

# Ceylon Government Gazette

Published by Authority.

No. 6,685 — FRIDAY, DECEMBER 4, 1914.

PART I.—General: Minutes, Proclamations, Appointments,  
and General Government Notifications.

PART II.—Legal and Judicial.

PART III.—Provincial Administration.

PART IV.—Land Settlement.

PART V.—Mercantile, Marine, Municipal, Local, &c.

*Separate paging is given to each Part in order that it may be filed separately.*

## Part IV.—Land Settlement.

	PAGE		PAGE
Final Orders .. .. .	4679	Preliminary Notices .. .. .	1721

### FINAL ORDERS.

#### Uva S. O. No. 1,839.

Order under Section 4, Sub-section (1), of "The Waste Lands Ordinances of 1897, 1899, 1900, and 1903,"  
declaring Lands to be Crown Property.

In the matter of the lands commonly called or known as Pinnagollehena, Moragollahena, &c., situate in the village of Egodawelagama, in the Soranatota korale of Wiyaluwa division, in the Province of Uva, and of "The Waste Lands Ordinances of 1897, 1899, 1900, and 1903."

WHEREAS in pursuance of section 1 of the said Ordinances it was duly notified on March 5, 1909, that if no claim to the lands commonly called or known as Pinnagollehena, Moragollehena, &c., situate in the village of Egodawelagama, in the Soranatota korale of the Wiyaluwa division, in the Province of Uva, containing in extent 15 acres and 6 perches, and shown as lots 148AA, 148E, 171C, and 171 I in preliminary plan 179, and in the annexed diagrams, was made to John George Fraser, Special Officer appointed under section 28 of the said Ordinances, within the period of three months from the date specified in such notice, such lands would be declared the property of the Crown, and dealt with on account he Crown (*vide* Notice No. 3,361):

And whereas (1) Palugedera Appu and (2) Thepanis Wadurala made claim to lots 148E and 148AA, (3) Palugedera Heen Siyatu made claim to lot 148E, and (4) Samarakon Mudiyansele Banda, Korala, made claim to lots 148E, 171E, and 171 I, and whereas the said (1) Palugedera Appu came to an agreement dated October 8, 1909, whereby in consideration of being declared the purchaser of 2 acres more or less of lot 148, now shown as lot 148F in the same block survey preliminary plan, for the sum of Rupees Ten (Rs. 10), he withdrew claim to the said lots 148E and 148AA, the said (2) Thepanis Wadurala came to an agreement dated October 8, 1909, whereby in consideration of being declared the purchaser of 1 acre more or less of lot 148, now shown as lot 148I in the same block survey preliminary plan, for the sum of Rupees Five (Rs. 5), he withdrew claim to the said lots 148E and 148AA, the said (3) Palugedera Heen Siyatu came to an agreement dated October 8, 1909, whereby in consideration of being declared the purchaser of 6 acres more or less of lot 148, now shown as lots 148B and 148C in the same block survey preliminary plan for (Rs. 30,) he withdrew claim to the said lot 148E in the same block survey preliminary plan, the said (4) Samarakon Mudiyansele Banda, Korala, came to an agreement dated December 21, 1909, whereby in consideration of being declared the purchaser of (a) 28½ acres more or less of lot 171, now shown as lots 171B, 171D, and 171H in the same block survey preliminary plan, (b) 10 acres more or less of lot 171, now shown as lot 171L in the same block survey preliminary plan, (c) of lot 143 and 1 acre 1 rood and 34 perches more or less of lot 148, now shown as lot 148H in the same block survey preliminary plan, all for the sum of Rupees Two hundred (Rs. 200), he withdrew his claim to the said lots 148E, 171C, and 171 I in the same block survey preliminary plan, I, John Murray Davies, Special Officer appointed under section 28 of the said Ordinances, under and by virtue of the powers vested in me in that behalf by section 4 of the said Ordinances, do hereby on June 1, 1914, order and declare, under section 4, sub-section (1), of the said Ordinances, that the said lands, as more fully described herein below, are the property of the Crown.

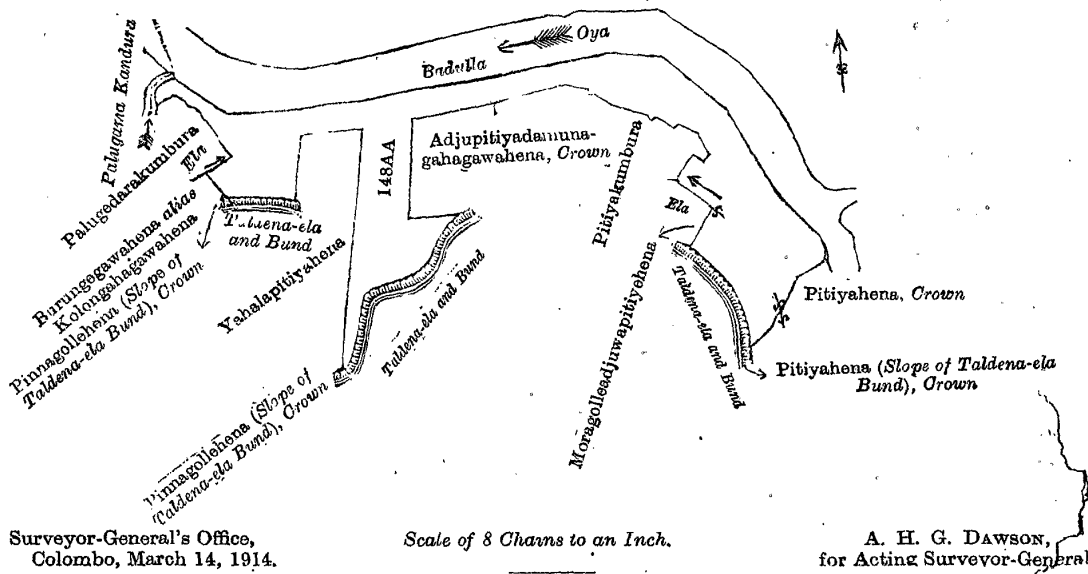
Description of the Lands referred to.

The following lots situated in the village of Egodawelagama, in the Soranatota korale of the Wiyalawa division, in the Province of Uva, as described in the annexed diagrams:—

I.—Preliminary plan 179.

Lot.	Name of Land.	Extent, A. R. P.
148AA	Pinnagollehena and Moragollahena	11 1 31

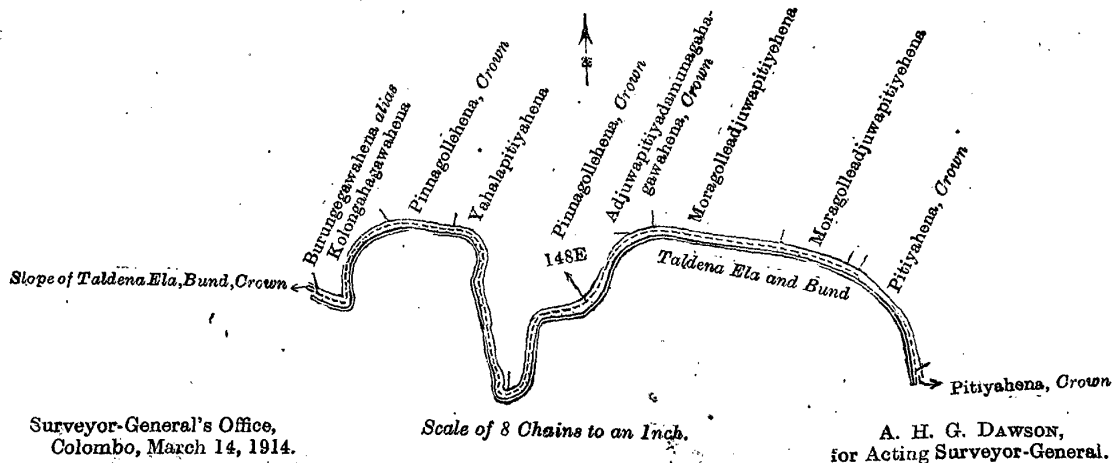
and bounded as follows: on the north by the Badulla-oya; on the east by Badulla-oya, Pitiyahena to be declared the property of the Crown under the Waste Lands Ordinances; on the south by Pitiyahena (slope of Taldena bund) to be declared the property of the Crown under the Waste Lands Ordinances, Moragolleadjuwapitiyehena sold to Tepanis Wadurata under the Waste Lands Ordinances, an ela, Pitiyakumbura claimed by Gurumade Kiriwante and others, Adjupitiyadamunagahagawahena to be declared the property of the Crown under the Waste Lands Ordinances, Pinnagollehena (slope of the Taldena bund) to be declared the property of the Crown under the Waste Lands Ordinances, Yahalapitiyahena, sold to Palugedara Appu under the Waste Lands Ordinances, Pinnagollehena (slope of Taldena-ela bund) to be declared the property of the Crown under the Waste Lands Ordinances; on the west by Burungegawahena *alias* Kolongahagawahena sold to Palugedara Heen Siyatu under the Waste Lands Ordinances, Palugedarakumbura claimed by Palugedara Siyatu and others, the Palugamakandura.



II.—Preliminary plan 179.

Lot.	Name of Land.	Extent, A. R. P.
148E	Burungegawahena <i>alias</i> Kolongahagawahena, Pinnagollehena, Yahalapitiyahena, Adjuwapitiyadamunagahagawahena and Pitiyahena (slope of Taldena-ela bund)	0 2 35

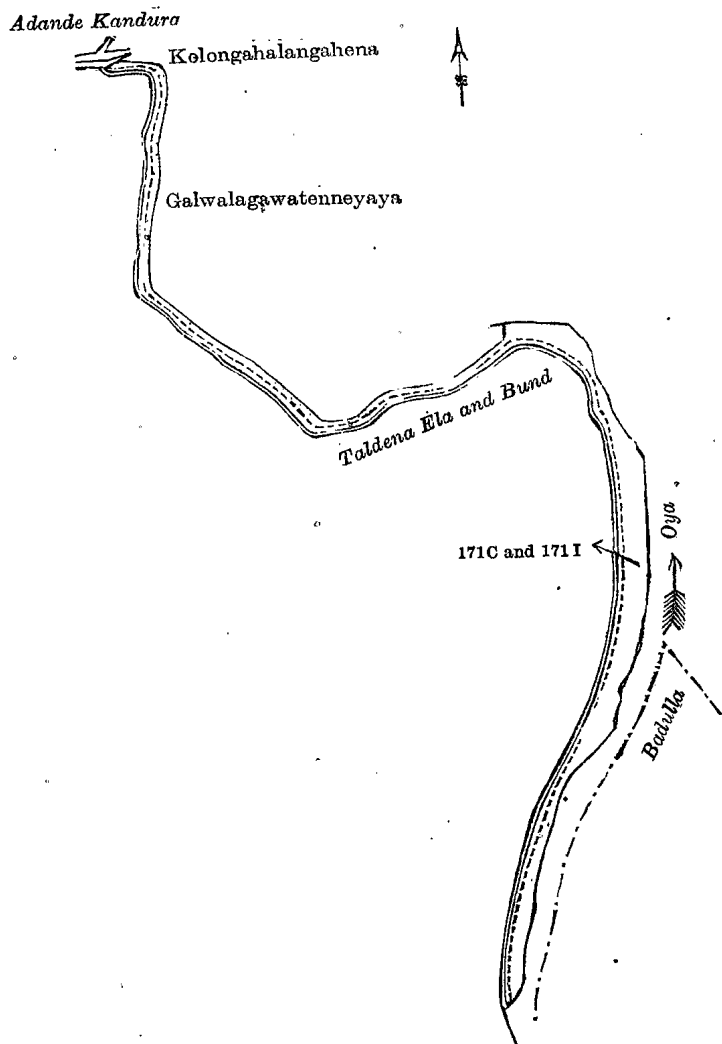
and bounded as follows: on the north by Burungegawahena *alias* Kolongahagawahena sold to Palugedara Heen Siyatu under the Waste Lands Ordinances, Pinnagollehena to be declared the property of the Crown under the Waste Lands Ordinances, Yahalapitiyahena sold to Palugedara Appu under the Waste Lands Ordinances, Pinnagollehena to be declared the property of the Crown under the Waste Lands Ordinances, Adjuwapitiyadamunagahagawahena to be declared the property of the Crown under the Waste Lands Ordinances, Moragolleadjuwapitiyehena sold to Samarakon Mudiyansele Banda, Korala, under the Waste Lands Ordinances, Moragolleadjuwapitiyehena sold to Tepanis Wadurata under the Waste Lands Ordinances, Pitiyahena to be declared the property of the Crown under the Waste Lands Ordinances; on the east by Pitiyahena to be declared the property of the Crown under the Waste Lands Ordinances; on the south by Taldena-ela and bund; on the west by slope of Taldena-ela bund claimed by the Crown.



## III.—Preliminary plan 179.

Lot.	Name of Land.	Extent, A. R. P.
171C ..	Kolongahalahena, Galwalagawatenneyaya, Galwalalandeillukhenyaya, Lindalahena (slope of Taldena-ela bund)	0 3 10
171 I ..	Lindalahena and Galwalalandeillukhenyaya	2 0 10
		2 3 20

and bounded as follows: on the north by the Adandekandura, Kolongahalahena sold to Samarakon Mudiyansele Banda, Korala, under the Waste Lands Ordinances, Galwalagawatenneyaya sold to Samarakon Mudiyansele Banda, Korala, under the Waste Lands Ordinances; on the east by the Badulla-oya; on the south by the Badulla-oya; on the west by Taldena-ela and bund.



Surveyor-General's Office,  
Colombo, March 14, 1914.

Scale of 8 Chains to an Inch.

A. H. G. DAWSON,  
for Acting Surveyor-General.

June 1, 1914.

J. M. DAVIES,  
Special Officer.

## Uva S. O. No. 1,840.

Order under Section 4, Sub-section (1), of "The Waste Lands Ordinances of 1897, 1899, 1900, and 1903."

In the matter of the lands commonly called or known as Ambagasdoweyaya, &c., situate in the village of Egodawelagama, in the Soranatota korale of the Wiyaluwa division, in the Province of Uva, and of "The Waste Lands Ordinances of 1897, 1899, 1900, and 1903."

WHEREAS in pursuance of section 1 of the said Ordinances it was duly declared and notified on March 5, 1909, that if no claim to the lands commonly called or known as Ambagasdoweyaya, &c., situate in the village of Egodawelagama, in the Soranatota korale of the Wiyaluwa division, in the Province of Uva, containing in extent 29 acres and 35 perches, and shown as lots 1710 and 148V in preliminary plan 179, and in the annexed diagrams, was made to John George Fraser, Special Officer appointed under section 28 of the said Ordinances, within the period of three months from the date specified in the said notice, such lands would be declared the property of the Crown, and dealt with on account of the Crown (*vide* Notice No. 3,361):

And whereas (1) Egodawela Samarakon Mudiyansele Siriwardena Banda, Arachchi, (2) ditto Heen Mudiyansele made claim thereto, and Howard Orme Fox and John Still, Special Officers appointed under section 28 of the said Ordinances, made due inquiry into such claim, and whereas the said claimant and the aforesaid Howard Orme Fox, with the consent of His Excellency the Governor, came to an agreement in writing dated December 20, 1909, concerning the said lands, under section 4, sub-section (1), of the said Ordinances, whereby it was agreed that the said claimants should be declared the purchasers of the said lands upon payment, on or before February 20, 1910, to the Government Agent at Badulla

of a sum of Rupees One hundred and Forty-five only (Rs. 145), as the purchase amount of the said lands, and whereas the said amount has been duly paid by the said claimants, they are hereby, in pursuance of the agreement afore-mentioned, declared to be the purchasers of the said lands, as more fully described herein below.

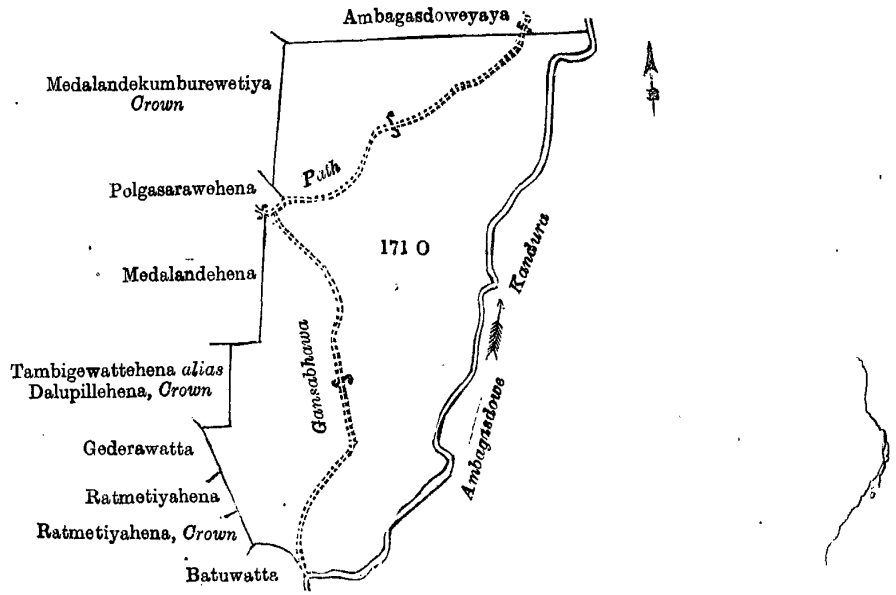
*Description of the Lands referred to.*

The following lots situated in the village of Egodawelagama, in Soranatota korale of the Wiyaluwa division, in the Province of Uva, as described in the annexed diagrams :—

Lot.	Name of Land.	Extent, A. R. P.
1710	Ambagasdoweyaya	24 0 35

I.—Preliminary plan 179.

and bounded as follows: on the north by Ambagasdoweyaya to be declared the property of Egodawela Samarakon Mudiyansele Siriwardana Banda, Arachchi, and another under the Waste Lands Ordinances; on the east and south by the Ambagasdowekandura; on the west by Batuwatta claimed by Batuwattagedera Ratnayaka Mudiyansele Appuhamy, Ratmetiyahena to be declared the property of the Crown under the Waste Lands Ordinances, Ratmetiyahena to be declared the property of Egodawela Samarakon Mudiyansele Siriwardana Banda, Arachchi, and another under the Waste Lands Ordinances, Gederawatta claimed by Siriwardana Banda, Tambirigewattehena *alias* Dalupillehena to be declared the property of the Crown under the Waste Lands Ordinances, Medalandehena sold to Samarakon Jayasundera Mudiyansele Madduma Banda and others under the Waste Lands Ordinances, Polgasarawehena sold to ditto under the Waste Lands Ordinances, Medalandekumburewetiya to be declared the property of the Crown under the Waste Lands Ordinances.



Surveyor-General's Office,  
Colombo, March 14, 1914.

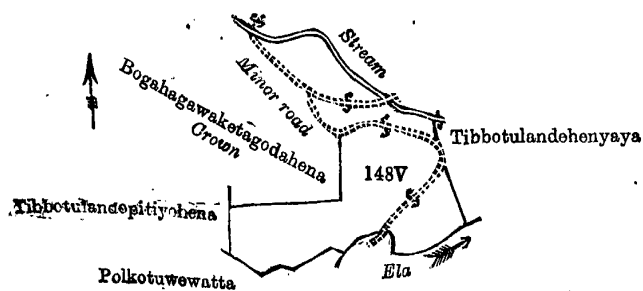
Scale of 8 Chains to an Inch.

A. H. G. DAWSON,  
for Acting Surveyor-General.

Lot.	Name of Land.	Extent, A. R. P.
148V	Tibbotulandeheneyaya	5 0 0

II.—Preliminary plan 179.

and bounded as follows: on the north by a stream; on the east by Tibbotulandeheneyaya sold to Samarakon Jayasundera Mudiyansele Madduma Banda and others under the Waste Lands Ordinances; on the south by an ela, Polkotuwewatta claimed by Pahalapassedura Kiri Banda; and on the west by Tibbotulandepitiyehena sold to Samarakon Jayasundera Mudiyansele Madduma Banda and others under the Waste Lands Ordinances, Bogahagawaketagodahena to be declared the property of the Crown under the Waste Lands Ordinances, a minor road.



Surveyor-General's Office,  
Colombo, March 14, 1914.

Scale of 8 Chains to an Inch.

A. H. G. DAWSON,  
for Acting Surveyor-General.

June 1, 1914.

J. M. DAVIS,  
Special Officer.

## Uva S. O. No. 1,841.

## Order under Section 4, Sub-section (1), of "The Waste Lands Ordinances of 1897, 1899, 1900, and 1903."

In the matter of the lands commonly called or known as Medalandehena and Polgasarawehena, &c., situate in the village of Egodawelagama, in the Soranatota korale of the Wiyaluwa division, in the Province of Uva, and of "The Waste Lands Ordinances of 1897, 1899, 1900, and 1903."

WHEREAS in pursuance of section 1 of the said Ordinances it was duly declared and notified on March 5, 1909, that if no claim to the lands commonly called or known as Medalandehena and Polgasarawehena, &c., situate in the village of Egodawelagama, in the Soranatota korale of the Wiyaluwa division, in the Province of Uva, containing in extent 36 acres 2 roods and 23 perches, and shown as lots 171R, 148M, 148L, 148W in preliminary plan 179, and in the annexed diagrams, was made to John George Fraser, Special Officer appointed under section 28 of the said Ordinances, within the period of three months from the date specified in the said notice, such lands would be declared the property of the Crown, and dealt with on account of the Crown (*vide* Notice No. 3,361):

And whereas (1) Samarakon Jayasundera Mudiyansele Medduma Banda, (2) ditto Punchi Banda, Arachchi, (3) ditto Tikiri Banda, (4) ditto Heen Kumarihamy made claim thereto, and Howard Orme Fox and John Still, Special Officers appointed under section 28 of the said Ordinances, made due inquiry into such claim, and whereas the said claimants and the aforesaid Howard Orme Fox, with the consent of His Excellency the Governor, came to two agreements in writing dated December 22, 1909, concerning the said lands, under section 4, sub-section (1), of the said Ordinances, whereby it was agreed that the said claimants should be declared the purchasers of the said lands upon payment on or before February 22, 1910, to the Government Agent at Badulla of a sum of Rupees One hundred and Eighty-five only (Rs. 185), as the purchase amount of the said lands, and whereas the said amount has been paid by the said claimants, they are hereby, in pursuance of the agreement afore-mentioned, declared to be the purchasers of the said lands, as more fully described herein below.

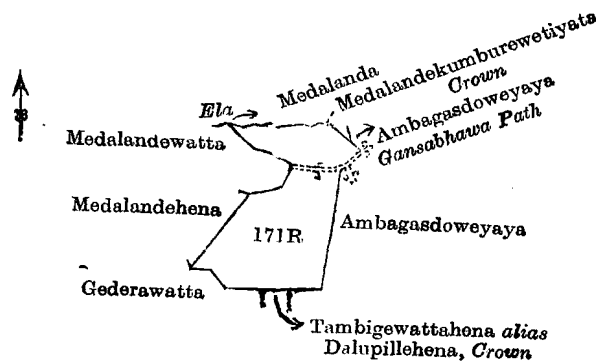
*Description of the Lands referred to.*

The following lots situated in the village of Egodawelagama, in the Soranatota korale of the Wiyaluwa division, in the Province of Uva, as described in the annexed diagrams:—

## I.—Preliminary plan 179.

Lot.	Name of Land.	Extent, A. R. P.
171R	Medalandehena and Polgasarawehena	2 3 38

and bounded as follows: on the north by an *ela*, Medalandehena claimed by Samarakon Jayasundera Mudiyansele Heen Kumarihamy and others, Medalandekumburewetiya to be declared the property of the Crown under the Waste Lands Ordinances, Ambagasdoweyaya sold to Egodawela Samarakon Jayasundera Mudiyansele Banda, Arachchi, and another under the Waste Lands Ordinances; on the east by a Gansabhawa path, Ambagasdoweyaya sold to Egodawela Samarakon Mudiyansele Siriwardhena Banda, Arachchi, and another under the Waste Lands Ordinances; on the south by Ambagasdoweyaya sold to Egodawela Samarakon Mudiyansele Siriwardhena Banda, Arachchi, and another under the Waste Lands Ordinances, Tambigewattahena *alias* Dalupillehena to be declared the property of the Crown under the Waste Lands Ordinances, Gederawatta claimed by Siriwardhena Banda; on the west by Medalandehena sold to Samarakon Jayasundera Mudiyansele Heen Menika under the Waste Lands Ordinances, Medalandewatta claimed by Heen Kumarihamy.



Surveyor-General's Office,  
Colombo, March 14, 1914.

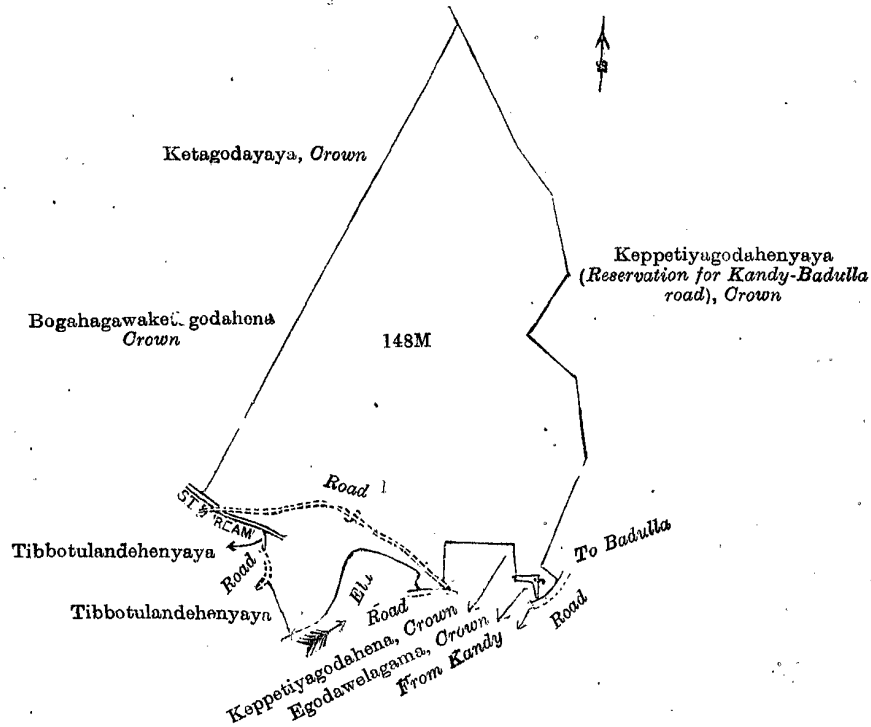
Scale of 8 Chains to an Inch.

A. H. G. DAWSON,  
for Acting Surveyor-General.

## II.—Preliminary plan 179.

Lot.	Name of Land.	Extent, A. R. P.
148M	Keppetiyagodahenyaya, Ketagodayaya, Tibbotulandehenyaya	24 3 3

and bounded as follows: on the north by Keppetiyagodahenyaya (reservation for Kandy-Badulla road) to be declared the property of the Crown under the Waste Lands Ordinances; on the east by Keppetiyagodahenyaya (reservation for Kandy-Badulla road) to be declared the property of the Crown under the Waste Lands Ordinances, the road from Kandy to Badulla; on the south by Egodawelagama to be declared the property of the Crown under the Waste Lands Ordinances, Keppetiyagodahena to be declared the property of the Crown under the Waste Lands Ordinances, a road, an *ela*, Tibbotulandehenyaya claimed by Egodawela Samarakon Mudiyansele Siriwardhena Banda, Arachchi, and another, a road, a stream; on the west by Bogahagawaketagodahena to be declared the property of the Crown under the Waste Lands Ordinances, Ketagodayaya to be declared the property of the Crown under the Waste Lands Ordinances.



Surveyor-General's Office,  
Colombo, March 14, 1914.

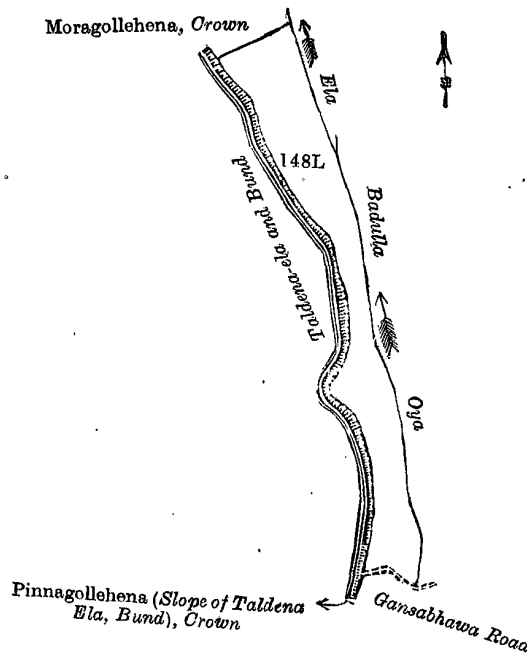
Scale of 8 Chains to an Inch.

A. H. G. DAWSON,  
for Acting Surveyor-General.

III.—Preliminary plan 179.

Lot.	Name of Land.	Extent, A. R. P.
148L	Keppetiagodahenyaya alias Pinnagollehena	4 3 35

and bounded as follows : on the north by Moragollehena to be declared the property of the Crown under the Waste Lands Ordinances ; on the east by an ela, the Badulla-oya ; on the south by a Gansabhawa road ; on the west by Pinnagollehena (slope of the Taldena-ela bund) to be declared the property of the Crown under the Waste Lands Ordinances.



Surveyor-General's Office,  
Colombo, March 14, 1914.

Scale of 8 Chains to an Inch.

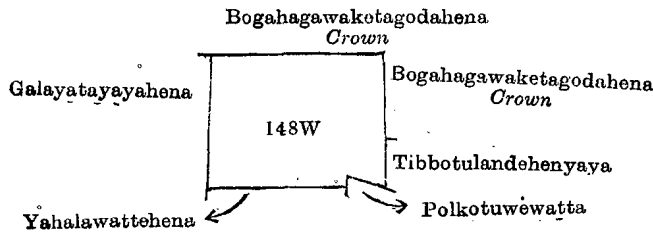
A. H. G. DAWSON,  
for Acting Surveyor-General.

IV.—Preliminary plan 179.

Lot.	Name of Land.	Extent, A. R. P.
148W	Tibbotulandepitiahena	3 3 27

and bounded as follows : on the north by Bogahagawaketagodahena to be declared the property of the Crown under the Waste Lands Ordinances ; on the east by Bogahagawaketagodahena to be declared the property of the Crown under the Waste Lands Ordinances, Tibbotulandehenyaya sold to Egodawela Samarakon Mudiyansele Siriwardena Banda, Arachchi, and another under the Waste Lands Ordinances ; on the south by Polkotuwewatta claimed by Pahalapassadura

Kiri Banda, Yahalawattahena sold to Samarakon Jayasundera Mudiyansele Mutu Banda under the Waste Land Ordinances; on the west by Galayatayayahena to be declared the property of Kiriya-golla Samarakon Mudiyansele Banda under the Waste Lands Ordinances.



Surveyor-General's Office,  
Colombo, March 14, 1914.

Scale of 8 Chains to an Inch.

A. H. G. DAWSON,  
for Acting Surveyor-General.

June 1, 1914.

J. M. DAVIES,  
Special Officer.

**Uva S. O. No. 1,842.**

Order under Section 4, Sub-section (1), of "The Waste Lands Ordinances of 1897, 1899, 1900, and 1903."

In the matter of the lands commonly called or known as Galugalehena, Amatillangodahena, &c., situate in the village of Egodawelagama, in the Soranatota korale of the Wiyaluwa division, in the Province of Uva, and of "The Waste Lands Ordinances of 1897, 1899, 1900, and 1903."

WHEREAS in pursuance of section 1 of the said Ordinances it was duly declared and notified on March 5, 1909, that if no claim to the lands commonly called or known as Galugalehena, Amatillangodahena, &c., situate in the village of Egodawelagama, in the Soranatota korale of the Wiyaluwa division, in the Province of Uva, containing in extent 16 acres and 31 perches, and shown as lots 56V, 56T, 90 in preliminary plan 179 and in the annexed diagrams, was made to John George Fraser, Special Officer appointed under section 28 of the said Ordinances, within the period of three months from the date specified in the said notice, such lands would be declared the property of the Crown, and dealt with on account of the Crown (*vide* Notice No. 3,361):

And whereas (1) Helagamagedera Dissanayaka Mudiyansele Appuhamy, (2) ditto Tissahamy made claim thereto, and Howard Orme Fox and John Still, Special Officers appointed under section 28 of the said Ordinances, made due inquiry into such claim, and whereas the said claimants and the aforesaid Howard Orme Fox, with the consent of His Excellency the Governor, came to an agreement in writing dated December 22, 1909, concerning the said lands, under section 4, sub-section (1), of the said Ordinances, whereby it was agreed that the said claimants should be declared the purchasers of the said lands upon payment, on or before February 22, 1910, to the Government Agent at Badulla, of a sum of Rupees Eighty only (Rs. 80), as the purchase amount of the said lands, and whereas the said amount has been duly paid by the said claimants, they are hereby, in pursuance of the agreement afore-mentioned, declared to be the purchasers of the said lands, as more fully described herein below.

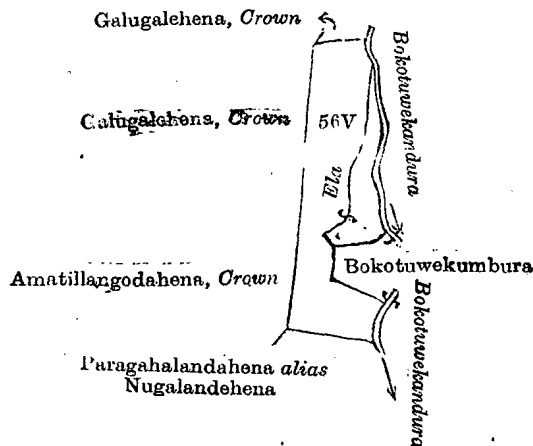
*Description of the Lands referred to.*

The following lots situated in the village of Egodawelagama, in the Soranatota korale of the Wiyaluwa division, in the Province of Uva, as described in the annexed diagrams:—

I.—Preliminary plan 179.

Lot.	Name of Land.	Extent, A. R. P.
56V	Galugalehena, Amatillangodahena	3 2 6

and bounded as follows: on the north by Galugalehena to be declared the property of the Crown under the Waste Lands Ordinances; on the east by the Bokotuwekandura, Bokotuwekumbura claimed by Bokotuwegedera Tissahamy, the Bokotuwekandura; on the south by Paragahalandehena *alias* Nugalandehena to be declared the property of Karunaratne Mudiyansele Pahalagedera Kiri Banda and another under the Waste Lands Ordinances; on the west by Amatillangodahena to be declared the property of the Crown under the Waste Lands Ordinances, Galugalehena to be declared the property of the Crown under the Waste Lands Ordinances.



Surveyor-General's Office,  
Colombo, March 14, 1914.

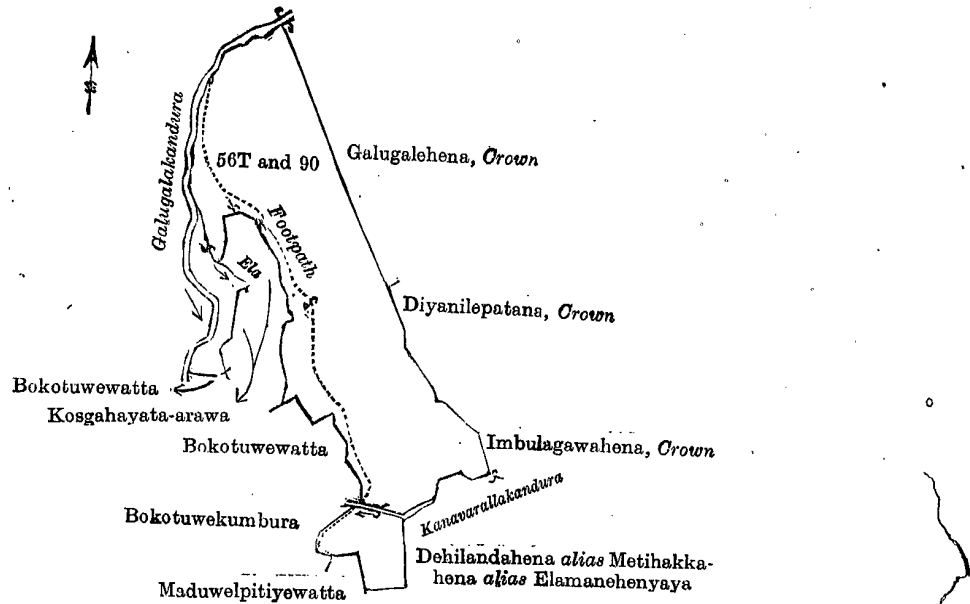
Scale of 8 Chains to an Inch.

A. H. G. DAWSON,  
for Acting Surveyor-General.

## II.—Preliminary plan 179.

Lot.	Name of Land.	Extent, A. R. P.
56T	Galugalehena, Imbulagawahena, Bokotuwewattehena, &c.	12 2 9
90	Imbulagawahena	0 0 16
		12 2 25

and bounded as follows: on the north by the Galugalekandura; on the east by Galugalehena to be declared the property of the Crown under the Waste Lands Ordinances, Diyanilepatana to be declared the property of the Crown under the Waste Lands Ordinances, Imbulagawahena to be declared the property of the Crown under the Waste Lands Ordinances; on the south by the Kanavarallakandura, Dehilandehena *alias* Metihakkahena *alias* Elamanehenyaya to be declared the property of Kartunaratne Mudiyansele Pahalagedera Bokotuwegedera Hudu Menike and another under the Waste Lands Ordinances, Maduwelpitiywatta claimed by Ulugale Kiri Banda and another, Bokotuwekumbura claimed by Bokotuwegedera Tissahamy; on the west by Bokotuwewatta claimed by Bokotuwegedera Appuhamy, &c., Kosgahayata-arawa claimed by Bokotuwegedera Appuhamy, Bokotuwewatta claimed by Bokotuwegedera Appuhamy, &c., the Galugalekandura.



Surveyor-General's Office,  
Colombo, March 14, 1914.

Scale of 8 Chains to an Inch.

A. H. G. DAWSON,  
for Acting Surveyor-General.

June 1, 1914.

J. M. DAVIES,  
Special Officer.

## Uva S. O. No. 1,843.

**Order under Section 4, Sub-section (1), of "The Waste Lands Ordinances of 1897, 1899, 1900, and 1903,"  
declaring Lands to be Crown Property.**

In the matter of the lands commonly called or known as Helwatte-ara, Deugolle-ara, Debegalagawa-ara, &c., situate in the village of Kehelagala, in the Kandukara korale of the Buttala division, in the Province of Uva, and of "The Waste Lands Ordinances of 1897, 1899, 1900, and 1903."

WHEREAS in pursuance of section 1 of the said Ordinances it was duly notified on November 22, 1912, that if no claim to the lands commonly called or known as Helwatte-ara, Deugolle-ara, Debegalagawa-ara, &c., situate in the village of Kehelagala, in the Kandukara korale of the Buttala division, in the Province of Uva, containing in extent 726 acres 3 roods and 16 perches, and shown as lots 1, 2, 3, 5, 6, 7, 8, 9, 10, 11, 13, 20, 21, 22, 23, 25, 28, 29, 30, 31, 32, 33, 34, 35, 35½, 36, 37, 38, 39 in preliminary plan 268 and in the annexed diagram, was made to John Murray Davies, Special Officer appointed under section 28 of the said Ordinances, within the period of three months from the date specified in such notice, such lands would be declared the property of the Crown, and dealt with on account of the Crown (*vide* Notice No. 4,636):

And whereas Wijeratna Rajakaruna Wahala Mudiyansele Tikiri Kumarihamy made claim thereto, and whereas the said claimant by an agreement dated January 7, 1913, whereby in consideration of the Settlement Officer abandoning from the notice, and settling as private in his settlement of the village lots 4, 12, 26, 26A, 26B, 26C, 27, and 40 in the same block survey preliminary plan, withdrew his claim to the said lots 1, 2, 3, 5, 6, 7, 8, 9, 10, 11, 13, 20, 21, 22, 23, 25, 28, 29, 30, 31, 32, 33, 34, 35, 35½, 36, 37, 38, 39, I, John Murray Davies, Special Officer appointed under section 28 of the said Ordinances, under and by virtue of the powers vested in me in that behalf by section 4 of the said Ordinances, do hereby, on July 24, 1914, order and declare under section 4, sub-section (1), of the said Ordinances, that the said lands, as more fully described herein below, are the property of the Crown.



*Description of the Lands referred to.*

The following lots situated in the village of Kehelagala, in the Kandukara korale of the Buttala division, in the Province of Uva, as described in the annexed diagram :—

## Preliminary plan 268.

Lot.	Name of Land.	Extent, A. R. P.	Lot.	Name of Land.	Extent A. R. P.
1 ..	Helawatte-ara, Deugolle-ara, Debegalagawa-ara, Bogahakanatte-ara, Medakiule-ara, Pammandiye-ara, and other streams ..	18 0 35	21 ..	Kanapaddaremukalana ..	1 2 39
2 ..	Helawattetalawa, Udakiuletalawa, Kanapaddaretalawa, Eraminiyagodepatana, Pussulhennepatana ..	217 2 8	22 ..	Pusselhinnemukalana ..	1 0 22
3 ..	Footpath ..	0 0 19	23 ..	Do. ..	1 3 29
5 ..	Helawattewalmeetatalawamukalana and Ittagalkandemukalana ..	5 3 12	25 ..	Footpath ..	0 1 0
6 ..	Ittagalkandepatana, Moratukandepatana, Kiriamanegodapatana, Hunuketipatana, Walmitalawa ..	288 2 27	28 ..	Deugollemukalana ..	14 2 35
7 ..	Footpath ..	0 1 27	29 ..	Niyandagalamukalana, Jambugahakiulemukalana, Tenna-arawemukalana ..	89 2 27
8 ..	Dombagodamukalana and Ittagalkandemukalana ..	26 3 18	30 ..	Ambalangodapatana ..	5 0 26
9 ..	Helawattemukalana ..	12 0 31	31 ..	Ambalangodamukalana ..	2 0 10
10 ..	Deugollemukalana and Debegalagawamukalana ..	22 0 39	32 ..	Path ..	0 0 11
11 ..	Debegollemukalana ..	6 1 8	33 ..	Pusselhinnemukalana ..	0 2 18
13 ..	Lindakanduremukalana ..	2 3 13	34 ..	Eramaniyagodemukalana ..	4 1 10
20 ..	Udakiulemukalana ..	1 0 31	35 ..	Do. ..	2 0 9
			35½ ..	Batuhene-ara ..	0 1 25
			36 ..	Footpath ..	0 0 8
			37 ..	Do. ..	0 0 20
			38 ..	Do. ..	0 0 2
			39 ..	Do. ..	0 0 17
					726 3 16

and bounded as follows : on the north by the village limit of Kirigalpotta ; on the east by the village limit of Mayilahinna, the village limit of Moratuwa ; on the south by the village limit of Keliwessa ; on the west by the village limit of Bowela, the village limit of Ranugalla.

NOTE.—The following lots lying within the above boundaries are excluded from this order, and their aggregate acreage of 209 acres 2 roods and 2 perches is not included in the acreage of 726 acres 3 roods and 16 perches given above :—

## Preliminary plan 268.

Lot.	Name of Land.	Extent, A. R. P.	Lot.	Name of Land.	Extent, A. R. P.
8½ ..	Hela-arawekumbura ..	0 3 7		yaya, Eraminiyagodehenyaya, Bogahakanattehena, Kana-arawehena, Hunuketikanatta, Uda-arawehenyaya, Henagahahena, Bogahayaya, Talagahahena, Lindekandurehena, Dambagodehena ..	184 3 15
A 14 ..	Helagederawatta ..	0 2 20	26A ..	Dewayayagollewatta ..	0 1 12
A 15 ..	Medagederawatta and Wattagederawatta ..	2 0 10	26B ..	Bogaha-arawa ..	0 1 2
A 16 ..	Wattagederawattekella ..	0 1 20	26C ..	Godahenewatta ..	0 1 38
A 17 ..	Bogahakumbura ..	2 1 27	27 ..	Deugollehenyaya ..	2 2 35
A 18 ..	Bogahakumburewatta ..	0 0 31	40 ..	Niyandagalahena ..	4 2 39
A 19 ..	Egoda-arawa ..	0 1 23			209 2 2
24 ..	Pahalagederawatta ..	0 1 31			
4 ..	Helawattchenyaya ..	5 3 32			
12 ..	Debegollehenyaya ..	2 3 20			
26 ..	Dewayagolchena, Dewayagolchena, Egoda-arawehena, Hela-arawehena, Pussalhinnehen-				

[For Diagram see page 1688.]

## Uva S. O. No. 1,844.

## Order under Section 4, Sub-section (1), of "The Waste Lands Ordinances of 1897, 1899, 1900, and 1903," admitting Lands to be Private Property.

In the matter of the lands commonly called or known as Utumajakumbureaswanata, Waraleyaya, Linkatiyaya, Huriketiyehena, Galsiyambalagollehena, Galahena, &c., situate in the village of Egodawelagama, in the Soranatota korale of the Wiyaluwa division, in the Province of Uva, and of "The Waste Lands Ordinances of 1897, 1899, 1900, and 1903."

WHEREAS in pursuance of section 1 of the said Ordinances it was duly notified on March 5, 1909, that if no claim to the lands commonly called or known as Utumajakumbureaswanata, Waraleyaya, Linkatiyaya, Huriketiyehena, Galsiyambalagollehena, Galahena, &c., situate in the village of Egodawelagama, in the Soranatota korale of the Wiyaluwa division, in the Province of Uva, containing in extent 165 acres 1 rood and 28 perches, and shown as lots 3, 7, 8, 13C, 13D, 13B, and 13E in preliminary plan 179 and in the annexed diagrams, was made to John George Fraser, Special Officer appointed under section 28 of the said Ordinances, within the period of three months from the date specified in such notice, such lands would be declared the property of Crown, and dealt with on account of the Crown (*vide* Notice No. 3,361) :

And whereas Frederick Taldena made claim thereto and John George Fraser, Special Officer appointed under section 28 of the said Ordinances, made due inquiry into such claim, I, John Murray Davies, Special Officer appointed under section 28 of the said Ordinances, with the consent of His Excellency the Governor, do hereby admit the claim of the said claimant to the said lands, as more fully described herein below, under section 4, sub-section (1), of the said Ordinances.

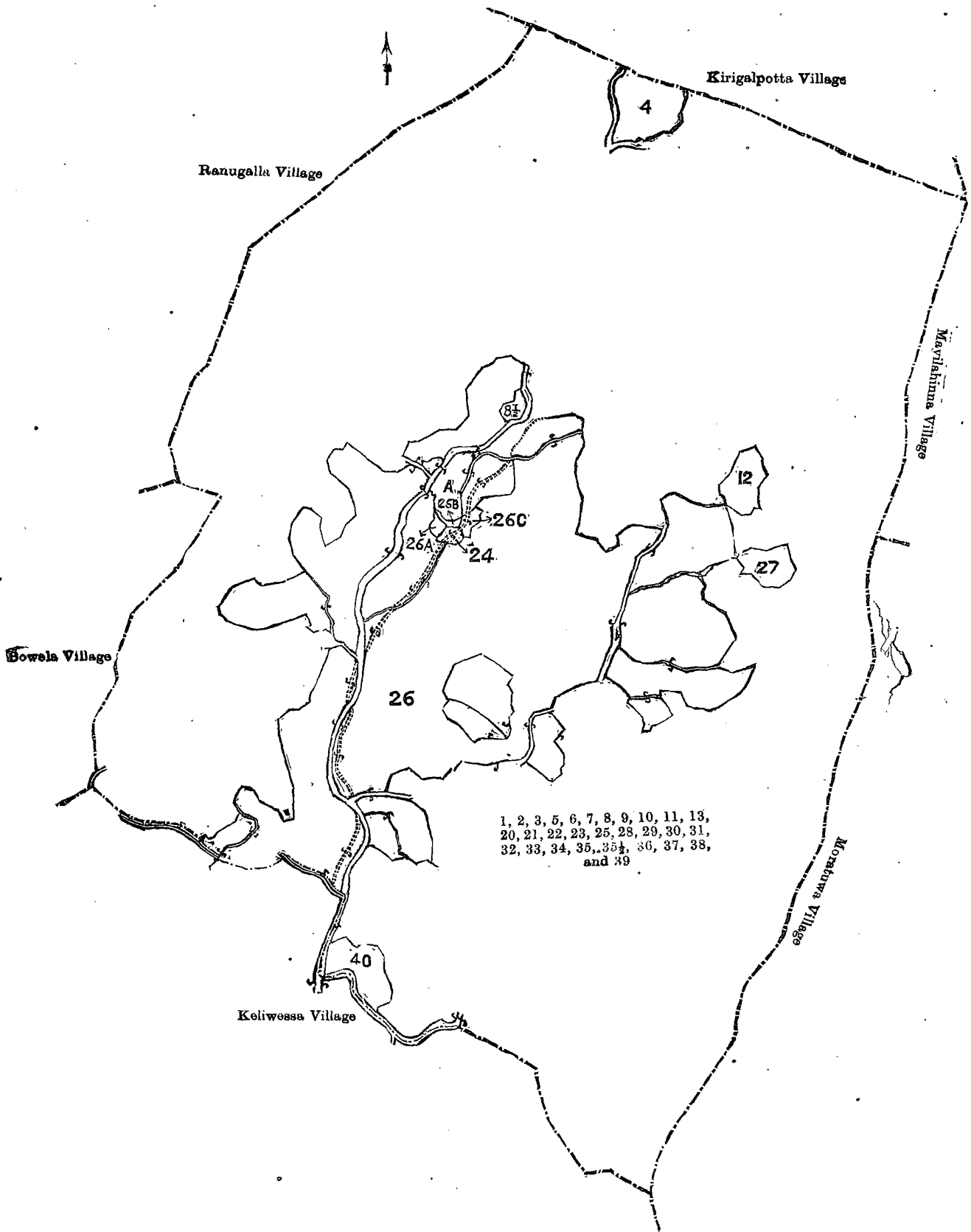
*Description of the Lands referred to.*

The following lots situated in the village of Egodawelagama, in the Soranatota korale of the Wiyaluwa division, in the Province of Uva, as described in the annexed diagrams :—

## I.—Preliminary plan 179.

Lot.	Name of Land.	Extent, A. R. P.
3 ..	Utumajakumbureaswanata ..	1 2 16

D 2



Surveyor-General's Office,  
Colombo, September 25, 1912.

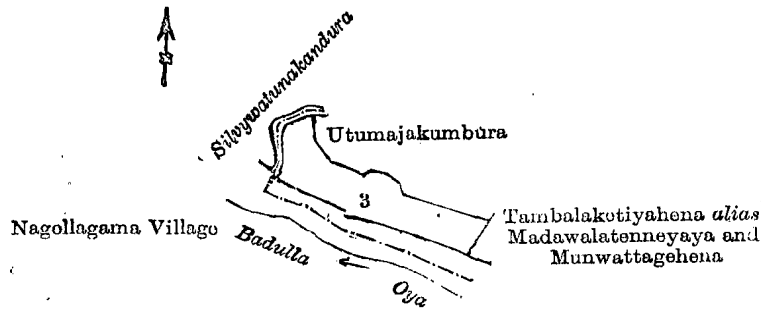
Scale of 16 Chains to an Inch.

A. H. G. DAWSON,  
for Surveyor-General.

July 24, 1914.

J. M. DAVIES,  
Special Officer.

and bounded as follows : on the north by the Silvywatunakandura, Utumajakumbura claimed by the Taldena family ; on the east by Tambalakotiyahena *alias* Madawalatenneyaya and Munwattagehena sold to Medagedera Herat Appu under the Waste Lands Ordinances ; on the south and west by the Badulla-oya (the village limit of Nagollagama).



Surveyor-General's Office,  
Colombo, October 28, 1913.

Scale of 8 Chains to an Inch.

A. J. WICKWAR,  
for Surveyor-General.

II.—Preliminary plan 179.

Lot.	Name of Land.	Extent, A. R. P.
7	Waraleyaya, Linikatiyaya, Huriketiyehena, Galsiyambalagollehena, Galahena, Kabarawattehena, Bogahagawahena, Kahawattetennehena, Halagawahena, Aratuwegawahena, Dodanmandiyehena, Pela-arawepitiyahena, Pihillagawakumbura, Rukattanahena	82 0 14
8	Pihillagawakumbura	0 1 14
13C	Egodawelahena, Egodawela, Siyambalalangahena, Madawalatenneyaya, Munwattagehena, Bogahagawahena, Tambalakotiyahena, Watawalahena, and Alioluwehena	75 2 14
13D	Ehalahena	0 3 18
		158 3 20

and bounded as follows : on the north by the Silvywatunakandura, Ehalagawawatta claimed by Ehalagedera Kiriwante, Ehalagawahena to be declared the property of the Crown under the Waste Lands Ordinances, the Gasgollekandura ; on the east by Ruppegawahena to be declared the property of the Crown under the Waste Lands Ordinances, Kapuhena to be declared the property of the Crown under the Waste Lands Ordinances, Ittagalahena to be declared the property of the Crown under the Waste Lands Ordinances ; on the south by Ittagalahena to be declared the property of the Crown under the Waste Lands Ordinances, Etparahena to be declared the property of the Crown under the Waste Lands Ordinances, Kolongahalangahena to be declared the property of the Crown under the Waste Lands Ordinances, Madawalatenneyaya and Munwattagehena to be declared the property of the Crown under the Waste Lands Ordinances, Tambalakotiyahena *alias* Madawalatenneyaya and Munwattagehena sold to Medagedera Herat Appu under the Waste Lands Ordinances ; on the west by Tambalakotiyahena *alias* Madawalatenneyaya and Munwattagehena sold to Medagedera Herat Appu under the Waste Lands Ordinances, Aswedduma claimed by Godahena Ganeti and others, Galkotuwearawa claimed by Dambagahawela Siyatu and others.

NOTE.—The following lots lying within the above boundaries are excluded from this part of the order, and their aggregate acreage of 2 acres and 16 perches is not included in the acreage of 158 acres 3 roods and 20 perches given above :—


Lot.	Name of Land.	Extent, A. R. P.
9	Meda-arawa	0 2 30
10	Godamadawatta	0 3 24
11	Pallearawa	0 2 2
		2 0 16

[For Diagram see page 1690.]

III.—Preliminary plan 179.

Lot.	Name of Land.	Extent, A. R. P.
13B	Tambalakotiyahena <i>alias</i> Madawalatenneyaya, and Munwattagehena	0 1 14

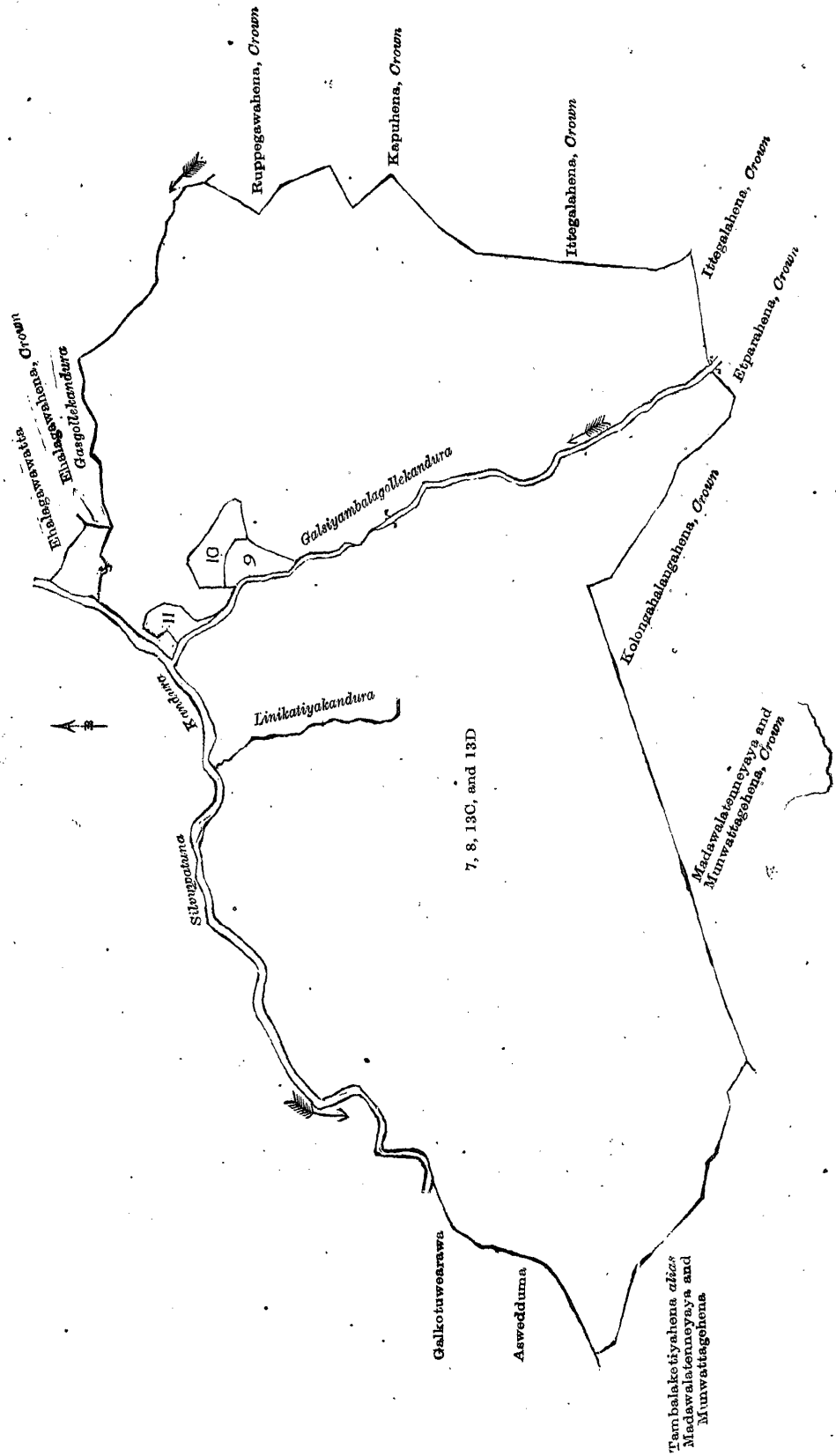
and bounded as follows : on the north by an ela ; on the east by Madawalatenneyaya and Munwattagehena to be declared the property of the Crown under the Waste Lands Ordinances ; on the south by the Badulla-oya (the village limit of Nagollagama) ; on the west by Tambalakotiyahena *alias* Madawalatenneyaya and Munwattagehena sold to Medagedera Herat Appu under the Waste Lands Ordinances.



Surveyor-General's Office,  
Colombo, October 28, 1913.

Scale of 8 Chains to an Inch.

A. J. WICKWAR,  
for Surveyor-General.



Surveyor-General's Office,  
Colombo, October 28, 1913.

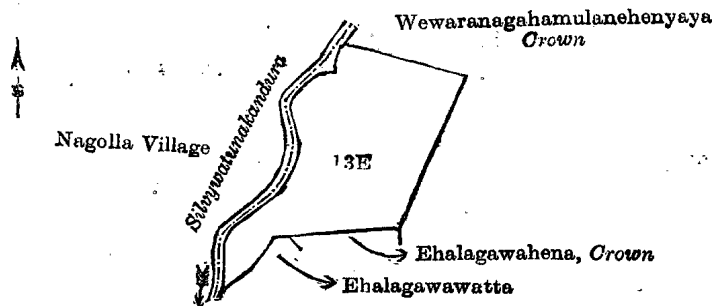
Scale of 8 Chains to an Inch.

A. J. WICKWAR,  
for Surveyor-General.

IV.—Preliminary plan 179.

Lot.	Name of Land.	Extent, A. R. P.
13E	Wewaranagahamulanahena <i>alias</i> Nagahawalahena	4 2 18

and bounded as follows: on the north and east by Wewaranagahamulaneheneyaya to be declared the property of the Crown under the Waste Lands Ordinances; on the south by Ehalagawahena to be declared the property of the Crown under the Waste Lands Ordinances, Ehalagawawatta claimed by Ehalagedera Kiriwante; on the west by the Silvywatunakandura (the village limit of Nagolla).



Surveyor-General's Office,  
Colombo, October 28, 1913.

Scale of 8 Chains to an Inch.

A. J. WICKWAR,  
for Surveyor-General.

J. M. DAVIES,  
Special Officer.

June 1, 1914.

Uva S. O. No. 1,845.

Order under Section 4, Sub-section (1), of "The Waste Lands Ordinances of 1897, 1899, 1900, and 1903," admitting Lands to be Private Property.

In the matter of the lands commonly called or known as Elhenekumburahena, Dimbulgahawattehena, Yahalatenne-gederahena, situate in the village of Egodawelagama, in the Soranatota korale of the Wiyaluwa division, in the Province of Uva, and of "The Waste Lands Ordinances of 1897, 1899, 1900, and 1903."

WHEREAS in pursuance of section 1 of the said Ordinances it was duly notified on March 5, 1909, that if no claim to the lands commonly called or known as Elhenakumburahena, Dimbulgahawattehena, Yahalatenne-gederahena, situate in the village of Egodawelagama, in the Soranatota korale of the Wiyaluwa division, in the Province of Uva, containing in extent 4 acres 3 roods and 32 perches, and shown as lots 13L, 13N, and 13W in preliminary plan 179 and in the annexed diagrams, was made to John George Fraser, Special Officer appointed under section 28 of the said Ordinances, within the period of three months from the date specified in such notice, such lands would be declared the property of the Crown, and dealt with on account of the Crown (*vide* Notice No. 3,361):

And whereas Patanagedara Samarakon Mudiyansele Kumarihamy made claim thereto, and Howard Orme Fox and John Still, Special Officers appointed under section 28 of the said Ordinances, made due inquiry into such claim, I, John Murray Davies, Special Officer appointed under section 28 of the said Ordinances, with the consent of His Excellency the Governor, do hereby admit the claim of the said claimant to the said lands, as more fully described herein below, under section 4, sub-section (1), of the said Ordinances.


Description of the Lands referred to.

The following lots situated in the village of Egodawelagama, in the Soranatota korale of the Wiyaluwa division in the Province of Uva, as described in the annexed diagrams:—

I.—Preliminary plan 179.

Lot.	Name of Land.	Extent, A. R. P.
13L	Elhenekumburahena	0 1 0

and bounded as follows: on the north and east by Elhenekumbura claimed by Dehiwatte Punchirala, Elhenekumbura claimed by Egodagalagedera Appuhamy; on the south and west by Elhenekumburehena to be declared the property of the Crown under the Waste Lands Ordinances.



Surveyor-General's Office,  
Colombo, October 28, 1913.

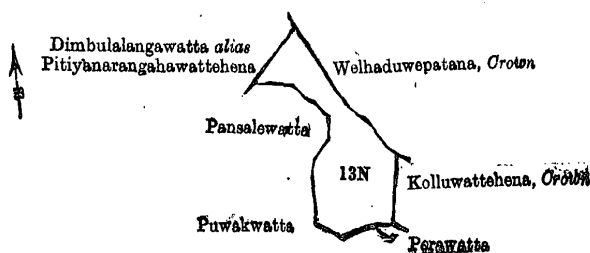
Scale of 8 Chains to an Inch.

A. J. WICKWAR,  
for Surveyor-General.

II.—Preliminary plan 179.

Lot.	Name of Land.	Extent, A. R. P.
13N	Dimbulgahawattehena	2 2 38

and bounded as follows: on the north by Dimbulangawatta *alias* Pitiyanarangahawattehena sold to Samarakon Mudiyansele Pansalawatta Ganetirala under the Waste Lands Ordinances, Welhaduwepatana to be declared the property of the Crown under the Waste Lands Ordinances; on the east by Welhaduwepatana to be declared the property of the Crown under the Waste Lands Ordinances, Kolluwattehena to be declared the property of the Crown under the Waste Lands Ordinances; on the south by Parawatta claimed by Udagedera Kiriwante; on the west by Puwakwatta claimed by Udagedera Tissahamy, Pansalawatta claimed by P. Ganetirala, ex-Arachchi.



Surveyor-General's Office,  
Colombo, October 28, 1913.

Scale of 8 Chains to an Inch.

A. J. WICKWAR,  
for Surveyor-General.

### III.—Preliminary plan 179.

Lot.	Name of Land.	Extent, A. R. P.
13W	Yahalatennegederahena	1 3 34

and bounded as follows: on the north by a Gansabhawatta road; on the east by an<sup>e</sup>la, Yahalatennearawa claimed by Udagedera Tissahamy and another, the Yahalatennekandura; on the south by Galkadehena sold to Samarakon Mudiyansele Banduralage Punchi Banda under the Waste Lands Ordinances; on the west by a Gansabhawatta road, Yahalatennewattegedera claimed by Patanegedera Kumarihamy.



Surveyor-General's Office,  
Colombo, October 28, 1913.

Scale of 8 Chains to an Inch.

A. J. WICKWAR,  
for Surveyor-General.

June 1, 1914.

J. M. DAVIES,  
Special Officer.

### Uva S. O. No. 1,846.

#### Order under Section 4, Sub-section (1), of "The Waste Lands Ordinances of 1897, 1899, 1900, and 1903," admitting Land to be Private Property.

In the matter of the land commonly called or known as Kahatagahagawahena, situate in the village of Egodawelagama, in the Soranatotota korale of the Wiyaluwa division, in the Province of Uva, and of "The Waste Lands Ordinances of 1897, 1899, 1900, and 1903."

WHEREAS in pursuance of section 1 of the said Ordinances it was duly notified on March 5, 1909, that if no claim to the land commonly called or known as Kahatagahagawahena, situate in the village of Egodawelagama, in the Soranatotota korale of the Wiyaluwa division, in the Province of Uva, containing in extent 4 acres 3 roods and 34 perches, and shown as lot 148R in preliminary plan 179, and in the annexed diagram, was made to John George Fraser, Special Officer appointed under section 28 of the said Ordinances, within the period of three months from the date specified in such notice, such land would be declared the property of the Crown, and dealt with on account of the Crown (*vide* Notice No. 3,361):

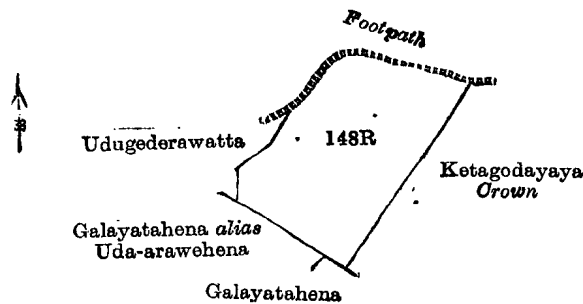
And whereas Samarakon Jayasundera Mudiyansele Ukku Banda made claim thereto, and John Still and Howard Orme Fox, Special Officers appointed under section 28 of the said Ordinances, made due inquiry into such claim, I, John Murray Davies, Special Officer appointed under section 28 of the said Ordinances, with the consent of His Excellency the Governor, do hereby admit the claim of the said claimant to the said land, as more fully described herein below, under section 4, sub-section (1), of the said Ordinances.

#### Description of the Land referred to.

The following lot situated in the village of Egodawelagama, in the Soranatotota korale of the Wiyaluwa division in the Province of Uva, as described in the annexed diagram:—

Lot.	Name of Land.	Extent, A. R. P.
148R	Kahatagahagawahena	4 3 34

and bounded as follows: on the north by a footpath; on the east by Ketagodayaya to be declared the property of the Crown under the Waste Lands Ordinances; on the south by Galayatahena sold to Samarakon Jayasundera Mudiyansele Kalu Banda under the Waste Lands Ordinances, Galayatahena *alias* Udu-arawehena to be declared the property of the Crown under the Waste Lands Ordinances; on the west by Udugederawatta claimed by Passara Bandara, a footpath.



Surveyor-General's Office,  
Colombo, October 28, 1913.

Scale of 8 Chains to an Inch.

A. J. WICKWAR,  
for Surveyor-General.

J. M. DAVIES,  
Special Officer.  
June 1, 1914.

#### Uva S. O. No. 1,847.

##### Order under Section 4, Sub-section (1), of "The Waste Lands Ordinances of 1897, 1899, 1900, and 1903," admitting Land to be Private Property.

In the matter of the land commonly called or known as Attalagodahena, situate in the village of Egodawelagama, in the Soranatota korale of the Wiyaluwa division, in the Province of Uva, and of "The Waste Lands Ordinances of 1897, 1899, 1900, and 1903."

WHEREAS in pursuance of section 1 of the said Ordinances it was duly notified on March 5, 1909, that if no claim to the land commonly called or known as Attalagodahena, situate in the village of Egodawelagama, in the Soranatota korale of the Wiyaluwa division, in the Province of Uva, containing in extent 1 acre and 2 perches, and shown as lot 56N in preliminary plan 179, and in the annexed diagram, was made to John George Fraser, Special Officer appointed under section 28 of the said Ordinances, within the period of three months from the date specified in such notice, such land would be declared the property of the Crown, and dealt with on account of the Crown (*vide* Notice No. 3,361):

And whereas Samarakon Mudiyansele Ganetirala made claim thereto, and John Still and Howard Orme Fox, Special Officers appointed under section 28 of the said Ordinances, made due inquiry into such claim, I, John Murray Davies, Special Officer appointed under section 28 of the said Ordinances, with the consent of His Excellency the Governor, do hereby admit the claim of the said claimant to the said land, as more fully described herein below, under section 4, sub-section (1), of the said Ordinances.

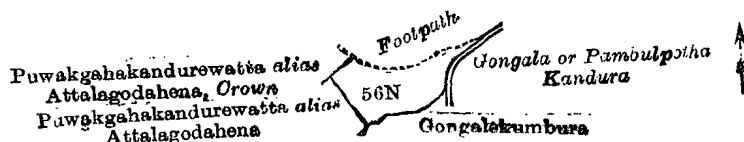
##### Description of the Land referred to.

The following lot situated in the village of Egodawelagama, in the Soranatota korale of the Wiyaluwa division, in the Province of Uva, as described in the annexed diagram:—

##### Preliminary plan 179.

Lot.	Name of Land.	Extent, A. R. P.
56N	Attalagodahena	1 0 2

and bounded as follows: on the north by Puwakgahakandurewatta *alias* Attalagodahena to be declared the property of the Crown under the Waste Lands Ordinances, a footpath; on the east by the Gongala or Pambulpothakandura; on the south by Gongalekumbura claimed by Kirigolle Tissahamy; on the west by Puwakgahakandurewatta *alias* Attalagodahena sold to Samarakon Mudiyansele Ganetirala under the Waste Lands Ordinances.



Surveyor-General's Office,  
Colombo, October 28, 1913.

Scale of 8 Chains to an Inch.

A. J. WICKWAR,  
for Surveyor-General.

J. M. DAVIES,  
Special Officer.  
June 1, 1914.

#### Uva S. O. No. 1,848.

##### Order under Section 4, Sub-section (1), of "The Waste Lands Ordinances of 1897, 1899, 1900, and 1903," admitting Lands to be Private Property.

In the matter of the lands commonly called or known as Yahalagawahena *alias* Kahawatta *alias* Getaudakonapatana, situate in the village of Egodawelagama, in the Soranatota korale of the Wiyaluwa division, in the Province of Uva, and of "The Waste Lands Ordinances of 1897, 1899, 1900, and 1903."

WHEREAS in pursuance of section 1 of the said Ordinances it was duly notified on March 5, 1909, that if no claim to the lands commonly called or known as Yahalagawahena *alias* Kahawatta *alias* Getaudakonapatana, situate in the village of Egodawelagama, in the Soranatota korale of the Wiyaluwa division, in the Province of Uva, containing in extent 3 roods and 7 perches, and shown as lots 32C and 43D in preliminary plan 179 and in the annexed diagram, was made to John George Fraser, Special Officer appointed under section 28 of the said Ordinances, within the period of three months from the date specified in such notice, such lands would be declared the property of the Crown, and dealt with on account of the Crown (*vide* Notice No. 3,361):

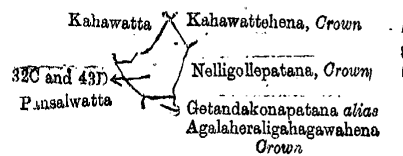
And whereas Samarakon Mudiyansele Punchirala made claim thereto, and John Still and Howard Orme Fox, Special Officers appointed under section 28 of the said Ordinances, made due inquiry into such claim, I, John Murray Davies, Special Officer appointed under section 28 of the said Ordinances, with the consent of His Excellency the Governor, do hereby admit the claim of the said claimant to the said lands, as more fully described herein below, under section 4, sub-section (1), of the said Ordinances.

*Description of the Lands referred to.*

The following lots situated in the village of Egodawelagama, in the Soranotota korale of the Wiyaluwa division, in the Province of Uva, as described in the annexed diagram:—

Preliminary plan 179.		
Lot.	Name of Land.	Extent, A. R. P.
32C	Yahalagawahena <i>alias</i> Kahawatta <i>alias</i> Getaudakonapatana	0 0 28
43D	Do.	0 2 19
		0 3 7

and bounded as follows: on the north by Kahawatta claimed by Kirigolla Appuhamy and another; on the east by Kahawattehena to be declared the property of the Crown under the Waste Lands Ordinances, Nelligollepatana to be declared the property of the Crown under the Waste Lands Ordinances; on the south by Getaudakonapatana *alias* Agalaheraligahagawahena to be declared the property of the Crown under the Waste Lands Ordinances; on the west by Pansalwatta claimed by Kotawatta Unnanse.



Surveyor-General's Office,  
Colombo, October 28, 1913

Scale of 8 Chains to an Inch.

A. J. WICKRAM,  
for Surveyor-General.

J. M. DAVIES,  
Special Officer.

June 1, 1914.

**Uva S. O. No. 1,849.**

**Order under Section 4, Sub-section (1), of "The Waste Lands Ordinances of 1897, 1899, 1900, and 1903,"  
declaring Lands to be Crown Property.**

In the matter of the lands commonly called or known as Beraliyahena, Amunehenyaya, Amunehena, &c., situate in the village of Egodawelagama, in the Soranotota korale of the Wiyaluwa division, in the Province of Uva, and of "The Waste Lands Ordinances of 1897, 1899, 1900, and 1903."

WHEREAS in pursuance of section 1 of the said Ordinances it was duly notified on March 5, 1909, that if no claim to the lands commonly called or known as Beraliyahena, Amunehenyaya, Amunehena, &c., situate in the village of Egodawelagama, in the Soranotota korale of the Wiyaluwa division, in the Province of Uva, containing in extent 81 acres 1 rood and 8 perches, and shown as lots 168, 168B, 166, 56H, 56H1, 61, 61A, 122A, 122B, 137, 137C, 137A, 137B, 137D, and 148Z in preliminary plan 179, and in the annexed diagrams, was made to John George Fraser, Special Officer appointed under section 28 of the said Ordinances, within the period of three months from the date specified in such notice, such lands would be declared the property of the Crown, and dealt with on account of the Crown (*vide* Notice No. 3,361):

And whereas (1) Cecilia Kumbalwela made claim to lots 122A, 122B, 137, 137C, 137A, 137B, 137D, (2) Samarakoon Jayasundara Mudiyansele Ukku Banda made claim to lots 56H, 56H1, 61, 61A, (3) Alfred Charles Wickramasinghe Samarakoon made claim to lots 168, 168B, 166, (4) Samarakoon Jayasundara Mudiyansele Madduma Banda, (5) ditto Punchi Banda Arachchi, (6) ditto Tikiri Banda, (7) ditto Heen Kumarihamy made claim to lot 148Z, and whereas the said (1) Cecilia Kumbalwela came to an agreement dated October 12, 1909, whereby in consideration of (a) the Settlement Officer settling as private property, otherwise than under the Waste Lands Ordinances, lots 131, 132, 134, 124, 125, 128, 138, 136, 140, 164, and 123 of the same block survey preliminary plan, (b) of her being declared the owner of lots 126, 130, 135, and that portion of lot 122, now shown as new lot 122 in the same block survey preliminary plan, she withdrew claim to the said lots 122A, 122B, 137, 137C, 137A, 137B, and 137D in the same block survey preliminary plan, the said (2) Samarakoon Jayasundara Mudiyansele Ukku Banda came to an agreement dated December 18, 1909, whereby in consideration of being declared the owner of 5 acres more or less of lot 148 of the same block survey preliminary plan, now shown as lot 148E, and of being declared the purchaser of (a) 2 acres more or less of lot 56 of the same block survey preliminary plan, now shown as lot 56F for the sum of Rupees Ten (Rs. 10), (b) of lot 61 and 3 roods and 1 perch more or less of lot 56 in the same block survey preliminary plan on payment on or before February 18, 1910, to the Government Agent at Badulla of a sum of Rupees Five (Rs. 5), and whereas it was further agreed that in default of payment of the said sum of Rupees Five (Rs. 5), by the due date, his claim to the said lot 61 and 3 roods 1 perch more or less of lot 56 should be considered to have been withdrawn and that the said lot 61 and 3 roods and 1 perch should be declared the property of the Crown, and whereas the said sum of Rupees Five (Rs. 5) was not paid, he withdrew claim to the said lots 56H, 56H1, 61, and 61A in the same block survey preliminary plan, the said (3) Alfred Charles Wickramasinghe Samarakoon came to an agreement dated October 6, 1909, whereby in consideration of being declared (a) the owner of that portion of lot 168 of the same block survey preliminary plan, now shown as lot 168A, (b) the purchaser of lot 169 of the same block survey preliminary plan for the sum of Rupees Twenty-four and Cents Twenty-nine (Rs. 24.29), he withdrew claim to the said lots 168, 168B, and 166 in the same block survey preliminary plan, the said (4) Samarakoon Jayasundara Mudiyansele Madduma Banda, (5) ditto Punchi Banda Arachchi, (6) ditto Tikiri Banda, and (7) ditto Heen Kumarihamy came to two agreements of the same tenor dated December 22, 1909, whereby in consideration of being declared the owners of lot 177 of the same block survey preliminary plan and of being declared the purchasers of (a) 3 acres more or less of lot 171 of the same block survey preliminary plan, now shown as lot 171R for the sum of Rupees Fifteen (Rs. 15), (b) 4 acres more or less of lot 148 of the same block survey preliminary plan, now shown as lot 148W for the sum of Rupees Twenty (Rs. 20), (c) 30 acres more or less of lot 148 of the same block survey preliminary plan, now shown as lots 148L and 148M for the sum of Rupees One hundred and Fifty (Rs. 150), they withdrew claim to the said lot 148Z in the same block survey preliminary plan, I, John Murray Davies, Special Officer appointed under section 28 of the said Ordinances, under and by virtue of the powers vested in me in that behalf by section 4 of the said Ordinances, do hereby on June 1, 1914, order and declare under section 4, sub-section (1), of the said Ordinances, that the said lands, as more fully described herein below, are the property of the Crown.



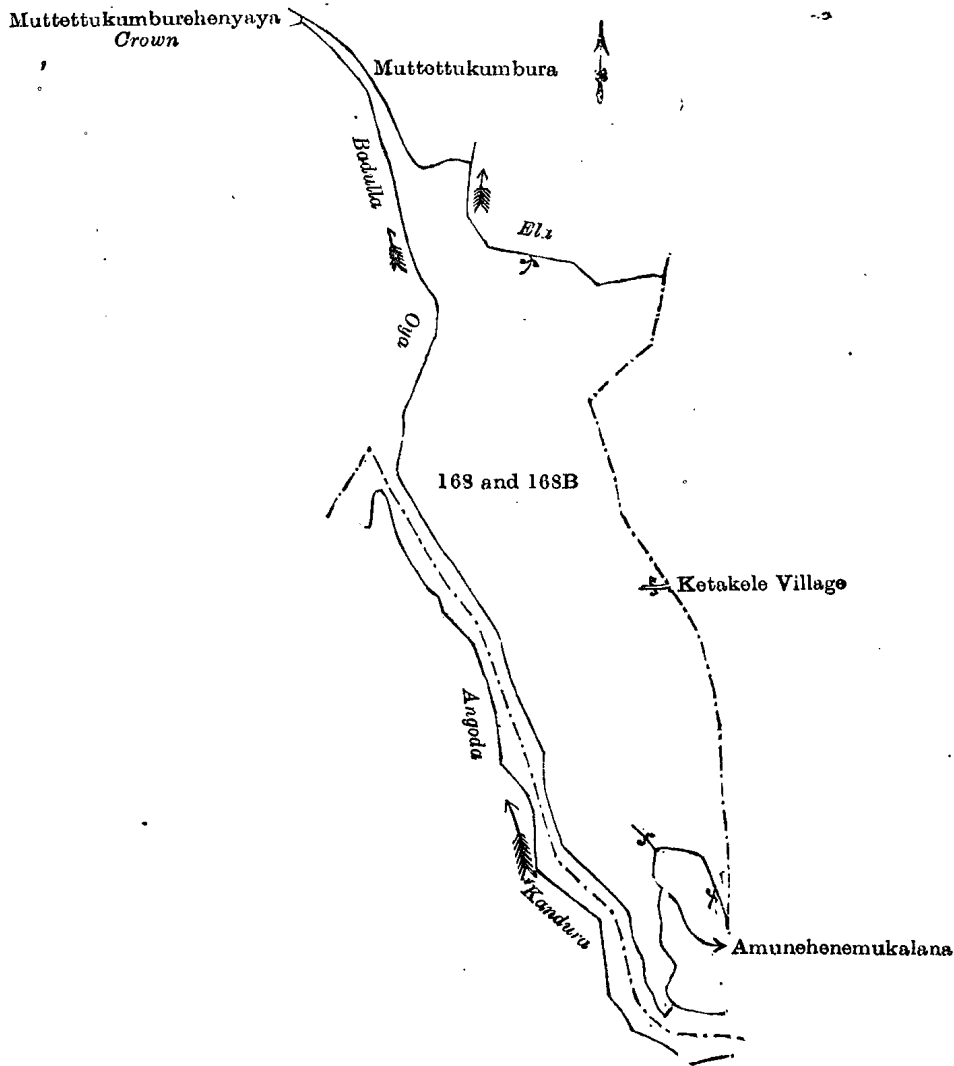
*Description of the Lands referred to.*

The following lots situated in the village of Egodawelagama, in the Soranotota korale of the Wiyaluwa division, in the Province of Uva, as described in the annexed diagrams:—

I.—Preliminary plan 179.

Lot.	Name of Land.	Extent, A. R. P.
168	Beraliyahena, Amunehenyaya, Amunehena, &c.	21 0 31
168B	Amunehenyaya	1 1 37
		22 2 28

and bounded as follows: on the north by Muttettukumbura claimed by A. C. Wickramasinghe Samarakoon, an ela; on the east by the village limit of Ketekele; on the south by Amunehemukulana sold to Alfred Charles Wickramasinghe Samarakoon under the Waste Lands Ordinances, the Angodakandura; on the west by the Angodakandura, the Badulla-oya, Muttettukumburehenyaya to be declared the property of the Crown under the Waste Lands Ordinances.



Surveyor-General's Office,  
Colombo, March 14, 1914.

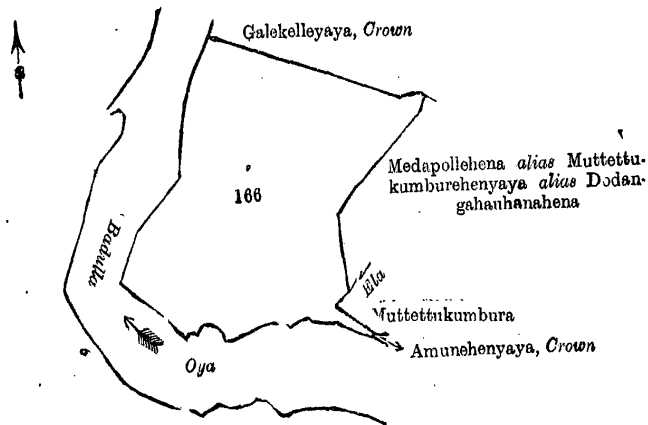
Scale of 8 Chains to an Inch.

A. H. G. DAWSON,  
for Acting Surveyor-General.

II.—Preliminary plan 179.

Lot.	Name of Land.	Extent, A. R. P.
166	Muttettukumburehenyaya	13 0 19

and bounded as follows: on the north by Galekelleyaya to be declared the property of the Crown under the Waste Lands Ordinances; on the east by Medapolehena alias Muttettukumburehenyaya alias Dodangahauhanahena to be declared the property of Alfred Charles Wickramasinghe Samarakoon under the Waste Lands Ordinances, an ela, Muttettukumbura claimed by A. C. Wickramasinghe Samarakoon, Amunehenyaya to be declared the property of the Crown under the Waste Lands Ordinances; on the south and west by the Badulla-oya.



Surveyor-General's Office,  
Colombo, March 14, 1914.

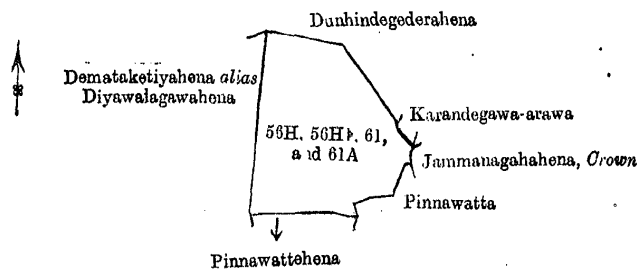
Scale of 8 Chains to an Inch.

A. H. G. DAWSON,  
for Acting Surveyor-General.

III.—Preliminary plan 179.

Lot.	Name of Land.	Extent, A. R. P.
56H ..	Miriswattēhena <i>alias</i> Pinnawattēhena ..	3 3 10
56H1 ..	Pinnawattēhena ..	0 3 36
61 ..	Pinnawatta ..	0 0 34
61A ..	Do. ..	0 0 5
		5 0 5

and bounded as follows: on the north by Dunhindegederahena sold to Kiriyaḡolla Samarakoon Mudiyaṅselage Banda and another under the Waste Lands Ordinances, Kurundegawa-arawa claimed by Kirigolla Tissaḡamy; on the east by Jammanagahahena to be declared the property of the Crown under the Waste Lands Ordinances, Pinnawatta claimed by Kirigolla Pinnawatta Tissaḡamy; on the south by Pinnawattēhena sold to Samarakon Jayasundera Mudiyaṅselage Ukku Banda under the Waste Lands Ordinances; on the west by Demataketiyehena *alias* Diyawalagawahena sold to Samarakoon Mudiyaṅselage Ganetirala under the Waste Lands Ordinances.



Surveyor-General's Office,  
Colombo, March 14, 1914.

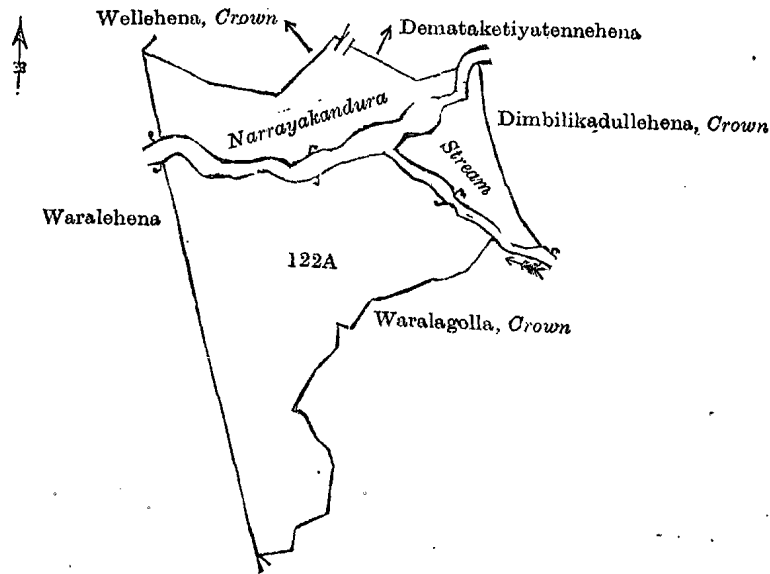
Scale of 8 Chains to an Inch.

A. H. G. DAWSON,  
for Acting Surveyor-General.

IV.—Preliminary plan 179.

Lot.	Name of Land.	Extent, A. R. P.
122A ..	Waralehena ..	15 2 24

and bounded as follows: on the north by Wellehena to be declared the property of the Crown under the Waste Lands Ordinances, Demalaketiyeṅnehena sold to Kiriyaḡolla Samarakoon Mudiyaṅselage Banda under the Waste Lands Ordinances; on the east by Dimbilikadullehena to be declared the property of the Crown under the Waste Lands Ordinances, Waralagolla to be declared the property of the Crown under the Waste Lands Ordinances; on the south by Waralagolla to be declared the property of the Crown under the Waste Lands Ordinances; on the west by Waralehena to be declared the property of Cecilia Kumbalwela Kumariḡamy under the Waste Lands Ordinances.



Surveyor-General's Office,  
Colombo, March 14, 1914.

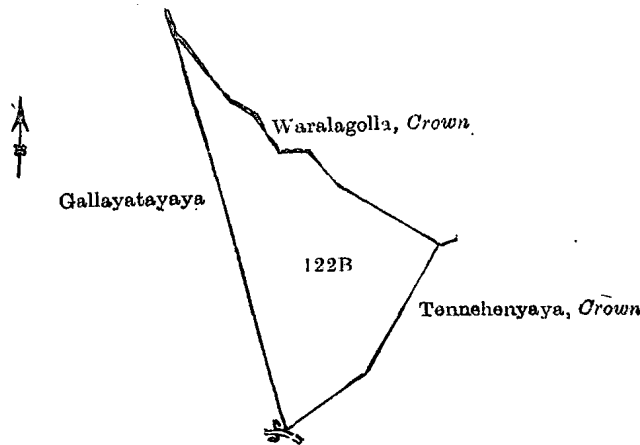
Scale of 8 Chains to an Inch.

A. H. G. DAWSON,  
for Acting Surveyor-General.

V.—Preliminary plan 179.

Lot.	Name of Land.	Extent, A. R. P.
122B	Gallayatayaya <i>alias</i> Kapuhena, &c.	7 0 13

and bounded as follows: on the north by Waralagolla to be declared the property of the Crown under the Waste Lands Ordinances; on the east by Tennehenyaya to be declared the property of the Crown under the Waste Lands Ordinances; on the south by Tennehenyaya to be declared the property of the Crown under the Waste Lands Ordinances; on the west by Gallayatayaya to be declared the property of Cecilia Kumbalwela Kumarihamy under the Waste Lands Ordinances.



Surveyor-General's Office,  
Colombo, March 14, 1914.

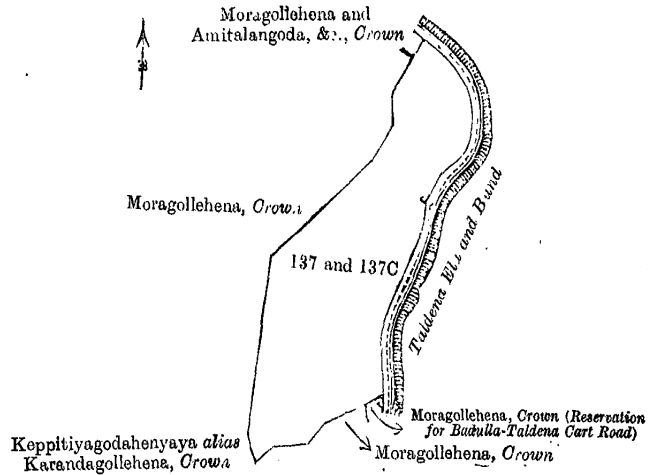
Scale of 8 Chains to an Inch.

A. H. G. DAWSON,  
for Acting Surveyor-General.

VI.—Preliminary plan 179.

Lot.	Name of Land.	Extent, A. R. P.
137	Moragolla, &c.	7 2 29
137C	Moragollahena (reservation for Badulla-Taldena cart road)	1 3 8
		9 1 37

and bounded as follows: on the north by Moragollehena and Amitalangoda, &c., to be declared the property of the Crown under the Waste Lands Ordinances, Taldena-ela and bund; on the east by the Taldena-ela and bund; on the south by Moragollahena (reservation for Badulla-Taldena cart road) to be declared the property of the Crown under the Waste Lands Ordinances, Moragollehena to be declared the property of the Crown under the Waste Lands Ordinances, Keppetiyagoda-henyaya *alias* Karandagallehena to be declared the property of the Crown under the Waste Lands Ordinances; on the west by Moragollehena to be declared the property of the Crown under the Waste Lands Ordinances.



Surveyor-General's Office,  
Colombo, March 14, 1914.

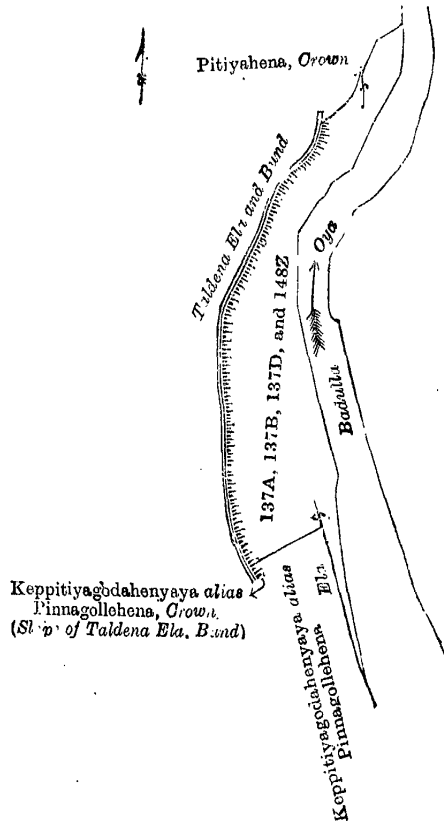
Scale of 8 Chains to an Inch.

A. H. G. DAWSON,  
for Acting Surveyor-General.

VII.—Preliminary plan 179.

Lot.	Name of Land.	Extent, A. R. P.
137A ..	Pinnagollehena and Pitiyahena ..	5 0 22
137B ..	Do. (slope of Taldena-ela bund) ..	0 1 24
137D ..	Do. ..	2 1 29
148Z ..	Pinnagollehena ..	0 1 7
		8 1 2

and bounded as follows: on the north by Pitiyahena to be declared the property of the Crown under the Waste Lands Ordinances; on the east by the Badulla-oya; on the south by an ela, Keppitiyagodahenyaya alias Pinnagollehena sold to Samarakoon Jayasundera Mudianselage Medduma Banda and others under the Waste Lands Ordinances; and on the west by Keppitiyagodahenyaya (slope of Taldena-ela bund) alias Pinnagollehena to be declared the property of the Crown under the Waste Lands Ordinances.



Surveyor-General's Office,  
Colombo, March 14, 1914.

Scale of 8 Chains to an Inch.

A. H. G. DAWSON,  
for Acting Surveyor-General.

June 1, 1914.

J. M. DAVIES,  
Special Officer.

## Uva S. O. No. 1,850.

Order under Section 4, Sub-section (1), of "The Waste Lands Ordinances of 1897, 1899, 1900, and 1903,"  
declaring Lands to be Crown Property.

In the matter of the lands commonly called or known as Himbiliyagahakadullahena, &c., situate in the village of Egodawelagama, in the Soranatotakorale of the Wiyaluwa division, in the Province of Uva, and of "The Waste Lands Ordinances of 1897, 1899, 1900, and 1903."

WHEREAS in pursuance of section 1 of the said Ordinances it was duly notified on March 5, 1909, that if no claim to the lands commonly called or known as Himbiliyagahakadullahena, situate in the village of Egodawelagama, in the Soranatotakorale of the Wiyaluwa division, in the Province of Uva, containing in extent 622 acres 3 roods and 7 perches, and shown as lots 171, 171A, 171E, 171F, 171G, 171J, 171K, 171M, 171P, 171S, 148, 148D, 148P, 157, 148J, 148N, 148K, 148A, 148O in preliminary plan 179 and in the annexed diagrams, was made to John George Fraser, Special Officer appointed under section 28 of the said Ordinances, within the period of three months from the date specified in such notice, such lands would be declared the property of the Crown, and dealt with on account of the Crown (*vide* Notice No. 3,361):

And whereas (1) Velangahaella Kiriwante Vedarala, (2) ditto Tissahamy, and (3) ditto PUNCHIRALA made claim to lot 171, (4) Samarakoon Mudiyansele Banda, Korala, made claim to lots 171, 171A, 171E, 171F, 171G, 171J, 171K, 171M, 148, 148D, 148P, (5) Samarakoon Jayasundera Mudiyansele Madduma Banda, (6) ditto PUNCHI Banda, Arachchi, (7) ditto Tikiri Banda, (8) ditto Heen Kumarihamy made claim to lots 171, 171F, 171P, 171S, 148, 148P, 157, 148J, 148N, 148K, 148A, 148O, (9) Samarakoon Jayasundera Mudiyansele Kalu Banda, (10) ditto Ukku Banda made claim to lots 171, 171S, 148, 148J, (11) Egodawela Samarakoon Mudiyansele Siriwardana Banda, Arachchi, (12) ditto Heen Mudiyansele made claim to lots 171, 171A, 171G, 171P, 171S, 148, (13) Palugedera Heen Siyatu, (14) Karandagolle PUNCHIRALA made claim to lots 148, 148D, (15) Palugama Godapitagedera Herat Appu made claim to lot 148, (16) Kiriyaegolle Samarakoon Mudiyansele Banda, (17) Samarakoon Jayasundera Mudiyansele Heen Menika, (18) Mulata-arawe Burandegahavatta Pedris made claim to lots 171, 148, (19) Dambagahapitiye Ratnayaka Mudiyansele Huduhamy made claim to lots 148, 148P, (20) Samarakoon Jayasundera Mudiyansele Mutu Banda made claim to lots 148, 148J, and whereas the said (1) Velangahaella Kiriwante Vedarala, (2) ditto Tissahamy, (3) ditto PUNCHIRALA came to an agreement dated December 18, 1909, whereby in consideration of being declared the purchasers of 12 acres, more or less, of lot 171, now shown as lot 171V in the same block survey preliminary plan for the sum of Rupees Sixty (Rs. 60), they withdrew claim to the said lot 171 in the same block survey preliminary plan, the said (4) Samarakoon Mudiyansele Banda, Korala, came to an agreement dated December 21, 1909, whereby in consideration of being declared the purchaser of (a) 28½ acres, more or less, of lot 171, now shown as lots 171B, 171D, and 171H, (b) 10 acres, more or less, of lot 171, now shown as lot 171L, (c) lot 143, and 1 acre 1 rood and 34 perches, more or less, of lot 148, now shown as lot 148H in the same block survey preliminary plan, he withdrew claim to the said lots 171, 171A, 171E, 171F, 171G, 171J, 171K, 171M, 148, 148D, and 148P in the same block survey preliminary plan, the said (5) Samarakoon Jayasundera Mudiyansele Madduma Banda, (6) ditto PUNCHI Banda, Arachchi, (7) ditto Tikiri Banda, (8) ditto Heen Kumarihamy came to two agreements of the same tenor dated December 22, 1909, whereby in consideration of being declared (1) the owners of lot 177, (2) the purchasers of (a) 3 acres, more or less, of lot 171, now shown as lot 171R, for the sum of Rupees Fifteen (Rs. 15), (b) 4 acres, more or less, of lot 148, now shown as lot 148W, for the sum of Rupees Twenty (Rs. 20), (c) 30 acres, more or less, of lot 148, now shown as lots 148L and 148M, for the sum of Rupees One hundred and Fifty (Rs. 150) in the same block survey preliminary plan, they withdrew claim to the said lots 171, 171F, 171P, 171S, 148, 148P, 157, 148J, 148N, 148K, 148A, and 148O in the same block survey preliminary plan, the said (9) Samarakoon Jayasundera Mudiyansele Kalu Banda came to an agreement dated December 18, 1909, whereby in consideration of being declared (a) the owner of 5 acres, more or less, of lot 148, now shown as lot 148S, (b) the purchaser of 4 acres, more or less, of lot 148, now shown as lot 148T, for the sum of Rupees Twenty (Rs. 20), in the same block survey preliminary plan, the said (10) Samarakoon Jayasundera Mudiyansele Ukku Banda came to an agreement dated December 18, 1909, whereby in consideration of being declared (a) the owner of 5 acres, more or less, of lot 148, now shown as lot 148R, (b) the purchaser (i.) of 2 acres, more or less, of lot 56, now shown as lot 56F, for the sum of Rupees Ten (Rs. 10), (ii.) lot 61 and 3 roods and 1 perch, more or less, of lot 56 in the same block survey preliminary plan on payment on or before February 18, 1910, to the Government Agent at Badulla of a sum of Rupees Five (Rs. 5), and whereas it was further agreed that in default of payment of the said sum of Rupees Five (Rs. 5) by the due date that his claim to the said lot 61 and 3 roods and 1 perch, more or less, of lot 56 should be considered to have been withdrawn and the said lot 61 and 3 roods and 1 perch, more or less, of lot 56 should be declared the property of the Crown, and whereas the said sum of Rupees Five (Rs. 5) was not paid, the said (9) Samarakoon Jayasundera Mudiyansele Kalu Banda and (10) ditto Ukku Banda withdrew claim to the said lots 171, 171S, 148, 148J in the same block survey preliminary plan, the said (11) Egodawela Samarakoon Mudiyansele Siriwardana Banda, Arachchi, (12) ditto Heen Mudiyansele came to an agreement dated December 20, 1909, whereby in consideration (a) of being declared the owners of 1 acre, more or less, ½ acre, more or less, and 10 acres, more or less, of lot 171, now shown as lots 171W, 171T, and 171N, respectively, in the same block survey preliminary plan, and (b) of being declared the purchaser of (i.) 24 acres, more or less, of lot 171 of the same block survey preliminary plan, now shown as lot 170O, for the sum of Rupees One hundred and Twenty (Rs. 120), (ii.) 5 acres, more or less, of lot 148 of the same block survey preliminary plan, now shown as lot 148V, for the sum of Rupees Twenty-five (Rs. 25), they withdrew claim to the said lots 171, 171G, 171A, 171P, and 171S in the same block survey preliminary plan, the said (13) Palugedera Heen Siyatu came to an agreement dated October 8, 1909, whereby in consideration of being declared the purchaser of 6 acres, more or less, of lot 148 of the same block survey preliminary plan, now shown as lots 148B and 148C, for the sum of Rupees Thirty (Rs. 30), he withdrew claim to the said lots 148 and 148D in the same block survey preliminary plan, the said (15) Palugama Godapitagedera Herat Appu came to an agreement dated December 18, 1909, whereby in consideration of being declared the purchaser of 1 acre, more or less, of lot 148, now shown as lot 148Q in the same block survey preliminary plan, for the sum of Rupees Five (Rs. 5), he withdrew claim to the said lot 148 in the same block survey preliminary plan, (16) Kiriyaegolle Samarakoon Mudiyansele Banda came to an agreement dated December 21, 1909, whereby in consideration of being declared the owner of (a) lot 53 in the same block survey preliminary plan, (b) 1 acre, more or less, of lot 13 in the same block survey preliminary plan, now shown as lot 13AJ, (c) 2 acres, more or less, of lot 56 of the same block survey preliminary plan, now shown as lot 56C, (d) 6½ acres, more or less, of lot 56 in the same block survey preliminary plan, now shown as lot 56R, (e) 1½ acres, more or less, of lot 56 of the same block survey preliminary plan, now shown as lot 56O, 4 acres, more or less, of lot 56 of the same block survey preliminary plan, now shown as lot 56I, (g) 9 acres, more or less, of lot 148 of the same block survey preliminary plan, now shown as lot 148Y, and of being declared the purchaser of 12 acres, more or less, consisting of lot 79, and 11 acres 3 roods 13 perches, more or less, of lot 56, now shown as lot 56S in the same block survey preliminary plan, for the sum of Rupees Sixty (Rs. 60), he withdrew claim to the said lots 171 and 148 in the same block survey preliminary plan, (17) Samarakoon Jayasundera Mudiyansele Heen Menika came to an agreement dated December 20, 1909, whereby in consideration of being declared the purchaser of 1 acre, more or less, of lot 171 in the same block survey preliminary plan, now shown as lot 171Q, for the sum of Rupees Five (Rs. 5), she withdrew claim to the said lots 171 and 148 in the same block survey preliminary plan, the said (20) Samarakoon Jayasundera Mudiyansele Mutu Banda came to an agreement dated December 20, 1909, whereby in consideration of being declared the owner of lot 182 and of being declared the purchaser of 1 acre, more or less, of lot 148 in the same block survey preliminary plan, now shown as lot 148X, for the sum of Rupees Five (Rs. 5), he withdrew claim to the said lots 148 and

148J in the same block survey preliminary plan, the said (18) Mulata-arawe Burandegahawatte Pedris having died during the pendency of the inquiry, his only heir Mulata-arawe Burandegahawatte Ukku Menika withdrew claim to the said lots 171 and 148 in the same block survey preliminary plan, and (14) Karandagolle Punchirala withdrew claim to the said lots 148 and 148D in the same block survey preliminary plan, and the said (19) Dambagahapitiye Ratnayaka Mudiyansele Huduhamy came to an agreement dated December 21, 1909, whereby in consideration of being declared the purchaser of 2 acres, more or less, of lot 148, now shown as lot 148U in the same block survey preliminary plan, for the sum of Rupees Ten (Rs. 10), he withdrew his claim to the said lots 148 and 148P in the same block survey preliminary plan, I, John Murray Davies, Special Officer appointed under section 28 of the said Ordinances, under and by virtue of the powers vested in me in that behalf by section 4 of the said Ordinances, do hereby on June 1, 1914, order and declare, under section 4, sub-section (1), of the said Ordinances, that the said lands, as more fully described herein below, are the property of the Crown.

*Description of the Lands referred to.*

The following lots situated in the village of Egodawelagama, in the Soranatotota korale of the Wiyaluwa division in the Province of Uva, as described in the annexed diagrams:—

I.—Preliminary plan 179.		
Lot.	Name of Land.	Extent, A. R. P.
171	Himbiliyagahakadullehena, Galapitahena, Egodahena, Bulugahagawahena, Ritigahagawawattehena, Agalewattchena, Kaluwellegawahena, Udatenneliyanaketiyehehena, Udatennegapottehena, Liniyaketiyehehena, Pitakatuweheraliyagahagawahena, Galendahenyaya, Kaluwellegawahena, Ratmetiyehehena, Danduruppa <i>alias</i> Kapuhena <i>alias</i> Unagodapalleyaya, Dununadalagawahenyaya, Gadaibokkehena, Galgegawahena, Galwalalanda, Iukhenyaya, Unapanduragawayaya, Welibissehena, Kolongahalangahena	210 0 9
171A	Kolongahalangahena, Galwalatenneyaya, Welibissehena, Galgegawahena, Diyapennawalahena, Gadaibokkehena, Galwalalanda Iukhenyaya, and Siyambalahena (reservation for Badulla-Taldena cart road)	18 3 11
171E	Kolongahalangahena	0 3 26
171F	Do. (reservation for minor road)	0 0 23
171G	Kolongahalangahena and Welibissehena (minor road)	0 1 26
171J	Lindalangahena	0 2 17
171K	Diyapennawalahena, Gadaibokkehena	9 0 33
171M	Gadaibokkehena	0 3 11
		240 3 36

and bounded as follows: on the north by the Pussellakandura, an ela, the Pusheralegahakandura, Egodawatta claimed by Egodawatte Kalu Banda and others, Peellewatta claimed by Pussellawa Siriwardena Banda, Egodawatta claimed by Jayasundera Mudiyansele Heen Kumarihamy, Agaleratta claimed by Pussellawa Siriwardena Banda, Gederawatta claimed by ditto, Ratmetiyahena to be declared the property of Egodawela Samarakon Mudiyansele Siriwardena Banda, Arachchi, and another under the Waste Lands Ordinances, Ambagasdoweyaya sold to ditto under the Waste Lands Ordinances, Batuwatta claimed by Batuwatte Appuhamy, Amatilanhena to be declared the property of Egodawela Samarakon Mudiyansele Siriwardena Banda, Arachchi, and another under the Waste Lands Ordinances, Galgederawatta claimed by Siriwardena Banda and others, Danduruppa *alias* Kapuhena *alias* Unagodakapalleyaya sold to Nelangahaella Kiriwante Vedarala and others under the Waste Lands Ordinances, the Ambagasdowekandura, the Pusellakandura; on the east by Kolongahalangahena sold to Samarakon Mudiyansele Banda, Korala, under the Waste Lands Ordinances, Welibissehena sold to ditto under the Waste Lands Ordinances, Galwalagawatennehena sold to ditto under the Waste Lands Ordinances, Galwalalanda Iukhenyaya sold to ditto under the Waste Lands Ordinances, Lindalangahena sold to ditto under the Waste Lands Ordinances, a minor road, the Badulla-oya (village limit of Dambagahamaditha); on the south by an ela, the village limit of Yatilalegama; on the west by Kiriwanagodakandepatana to be declared the property of the Crown under the Waste Lands Ordinances.

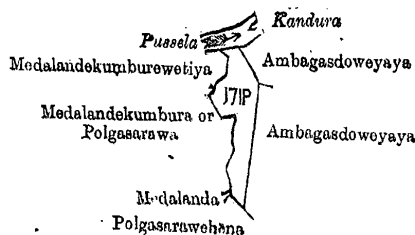
NOTE.—The following lot lying within the above boundaries is excluded from this part of the order, and its area of 10 acres and 18 perches is not included in the aggregate acreage of 240 acres 3 roods and 36 perches given above:—

Preliminary plan 179.		
Lot.	Name of Land.	Extent, A. R. P.
171L	Gadaibokkehena and Siyambalahena	10 0 18

[For Diagram see page 1701.]

II.—Preliminary plan 179.		
Lot.	Name of Land.	Extent, A. R. P.
171P	Ambagasdowegodahena <i>alias</i> Medalandekumburewetiya	0 3 33

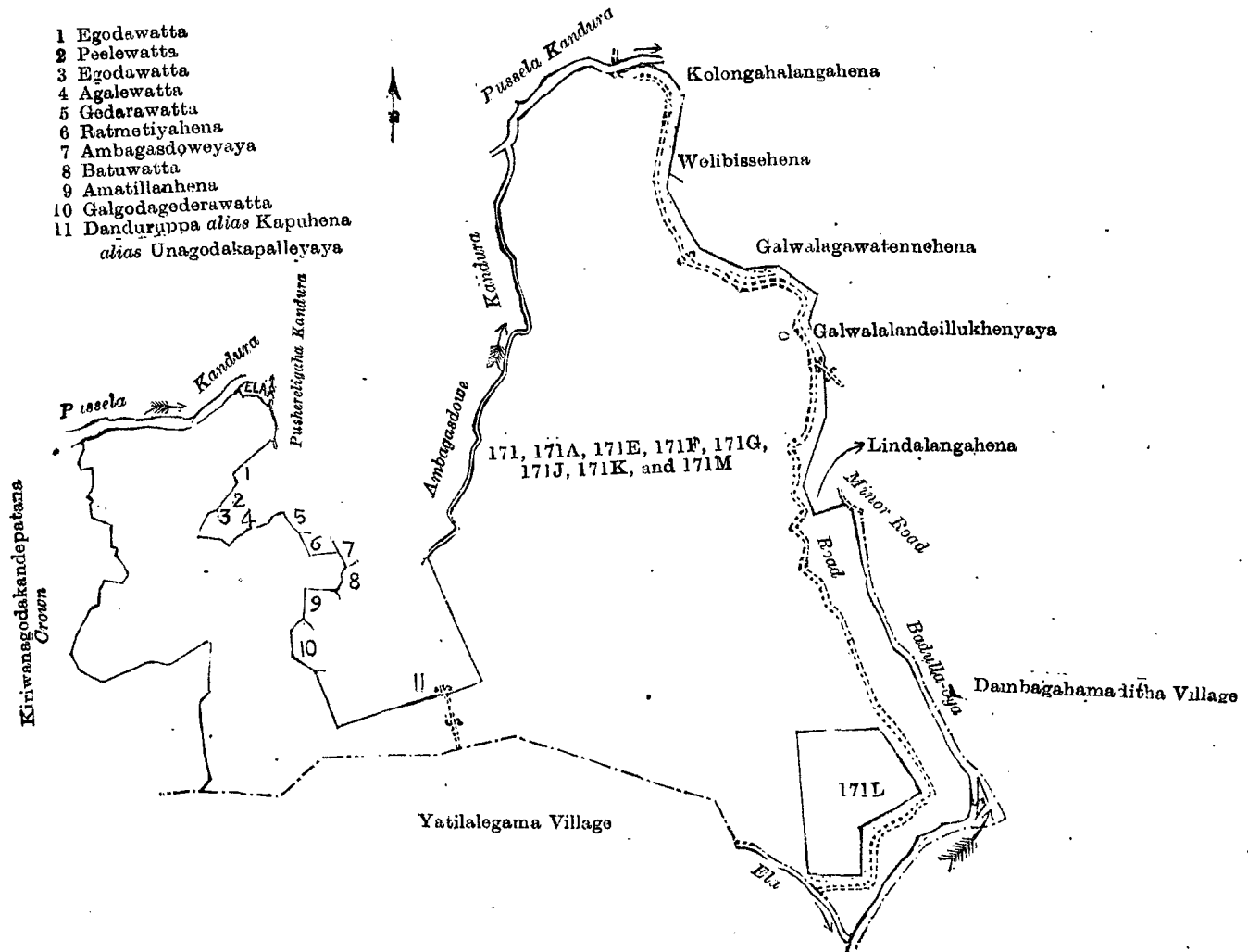
and bounded as follows: on the north by the Pussellakandura; on the east by Ambagasdoweyaya to be declared the property of Egodawela Samarakon Mudiyansele Siriwardena Banda, Arachchi, and another under the Waste Lands Ordinances, Ambagasdoweyaya sold to ditto under the Waste Lands Ordinances; on the south by Polgasarawehena sold to Samarakon Jayasundera Mudiyansele Medduma Banda and others under the Waste Lands Ordinances; on the west by Medalandekumbura or Polgasarawa sold to ditto under the Waste Lands Ordinances, Medalandekumbura or Polgasarawa claimed by Siriwardena Banda and others, Medalandekumburewetiya to be declared the property of Samarakon Jayasundera Mudiyansele Medduma Banda and others under the Waste Lands Ordinances.



Surveyor-General's Office,  
Colombo, March 14, 1914.

Scale of 8 Chains to an Inch.

A. H. G. Dawson,  
for Acting Surveyor-General.



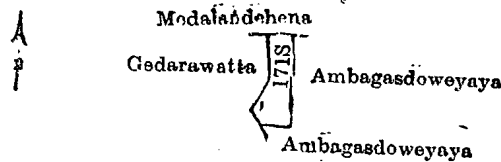
Surveyor-General's Office,  
 Colombo, March 14, 1914.

A. H. G. DAWSON,  
 for Acting Surveyor-General.

III.—Preliminary plan 179.

Lot.	Name of Land.	Extent, A. R. P.
171S	Dalupillehena alias Tambigevattehena	0 1 39

and bounded as follows: on the north by Medalandehena sold to Samarakon Jayasundera Mudiyansele Medduma Banda and others under the Waste Lands Ordinances; on the east by Ambagasdoweyaya sold to Egodawela Samarakon Mudiyansele Siriwardena Banda, Arachchi, and another under the Waste Lands Ordinances; on the south by Ambagasdoweyaya sold to ditto under the Waste Lands Ordinances; on the west by Gedarawatta claimed by Pussellawe Siriwardena Banda.



Surveyor-General's Office,  
 Colombo, March 14, 1914.

A. H. G. DAWSON,  
 for Acting Surveyor-General.

IV.—Preliminary plan 179.

Lot.	Name of Land.	Extent, A. R. P.
148	Galayatayaya, Ketagodayaya, Ketagodahena, Bogahagawaketagodahena, Kepingiyagodahenyaya alias Karandagollehena, Moragollehena, Nikatenneyaya, Amatillangodahenyaya, Bogaspitiyehena, Moragollegalahena, &c., Welandarandeyaya, Bomaluwa	330 0 26
148D	Amatillangodahenyaya, Moragollegalahena, Yahalpitiyewattehena, Godapitahena, Burungegawahena alias Kolongahagawahena (reservation for Badulla-Taldena cart road)	6 1 28
148P	Minor road	0 3 26
157	Pussellakandura	35 3 24
		<hr/>
		373 1 24

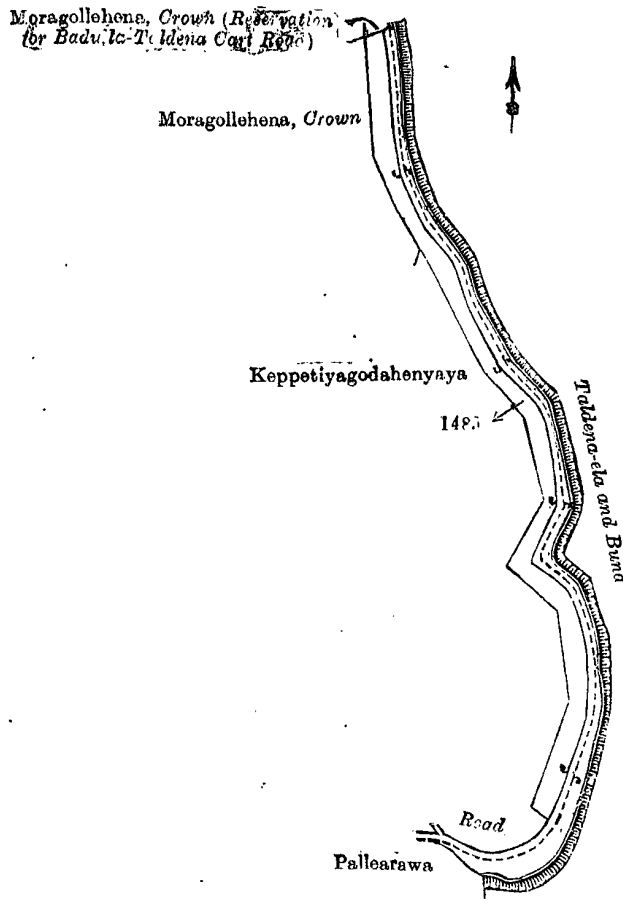
and bounded as follows: on the north by the Palugamakandura (the village limit of Nagollagama), Helawatta to be declared the property of the Crown under the Waste Lands Ordinances, Uda-arawa claimed by Ritigahagedera Herat Appu, Galayatahena *alias* Uda-arawehena to be declared the property of Samarakon Jayasundera Mudiyansele Kalu Banda under the Waste Lands Ordinances, Galayatahena sold to ditto under the Waste Lands Ordinances, Kahatagahagawahena to be declared the property of Samarakon Jayasundera Mudiyansele Ukku Banda under the Waste Lands Ordinances, Nikatennekahatagawahenyaya sold to Palugama Godapitagedera Herat Appu under the Waste Lands Ordinances, the Palugamakandura (the village limit of Nagollagama), Bulatwelwatta (T. P. 282,480), the Palugamakandura (the village limit of Nagollagama), Palugederawattehena to be declared the property of the Crown under the Waste Lands Ordinances, Palugederawatta claimed by Palugedera Siyatu, Palugederawattehena (slope of Taldena-ela bund) to be declared the property of the Crown under the Waste Lands Ordinances; on the east by Moragolla, &c., to be declared the property of the Crown under the Waste Lands Ordinances, Moragollehena (reservation for the road) to be declared the property of the Crown under the Waste Lands Ordinances, Keppetiyagodahenyaya sold to Samarakon Jayasundera Mudiyansele Medduma Banda and others under the Waste Lands Ordinances, Ketagodayaya sold to ditto under the Waste Lands Ordinances, Keppetiyagodahenyaya sold to ditto under the Waste Lands Ordinances, Tibbotulandehenyaya sold to ditto under the Waste Lands Ordinances, an ela, Polkotuwewatta claimed by Pahalapessadura Kiri Banda, Tibbotulandepitihena sold to Samarakon Jayasundera Mudiyansele Medduma Banda and others under the Waste Lands Ordinances, Galayatayahena to be declared the property of Kiriya-golla Samarakon Mudiyansele Banda under the Waste Lands Ordinances, Himbutulandewatta claimed by Himbutulandewatte Kiriwante, an ela, Bomaluwa to be declared the property of the Crown under the Waste Lands Ordinances, an ela, Ilukpelessawatta claimed by Siriwardena Banda and others, Peraketiye-watta claimed by ditto, an ela; on the south by the Fusselakandura; on the west by the village limit of Fusselakanda, the village limit of Liyandepitiya, Nikakolapanguwepatana to be declared the property of the Crown under the Waste Lands Ordinances, the village limit of Liyandepitiya, a stream, the village limit of Liyandepitiya, Ritigawahena to be declared the property of the Crown under the Waste Lands Ordinances.

NOTE.—The following lots lying within the above boundaries are excluded from this part of the order, and their acreage of 15 acres 3 roods and 25 perches is not included in the aggregate acreage of 373 acres 1 rood and 24 perches given above:—

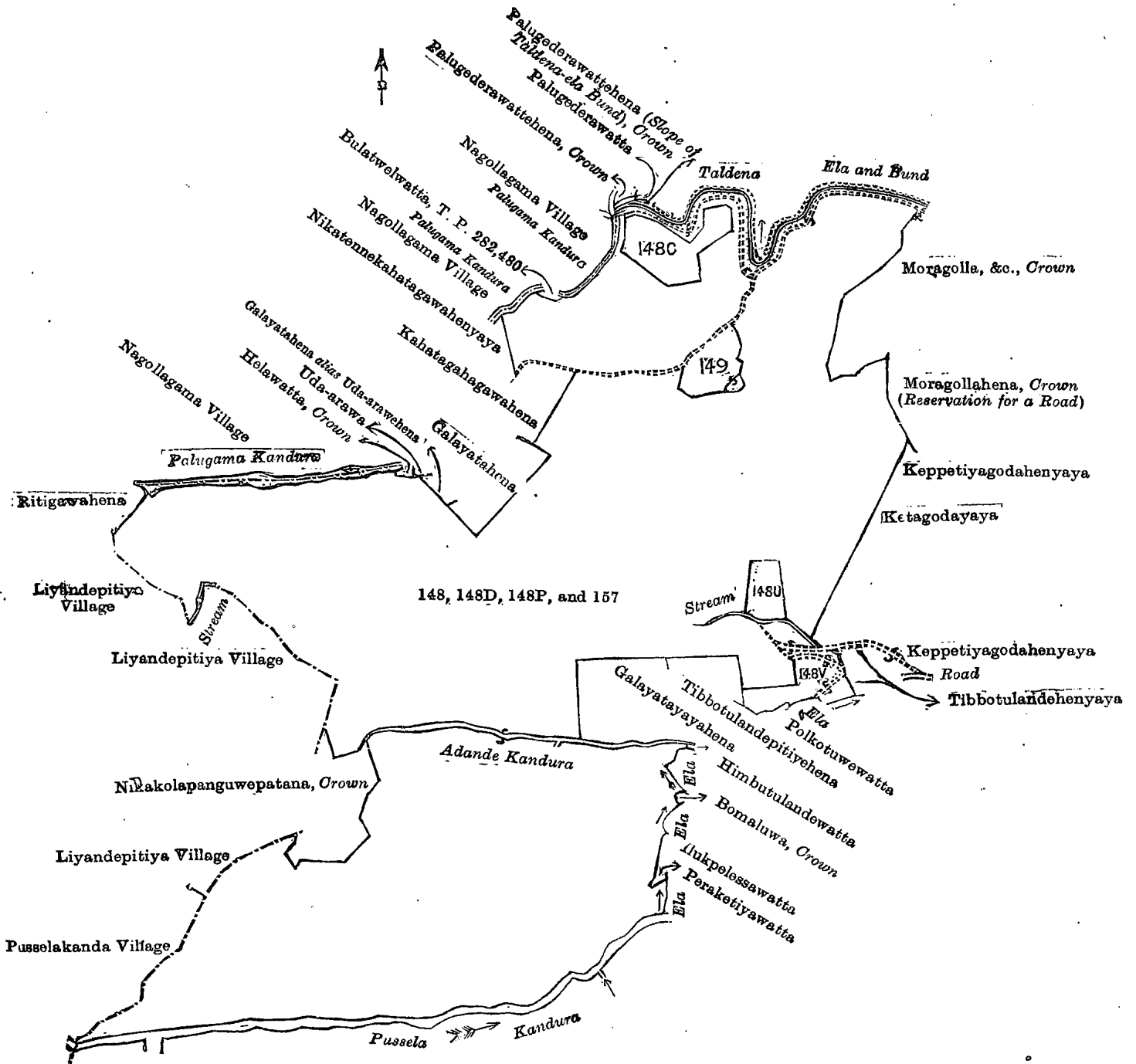
Preliminary plan 179.		Extent, A. R. P.		
Lot.	Name of Land.	A.	R.	P.
148C	Godapitahena, Burungegawahena <i>alias</i> Kolongahagawahena	5	1	21
148U	Ketagodahena	2	0	12
148V	Tibbotulandehanyaya	5	0	0
149	Karandagollewatta	3	1	32
		15	3	25

[For Diagram see page 1703.]

V.—Preliminary plan 179.  
 148J . . . Moragollehena and Keppetiyagodahena (reservation for Badulla-Taldena cart road) 5 0 6  
 and bounded as follows: on the north by Moragollehena (reservation for Badulla-Taldena cart road) to be declared the property of the Crown under the Waste Lands Ordinances; on the east by Taldena-ela; on the south by Taldena-ela, Pallearawa claimed by Siriwardena Banda; on the west by Keppetiyagodahenyaya sold to Samarakon Jayasundera Mudiyansele Medduma Banda and others under the Waste Lands Ordinances, Moragollehena to be declared the property of the Crown under the Waste Lands Ordinances.







148, 148D, 148P, and 157

Surveyor-General's Office,  
Colombo, March 14, 1914.

Scale of 16 Chains to an Inch.

A. H. G. DAWSON,  
for Acting Surveyor-General.

VI.—Preliminary plan 179.

Lot.	Name of Land.
148N	Pinnagollehena

Extent, A. R. P.  
0 1 26

and bounded as follows: on the north by a path; on the east by the Badulla-oya; on the south by Dehiwinnanarawa claimed by Taldena family; on the west by Pinnagollehena (slope of the Taldena-ela bund) to be declared the property of the Crown under the Waste Lands Ordinances.

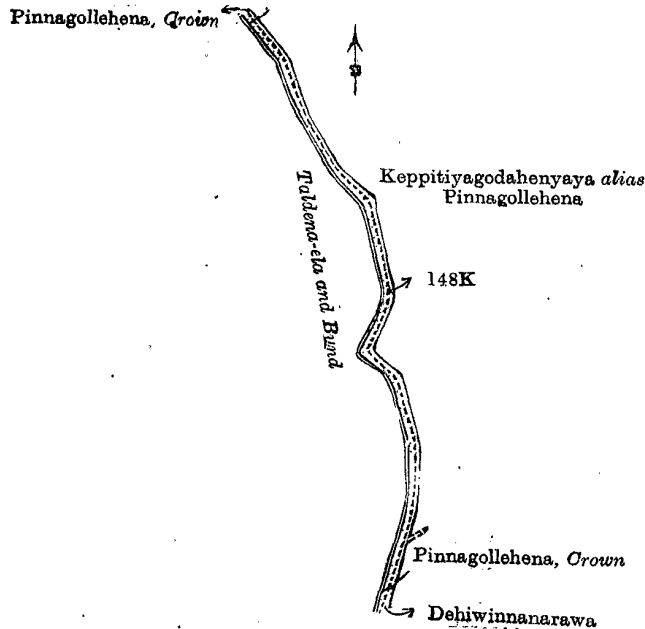


Surveyor-General's Office,  
Colombo, March 14, 1914.

Scale of 8 Chains to an Inch.

A. H. G. DAWSON,  
for Acting Surveyor-General.

VII.—Preliminary plan 179.  
 Lot, 148K ... Keppitiyagodahenyaya and Pinnagollehena (slope of Taldena-ela bund) ... Extent, A. R. P. 0 2 22  
 and bounded as follows : on the north by Pinnagollehena to be declared the property of the Crown under the Waste Lands Ordinances ; on the east by Keppitiyagodahenyaya *alias* Pinnagollehena sold to Samarakon Jayasundera Mudiyansele Medduma Banda and others under the Waste Lands Ordinances, Pinnagollehena to be declared the property of the Crown under the Waste Lands Ordinances ; on the south by Dehiwinnanarawa claimed by Taldena family ; on the west by Taldena-ela and bund.



Surveyor-General's Office,  
 Colombo, March 14, 1914.

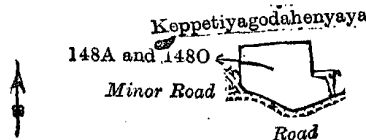
Scale of 8 Chains to an Inch.

A. H. G. DAWSON,  
 for Acting Surveyor-General.

VIII.—Preliminary plan 179.

Lot.	Name of Land.	Extent, A. R. P.
148A ..	Egodawelagama ..	0 1 0
148O ..	Keppetiya goda (reservation for stone quarry) ..	0 2 21
		0 3 21

and bounded as follows : on the north and east by Keppetiya godahenyaya sold to Samarakon Jayasundera Mudiyansele Medduma Banda and others under the Waste Lands Ordinances ; on the south by a road ; on the west by a minor road, Keppetiya godahenyaya sold to Samarakon Jayasundera Mudiyansele Medduma Banda and others under the Waste Lands Ordinances.



Surveyor-General's Office,  
 Colombo, March 14, 1914.

Scale of 8 Chains to an Inch.

A. H. G. DAWSON,  
 for Acting Surveyor-General.

June 1, 1914, J. M. DAVIES,  
 Special Officer.

**Uva S. O. No. 1,851.**

**Order under Section 2 of "The Waste Lands Ordinances of 1897, 1899, 1900, and 1903," declaring Lands to be Crown Property.**

In the matter of the lands commonly called or known as Walawwewatta, Egodapitiyeaswanata (island), &c., situate in the village of Egodawelagama, in the Soranatota korale of the Wiyaluwa division, in the Province of Uva, and of "The Waste Lands Ordinances of 1897, 1899, 1900, and 1903."

THE notice required by section 1 of "The Waste Lands Ordinances of 1897, 1899, 1900, and 1903," having been duly published in manner prescribed by that section in respect of the above-named lands (*vide* Notice No. 3,361), and no claim having been made to the said lands or to any interest therein within the period of three months from the date specified in the said notice, I, John Murray Davies, Special Officer appointed under section 28 of the said Ordinances, under and by virtue of the powers vested in me in that behalf by section 2 of the said Ordinances, do hereby, on June 1, 1914, order and declare that the said lands, as more fully described herein below, situate in the village of Egodawelagama, in the Soranatota korale of the Wiyaluwa division, in the Province of Uva, and shown as lots 112, 114, 117½, 118½, 126½, 170, 180, 165, 154, 153, 4½, 4, 41, 158, 29, 33, 51, 178, 159, 19, 43G, 37, 38, 40, 146, 156, 84, 6, 5, 64, 64A, 64B, 101, 102, 24, 50, 148G, 139, 13O, 13P, 13R, 13S, 13U, 13V, 13Z, 13A, 32A, 34, 34A, 34B, 34C, 87, 88, 36, 85, 86, 43E, 30, 148AB, 117, 56AB, 121, 42, 31, 31A, and 32B in preliminary plan 179, and in the annexed diagrams, and containing in extent 411 acres 3 roods and 13 perches, are the property of the Crown,


*Description of the Lands referred to.*

The following lots situated in the village of Egodawelagama, in the Soranatotā korale of the Wiyaluwa division, in the Province of Uva, as described in the annexed diagrams:—

I.—Preliminary plan 179.

Lot.	Name of Land.	Extent, A. R. P.
112	Walawwewatta	0 0 36

and bounded as follows: on the north by the Bokotuwekandura; on the east by Walawwewatta claimed by Ulugale Punchirala, Walawwewatta claimed by Pichey Tambi; on the south by the Galbokkekandura; on the west by the Bokotuwekandura.



Surveyor-General's Office,  
Colombo, October 28, 1913.


Scale of 8 Chains to an Inch.

A. J. WICKWAR,  
for Surveyor-General.

II.—Preliminary plan 179.

Lot.	Name of Land.	Extent, A. R. P.
114	Egodapitiyeaswanata (island)	0 0 2

and bounded as follows: on the north, east, south, and west by the Taldenakandura.



Surveyor-General's Office,  
Colombo, October 28, 1913.

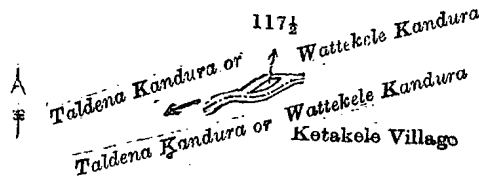
Scale of 8 Chains to an Inch.

A. J. WICKWAR,  
for Surveyor-General.

III.—Preliminary plan 179.

Lot.	Name of Land.	Extent, A. R. P.
117½	Island (Wattekelekandureduwa)	0 0 4

and bounded as follows: on the north and east by the Taldenakandura or the Wattekelekandura; on the south by the village limit of Ketakele (the Taldenakandura or the Wattekelekandura); on the west by the Taldenakandura or the Wattekelekandura.



Surveyor-General's Office,  
Colombo, October 28, 1913.

Scale of 8 Chains to an Inch.

A. J. WICKWAR,  
for Surveyor-General.

IV.—Preliminary plan 179.

Lot.	Name of Land.	Extent, A. R. P.
118½	Island (Taldenakandureduwa)	0 0 14

and bounded as follows: on the north by the Taldenakandura; on the east, south, and west by the village limit of Ketakele (Taldenakandura).



Surveyor-General's Office,  
Colombo, October 28, 1913.


Scale of 8 Chains to an Inch.

A. J. WICKWAR,  
for Surveyor-General.

V.—Preliminary plan 179.

Lot.	Name of Land.	Extent, A. R. P.
126½	Island (Taldenakandureduwa)	0 0 3

and bounded as follows: on the north, east, south, and west by the Taldenakandura.



Surveyor-General's Office,  
Colombo, October 28, 1913.


Scale of 8 Chains to an Inch.

A. J. WICKWAR,  
for Surveyor-General.

VI.—Preliminary plan 179.

Lot,	Name of Land,	Extent, A. R. P.
170 ..	Island (Badulu-oyeduwa) ..	0 1 5

and bounded as follows : on the north, east, south, and west by the Badulla-oya.



Surveyor-General's Office,  
Colombo, October 28, 1913.

Scale of 8 Chains to an Inch.

A. J. WICKWAR,  
for Surveyor-General.

VII.—Preliminary plan 179.

Lot,	Name of Land.	Extent, A. R. P.
180 ..	Island (Pussellakandureduwa) ..	0 0 3

and bounded as follows : on the north, east, south, and west by the Pussellakandura.



Surveyor-General's Office,  
Colombo, October 28, 1913.

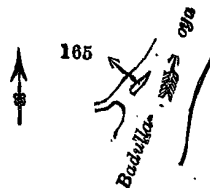
Scale of 8 Chains to an Inch.

A. J. WICKWAR,  
for Surveyor-General.

VIII.—Preliminary plan 179.

Lot,	Name of Land.	Extent, A. R. P.
165 ..	Island (Badulu-oyeduwa) ..	0 0 3

and bounded as follows : on the north, east, south, and west by the Badulla-oya.



Surveyor-General's Office,  
Colombo, October 28, 1913.

Scale of 8 Chains to an Inch.

A. J. WICKWAR,  
for Surveyor-General.

IX.—Preliminary plan 179.

Lot,	Name of Land.	Extent, A. R. P.
154 ..	Island (Palugamakandureduwa) ..	0 0 2

and bounded as follows : on the north, east, and south by the Palugamakandura ; on the west by the village limit of Nagolla (the Palugamakandura).



Surveyor-General's Office,  
Colombo, October 28, 1913.


Scale of 8 Chains to an Inch.

A. J. WICKWAR,  
for Surveyor-General.

X.—Preliminary plan 179.

Lot,	Name of Land.	Extent, A. R. P.
153 ..	Island (Palugamakandureduwa) ..	0 0 2

and bounded as follows : on the north, east, and south by the Palugamakandura ; on the west by the village limit of Nagolla (the Palugamakandura).



Surveyor-General's Office,  
Colombo, October 28, 1913.

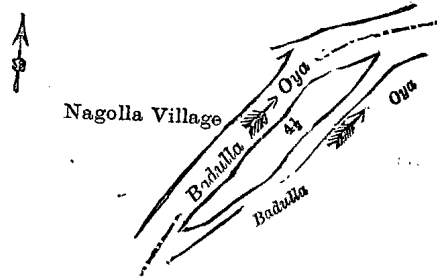
Scale of 8 Chains to an Inch.

A. J. WICKWAR,  
for Surveyor-General.

XI.—Preliminary plan 179,

Lot. 4½	Name of Land. Medaduwa	Extent, A. R. P. 1 0 16
------------	---------------------------	----------------------------

and bounded as follows: on the north, east, and south by the Badulla-oya; and on the west by the Badulla-oya (the village limit of Nagolla).



Surveyor-General's Office,  
Colombo, October 28, 1913.

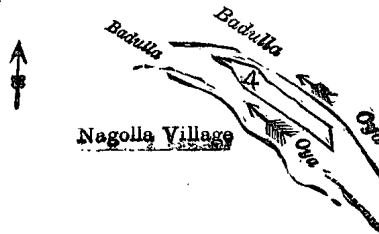
Scale of 8 Chains to an Inch.

A. J. WICKWAR,  
for Surveyor-General.

XII.—Preliminary plan 179.

Lot. 4	Name of Land. Island (Badulu-oyeduwa)	Extent, A. R. P. 0 1 18
-----------	------------------------------------------	----------------------------

and bounded as follows: on the north, east, and south by the Badulla-oya (the village limit of Nagolla); and on the west by the Badulla-oya (the village limit of Nagolla).



Surveyor-General's Office,  
Colombo, October 28, 1913.

Scale of 8 Chains to an Inch.

A. J. WICKWAR,  
for Surveyor-General.

XIII.—Preliminary plan 179.

Lot. 41	Name of Land. Katawalahena	Extent, A. R. P. 0 3 3
------------	-------------------------------	---------------------------

and bounded as follows: on the north, east, south, and west by Purumukalanapatana to be declared the property of the Crown under the Waste Lands Ordinances.



Surveyor-General's Office,  
Colombo, October 28, 1913.

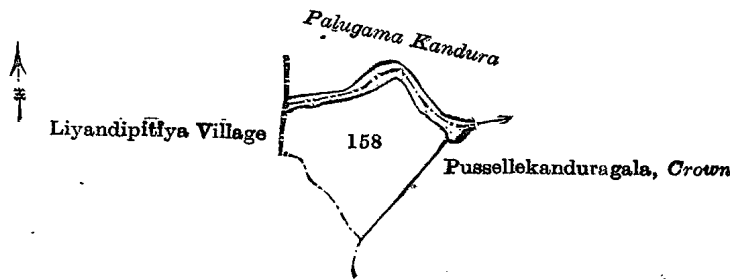
Scale of 8 Chains to an Inch.

A. J. WICKWAR,  
for Surveyor-General.

XIV.—Preliminary plan 179.

Lot. 158	Name of Land. Ritigawahena	Extent, A. R. P. 2 2 21
-------------	-------------------------------	----------------------------

and bounded as follows: on the north by the Palugamakandura; on the east by the Palugamakandura, Pussellakanduragala to be declared the property of the Crown under the Waste Lands Ordinances; on the south by Pussellekanduragala to be declared the property of the Crown under the Waste Lands Ordinances, the village limit of Liyandipitiya; on the west by the village limit of Liyandipitiya.



Surveyor-General's Office,  
Colombo, October 28, 1913.

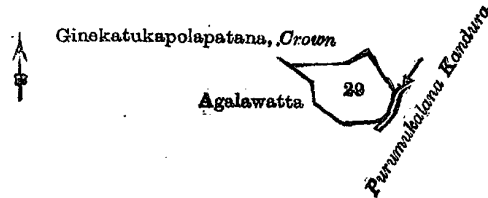
Scale of 8 Chains to an Inch.

A. J. WICKWAR,  
for Surveyor-General.

XV.—Preliminary plan 179.

Lot.	Name of Land.	Extent, A. R. P.
29	Perawatta	0 3 32

and bounded as follows : on the north by Ginekatukapolapatana to be declared the property of the Crown under the Waste Lands Ordinances ; on the east by Ginekatukapolapatana to be declared the property of the Crown under the Waste Lands Ordinances, the Purumukalanakandura ; on the south by the Purumukalanakandura, Agalawatta claimed by Purumukalane Wannaku ; on the west by Agalawatta claimed by Purumukalane Wannaku.



Surveyor-General's Office,  
Colombo, October 28, 1913.

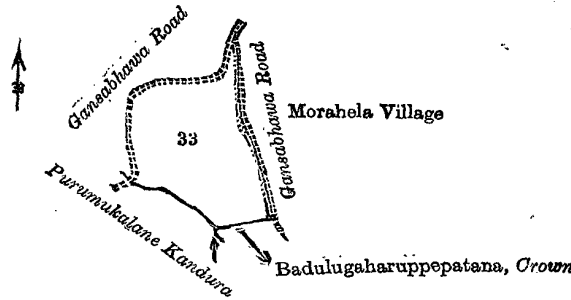
Scale of 8 Chains to an Inch.

A. J. WICKWAR,  
for Surveyor-General.

XVI.—Preliminary plan 179.

Lot.	Name of Land.	Extent, A. R. P.
33	Badullagharuppehena	3 0 39

and bounded as follows : on the north by a Gansabhawa road ; on the east by the village limit of Morahela (a Gansabhawa road) ; on the south by Badulugharuppepatana to be declared the property of the Crown under the Waste Lands Ordinances, the Purumukalanekandura ; on the west by a Gansabhawa road.



Surveyor-General's Office,  
Colombo, October 28, 1913.

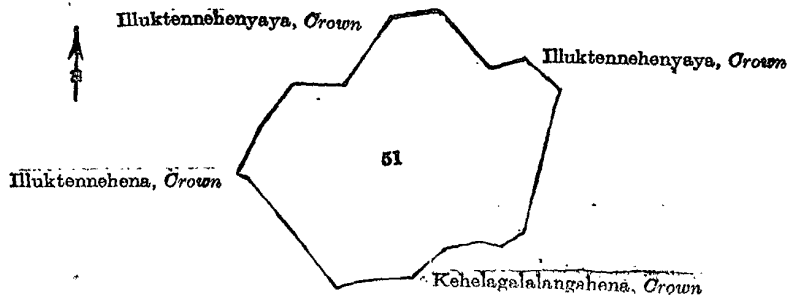
Scale of 8 Chains to an Inch.

A. J. WICKWAR,  
for Surveyor-General.

XVII.—Preliminary plan 179.

Lot.	Name of Land.	Extent, A. R. P.
51	Iluktennepatana	11 1 37

and bounded as follows : on the north and east by Iluktennehenyaya to be declared the property of the Crown under the Waste Lands Ordinances ; on the south by Kehelagalalangahena to be declared the property of the Crown under the Waste Lands Ordinances ; on the west by Iluktennehena to be declared the property of the Crown under the Waste Lands Ordinances, Iluktennehenyaya to be declared the property of the Crown under the Waste Lands Ordinances.



Surveyor-General's Office,  
Colombo, October 28, 1913.


Scale of 8 Chains to an Inch.

A. J. WICKWAR,  
for Surveyor-General.

XVIII.—Preliminary plan 179.

Lot.	Name of Land.	Extent, A. R. P.
178	Island (Pussellekandureduwa)	0 0 2

and bounded as follows : on the north, east, south, and west by the Pussellakandura.



Surveyor-General's Office,  
Colombo, October 28, 1913.

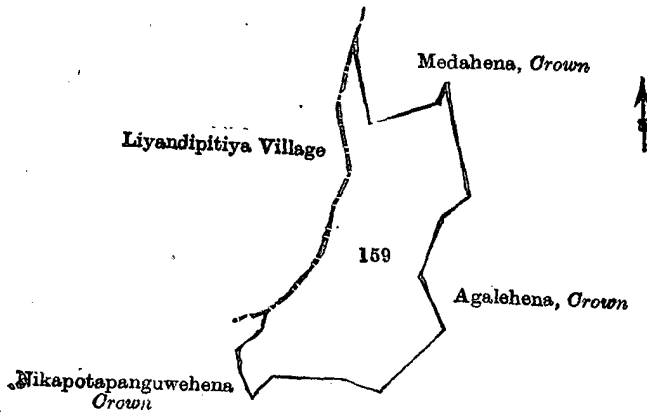
Scale of 8 Chains to an Inch.

A. J. WICKWAR,  
for Surveyor-General.

XIX.—Preliminary plan 179.

Lot,	Name of Land.	Extent, A. R. P.
159	Nikapolapanguwepatana <i>alias</i> Nikapotapanguwehena	7 0 26

and bounded as follows: on the north by Medahena to be declared the property of the Crown under the Waste Lands Ordinances; on the east by Medahena to be declared the property of the Crown under the Waste Lands Ordinances, Agalehena to be declared the property of the Crown under the Waste Lands Ordinances; on the south by Agalehena to be declared the property of the Crown under the Waste Lands Ordinances; on the west by Nikapotapanguwehena to be declared the property of the Crown under the Waste Lands Ordinances, the village limit of Liyandipitiya.



Surveyor-General's Office,  
Colombo, October 28, 1913.

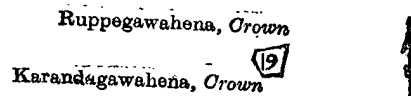
Scale of 8 Chains to an Inch.

A. J. WICKWAR,  
for Surveyor-General.

XX.—Preliminary plan 179.

Lot.	Name of Land.	Extent, A. R. P.
19	Karandagawahenawatta	0 0 22

and bounded as follows: on the north by Ruppegawahena to be declared the property of the Crown under the Waste Lands Ordinances; on the east, south, and on the west by Karandagawahena to be declared the property of the Crown under the Waste Lands Ordinances.



Surveyor-General's Office,  
Colombo, March 14, 1914.

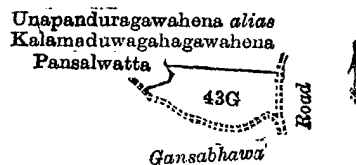
Scale of 8 Chains to an Inch.

A. H. G. DAWSON,  
for Acting Surveyor-General.

XXI.—Preliminary plan 179.

Lot.	Name of Land.	Extent, A. R. P.
43G	Unapanduragawahena	1 0 20

and bounded as follows: on the north by Unapanduragawahena *alias* Kalamaduwegahagawahena sold to Samarakon Mudiyansele Heen Banda *alias* Yapa Wannaku Rajapaksa Mudiyansele Heen Banda under the Waste Lands Ordinances; on the east and on the south by a Gansabhawa road; on the west by Pansalawatta claimed by Ketawatta Unnanse.



Surveyor-General's Office,  
Colombo, March 14, 1914.

Scale of 8 Chains to an Inch.

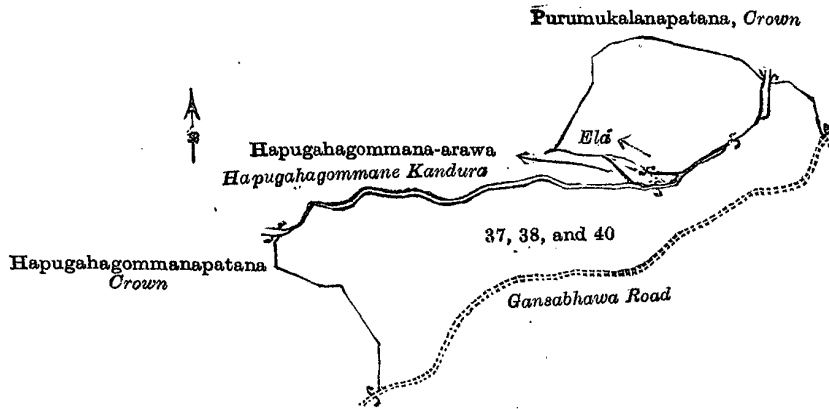
A. H. G. DAWSON,  
for Acting Surveyor-General.

XXII.—Preliminary plan 179.

Lot.	Name of Land.	Extent, A. R. P.
37	Hapugahagommana	2 0 33
38	Hapugahagommanehena	8 1 2
40	Do.	4 0 35

14 2 30

and bounded as follows: on the north by the Hapugahagommanekandura, Hapugahagommana-arawa claimed by Purumukalanagedara Tisahamy, Purumukalanapatana to be declared the property of the Crown under the Waste Lands Ordinances; on the east by Purumukalanapatana to be declared the property of the Crown under the Waste Lands Ordinances; on the south by a Gansabhawa road; on the west by Hapugahagommanapatana to be declared the property of the Crown under the Waste Lands Ordinances.



Surveyor-General's Office,  
Colombo, March 14, 1914.


Scale of 8 Chains to an Inch.

A. H. G. DAWSON,  
for Acting Surveyor-General.

XXIII.—Preliminary plan 179.

Lot.	Name of Land.	Extent, A. R. P.
145	Palugedarawattehena	0 0 19

and bounded as follows: on the north and on the west by the Palugamakandura; on the east by Palugederakumbura claimed by Palugedara Siyatu and others; on the south by Palugedarawattehena to be declared the property of the Crown under the Waste Land Ordinances.



Surveyor-General's Office,  
Colombo, March 14, 1914.

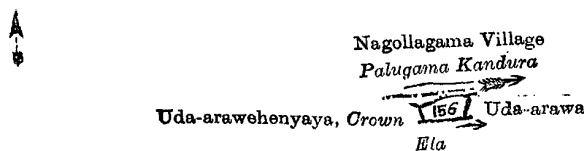
Scale of 8 Chains to an Inch.

A. H. G. DAWSON,  
for Acting Surveyor-General.

XXIV.—Preliminary plan 179.

Lot.	Name of Land.	Extent, A. R. P.
156	Helawatta alias Uda-arawehena	0 0 27

and bounded as follows: on the north by the Palugamakandura (Nagollagama village); on the east by Uda-arawa claimed by Ritigahagedara Herat Appu; on the south by an ela; on the west by Uda-arawehenyaya to be declared the property of the Crown under the Waste Lands Ordinances.



Surveyor-General's Office,  
Colombo, March 14, 1914.

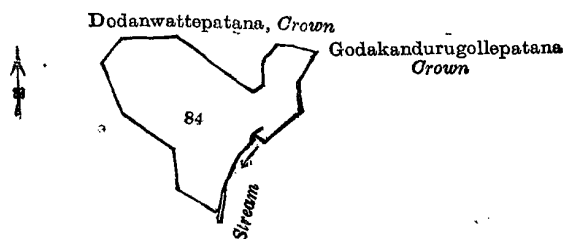
Scale of 8 Chains to an Inch.

A. H. G. DAWSON,  
for Acting Surveyor-General.

XXV.—Preliminary plan 179.

Lot.	Name of Land.	Extent, A. R. P.
84	Kudumirisulpotemukalana	3 3 26

and bounded as follows: on the north by Dodanwattepatana to be declared the property of the Crown under the Waste Lands Ordinances; on the east by Godakandurugollepatana to be declared the property of the Crown under the Waste Lands Ordinances; on the south by a stream; on the west by Dodanwattepatana to be declared the property of the Crown under the Waste Lands Ordinances.



Surveyor-General's Office,  
Colombo, March 14, 1914.

Scale of 8 Chains to an Inch.

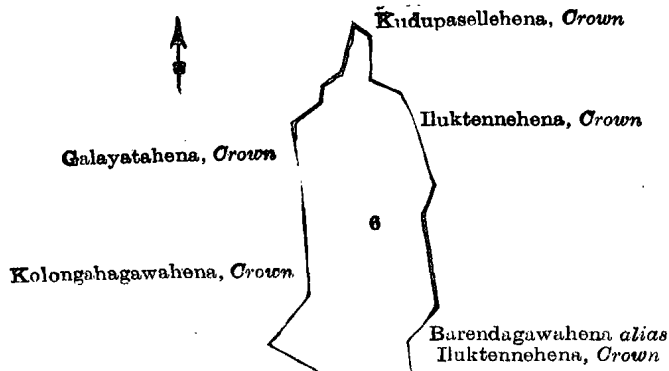
A. H. G. DAWSON,  
for Acting Surveyor-General.



XXVI.—Preliminary plan 179.

Lot.	Name of Land.	Extent, A. R. P.
6	Galsiyambalagollemukalana	6 1 33

and bounded as follows: on the north by Galayatahena to be declared the property of the Crown under the Waste Lands Ordinances, Kudupasellehena to be declared the property of the Crown under the Waste Lands Ordinances; on the east by Iluktennehena to be declared the property of the Crown under the Waste Lands Ordinances, Barendagawahena *alias* Iluktennehena to be declared the property of the Crown under the Waste Lands Ordinances; on the south by Barendagawahena *alias* Iluktennehena to be declared the property of the Crown under the Waste Lands Ordinances; on the west by Kolongahagawahena to be declared the property of the Crown under the Waste Lands Ordinances, Galayatahena to be declared the property of the Crown under the Waste Lands Ordinances.



Surveyor-General's Office,  
Colombo, March 14, 1914.

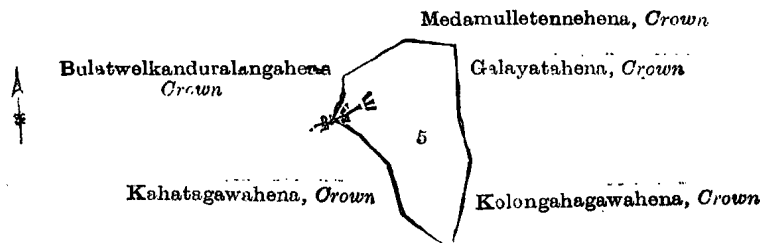
Scale of 8 Chains to an Inch.

A. H. G. DAWSON,  
for Acting Surveyor-General.

XXVII.—Preliminary plan 179.

Lot.	Name of Land.	Extent, A. R. P.
5	Bulatwelkanduragawamukalana and Galketiyeuwemukalana	2 3 39

and bounded as follows: on the north by Medamulletennehena to be declared the property of the Crown under the Waste Lands Ordinances; on the east by Galayatahena to be declared the property of the Crown under the Waste Lands Ordinances; on the south by Kahatagawahena to be declared the property of the Crown under the Waste Lands Ordinances; on the west by Kahatagawahena to be declared the property of the Crown under the Waste Lands Ordinances, Bulatwelkanduralangahena to be declared the property of the Crown under the Waste Lands Ordinances.



Surveyor-General's Office,  
Colombo, March 14, 1914.


Scale of 8 Chains to an Inch.

A. H. G. DAWSON,  
for Acting Surveyor-General.

XXVIII.—Preliminary plan 179.

Lot.	Name of Land.	Extent, A. R. P.
64	Godakamatehena	0 1 0
64A	Batalawattehena	0 0 9
64B	Godakamatewattehena	0 2 17
		0 3 26

and bounded as follows: on the north and east by Godakamatewatta claimed by Kirigolla Ukku Banda and others; on the south by Godakamatewattehena sold to Samarakon Mudiyansele Tissahamy under the Waste Lands Ordinances; on the west by Ballandamansellehena *alias* Batalawattehena sold to Samarakon Jayasundara Mudiyansele Pinnawatte Kalu Banda under the Waste Lands Ordinances.



Surveyor-General's Office,  
Colombo, March 14, 1914.

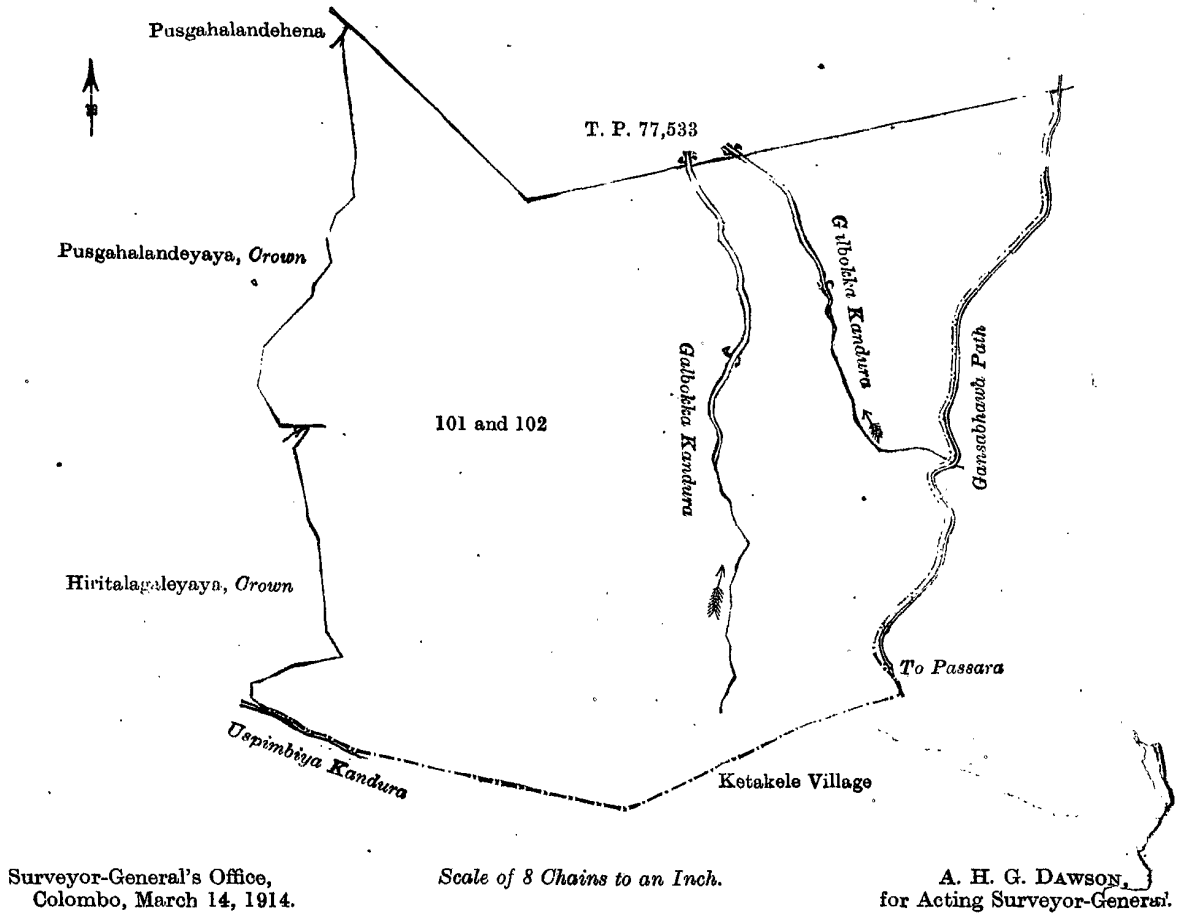
Scale of 8 Chains to an Inch.

A. H. G. DAWSON,  
for Acting Surveyor-General.

XXIX.—Preliminary plan 179.

Lot.	Name of Land.	Extent, A. R. P.
101	Galbokkehena (part of P. P. 826/2,885)	4 3 19
102	Pusgahalandepatana, Webeddepatana, Galbokkepatana, Kosgahalandepatana (parts of lots 826/2885, 2886, 2887, and 2888)	75 1 31
		80 1 10

and bounded as follows : on the north by T. P. 77,533 ; on the east by a Gansabhawa path ; on the south by the village limit of Ketakele, the Uspimbiyakandura ; on the west by Hiritalagaleyaya to be declared the property of the Crown under the Waste Lands Ordinances, Pusgahalandeyaya to be declared the property of the Crown under the Waste Lands Ordinances, Pusgahalandehena sold to Kawanna Mohideen Pichche under the Waste Lands Ordinances.



Surveyor-General's Office,  
Colombo, March 14, 1914.

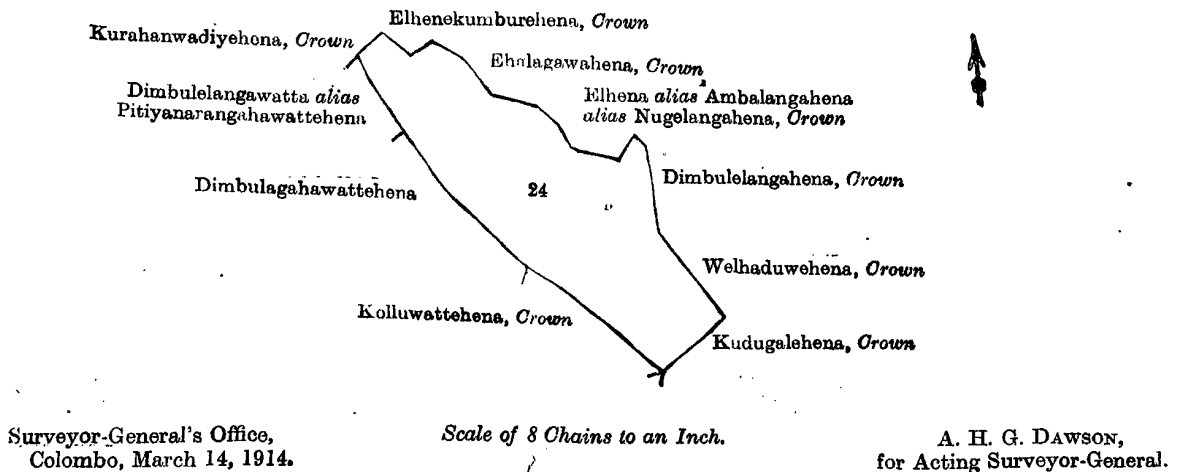
Scale of 8 Chains to an Inch.

A. H. G. DAWSON,  
for Acting Surveyor-General.

XXX.—Preliminary plan 179.

Lot.	Name of Land.	Extent, A. R. P.
24	Welhaduwepatana	9 0 19

and bounded as follows : on north by Elhelhenekumburehena to be declared the property of the Crown under the Waste lands Ordinances, Ehelagawahena to be declared the property of the Crown under the Waste Lands Ordinances, Elhena alias Ambalangahena alias Nugelangahena to be declared the property of the Crown under the Waste Lands Ordinances ; on the east by Dimbulelangahena to be declared the property of the Crown under the Waste Lands Ordinances, Welhaduwehena to be declared the property of the Crown under the Waste Lands Ordinances ; on the south by Kudugalehena to be declared the property of the Crown under the Waste Lands Ordinances ; on the west by Kolluwatthehena to be declared the property of the Crown under the Waste Lands Ordinances. Dimbulagahawattchena to be declared the property of Patanagedara Samarakon Mudiyansele Kumarihanu under the Waste Lands Ordinances, Dimbulelangawatta alias Pitiyanarangahawattchena sold to Samarakon Mudiyansele Pansalewatte Ganetirala under the Waste Lands Ordinances, Kurahanwadiyahena to be declared the property of the Crown under the Waste Lands Ordinances.



Surveyor-General's Office,  
Colombo, March 14, 1914.

Scale of 8 Chains to an Inch.

A. H. G. DAWSON,  
for Acting Surveyor-General.

XXXI.—Preliminary plan 179.

Lot.	Name of Land.	Extent, A. R. P.
50	Maduruketiya	31 3 10

and bounded as follows : on the north by Patiradagahahena to be declared the property of the Crown under the Waste Lands Ordinances ; on the east by Alinbalanamulanehena to be declared the property of Samarasekara Samarakon Mudi-yanselage Tissahamy *alias* Patanagedara Samarakon Jayasundara Mudi-yanselage Tissahamy and another under the Waste Lands Ordinances, *Elwattehena, &c.*, to be declared the property of the Crown under the Waste Lands Ordinances ; on the south by Mahatennewattehena to be declared the property of the Crown under the Waste Lands Ordinances, an *ela* ; on the west by Kumburalangahena *alias* Maduruketiya sold to Samarakon Mudi-yanselage Ganetirala under the Waste Lands Ordinances, Bukendahena to be declared the property of the Crown under the Waste Lands Ordinances, Daluketiyehena to be declared the property of the Crown under the Waste Lands Ordinances, Iluktennehenyaya to be declared the property of the Crown under the Waste Lands Ordinances, Katuwalayayahena to be declared the property of the Crown under the Waste Lands Ordinances, Digarollehena to be declared the property of the Crown under the Waste Lands Ordinances.



Surveyor-General's Office,  
Colombo, March 14, 1914.

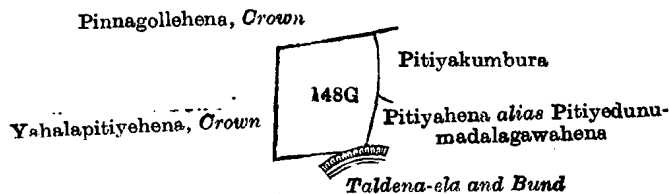
Scale of 8 Chains to an Inch.

A. H. G. DAWSON,  
for Acting Surveyor-General.

XXXII.—Preliminary plan 179.

Lot.	Name of Land.	Extent, A. R. P.
148G	Ajupitiyadamunagahagawahena	2 0 2

and bounded as follows : on the north by Pinnagollehena to be declared the property of the Crown under the Waste Lands Ordinances ; on the east by Pitiyakumbura claimed by Gurumade Kiriwante and others, Pitiyahena *alias* Pitiyedunu-madalegawahena sold to Samarakon Mudi-yanselage Banda (Korala) under the Waste Lands Ordinances ; on the south by the slope of the Taldena-*ela* bund, Yahalapitiyehena to be declared the property of the Crown under the Waste Lands Ordinances ; on the west by Yahalapitiyehena to be declared the property of the Crown under the Waste Lands Ordinances, Pinnagollehena to be declared the property of the Crown under the Waste Lands Ordinances.



Surveyor-General's Office,  
Colombo, March 14, 1914.

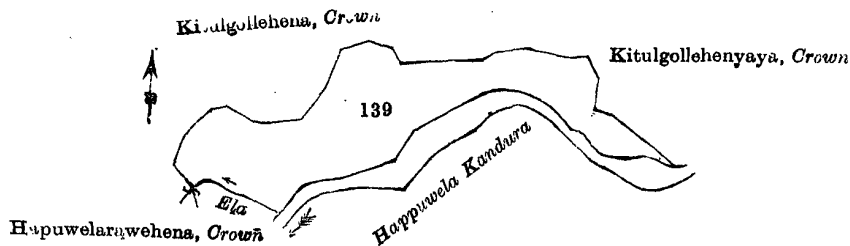
Scale of 8 Chains to an Inch.

A. H. G. DAWSON,  
for Acting Surveyor-General.

XXXIII.—Preliminary plan 179.

Lot.	Name of Land.	Extent, A. R. P.
139	Hapuwela-arawehena <i>alias</i> Kitulgolla	6 1 30

and bounded as follows : on the north by Kitulgollehena to be declared the property of the Crown under the Waste Lands Ordinances ; on the east by Kitulgollehenyaya to be declared the property of the Crown under the Waste Lands Ordinances ; on the south by the Hapuwalakandura ; on the west by Hapuwelarawehena to be declared the property of the Crown under the Waste Lands Ordinances, an *ela*.



Surveyor-General's Office,  
Colombo, March 14, 1914.

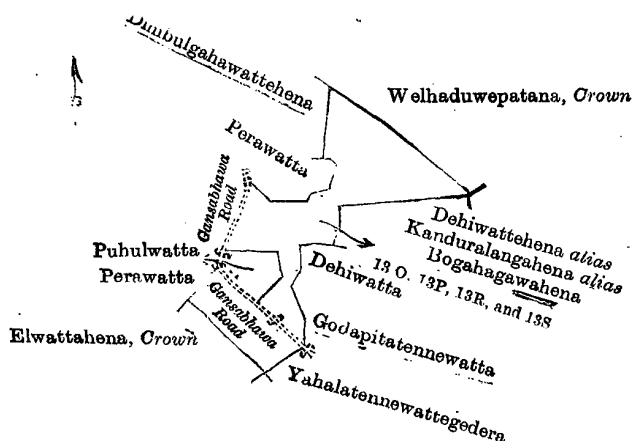
Scale of 8 Chains to an Inch.

A. H. G. DAWSON,  
for Acting Surveyor-General.

XXXIV.—Preliminary plan 179.

Lot.	Name of Land.	Extent, A. R. P.
13 O	.. Kolluwatthena .. .. .	1 2 21
13 P	.. Dehiwatthena and Puhulwatthena .. .. .	0 1 38
13 R	.. Do. .. .. .	0 3 37
13 S	.. Himbilliyagahahena and Jamanaranwatthena .. .. .	1 0 0
		4 0 16

and bounded as follows : on the north by Perawatta claimed by Udagedara Kiriwanthi and another, Dimbulgahawattahena to be declared the property of Patanegedara Samarakon Mudiyansele Kumarihamy under the Waste Lands Ordinances, Welhaduwepatana to be declared the property of the Crown under the Waste Lands Ordinances ; on the east by Dehiwatthena *alias* Kanduralangahena *alias* Bogahagawahena sold to Patanegedara Tissahamy under the Waste Lands Ordinances, Dehiwatta claimed by Patanegedara Punchirala, Godapitatennewatta claimed by Algedara Menika and others, Yahalatennewattagedara claimed by Patanegedara Kumarihamy ; on the south by Elwattahena to be declared the property of the Crown under the Waste Lands Ordinances ; on the west by Perawatta claimed by Kiri Banda, Puhulwatta claimed by Vidane, a Gansabhawa road.



Surveyor-General's Office,  
Colombo, March 14, 1914.

Scale of 8 Chains to an Inch.

A. H. G. DAWSON,  
for Acting Surveyor-General.

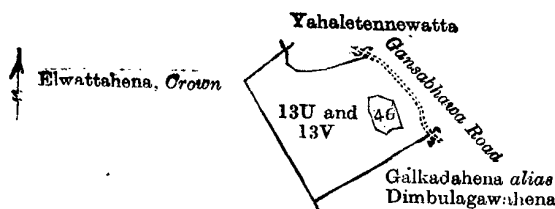
XXXV.—Preliminary plan 179.

Lot.	Name of Land.	Extent, A. R. P.
13 U	.. Godapittawattahena .. .. .	1 0 10
13 V	.. Morahelayaya, Arawehena <i>alias</i> Godapitatennehena .. .. .	2 0 0
		3 0 10

and bounded as follows : on the north by Yahalatennewattagedara claimed by Patanegedara Kumarihamy ; on the east by a Gansabhawa road ; on the south by Galkadahena *alias* Dimbulagawahena sold to Samarakon Mudiyansele Bandurilage Punchi Banda under the Waste Lands Ordinances ; on the west by Elwattahena to be declared the property of the Crown under the Waste Lands Ordinances.

NOTE.—The following lot lying within the above boundaries is excluded from this part of the order, and its extent of 29 perches is not included in the acreage of 3 acres and 10 perches given above :—

Lot.	Name of Land.	Extent, A. R. P.
46	.. Morahelayaya-arawa .. .. .	0 0 29



Surveyor-General's Office,  
Colombo, March 14, 1914.

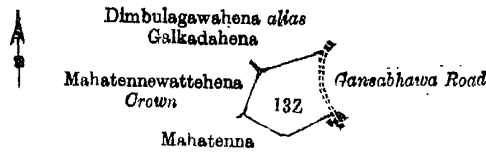
Scale of 8 Chains to an Inch.

A. H. G. DAWSON,  
for Acting Surveyor-General.

## XXXVI.—Preliminary plan 179.

Lot.	Name of Land.	Extent, A. R. P.
13Z	Mahatennehena and Dehigahauhanahena	1 0 0

and bounded as follows : on the north by Dimbulagawahena *alias* Galkandahena sold to Samarakon Mudiyansele Banda under the Waste Lands Ordinances ; on the east by a Gansabhawa road ; on the south by Mahatenna claimed by Loku Banda and others ; on the west by Kahatennewattehena to be declared the property of the Crown under the Waste Lands Ordinances.



Surveyor-General's Office,  
Colombo, March 14, 1914.

Scale of 8 Chains to an Inch.

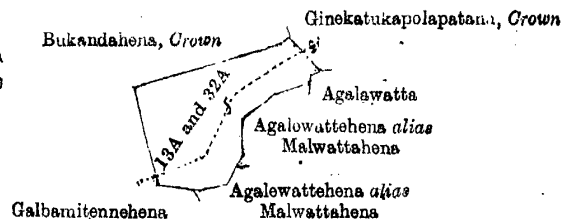
A. H. G. DAWSON,  
for Acting Surveyor-General.

## XXXVII.—Preliminary plan 179.

Lot.	Name of Land.	Extent, A. R. P.
13A	Hompolawalgoda	3 0 9
32A	Do.	0 0 14

3 0 23

and bounded as follows : on the north and west by Bukandahena to be declared the property of the Crown under the Waste Lands Ordinances ; on the east by Ginekatukapolapatana to be declared the property of the Crown under the Waste Lands Ordinances, Agalawatta claimed by Purumukalane Wannaku, Agalawattehena *alias* Malwattahena sold to Purumukalane Dissanayaka Mudiyansele Siyaturalage Wannakurala under the Waste Lands Ordinances, Agalawattehena *alias* Malwattahena sold to Purumukalane Dissanayaka Mudiyansele Tissahamy under the Waste Lands Ordinances ; on the south by Galbemitennehena sold to Purumukalane Dissanayaka Mudiyansele Heen Menika under the Waste Lands Ordinances.



Surveyor-General's Office,  
Colombo, March 14, 1914.

Scale of 8 Chains to an Inch.

A. H. G. DAWSON,  
for Acting Surveyor-General.

## XXXVIII.—Preliminary plan 179.

Lot.	Name of Land.	Extent, A. R. P.
34	Badullagaharuppehena	7 0 10
34A	Do.	0 1 36
34B	Badullagaharuppekumbureaswanata	0 2 30
34C	Do.	0 1 10
87	Pambulpothakumbura	0 3 36
88	Kiriwanagaletennepatana, Bakinigollepatana, Diyanilepatana, Muhudegalapatana, Badullagaharuppepatana, Pambulpothapatana	170 3 21

180 1 23

and bounded as follows : on the north by Badullagaharuppepatana to be declared the property of the Crown under the Waste Lands Ordinances ; on the east by the village limit of Morahela, T. P. 77,533 ; on the south by Dehilandahena *alias* Metihakkahena *alias* Elamanehenyaya to be declared the property of the Crown under the Waste Lands Ordinances, the Kanawarallakandura, Inbulegawahena to be declared the property of the Crown under the Waste Lands Ordinances ; on the west by Imbulegawahena sold to Helagamagedara Dissanayaka Mudiyansele Appuhamy and another under the Waste Lands Ordinances, Bokotawattehena sold to Helagamagedara Dissanayaka Mudiyansele Appuhamy and another under the Waste Lands Ordinances, Galugalehena to be declared the property of the Crown under the Waste Lands Ordinances, Kiriwanagalatennehena to be declared the property of Kiriyaolle Samarakon Mudiyansele Banda under the Waste Lands Ordinances, Godakanduragawahena to be declared the property of Kiriyaolle Samarakon Mudiyansele Banda under the Waste Lands Ordinances, the Pambulpothakandura, Pambulpothakumbura *alias* Badullagaharuppekumbura (private).

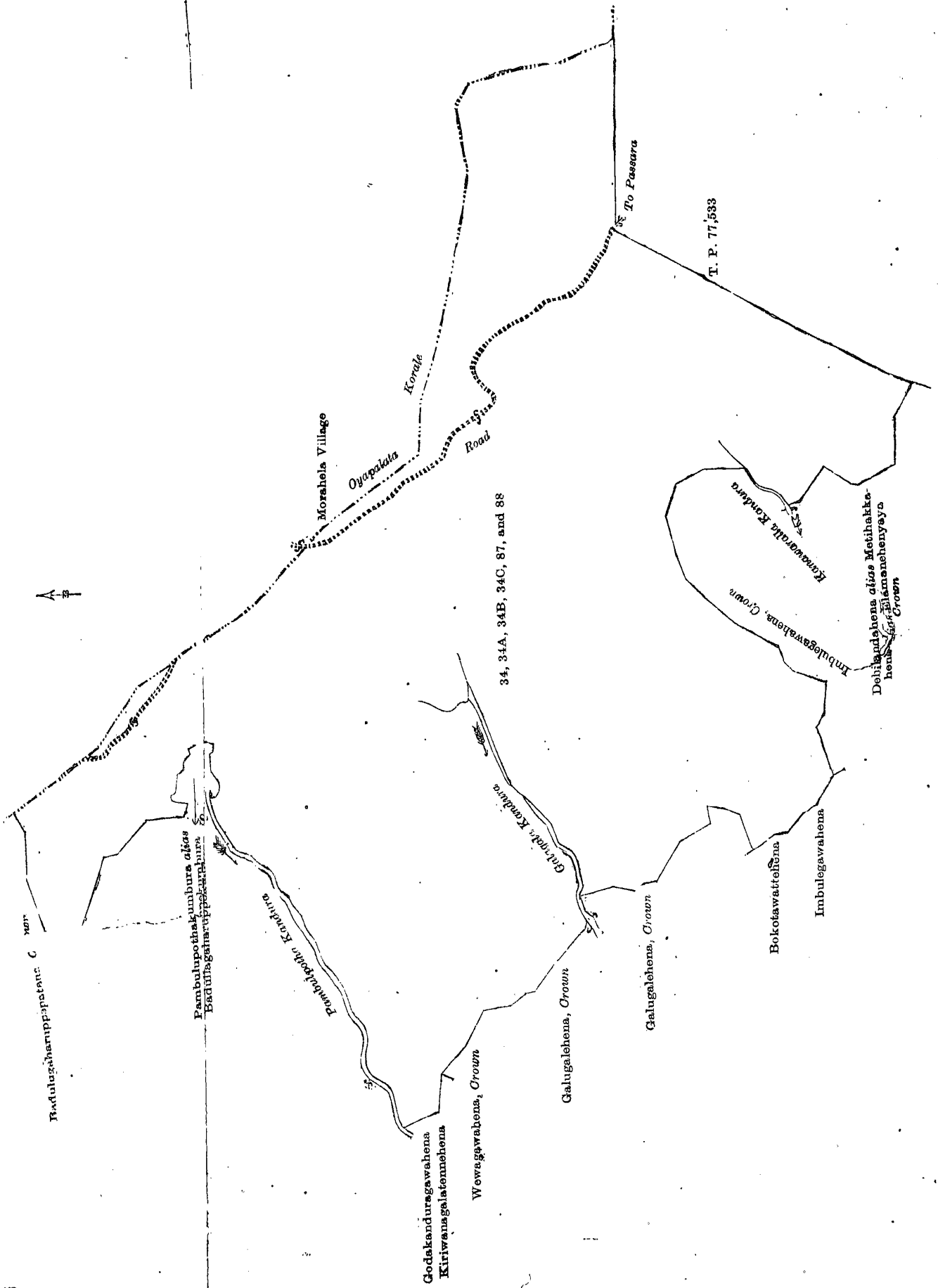
[For Diagram see page 1716.]

## XXXIX.—Preliminary plan 179.

Lot.	Name of Land.	Extent, A. R. P.
36	Badullagaharuppehena	3 1 22
85	Dodanwattakumbura	0 3 15
86	Dodanwattakumburehena	0 0 36

4 1 33

and bounded as follows : on the north and east by Badullagaharuppepatana to be declared the property of the Crown under the Waste Lands Ordinances ; on the south by the Pambulpothakandura ; on the west by Badullagaharuppepatana to be declared the property of the Crown under the Waste Lands Ordinances.



34, 34A, 34B, 34C, 87, and 88

T. P. 77,533

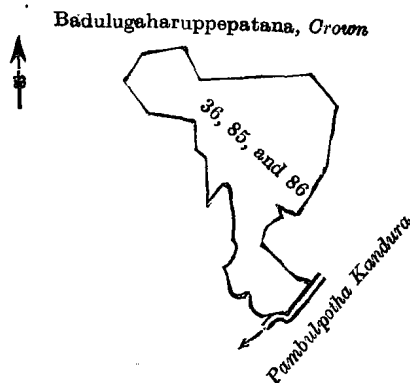
To Passara



Surveyor-General's Office, Colombo, March 14, 1914.

Scale of 8 Chains to an Inch.

A. H. G. Dawson, for Acting Surveyor-General.



Surveyor-General's Office,  
Colombo, March 14, 1914.

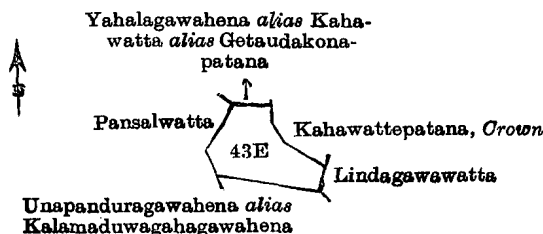
Scale of 8 Chains to an Inch.

A. H. G. DAWSON,  
for Acting Surveyor-General.

XL.—Preliminary plan 179.

Lot.	Name of Land.	Extent, A. R. P.
43E	Getaudakonapatana <i>alias</i> Agalaheraligahagawahena	1 0 11

and bounded as follows : on the north by Yahalagawahena *alias* Kahawatta *alias* Getaudakonapatana to be declared the property of Samarakon Mudiyansele Punchirala under the Waste Lands Ordinances ; on the east by Kahawattepatana to be declared the property of the Crown under the Waste Lands Ordinances, Lindagawawatta claimed by Kiri Banda Jayasundara ; on the south by Unapanduragawahena *alias* Kalamaduwegahagawahena sold to Samarakon Mudiyansele Heen Banda *alias* Yapawannaku Rajapaksa Mudiyansele Heen Banda ; on the west by Pansalwatta claimed by Katarawatte Unnanse.



Surveyor-General's Office,  
Colombo, March 14, 1914.

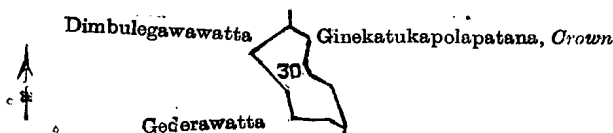
Scale of 8 Chains to an Inch.

A. H. G. DAWSON,  
for Acting Surveyor-General.

XLI.—Preliminary plan 179.

Lot.	Name of Land.	Extent, A. R. P.
30	Dimbulagawawattehena	0 3 1

and bounded as follows : on the north by Dimbulegawawatta claimed by Tissahamy, Ginekatukapolapatana to be declared the property of the Crown under the Waste Lands Ordinances ; on the east by Ginekatukapolapatana to be declared the property of the Crown under the Waste Lands Ordinances ; on the south and west by Gedarawatta claimed by Wannakurata and another.



Surveyor-General's Office,  
Colombo, March 14, 1914.

Scale of 8 Chains to an Inch.

A. H. G. DAWSON,  
for Acting Surveyor-General.

XLII.—Preliminary plan 179.

Lot.	Name of Land.	Extent, A. R. P.
148AB	Palugedarawattehena (slope of Taldena-ela bund)	0 0 6

and bounded as follows : on the north by Palugedarawattehena to be declared the property of the Crown under the Waste Lands Ordinances ; on the east by the slope of Taldena-ela bund claimed by the Crown ; on the south by the Taldena-ela bund ; on the west by Palugedarawattehena to be declared the property of the Crown under the Waste Lands Ordinances.



Surveyor-General's Office,  
Colombo, March 14, 1914.

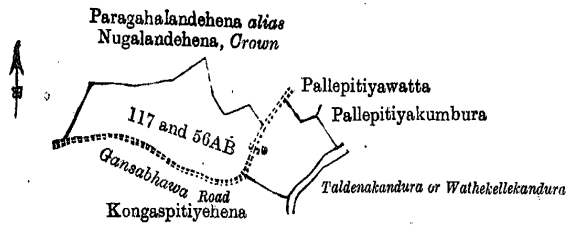
Scale of 8 Chains to an Inch.

A. H. G. DAWSON,  
for Acting Surveyor-General.

XLIII.—Preliminary plan 179.

Lot.	Name of Land.	Extent, A. R. P.
117	Metihakkepatana <i>alias</i> Kongahapatana	2 3 20
56AB	Pallepitiyehena	1 0 11
		3 3 31

and bounded as follows : on the north and west by Paragahalandehena *alias* Nugalandehena to be declared the property of the Crown under the Waste Lands Ordinances, Pallepitiyawatta claimed by Ulugala Appuhamy, Pallepitiyekumbura claimed by Ganegedara Punchirala ; on the east by the Taldenakandura or Wathekellekandura ; on the south by Kongaspitiyehena sold to Kawanna Mohideen Pichche under the Waste Lands Ordinances, Gansabhawa road.



Surveyor-General's Office,  
Colombo, March 14, 1914

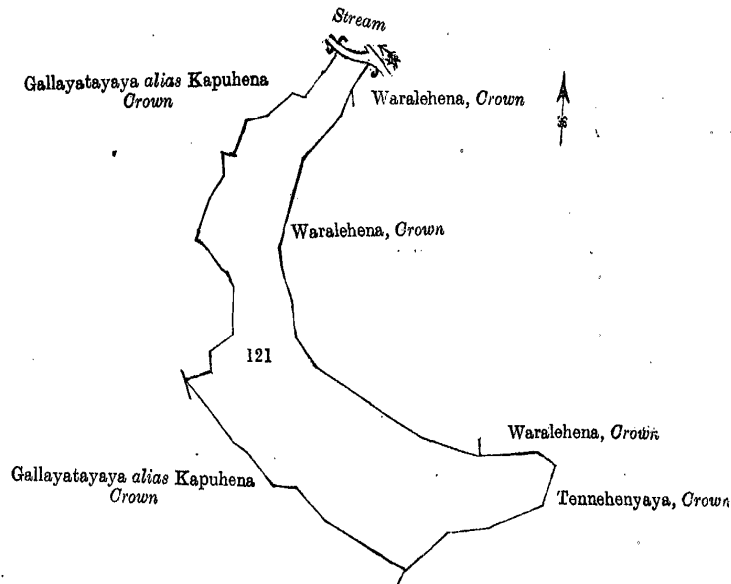
Scale of 8 Chains to an Inch.

A. H. G. DAWSON,  
for Acting Surveyor-General.

XLIV.—Preliminary plan 179.

Lot.	Name of Land.	Extent, A. R. P.
121	Waralagolla	13 0 31

and bounded as follows : on the north by a stream ; on the east by Waralehena to be declared the property of the Crown under the Waste Lands Ordinances ; on the south by Tennehenyaya to be declared the property of the Crown under the Waste Lands Ordinances ; on the west by Gallayatayaya *alias* Kapuhena to be declared the property of the Crown under the Waste Lands Ordinances.



Surveyor-General's Office,  
Colombo, March 14, 1914.

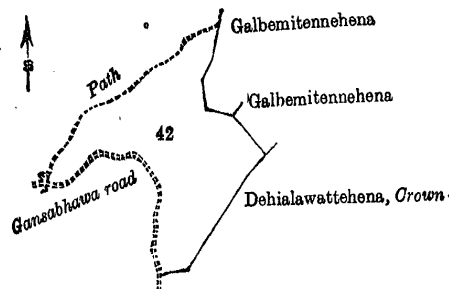
Scale of 8 Chains to an Inch.

A. H. G. DAWSON,  
for Acting Surveyor-General.

XLV.—Preliminary plan 179.

Lot.	Name of Land.	Extent, A. R. P.
42	Werellawattepatana	4 3 17

and bounded as follows : on the north by a path ; on the east by Galbemitennehena sold to Purumukalane Dissanayaka Mudiyansele Kiriwante under the Waste Lands Ordinances, Galbemitennehena sold to Purumukalane Dissanayaka Mudiyansele Wannakurala under the Waste Lands Ordinances, Dehialawattehena to be declared the property of the Crown under the Waste Lands Ordinances ; on the south by Dehialawattehena to be declared the property of the Crown under the Waste Lands Ordinances ; on the west by a Gansabhawa road, a path.



Surveyor-General's Office,  
Colombo, March 14, 1914.

Scale of 8 Chains to an Inch.

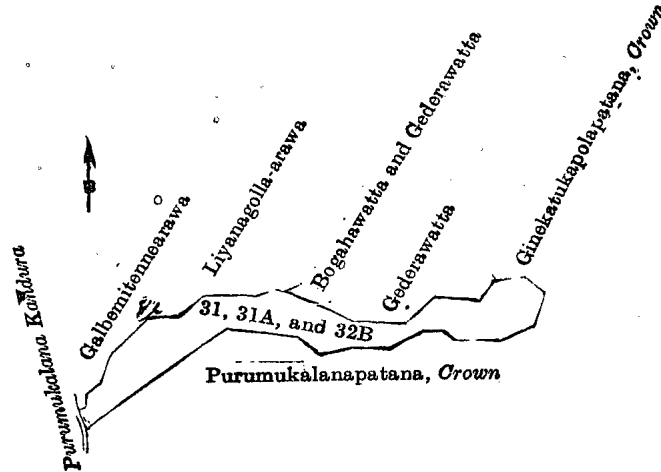
A. H. G. DAWSON,  
for Acting Surveyor-General.



XLVI.—Preliminary plan 179.

Lot.	Name of Land.	Extent, A. R. P.
31	Bogahawattahena	1 0 24
31A	Kosgahayatahena	1 0 2
32B	Millagawahena	1 0 4
		3 0 30

and bounded as follows: on the north by Galbemitennearawa claimed by Purumukalana Wannaku and another, Liyanagolla-arawa claimed by Kiriwanthe Wannaku Tissahamy and others, Bogahawatta and Gedarawatta claimed by Kiriwanthe Wannaku and another, Gedarawatta claimed by Wannakurala Gamarala, Ginekatukapolapatana to be declared the property of the Crown under the Waste Lands Ordinances; on the east by Ginekatukapolapatana to be declared the property of the Crown under the Waste Lands Ordinances; on the south by Purumukalanapatana to be declared the property of the Crown under the Waste Lands Ordinances; on the west by the Purumukalanakandura.



Surveyor-General's Office,  
Colombo, March 14, 1914.

Scale of 8 Chains to an Inch.

June 1, 1914.

J. M. DAVIES,  
Special Officer.

A. H. G. DAWSON,  
for Acting Surveyor-General.

Ratnapura S. O. No. 163.

Order under Section 2 of "The Waste Lands Ordinances of 1897, 1899, 1900, and 1903,"  
declaring Lands to be Crown Property.

In the matter of the lands commonly called or known as Kolambagewatta (Public Works Department cooly lines), Kolambagewattakella (road reservation), &c., situate in the village of Wellandura, in the Atakalan korale of the Ratnapura District, in the Province of Sabaragamuwa, and of "The Waste Lands Ordinances of 1897, 1899, 1900, and 1903."

THE notice required by section 1 of "The Waste Lands Ordinances of 1897, 1899, 1900, and 1903," having been duly published in the manner prescribed by that section in respect of the above-named lands (*vide* Notice No. 4,575), and no claim having been made to the said lands or to any interest therein within the period of three months from the date specified in the said notice, I, Walter Ernest Wait, Special Officer appointed under section 28 of the said Ordinances, under and by virtue of the powers vested in me in that behalf by section 2 of the said Ordinances, do hereby on June 13, 1914, order and declare that the said lands, as more fully described herein below, situate in the village of Wellandura, in the Atakalan korale of the Ratnapura District, in the Province of Sabaragamuwa, and shown as lots 16½, 18, 18A, 9, 9A, 16C, 2A, 26, 17C, and 17A2 in preliminary plan 12 and in the annexed diagrams, and containing in extent 17 acres 1 rood and 7 perches, are the property of the Crown.

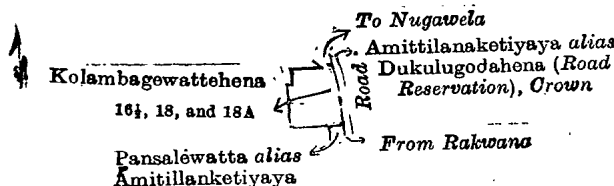
Description of the Lands referred to.

The following lots situated in the village of Wellandura, in the Atakalan korale of the Ratnapura District, in the Province of Sabaragamuwa, as described in the annexed diagrams:—

I.—Preliminary plan 12.

Lot.	Name of Land.	Extent, A. R. P.
16½	Kolambagewatta (Public Works Department cooly lines)	0 1 20
18	Do. (do.)	0 0 16
18A	Kolambagewattakella (road reservation)	0 0 8
		0 2 4

and bounded as follows: on the north by Kolambagewattahena claimed by Ulwalawatte Appuhamy, Amittilanaketiyaya *alias* Dukulagodahena (road reservation) belonging to the Crown; on the east by the road from Rakwana to Nugawela; on the south by Pansalewatta *alias* Amittilanaketiyaya claimed by Kiri Menika and others, Kolambagewattahena claimed by Ulwalawatte Appuhamy; and on the west by Kolambagewattahena claimed by Ulwalawatte Appuhamy.



Surveyor-General's Office,  
Colombo, April 20, 1914.

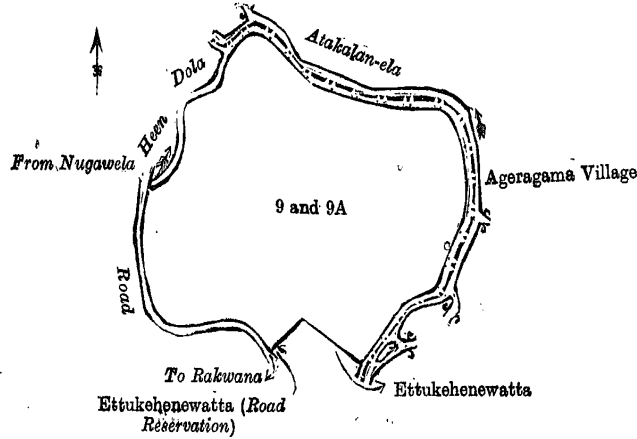
Scale of 8 Chains to an Inch.

G. K. THORNHILL,  
for Acting Surveyor-General.

II.—Preliminary plan 12.

Lot.	Name of Land.	Extent, A. R. P.
9	Hinelehena, Ettukehena	15 1 20
9A	Ettukehena (road reservation)	0 2 20
		16 0 0

and bounded as follows : on the north by the Heen-dola, the Atakalan-ela (the village limit of Ageragama ; on the east by the Atakalan-ela (the village limit of Ageragama) ; on the south by Ettukehenewatta claimed by Aruggoda Bastian Appu, Ettukehenewatta (road reservation) claimed by ditto, road from Rakwana to Nugawela ; on the west by the road from Rakwana to Nugawela, the Heen-dola.



Surveyor-General's Office,  
Colombo, April 20, 1914.

Scale of 8 Chains to an Inch.

G. K. THORNHILL,  
for Acting Surveyor-General.

III.—Preliminary plan 12.

Lot.	Name of Land.	Extent, A. R. P.
16C	Amatillanketiya	0 0 30

and bounded as follows : on the north by Heen-dola ; on the east by Amittilanketiya *alias* Dukulugodahena (road reservation) belonging to the Crown ; on the south and west by the Heen-dola.



Surveyor-General's Office,  
Colombo, April 20, 1914.


Scale of 8 Chains to an Inch.

G. K. THORNHILL,  
for Acting Surveyor-General.

IV.—Preliminary plan 12.

Lot.	Name of Land.	Extent, A. R. P.
2A	Haldolehena and Beliatteyayahena	0 0 20

and bounded as follows : on the north and east by the Atakalan-ela ; on the south by Haldolehena and Beliatteyawahena (road reservation) belonging to the Crown ; and on the west by the Ema-ela.



Surveyor-General's Office,  
Colombo, April 20, 1914.

Scale of 8 Chains to an Inch.

G. K. THORNHILL,  
for Acting Surveyor-General.

V.—Preliminary plan 12.

Lot.	Name of Land.	Extent, A. R. P.
26	Labugamadeniya	0 1 3

and bounded as follows : on the north by the Mutatuwa-ela (Pandeniya godahenyaya sold to Mr. P. D. G. Clarke under the Waste Lands Ordinances) ; on the east and south by Nagahalandeheniyaya belonging to the Crown ; and on the west by Nagahalandeheniyaya belonging to the Crown, Mutatuwa-ela.



Surveyor-General's Office,  
Colombo, April 20, 1914.

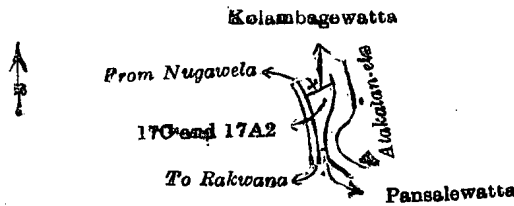
Scale of 8 Chains to an Inch.

G. K. THORNHILL,  
for Acting Surveyor-General.

VI.—Preliminary plan 12.

Lot.	Name of Land.	Extent, A. R. P.
17C ..	Dangasdeniyagodahena	0 0 15
17A2 ..	Do. (reservation for road)	0 0 15
		0 0 30

and bounded as follows : on the north by Kolambagewatta claimed by Atapattu Arachchilage Julihamy ; on the east by the Atakalan-ela ; on the south by Pansalewatta claimed by Weheragoda Pansala ; on the west by the road from Rakwana to Nugawela.



Surveyor-General's Office,  
Colombo, October 18, 1911.

Scale of 8 Chains to an Inch.

A. H. G. DAWSON,  
for Surveyor-General.

W. E. WAIT,  
Special Officer.

June 13, 1914.

**PRELIMINARY NOTICES.**

**Colombo Notice No. 5,450.**

**Notice under "The Waste Lands Ordinances of 1897, 1899, 1900, and 1903."**

TAKE notice that unless within three months from December 4, 1914, the persons, if any, who claim any interest in the lands hereinafter mentioned or in any one or more of such lands appear before the Hon. the Government Agent of the Western Province, at his office in Colombo, and make claim in person or in writing to the said lands or any of them or to some interest therein :

Such Government Agent, in pursuance of the powers in him vested by the said Ordinances, will declare by writing under his hand that the said lands, or such of them as to which no claim has been made, are the property of the Crown.

J. G. FRASER,  
Government Agent.

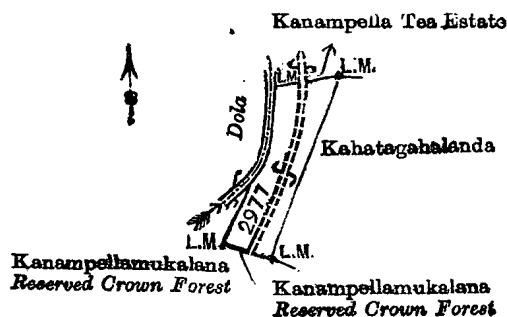
*Description of the Lands referred to.*

The following lots situated in the village of Kanampella, in Udugaha pattu of Hewagama korale, in the Colombo District of the Western Province, as described in the annexed diagrams :—

I.—Preliminary plan 14,841.

Lot.	Name of Land.	Extent, A. R. P.
2977 ..	Kahatagahalanda (reservation for dola)	0 1 10

and bounded as follows : on the north by Kanampella tea estate claimed by the Jambugahalanda Tea and Rubber Co., Ltd. ; on the south-east by Kahatagahalanda sold by the Crown to Gamaralalage Julis Appu of Kanampella ; on the south-west by Kanampellamukalana, reserved Crown forest ; and on the north-west by dola.



Surveyor-General's Office,  
Colombo, October 7, 1914.

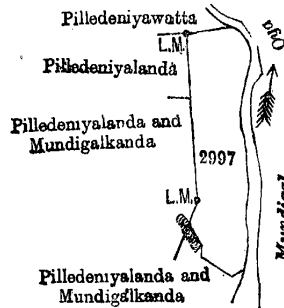
Scale of 4 Chains to an Inch.

C. R. LUNDIE,  
for Acting Surveyor-General.

## II.—Preliminary plan 14,841.

Lot.	Name of Land.	Extent, A. R. P.
2997	Pilledeniyalanda and Mundigalkanda (reservation for oya)	0 2 34

and bounded as follows : on the north by Pilledeniyawatta sold by the Crown to Wallimunidewage Davitha of Eswatta; on the east by Mundigal-oya; on the south by Pilledeniyalanda and Mundigalkanda sold by the Crown to Jayasinghe Arachchige Velun Appuhamy of Kosgama; and on the west by Pilledeniya and Mundigalkanda sold by the Crown to Kapuge William Singho of Kosgama and Vitanapatirage Louis Perera of Puwakpitiya and Pilledeniyalanda sold by the Crown to Edirisinghe Julis Appu of Eswatta.



Surveyor-General's Office,  
Colombo, October 7, 1914.

Scale of 4 Chains to an Inch.

C. R. LUNDIE,  
for Acting Surveyor-General.

## Colombo Notice No. 5,451.

## Notice under "The Waste Lands Ordinances of 1897, 1899, 1900, and 1903."

TAKE notice that unless within three months from December 4, 1914, the persons, if any, who claim any interest in the land hereinafter mentioned appear before the Hon. the Government Agent of the Western Province, at his office in Colombo, and make claim in person or in writing to the said land or to some interest therein :


Such Government Agent, in pursuance of the powers in him vested by the said Ordinances, will declare by writing under his hand that the said land, to which no claim has been made, is the property of the Crown.

## Description of the Land referred to.

The following lot situated in the village of Nawagomuwa, in Palle pattu of Hewagam korale, in the Colombo District of the Western Province, as described in the annexed diagram :—

Lot.	Name of Land.	Extent, A. R. P.
5159	Samadaragahawatta	0 0 10

and bounded as follows : on the north by Samadaragahawatta sold by the Crown to Simon Silva Seneviratne of Panawala; on the south-east by Samadaragahawatta claimed by Heeraluatchige Lewis; on the south-west by Eliyagedarawatta claimed by E. John Appuhamy; and on the north-west by Samadaragahakele sold by the Crown to Kalupatirennelagel Brampi Perera of Indolumulla.



Surveyor-General's Office,  
Colombo, October 7, 1914.

Scale of 4 Chains to an Inch.

C. R. LUNDIE,  
for Acting Surveyor-General.

## Colombo Notice No. 5,452.

## Notice under "The Waste Lands Ordinances of 1897, 1899, 1900, and 1903."

TAKE notice that unless within three months from December 4, 1914, the persons, if any, who claim any interest in the land hereinafter mentioned appear before the Hon. the Government Agent of the Western Province, at his office in Colombo, and make claim in person or in writing to the said land or to some interest therein :

Such Government Agent, in pursuance of the powers in him vested by the said Ordinances, will declare by writing under his hand that the said land, to which no claim has been made, is the property of the Crown.


## Description of the Land referred to.

The following lot situated in the village of Walpita, in the Meda pattu of Hewagam korale, in the Colombo District of the Western Province, as described in the annexed diagram :—

Lot.	Name of Land.	Extent, A. R. P.
Y 25	Delgahalanda (reservation for road)	0 0 15

and bounded as follows : on the north by Delgahalanda, Crown reservation; on the east by Delgahawatta claimed by Wickrema-arachchige Don Hendrick and others; on the south by the road from Dedigomuwa to Atigala; on the west by Etambagahalandewatta claimed by Ratugamage Don Cornelis and others.

J. G. FRASER,  
Government Agent.



Surveyor-General's Office,  
Colombo, July 29, 1913.

Scale of 4 Chains to an Inch.

C. R. LUNDIE,  
for Surveyor-General.

### Kurunegala Notice No. 5,453.

#### Notice under "The Waste Lands Ordinances of 1897, 1899, 1900, and 1903."

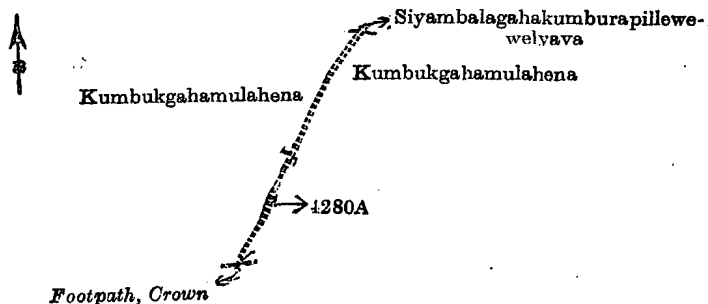
TAKE notice that unless within three months from December 4, 1914, the persons, if any, who claim any interest in the land hereinafter mentioned make claim in person or in writing to the said land or to some interest therein to J. M. Davies, Esq., Special Officer appointed under section 28 of "The Waste Lands Ordinances of 1897, 1899, 1900, and 1903," at his office at Fort, Colombo:

Such Special Officer, in pursuance of the powers vested in him by the said Ordinances, will declare by writing under his hand that the land, to which no claim has been made, is the property of the Crown.

J. M. DAVIES,  
Special Officer.

#### Description of the Land referred to.

The land commonly called or known as reservation for footpath, situated in the village of Kurundulla, in the Mahagalboda Egoda korale of the Hiriya hatpattu of the Kurunegala District, in the North-Western Province, containing in extent 9 perches, shown as lot 4280A in preliminary plan 676 and in the annexed diagram; and bounded as follows: on the north by Siyambalagahakumburepillewewelyaya; on the east by Kumbukgahamulahena sold by the Crown; on the south by a footpath belonging to the Crown; on the west by Kumbukgahamulahena sold by the Crown.



Surveyor-General's Office,  
Colombo, October 21, 1914.

Scale of 4 Chains to an Inch.

G. K. THORNHILL,  
for Acting Surveyor-General.

Kurunegala S. O. 196—1914.

### Kurunegala Notice No. 5,454.

#### Notice under "The Waste Lands Ordinances of 1897, 1899, 1900, and 1903."

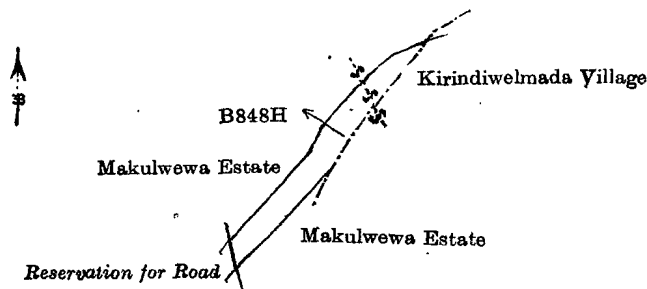
TAKE notice that unless within three months from December 4, 1914, the persons, if any, who claim any interest in the land hereinafter mentioned make claim in person or in writing to the said land or to some interest therein to J. M. Davies, Esq., Special Officer appointed under section 28 of "The Waste Lands Ordinances of 1897, 1899, 1900, and 1903," at his office at Fort, Colombo:

Such Special Officer, in pursuance of the powers vested in him by the said Ordinances, will declare by writing under his hand that the land, to which no claim has been made, is the property of the Crown.

J. M. DAVIES,  
Special Officer.

#### Description of the Land referred to.

The land commonly called or known as reservation for road, situated in the village of Kebililla, in the Mahagalboda Egoda korale of the Hiriya hatpattu of the Kurunegala District, in the North-Western Province, containing in extent 1 rood and 3 perches, shown as lot B 848H in preliminary plan 1,922 and in the annexed diagram; and bounded as follows: on the north by Makulwewa estate sold by the Crown; on the east by the village limit of Kirindiwelmadaya; on the south by Makulwewa estate sold by the Crown; on the west by a reservation for road.



Surveyor-General's Office,  
Colombo, October 22, 1914.

Scale of 4 Chains to an Inch.

G. K. THORNHILL,  
for Acting Surveyor-General.

Kurunegala S. O. 197—1914.

## Kurunegala Notice No. 5,455.

## Notice under "The Waste Lands Ordinances of 1897, 1899, 1900, and 1903."

TAKE notice that unless within three months from December 4, 1914, the persons, if any, who claim any interest in the lands hereinafter mentioned or in any one or more of such lands or to some interest therein make claim in person or in writing to the said lands or any of them or to some interest therein to J. M. Davies, Esq., Special Officer appointed under section 28 of "The Waste Lands Ordinances of 1897, 1899, 1900, and 1903," at his office at Fort, Colombo :

Such Special Officer, in pursuance of the powers vested in him by the said Ordinances, will declare by writing under his hand that the said lands, or such of them as to which no claim has been made, are the property of the Crown.

J. M. DAVIES,  
Special Officer.

## Description of the Lands referred to.

The following lots situated in the village of Siradunna (eastern portion), in the Mahagalboda Egoda korale of the Hiriya hatpattu, of the Kurunegala District, in the North-Western Province, as described in the annexed diagrams:—

## I.—Preliminary plan 1,297.

Lot.	Name of Land.	Extent, A.	R.	P.
2	Dolukandamukalana	151	0	16
53	Bulugaha-ela (stream)	0	2	1
54	Do.	1	1	4
		152	3	21

and bounded as follows : on the north by the village limit of Wedeniya ; on the east by the boundary of Hetahaya korale, the boundary of Ihalawisideke korale ; on the south by the boundary of Ihalawisideke korale, Ganimehena claimed by the Crown, Kapparawalliyagawahena claimed by the Crown, Dikhena claimed by the Crown, an ela, Kekunagahamulahena claimed by the Crown, Talapalahattiyagawahena claimed by the Crown, Kehelwattahena sold by the Crown, Kehelwattakumbura *alias* Pansalekumbura *alias* Ambagahagawakumbura sold by the Crown ; on the west by T. P. 92,446, Warawellapansalawatta (private), T. P. 92,446, a stream, T. P. 92,446, Katukongahamulahena belonging to the Crown, Galgirigawatamadurupusapuhena claimed by the Crown, Kahatagahamulahena *alias* Titawelagawahena claimed by the Crown, Titawelagawahena claimed by the Crown, Kumburamegahahena claimed by the Crown.

[For Diagram see page 1725.]

## II.—Preliminary plan 1,297.

Lot.	Name of Land.	Extent, A.	R.	P.
23	Warawellawewa and backwaters (tank and bund)	13	3	23
51	Kongaha-ela (stream)	0	1	25
52	Talapalahattiya-ela (stream)	0	2	4
		14	3	12

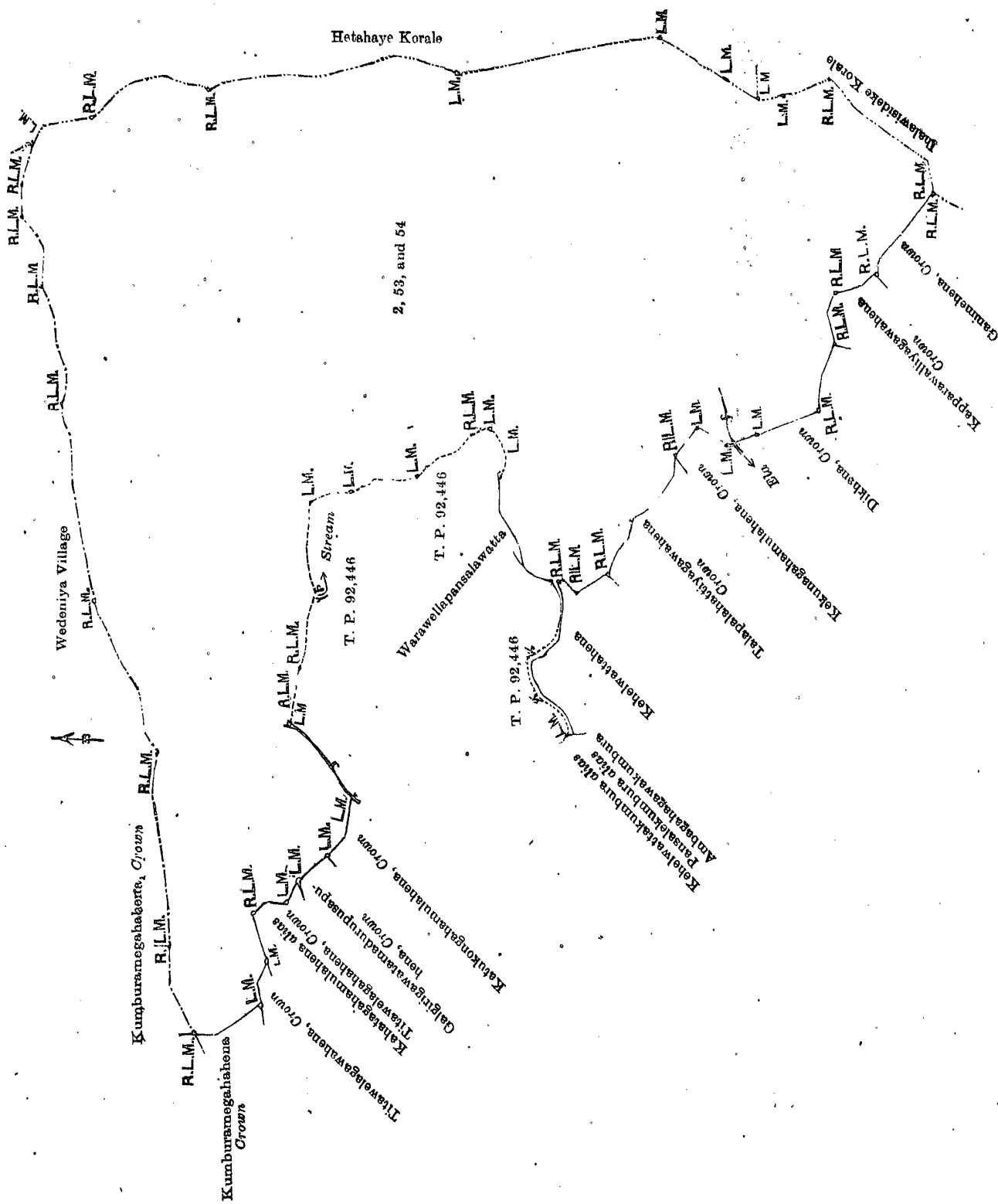
and bounded as follows : on the north by Petmagahena claimed by the Crown, a road claimed by the Crown, Petmagahena claimed by the Crown, Ambalamagawahena claimed by the Crown ; on the east by Kehelwattakumbura *alias* Pansalekumbura *alias* Ambagahagawakumbura sold by the Crown, Puwakgahamulawatta claimed by the Crown, Kehelwattahena sold by the Crown, Talapalahattiyagawahena sold by the Crown, Rambodagalagehena sold by the Crown, Talapalahattiyagawahena sold by the Crown, a rock, Kekunagahamulahena claimed by the Crown, Kongahamulahena claimed by the Crown, Kekunagahamulahena claimed by the Crown, Kekunagaha-ela, Kekunagahamulahena claimed by the Crown ; on the south by an ela, Kalatuwamankadahena claimed by the Crown ; on the west by Bogahamulahena claimed by the Crown, a stream, Wekandamadakumbura claimed by Mohandiramila Ausadahamy and another, Wekandamada claimed by Heratgama priest and others, Wekandamada claimed by Dingiri Amma, Wekandamadakumbura claimed by Hittihamy, M. Kiri Banda and others, Wekandamadakumbura claimed by Kirialakowa Veda, Wekandamadakumbura claimed by Dissanayaka M. Kalu Banda and others, Hunugalaraliyahena claimed by Dissanayaka M. Kowrala and others.

[For Diagram see page 1726.]

## III.—Preliminary plan 1,297.

Lot.	Name of Land.	Extent, A.	R.	P.
41	Garindiahenamukalana	5	3	22

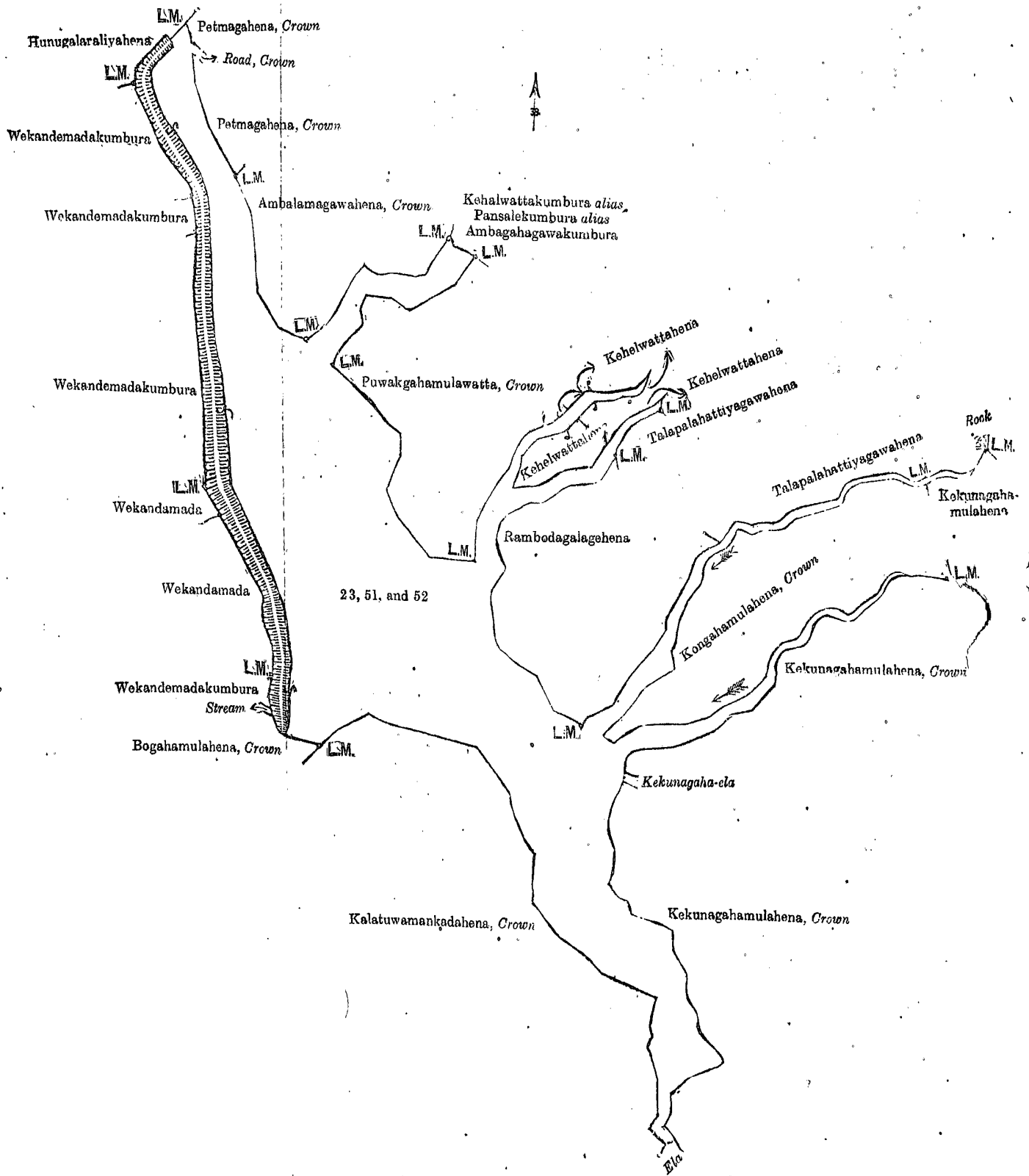
and bounded as follows : on the north by Aratigawahena claimed by the Crown, Galhindahena claimed by the Crown, Olupanduragawahena claimed by the Crown ; on the east by Galsiyambalagahamuladeweliyahena claimed by the Crown, Paragollayayaganimahena claimed by the Crown ; on the south by the boundary of Ihalawisideke korale ; on the west by the village limit of Kanawa.



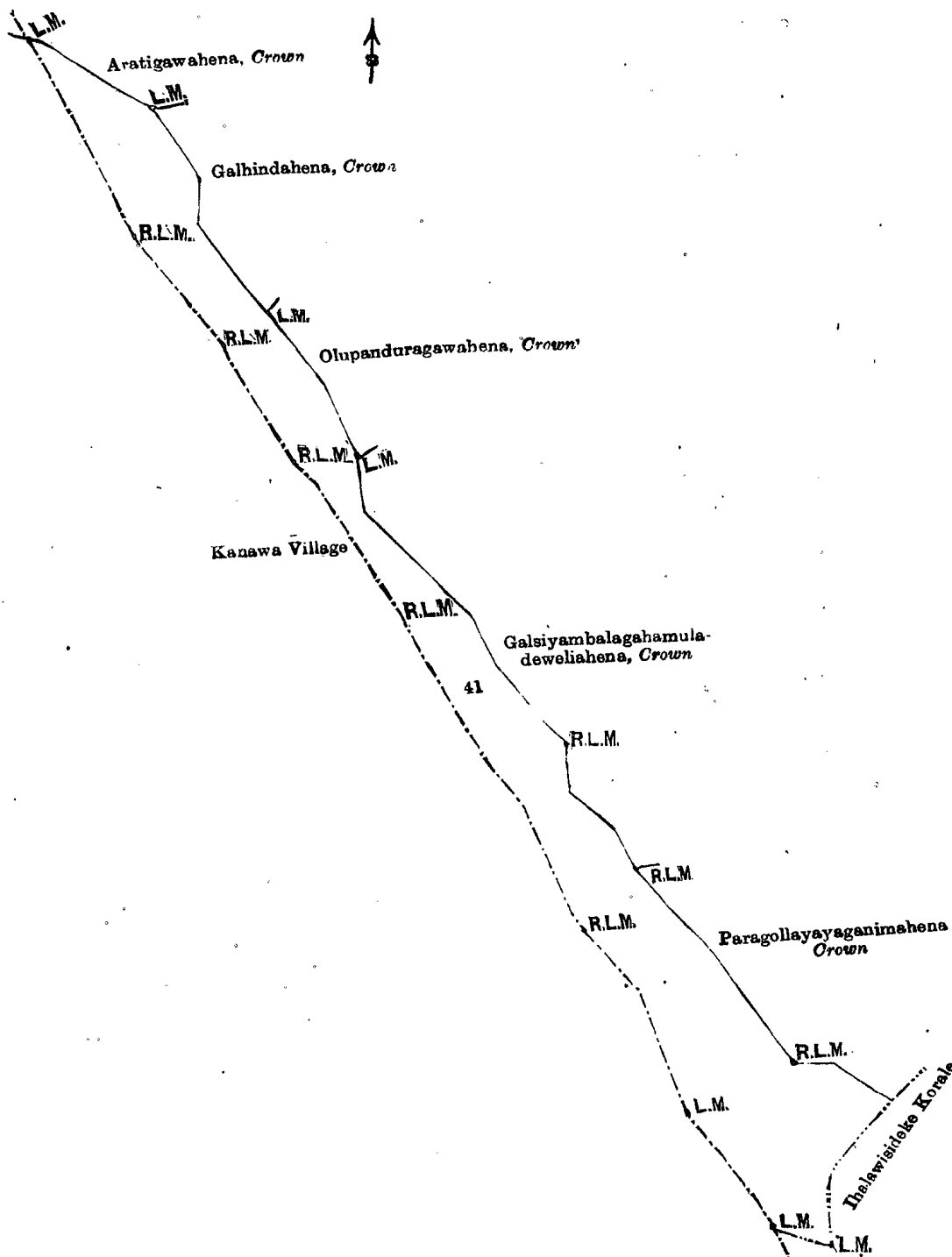
Surveyor-General's Office,  
Colombo, July 3, 1914.

Scale of 8 Chains to an Inch.

G. K. THORNHILL,  
for Acting Surveyor-General.







Surveyor-General's Office,  
Colombo, July 3, 1914.

Scale of 4 Chains to an Inch.

G. K. THORNHILL,  
for Acting Surveyor-General.

IV.—Preliminary plan 1,297.

Lot.	Name of Land.	Extent, A. R. P.
49	Mala-ela (stream), Mudun-ela (stream), Ganima-ela (stream), and Bogaha-ela (stream)	2 2 38

and bounded as follows : on the north by Galhindahena claimed by the Crown, Kalatuwamankadahena claimed by the Crown, Warawellawewa claimed by the Crown, Kekunagahamulahena claimed by the Crown, Dikhena claimed by the Crown, Kapparawalliyagalagawahena belonging to the Crown ; on the east by Kapparawalliyagalagawahena claimed by the Crown, Bogahamulahena claimed by the Crown, Ganimehena claimed by the Crown, a road, the boundary of Ihalawisideke korale ; on the south by Paragollayaya, Ganimehena claimed by the Crown ; on the west by Galsiyambalagahamuladeweliyahena claimed by the Crown, Talahenaelagawahena claimed by the Crown, Galwetiayahena claimed by the Crown, Kalatuwamankadahena claimed by the Crown, Hulupanduragawahena claimed by the Crown, Galhindahena claimed by the Crown.

NOTE.—The following lot lying within the above boundaries is excluded from this part of the notice, and its acreage of 6 acres 2 roods and 29 perches is not included in the acreage of 2 acres 2 roods and 38 perches given above :—

Preliminary plan 1,297.

Lot.	Name of Land.	Extent, A. R. P.
44	Korakayawattahena	6 2 29



V.—Preliminary plan 1,297.

Lot.	Name of Land.	Extent, A. R. P.
48	Gansabhawa road	1 1 34

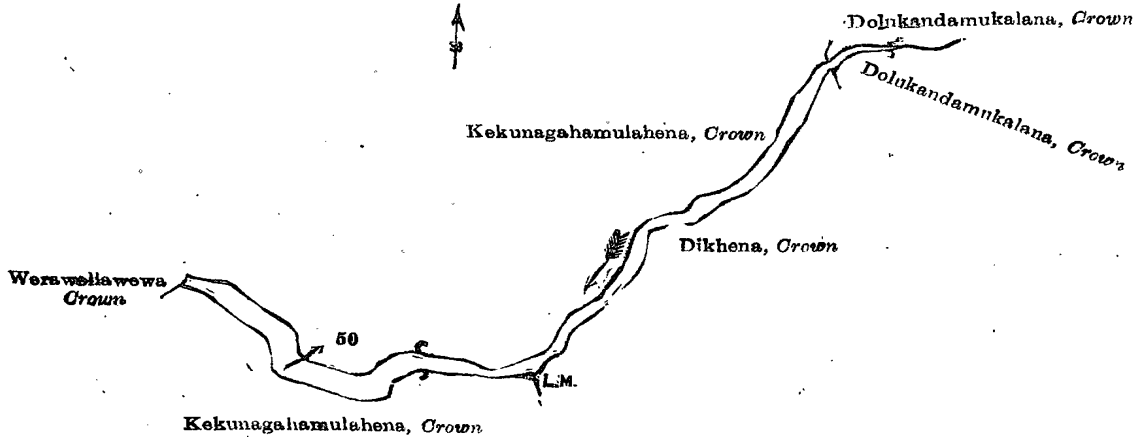
and bounded as follows : on the north by Gallindakanattapillewa sold by the Crown, Wekandamadapillewa sold by the Crown, Bogamahulahena claimed by the Crown ; on the east by Kalatuwamankadahena claimed by the Crown, Galwetiya-hena claimed by the Crown, Korakewawattahena claimed by the Crown, Mudun-ela, Ganimehena claimed by the Crown ; on the south by the boundary of Ihalawisideke korale, Mudun-ela, Korakewawattahena belonging to the Crown, Mudun-ela, Talahenagawahena claimed by the Crown, Galwetiya-hena claimed by the Crown, Mala-ela ; on the west by Kalatuwa-mankadahena claimed by the Crown, Hulupanduragawahena claimed by the Crown, Galhindahena claimed by the Crown, Kalatuwamankadahena belonging to the Crown, Galhindahena claimed by the Crown, Bogamahulahena belonging to the Crown, Mudunapitiyahena claimed by the Crown.

[For Diagram see page 1730.]

VI.—Preliminary plan 1,297.

Lot.	Name of Land.	Extent, A. R. P.
50	Kekunagaha-ela (stream)	0 2 25

and bounded as follows : on the north by Kekunagahamulahena claimed by the Crown, Dolukandamukalana claimed by the Crown ; on the east by Dolukandamukalana claimed by the Crown, Dikhena claimed by the Crown ; on the south by Kekunagahamulahena claimed by the Crown ; on the west by Werawellawewa belonging to the Crown.



Surveyor-General's Office,  
Colombo, July 3, 1914.

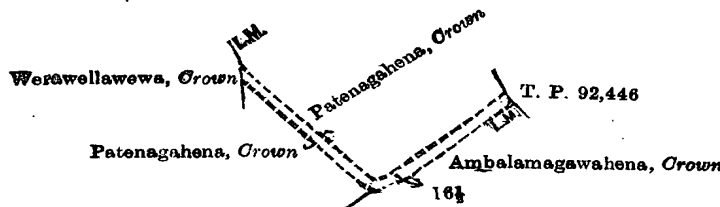
Scale of 4 Chains to an Inch.

G. K. THORNHILL,  
for Acting Surveyor-General.

VII.—Preliminary plan 1,297.

Lot.	Name of Land.	Extent, A. R. P.
16½	Road	0 0 27

and bounded as follows : on the north by Patenagahahena claimed by the Crown ; on the east by T. P. 92,446 ; on the south by Ambalamagawahena claimed by the Crown ; on the west by Patenagahena claimed by the Crown, Werawellawewa claimed by the Crown.



Surveyor-General's Office,  
Colombo, July 3, 1914.

[Scale of 4 Chains to an Inch.

G. K. THORNHILL,  
for Acting Surveyor-General.

VIII.—Preliminary plan 1,949.

Lot.	Name of Land.	Extent, A. R. P.
X 947	Galkotuwepillewa.	0 1 38

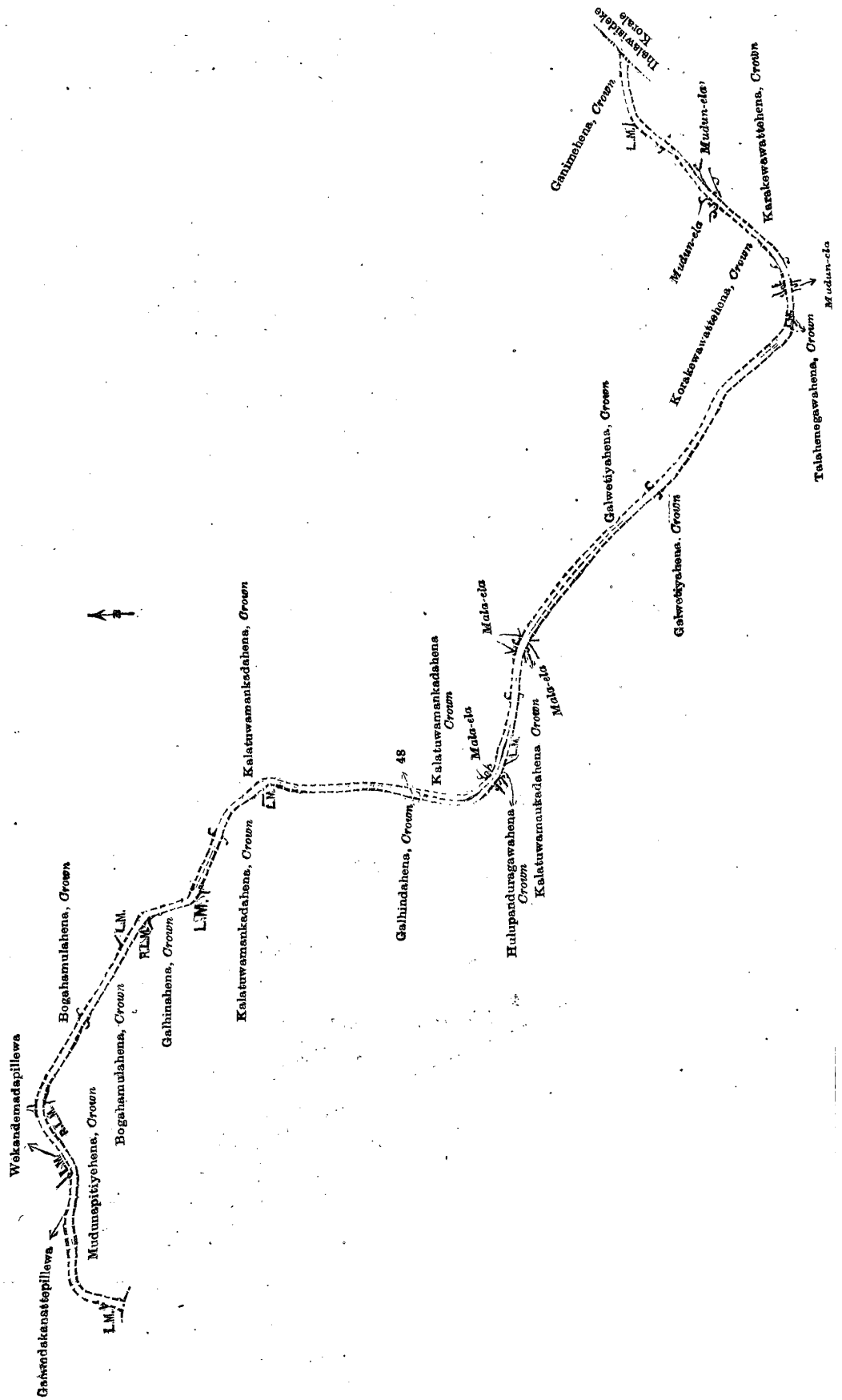
and bounded as follows : on the north by Galkotuwapillewa claimed by Meniknaidelage Malla Naide and others ; on the east by Nabodawela claimed by M. Kalu Banda and others ; on the south by Nabodawelapillewa claimed by the Crown, Endaruhena-amuna claimed by Kiribandalage Appuhami Punchi Banda ; on the west by an ela.



Surveyor-General's Office,  
Colombo, July 3, 1914.

Scale of 4 Chains to an Inch.

G. K. THORNHILL,  
for Acting Surveyor General.



Surveyor-General's Office,  
Colombo, July 3, 1914.

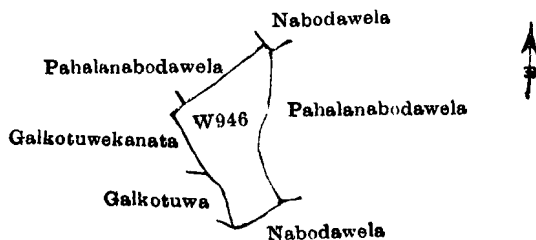
Scale of 4 Chains to an Inch.

G. K. THORNHILL,  
for Acting Surveyor-General.

IX.—Preliminary plan 1,949.

Lot.	Name of Land.	Extent, A. R. P.
W 946	Pahalanabodapillewa	0 1 37

and bounded as follows : on the north by Galkotuwekanatta claimed by Tikiri Appu Naidelage Mudalainaide and others, Pahalanabodawela claimed by Warawale Vihare ; on the east by Nabodawela claimed by Arachchillage Dingiri Banda and others, Pahalanabodawela claimed by Arachchillage Mutumenika and others ; on the south by Nabadawela claimed by Mudiyansele Kalu Banda and others ; on the west by Galkotuwa claimed by Meniknaidelage Malla Naide and others, Galkotuwekanatta claimed by Tikiri Appu Naidelage Mudalainaide and others.



Surveyor-General's Office,  
Colombo, July 3, 1914.

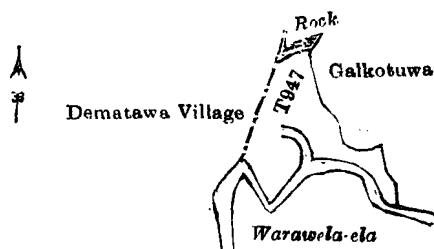
Scale of 4 Chains to an Inch.

G. K. THORNHILL,  
for Acting Surveyor-General.

X.—Preliminary plan 1,949.

Lot.	Name of Land.	Extent, A. R. P.
T 947	Galkotuwapillewa	0 2 10

and bounded as follows : on the north by a rock ; on the east by Galkotuwa claimed by Meniknaidelage Malla Naide and others ; on the south by Warawela-ela ; on the west by the village limit of Dematawe.



Surveyor-General's Office,  
Colombo, July 3, 1914.

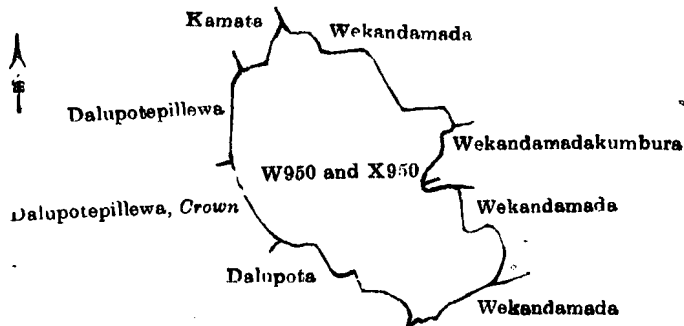
Scale of 4 Chains to an Inch.

G. K. THORNHILL,  
for Acting Surveyor-General.

XI.—Preliminary plan 1,949.

Lot.	Name of Land.	Extent, A. R. P.
W 950	Wekandamadagala	1 1 24
X 950	Dalupota-amuna (abandoned tank)	0 2 24
		2 0 8

and bounded as follows : on the north by Kamata claimed by Punchirala Vidanalage Kowrala, Wekandamada claimed by Punchirala Vidanalage Kowrala ; on the east by Wekandamadakumbura claimed by H. M. Kiri Banda and others, Wekandamada claimed by Ranmenikalage Punchirala ; on the south by Wekandamada claimed by Bandirala Arachchi and others of Nelowa, Dalupota claimed by Ranmenikalage Punchirala and others ; on the west by Dalupotapillewa claimed by the Crown, Dalupotapillewa sold by the Crown.



Surveyor-General's Office,  
Colombo, July 3, 1914.

Scale of 4 Chains to an Inch.

G. K. THORNHILL,  
for Acting Surveyor-General.

XII.—Preliminary plan 1,949.

Lot.	Name of Land.	Extent, A. R. P.
U 949	Talgahamula-amuna	0 0 36
V 949	Wekandamadapillewa	0 2 10
		0 3 6

and bounded as follows : on the north by Talagahamulakotuwa claimed by Banda Vidanelage Dingiri Banda and others ; on the east by Talagahamulakotuwapillewa claimed by Hithami Mudiyanseleage Dingiri Banda and another, Wekandamadapillewa claimed by Dissanaya Mudiyanseleage Kowala, Wekandamadakumbura claimed by Dissanayaka Mudiyanseleage Kalu Banda and others ; on the south by Wekandamada claimed by Punchirala Vidanelage Kowrala, Dalupitapillewa claimed by the Crown ; on the west by Talagahamulakotuwapillewa claimed by the Crown.



Surveyor-General's Office,  
Colombo, July 3, 1914.

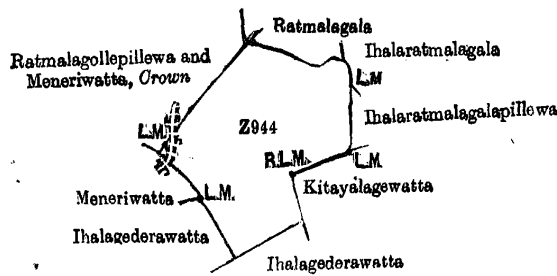
Scale of 4 Chains to an Inch.

G. K. THORNHILL,  
for Acting Surveyor-General.

XIII.—Preliminary plan 1,949.

Lot.	Name of Land.	Extent, A. R. P.
Z 944	Dewalagala and Kapukotuwapillewa	1 1 25

and bounded as follows : on the north by Ratmalagala claimed by Punchiralage Banda Vidane and others ; on the east by Ihalaratmalagala claimed by M. Dingiri Appuhamy, Ihalaratmalagalapillewa sold by the Crown, Kitayalagewatta claimed by Galagedarage Tikiri Appu Naide, Mudali Naide, and another ; on the south by Ihalagederawatta claimed by Mudiyanse ; on the west by Ihalagederawatta (private), Meneriwatta sold by the Crown, Meneriwatta and Ratmalagollepillewa claimed by the Crown.



Surveyor-General's Office,  
Colombo, July 3, 1914.

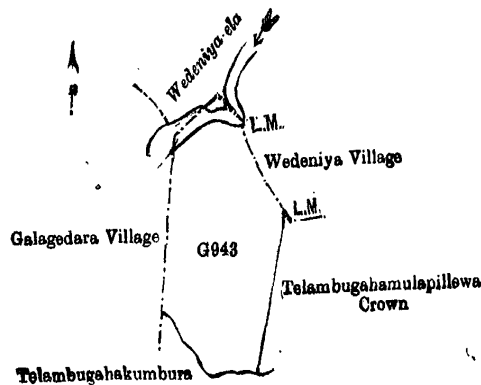
Scale of 4 Chains to an Inch.

G. K. THORNHILL,  
for Acting Surveyor-General.

XIV.—Preliminary plan 1,949.

Lot.	Name of Land.	Extent, A. R. P.
G 943	Telambughamulapillewa	1 1 28

and bounded as follows : on the north by Wedeniya-ela, the village limit of Wedeniya ; on the east by Telambughamulapillewa claimed by the Crown ; on the south by Telambugahakumbura claimed by Kirinaidelage Ukku Naide and others ; on the west by the village limit of Galagedera.



Surveyor-General's Office,  
Colombo, July 3, 1914.

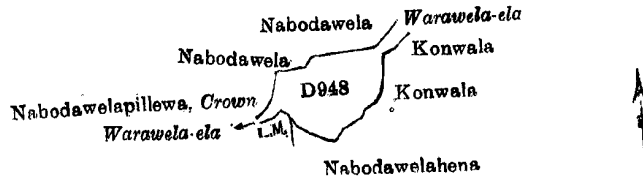
Scale of 4 Chains to an Inch.

G. K. THORNHILL,  
for Acting Surveyor-General.

XV.—Preliminary plan 1,949.

Lot.	Name of Land.	Extent, A. R. P.
D 948	Nabodawala-amuna (tank)	0 1 17

and bounded as follows: on the north by Nabodawela claimed by Mudiyanselege Kahu Banda and others, Nabodawela claimed by Siradunnalage Kowwa and others; on the east by Warawela-ela, Konwala claimed by Ranhamillage Dingiri Amma and others, Konwala claimed by Punchirilage Banda Vidane and others; on the south by Nabodawelahena sold by the Crown; on the west by Warawela-ela, Nabodawelapillewa claimed by the Crown.



Surveyor-General's Office,  
Colombo, July 3, 1914.

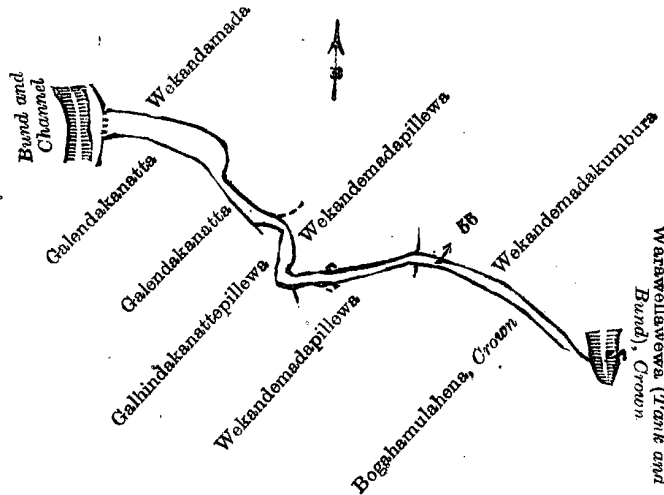
Scale of 4 Chains to an Inch.

G. K. THORNHILL,  
for Acting Surveyor-General.

XVI.—Preliminary plan 1,297.

Lot.	Name of Land.	Extent, A. R. P.
56	Stream	0 0 27

and bounded as follows: on the north by Wekandamada claimed by Bandirala Arachchi of Nelowa and others, Wekandamadapillewa sold by the Crown, Wekandamadakumbura claimed by Mohandramila Ausadahami and another; on the east by Warawellawewa (tank and bund) belonging to the Crown; on the south by Bogahamulahena claimed by the Crown, Wekandamadapillewa sold by the Crown, Galhindakanatpillewa sold by the Crown, Galendakanatta claimed by Polunguwa and others, Galendakanatta claimed by Kiri Banda and others; on the west by a bund and channel.



Surveyor-General's Office,  
Colombo, July 3, 1914.

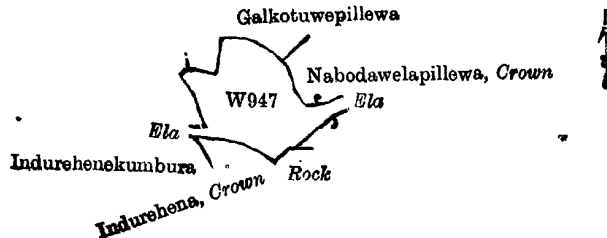
Scale of 4 Chains to an Inch.

G. K. THORNHILL,  
for Acting Surveyor-General.

XVII.—Preliminary plan 1,949.

Lot.	Name of Land.	Extent, A. R. P.
W 947	Indureheneamuna (tank)	0 1 26

and bounded as follows: on the north by Galkotuwepillewa claimed by Meniknaidelage Malhami Naide and another; on the east by Nabodawelapillewa claimed by the Crown, an ela; on the south by a rock, Indurehena claimed by the Crown; on the west by Indurehenekumbura claimed by Malhami Veda Naide, a stream, Galkotuwepillewa claimed by Menik Naidelage Mallahami Naide and another.



Surveyor-General's Office,  
Colombo, July 3, 1914.


Scale of 4 Chains to an Inch.

G. K. THORNHILL,  
for Acting Surveyor-General.

XVIII.—Preliminary plan 1,949.

Lot.	Name of Land.	Extent, A. R. P.
Q 943B	Ela (stream)	0 0 2

and bounded as follows: on the north by Telambugahakumburepillewa claimed by Kiri Bandalage Ukku Banda and others; on the east by Asweddumapurana claimed by Kiri Bandalage Appuhami and others; on the south by Ambadalu-pota alias Habadalupotta claimed by Ausadahami of Hunupola and another; on the west by Mahawalapitiyakotuwa claimed by the Crown.



Surveyor-General's Office,  
Colombo, July 3, 1914.

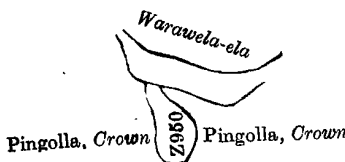
Scale of 4 Chains to an Inch.

G. K. THORNHILL,  
for Acting Surveyor-General.

XIX.—Preliminary plan 1,949.

Lot.	Name of Land.	Extent, A. R. P.
Z 950	Kollongolleamuna (tank)	0 0 35

and bounded as follows : on the north by Warawela-ela ; on the east, south, and west by Pingolla claimed by the Crown.



Surveyor-General's Office,  
Colombo, July 3, 1914.

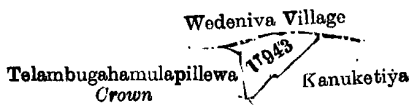
Scale of 4 Chains to an Inch.

G. K. THORNHILL,  
for Acting Surveyor-General.

XX.—Preliminary plan 1,949.

Lot.	Name of Land.	Extent, A. R. P.
U 943	Kanuketiyapillewa	0 0 22

and bounded as follows : on the north by the village limit of Wedeniya ; on the east and south by Kanuketiya claimed by Warawela Vihare ; on the west by Telambugahamulapillewa claimed by the Crown.



Surveyor-General's Office,  
Colombo, July 3, 1914.

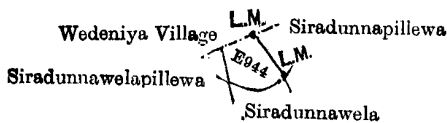
Scale of 4 Chains to an Inch.

G. K. THORNHILL,  
for Acting Surveyor-General.

XXI.—Preliminary plan 1,949.

Lot.	Name of Land.	Extent, A. R. P.
E 944	Siradunnawelapillewa	0 0 20

and bounded as follows : on the north by the village limit of Wedeniya ; on the east by Siradunnawelapillewa sold by the Crown ; on the south by Siradunnawela claimed by Arachchillage Dingiri Banda and others ; on the west by Siradunnawelapillewa claimed by Mudiyansele Dingiri Banda.



Surveyor-General's Office,  
Colombo, July 3, 1914.

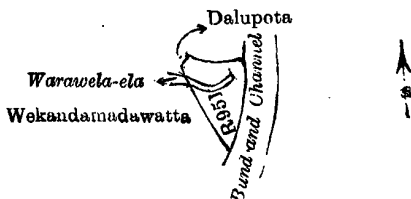
Scale of 4 Chains to an Inch.

G. K. THORNHILL,  
for Acting Surveyor-General.

XXII.—Preliminary plan 1,949.

Lot.	Name of Land.	Extent, A. R. P.
R 951	Galenda-amuna (swamp)	0 0 26

and bounded as follows : on the north by Dalupota (private) ; on the east by bund and channel ; on the south by Wekandamadawatta claimed by Punchirala Arachchige Kiri Banda and others ; on the west by Wekandamadawatta claimed by Punchirala Arachchige Kiri Banda and others, Warawela-ela, Dalupota (private).



Surveyor-General's Office,  
Colombo, July 3, 1914.

Scale of 4 Chains to an Inch.

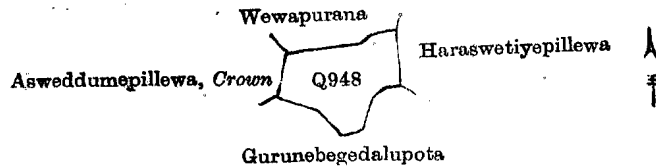
G. K. THORNHILL,  
for Acting Surveyor-General.



XXIII.—Preliminary plan 1,949.

Lot.	Name of Land.	Extent, A. R. P.
Q 948	Gurunagedalupotepillewa	0 1 16

and bounded as follows : on the north by Wewapurana claimed by Ukku Bandalage Kiri Banda and others ; on the east by Haraswetiypillewa sold by the Crown ; on the south by Gurunebege dalupota claimed by Arachchillage Dingiri Banda and others ; on the west by Asweddumapillewa claimed by the Crown.



Surveyor-General's Office,  
Colombo, July 3, 1914.

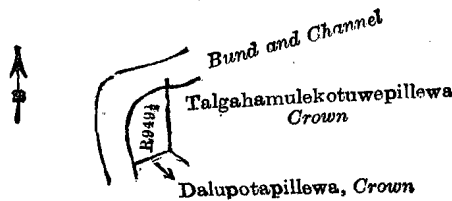
Scale of 4 Chains to an Inch.

G. K. THORNHILL,  
for Acting Surveyor-General.

XXIV.—Preliminary plan 1,949.

Lot.	Name of Land.	Extent, A. R. P.
R 949½	Lindawalapillewa	0 0 12

and bounded as follows : on the north by bund and chanel ; on the east by Talgahamulekotuwepillewa claimed by the Crown ; on the south by Dalupotapillewa claimed by the Crown ; on the west by bund and channel.



Surveyor-General's Office,  
Colombo, July 3, 1914.

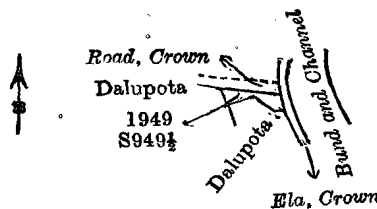
Scale of 4 Chains to an Inch.

G. K. THORNHILL,  
for Acting Surveyor-General.

XXV.—Preliminary plan 1,949.

Lot.	Name of Land.	Extent, A. R. P.
S 949½	Dalupotapillewa	0 0 5

and bounded as follows : on the north by a road belonging to the Crown ; on the east by bund and channel ; on the south by Dalupota claimed by Kirihamillage Ukku Banda ; on the west by Dalupota claimed by Kapuralage Ukku and others.



Surveyor-General's Office,  
Colombo, October 1, 1914.

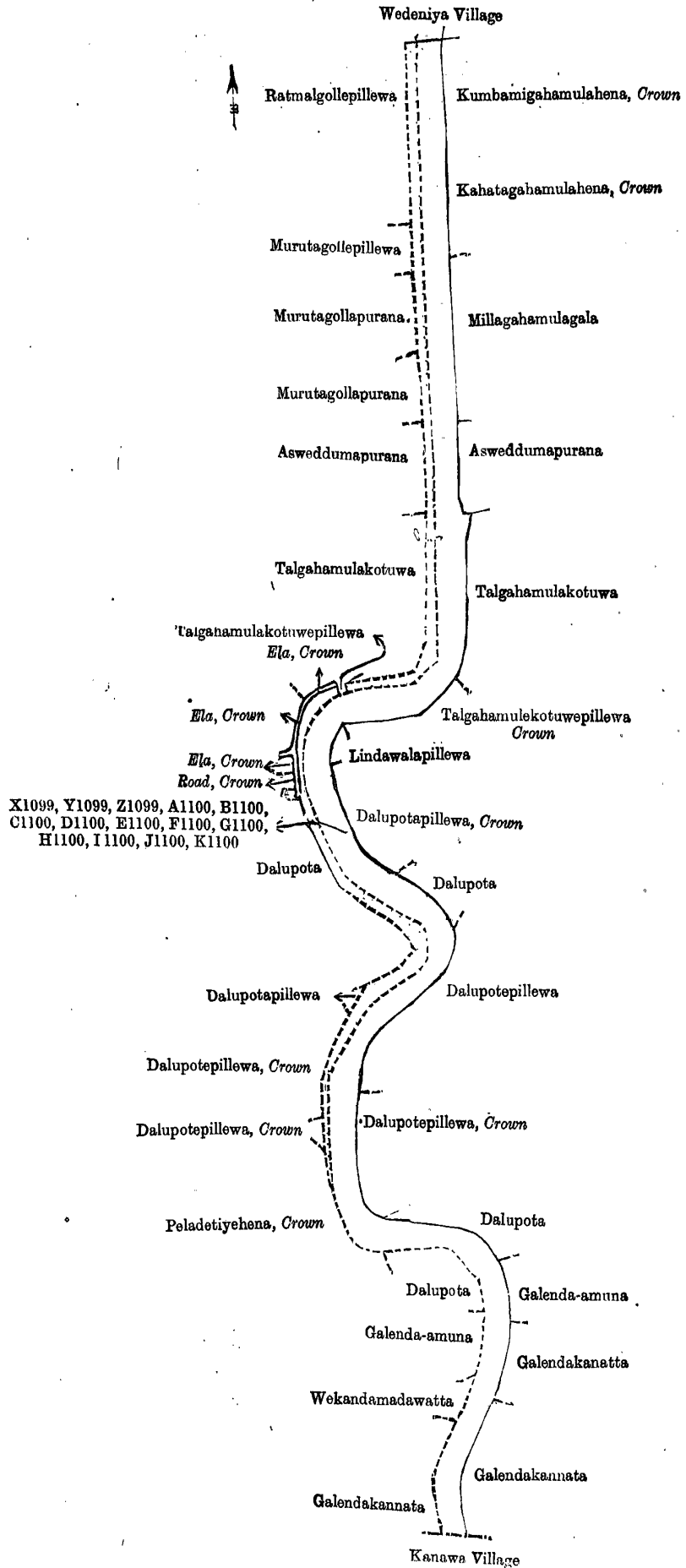
Scale of 4 Chains to an Inch.

G. K. THORNHILL,  
for Acting Surveyor-General.

XXVI.—Preliminary plan 2,203.

Lot.	Name of Land.	Extent, A. R. P.	Lot.	Name of Land.	Extent, A. R. P.
X 1099	Bund and channel	0 0 38	F 1100	Bund and channel	0 2 31
Y 1099	Do.	0 1 5	G 1100	Do.	0 0 14
Z 1099	Do.	0 1 21	H 1100	Do.	0 0 1
A 1100	Do.	0 0 37	I 1100	Do.	0 0 9
B 1100	Do.	0 1 14	J 1100	Do.	0 0 27
C 1100	Do.	0 2 17	K 1100	Do.	1 1 0
D 1100	Do.	0 0 15			
E 1100	Do.	0 0 28			4 2 17

and bounded as follows : on the north by the village limit of Wedeniya ; on the east by Kumbamigahamulahena claimed by the Crown, Kahatagahamulahena claimed by the Crown, Millagahamulagala sold by the Crown, Asweddumapurana claimed by M. Dingiri Banda, Talgahamulakotuwa claimed by Banda Vidanelage Dingiri Banda and others, Talgahamulakotuwpillewa claimed by the Crown, Lindawalapillewa claimed by M. Dingiri Banda, Dalupotapillewa claimed by the Crown, Dalupota claimed by Kirihamillage Ukku Banda, Dalupotepillewa sold by the Crown, Dalupotepillewa claimed by the Crown, Dalupota claimed by Ranmenikage Punchirala and others, Galenda-amuna claimed by A. Kiri Banda and others, Galendakanatta claimed by Kiri Banda and others, Galendakanatta claimed by Polunguwa and others ; on the south by the village limit of Kanawa ; on the west by Galenakannata claimed by Polunguwa and others, Wekandamadawatta claimed by Punchirala Arachchige Kiri Banda and others, Galena-amuna claimed by Arachchilage Kiri Banda and others, Dalupota claimed by Ranmenikage Punchirala and others, Peladetiyeheha claimed by the Crown, Dalupotepillewa belonging to the Crown, Dalupotepillewa claimed by the Crown, Dalupotepillewa claimed by Kirihamillage Ukku Banda, a road belonging to the Crown, an ela belonging to the Crown, Talgahamulakotuwpillewa claimed by Punchiralage, Arachchilage Kiri Banda and others, Talgahamulakotuwa claimed by Vitanakankanamalage Podinno, Asweddumapurana claimed by Menik Naidelage Dingiri Banda, Murutagollapurana claimed by Menik Naidelage Dingiri Appu Naide, Murutagollapurana claimed by Punchiralage Banda Vidane, Murutagollepillewa sold by the Crown, Ratmalgollepillewa claimed by Dissanayaka Mudiyansele Dingiri Appuhamy.



Surveyor-General's Office,  
Colombo, October 1, 1914.

Scale of 4 Chains to an Inch.

G. K. THORNHILL,  
for Acting Surveyor-General.

Kurunegala S. O. 198—1914.