

# Ceylon Government Gazette

Published by Authority.

No. 6,687 — FRIDAY, DECEMBER 11, 1914.

PART I.—General: Minutes, Proclamations, Appointments, and General Government Notifications.      PART III.—Provincial Administration.  
 PART II.—Legal and Judicial.      PART IV.—Land Settlement.  
 PART V.—Mercantile, Marine, Municipal, Local, &c.

*Separate paging is given to each Part in order that it may be filed separately.*

## Part IV.—Land Settlement.

Preliminary Notices .. .. .	PAGE .. 1737	Final Orders .. .. .	PAGE .. 1747
-----------------------------	--------------	----------------------	--------------

### PRELIMINARY NOTICES.

#### Hambantota Notice No. 5,456.

#### Notice under "The Waste Lands Ordinances of 1897, 1899, 1900, and 1903."

TAKE notice that unless within three months from December 11, 1914, the persons, if any, who claim any interest in the lands hereinafter mentioned or in any one or more of such lands make claim in person or in writing to the said lands or any of them or to some interest therein to M. T. Archibald, Esq., Special Officer appointed under section 28 of "The Waste Lands Ordinances of 1897, 1899, 1900, and 1903," at his office at Fort, Colombo :

Such Special Officer, in pursuance of the powers vested in him by the said Ordinances, will declare by writing under his hand that the said lands, or such of them as to which no claim has been made, are the property of the Crown.

M. T. ARCHIBALD,  
Special Officer.

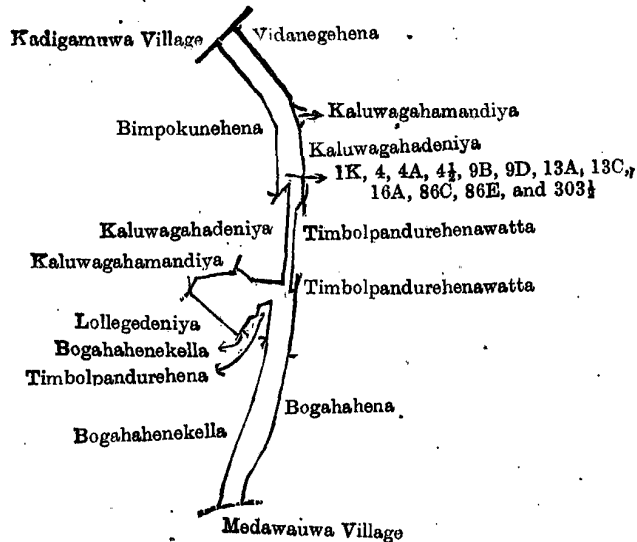
#### Description of the Lands referred to.

The following lots situated in the village of Moderawana, in the Giruwa Pattu West of the Hambantota District, in the Southern Province, as described in the annexed diagrams :—

#### I.—Preliminary plan 264.

Lot.	Name of Land.	Extent, A. R. P.	Lot.	Name of Land.	Extent, A. R. P.
1K ..	Bimpokunehena (road reservation) ..	0 1 10	16A ..	Dangahadeniya <i>alias</i> Kaluwagahadeniya (road reservation) ..	0 0 14
4 ..	Netolpitiyewewa (tank) ..	0 2 6	86C ..	Bogahahena (road reservation) ..	0 1 2
4A ..	Do. (do.) ..	0 0 4	86E ..	Timbulpandurehenewatta (road reservation) ..	0 0 16
4½ ..	Do. (bund) ..	0 0 9	303½ ..	Road ..	0 2 21
9B ..	Bogahahena (road reservation) ..	0 1 7			
9D ..	Timbulpandurehena (do.) ..	0 0 13			
13A ..	Vidaneghena (do.) ..	0 0 24			
13C ..	Kaluwagahamandiya (do.) ..	0 0 7			
					2 2 13

and bounded as follows : on the north by Vidanegehena sold by the Crown ; on the east by Kaluwagahamandiya claimed by Subasinge Don Juanis, Kaluwagahadeniya claimed by Panamulla Arachchige Disanhami and others, Timbolpandurehenawatta claimed by Wirasin Kankanange Don Louis, Timbolpandurehenawatta sold by the Crown, Bogahahena sold by the Crown ; on the south by the village limit of Medawauwa ; on the west by Bogahahenekella sold by the Crown, Timbolpandurehena claimed by Ranasinge Don Juwanis, Bogahahenekella sold by the Crown, Lollegedeniya claimed by Wauwa Pansala, Kaluwagahamandiya sold by the Crown, Kaluwagahadeniya sold by the Crown, Bimpokunehena sold by the Crown, the village limit of Kadigamuwa.



Scale of 8 Chains to an Inch.

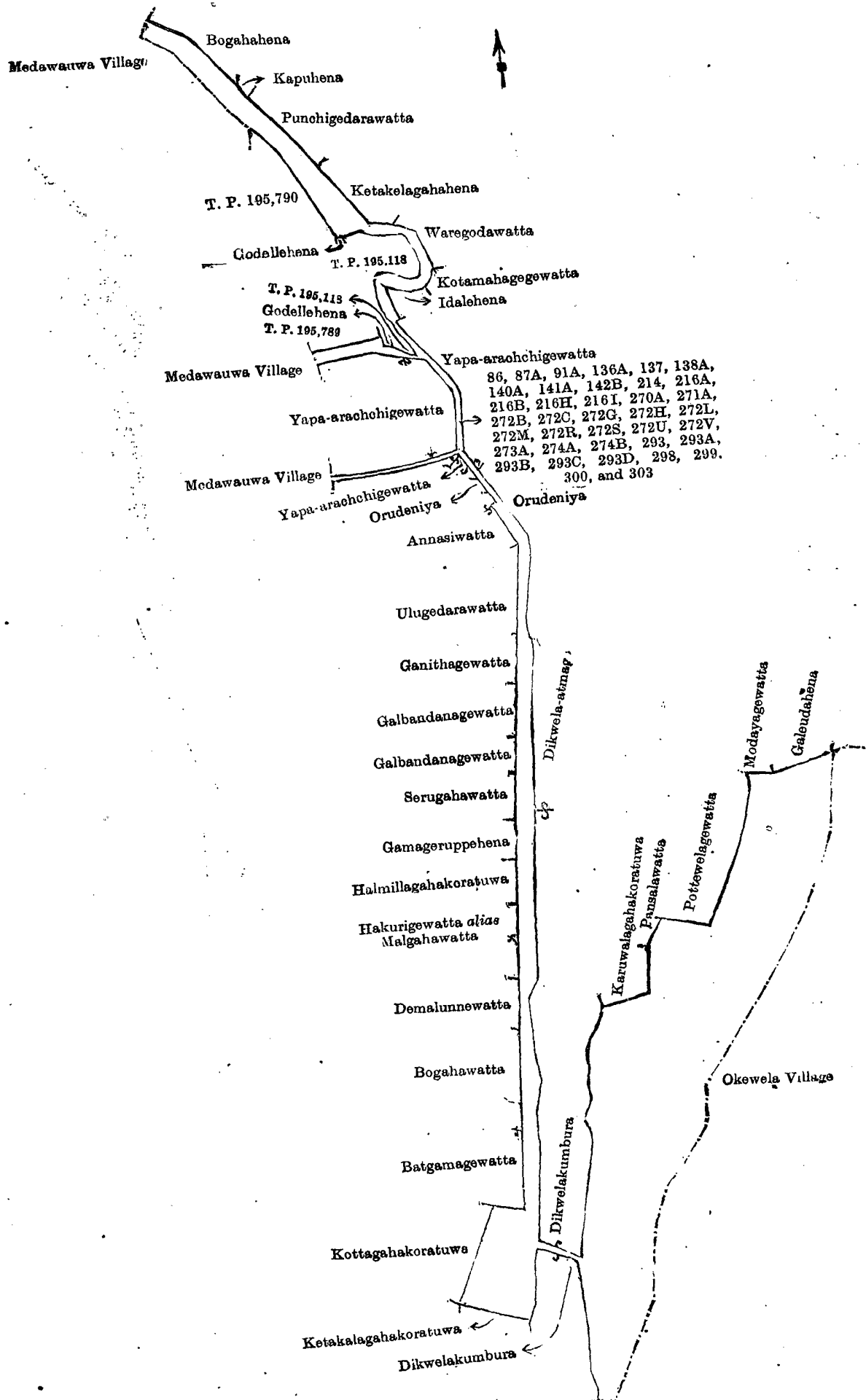
Surveyor-General's Office,  
Colombo, September 17, 1914.

G. K. THORNHILL,  
for Acting Surveyor-General.

II.—Preliminary plan 264.

Lot.	Name of Land.	Extent, A. R. P.	Lot.	Name of Land.	Extent, A. R. P.
86	Morapandurehena (road reservation)	0 0 36	272M	Bogahawatta (road reservation)	0 0 26
87A	Kapuhena (do.)	0 0 4	272R	Batgamagewatta (do.)	0 0 7
91A	Punchigedarawatta (do.)	0 0 34	272S	Do. (do.)	0 0 30
136A	Ketakelagahahena (do.)	0 1 0	272U	Amangalayagewatta (do.)	0 0 12
137	Godellehena (do.)	1 0 24	272V	Kottagahakoratuwa	1 2 34
138A	Do. (path reservation)	0 0 19	273A	Hakurigewatta <i>alias</i> Malgahawatta (road reservation)	0 0 16
140A	Warigodawatta (road reservation)	0 0 19	274A	Dikweleatmaga (road reservation)	0 1 37
141A	Idalehena (do.)	0 0 27	274B	Do. (do.)	0 1 22
142B	Kotamahagegewatta (do.)	0 0 4	293	Amitiyehena, Kalatuwawagehena, Dunumadalagahahena, Aman-galagehena	19 2 28
214	Idalehena (path reservation)	0 0 20	293A	Kalaotuawehena	0 1 10
216A	Annasiwatta (road reservation)	0 0 22	293B	Amitiyehena (road reservation)	0 1 4
216B	Ulugederawatta (do.)	0 0 38	293C	Do. (do.)	0 0 29
216H	Ganithagewatta (do.)	0 0 17	293D	Road	0 0 10
216I	Galbandanagewatta (do.)	0 0 17	298	Amangallewatta	0 1 26
270A	Dikweleatmaga (do.)	0 1 17	299	Gansabhawa path	0 0 13
271A	Galbandanagewatta (do.)	0 0 12	300	Do.	0 0 16
272B	Serugahawatta (do.)	0 0 16	303	Road	2 3 10
272C	Gamagerupphena (do.)	0 0 13			
272G	Halmillagahakoratuwa (do.)	0 0 14			
272H	Hakurigewatta <i>alias</i> Malgahawatta (road reservation)	0 0 14			
272L	Demalunnewatta (road reservation)	0 0 18			30 3 35

and bounded as follows : on the north by Bogahahena sold by the Crown, Kapuhena sold by the Crown, Punchigedarawatta sold by the Crown ; on the east by Ketakelagahahena sold by the Crown, Waregodawatta sold by the Crown, Kotamahagegewatta claimed by Gamage Don Andris and others, Idalehena claimed by Liyanapatiranage Don Pedris and others, Yapa-arachchigewatta claimed by Liyanapatiranage Don Pedris and others, Orudeniya claimed by Liyanapatiranage Don Davith and others, Dikwela-atmaga claimed by J. Ratnayaka and others, Dikwelakumbura claimed by J. Ratnayaka and others, Karuwalagahakoratuwa sold by the Crown, Pansalawatta sold by the Crown, Pottewelagewatta sold by the Crown, Modayagewatta sold by the Crown, Galeudahena sold by the Crown, the village limit of Okewela ; on the south by Dikwelakumbura claimed by J. Ratnayaka and others, Ketakelagahakoratuwa sold by the Crown ; on the west by Kottagahakoratuwa sold by the Crown, Batgamagewatta sold by the Crown, Bogahawatta sold by the Crown, Demalunnewatta sold by the Crown, Hakurigewatta *alias* Malgahawatta sold by the Crown, Halmillagahakoratuwa sold by the Crown, Gamagerupphena sold by the Crown, Serugahawatta sold by the Crown, Galbandanagewatta claimed by Kalas-gamage Dona Gamara, Galbandanagewatta sold by the Crown, Ganithagewatta sold by the Crown, Ullugederawatta sold by the Crown, Annasiwatta sold by the Crown, Orudeniya claimed by Liyanapatiranage Don Davith and others, Yapa-arachchigewatta claimed by Liyanapatiranage Don Pedris and others, the village limit of Medawauwa, Yapa-arachchigewatta claimed by Liyanapatiranage Don Pedris and others, the village limit of Medawauwa, T. P. 195,789, Godellehena sold by the Crown, T. P. 195,118, Godellahena sold by the Crown, T. P. 195,790, the village limit of Medawauwa.



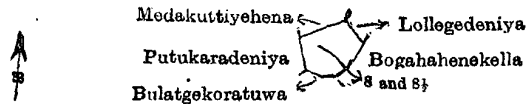
Scale of 8 Chains to an Inch.

G. K. THORNHILL,  
for Acting Surveyor-General.

## III.—Preliminary plan 264.

Lot.	Name of Land.	Extent, A. R. P.
8	Putukaradeniyepotewa (tank)	0 1 29
8½	Do. (bund)	0 0 7
		0 1 36

and bounded as follows : on the north by Medakuttiyehena sold by the Crown ; on the east by Lollegedeniya claimed by Udawauwa Pansala, Bogahahenekella sold by the Crown ; on the south by Bulatgekoratuwa sold by the Crown ; on the west by Putukaradeniya claimed by Udawauwa Pansala.



Surveyor-General's Office,  
Colombo, September 17, 1914.

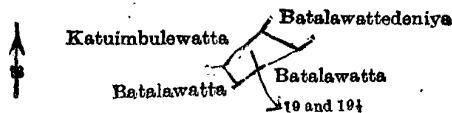
Scale of 8 Chains to an Inch.

G. K. THORNHILL,  
for Acting Surveyor-General.

## IV.—Preliminary plan 264.

Lot.	Name of Land.	Extent, A. R. P.
19	Batalawattedeniyewewa (tank)	0 1 11
19½	Do. (bund)	0 0 5
		0 1 16

and bounded as follows : on the north by Batalawattedeniya claimed by Liyanapatirana Don Pedris and others ; on the east by Batalawatta claimed by Rewata Terunnanse ; on the south by Batalawattapideniya claimed by Rewata Terunnanse ; on the west by Katuimbulewatta claimed by Iswarage Dilisinhamy and others.



Surveyor-General's Office,  
Colombo, September 17, 1914.


Scale of 8 Chains to an Inch.

G. K. THORNHILL,  
for Acting Surveyor-General.

## V.—Preliminary plan 264.

Lot.	Name of Land.	Extent, A. R. P.
20A	Aluketiyewewa (bund)	0 0 5
20B	Do. (tank)	0 1 8
		0 1 13

and bounded as follows : on the north and east by Puwakgahahena sold by the Crown ; on the south by Aluketiyehena sold by the Crown ; on the west by Polgasruppa sold by the Crown, Aluketiyadeniya claimed by Moderawana Pansala.



Surveyor-General's Office,  
Colombo, September 17, 1914.


Scale of 8 Chains to an Inch.

G. K. THORNHILL,  
for Acting Surveyor-General.

## VI.—Preliminary plan 264.

Lot.	Name of Land.	Extent, A. R. P.
55	Gahaladeniyewewa (tank)	0 1 12
55½	Do. (bund)	0 0 8
		0 1 20

and bounded as follows : on the north by Kekunagasmalana claimed by Wewagedara Ratnayakage Babahami and others ; on the east by Hapugodagewatta claimed by Wickremasin Arachchige Babunhami ; on the south by T. P. 283,733 ; on the west by Mahawatta claimed by Malawi Kankanage Siyadoris and others.



Surveyor-General's Office,  
Colombo, September 17, 1914.

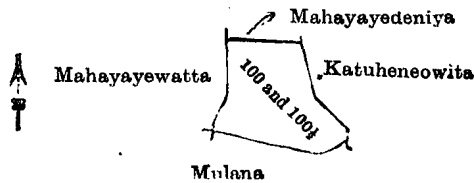
Scale of 8 Chains to an Inch.

G. K. THORNHILL,  
for Acting Surveyor-General.

## VII.—Preliminary plan 264.

Lot.	Name of Land.	Extent, A. R. P.
100	Mulanewewa (tank)	1 2 12
100½	Do. (bund)	0 0 28
		1 3 0

and bounded as follows : on the north by Mahayadeniya claimed by Bamunumulla Vitaranage Don Carolis and others ; on the east by Kotuheneowita claimed by Liyanapatirana Jayanhami and others ; on the south by Mulana claimed by Gamage Don Andris and others ; on the west by Mahayawatta claimed by Don Dionis Yapa Kulatunga and others



Surveyor-General's Office,  
Colombo, September 17, 1914.

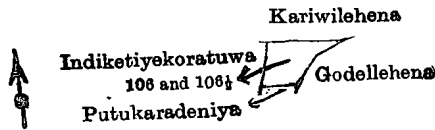
Scale of 8 Chains to an Inch.

G. K. THORNHILL,  
for Acting Surveyor-General.

VIII.—Preliminary plan 264.

Lot.	Name of Land.	Extent, A. R. P.
106 ..	Putukaradeniyewewa (tank)	0 1 13
106 1/2 ..	Do. (bund)	0 0 5
		0 1 18

and bounded as follows : on the north by Kariwilehena sold by the Crown ; on the east by Godellehena sold by the Crown ; on the south by Putukaradeniya claimed by Don Thenaris Liyana Patirana and others ; on the west by Indiketiyekoratuwa sold by the Crown.



Surveyor-General's Office,  
Colombo, September 17, 1914.

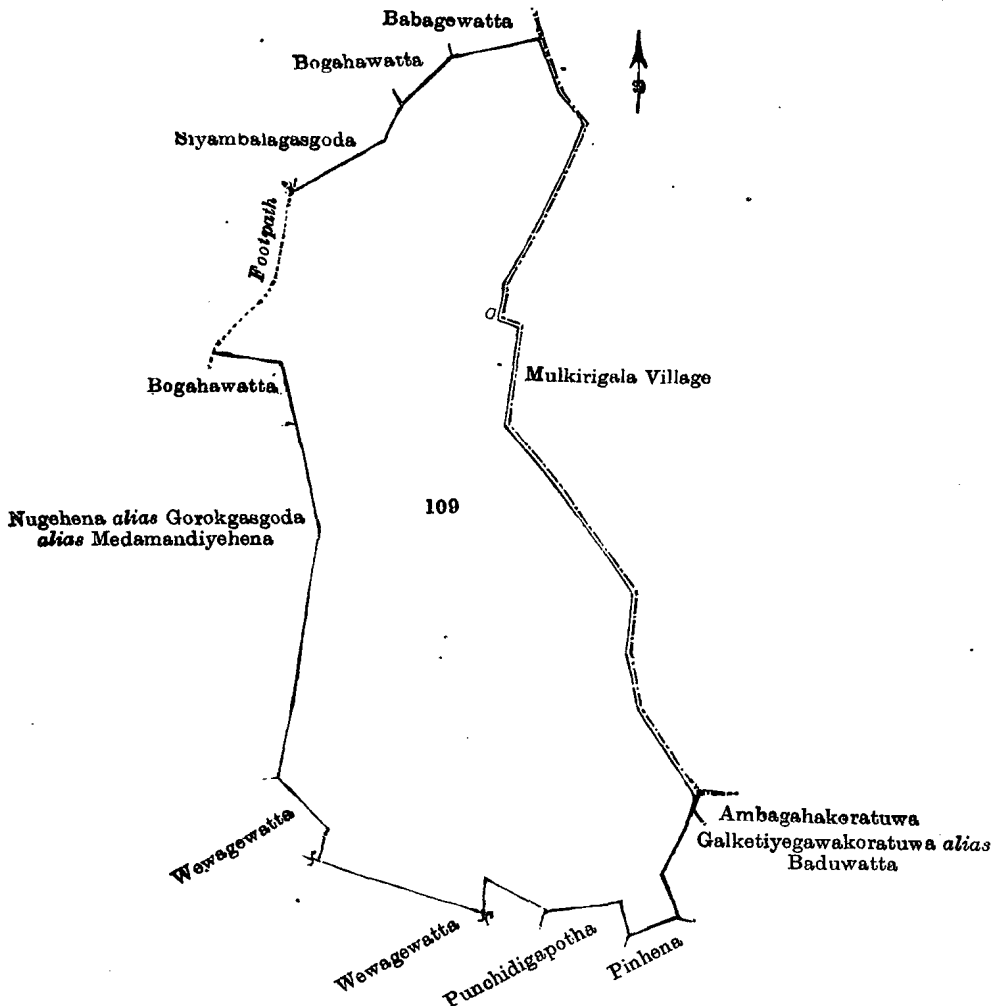
Scale of 8 Chains to an Inch.

G. K. THORNHILL,  
for Acting Surveyor-General.

IX.—Preliminary plan 264.

Lot.	Name of Land.	Extent, A. R. P.
109 ..	Bambaragalehena	41 0 28

and bounded as follows : on the north by Siyambalagasgoda sold by the Crown, Bogahawatta sold by the Crown, Babagewatta sold by the Crown ; on the east by the village limit of Mulkirigala, Ambagahakeratuwa sold by the Crown, Galketiye-gawakoratuwa *alias* Baduwatta sold by the Crown ; on the south by Pinhena sold by the Crown, PUNCHIDIGAPOTHA sold by the Crown, Wewagewatta sold by the Crown, Wewagewatta claimed by Pinidiyage Diyonis Appuhamy and others ; on the west by Nugehena *alias* Gorokgasgoda *alias* Medamandiyehena sold by the Crown, Bogahawatta sold by the Crown, a footpath.



Surveyor-General's Office,  
Colombo, September 17, 1914.

Scale of 8 Chains to an Inch.

G. K. THORNHILL,  
for Acting Surveyor-General.

X.—Preliminary plan 264.

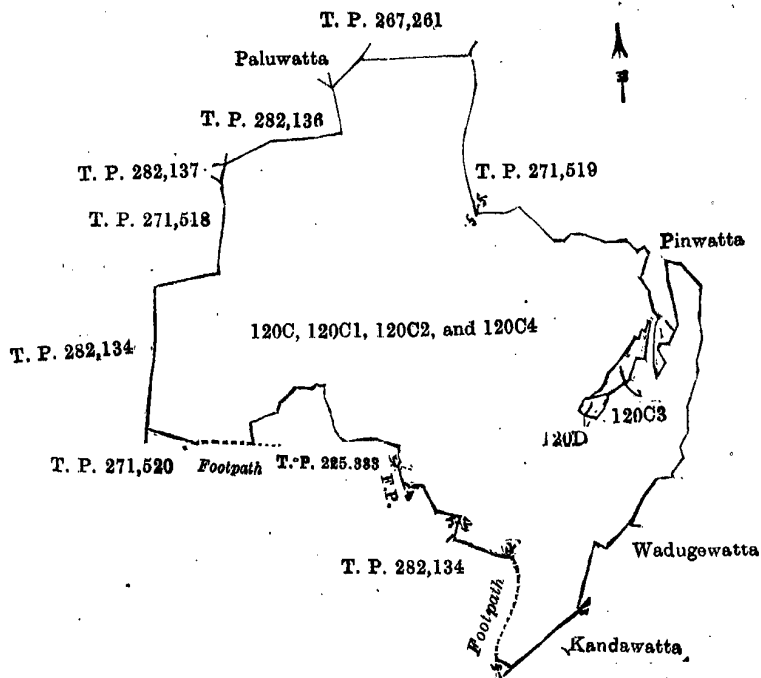
Lot.	Name of Land.	Extent, A. R. P.
120C	Seelawatiparuwatemukulana	12 1 32
120C1	Seelawatiparuwate	12 1 18
120C2	Do.	5 2 0
120C4	Seelawatiparuwatemukulana	1 2 39
		32 0 9

and bounded as follows : on the north by T. P. 267,261 ; on the east by T. P. 271,519, Pinwatta claimed by Mulkirigala Vihara, Wadugewatta sold by the Crown, Kandawatta sold by the Crown ; on the south by a footpath, T. P. 282,134, T. P. 225,333, a footpath, T. P. 271,520 ; on the west by T. P. 282,134, T. P. 271,518, T. P. 282,137, T. P. 282,136, Paluwatta sold by the Crown.

NOTE.—The following lots lying within the above boundaries are excluded from this part of the notice, and their extent of 1 rood and 16 perches is not included in the acreage of 32 acres and 9 perches given above :—

Preliminary plan 264.

Lot.	Name of Land.	Extent, A. R. P.
120C3	Seelawatiparuwate	0 1 0
120D	Do.	0 0 16
		0 1 16



Surveyor-General's Office,  
Colombo, September 17, 1914.

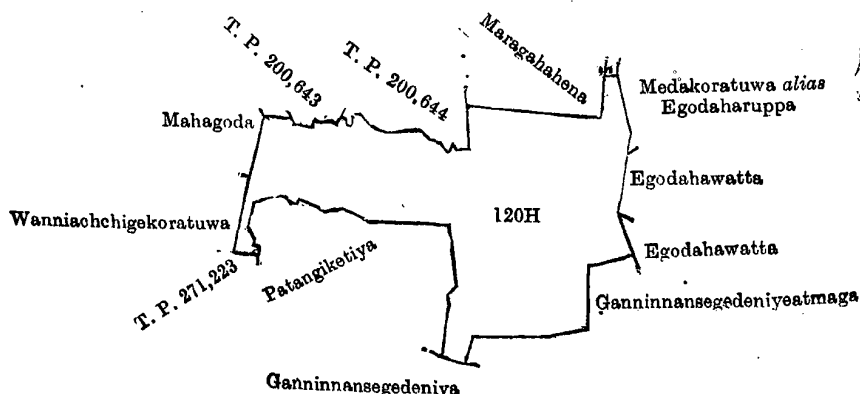
Scale of 8 Chains to an Inch.

G. K. THORNHILL,  
for Acting Surveyor-General.

XI.—Preliminary plan 264.

Lot.	Name of Land.	Extent, A. R. P.
120H	Pansalahena Maragahahena	10 3 26

and bounded as follows : on the north by T. P. 200,643, T. P. 200,644, Moragahahena sold by the Crown ; on the east by Medakoratuwa alias Egodaharuppa sold by the Crown, Egodahawatta sold by the Crown, Egodahawatta claimed by Pinidiyage Dineshami and others, Ganninnansegedeniyeatmaga sold by the Crown ; on the south by Ganninnansegedeniya claimed by Wewagedara Ratnayakage Jayanhami and others, Patangiketiya sold by the Crown, T. P. 271,223 ; on the west by Wanniachchigekoratuwa sold by the Crown, Mahagoda sold by the Crown.



Surveyor-General's Office,  
Colombo, September 17, 1914.

Scale of 8 Chains to an Inch.

G. K. THORNHILL,  
for Acting Surveyor-General.

XII.—Preliminary plan 264.

Lot.	Name of Land.	Extent, A. R. P.	Lot.	Name of Land.	Extent, A. R. P.
169A ..	Katupilehena (path reservation) ..	0 1 2	182E ..	Katupilehena (road reservation) ..	0 0 25
169C ..	Wewagewatta <i>alias</i> Liyanagemandiya (path reservation) ..	0 0 24	182F ..	Pinhena (do.) ..	0 0 4
169D ..	Do. ..	0 0 16	182H ..	Do. (do.) ..	0 0 29
169G ..	Pinhena (path reservation) ..	0 0 30	192 ..	Yondehigahakoratuwa (do.) ..	0 1 7
173A ..	Pitakoratuwa (do.) ..	0 0 31	192B ..	Maragahahena (do.) ..	0 1 4
173B ..	Do. (do.) ..	0 0 6	193A ..	Miriswatteatmaga (do.) ..	0 1 12
176A ..	Katupilehena (do.) ..	0 0 24	194A ..	Gamagekoratuwa (do.) ..	0 0 28
177A ..	Medahena (do.) ..	0 1 2	194B ..	Do. (do.) ..	0 0 8
178B ..	Tiruwanapolehena (do.) ..	0 0 13	223B ..	Pahaladeniya (do.) ..	0 0 7
178D ..	Karadiyahena (do.) ..	0 0 34	264A1 ..	Kapuhena (do.) ..	0 0 21
179C ..	Tiruwanapolahena (do.) ..	0 0 6	267A ..	Kekirihena (do.) ..	0 0 39
179D ..	Amupittaniya (do.) ..	0 0 11	282D ..	Julgahahena, Mahahena (do.) ..	0 0 39
179F ..	Karadiyehena (do.) ..	0 0 7	301 ..	Gansabhawa path ..	1 1 15
182A ..	Mahadeniyeatmaga (do.) ..	0 0 6			5 2 8
182B ..	Katupilehena (do.) ..	0 0 38			


and bounded as follows : on the north by Tiruwanapolewatta claimed by Wickremasingha Achchige Babappu and others Tiruwanapolehena sold by the Crown, Karaddiyahena sold by the Crown, Medahena sold by the Crown, Katupilehena sold by the Crown, Wewagewatta *alias* Liyanamandiya sold by the Crown, Pinhena sold by the Crown, Pitakoratuwa sold by the Crown ; on the east by the village limit of Mulkirigala ; on the south by Morapandurehena sold by the Crown, Pinhena sold by the Crown, Kitulagawadeniya *alias* Dangahapotawa claimed by Ahangama Liyanage Don Andris and others, Kurugahagodella sold by the Crown, Galahitiyawadeniya claimed by Wewagedara Ratnayakage Charles and others, Dikdeniyeatmaga sold by the Crown, Mahadeniyeatmaga claimed by Wewagedara Ratnayakage Jayanhami and others, Mahadeniyeatmaga sold by the Crown, T. P. 266,868, Karaddiyahena sold by the Crown, Amupittaniya claimed by Ahangama Liyanage Don Andris and others, Yondehigahakoratuwa sold by the Crown, Maragahahena sold by the Crown, Wanniarachchigedeniya claimed by Yapa Arachchige Dingi Appu and others, T.P. 273,868, Julgahahena, Mahahena sold by the Crown, the village limit of Okewela ; on the west by Kekirihena sold by the Crown, T. P. 271,468, T. P. 216,265, Gamagekoratuwa sold by the Crown, Mirissawatta-atmaga sold by the Crown.

[For Diagram see page 1744.]

XIII.—Preliminary plan 264.

Lot.	Name of Land.	Extent, A. R. P.
201 ..	Modayagewewa (tank) ..	0 1 34
201½ ..	Do. (bund) ..	0 0 9
		0 2 3

and bounded as follows : on the north by Wewedepela claimed by Wewagedara Ratnayakage Jayanhami and others, Talgahakoratuwa claimed by Yapa Arachchige Dingi Appu ; on the east by T. P. 216,265 ; on the south by Nugehena claimed by Liyanage Don Mathes ; on the west by Wewedepela claimed by Wewagedara Ratnayakage Jayanhami and others.



Scale of 8 Chains to an Inch.

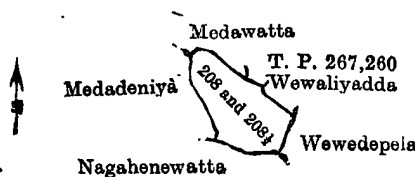
Surveyor-General's Office,  
Colombo, September 17, 1914.

G. K. THORNHILL,  
for Acting Surveyor-General.

XIV.—Preliminary plan 264.

Lot.	Name of Land.	Extent, A. R. P.
208 ..	Galwewa (tank) ..	0 3 27
208½ ..	Do. (bund) ..	0 0 23
		1 0 10

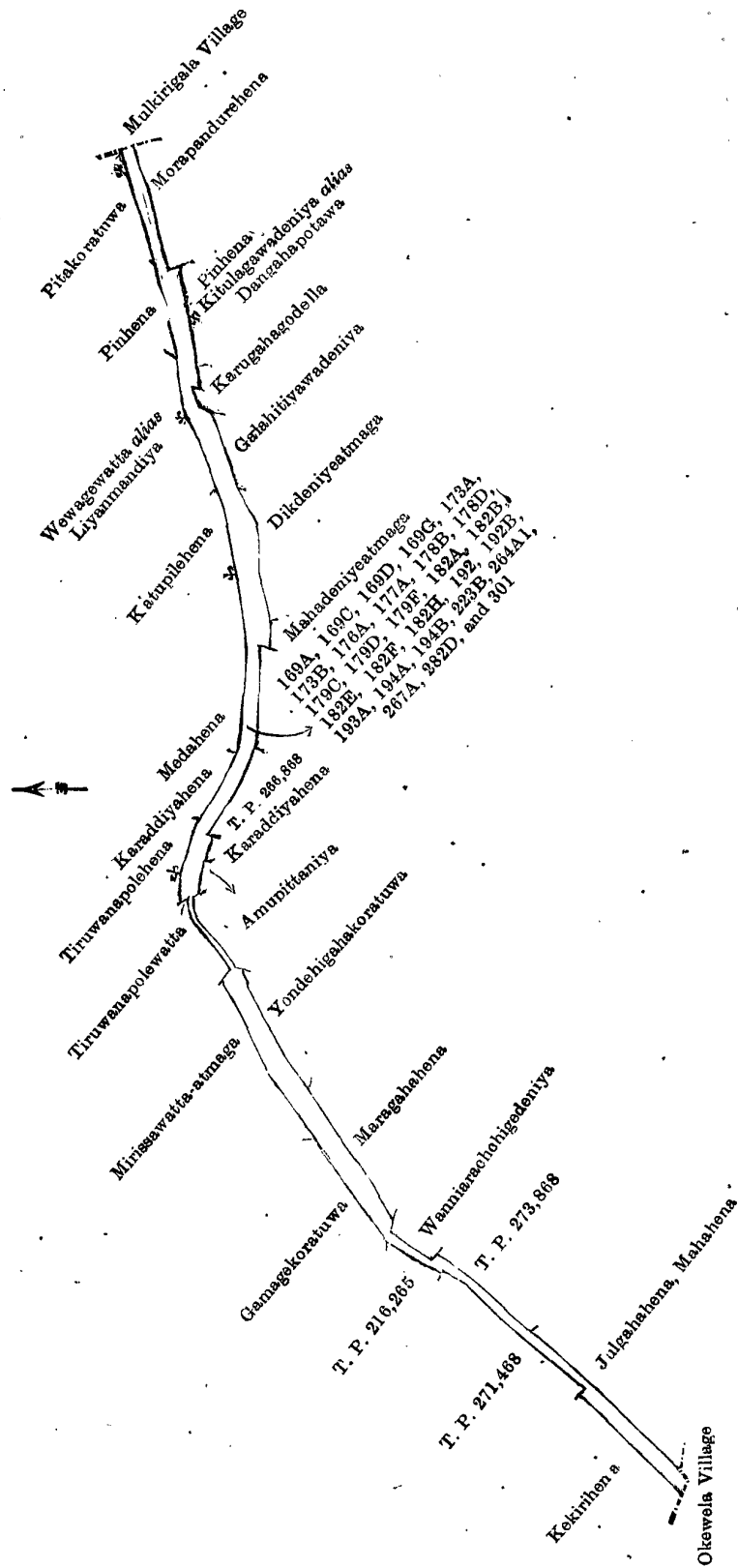
and bounded as follows : on the north by Medawatta claimed by Liyana Ratnayakage Don Davith and others, T. P. 267,260, Wewaliyadda claimed by Wewagedara Ratnayakage Wattuhami and others ; on the east by Wewedepela claimed by Wewagedara Ratnayakage Jayanhami and others ; on the south by Nagahenewatta claimed by Rewata Terunnanse ; on the west by Medadeniya claimed by Liyanapatiranjana Don Davith and others.



Scale of 8 Chains to an Inch.

Surveyor-General's Office,  
Colombo, September 17, 1914.

G. K. THORNHILL,  
for Acting Surveyor-General.



Scale of 8 Chains to an Inch.

Surveyor-General's Office,  
Colombo, September 17, 1914.

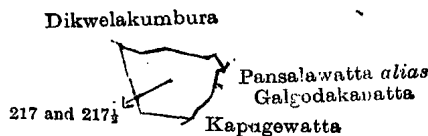
G. K. THORNHILL,  
for Acting Surveyor-General.



XV.—Preliminary plan 264.

Lot.	Name of Land.	Extent, A. R. P.
217 ..	Dikwellewewa (tank)	0 2 17
217½ ..	Do. (bund)	0 0 39
		0 3 16

and bounded as follows : on the north by Dikwelakumbura claimed by J. Ratnayaka and others ; on the east by Pansalawatta *alias* Galgodakanatta sold by the Crown, Kapugewatta sold by the Crown ; on the south and west by Dikwelakumbura claimed by J. Ratnayaka and others.



Scale of 8 Chains to an Inch.

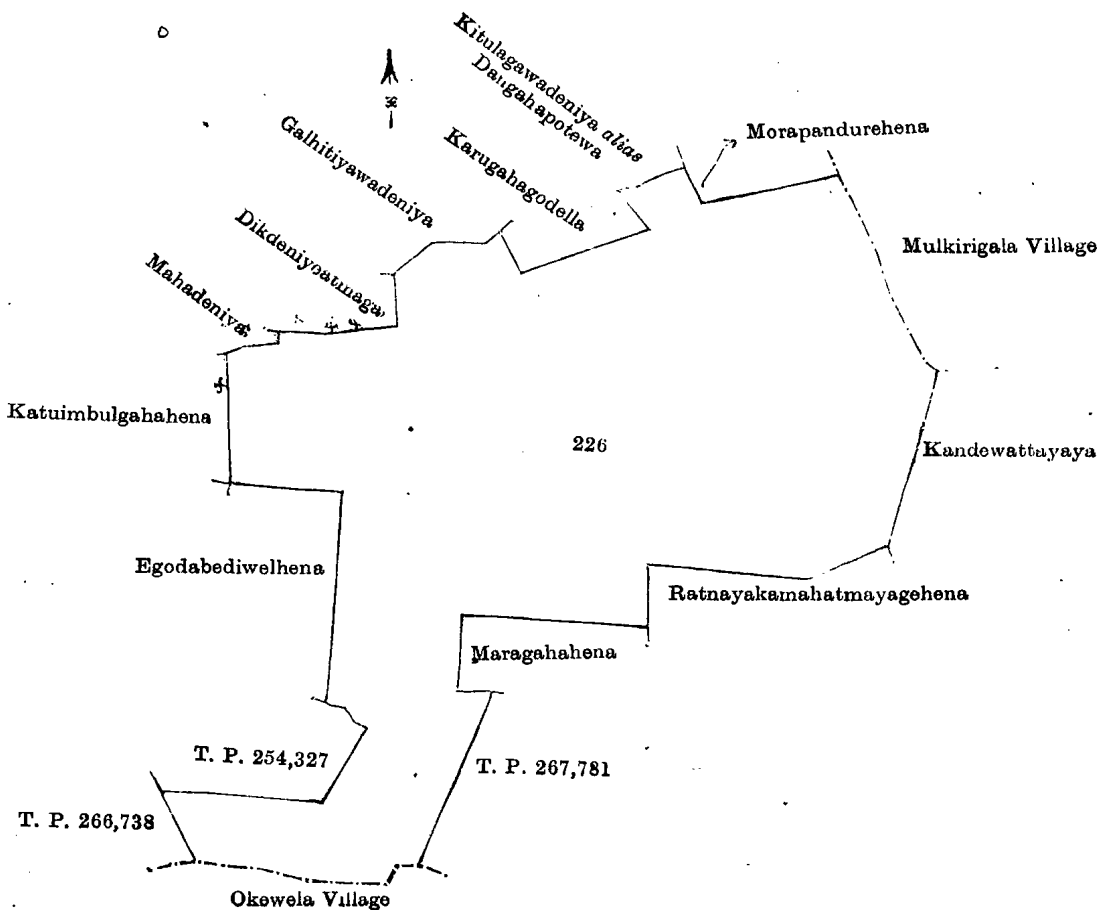
Surveyor-General's Office,  
Colombo, September 17, 1914.

G. K. THORNHILL,  
for Acting Surveyor-General.

XVI.—Preliminary plan 264.

Lot.	Name of Land.	Extent, A. R. P.
226 ..	Maragahahenyaya	45 2 6

and bounded as follows : on the north by Mahadeniya claimed by W. R. Jayanhami and others, Dikdeniyeatmaga sold by the Crown, Galhitiyawadeniya claimed by Wewagedara Ratnayakage Charles and others, Karugahagodella sold by the Crown, Kitulgawadeniya *alias* Dangahapotewa claimed by Ahangama Liyanage Don Andris and others, Marapandurehena sold by the Crown ; on the east by the village limit of Mulkirigala, Kandewattayaya sold by the Crown ; on the south by Ratnayakamahatmayagehena sold by the Crown, Maragahahena sold by the Crown, T. P. 267,781, the village limit of Okewela ; on the west by T. P. 266,738, T. P. 254,327, Egodabediwelhena sold by the Crown, Katuimbulgahahena sold by the Crown.



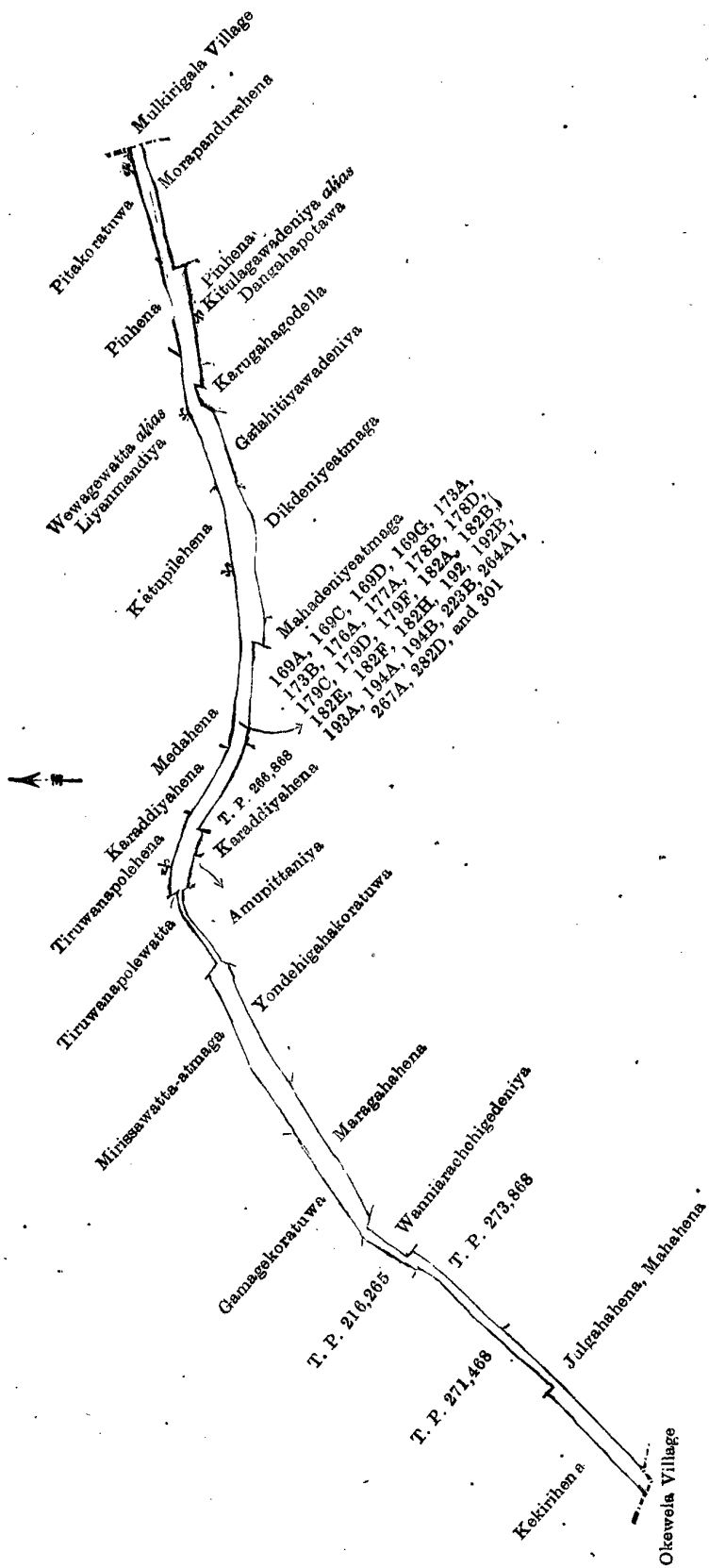
Scale of 8 Chains to an Inch.

Surveyor-General's Office,  
Colombo, September 17, 1914.

G. K. THORNHILL,  
for Acting Surveyor-General.

XVII.—Preliminary plan 264.

Lot.	Name of Land.	Extent, A. R. P.
286 ..	Kongahawalawewa (tank)	1 1 3
286½ ..	Do. (bund)	0 0 7
		1 1 10



Scale of 8 Chains to an Inch.

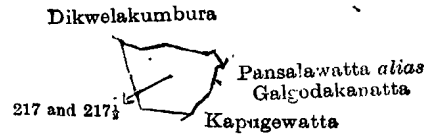
Surveyor-General's Office,  
Colombo, September 17, 1914.

G. K. THORNHILL,  
for Acting Surveyor-General.

XV.—Preliminary plan 264.

Lot.	Name of Land.	Extent, A. R. P.
217 ..	Dikwellewewa (tank)	0 2 17
217½ ..	Do. (bund)	0 0 39
		0 3 16

and bounded as follows : on the north by Dikwelakumbura claimed by J. Ratnayaka and others ; on the east by Pansalawatta *alias* Galgodakanatta sold by the Crown, Kapugewatta sold by the Crown ; on the south and west by Dikwelakumbura claimed by J. Ratnayaka and others.



Scale of 8 Chains to an Inch.

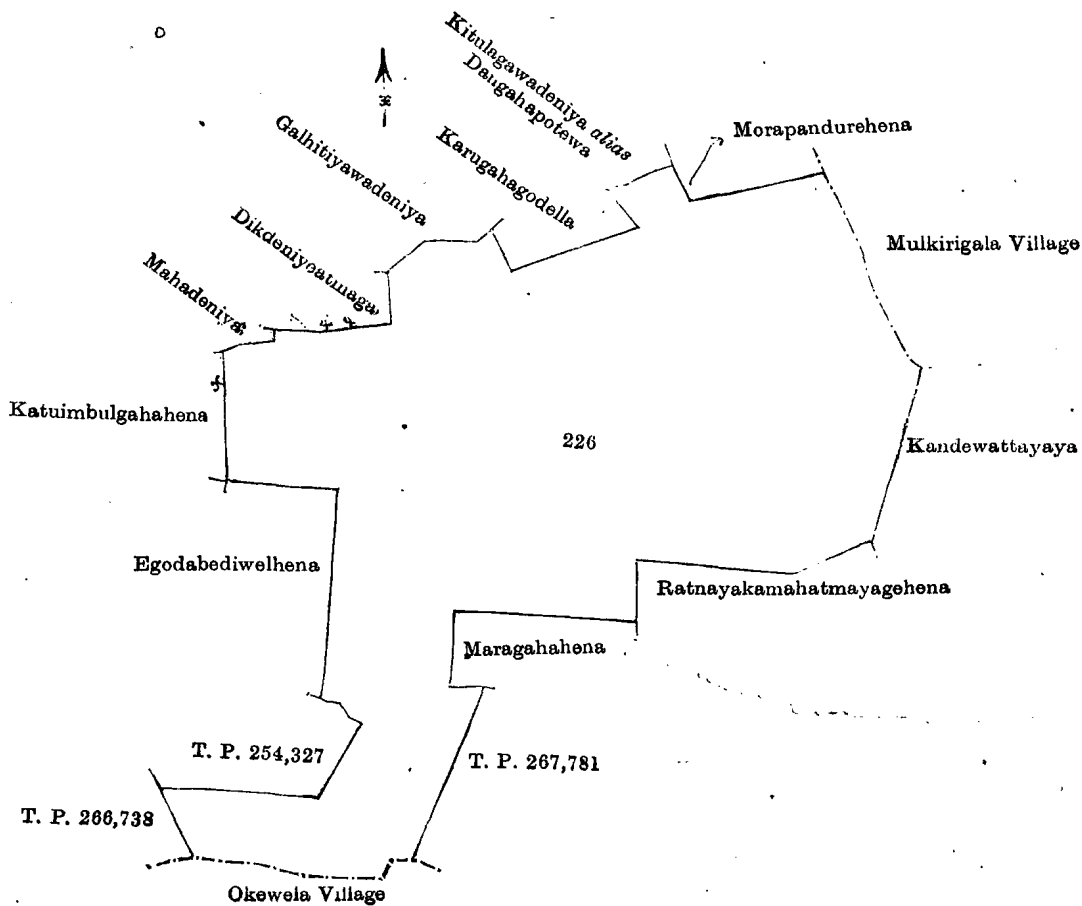
Surveyor-General's Office,  
Colombo, September 17, 1914.

G. K. THORNHILL,  
for Acting Surveyor-General.

XVI.—Preliminary plan 264.

Lot.	Name of Land.	Extent, A. R. P.
226 ..	Maragahahenyaya	45 2 6

and bounded as follows : on the north by Mahadeniya claimed by W. R. Jayanhami and others, Dikdeniyeatmaga sold by the Crown, Galhitiyawadeniya claimed by Wewagedara Ratnayakage Charles and others, Karugahagodella sold by the Crown, Kitulgawadeniya *alias* Dangahapotewa claimed by Ahangama Liyanage Don Andris and others, Marapandurehena sold by the Crown ; on the east by the village limit of Mulkirigala, Kandewattayaya sold by the Crown ; on the south by Ratnayakamahatmayagehena sold by the Crown, Maragahahena sold by the Crown, T. P. 267,781, the village limit of Okewela ; on the west by T. P. 266,738, T. P. 254,327, Egodabediwelhena sold by the Crown, Katuimbulgahahena sold by the Crown.



Scale of 8 Chains to an Inch.

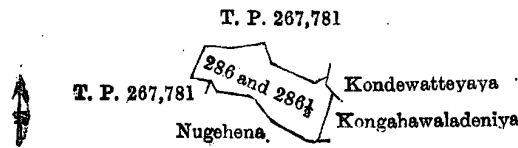
Surveyor-General's Office,  
Colombo, September 17, 1914.

G. K. THORNHILL,  
for Acting Surveyor-General.

XVII.—Preliminary plan 264.

Lot.	Name of Land.	Extent, A. R. P.
286 ..	Kongahawalawewa (tank)	1 1 3
286½ ..	Do. (bund)	0 0 7
		1 1 10

and bounded as follows : on the north by T. P. 267,781 ; on the east by Kandewatteyaya sold by the Crown, Kongahawaladeniya claimed by Hettihewage Migel ; on the south by Nugehena sold by the Crown ; on the west by T. P. 267,781.



Surveyor-General's Office,  
Colombo, September 17, 1914.

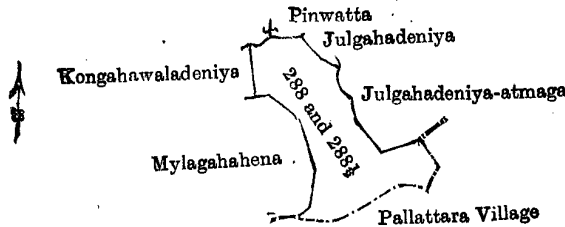
Scale of 8 Chains to an Inch.

G. K. THORNHILL,  
for Acting Surveyor-General.

XVIII.—Preliminary plan 264.

Lot.	Name of Land.	Extent, A. R. P.
288 ..	Karanwewa (tank) ..	2 1 39
288 1/2 ..	Do. (bund) ..	0 0 27
		2 2 26

and bounded as follows : on the north by Pinwatta claimed by Nalagama Pansala, Julgahadeniya claimed by Halpendeniya Pansala and others ; on the east by Julgahadeniya-atnaga sold by the Crown, the village limit of Pallattara ; on the south by the village limit of Pallattara ; on the west by Mylagahahena sold by the Crown, Kongahawaladeniya claimed by Hettihewage Migel.



Surveyor-General's Office,  
Colombo, September 17, 1914.

Scale of 8 Chains to an Inch.

G. K. THORNHILL,  
for Acting Surveyor-General.

Hambantota S. O. 17—1914.

**Kurunegala Notice No. 5,457.**

**Notice under "The Waste Lands Ordinances of 1897, 1899, 1900, and 1903."**

TAKE notice that, unless within three months from December 11, 1914, the persons, if any, who claim any interest in the lands hereinafter mentioned or in any one or more of such lands make claim in person or in writing to the said lands or any of them or to some interest therein to J. M. Davies, Esq., Special Officer appointed under section 28 of "The Waste Lands Ordinances of 1897, 1899, 1900, and 1903," at his office at Fort, Colombo :

Such Special Officer, in pursuance of the powers vested in him by the said Ordinances, will declare by writing under his hand that the lands, or such of them as to which no claim has been made, are the property of the Crown.

J. M. DAVIES,  
Special Officer.

*Description of the Lands referred to.*

The following lots situated in the village of Yakalla, in the Ithalawisideke korale of the Hiriya hatpattu of the Kurunegala District, in the North-Western Province, as described in the annexed diagrams :—

I.—Preliminary plan 1,189.

Lot.	Name of Land.	Extent, A. R. P.
1B ..	Reservation for channel	0 1 0

and bounded as follows : on the north and east by a bund ; on the south and west by a channel claimed by the Crown.



Surveyor-General's Office,  
Colombo, October 14, 1914.

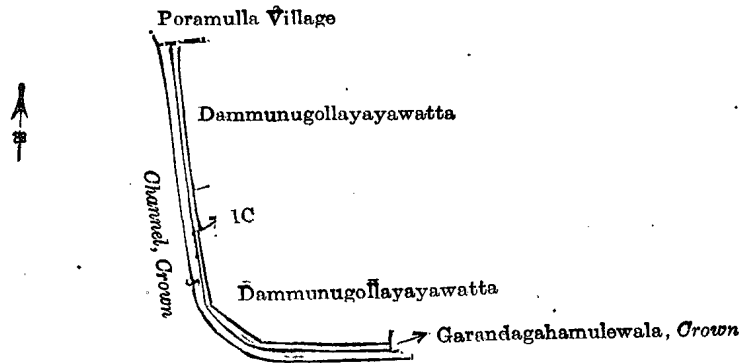
Scale of 8 Chains to an Inch.

G. K. THORNHILL,  
for Acting Surveyor-General.

II.—Preliminary plan 1,189.

Lot.	Name of Land.	Extent, A. R. P.
1C	Reservation for channel	0 1 20

and bounded as follows : on the north by the village limit of Poranulla ; on the east by Dammunugollayawatta claimed by Hamidu, Dammunugollayawatta claimed by Hamidu and Ukkū Banda, Garandagahamulewala claimed by the Crown ; on the south and west by a channel claimed by the Crown.



Scale of 8 Chains to an Inch.

Surveyor-General's Office,  
Colombo, October 14, 1914.

G. K. THORNHILL,  
for Acting Surveyor-General.

Kurunegala S. O. 199—1914.

**FINAL ORDERS.**

Uva S. O. 1, 1914

**Order under Section 4, Sub-section (1), of "The Waste Lands Ordinances of 1897, 1899, 1900, and 1903," admitting Land to be Private Property.**

In the matter of the land commonly called or known as Alinbalanahulahehena *alias* Alinbalanamulanehena, Egodapitiyawattehena, Elwattehena, and Dambagawahena, situate in the village of Egodawelagama, in the Soranatota korale of the Wiyaluwa division, in the Province of Uva, and of "The Waste Lands Ordinances of 1897, 1899, 1900, and 1903."

WHEREAS in pursuance of section 1 of the said Ordinances it was duly notified on March 5, 1909, that if no claim to the land commonly called or known as Alinbalanahulahehena *alias* Alinbalanamulanehena, Egodapitiyawattehena, Elwattehena, and Dambagawahena, situate in the village of Egodawelagama, in the Soranatota korale of the Wiyaluwa division, in the Province of Uva, containing in extent 16 acres and 6 perches, and shown as lot 13T in preliminary plan 179 and in the annexed diagram, was made to John George Fraser, Special Officer appointed under section 28 of the said Ordinances, within the period of three months from the date specified in such notice, such land would be declared the property of Crown, and dealt with on account of the Crown (*vide* Notice No. 3,361) :

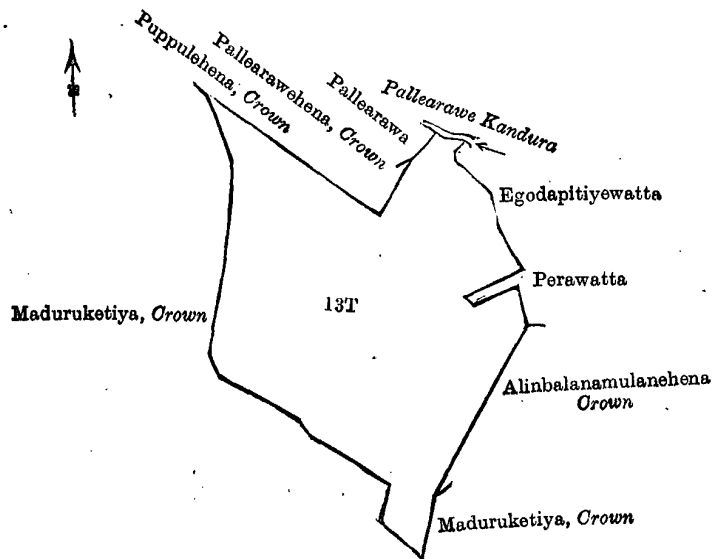
And whereas (1) Samarasekera Samarakon Mudiyansele Tissahamy *alias* Patanegedera Samarakon Jayasundera Mudiyansele Tissahamy, (2) Samarakon Mudiyansele Kiri Banda *alias* Patanegedera Samarakon Jayasundera Mudiyansele Kiri Banda made claim thereto, and John Still and Howard Orme Fox, Special Officers appointed under section 28 of the said Ordinances, made due inquiry into such claim, I, John Murray Davies, Special Officer appointed under section 28 of the said Ordinances, with the consent of His Excellency the Governor, do hereby admit the claim of the said claimants to the said land, as more fully described herein below, under section 4, sub-section (1), of the said Ordinances.

*Description of the Land referred to.*

The following lot situated in the village of Egodawelagama, in the Soranatota korale of the Wiyaluwa division, in the Province of Uva, as described in the annexed diagram :—

Preliminary plan 179.		
Lot.	Name of Land.	Extent, A. R. P.
13T	Alinbalanahulahehena <i>alias</i> Alinbalanamulanehena, Egodapitiyawattehena, Elwattehena, and Dambagawahena	16 0 6

and bounded as follows : on the north by Puppulehena to be declared the property of the Crown under the Waste Lands Ordinances, Pallearawehena to be declared the property of the Crown under the Waste Lands Ordinances, Pallearawa claimed by Pussellawe Sudu Banda and others, the Pallearawekandura ; on the east by Egodapitiyawatta claimed by P. Punchirala, Perawatta claimed by Kiri Banda, Alinbalanamulanehena to be declared the property of the Crown under the Waste Lands Ordinances, Maduraketiya to be declared the property of the Crown under the Waste Lands Ordinances ; on the south and west by Maduraketiya to be declared the property of the Crown under the Waste Lands Ordinances.



Surveyor-General's Office,  
Colombo, October 28, 1913.

Scale of 8 Chains to an Inch.

A. J. WICKWAR,  
for Surveyor-General.

June 1, 1914. J. M. DAVIES,  
Special Officer.

**Uva S. O. No. 1,858.**

**Order under Section 4, Sub-section (1), of "The Waste Lands Ordinances of 1897, 1899, 1900, and 1903,"  
admitting Land to be Private Property.**

In the matter of the land commonly called or known as Muttettukumburehenyaya *alias* Medapollehena *alias* Dodangahauhanahena, situate in the village of Egodawelagama, in the Soranatota korale of the Wiyaluwa division, in the Province of Uva, and of "The Waste Lands Ordinances of 1897, 1899, 1900, and 1903."

WHEREAS in pursuance of section 1 of the said Ordinances it was duly notified on March 5, 1909, that if no claim to the land commonly called or known as Muttettukumburehenyaya *alias* Medapollehena *alias* Dodangahauhanahena, situate in the village of Egodawelagama, in the Soranatota korale of the Wiyaluwa division, in the Province of Uva, containing in extent 19 acres and 26 perches, and shown as lot 168A in preliminary plan 179 and in the annexed diagram, was made to John George Fraser, Special Officer appointed under section 28 of the said Ordinances, within the period of three months from the date specified in such notice, such land would be declared the property of Crown, and dealt with on account of the Crown (*vide* Notice No. 3,361):

And whereas Alfred Charles Wickramasinghe Samarakon made claim thereto, and Howard Orme Fox and John Still, Special Officers appointed under section 28 of the said Ordinances, made due inquiry into such claim, I, John Murray Davies, Special Officer appointed under section 28 of the said Ordinances, with the consent of His Excellency the Governor, do hereby admit the claim of the said claimant to the said land, as more fully described herein below, under section 4, sub-section (1), of the said Ordinances.

*Description of the Land referred to.*

The following lot situated in the village of Egodawelagama, in the Soranatota korale of the Wiyaluwa division, in the Province of Uva, as described in the annexed diagram:—

Preliminary plan 179.

Lot.	Name of Land.	Extent, A. R. P.
168A	Muttettukumburehenyaya <i>alias</i> Medapollehena <i>alias</i> Dodangahauhanahena	19 0 26

and bounded as follows: on the north by Pudameyaya, &c., to be declared the property of the Crown under the Waste Lands Ordinances; on the east by the village limit of Ketakele; on the south by Muttettukumburehenyaya, &c., to be declared the property of the Crown under the Waste Lands Ordinances, an ela; on the west by an ela, Muttettukumburehenyaya to be declared the property of the Crown under the Waste Lands Ordinances.

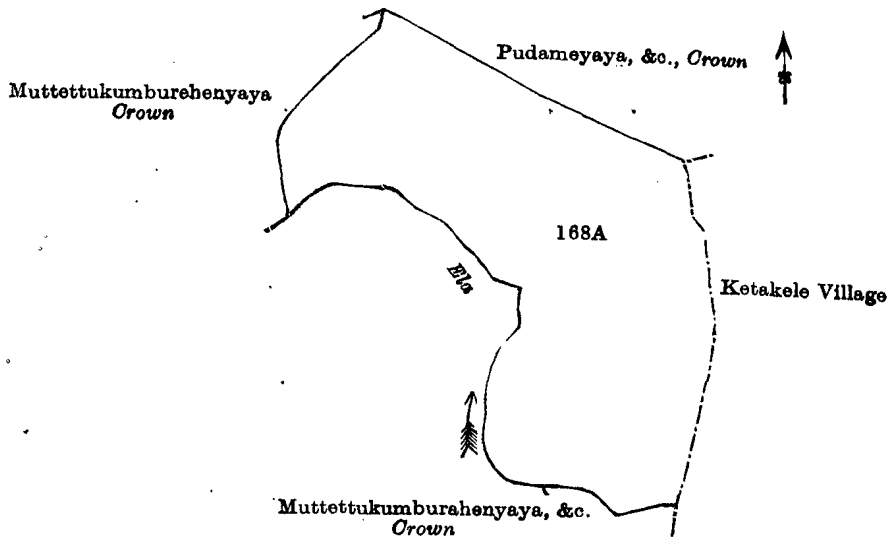
[For Diagram see page 1749.]

**Uva S. O. No. 1,854.**

**Order under Section 4, Sub-section (1), of "The Waste Lands Ordinances of 1897, 1899, 1900, and 1903,"  
declaring Lands to be Crown Property.**

In the matter of the lands commonly called or known as Galehena and Kurundumadehena, &c., situate in the village of Egodawelagama, in the Soranatota korale of the Wiyaluwa division, in the Province of Uva, and of "The Waste Lands Ordinances of 1897, 1899, 1900, and 1903."

WHEREAS in pursuance of section 1 of the said Ordinances it was duly notified on March 5, 1909, that if no claim to the lands commonly called or known as Galehena and Kurundumadehena, &c., situate in the village of Egodawelagama, in the Soranatota korale of the Wiyaluwa division, in the Province of Uva, containing in extent 179 acres 3 roods and 20 perches, and shown as lots 106, 106A, 106B, 106C, 106D, 56Y, 56AC, 127, 129, 103, 118, 118A, 118B, and 118C in preliminary plan 179, and in the annexed diagrams, was made to John George Fraser, Special Officer appointed under section 28 of the said Ordinances, within the period of three months from the date specified in such notice, such lands would be declared the property of the Crown, and dealt with on account of the Crown (*vide* Notice No. 3,361):



Surveyor-General's Office,  
Colombo, October 28, 1913.

Scale of 8 Chains to an Inch.

A. J. WICKWAR,  
for Surveyor-General.

J. M. DAVIES,  
Special Officer.

June 1, 1914.

And whereas (1) Karunaratne Mudiyansele Pahalagedera Kiri Banda, (2) ditto Heen Menika, (3) ditto Appuhamy, (4) ditto Bokotuwegedera Hudu Menika made claim to lots 106, 106A, 106C, 106D, 56Y, and 56AC, (5) Helagamagedera Dissanayaka Mudiyansele Appuhamy, and (6) ditto Tissahamy made claim to lot 56AC, and (7) Kawanna Mohideen Pichche made claim to lots 127, 129, 103, 118, 118A, 118B, 118C; and whereas the said Karunaratne Mudiyansele Pahalagedera Kiri Banda came to an agreement dated December 22, 1909, whereby in consideration of being declared along with (2) Karunaratna Mudiyansele Heen Menika the owner of 10 acres more or less of lot 56 now shown as lot 56W in the same block survey preliminary plan he withdrew claim to the said lots 106, 106A, 106B, 106C, 106D, 56Y, and 56AC in the same block survey preliminary plan, the said (2) Karunaratna Mudiyansele Heen Menika came to an agreement dated December 22, 1909, whereby in consideration of being declared (a) the owner of lot 95 in the same block survey preliminary plan, and (b) along with Karunaratna Mudiyansele Kiri Banda the owner of 10 acres more or less of lot 56, now shown as lot 56W on the same block survey preliminary plan he withdrew claim to the said lots 106, 106A, 106B, 106C, 106D, 56Y, and 56AC in the same block survey preliminary plan, the said (3) Karunaratna Mudiyansele Pahalagedera Appuhamy duly represented by Pahalagedera Malikka Mudiyansele Ram Menika, and the said (4) Karunaratna Mudiyansele Pahalagedera Bokotuwegedera Hudu Menika came to an agreement dated December 22, 1909, whereby in consideration of being declared the owners of lot 94 and 10 acres more or less of lot 56 now shown as lot 56X, on the same block survey preliminary plan they withdrew claim to the said lots 106, 106A, 106B, 106C, 106D, 56Y, and 56AC in the same block survey preliminary plan, the said (5) Helagamagedera Dissanayaka Mudiyansele Appuhamy, and (6) ditto Tissahamy came to an agreement dated December 22, 1909, whereby in consideration of being declared the purchasers of (a) lot 90 in extent 16 perches, and 12 acres 1 rood and 24 perches more or less of lot 56 now shown as lot 56T for the sum of Rupees Sixty-two and Cents Fifty (Rs. 62.50), (b) 3½ acres more or less of lot 56 now shown as lot 56V of the same block survey preliminary plan for the sum of Rs. Seventeen and Cents Fifty (Rs. 17.50), they withdrew claim to the said lot 56AC in the same block survey preliminary plan, the said (7) Kawanna Mohideen Pichche came to an agreement dated January 4, 1910, whereby in consideration of (a) being declared the owner of 8½ acres more or less of lot 103 now shown as lot 103A, (b) being declared the purchaser of 20 acres more or less of lots 103 and 118 now shown as 103B and 118D in the same block survey preliminary plan for the sum of Rs. 100 he withdrew claim to the said lots 127, 129, 103, 118, 118A, 118B, 118C, 56AC in the same block survey preliminary plan, I, John Murray Davies, Special Officer appointed under section 28 of the said Ordinances, under and by virtue of the powers vested in me in that behalf by section 4 of the said Ordinances, do hereby on June 1, 1914, order and declare under section 4, sub-section (1), of the said Ordinances, that the said lands, as more fully described herein below, are the property of the Crown.

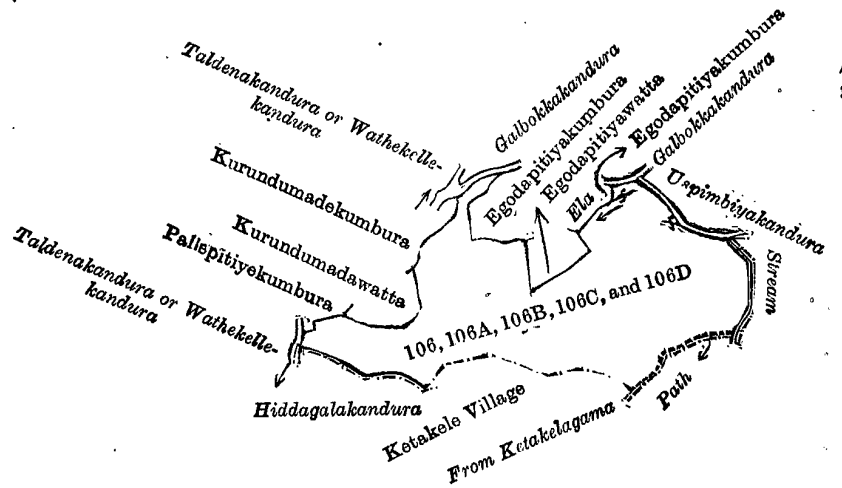
*Description of the Lands referred to.*

The following lots situated in the village of Egodawelagama, in the Soranatotota korale of the Wiyaluwa division, in the Province of Uva, as described in the annexed diagrams:—

I.—Preliminary plan 179.

Lot.	Name of Land.	Extent, A. R. P.
106	Galehena, Kurundumadehena, &c.	7 2 34
106A	Galehena	0 3 32
106B	Do.	0 0 7
106C	Do.	0 2 14
106D	Do.	0 1 3
		9 2 10

and bounded as follows: on the north by the Taldenakandura or the Wathekellekandura, the Galbokkakandura, Egodapitiyakumbura claimed by Ulugoda Punchirala, Egodapitiyewatta sold by the Crown, an ela, Egodapitiyakumbura claimed by Ulugoda Punchirala, the Galbokkakandura; on the east by the Uspimbiyakandura, a stream, the path from Katakagama; on the south by the village limit of Ketakele, the Hiddagalakandura; on the west by the Taldenakandura or the Wathekelekandura, Pallepitiyekumbura claimed by Ganegedera Punchirala, Kurundumadawatta claimed by Kurundumade Kalunda, Kurundumadekumbura claimed by ditto.



Surveyor-General's Office,  
Colombo, March 14, 1914.

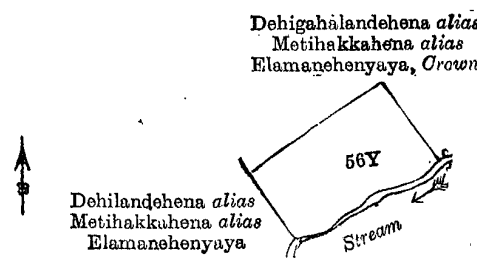
Scale of 8 Chains to an Inch.

A. H. G. DAWSON,  
for Acting Surveyor-General.

II.—Preliminary plan 179.

Lot.	Name of Land.	Extent, A. B. P.
56Y	Dehilandehena	3 0 5

and bounded as follows: on the north and east by Dehigahalandehena *alias* Metihakkahena *alias* Elamanehenyaya to be declared the property of the Crown under the Waste Lands Ordinances; on the south by a stream; on the west by Dehilandehena *alias* Metihakkahena *alias* Elamanehenyaya to be declared the property of Karunaratne Mudiyanseleage Bokotuwegedera Pahalagedera Hudu Menika and another under the Waste Lands Ordinances.



Surveyor-General's Office,  
Colombo, March 14, 1914.

Scale of 8 Chains to an Inch.

A. H. G. DAWSON,  
for Acting Surveyor-General.

III.—Preliminary plan 179.

Lot.	Name of Land.	Extent, A. B. P.
56AC	Dehigahalandehena <i>alias</i> Metihakkahena <i>alias</i> Elamanehenyaya, Imbulegawahena	47 3 21

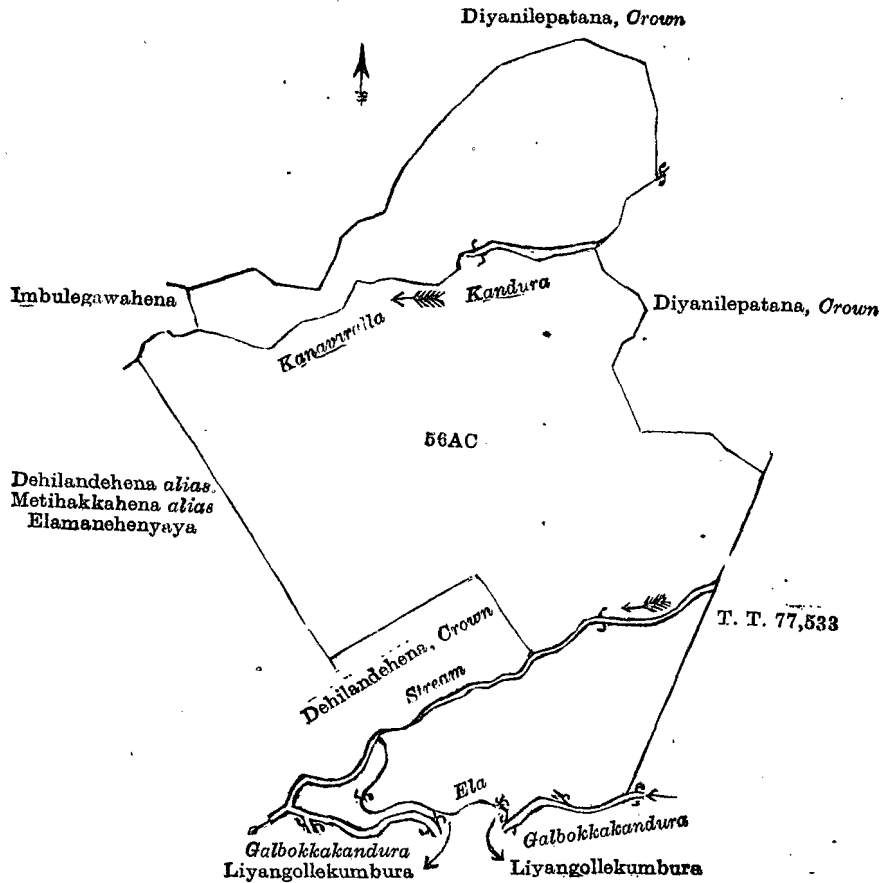
and bounded as follows: on the north by Diyanilepatana to be declared the property of the Crown under the Waste Lands Ordinances; on the east by Diyanilepatana to be declared the property of the Crown under the Waste Lands Ordinances, T. P. 77,533; on the south by the Galbokkakandura, Liyanagollekumbura claimed by Kahatarupe Pitche Thamby, an ela, Liyanagollekumbura claimed by Kahatarupe Pitche Tamby, the Galbokkakandura; on the west by a stream, Dehilandehena to be declared the property of the Crown under the Waste Lands Ordinances, Dehilandehena *alias* Metihakkahena *alias* Elamanehenyaya to be declared the property of Karunaratna Mudiyanseleage Bokotuwegedera Pahalagedera Hudu Menika and another under the Waste Lands Ordinances, Imbulegawahena sold to Helagamagegedara Dissanayaka Mudiyanseleage Appuhamy and another under the Waste Lands Ordinances.

[For Diagram see page 1751.]

IV.—Preliminary plan 179.

Lot.	Name of Land.	Extent, A. B. P.
127	Pudameyaya and Galkoleyaya	41 3 6
129	Island (Taldenakandureduwa)	0 0 12
		41 3 18





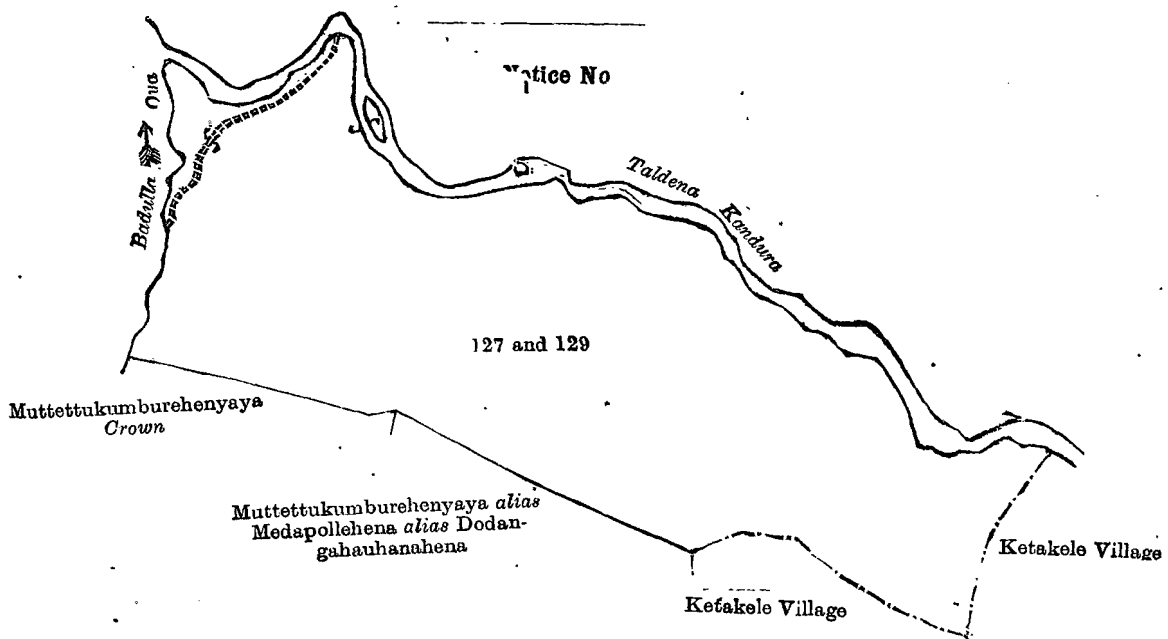
Surveyor-General's Office,  
Colombo, March 14, 1914.

Scale of 8 Chains to an Inch.

A. H. G. DAWSON,  
for Acting Surveyor-General.

and bounded as follows : on the north by the Taldenakandura ; on the east by the village limit of Ketakele ; on the south by the village limit of Ketakele, Muttettukumburehenyaya *alias* Medapollehena *alias* Dodangahauhanahana to be declared the property of Alfred Charles Wickramasingha Samarakoon under the Waste Lands Ordinances, Muttettukumburehenyaya to be declared the property of the Crown under the Waste Lands Ordinances ; on the west by the Badulla-oya.

**NOTICE**



Surveyor-General's Office,  
Colombo, March 14, 1914.

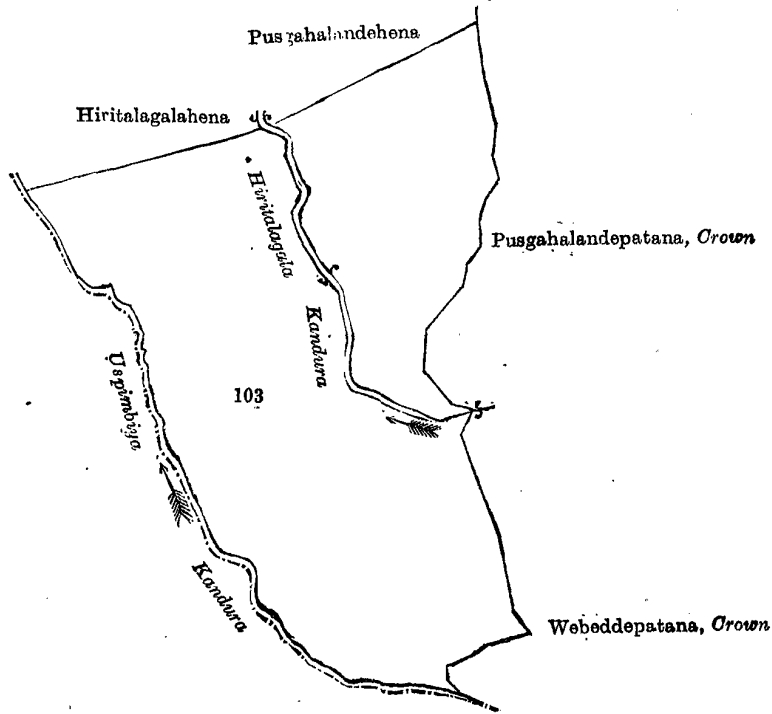
Scale of 8 Chains to an Inch.

A. H. G. DAWSON,  
for Acting Surveyor-General.

V.—Preliminary plan 179.

Lot.	Name of Land.	Extent, A. R. P.
103	Pusgahalandeyaya and Hiritalagalayaya	37 1 2

and bounded as follows: on the north by Hiritalagalahena sold to Kawanna Mohideen Pichche under the Waste Lands Ordinances, Pusgahalandehena sold to Kawanna Mohideen Pichche under the Waste Lands Ordinances; on the east by Pusgahalandepatana to be declared the property of the Crown under the Waste Lands Ordinances; on the south by Webeddepatana to be declared the property of the Crown under the Waste Lands Ordinances, the Uspimbiyakandura; on the west by the Uspimbiyakandura.



Surveyor-General's Office,  
Colombo, March 14, 1914.

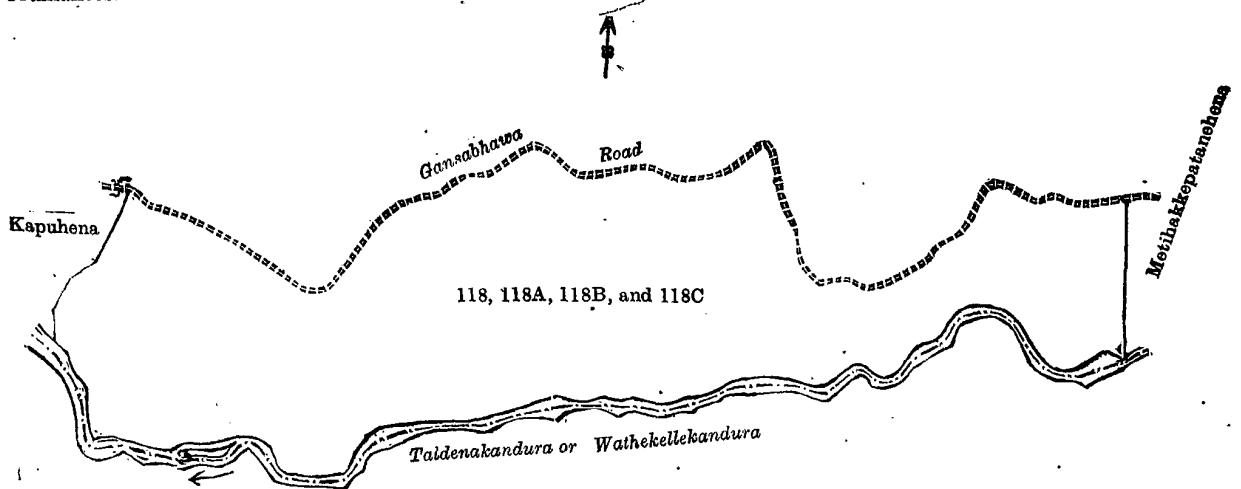
Scale of 8 Chains to an Inch.

A. H. G. DAWSON,  
for Acting Surveyor-General

VI.—Preliminary plan 179.

Lot.	Name of Land.	Extent, A. R. P.
118	Pallepitiyehena, Tenneyaya, and Ittegaleyaya	36 1 1
118A	Pallepitiyehena <i>alias</i> Metihakkepatanehena (reservation for Gansabhawa road)	0 0 21
118B	Pallepitiyahena <i>alias</i> Metihakkepatanahena	3 1 14
118C	Do. (reservation for Taldenakandura)	0 2 8
		40 1 4

and bounded as follows: on the north by a Gansabh. 8 Chains to an Inch. by Metihakkepatanehena sold to Kawanna Mohideen Pichche under the Waste Lands Ordinances; on the east by the Taldenakandura or the Wathekellekandura; on the west by Kapuhena to be declared the property of the Crown under the Waste Lands Ordinances; on the south by Kumbalwela Kumarihamy under the Waste Lands Ordinances.



Surveyor-General's Office,  
Colombo, March 14, 1914.

Scale of 8 Chains to an Inch.

A. H. G. DAWSON,  
for Acting Surveyor-General.

June 1, 1914.

J. M. DAVIES,  
Special Officer.