

# Ceylon Government Gazette

Published by Authority.

No. 6,688 — FRIDAY, DECEMBER 18, 1914.

PART I.—General: Minutes, Proclamations, Appointments,  
and General Government Notifications.

PART II.—Legal and Judicial.

PART III.—Provincial Administration.

PART IV.—Land Settlement.

PART V.—Mercantile, Marine, Municipal, Local, &c.

*Separate paging is given to each Part in order that it may be filed separately.*

## Part IV.—Land Settlement.

	PAGE		PAGE
Preliminary Notices .. .. .	1753	Final Orders .. .. .	1762

### PRELIMINARY NOTICES.

#### Colombo Notice No. 5,458.

#### Notice under "The Waste Lands Ordinances of 1897, 1899, 1900, and 1903."

TAKE notice that unless within three months from December 18, 1914, the persons, if any, who claim any interest in the lands hereinafter mentioned or in any one or more of such lands appear before the Hon. the Government Agent of the Western Province, at his office in Colombo, and make claim in person or in writing to the said lands or any of them or to some interest therein:

Such Government Agent, in pursuance of the powers in him vested by the said Ordinances, will declare by writing under his hand that the said lands, or such of them as to which no claim has been made, are the property of the Crown.

J. G. FRASER,  
Government Agent.

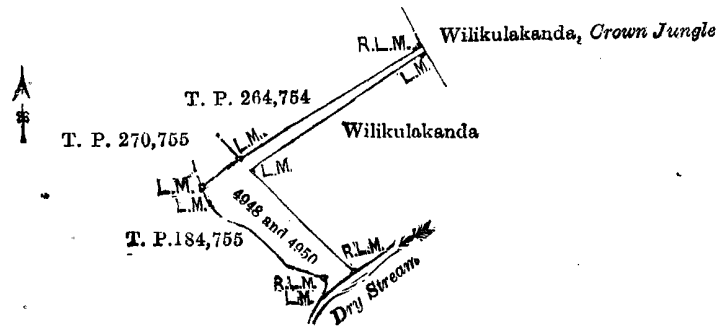
#### *Description of the Lands referred to.*

The following lots situated in the village of Madabawita, in Udugaha pattu of Hapitigam korale, in the Negombo District of the Western Province, as described in the annexed diagrams:—

#### I.—Preliminary plan 15,338.

Lot.	Name of Land.	Extent, A. R. P.
4948 ..	Wilikulakanda (reservation for road) .. .. .	0 0 24
4950 ..	Wilikulakanda (reservation alongside paddy fields) .. .. .	0 1 11
		0 1 35

and bounded as follows: on the north-east by Wilikulakanda, Crown jungle; on the east by Wilikulakanda sold by the Crown to Singappullige Siadoris Appu of Madabawita, Dewapurahunuge Puhula of Siyambalagoda and Singappulige Allis Appu of Madabawita; on the south-east by a dry stream; on the south-west by land depicted in title plan 184,755; and on the north-west by lands depicted in title plans 270,755 and 264,754.



Scale of 4 Chains to an Inch.

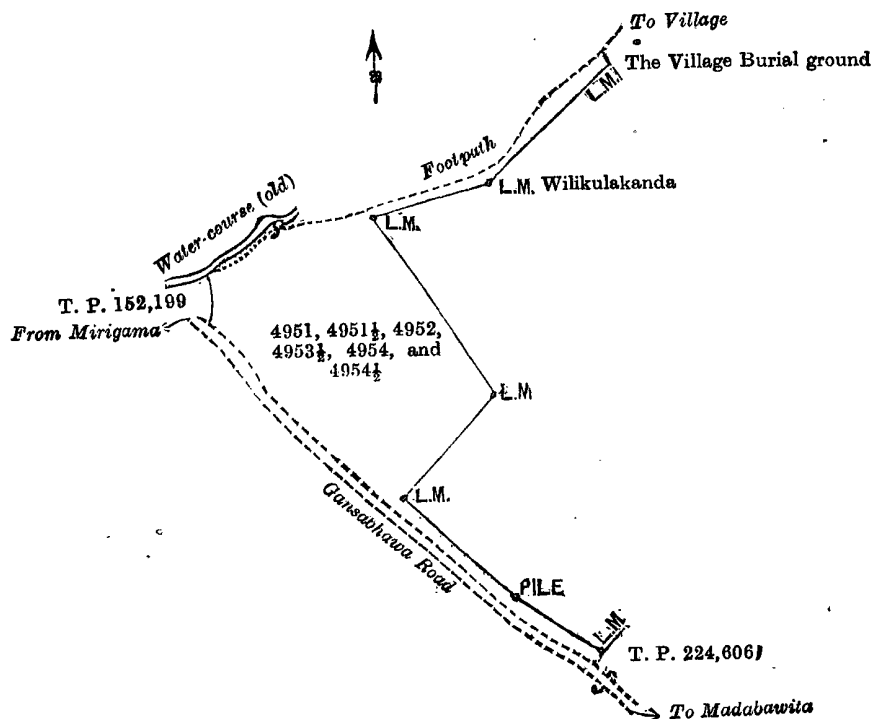
Surveyor General's Office,  
Colombo, October 7, 1914.

C. R. LUNDIE,  
for Acting Surveyor-General.

II.—Preliminary plan 15,338.

Lot.	Name of Land.	Extent, A. R. P.
4951 ..	Wilikulakanda (reservation for footpath) ..	0 0 28
4951½ ..	Do. (do. ..	0 0 15
4952 ..	Do. (reservation alongside paddy fields) ..	0 0 11
4953½ ..	Do. (reservation for school) ..	2 0 3
4954 ..	Do. (reservation alongside Gansabhawa road) ..	0 0 25
4954½ ..	Do. (do. ..	0 0 20
		2 2 22

and bounded as follows: on the north by a footpath; on the north-east by the village burial ground; on the east by Wilikulakanda sold by the Crown to Yagabamunu Cornelis Herat, Panditasundera Charles Perera, and Hettiarachige Isan Appuhamy all of Madabawita; on the south-east by land depicted in title plan 224,606; on the south-west by the Gansabhawa road from Mirigama to Madabawita; on the west by land depicted in title plan 152,199; and on the north-west by a water-course (old).



Scale of 4 Chains to an Inch.

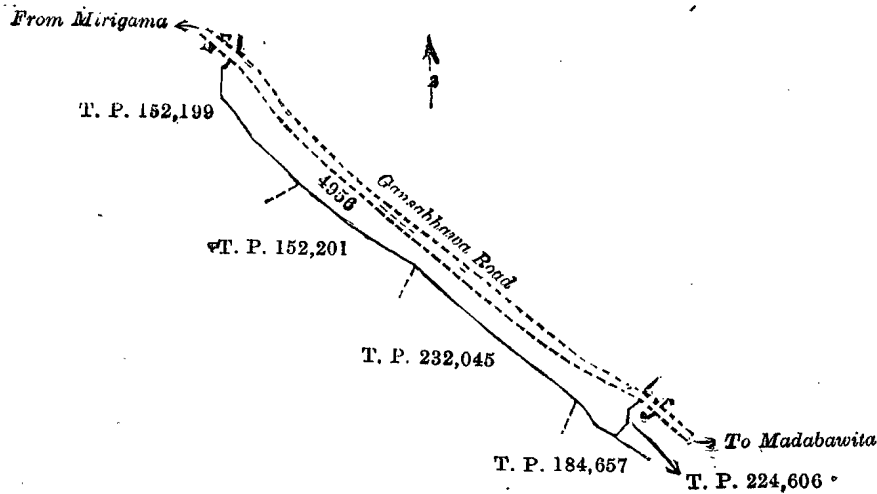
Surveyor-General's Office,  
Colombo, October 7, 1914.

C. R. LUNDIE,  
for Acting Surveyor-General.

III.—Preliminary plan 15,338.

Lot.	Name of Land.	Extent, A. R. P.
4956 ..	Wilikulakanda (reservation for Gansabhawa road) ..	0 2 21

and bounded as follows: on the north-east by the Gansabhawa road from Mirigama to Madabawita; on the south-east by land depicted in title plan 224,606; and on the south-west by lands depicted in title plans 184,657, 232,045, 152,201, and 152,199.



Scale of 4 Chains to an Inch.

Surveyor-General's Office,  
Colombo, October 7, 1914.

C. R. LUNDIE,  
for Acting Surveyor-General.

**Colombo Notice No. 5,459.**

**Notice under "The Waste Lands Ordinances of 1897, 1899, 1900, and 1903."**

TAKE notice that unless within three months from December 18, 1914, the persons, if any, who claim any interest in the lands hereinafter mentioned or in any one or more of such lands appear before the Hon. the Government Agent of the Western Province, at his office in Colombo, and make claim in person or in writing to the said lands or any of them or to some interest therein :

Such Government Agent, in pursuance of the powers in him vested by the said Ordinances, will declare by writing under his hand that the said lands, or such of them as to which no claim has been made, are the property of the Crown.

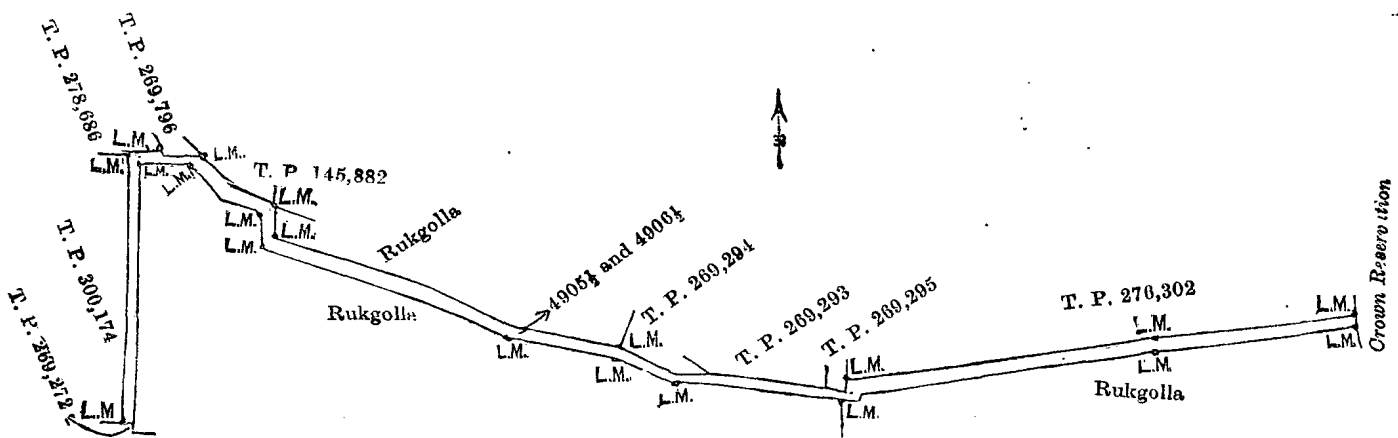
J. G. FRASER,  
Government Agent;

*Description of the Lands referred to.*

The following lots situated in the village of Kaleliya, in the Yatigaha pattu of Hapitigam korale, in the Negombo District, of the Western Province, as described in the annexed diagram :—

Lot.	Name of Land.	Preliminary plan 15,326.			
		Extent,	A.	R.	P.
4905½	Rukgollakele (reservation)	..	0	2	5
4906½	Do. ( do. )	..	0	1	1
			0	3	6

and bounded as follows : on the north by lands depicted in title plans 278,686, 269,796, and 145,882, Rukgolla sold by the Crown to Alli Tambi Abbasu Lebbe and by lands depicted in title plans 269,294, 269,293, 269,295, and 276,302 ; on the east by Crown reservation ; on the south by Rukgolla sold by the Crown to Eugene Wilfred Jayawardene of Park House, Rukgolla sold by the Crown to Eugene Wilfred Jayawardene of Park House and by land depicted in title plan 269,272 ; and on the west by land depicted in title plan 300,174.



Scale of 4 Chains to an Inch.

Surveyor-General's Office,  
Colombo, June 30, 1914.

C. R. LUNDIE,  
for Acting Surveyor-General.

## Colombo Notice No. 5,460.

## Notice under "The Waste Lands Ordinances of 1897, 1899, 1900, and 1903."

TAKE notice that unless within three months from December 18, 1914, the persons, if any, who claim any interest in the land hereinafter mentioned appear before the Assistant Government Agent of the Colombo and Negombo Districts of the Western Province, at his office in Colombo, and make claim in person or in writing to the said land or to some interest therein :

Such Assistant Government Agent, in pursuance of the powers in him vested by the said Ordinances, will declare by writing under his hand that the said land, to which no claim has been made, is the property of the Crown.

H. MILLIGAN,  
Assistant Government Agent.

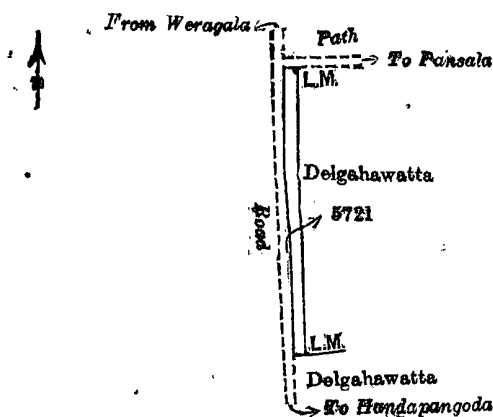
*Description of the Land referred to.*

The following lot situated in the village of Mahingala, in the Meda pattu of Hewagam korale, in the Colombo District of the Western Province, as described in the annexed diagram :—

Preliminary plan 15,551.

Lot.	Name of Land.	Extent, A. R. P.
5721	Delgahawatta (reservation for road)	0 0 20

and bounded as follows : on the north by a path from the road (Weragala to Handapangoda) to Pansala ; on the east by Delgahawatta settled on Hattalla-arachchige Don Barnes of Rayigam estate, Ingiriya ; on the south by Delgahawatta claimed by J. G. Appuhamy ; and on the west by a road leading from Weragala to Handapangoda.



Scale of 4 Chains to an Inch.

Surveyor-General's Office,  
Colombo, August 28, 1914.

C. R. LUNDIE,  
for Acting Surveyor-General.

## Matara Notice No. 5,461.

## Notice under "The Waste Lands Ordinances of 1897, 1899, 1900, and 1903."

TAKE notice that unless within three months from December 18, 1914, the persons, if any, who claim any interest in the lands hereinafter mentioned or in any one or more of such lands appear before the Assistant Government Agent of the Matara District, at the Matara Kachcheri, and make claims to the said lands or any of them or to some interest therein :

Such Assistant Government Agent, in pursuance of the powers vested in him by "The Waste Lands Ordinances of 1897, 1899, 1900, and 1903," will declare by writing under his hand that the said lands, or such of them as to which no claim has been made, are the property of the Crown.

G. F. R. BROWNING,  
Assistant Government Agent.

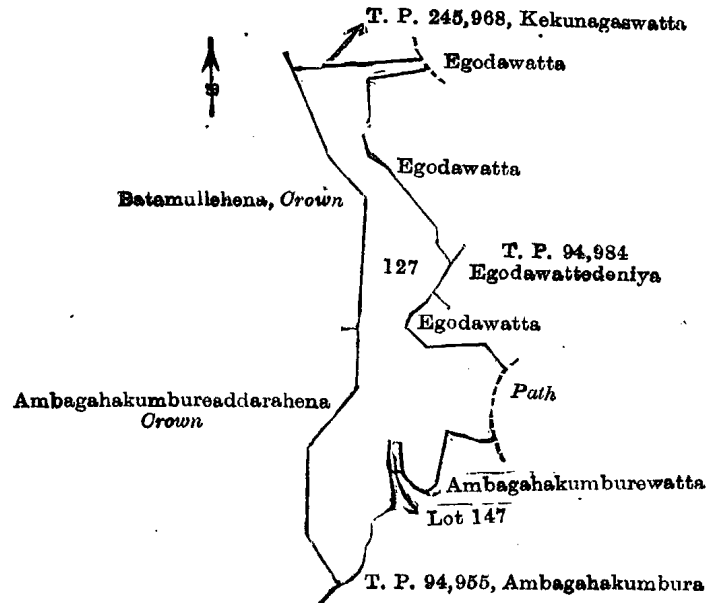
*Description of the Lands referred to.*

The following lots situated in the village of Kotapola, in the Palle pattu of the Morawak korale, in the Matara District, Southern Province, as described in the annexed diagrams :—

I.—Block survey preliminary plan 45.

Lot.	Name of Land.	Extent, A. R. P.
127	Egodawattahena, &c.	7 0 11

and bounded as follows : on the north by land described in title plan 245,968, Kekunagahawatta claimed by K. M. John Sinno and others ; on the east by Egodawatta claimed by D. E. W. Gunasekera and others, Egodawatta claimed by Don Davith Wickramasinghe Gunasekera, the land appearing in title plan 94,984, Egodawattadeniya claimed by D. E. W. Gunasekera and others, Egodawatta claimed by Don Davith Wickramasinghe Gunasekera and a path ; on the south by Ambagahakumburewatta claimed by D. E. W. Gunasekera, lot 147 claimed by the villagers of Kotapola and Ambagahakumbura being land described in title plan 94,955 ; on the west by Ambagahakumbureaddarahena belonging to Crown and Batumullehena belonging to the Crown.



Scale of 8 Chains to an Inch.

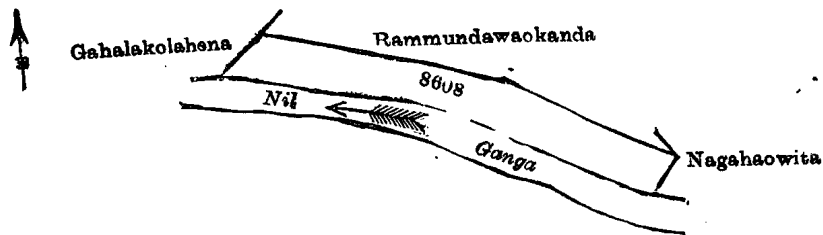
Surveyor-General's Office,  
Colombo, May 28, 1914.

G. K. THORNHILL,  
for Acting Surveyor-General.

II.—Preliminary plan 3,568.

Lot.	Name of Land.	Extent, A. R. P.
8668	Rammundawaokanda (reservation for river)	0 3 20

and bounded as follows : on the north by Rammundawaokanda claimed by Mr. D. M. Rajapakse ; on the east by Nagahaowita claimed by Mr. D. M. Rajapakse ; on the south by Nil-ganga ; and on the west by Gahalakolahena claimed by Mr. D. M. Rajapakse.



Scale of 4 Chains to an Inch.

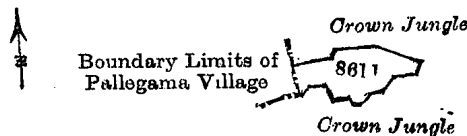
Surveyor-General's Office,  
Colombo, May 16, 1914.

C. R. LUNDIE,  
for Acting Surveyor-General.

III.—Preliminary plan 3,570.

Lot.	Name of Land.	Extent, A. R. P.
8611	Ihalahalamalwaladeniya	3 0 0

and bounded as follows : on the west by the boundary limits of Pallegama village and on all other sides by Crown jungle.



Scale of 16 Chains to an Inch.

Surveyor-General's Office,  
Colombo, May 16, 1914.

C. R. LUNDIE,  
for Acting Surveyor-General.

Hambantota Notice No. 5,462,

Notice under "The Waste Lands Ordinances of 1897, 1899, 1900, and 1903."

TAKE notice that unless within three months from December 18, 1914, the persons, if any, who claim any interest in the lands hereinafter mentioned or in any one or more of such lands appear before the Assistant Government Agent of the Hambantota District, at the Hambantota Kachcheri, and make claim to the said lands or any of them or to some interest therein :

Such Assistant Government Agent, in pursuance of the powers vested in him by "The Waste Lands Ordinances of 1897, 1899, 1900, and 1903," will declare by writing under his hand that the said lands, or such of them as to which no claim has been made, are the property of the Crown.

E. T. MILLINGTON,  
Assistant Government Agent.

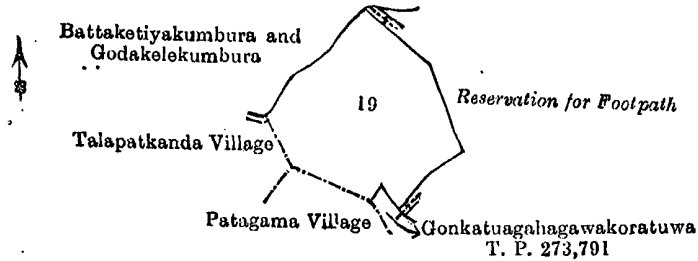
*Description of the Lands referred to.*

The following lots situated in the village of Warapitiya, in West Giruwa pattu of the Hambantota District, in the Southern Province, as described in the annexed diagrams:—

I.—Preliminary plan 52.

Lot.	Name of Land.	Extent, A. R. P.
19	Kebellaketiyahena	4 1 17

and bounded as follows: on the north by Bataketiya-kumbura and Godakelekumbura claimed by Agalakada Sobita Terunnanse and reservation for footpath; on the east by reservation for footpath; on the south by Patagama village and Gonkatuagahagawakoratuwa sold to Agalakada Sobita Terunnanse, T. P. 273,791; and on the west by Battaketiyakumbura and Godakelekumbura claimed by Agalakada Sobita Terunnanse and Talapatkanda village.



Scale of 8 Chains to an Inch.

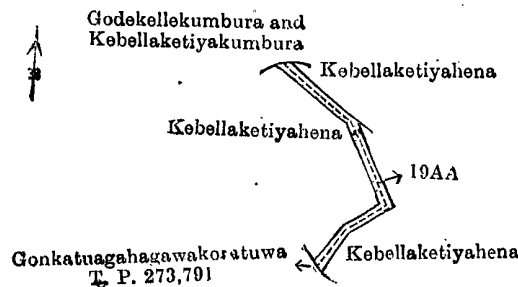
Surveyor-General's Office,  
Colombo, August 7, 1913.

A. J. WICKWAR,  
for Surveyor-General.

II.—Preliminary plan 52.

Lot.	Name of Land.	Extent, A. R. P.
19AA	Kebellaketiyahena (reservation for a path)	0 1 12

and bounded as follows: on the north by Godekellekumbura and Kebellaketiyakumbura claimed by Agalakada Sobita Terunnanse and Kebelleketiyahena claimed by Agalakada Sobita Terunnanse; on the east by Kebelleketiyahena claimed by Agalakada Sobita Terunnanse; on the south by Gonkatuagahagawakoratuwa sold to Agalakada Sobita Terunnanse, T. P. 273,791; Kebellaketiyahena claimed by Agalakada Sobita Terunnanse; and on the west by Kebellaketiyahena claimed by Agalakada Sobita Terunnanse.



Scale of 8 Chains to an Inch.

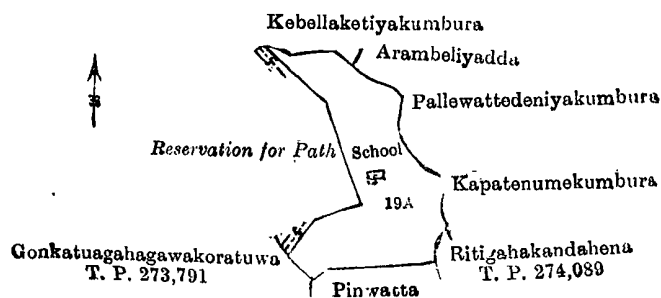
Surveyor-General's Office,  
Colombo, August 7, 1913.

A. J. WICKWAR,  
for Surveyor-General.

III.—Preliminary plan 52.

Lot.	Name of Land.	Extent, A. R. P.
19AB	Kebellaketiyahena	4 0 38

and bounded as follows: on the north by Kebellaketiyakumbura claimed by Agalakada Sobita Terunnanse; on the east by Arambeliyadda claimed by Agalakada Sobita Terunnanse, Pallewattedeniyakumbura claimed by Agalakada Sobita Terunnanse, Kapatenumekumbura claimed by M. Adirian and others and Ritigahakandahena sold to R. J. Thomishami and others, T. P. 274,089; on the south by Pinwatta granted on certificate of quiet possession and Gonkatuagahagawakoratuwa sold to Agalakada Sobita Terunnanse, T. P. 273,791; and on the west by the reservation for path.



Scale of 8 Chains to an Inch.

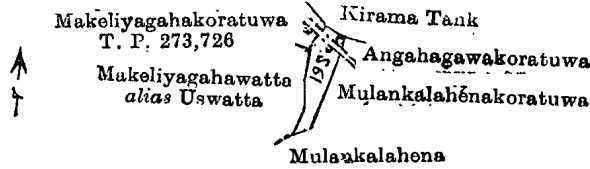
Surveyor-General's Office,  
Colombo, August 7, 1913.

A. J. WICKWAR,  
for Surveyor-General.

IV.—Preliminary plan 52.

Lot.	Name of Land.	Extent, A. R. P.
19S	Mulankolahenekalle	0 1 17

and bounded as follows: on the north by Makeliyagahakoratuwa claimed by Agalakada Sobita Terunnanse, T. P. 273,726, and Kirama tank; on the east by Angahagawakoratuwa claimed by Kospelage Singho Appu and Mulankolahenekoratuwa claimed by H. O. Jayawardana, Mudaliyar; on the south by Mulankolahenekoratuwa claimed by H. O. Jayawardana, Mudaliyar; and on the west by Makeliyagahakoratuwa claimed by Agalakada Sobita Terunnanse, T. P. 273,726, and Makeliyagahawatta *alias* Uswatta claimed by Agalakada Sobita Terunnanse.



Scale of 8 Chains to an Inch.

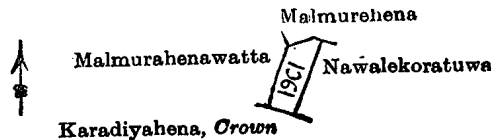
Surveyor-General's Office,  
Colombo, August 7, 1913.

A. J. WICKWAR,  
for Surveyor-General.

V.—Preliminary plan 52.

Lot.	Name of Land.	Extent, A. R. P.
19C1	Malmurahena	0 1 12

and bounded as follows: on the north by Malmurahena claimed by J. T. Davithhami and others; on the east by Nawalekoratuwa claimed by K. Dingi Appu; on the south by Karadiyahena declared Crown; and on the west by Malmurahenawatta claimed by Appu.



Scale of 8 Chains to an Inch.

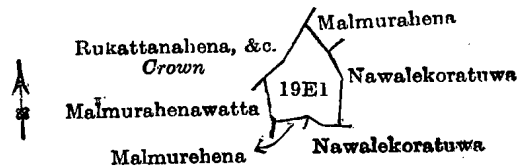
Surveyor-General's Office,  
Colombo, August 7, 1913.

A. J. WICKWAR,  
for Surveyor-General.

VI.—Preliminary plan 52.

Lot.	Name of Land.	Extent, A. R. P.
19E1	Malmurahenawatta	0 3 26

and bounded as follows: on the north by Rukattanahena, &c., Crown, and Malmurahena claimed by J. T. Dantubami; on the east by Malmurahena claimed by J. T. Dantubami and Nawalekoratuwa claimed by K. Appu; on the south by Malmurahena claimed by K. D. Janis and others and Nawalekoratuwa claimed by K. Dingi Appu; and on the west by Rukattanahena, &c., Crown, and Malmurahenawatta claimed by Appu.



Scale of 8 Chains to an Inch.

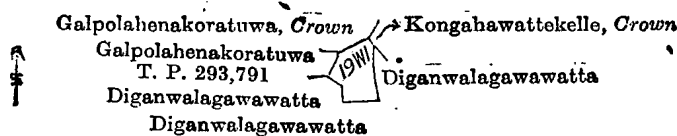
Surveyor-General's Office,  
Colombo, August 7, 1913.

A. J. WICKWAR,  
for Surveyor-General.

VII.—Preliminary plan 52.

Lot.	Name of Land.	Extent, A. R. P.
19W1	Bogahakoratuwa	0 1 16

and bounded as follows: on the north by Galpolahenakoratuwa declared Crown under the Waste Lands Ordinances and Kongahawattakalle declared Crown under the Waste Lands Ordinances; on the east and south by Diganwalagawawatta claimed by A. Jayasiriya and others; and on the west by Galpolahenakoratuwa sold by Crown, Diganwalagawawatta claimed by A. Jayasiriya and others.



Scale of 8 Chains to an Inch.

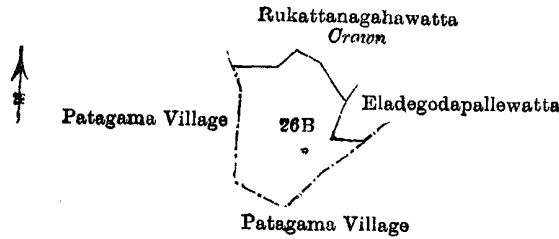
Surveyor-General's Office,  
Colombo, August 7, 1913.

A. J. WICKWAR,  
for Surveyor-General.

VIII.—Preliminary plan 52.

Lot.	Name of Land.	Extent, A. R. P.
26B	Rukattanagahawattakalle	2 1 37

and bounded as follows: on the north by Rukattanagahawatta, Crown; on the east by Eladegodapallewatta claimed by H. R. Babaya and others; on the south by Patagama village boundary; and on the west by Patagama village boundary.



Surveyor-General's Office,  
Colombo, August 7, 1913.

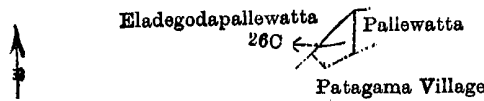
Scale of 8 Chains to an Inch.

A. J. WICKWAR,  
for Surveyor-General.

IX.—Preliminary plan 52.

Lot.	Name of Land.	Extent, A. R. P.
26C	Rukattanagahawattakalle	0 0 37

and bounded as follows: on the north by Eladegodapallewatta claimed by H. R. Babaya and others; on the east by Pallewatta sold by Crown; on the south by Patagama village boundary; and on the west by Patagama village boundary.



Surveyor-General's Office,  
Colombo, August 7, 1913.

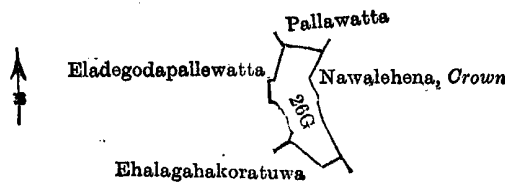
Scale of 8 Chains to an Inch.

A. J. WICKWAR,  
for Surveyor-General.

X.—Preliminary plan 52.

Lot.	Name of Land.	Extent, A. R. P.
26G	Pallawatta	0 3 12

and bounded as follows: on the north by Pallawatta claimed by H. R. Babanisa; on the east by Nawalehena, Crown; on the south by Ehalagahakoratuwa claimed by H. R. Babanisa; and on the west by Eladegodapallewatta claimed by H. R. Babaya and others.



Surveyor-General's Office,  
Colombo, August 7, 1913.

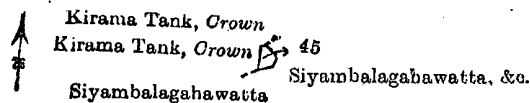
Scale of 8 Chains to an Inch.

A. J. WICKWAR,  
for Surveyor-General.

XI.—Preliminary plan 52.

Lot.	Name of Land.	Extent, A. R. P.
45	Gorakagahawattadeniya	0 0 14

and bounded as follows: on the north by Kirama tank, Crown; on the east and south by Siyambalagahawatta, &c., claimed by A. P. Adduana; and on the west by Kirama tank, Crown.



Surveyor-General's Office,  
Colombo, August 7, 1913.

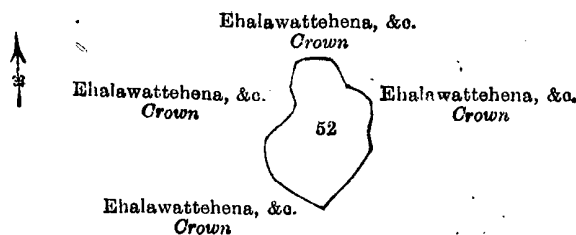
Scale of 8 Chains to an Inch.

A. J. WICKWAR,  
for Surveyor-General.

XII.—Preliminary plan 52.

Lot.	Name of Land.	Extent, A. R. P.
52	Kosgahahenakoratuwa	2 0 4

and bounded as follows: on the north by Ehalawattahena, &c., Crown; on the east by Ehalawattahena, &c., Crown; on the south by Ehalawattahena, &c., Crown; and on the west by Ehalawattahena, &c., Crown.



Surveyor-General's Office,  
Colombo, August 7, 1913.

Scale of 8 Chains to an Inch.

A. J. WICKWAR,  
for Surveyor-General.



XIII.—Preliminary plan 52.

Lot.	Name of Land.	Extent, A. R. P.
54 ..	Medawatteliyadda ..	0 0 24

and bounded as follows: on the north by Wijemunagewatta claimed by A. Rodda; on the east by Wijemunagewatta claimed by A. Rodda; on the south by Kirama tank; and on the west by Kirama tank.



Scale of 8 Chains to an Inch.

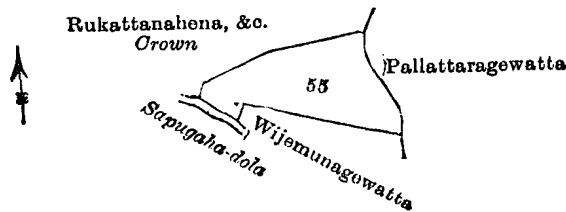
Surveyor-General's Office,  
Colombo, August 7, 1913.

A. J. WICKWAR,  
for Surveyor-General.

XIV.—Preliminary plan 52.

Lot.	Name of Land.	Extent, A. R. P.
55 ..	Tundolagawabedakele ..	2 0 32

and bounded as follows: on the north by Rukattanahena, &c., Crown; on the east by Pallattaragewatta sold to D. J. Gunasekera; on the south by Wijemunagewatta claimed by A. Rodda; and on the west by Sapugaha-dola.



Scale of 8 Chains to an Inch.

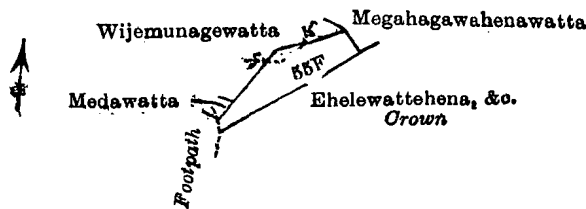
Surveyor-General's Office,  
Colombo, August 7, 1913.

A. J. WICKWAR,  
for Surveyor-General.

XV.—Preliminary plan 52.

Lot.	Name of Land.	Extent, A. R. P.
55F ..	Landahena ..	0 3 15

and bounded as follows: on the north by Wijemunagewatta claimed by Agampodige Rodda and others; on the east by Megahagawahenawatta claimed by W. M. Heena and others; on the south by Ehelewattehena, &c., Crown; and on the west by Medawatta claimed by P. H. Don Adirian and others and footpath.



Scale of 8 Chains to an Inch.

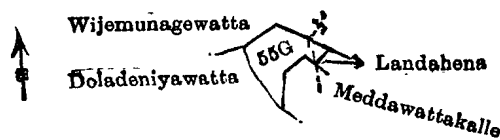
Surveyor-General's Office,  
Colombo, August 7, 1913.

A. J. WICKWAR,  
for Surveyor-General.

XVI.—Preliminary plan 52.

Lot.	Name of Land.	Extent, A. R. P.
5G ..	Medawatta ..	0 2 17

and bounded as follows: on the north by Wijemunagewatta claimed by A. Rodda and others; on the east by Landahena claimed by D. A. J. Gunasekera and others and Medawattakelle claimed by P. Don Adirian and others; on the south by Doladeniyawatta claimed by D. A. J. Gunasekera and others and Medawattakelle claimed by P. Don Adirian and others; and on the west by Doladeniyawatta claimed by D. A. J. Gunasekera and others.



Scale of 8 Chains to an Inch.

Surveyor-General's Office,  
Colombo, August 7, 1913.

A. J. WICKWAR,  
for Surveyor-General.

## FINAL ORDERS.

### Kurunegala S. O. No. 869.

#### Order under Section 4, Sub-section (1), of "The Waste Lands Ordinances of 1897, 1899, 1900, and 1903."

In the matter of the land commonly called or known as Timbirigahahena, situate in the village of Hendiyapola, in the Kinyama korale of the Katugampola hatpattu of the Kurunegala District, in the North-Western Province, and of "The Waste Lands Ordinances of 1897, 1899, 1900, and 1903."

WHEREAS in pursuance of section 1 of the said Ordinances it was duly declared and notified on October 25, 1912, that if no claim to the land commonly called or known as Timbirigahahena, situate in the village of Hendiyapola, in the Kinyama korale of the Katugampola hatpattu of the Kurunegala District, in the North-Western Province, containing in extent 8 acres 2 roods and 16 perches, and shown as lot 9D in preliminary plan 1,438 and in the annexed diagram, was made to John Murray Davies, Special Officer appointed under section 28 of the said Ordinances, within the period of three months from the date specified in the said notice, such land would be declared the property of the Crown, and dealt with on account of the Crown (*vide* Notice No. 4,584):

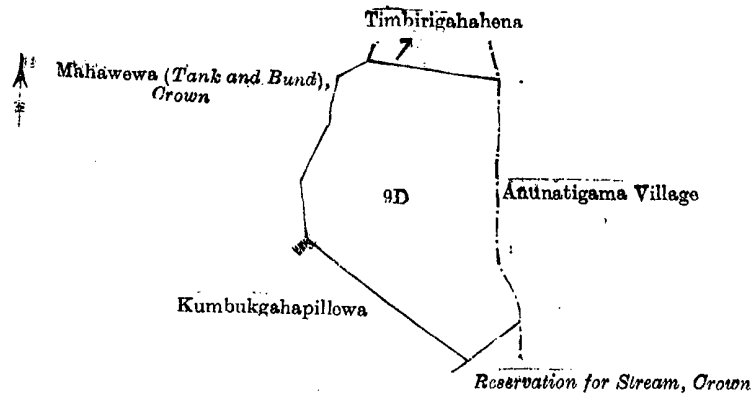
And whereas (1) Korallage Bandappuhamy, (2) ditto Charles Singho, (3) ditto Dingiri Menika made claim thereto, and John Murray Davies, Special Officer appointed under section 28 of the said Ordinances, made due inquiry into such claim, and whereas the said claimant and I, with the consent of His Excellency the Governor, came to an agreement in writing dated April 8, 1913, concerning the said land, under section 4, sub-section (1), of the said Ordinances, whereby it was agreed that the said claimants should be declared the purchasers of the said land upon payment, on or before July 8, 1913, to the Government Agent at Kurunegala or to the Treasury Officer at Chilaw or to the Settlement Officer of a sum of Rupees One hundred and Forty-four only (Rs. 144), as the purchase amount of the said land, and whereas the said amount has been duly paid by the said claimants, they are hereby, in pursuance of the agreement afore-mentioned, declared to be the purchasers of the said land, as more fully described herein below.

#### *Description of the Land referred to.*

The following lot situated in the village of Hendiyapola, in the Kinyama korale of the Katugampola hatpattu of the Kurunegala District, in the North-Western Province, as described in the annexed diagram:—

Lot.	Name of Land.	Extent, a. R. P.
9D	Timbirigahahena	8 2 16

and bounded as follows: on the north by Timbirigahahena sold by the Crown under the Waste Lands Ordinances; on the east by the village limit of Anunatigama; on the south by a reservation for stream to be declared the property of the Crown under the Waste Lands Ordinances, Kumbukgahapillawa sold by the Crown under the Waste Lands Ordinances; on the west by Mahawewa (tank and bund) to be declared the property of the Crown under the Waste Lands Ordinances.



Surveyor-General's Office,  
Colombo, May 22, 1914.

Scale of 8 Chains to an Inch.

G. K. THORNHILL,  
for Acting Surveyor-General.

June 24, 1914.

J. M. DAVIES,  
Special Officer.

### Kurunegala S. O. No. 870.

#### Order under Section 4, Sub-section (1), of "The Waste Lands Ordinances of 1897, 1899, 1900, and 1903."

In the matter of the land commonly called or known as Paskotuwa, situate in the village of Molaeliya, in the Kinyama korale of the Katugampola hatpattu of the Kurunegala District, in the North-Western Province, and of "The Waste Lands Ordinances of 1897, 1899, 1900, and 1903."

WHEREAS in pursuance of section 1 of the said Ordinances it was duly declared and notified on April 28, 1911, that if no claim to the land commonly called or known as Paskotuwa, situate in the village of Molaeliya, in the Kinyama korale of the Katugampola hatpattu of the Kurunegala District, in the North-Western Province, containing in extent 6 acres and 19 perches, and shown as lot 1B in preliminary plan 1,395 and in the annexed diagram, was made to John Murray Davies, Special Officer appointed under section 28 of the said Ordinances, within the period of three months from the date specified in the said notice, such land would be declared the property of the Crown, and dealt with on account of the Crown (*vide* Notice No. 4,069):

And whereas Warnakulasuriya Albertu Dabarera Appuhamy of Morahena-agara, for himself and on behalf of his wife Maria Obris, made claim thereto, and John George Fraser, Special Officer appointed under section 28 of the said Ordinances, made due inquiry into such claim, and whereas the said claimant and I, with the consent of His Excellency the Governor, came to an agreement in writing dated August 7, 1911, concerning the said land, under section 4, sub-section

(1), of the said Ordinances, whereby it was agreed that Maria Obrs in consideration of being declared along with Warnakulasuriya Mary Dabarera should be declared the purchasers of the said land upon payment to the Settlement Officer of a sum of Rupees One hundred and Twenty-five only (Rs. 125), as the purchase amount of the said land, and whereas the said amount has been duly paid, they are hereby, in pursuance of the agreement afore-mentioned, declared to be the purchasers of the said land, as more fully described herein below.

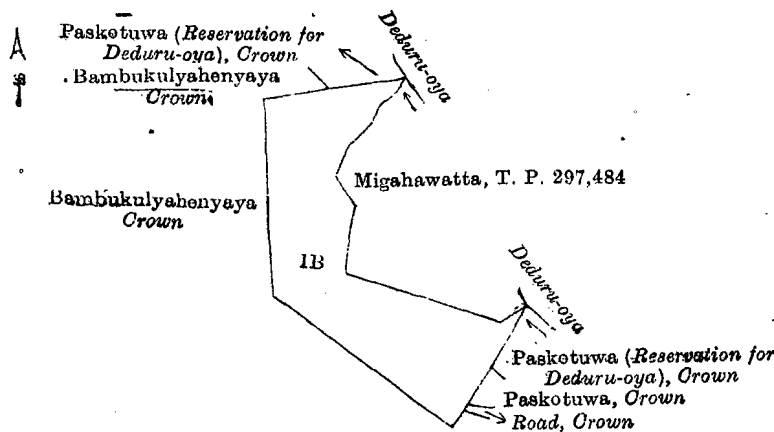
*Description of the Land referred to.*

The following lot situated in the village of Molaeliya, in the Kinyama korale of the Katugampola hatpattu of the Kurunegala District, in the North-Western Province, as described in the annexed diagram :—

Preliminary plan 1,395.

Lot.	Name of Land.	Extent, A. R. P.
1B	Paskotuwa	6 0 19

and bounded as follows : on the north by Bambukulyahenyaya to be declared the property of the Crown under the Waste Lands Ordinances, Paskotuwa (reservation for Deduru-oya) to be declared the property of the Crown under the Waste Lands Ordinances, the Deduru-oya ; on the east by Migahawatta (T. P. 297,484) (private), the Deduru-oya ; on the south by Paskotuwa (reservation for Deduru-oya) to be declared the property of the Crown under the Waste Lands Ordinances, Paskotuwa to be declared the property of the Crown under the Waste Lands Ordinances ; on the west by Bambukulyahenyaya to be declared the property of the Crown under the Waste Lands Ordinances.



Surveyor-General's Office,  
Colombo, April 28, 1914.

Scale of 8 Chains to an Inch.

G. K. THORNHILL,  
for Acting Surveyor-General.

J. M. DAVIES,  
Special Officer.

June 10, 1914.

**Kurunegala S. O. No. 871.**

**Order under Section 4, Sub-section (1), of "The Waste Lands Ordinances of 1897, 1899, 1900, and 1903."**

In the matter of the lands commonly called or known as Ambegahamulahena, Kahatagahahena (exclusive of the road passing through the lots), situate in the village of Molaeliya, in the Kinyama korale of the Kurunegala District, in the North-Western Province, and of "The Waste Lands Ordinances of 1897, 1899, 1900, and 1903."

WHEREAS in pursuance of section 1 of the said Ordinances it was duly declared and notified on April 28, 1911, that if no claim to the lands commonly called or known as Ambegahamulahena, Kahatagahahena (exclusive of the road passing through the lots), situate in the village of Molaeliya, in the Kinyama korale of the Kurunegala District, in the North-Western Province, containing in extent 6 acres and 10 perches, and shown as lots 6A, 8B in preliminary plan 1,395 and in the annexed diagram, was made to John Murray Davies, Special Officer appointed under section 28 of the said Ordinances, within the period of three months from the date specified in the said notice, such lands would be declared the property of the Crown, and dealt with on account of the Crown (*vide* Notice No. 4,069) :

And whereas Warnakulasuriya Engracia Fernando of Nainamadama, as administratrix of the estate of the late Warnakulasuriya Manuel Fernando of Nainamadama, made claim thereto, and John George Fraser, Special Officer appointed under section 28 of the said Ordinances, made due inquiry into such claim, and whereas the said claimant and I, with the consent of His Excellency the Governor, came to an agreement in writing dated August 15, 1911, concerning the said lands, under section 4, sub-section (1), of the said Ordinances, whereby it was agreed that the said claimant should be declared the purchaser of the said lands upon payment to the Settlement Officer of a sum of Rupees Ninety-seven only (Rs. 97), as the purchase amount of the said lands, and whereas the said amount has been duly paid by the said claimant, she, as administratrix as aforesaid, is hereby, in pursuance of the agreement afore-mentioned, declared to be the purchaser of the said lands, as more fully described herein below.

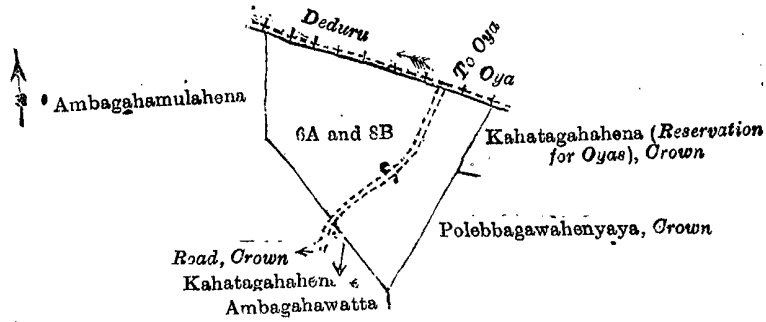
*Description of the Lands referred to.*

The following lots situated in the village of Molaeliya, in the Kinyama korale of the Katugampola hatpattu of the Kurunegala District, in the North-Western Province, as described in the annexed diagram :—

Preliminary plan 1,395.

Lot.	Name of Land.	Extent, A. R. P.
6A	Ambegahamulahena	3 3 13
8B	Kahatagahahena (exclusive of the road passing through the lots)	2 0 37
		6 0 10

and bounded as follows : on the north by the Deduru-oya ; on the east by Kahatagahahena (reservation for oyas) to be declared the property of the Crown under the Waste Lands Ordinances, Polebbagawahenyaya to be declared the property of the Crown under the Waste Lands Ordinances ; on the south by Ambagahawatta (private), Kahatagahahena sold to Warnakulaweerasureya Gratian Fernando Muppu under the Waste Lands Ordinances ; on the west by Ambegahamulahena sold to Warnakulaweerasureya Gratian Fernando Muppu under the Waste Lands Ordinances.



Surveyor-General's Office,  
Colombo, April 28, 1914.

Scale of 8 Chains to an Inch.

G. K. THORNHILL,  
for Acting Surveyor-General.

J. M. DAVIES,  
Special Officer.

June 10, 1914.

**Kurunegala S. O. No. 872.**

**Order under Section 2 of "The Waste Lands Ordinances of 1897, 1899, 1900, and 1903,"  
declaring Lands to be Crown Property.**

In the matter of the lands commonly called or known as Talakolahena, Irrigation Channel, Talakolahena (reservation for road), &c., situate in the village of Abakolawewa, in the Mahagalboda Egoda korale of the Hiriyala hatpattu of the Kurunegala District, in the North-Western Province, and of "The Waste Lands Ordinances of 1897, 1899, 1900, and 1903."

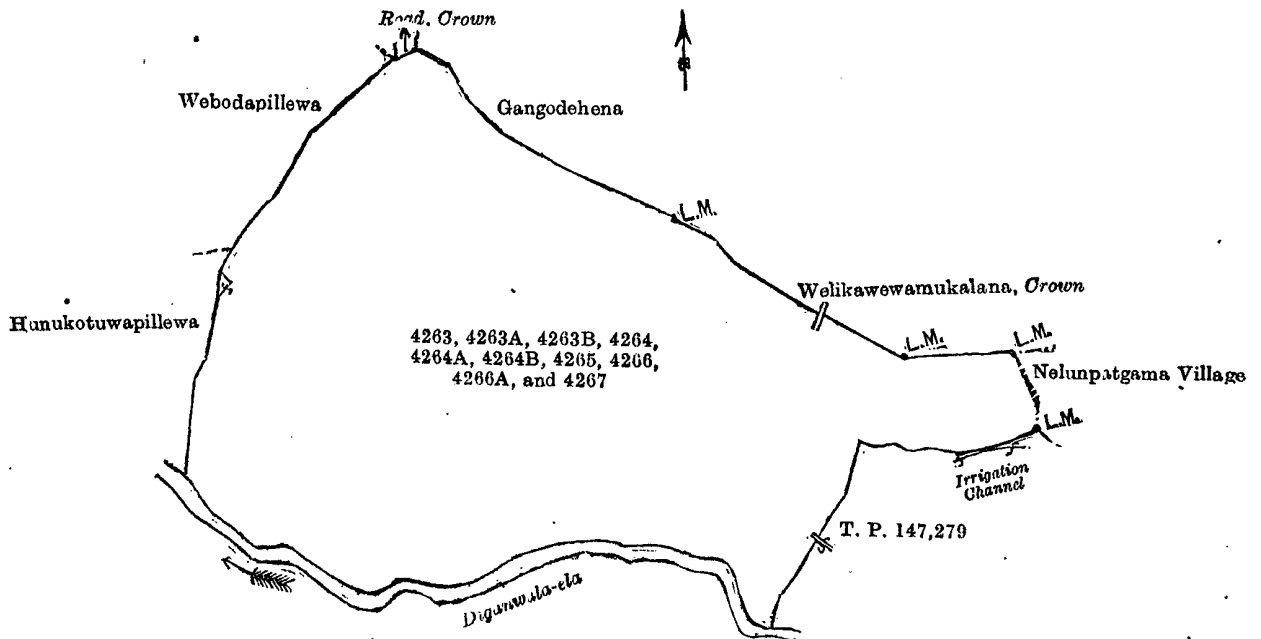
The notice required by section 1 of "The Waste Lands Ordinances of 1897, 1899, 1900, and 1903," having been duly published in manner prescribed by that section in respect of the above-named lands (*vide* Notice No. 3,926), and no claim having been made to the said lands or to any interest therein within the period of three months from the date specified in the said notice, I, John Murray Davies, Special Officer appointed under section 28 of the said Ordinances, under and by virtue of the powers vested in me in that behalf by section 2 of the said Ordinances, do hereby, on August 18, 1914, order and declare that the said lands, as more fully described herein below, situate in the village of Abakolawewa, in the Mahagalboda Egoda korale of the Hiriyala hatpattu of the Kurunegala District, in the North-Western Province, and shown as lots 4,263, 4,263A, 4,263B, 4,264, 4,264A, 4,264B, 4,265, 4,266, 4,266A, 4,267 in preliminary plan 674 and in the annexed diagram, and containing in extent 12 acres 3 roods and 18 perches, are the property of the Crown.

*Description of the Lands referred to.*

The following lots situated in the village of Abakolawewa, in the Mahagalboda Egoda korale of the Hiriyala hatpattu of the Kurunegala District, in the North-Western Province, as described in the annexed diagram:—

Preliminary plan 674.					
Lot.	Name of Land.	Extent, A. R. P.	Lot.	Name of Land.	Extent, A. R. P.
4263 ..	Talakolahena	.. 2 0 20	4265 ..	Makulgahakumburapillewa	.. 2 3 17
4263A ..	Irrigation channel	.. 0 0 1	4266 ..	Do.	.. 3 0 16
4263B ..	Talakolahena (reservation for road)	.. 0 1 7	4266A ..	Irrigation channel	.. 0 0 8
4264 ..	Talakolahena	.. 3 1 32	4267 ..	Wedegewelepillewa	.. 0 2 34
4264A ..	Irrigation channel	.. 0 0 6			
4264B ..	Talakolahena	.. 0 0 37			12 3 18

and bounded as follows: on the north by a road belonging to the Crown, Gangodehena sold by the Crown under the Waste Lands Ordinances, Welikawewamukalana declared to be the property of the Crown under the Waste Lands Ordinances; on the east by the village limit of Nelunpatgama, an irrigation channel, T. P. 147,279; on the south by the Diganwela; on the west by Hunukotuwapillewa claimed by Yahapathami, Webodapillewa claimed by Ausadahami.



Surveyor-General's Office,  
Colombo, August 4, 1914.

Scale of 4 Chains to an Inch.

G. K. THORNHILL,  
for Acting Surveyor-General.

J. M. DAVIES,  
Special Officer.

August 18, 1914.

**Kurunegala S. O. No. 873.**

**Order under Section 2 of "The Waste Lands Ordinances of 1897, 1899, 1900, and 1903,"  
declaring Lands to be Crown Property.**

In the matter of the lands commonly called or known as Patirannahalagewewa (tank and bund), road, Ebbawala (water-hole), &c., situate in the village of Hendiyapola, in the Kiniyama korale of the Katugampola hatpattu of the Kurunegala District, in the North-Western Province, and of "The Waste Lands Ordinances of 1897, 1899, 1900, and 1903."

THE notice required by section 1 of "The Waste Lands Ordinances of 1897, 1899, 1900, and 1903," having been duly published in manner prescribed by that section in respect of the above-named lands (*vide* Notice No. 4,584), and no claim having been made to the said lands or to any interest therein within the period of three months from the date specified in the said notice, I, John Murray Davies, Special Officer appointed under section 28 of the said Ordinances, under and by virtue of the powers vested in me in that behalf by section 2 of the said Ordinances, do hereby, on June 24, 1914, order and declare that the said lands, as more fully described herein below, situate in the village of Hendiyapola, in the Kiniyama korale in the Katugampola hatpattu in the Kurunegala District, in the North-Western Province, and shown as lots 3, 3A, 3B, 11, 2A, 2B, 2C, and 13A in preliminary plan 1,438 and in the annexed diagrams, and containing in extent 4 acres 3 roods and 4 perches, are the property of the Crown.

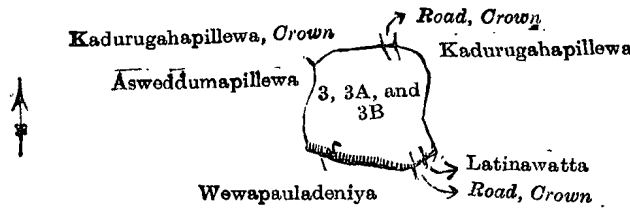
*Description of the Lands referred to.*

The following lots situated in the village of Hendiyapola, in the Kiniyama korale of the Katugampola hatpattu of the Kurunegala District, in the North-Western Province, as described in the annexed diagrams :—

**I.—Preliminary plan 1,438.**

Lot.	Name of Land.	Extent, A. R. P.
3	Patirannahalagewewa (tank and bund)	1 2 37
3A	Road	0 1 1
3B	Patirannahalagewewa (tank and bund)	0 0 39
		2 0 37

and bounded as follows : on the north by Kadurugahapillewa to be declared the property of the Crown under the Waste Lands Ordinances, a road to be declared the property of the Crown under the Waste Lands Ordinances, Kadurugahapillewa sold under the Waste Lands Ordinances ; on the east by Kadurugahapillewa sold under the Waste Lands Ordinances ; on the south by Latinawatta claimed by Vidanelage Johannes de Mel, a road belonging to the Crown, Wewapauladeniya claimed by Podihamy ; and on the west by Asweddumapillewa sold under the Waste Lands Ordinances.



Surveyor-General's Office,  
Colombo, May 22, 1914.

Scale of 8 Chains to an Inch.

G. K. THORNHILL,  
for Acting Surveyor-General.

**II.—Preliminary plan 1,438.**

Lot.	Name of Land.	Extent, A. R. P.
11	Ebbawala (water-hole)	0 2 17

and bounded as follows : on the north, east, and south by Kumbukgahapillewa sold by the Crown under the Waste Lands Ordinances ; and on the west by Mahawela (private).



Surveyor-General's Office,  
Colombo, May 22, 1914.

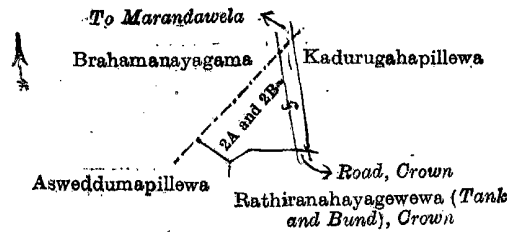
Scale of 8 Chains to an Inch.

G. K. THORNHILL,  
for Acting Surveyor-General.

**III.—Preliminary plan 1,438.**

Lot.	Name of Land.	Extent, A. R. P.
2A	Kadurugahapillewa	0 3 38
2B	Road	0 1 1
		1 0 39

and bounded as follows : on the north by the village limit of Brahamanayagama ; on the east by Kadurugahapillewa sold under the Waste Lands Ordinances ; on the south by a road to be declared the property of the Crown under the Waste Lands Ordinances, Rathirannahalagewewa (tank and bund) to be declared the property of the Crown under the Waste Lands Ordinances, Asweddumapillewa sold under the Waste Lands Ordinances ; and on the west by the limit of Brahamanayagama.



Surveyor-General's Office,  
Colombo, May 22, 1914.

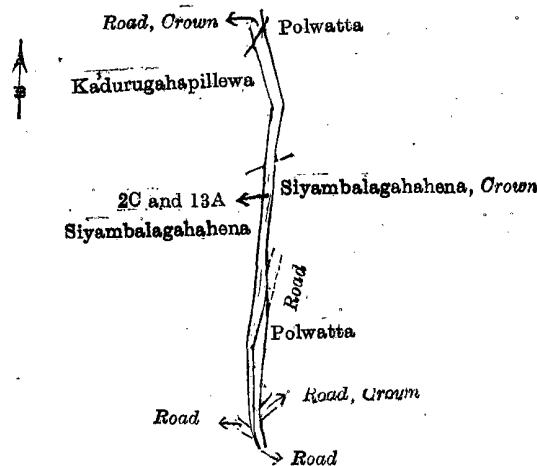
Scale of 8 Chains to an Inch.

G. K. THORNHILL,  
for Acting Surveyor-General.

IV.—Preliminary plan 1,438.

Lot.	Name of Land.	Extent, A. R. P.
2C	Road	0 1 6
13A	Do.	0 1 25
		0 2 31

and bounded as follows : on the north by a road belonging to the Crown ; on the east by Polwatta claimed by Mr. J. de Mel, Siyambalagahahena belonging to the Crown, a road, Polwatta claimed by Mr. J. de Mel, a road to be declared the property of the Crown under the Waste Lands Ordinances ; on the south by a road ; and on the west by Siyambalagahahena sold by the Crown under the Waste Lands Ordinances, Kadurugahapillewa sold under the Waste Lands Ordinances.



Surveyor-General's Office,  
Colombo, May 22, 1914.

Scale of 8 Chains to an Inch.

G. K. THORNHILL,  
for Acting Surveyor-General.

June 24, 1914.  
J. M. DAVIES,  
Special Officer.

Uva S. O. No. 1,855.

Order under Section 4, Sub-section (1), of "The Waste Lands Ordinances of 1897, 1899, 1900, and 1903,"  
admitting Lands to be Private Property.

In the matter of the lands commonly called of known as Dehigahalandahena *alias* Mettihakkahena *alias* Elamanehenyaya, Madawalapitiyawattehena, situate in the village of Egodawelagama, in the Soranatota korale of the Wiyaluwa division, in the Province of Uva, and of "The Waste Lands Ordinances of 1897, 1899, 1900, and 1903."

WHEREAS in pursuance of section 1 of the said Ordinances it was duly notified on March 5, 1909, that if no claim to the lands commonly called or known as Dehigahalandahena *alias* Metihakkahena *alias* Elamanehenyaya, Madawalapitiyawattehena, situate in the village of Egodawelagama, in the Soranatota korale of the Wiyaluwa division, in the Province of Uva, containing in extent 10 acres 1 rood and 21 perches, and shown as lots 56X and 94 in preliminary plan 179 and in the annexed diagram, was made to John George Fraser, Special Officer appointed under section 28 of the said Ordinances, within the period of three months from the date specified in such notice, such lands would be declared the property of the Crown, and dealt with on account of the Crown (*vide* Notice No. 3,361) :

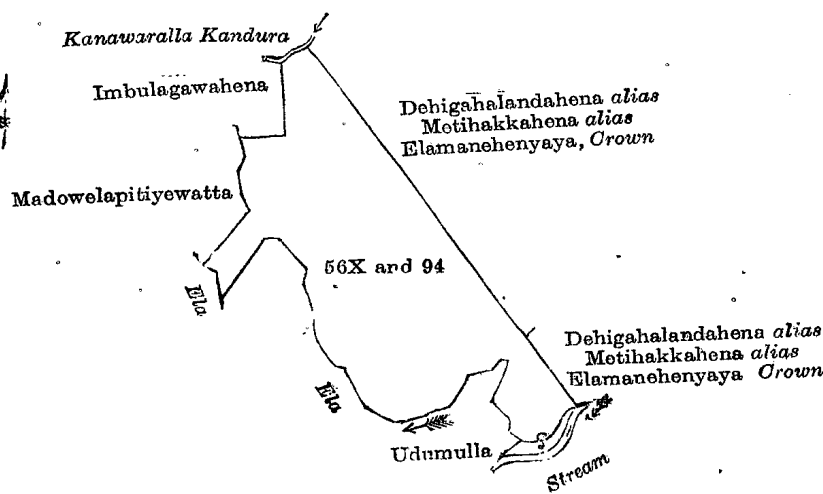
And whereas (1) Karunaratna Mudiyansele Bokotuwegedera Pahalagedera Hudu Menika, (2) Pahalagedera Mallika Mudiyansele Ran Menika, duly appointed guardian over Karunaratna Mudiyansele Pahalagedera Appuhamy, made claim thereto, and Howard Orme Fox and John Still, Special Officers appointed under section 28 of the said Ordinances, made due inquiry into such claim, I, John Murray Davies, Special Officer appointed under section 28 of the said Ordinances, with the consent of His Excellency the Governor, do hereby admit the claim of the said (1) Karunaratna Mudiyansele Bokotuwegedera Pahalagedera Hudu Menika and Karunaratna Mudiyansele Pahalagedera Appuhamy to the said lands, fully described herein below, under section 4, sub-section (1), of the said Ordinances.

*Description of the Lands referred to.*

The following lots situated in the village of Egodawelagama, in the Soranatota korale of the Wiyaluwa division, in the Province of Uva, as described in the annexed diagram :—

Preliminary plan 179.			Extent, A. R. P.
Lot.	Name of Land.		
56X ..	Dehigahalandahena <i>alias</i> Metihakkahena <i>alias</i> Elamanchenyaya ..		9 3 36
94 ..	Madawalapitiyawattehena ..		0 1 25
			10 1 21

and bounded as follows : on the north by the Kanawaralla Kandura ; on the east by Dehigahalandahena *alias* Metihakkahena *alias* Elamanehenyaya to be declared the property of the Crown under the Waste Lands Ordinances ; on the south by a stream ; on the west by Udumulla claimed by Ulugale Kiri Banda, an ela, Madawalapitiyawatta claimed by Ulugale Kiri Banda and another, Imbulagawahena sold to Helagamagedera Dissanayaka Mudiyansele Appuhamy and another under the Waste Lands Ordinances.



Surveyor-General's Office,  
Colombo, October 28, 1913.

Scale of 8 Chains to an Inch.

A. J. WICKWAR,  
for Surveyor-General.

June 1, 1914.

J. M. DAVIES,  
Special Officer.

**Uva S. O. No. 1,856.**

**Order under Section 4, Sub-section (1), of "The Waste Lands Ordinances of 1897, 1899, 1900, and 1903," admitting Land to be Private Property.**

In the matter of the land commonly called or known as Paragahalandehena *alias* Nugalandehena, situate in the village of Egodawelagama, in the Soranatota korale of the Wiyaluwa division, in the Province of Uva, and of "The Waste Lands Ordinances of 1897, 1899, 1900, and 1903."

WHEREAS in pursuance of section 1 of the said Ordinances it was duly notified on March 5, 1909, that if no claim to the land commonly called or known as Paragahalandehena *alias* Nugalandehena, situate in the village of Egodawelagama, in the Soranatota korale of the Wiyaluwa division, in the Province of Uva, containing in extent 10 acres and 12 perches, and shown as lot 56W in preliminary plan 179 and in the annexed diagram, was made to John George Fraser, Special Officer appointed under section 28 of the said Ordinances, within the period of three months from the date specified in such notice, such land would be declared the property of Crown, and dealt with on account of the Crown (*vide* Notice No. 3,361) :

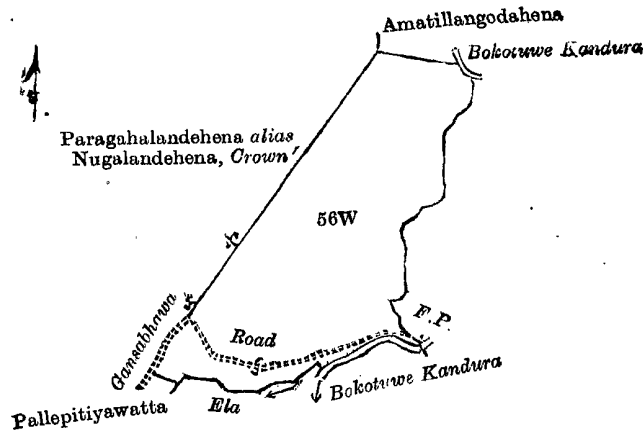
And whereas (1) Karunaratna Mudiyansele Pahalagedera Kiri Banda, (2) Karunaratna Mudiyansele Heen Menika made claim thereto, and John Still and John George Fraser, Special Officers appointed under section 28 of the said Ordinances, made due inquiry into such claims, I, John Murray Davies, Special Officer appointed under section 28 of the said Ordinances, with the consent of His Excellency the Governor, do hereby admit the claim of the said claimants to the said land, as more fully described herein below, under section 4, sub-section (1), of the said Ordinances.

*Description of the Land referred to.*

The following lot situated in the village of Egodawelagama, in the Soranatota korale of the Wiyaluwa division, in the Province of Uva, as described in the annexed diagram :—

Preliminary plan 179.			Extent, A. R. P.
Lot.	Name of Land.		
56W ..	Paragahalandehena <i>alias</i> Nugalandehena ..		10 0 12

and bounded as follows : on the north by Amatillangodahena sold to Hilagamagedera Dissanayaka Mudiyansele Appuhamy and another under the Waste Lands Ordinances, the Bokotuwekandura ; on the east by an ela ; on the south by the Bokotuwekandura, an ela, Pallepitiyawatta claimed by Ulugale Appuhamy ; on the west by a Gansabhawa road, Paragahalandehena *alias* Nugalandehena to be declared the property of the Crown under the Waste Lands Ordinances.



Surveyor-General's Office,  
Colombo, October 28, 1913.

Scale of 8 Chains to an Inch.

A. J. WICKWAR,  
for Surveyor-General.

June 1, 1914.

J. M. DAVIES,  
Special Officer.

Uva S. O. No. 1,857.

Order under Section 4, Sub-section (1), of "The Waste Lands Ordinances of 1897, 1899, 1900, and 1903,"  
admitting Lands to be Private Property.

In the matter of the lands commonly called or known as Ambagasdoweyaya, &c., situate in the village of Egodawelagama, in the Soranatotokorale of the Wiyaluwa division, in the Province of Uva, and of "The Waste Lands Ordinances of 1897, 1899, 1900, and 1903."

WHEREAS in pursuance of section 1 of the said Ordinances it was duly notified on March 5, 1909, that if no claim to the lands commonly called or known as Ambagasdoweyaya, &c., situate in the village of Egodawelagama, in the Soranatotokorale of the Wiyaluwa division, in the Province of Uva, containing in extent 11 acres 2 roods and 9 perches, and shown as lots 171N, 171U, and 171T in preliminary plan 179 and in the annexed diagrams, was made to John George Fraser, Special Officer appointed under section 28 of the said Ordinances, within the period of three months from the date specified in such notice, such lands would be declared the property of Crown, and dealt with on account of the Crown (*vide* Notice No. 3,361):

And whereas (1) Egodawela Samarakon Mudiyanse Lage Siriwardena Banda Arachchi, (2) ditto Heen Mudiyanse made claim thereto, and John Still and Howard Orme Fox, Special Officers appointed under section 28 of the said Ordinances, made due inquiry into such claims, I, John Murray Davies, Special Officer appointed under section 28 of the said Ordinances, with the consent of His Excellency the Governor, do hereby admit the claim of the said claimants to the said lands, as more fully described herein below, under section 4, sub-section (1), of the said Ordinances.

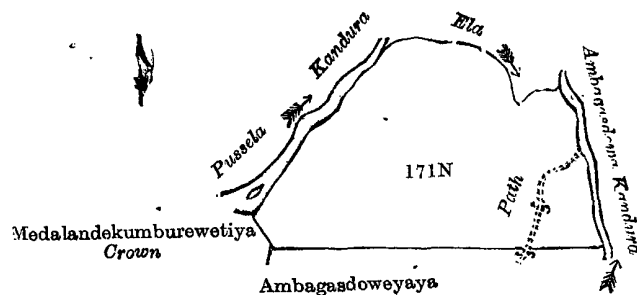
Description of the Lands referred to.

The following lots situated in the village of Egodawelagama, in the Soranatotokorale of the Wiyaluwa division, in the Province of Uva, as described in the annexed diagrams:—

I.—Preliminary plan 179.

Lot.	Name of Land.	Extent, A. R. P.
171N	Ambagasdoweyaya	10 0 13

and bounded as follows: on the north by an ela; on the east by the Ambagasdowakandura; on the south by Ambagasdoweyaya sold to Egodawela Samarakon Mudiyanse Lage Siriwardena Heen Mudiyanse and another under the Waste Lands Ordinances; on the west by Medalandekumburewetiya to be declared the property of the Crown under the Waste Lands Ordinances, the Pusselakandura.



Surveyor-General's Office,  
Colombo, October 28, 1913.

Scale of 8 Chains to an Inch.

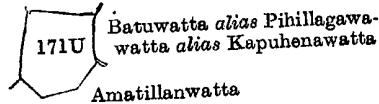
A. J. WICKWAR,  
for Surveyor-General.

II.—Preliminary plan 179.

Lot.	Name of Land.	Extent, A. R. P.
171U	Amatillanahena	1 0 1

and bounded as follows: on the north by Udatenneliniketiyahena to be declared the property of the Crown under the Waste Lands Ordinances; on the east by Batuwatta alias Pihillagawawatta alias Kapuhenawatta claimed by Batalawatte Appuhamy; on the south by Amatillanwatta claimed by Siriwardena Banda and others; on the west by Udatenneliniketiyahena to be declared the property of the Crown under the Waste Lands Ordinances.



Udatenneliniyeketiyaehena  
CrownSurveyor-General's Office,  
Colombo, October 28, 1913.

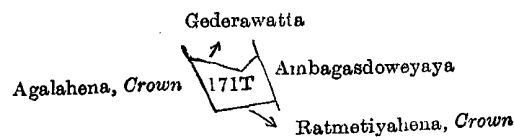
Scale of 8 Chains to an Inch.

A. J. WICKWAR,  
for Surveyor-General.

## III.—Preliminary plan 179.

Lot.	Name of Land.	Extent, A. R. P.
171T	Ratmetiyahena	0 1 35

and bounded as follows: on the north by Gederawatta claimed by Siriwardena Banda; on the east by Ambagasdoweyaya sold to Egodawela Samarakon Mudiyanse Siliwardena Heen Mudiyanse and another under the Waste Lands Ordinances; on the south by Ratmetiyahena to be declared the property of the Crown under the Waste Lands Ordinances; on the west by Agalahena to be declared the property of the Crown under the Waste Lands Ordinances.

Surveyor-General's Office,  
Colombo, October 28, 1913.

Scale of 8 Chains to an Inch.

A. J. WICKWAR,  
for Surveyor-General.J. M. DAVIES,  
Special Officer.

June 1, 1914.

## Uva S. O. No. 1,858.

Order under Section 4, Sub-section (1), of "The Waste Lands Ordinances of 1897, 1899, 1900, and 1903,"  
admitting Lands to be Private Property.

In the matter of the lands commonly called or known as Gonkatuwattekumburewetiya, Siyambalagaha-arawehena, Kapuhena, Dimbagollehena, Gallayatayaya, &c., situate in the village of Egodawelagama, in the Soranatota korale of the Wiyaluwa division, in the Province of Uva, and of "The Waste Lands Ordinances of 1897, 1899, 1900, and 1903."

WHEREAS in pursuance of section 1 of the said Ordinances it was duly notified on March 5, 1909, that if no claim to the lands commonly called or known as Gonkatuwattekumburewetiya, Siyambalagaha-arawehena, Kapuhena, Dimbagollehena, Gallayatayaya, &c., situate in the village of Egodawelagama, in the Soranatota korale of the Wiyaluwa division, in the Province of Uva, containing in extent 171 acres 3 roods and 38 perches, and shown as lots 126, 122, 130, and 135 in preliminary plan 179 and in the annexed diagrams, was made to John George Fraser, Special Officer appointed under section 28 of the said Ordinances, within the period of three months from the date specified in such notice, such lands would be declared the property of the Crown, and dealt with on account of the Crown (*vide* Notice No. 3,361):

And whereas Cecilia Kumbalwela Kumarihamy made claim thereto, and Howard Orme Fox and John Still, Special Officers appointed under section 28 of the said Ordinances, made due inquiry into such claim, I, John Murray Davies, Special Officer appointed under section 28 of the said Ordinances, with the consent of His Excellency the Governor, do hereby admit the claim of the said claimant to the said lands, as more fully described herein below, under section 4, sub-section (1), of the said Ordinances.

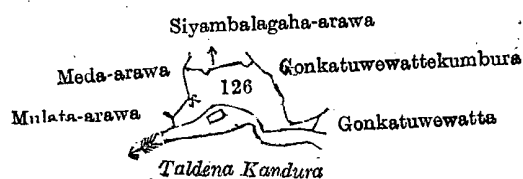
## Description of the Lands referred to.

The following lots situated in the village of Egodawelagama, in the Soranatota korale of the Wiyaluwa division, in the Province of Uva, as described in the annexed diagrams:—

## I.—Preliminary plan 179.

Lot.	Name of Land.	Extent, A. R. P.
126	Gonkatuwattekumburewetiya; Siyambalagaha-arawehena	0 3 25

and bounded as follows: on the north by Siyambalagaha-arawa claimed by Kumbalwela Korala; on the east by Gonkatuwattekumbura claimed by Kumbalwela Korala, Gonkatuwewatta claimed by ditto; on the south by the Taldenakandura; on the west by Mulata-arawa claimed by Kumbalwela Korala, Meda-arawa claimed by ditto.

Surveyor-General's Office,  
Colombo, October 28, 1913.

Scale of 8 Chains to an Inch.

A. J. WICKWAR,  
for Surveyor-General.

D 3

## II.—Preliminary plan 179.

Lot.	Name of Land.	Extent, A. R. P.
122	.. Kapuhena, Dimbagollehena, Gallayatayaya, &c. ..	.. 170 0 18
130	.. Kirindewatta ..	.. 0 3 33
135	.. Medalandegoda ..	.. 0 0 2
		171 0 13

and bounded as follows : on the north by the Hapuwalakandura ; on the east by Angurupassanagalahena to be declared the property of the Crown under the Waste Lands Ordinances, Wellehena to be declared the property of the Crown under the Waste Lands Ordinances, Narrayagolleyaya to be declared the property of the Crown under the Waste Lands Ordinances, Galayatayaya *alias* Kapuhena to be declared the property of the Crown under the Waste Lands Ordinances, Waralagolla to be declared the property of the Crown under the Waste Lands Ordinances, Galayatayaya *alias* Kapuhena to be declared the property of the Crown under the Waste Lands Ordinances, Tenneyaya to be declared the property of the Crown under the Waste Lands Ordinances, Pudumeyaya to be declared the property of the Crown under the Waste Lands Ordinances ; on the south by the Taldenakandura, Alutwalawwa claimed by the Taldena family, Gonkatuwewatta claimed by Kumbalwella Korala, Gonkatuwattekumbura claimed by ditto, Siyambalagaha-arawa claimed by ditto, Meda-arawa claimed by ditto, Mulata-arawa claimed by ditto, the Taldenakandura, Ritigahamulana claimed by Yahalatenne Baba Sinno, Mahakumbura claimed by Kumbalwella Korala, the Narrayakandura, Mahakumbura claimed by Kumbalwella Korala, Ritigahamulana claimed by Egodawela Siriwardena Banda Arachchi, the Taldenakandura ; on the west by the Taldenakandura, the Badulla-oya.

NOTE.—The following lots lying within the above boundaries are excluded from this order, and their aggregate acreage of 8 acres 2 roods and 31 perches is not included in the acreage of 171 acres and 13 perches given above :—

Lot.	Name of Land.	Extent, A. R. P.
131	.. Udawelewatta ..	.. 0 0 31
132	.. Udawela ..	.. 4 1 24
136	.. Pallearawa ..	.. 0 3 31
138	.. Kimbulattewelakumbura ..	.. 3 0 25
		8 2 31

[For Diagram see page 1771.]

## Uva S. O. No. 1,859.

## Order under Section 4, Sub-section (1), of "The Waste Lands Ordinances of 1897, 1899, 1900, and 1903," admitting Lands to be Private Property.

In the matter of the lands commonly called or known as Dodangastennehena *alias* Liyanagahayata-arawahena, &c., situate in the village of Egodawelagama, in the Soranatota korale of the Wiyaluwa division, in the Province of Uva, and of "The Waste Lands Ordinances of 1897, 1899, 1900, and 1903."

WHEREAS in pursuance of section 1 of the said Ordinances it was duly notified on March 5, 1909, that if no claim to the lands commonly called or known as Dodangastennehena *alias* Liyanagahayata-arawahena, &c., situate in the village of Egodawelagama, in the Soranatota korale of the Wiyaluwa division, in the Province of Uva, containing in extent 25 acres 1 rood and 3 perches, and shown as lots 13AJ, 53, 56C, 56I, 56O, 56R, and 148Y in preliminary plan 179 and in the annexed diagrams, was made to John George Fraser, Special Officer appointed under section 28 of the said Ordinances, within the period of three months from the date specified in such notice, such lands would be declared the property of Crown, and dealt with on account of the Crown (*vide* Notice No. 3,361) :

And whereas Kiriyaigolle Samarakon Mudiyansele Banda made claim thereto, and Howard Orme Fox and John Still, Special Officers appointed under section 28 of the said Ordinances, made due inquiry into such claim, I, John Murray Davies, Special Officer appointed under section 28 of the said Ordinances, with the consent of His Excellency the Governor, do hereby admit the claim of the said claimant to the said lands, as more fully described herein below, under section 4, sub-section (1), of the said Ordinances.

## Description of the Lands referred to.

The following lots situated in the village of Egodawelagama, in the Soranatota korale of the Wiyaluwa division, in the Province of Uva, as described in the annexed diagrams :—

Lot.	Name of Land.	Extent, A. R. P.
13AJ	.. Dodangastennehena <i>alias</i> Liyanagahayata-arawahena ..	.. 0 3 37

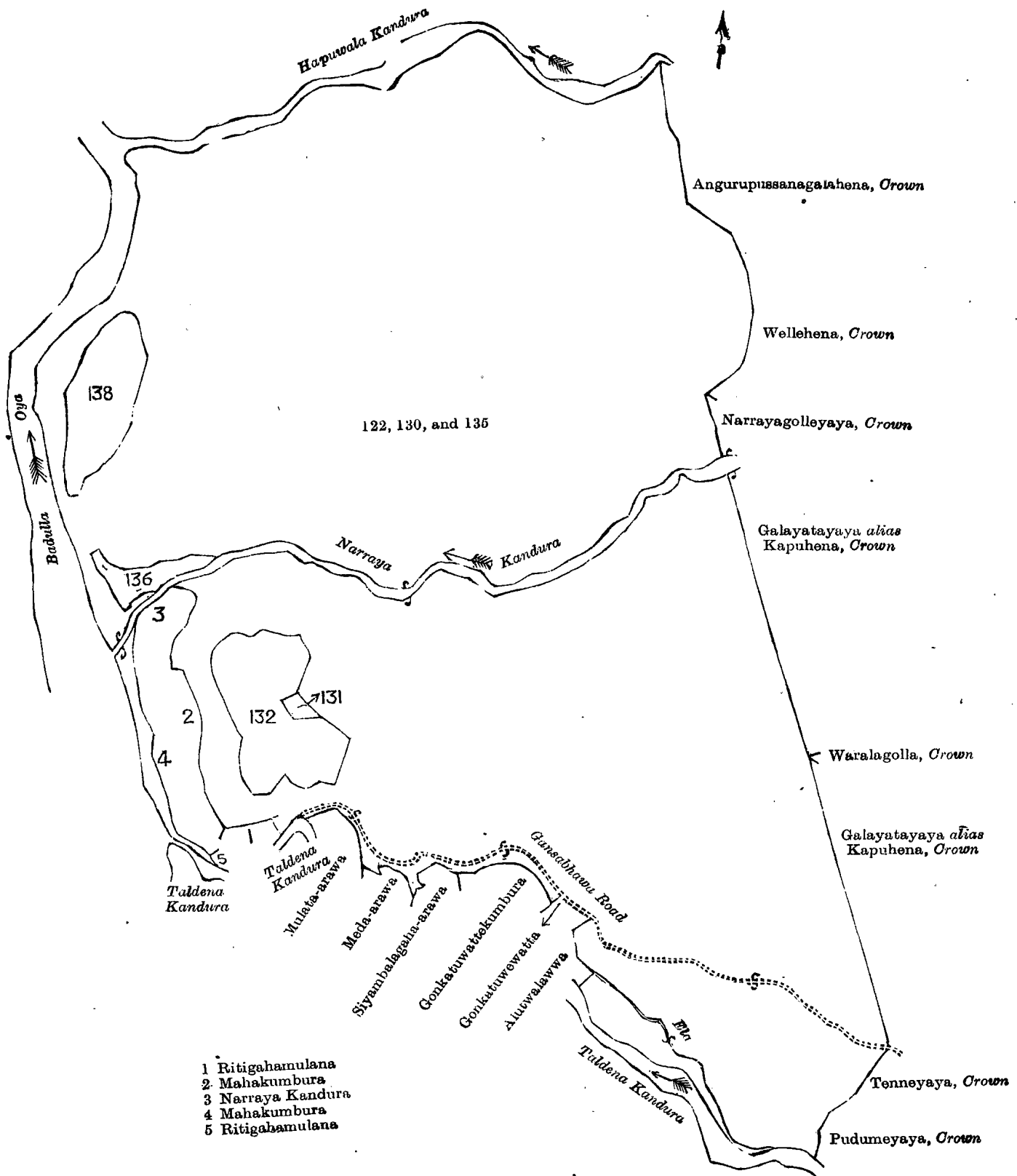
and bounded as follows : on the north by Maduruketiya *alias* Kumburalangahena sold to Samarakon Mudiyansele Ganetirala under the Waste Lands Ordinances, Hunuketigaha-aswedduma claimed by Kirigolla Appuhamy ; on the east by Dodangastenna claimed by J. S. Loku Banda and others ; on the south by the Hapuwalakandura ; on the west by Dodangastennehena *alias* Liyanagahayata-arawahena to be declared the property of the Crown under the Waste Lands Ordinances, Bukandapatana to be declared the property of the Crown under the Waste Lands Ordinances.



Surveyor-General's Office,  
Colombo, October 28, 1913.

Scale of 8 Chains to an Inch.

A. J. WICKWAR,  
for Surveyor-General.



- 1 Ritigahamulana
- 2 Mahakumbura
- 3 Narraya Kandura
- 4 Mahakumbura
- 5 Ritigahamulana

Surveyor-General's Office,  
Colombo, October 28, 1913.

Scale of 8 Chains to an Inch.

June 1, 1914.

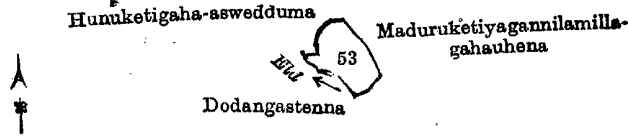
J. M. DAVIES,  
Special Officer.

A. J. WICKWAR,  
for Surveyor-General.

II.—Preliminary plan 179.

Lot. 53	Name of Land. Kamatawattehena <i>alias</i> Dodangastennewatta	Extent, A. R. P. 0 2 14
------------	--	----------------------------

and bounded as follows : on the north by Hunuketigaha-aswedduma claimed by Kirigolla Appuhamy, Maduruketiyagan-  
nilamillagahauhena claimed by Purumukalaha Wannaku Gamarala and others ; on the east by Maduruketiyagan-  
millagahauhena claimed by Purumukalaha Wannaku Gamarala and others ; on the south by Dodangastenna claimed by  
J. S. Loku Banda ; on the west by Dodangastenna claimed by J. S. Loku Banda, an ela.



Surveyor-General's Office,  
Colombo, October 28, 1913

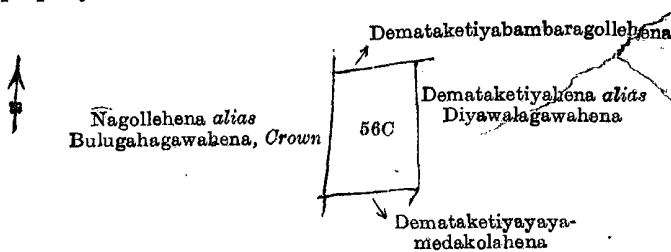
Scale of 8 Chains to an Inch

A. J. WICKWAR,  
for Surveyor-General.

III.—Preliminary plan 179.

Lot. 56C	Name of Land. Demataketiyayamedakolahena	Extent, A. R. P. 2 0 29
-------------	---	----------------------------

and bounded as follows : on the north by Demataketiyabambaragollehena sold to Samarakon Mudiyansele Panchirala  
under the Waste Lands Ordinances ; on the east by Demataketiyahena *alias* Diyawalagawahena sold to Samarakon Mudi-  
yansele Ganetirala under the Waste Lands Ordinances ; on the south by Demataketiyayamedakolahena sold to  
Samarakon Mudiyansele Ganetirala under the Waste Lands Ordinances ; on the west by Nagollehena *alias* Bulugaha-  
gawahena to be declared the property of the Crown under the Waste Lands Ordinances.



Surveyor-General's Office,  
Colombo, October 28, 1913.

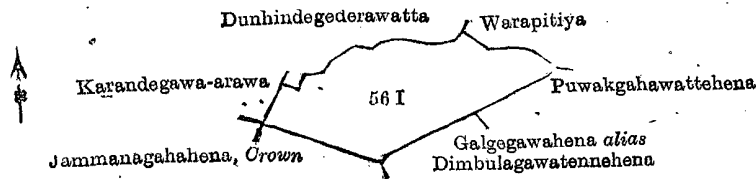
Scale of 8 Chains to an Inch.

A. J. WICKWAR,  
for Surveyor-General.

IV.—Preliminary plan 179.

Lot. 56 I	Name of Land. Jammanagahahena	Extent, A. R. P. 4 0 9
--------------	----------------------------------	---------------------------

and bounded as follows : on the north by Dunhindegederawatta claimed by J. S. Loku Banda, Warapitiya claimed by  
Kiriya-golla Loku Banda ; on the east by Warapitiya claimed by Kiriya-golla Loku Banda, Puwakgahawattehena sold to  
Samarakon Mudiyansele Panchirala under the Waste Lands Ordinances ; on the south by Puwakgahawattehena sold  
to Samarakon Mudiyansele Panchirala under the Waste Lands Ordinances, Galagegawahena *alias* Dimbulagawatenne-  
hena sold to Samarakon Mudiyansele Panchirala under the Waste Lands Ordinances, Jammanagahahena  
to be declared the property of the Crown under the Waste Lands Ordinances ; on the west by Jammanagahahena to  
be declared the property of the Crown under the Waste Lands Ordinances, Karandegawa-arawa claimed by Kirigolla  
Tissahamy.



Surveyor-General's Office,  
Colombo, October 28, 1913.

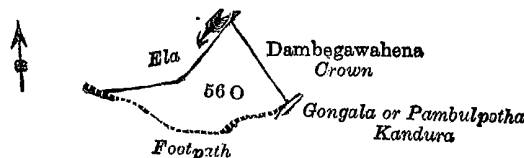
Scale of 8 Chains to an Inch.

A. J. WICKWAR,  
for Surveyor-General.

V.—Preliminary plan 179.

Lot. 56O	Name of Land. Attalagodahena	Extent, A. R. P. 1 3 3
-------------	---------------------------------	---------------------------

and bounded as follows : on the north by an ela ; on the east by Dambegawahena to be declared the property of the Crown  
under the Waste Lands Ordinances ; on the south by the Gongala or Pambulpothakandura, a footpath ; on the west by  
a footpath.



Surveyor-General's Office,  
Colombo, October 28, 1913.

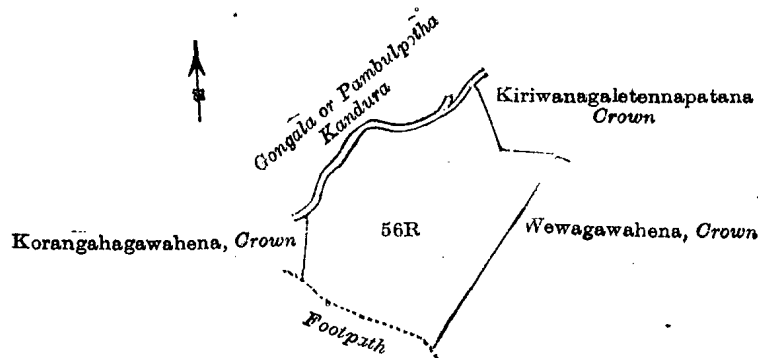
Scale of 8 Chains to an Inch.

A. J. WICKWAR,  
for Surveyor-General.

## VI.—Preliminary plan 179.

Lot.	Name of Land.	Extent, A. R. P.
56R	Kiriwanagaletennehena and Godakanduragawahena	6 2 21

and bounded as follows: on the north by Gongala or Pambulpothakandura, Kiriwanagaletennepatana to be declared the property of the Crown under the Waste Lands Ordinances; on the east by Wewagawahena to be declared the property of the Crown under the Waste Lands Ordinances; on the south by a footpath; on the west by Korangahagawahena to be declared the property of the Crown under the Waste Lands Ordinances.



Surveyor-General's Office,  
Colombo, October 28, 1913.

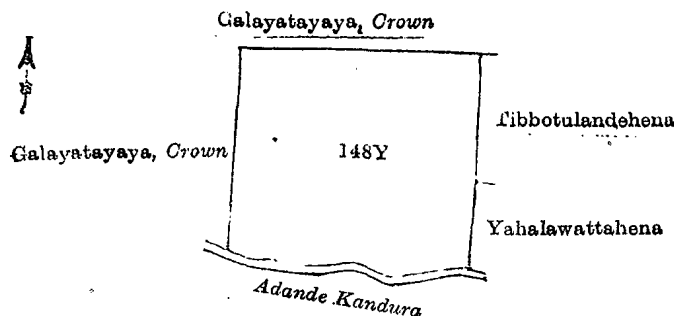
Scale of 8 Chains to an Inch.

A. J. WICKWAR,  
for Surveyor-General.

## VII.—Preliminary plan 179.

Lot.	Name of Land.	Extent, A. R. P.
148Y	Galayatayayahena	9 0 10

and bounded as follows: on the north by Galayatayaya to be declared the property of the Crown under the Waste Lands Ordinances; on the east by Tibbotulandehena sold to Samarakon Jayasundera Mudiyansele Madduma Banda and others under the Waste Lands Ordinances, Yahalawattahena sold to Samarakon Jayasundera Mudiyansele Mutu Banda under the Waste Lands Ordinances; on the south by the Adandekandura; on the west by Galayatayaya to be declared the property of the Crown under the Waste Lands Ordinances.



Surveyor-General's Office,  
Colombo, October 28, 1913.

Scale of 8 Chains to an Inch.

A. J. WICKWAR,  
for Surveyor-General.

J. M. DAVIES,  
Special Officer.

June 1, 1914.

## Uva S. O. No. 1,860.

**Order under Section 4, Sub-section (1), of "The Waste Lands Ordinances of 1897, 1899, 1900, and 1903," declaring Lands to be Crown Property.**

In the matter of the lands commonly called or known as Angurupussangalahena, Dodangastennemakullagawahena, &c., situate in the village of Egodawelagama, in the Soranatota korale of the Wiyaluwa division, in the Province of Uva, and of "The Waste Lands Ordinances of 1897, 1899, 1900, and 1903."

WHEREAS in pursuance of section 1 of the said Ordinances it was duly notified on March 5, 1909, that if no claim to the lands commonly called or known as Angurupussangalahena, Dodangastennemakullagawahena, &c., situate in the village of Egodawelagama, in the Soranatota korale in the Wiyaluwa division, in the Province of Uva, containing in extent 1,062 acres 3 roods and 12 perches, and shown as lots 56, 56V, 56Z, 56AA, 119, 120, 56Q, 43C, 32, 43, 65, 65A, 56L, 56P, 83, 13, 13F, 13G, 13H, 13I, 52, 141, 184, 185 in preliminary plan 179, and in the annexed diagrams, was made to John George Fraser, Special Officer appointed under section 28 of the said Ordinances, within the period of three months from the date specified in such notice, such lands would be declared the property of the Crown, and dealt with on account of the Crown (*vide* Notice No. 3,361):

And whereas (1) Frederick Taldena, (2) Cecilia Kumbalwela, (3) Samarakoon Mudiyansele Pansalwatte Ganetirala, (4) Morahela Gurukanduregedera Tennakoon Mudiyansele Ukku Menika, (5) Patanagedera Samarakoon Mudiyansele Kumarihamy, (6) Samarakoon Mudiyansele Tissahamy *alias* Patanagedera Samarakoon Jayasundera Mudiyansele Tissahamy, (7) ditto Kiri Banda *alias* Patanagedera Samarakoon Jayasundera Mudiyansele Kiri Banda, (8) Medagedera Herat Appu, (9) Patanagedera Tissahamy made claim to lot 13, (10) Samarakoon Jayasundera Mudiyansele Madduma Banda, (11) ditto Puchi Banda Arachchi, (12) ditto Tikiri Banda, and (13) ditto Heen Kumarihamy made claim to lots 13, 13F, 13G, 13H, 13I, 141, (14) Samarakoon Mudiyansele Panchirala and (15) Kiriyaolle Samarakoon Mudiyansele Tissahamy made claim to lot 56, (16) Samarakoon Mudiyansele Banduralage Puchi Banda and (17) ditto Heen Banda *alias* Yapawaneku Rajapaksa Mudiyansele Heen Banda made claim to lots 32, 43, 43C, 56, 65, 65A, (18) Kiriyaolle Samarakoon Mudiyansele Banda made claim to lots 13 and 56, (19) Samarakoon Jayasundera Mudiyansele Pinnawatte Puchi Banda, (20) ditto Sudu Banda, (21) ditto Kalu Banda, and (22) ditto Appuhamy made claim to lots 13, 43C, 56P,

65, 65A, (23) Samarakoon Mudiyansele Punchirala made claim to lots 13, 32, 56, 56P, 56L, 65, 83, (24) Samarakoon Mudiyansele Tissahamy and (25) ditto Ganetirala made claim to lots 13, 32, 56, 56L, 56P, and 65, (26) Kiriyagolle Samarakoon Mudiyansele Banda made claim to lots 13, 52, 56, 56P, 56Q, 184, and 185, (27) Karunaratna Mudiyansele Pahalagedera Kiri Banda, (28) ditto Heen Menika, (29) ditto Bokotuwegedera Hudu Banda, and (30) ditto Appuhamy made claim to lots 56, 56Z, 56AA, 119, 120, (31) Helagamededara Dissanayaka Mudiyansele Appuhamy and (32) ditto Tissahamy made claim to lots 56 and 56U, and whereas the said (1) Frederick Taldena came to an agreement dated October 11, 1909, as amended by an agreement dated December 28, 1909, whereby in consideration (a) of the Settlement Officer settling as private property, otherwise than under the Waste Lands Ordinances, lots 2, 9, 10, and 11 of the same block survey preliminary plan, (b) of being declared the owner of lots 3 and 8 and that portion of lots 7 and 13, now shown as lots 7, 13B, 13C, 13D, and 13E in the same block survey preliminary plan, he withdrew his claim to the said lot 13 in the same block survey preliminary plan, the said (2) Cecelia Kumbalwela came to an agreement dated October 12, 1909, whereby in consideration (a) of the Settlement Officer settling as private, otherwise than under the Waste Lands Ordinances, lots 131, 132, 134, 124, 125, 128, 138, 136, 140, 164, and 123 in the same block survey preliminary plan, (b) of her being declared the owner of lots 126, 130, 135, and that portion of lot 122, now shown as new lot 122 in the same block survey preliminary plan, she withdrew claim to the said lot 13 in the same block survey preliminary plan, the said (3) Samarakoon Mudiyansele Pansalwatte Ganetirala came to an agreement dated December 20, 1909, whereby in consideration of being declared (a) the owner of  $1\frac{1}{4}$  acre more or less of lot 13, now shown as lot 13J, (b) the purchaser of 4 acres more or less of lot 13, now shown as lot 13M in the same block survey preliminary plan, for the sum of Rs. 20, he withdrew his claim to the said lot 13 in the same block survey preliminary plan, the said (4) Morahela Gurukanduregedera Tennakoon Mudiyansele Ukku Menika came to an agreement dated December 20, 1909, whereby in consideration of being declared the purchaser of 3 acres more or less of lot 13 of the same block survey preliminary plan, now shown as lot 13K, he withdrew claim to the said lot 13 in the same block survey preliminary plan, the said (5) Patanagedera Samarakoon Mudiyansele Kumarihamy came to an agreement dated December 20, 1909, whereby in consideration of being declared the owner of 2 acres more or less,  $2\frac{1}{4}$  acres more or less,  $\frac{1}{4}$  acre more or less of lot 13 of the same block survey preliminary plan, now shown as lots 13W, 13N, 13L, respectively, she withdrew claim to the said lot 13 in the same block survey preliminary plan, the said (6) Samarakoon Mudiyansele Tissahamy *alias* Patanagedera Samarakoon Jayasundera Mudiyansele Tissahamy came to an agreement dated December 21, 1909, whereby in consideration of being declared along with (7) ditto Kiri Banda *alias* Patanagedera Samarakoon Jayasundera Mudiyansele Kiri Banda the owners of 16 acres more or less of lot 13 of the same block survey preliminary plan, now shown as lot 13T, he withdrew claim to lot 13, the said (7) Samarakoon Mudiyansele Kiri Banda *alias* Patanagedera Samarakoon Jayasundera Mudiyansele Kiri Banda came to an agreement dated December 21, 1909, whereby in consideration of being declared (a) along with the said (6) Samarakoon Mudiyansele Tissahamy the owner of 16 acres more or less of lot 13 in the same block survey preliminary plan, now shown as 13T, (b) the purchaser of 2 acres more or less of lot 13 of the same block survey preliminary plan, on payment on or before February 21, 1910, to the Government Agent at Badulla the sum of Rupees Ten (Rs. 10), he withdrew claim to lot 13, and whereas it was further agreed that in default of the said sum of Rupees Ten (Rs. 10) by the due date that his claim to the said 2 acres more or less of lot 13 should be considered to have been withdrawn and that 2 acres more or less of lot 13 should also be declared the property of the Crown, and whereas the said sum of Rupees Ten (Rs. 10) was not paid, the said (8) Medagedera Herath Appu came to an agreement dated December 23, 1909, whereby in consideration of being declared the purchaser of (a) 4 acres more or less of lot 13 of the same block survey preliminary plan, now shown as lot 13AK, (b) 1 acre more or less of lot 13 of the same block survey preliminary plan, now shown as lot 13AL, for the sum of Rupees Twenty-five (Rs. 25), he withdrew claim to the said lot 13 in the same block survey preliminary plan, the said (9) Patanagedera Tissahamy came to an agreement dated December 21, 1909, whereby in consideration of being declared the purchaser of 3 acres more or less of lot 13 of the same block survey preliminary plan, now shown as lot 13Q, for the sum of Rupees Fifteen (Rs. 15) and 2 acres more or less of lot 13 on payment on or before February 21, 1910, to the Government Agent at Badulla of a sum of Rupees Ten (Rs. 10), and whereas it was further agreed that in default of payment by the due date of the said sum of Rupees Ten (Rs. 10), his claim to the said 2 acres more or less of lot 13 should also be considered to have been withdrawn and the said 2 acres more or less of lot 13 declared the property of the Crown, and whereas the said sum of Rupees Ten (Rs. 10) was not paid, he withdrew his claim to the said lot 13 in the same block survey preliminary plan, the said (10) Samarakoon Jayasundera Mudiyansele Medduma Banda, (11) ditto Punchi Banda Arachchi, (12) ditto Tikiri Banda, (13) ditto Heen Kumarihamy came to two agreements of the same tenor dated December 22, 1909, whereby in consideration (a) of being declared the owners of lot 177 of the same block survey preliminary plan, and (b) of being declared the purchasers of (i.) 3 acres more or less of lot 171 of the same block survey preliminary plan, now shown as lot 171R, for the sum of Rupees Fifteen (Rs. 15), (ii.) 4 acres more or less of lot 148 of the same block survey preliminary plan, now shown as lot 148W, for the sum of Rupees Twenty (Rs. 20), (iii.) 30 acres more or less of lot 148 of the same block survey preliminary plan, now shown as lots 148L and 148M, they withdrew claim to the said lots 13, 13F, 13G, 13H, 13I, and 141 in the same block survey preliminary plan, the said (14) Samarakoon Mudiyansele Punchirala came to an agreement dated December 20, 1909, whereby in consideration of being declared the purchaser of (a)  $3\frac{1}{2}$  acres more or less of lot 56 of the same block survey preliminary plan, now shown as lot 56K, for a sum of Rupees Seventeen and Cents Fifty (Rs. 17.50), (b)  $1\frac{1}{2}$  acre more or less of the same lot, now shown as lot 56A, for the sum of Rupees Seven and Cents Fifty (Rs. 7.50), withdrew his claim to the said lot 56 in the same block survey preliminary plan, the said (15) Kiriyagolle Samarakoon Mudiyansele Tissahamy and the said (18) ditto Banda came to an agreement dated December 18, 1909, whereby in consideration of being declared the purchasers of 8 acres more or less of lot 56 of the same block survey preliminary plan, now shown as lot 56B, for the sum of Rupees Forty (Rs. 40), the said 15th claimant withdrew claim to the said lot 56 and the said 18th claimant withdrew claim to the said lots 13 and 56 in the same block survey preliminary plan, the said (16) Samarakoon Mudiyansele Banduralage Punchi Banda came to an agreement dated December 21, 1909, whereby in consideration of (a) the Settlement Officer settling lot 69 as private property, otherwise than under the Waste Lands Ordinances, (b) of being declared the owner of lot 67, that portion of lot 66, now shown as new lot 66, and that portion of lot 68 of the same block survey preliminary plan, now shown as lot 68A, (c) of being declared the purchaser of 6 acres more or less of lot 13, now shown as 13X, for the sum of Rupees Thirty (Rs. 30) and 4 acres more or less of lot 56 of the same block survey preliminary plan, now shown as lot 56J, for the sum of Rupees Twenty (Rs. 20), he withdrew claim to the said lots 32, 43, 43C, 56, 65, and 65A in the same block survey preliminary plan, the said (17) Samarakoon Mudiyansele Heen Banda *alias* Yapa Wanneka Rajapaksa Mudiyansele Heen Banda came to an agreement dated December 21, 1909, whereby in consideration of being declared the purchaser of two portions of 1 acre more or less and 1 acre more or less, respectively, of lot 43 of the same block survey preliminary plan, now shown as lots 43B, for the sum of Rupees Five (Rs. 5) and as 43F for the sum of Rupees Five (Rs. 5), the said (19) Samarakoon Jayasundera Mudiyansele Pinnawatte Punchi Banda, (20) ditto Sudu Banda, (21) ditto Kalu Banda, (22) ditto Appuhamy came to four agreements dated December 18, 1909, whereby in consideration of (a) their being declared in common the owners of  $1\frac{1}{4}$  acres more or less of lot 13 of the same block survey preliminary plan, now shown as lot 13AA, (b) the said (19) Samarakoon Jayasundera Mudiyansele Pinnawatte Punchi Banda being declared the purchaser of 1 acre more or less of lot 13 in the same block survey preliminary plan on payment on or before February 18, 1910, to the Government Agent at Badulla of a sum of Rupees Five (Rs. 5), regarding which it was further agreed that in default of payment of the said sum of Rupees Five (Rs. 5) by the due date that his claim to the said 1 acre more or less of lot 13 should also be considered to have been withdrawn and the said 1 acre more or less of lot 13 should be declared the property of the Crown, and whereas the said sum of Rupees Five (Rs. 5) was not paid, (c) the said (20)

Samarakoon Jayasundera Mudiyansele Pinnawatta Sudu Banda being declared the purchaser of 1 acre more or less of lot 43 in the same block survey preliminary plan, now shown as lot 43A, for the sum of Rupees Five (Rs. 5), (d) the said (21) Samarakoon Jayasundera Mudiyansele Pinnawatte Kalu Banda being declared the purchaser of 1 acre more or less of lots 65 and 68, now shown as lots 65B, 65C, and new lot 68 in the same block survey preliminary plan, and 1 acre more or less of lot 66, now shown as lot 66A in the same block survey preliminary plan, for the sum of Rupees Ten (Rs. 10), (e) the said (22) Samarakoon Jayasundera Mudiyansele Pinnawatte Appuhamy being declared the purchaser of 2 acres more or less of lot 13, now shown as lot 13Y in the same block survey preliminary plan, for the sum of Rupees Ten (Rs. 10), they withdrew claim to the said lots 13, 43C, 56P, 65, and 65A in the same block survey preliminary plan, the said (23) Samarakoon Mudiyansele Panchirala came to an agreement dated December 20, 1909, whereby in consideration (a) of being declared the owner of  $\frac{1}{2}$  an acre more or less of lots 32 and 43 of the same block survey preliminary plan, now shown as lots 32C and 43D and (b) of being declared the purchaser of (i.) 3 acres more or less of lot 56 of the same block survey preliminary plan, (ii.) lot 83 of 1 rood and 17 perches and 2 acres 2 roods and 13 perches more or less of lot 56 of the same block survey preliminary plan on payment of Rupees Fifteen (Rs. 15), and Rupees Fifteen (Rs. 15), respectively, to the Government Agent at Badulla on or before February 20, 1910, regarding which it was further agreed that in default of payment by the due date of the said two sums of Rupees Fifteen (Rs. 15) each that his claim to the said 3 acres more or less of lot 56 and lot 83 of 1 rood and 17 perches and 2 acres 2 roods and 13 perches more or less of lot 56 should also be considered to have been withdrawn, and the said 3 acres more or less of lot 56 and the said lot 83 of 1 rood and 17 perches and 2 acres 2 roods and 13 perches more or less of lot 56 should be declared the property of the Crown, whereas the said two sums of Rupees Fifteen (Rs. 15) each were not paid, he withdrew claim to lots 13, 32, 56, 56P, 56L, 65, and 83, the said (24) Samarakoon Mudiyansele Tissahamy came to an agreement dated December 20, 1909, whereby in consideration of being declared the purchaser of  $\frac{1}{2}$  acre more or less of lot 64 of the same block survey preliminary plan, now shown as lot 64C, for the sum of Rupees Three and Cents Seventy-five (Rs. 3.75) and 2 acres more or less of lot 56 of the same block survey preliminary plan on payment on or before February 20, 1910, to the Government Agent at Badulla of a sum of Rupees Ten (Rs. 10), regarding which it was further agreed that in default of payment of the said sum of Rupees Ten (Rs. 10) by the due date his claim to the said 2 acres more or less of lot 56 in the same block survey preliminary plan should be considered to have been withdrawn and the said 2 acres more or less of lot 56 in the same block survey preliminary plan should be declared the property of the Crown, and whereas the said sum of Rupees Ten (Rs. 10) was not paid, he withdrew claim to the said lots 32, 56, 56L, 56P, and 65 in the same block survey preliminary plan, the said (25) Samarakoon Mudiyansele Ganetirala came to an agreement dated December 20, 1909, whereby in consideration of being declared the owner of 1 acre more or less of lot 56, and now shown as lot 56N in the same block survey preliminary plan, and of being declared the purchaser of 2 $\frac{1}{2}$  acres more or less of lot 56 now shown as lot 56M in the same block survey preliminary plan, for the sum of Rupees Twelve and Cents Fifty (Rs. 12.50), 1 acre more or less of lot 13, now shown as lot 13AI in the same block survey preliminary plan, for the sum of Rupees Five (Rs. 5) and 1 acre more or less of lot 56 of the same block survey preliminary plan, now shown as lot 56E, for the sum of Rupees Five (Rs. 5), he withdrew his claim to the said lots 32, 56, 56L, 56P, and 65 in the same block survey preliminary plan, the said (26) Kiriyaigolle Samarakoon Mudiyansele Banda came to an agreement dated December 21, 1909, whereby in consideration (a) of being declared the owner of lot 53, 1 acre more or less of lot 13, now shown as lot 13AJ, 2 acres more or less of lot 56, now shown as lot 56C, 6 $\frac{1}{2}$  acres more or less of lot 56 now shown as lot 56R, 1 $\frac{1}{2}$  acre more or less of lot 56, now shown as lot 56I, and 9 acres more or less of lot 148, now shown as lot 148Y of the same block survey preliminary plan, and (b) of being declared the purchaser of 12 acres more or less consisting of lot 79 and 11 acres 3 roods and 13 perches more or less of lot 56 of the same block survey preliminary plan, now shown as lot 56S, for the sum of Rupees Sixty (Rs. 60), he withdrew claim to the said lots 13, 52, 56, 56P, 56Q, 184, and 185 in the same block survey preliminary plan, the said (27) Karunaratna Mudiyansele Pahalagedera Kiri Banda and (28) Karunaratna Mudiyansele Heen Menika came to two agreements dated December 22, 1909, whereby in consideration of being declared the owners of 10 acres more or less of lot 56, now shown as lot 56W, and the said (28) Karunaratna Mudiyansele Heen Menika being declared the owner of lot 95 in the same block survey preliminary plan, they withdrew claim to the said lots 56, 56Z, 56AA, 119, and 120 in the same block survey preliminary plan, the said (29) Karunaratna Mudiyansele Pahalagedera Bokutwegedera Hudu Menika and (30) ditto Appuhamy, duly represented by Pahalagedera Malleka Mudiyansele Rammenika, came to an agreement dated December 22, 1909, whereby in consideration of being declared the owners of lot 94 and 10 acres more or less of lot 56, now shown as lot 56X in the same block survey preliminary plan, they withdrew claim to the said lots 56, 56Z, 56AA, 119, and 120 in the same block survey preliminary plan, the said (31) Helagamagedera Dissanayaka Mudiyansele Appuhamy and (32) ditto Tissahamy came to an agreement dated December 22, 1909, whereby in consideration of being declared the purchasers of (a) lot 90 and 12 acres 1 rood and 24 perches more or less of lot 56 of the same block survey preliminary plan, now shown as lot 56T, for the sum of Rupees Sixty-two and Cents Fifty (Rs. 62.50), (b) 3 $\frac{1}{2}$  acres more or less of lot 56 of the same block survey preliminary plan, now shown as lot 56V, for the sum of Rupees Seventeen and Cents Fifty (Rs. 17.50), they withdrew claim to the said lots 56 and 56V in the same block survey preliminary plan, I, John Murray Davies, Special Officer appointed under section 28 of the said Ordinances, under and by virtue of the powers vested in me in that behalf by section 4 of the said Ordinances, do hereby on June 1, 1914, order and declare, under section 4, sub-section (1), of the said Ordinances, that the said lands, as more fully described herein below, are the property of the Crown.

*Description of the Lands referred to.*

The following lots situated in the village of Egodawelagama, in the Soranatotota korale of the Wiyaluwa division, of the Province of Uva, as described in the annexed diagrams:—

I.—Preliminary plan 179.

Lot.	Name of Land.	Extent, A. R. P.
56	Angurupussangalahena, Dodangastennemakullagawahena, Wellehena, Dodangastennehena <i>alias</i> Aranagawahena, Nagollehena <i>alias</i> Bulugahagawahena, Waralehena, Pallepata <i>alias</i> Katuwetennehenyaya, Galgegawawatta, Tennehenyaya, Peragahapandurehenyaya, Paragahalandehena <i>alias</i> Nugalandehena, Amatillangodahena, Katuwehena, Galugalehena, Wewagawahena, Kolongahagawahena	225 3 10
56U	Galugalehena	0 2 3
56Z	Paragahalandehena <i>alias</i> Nugalandehena	3 0 6
56AA	Do. (reservation for Gansabhawa road)	0 0 19
119	Pallepata, Gallaedepatana, Katuwehenepatana, and Dikhenepatana	66 2 28
120	Waralehena	7 2 0
		303 2 26

and bounded as follows: on the north by the Hapuwallakandura, Arawekumbura claimed by Kirigolle Appuhamy, Arawewatta claimed by Kirigolle Appuhamy, Nagollepatana to be declared the property of the Crown under the Waste Lands Ordinances, Demataketiyebambaragollehena sold to Samarakoon Mudiyansele Panchirala under the Waste Lands Ordinances, Demataketiyeyamadakolehena to be declared the property of Kiriyaigolle Samarakoon Mudiyansele Banda under the Waste Lands Ordinances, Demataketiyekiriwanagalhena sold to Samarakoon Mudiyansele Ganetirala under

the Waste Lands Ordinances, the Narrayakandura, Pinnawattehena sold to Samarakon Jayasundara Mudiyansele Utku Banda under the Waste Lands Ordinances, Pinnawattekumbura claimed by Pinnawatte Punchi Banda, Pinnawatta claimed by Kirigollapinwatte Tissahamy, Pinnawatta to be declared the property of the Crown under the Waste Lands Ordinances, Jammanagahahena to be declared the property of Kiriyagolle Samarakon Mudiyansele Banda under the Waste Lands Ordinances, Galgegawahena *alias* Dimbulegawattennehena sold to Samarakon Mudiyansele Banduralage Punchi Banda under the Waste Lands Ordinances, the Narrayakandura, Attalagodahena sold to Samarakon Mudiyansele Punchirala under the Waste Lands Ordinances, the Narrayakandura, Katuwehena sold to Kiriyagolle Samarakon Mudiyansele Banda under the Waste Lands Ordinances, Wewagawahena sold to Kiriyagolle Samarakon Mudiyansele Banda under the Waste Lands Ordinances, Kiriwanagalatennehena sold to Kiriyagolle Samarakon Mudiyansele Banda under the Waste Lands Ordinances; on the east by Bakinigollepatana to be declared the property of the Crown under the Waste Lands Ordinances, the Galagalakandura, Diyanilepatana to be declared the property of the Crown under the Waste Lands Ordinances, Galugalehena sold to Helagamagedara Dissanayaka Mudiyansele Appuhamy and another under the Waste Lands Ordinances, Amatillangodahena sold to Helagamagedara Dissanayaka Mudiyansele Appuhamy and another under the Waste Lands Ordinances, Paragahalandahena *alias* Nugalandehena to be declared the property of Karunaratna Mudiyansele Pahalagedara Kiribanda and another under the Waste Lands Ordinances, a Gansabhawa road; on the south by Metihakkapatana *alias* Kongahapatana to be declared the property of the Crown under the Waste Lands Ordinances, a Gansabhawa road; on the west by Gallayatayaya *alias* Kapuhena to be declared the property of the Crown under the Waste Lands Ordinances, Waralagolla to be declared the property of the Crown under the Waste Lands Ordinances, Waralehena to be declared the property of the Crown under the Waste Lands Ordinances, Narangollahena to be declared the property of Cecilia Kumbalwala under the Waste Lands Ordinances.

NOTE.—The following lot lying within the above boundaries is excluded from this part of the order, and its acreage of 1 acre 1 rood and 8 perches is not included in the acreage of 303 acres 2 roods and 26 perches given above:—

Lot.	Name of Land.	Extent, A. R. P.
58	Pinnawattekumbura and Godadehiatteeawara	1 1 8

[For Diagram see page 1777.]

Lot.	Name of Land.	Extent, A. R. P.
56Q	Karangahagawahena	0 2 4

and bounded as follows: on the north by the Gongala or Pambulpothakandura; on the east by Kiriwanagalatennehena to be declared the property of Kiriyagolle Samarakon Mudiyansele Banda under the Waste Lands Ordinances; on the south by a footpath; on the west by the Gongala or Pambulpothakandura.



Surveyor-General's Office,  
Colombo, March 14, 1914.

Scale of 8 Chains to an Inch.

A. H. G. DAWSON,  
for Acting Surveyor-General.

Lot.	Name of Land.	Extent, A. R. P.
43C	Kahawattehena	0 0 36

and bounded as follows: on the north by Kahawattehena sold to Samarakon Jayasundara Mudiyansele Pinnawatte Sudu Banda under the Waste Lands Ordinances; on the east by a Gansabhawa road; on the south by Hapugahagommanapatana to be declared the property of the Crown under the Waste Lands Ordinances; on the west by Kahawattehena sold to Samarakon Mudiyansele Heen Banda *alias* Yapawanneku Rajapaksa Mudiyansele Heen Banda under the Waste Lands Ordinances.



Surveyor-General's Office,  
Colombo, March 14, 1914.

Scale of 8 Chains to an Inch.

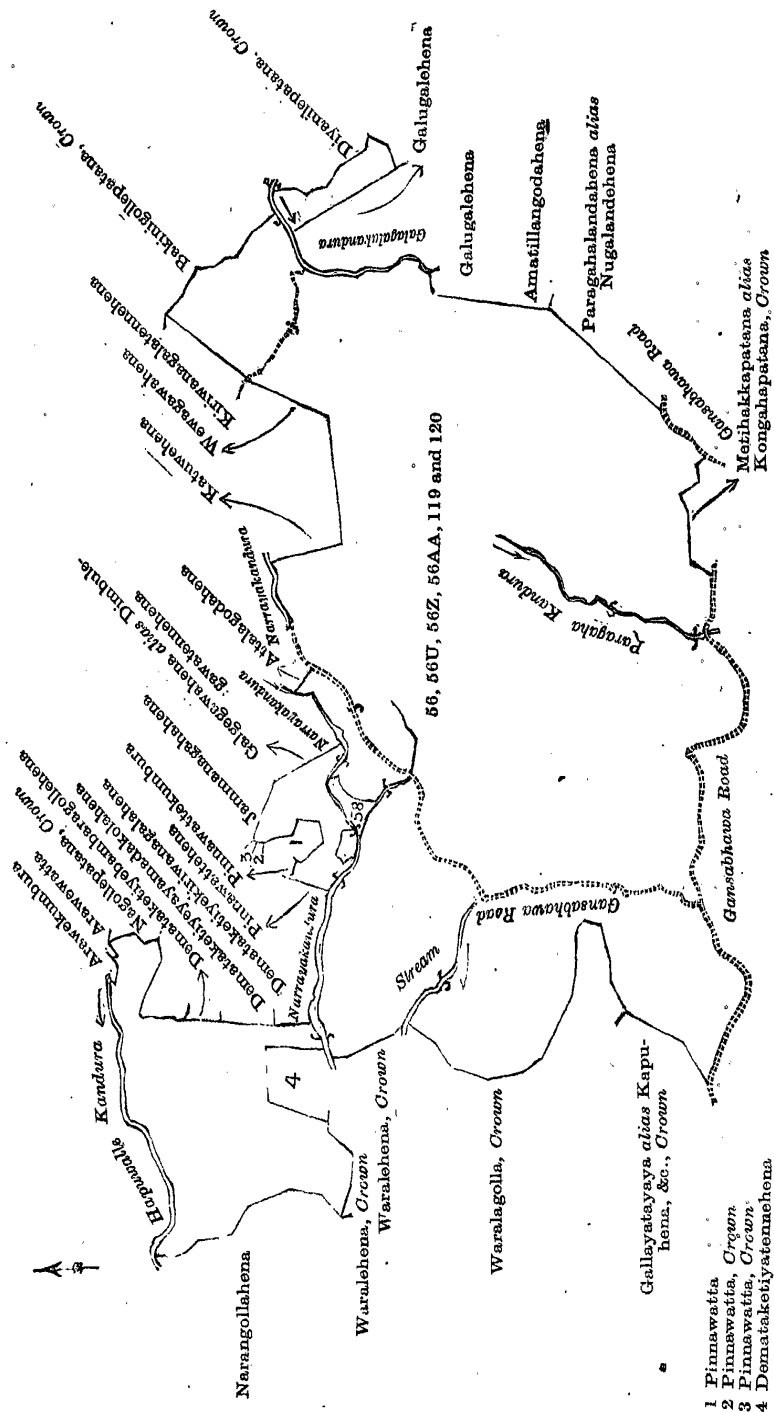
A. H. G. DAWSON,  
for Acting Surveyor-General.

Lot.	Name of Land.	Extent, A. R. P.
32	Ginikatukapallepatana, Hapugahagommanapatana, Nelligollepatana, Dodanwattepatana, Godakadurugollepatana, Badulugaharuppepatana, Kahawattepatana, and Purumukalana, &c.	145 1 7
43	Eriyapandurewattehena	3 1 24

148 2 31

and bounded as follows: on the north by Silvywatunakandura (the village limit of Morahela); on the east by the village limit of Morahela, a Gansabhawa road, Badullagaharuppehena to be declared the property of the Crown under the Waste Lands Ordinances, the village limit of Morahela, Badullagaharuppehena to be declared the property of the Crown under the Waste Lands Ordinances, Badullagaharuppekumbura-aswanata to be declared the property of the Crown under the Waste Lands Ordinances, Pambulpothakumbura *alias* Badullagaharuppekumbura (private), the Pambulpothakandura, Dodanwattekumburehena to be declared the property of the Crown under the Waste Lands Ordinances, Dodanwattekumbura to be declared the property of the Crown under the Waste Lands Ordinances, Badullagaharuppehena to be





Surveyor-General's Office,  
Colombo, March 14, 1914

Scale of 16 Chains to an Inch.

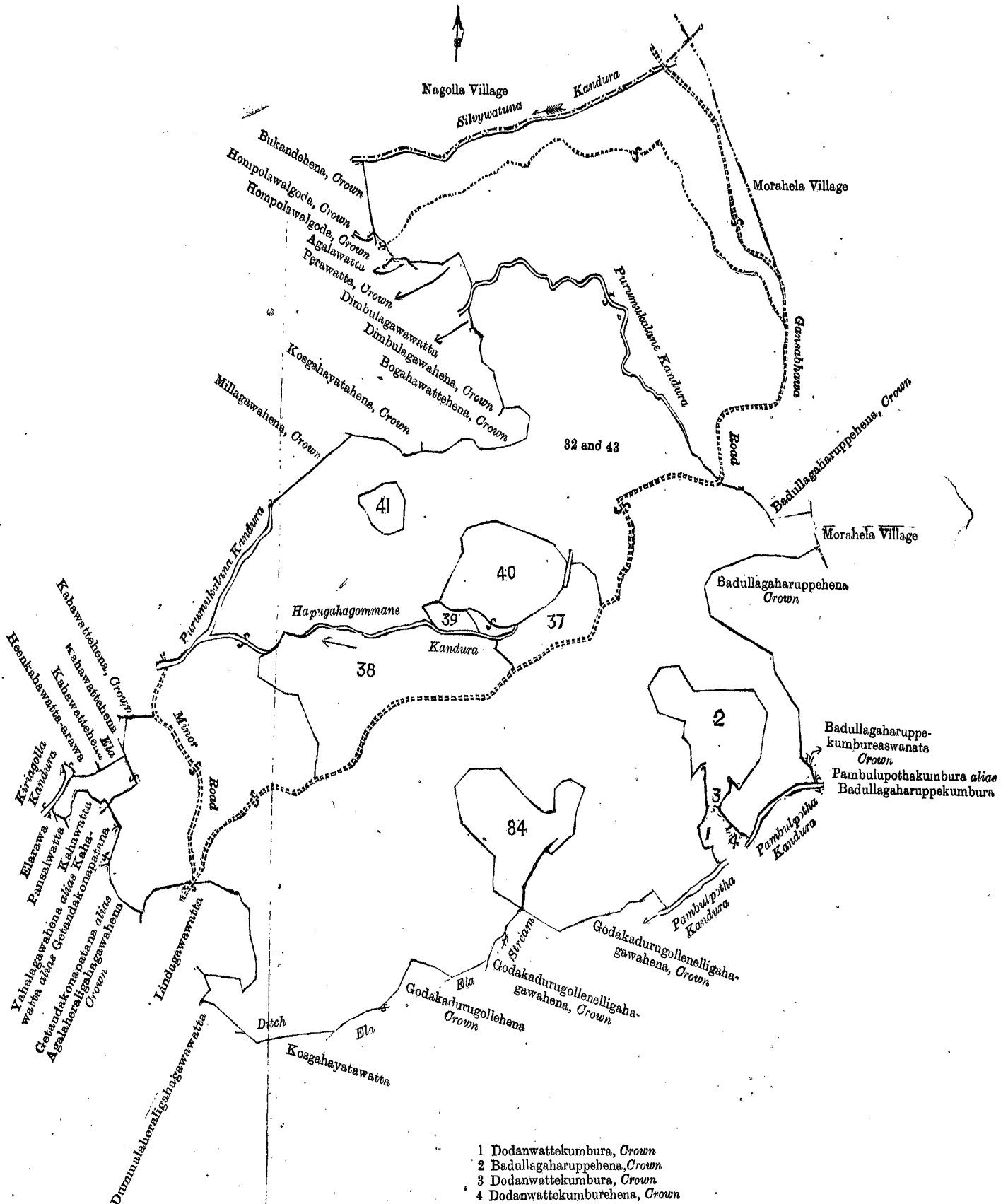
A. H. G. DAWSON,  
for Acting Surveyor-General.

declared the property of the Crown under the Waste Lands Ordinances, the Pambulpothakandura; on the south by Godakadurugollenelligahagawahena to be declared the property of the Crown under the Waste Lands Ordinances, an ela (stream), Godakadurugollehena to be declared the property of the Crown under the Waste Lands Ordinances, an ela, Kosgahayatawatta claimed by Kiriya-golle Loku Banda, Dummalaheraligahagawawatta claimed by Kirigolle Tissahamy and others, Lindagawawatta claimed by Kiri Banda Jayasundara; on the west by Getaudakonapatana *alias* Agalaheraligahagawahena to be declared the property of the Crown under the Waste Lands Ordinances, Yahalagawahena *alias* Kahawatta *alias* Getaudakonapatana to be declared the property of Samarakon Mudiyanse-lage PUNCHIRALA under the Waste Lands Ordinances, Kahawatta claimed by Kirigolle Appuhamy and another, Pansalawatta claimed by Ketawatta Unnanse, Elarawa claimed by Kaluruppe Appuhamy, the Kiri-gollekandura, Heenkahawatta-arawa claimed by Kirigolla Bandara Menika, Kahawattehena sold to Samarakon Mudiyanse-lage Heen Banda *alias* Yapawanneku Rajapaksa Mudiyanse-lage Heen Banda under the Waste Lands Ordinances, Kahawattehena to be declared the property of the Crown under the Waste Lands Ordinances, the Purumukalanakandura, Millagawahena to be declared the property of the Crown under the Waste Lands Ordinances, Kosgahayatahena to be declared the property of the Crown under the Waste Lands Ordinances, Bogahawattehena to be declared the property of the Crown under the Waste Lands Ordinances, Dimbulagawahena to be declared the property of the Crown under the Waste Lands Ordinances, Dimbulagawawatta claimed by Tissahamy, Perawatta to be declared the property of the Crown under the Waste Lands Ordinances, Agalawatta claimed by Purumukalane Wanneku, Hompolawalgoda to be declared the property of the Crown under the Waste Lands Ordinances, Bukandehena to be declared the property of the Crown under the Waste Lands Ordinances.

NOTE.—The following lots lying within the above boundaries are excluded from this part of the order, and their aggregate acreage of 19 acres 3 roods and 10 perches is not included in the acreage of 148 acres 2 roods and 31 perches given above:—

Preliminary plan 179.

Lot.	Name of Land.	Extent, A. R. P.	Lot.	Name of Land.	Extent, A. R. P.
37	Hapugahagomma	2 0 33	41	Katawalahena	0 3 3
38	Hapugahagomma	8 1 2	84	Kudumirisulpotemukulana	3 3 26
39	Hapugahagomma-arawa	0 1 31			
40	Hapugahagomma	4 0 35			
					19 3 10



Surveyor-General's Office,  
Colombo, March 14, 1914.

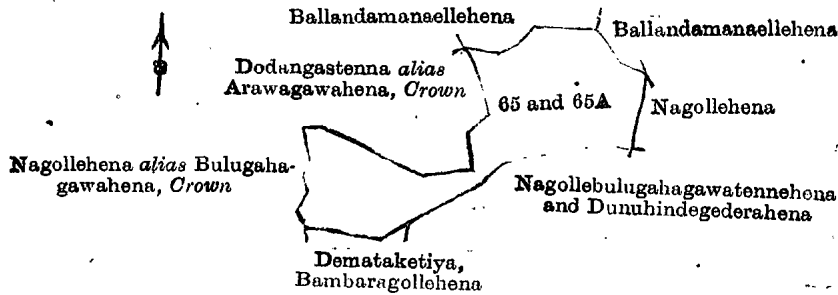
Scale of 8 Chains to an Inch.

A. H. G. DAWSON,  
for Acting Surveyor-General.

V.—Preliminary plan 179.

Lot.	Name of Land.	Extent, A. R. P.
65	Nagollepatana	4 1 38
65A	Nagolleminipitiya (cemetery)	0 3 7
		5 1 5

and bounded as follows: on the north by Ballandamanaellehena sold to Samarakon Jayasundara Mudiyansele Pinnawatte Kalu Banda under the Waste Lands Ordinances; on the east by Ballandamanaellehena to be declared the property of Samarakon Mudiyansele Banduralage Punchi Banda under the Waste Lands Ordinances, Nagollehena sold to Samarakon Jayasundara Mudiyansele Pinnawatte Kalu Banda under the Waste Lands Ordinances; on the south by Nagollebulugahagawatennehena and Dunuhindegedarahena sold to Kiriyaolle Samarakon Mudiyansele Banda and another under the Waste Lands Ordinances, Demataketiyabambaragollehena sold to Samarakon Mudiyansele Punchirala under the Waste Lands Ordinances; on the west by Nagollehena *alias* Bulugahagawahena to be declared the property of the Crown under the Waste Lands Ordinances, Dodangastenna *alias* Arawagawahena to be declared the property of the Crown under the Waste Lands Ordinances.



Surveyor-General's Office,  
Colombo, March 14, 1914.

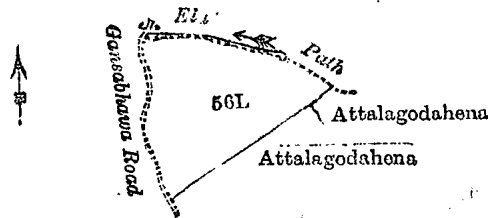
Scale of 8 Chains to an Inch.

A. H. G. DAWSON,  
for Acting Surveyor-General.

VI.—Preliminary plan 179.

Lot.	Name of Land.	Extent, A. R. P.
56L	Attalagodahena <i>alias</i> Puwakgahakandurewatta	3 0 23

and bounded as follows: on the north by an ela; on the east by a path; on the south by Attalagodahena to be declared the property of Samarakon Mudiyansele Ganetirala under the Waste Lands Ordinances, Attalagodahena sold to Samarakon Mudiyansele Ganetirala under the Waste Lands Ordinances; on the west by a Gansabhawa road.



Surveyor-General's Office,  
Colombo, March 14, 1914.

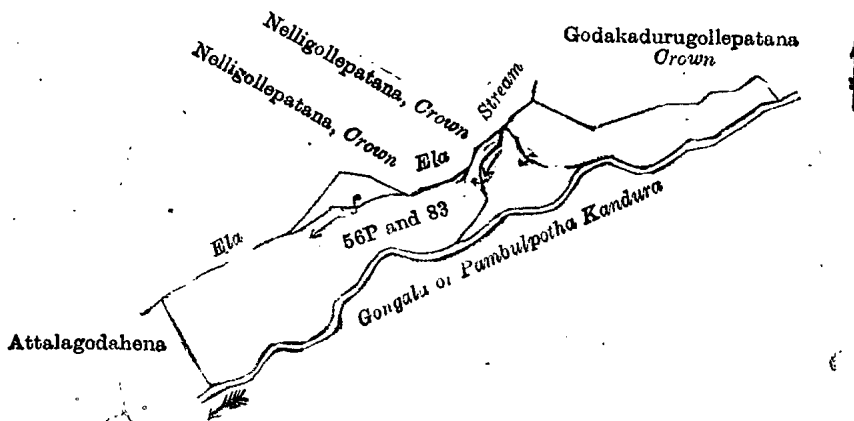
Scale of 8 Chains to an Inch.

A. H. G. DAWSON,  
for Acting Surveyor-General.

VII.—Preliminary plan 179.

Lot.	Name of Land.	Extent, A. R. P.
56P	Dambegawahena and Godakadurugollehena, Godakadurugollenelligahagawahena	7 3 0
83	Godakadurugollekumbura	0 1 17
		8 0 17

and bounded as follows: on the north by an ela, Nelligollepatana to be declared the property of the Crown under the Waste Lands Ordinances, an ela (stream), Godakadurugollepatana to be declared the property of the Crown under the Waste Lands Ordinances; on the east by Godakadurugollepatana to be declared the property of the Crown under the Waste Lands Ordinances; on the south by the Gongala or Pambulpothakandura; on the west by Attalagodahena to be declared the property of Kiriyaolle Samarakon Mudiyansele Banda under the Waste Lands Ordinances.



Surveyor-General's Office,  
Colombo, March 14, 1914.

Scale of 8 Chains to an Inch.

A. H. G. DAWSON,  
for Acting Surveyor-General.

## VIII.—Preliminary plan 179.

Lot.	Name of Land.	Extent, A. R. P.
13	Wewaranagahamulaneheneyaya, Ruppegawahena, Kapuhena, Dunumadaladena, Gal-kotuwehena, Kapuranarawehena, Kehelwattededarahena, Kehelwattedimbulalangahena, Ehelagawahena, Elhena <i>alias</i> Ambelangahena <i>alias</i> Nugalangahena, Waralawattepatana, Kudugalehena, Dimbulalangawattehena, Maragahawattehena, Pallarawehena, Puppelehena, Patiradagahahena, Katuwehena, Kalugaha-asseyyaya, Ittagalehena, Digarollehena, Kahatagawahena, Katuwelayayahena, Bukendehena, Kehelgalalangahena, Dodangastennehena <i>alias</i> Liyanagahayata-arawehena, Kitulgolleheneyaya, Kitulgollehena, Kahatagawahena, Hapuwela-arawehena, Galketiye-doweyaya, Yakunpudanwalahena, Hapuwala-arawehena, Karavilagalehena, Iluktennehena, Iluktenneheneyaya, Elhenekumburehena, Dodarlandehena, Etparehena, Kudupasellehena, Kolongahalangahena, Madawalahenyaya, Munawattagehena, Watawalalangahena, Medamulletennehena, Bulatwelkanduralangahena, Kahatagawahena, Galketiye-doweyaya, Kolongahatennehena, Galketiye-dowa, Kolongahagawayaya, Wewaranagahamulaneheneyaya, Ehelagawahena, Bogahagawahena, Dimbulalangahena, Kurahanwadiyehena, Dambegawahena, Galpota-arawehena ..	503 3 25
13F	Ehelagawahena ..	1 0 2
13G	Do. ..	0 3 36
13H	Paragahagawahena ..	0 2 13
13 I	Do. ..	1 3 27
52	Bukandepatana, Dodangastennehena <i>alias</i> Liyanagahayata-arawehena ..	6 1 39
141	Galketiye-dowepaulamukalana ..	3 2 2
		518 1 24

and bounded as follows: on the north by the Silvywatunakandura; on the east by Damunugollewatta claimed by Damunugolle Siyatu, Damunugollearawa claimed by Damunugolle Siyatu, Damunugollewatta claimed by Damunugolle Siyatu, the Pallarawakandura, an ela, the Silvywatunakandura, Paragaha-arawewatta claimed by Dambagahawela Punchirala, Paragaha-arawa claimed by Dambagahawela Punchirala, Paragaha-arawewatta claimed by Dambagahawela Punchirala, the Silvywatunakandura, Elhenekumbura claimed by Dehiwatte Punchirala, Elhenekumburehena to be declared the property of Patanagedara Samarakon Mudiyansele Kumarihamy under the Waste Lands Ordinances, Elhenekumbura (private), the Silvywatunakandura, Ginekatukapallapatana to be declared the property of the Crown under the Waste Lands Ordinances, Hompolawalgoda to be declared the property of the Crown under the Waste Lands Ordinances, a footpath, a Gansabhawa road, Waralawattehena sold to Samarakon Jayasundara Mudiyansele Pinnawatte Appuhamy under the Waste Lands Ordinances, the Yahalatennekandura, an ela, Bogahalangahena *alias* Kanduralangahena, *alias* Dehiwattahena sold to Patanagedara Tissahamy under the Waste Lands Ordinances, Welhaduweepatana to be declared the property of the Crown under the Waste Lands Ordinances, Dimbulalangawatta *alias* Pitiyanarangahawattehena sold to Samarakon Mudiyansele Pansalawatte Ganetirala under the Waste Lands Ordinances, Pallarawa claimed by Puselawa Sudu Banda and others, Alinbalanahulahayahena *alias* Alinbalanamulanehena to be declared the property of Samarasekara Samarakon Mudiyansele Tissahamy *alias* Patanagedara Samarakon Jayasundara Mudiyansele Tissahamy and another under the Waste Lands Ordinances, Maduruketiya to be declared the property of the Crown under the Waste Lands Ordinances, Maduruketiya *alias* Kumburalangahena sold to Samarakon Mudiyansele Ganetirala under the Waste Lands Ordinances, Dodangastennehena *alias* Liyanagahayata-arawehena to be declared the property of Kiriya-golla Samarakon Mudiyansele Banda under the Waste Lands Ordinances; on the south by the Hapuwallekandura, Hapuwala-arawehena *alias* Kitulgolla to be declared the property of the Crown under the Waste Lands Ordinances, an ela, the Badulla-oya; on the west by the Badulla-oya, Tambalaketiyahena *alias* Madawalatenneyaya and Munwattagehena to be declared the property of Fredrick Taldena under the Waste Lands Ordinances, Tambalaketiyahena *alias* Madawalatenneyaya and Munwattagehena sold to Medagedara Herat Appu under the Waste Lands Ordinances, Ruppegawahena to be declared the property of Fredrick Taldena under the Waste Lands Ordinances, Liyanaketiye-hena to be declared the property of the Crown under the Waste Lands Ordinances, Bogahalangahena to be declared the property of Fredrick Taldena under the Waste Lands Ordinances, the Gaggollekandura, Ehelahena to be declared the property of Fredrick Taldena under the Waste Lands Ordinances, Ehelagawawatta claimed by Ehelagedara Kiriwante, Wewaranagahamulanehena *alias* Nagahawalahena to be declared the property of Fredrick Taldena under the Waste Lands Ordinances.

NOTE.—The following lots lying within the above boundaries are excluded from this part of the order, and their aggregate acreage of 25 acres and 36 perches is not included in the acreage of 518 acres 1 rood and 24 perches given above:—

## Preliminary plan 179.

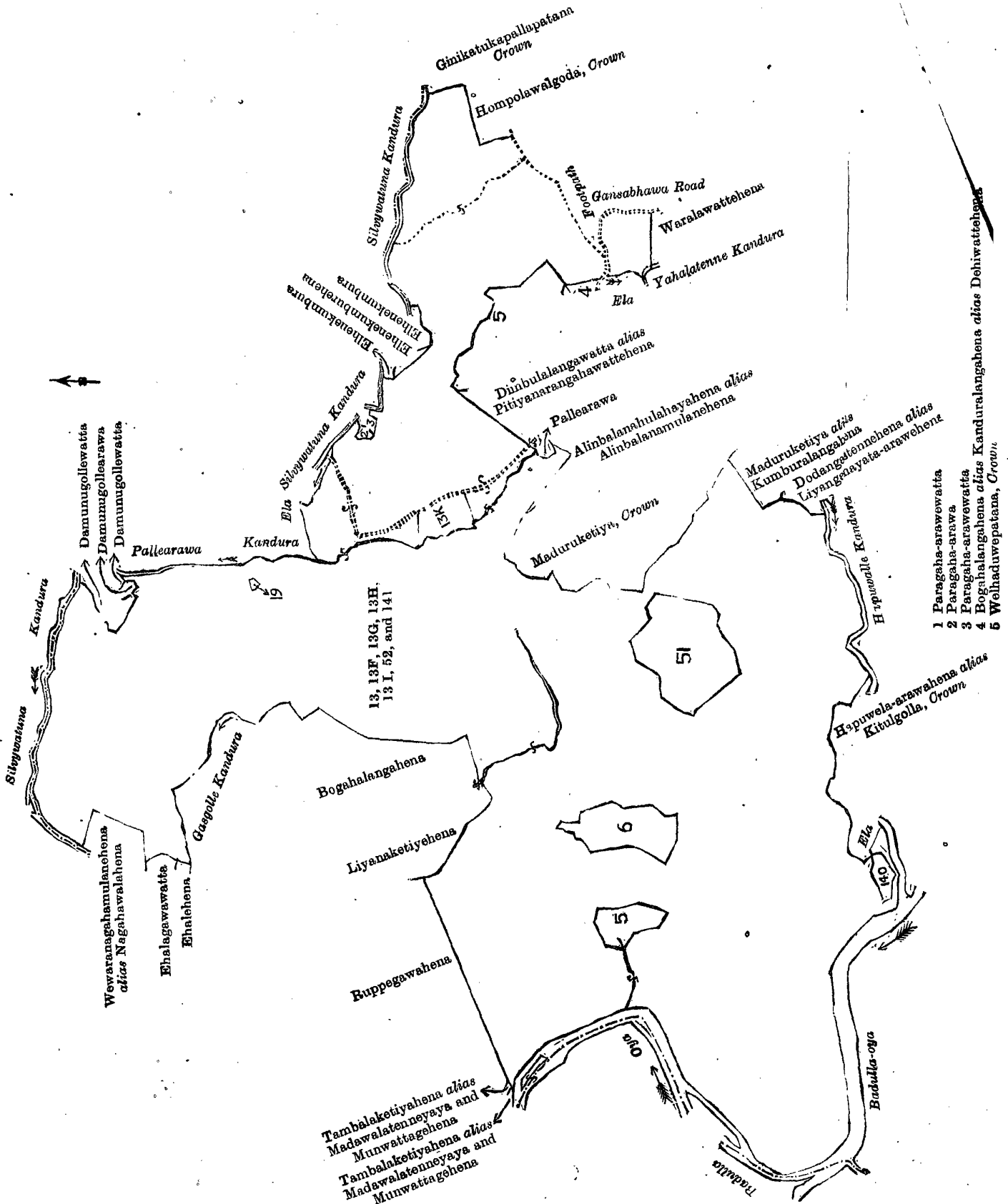
Lot.	Name of Land.	Extent, A. R. P.
5	Bulatwelkanduragawamukalana and Galketiye-duwemukalana ..	2 3 39
6	Galsiyambalagollemukalana ..	6 1 33
13K	Khelwattededar, Metiwalagawahena <i>alias</i> Hompolagodahena ..	3 0 8
19	Karandagawahenewatta ..	0 0 22
51	Iluktennepatana ..	11 1 37
140	Hapuwela-arawa ..	1 0 17
		25 0 36

[For Diagram see page 1781.]

## IX.—Preliminary plan 179.

Lot.	Name of Land.	Extent, A. R. P.
184	Kiriwanagodakandepatana ..	73 0 32
185	Mulata-arawakanduremukalana ..	1 2 14
		74 3 6

and bounded as follows: on the north by the Pusselakandura; on the east by Galapitahena to be declared the property of the Crown under the Waste Lands Ordinances, Udatennegalpottewattahena to be declared the property of the Crown under the Waste Lands Ordinances, Udatenneliyanaketiye-hena to be declared the property of the Crown under the Waste Lands Ordinances, Pitakotuweheraligahagawahena to be declared the property of the Crown under the Waste Lands Ordinances, Liniyaketiye-hena to be declared the property of the Crown under the Waste Lands Ordinances; on the south by the village limit of Yatilalegama; on the west by the village limit of Pusselakanda.



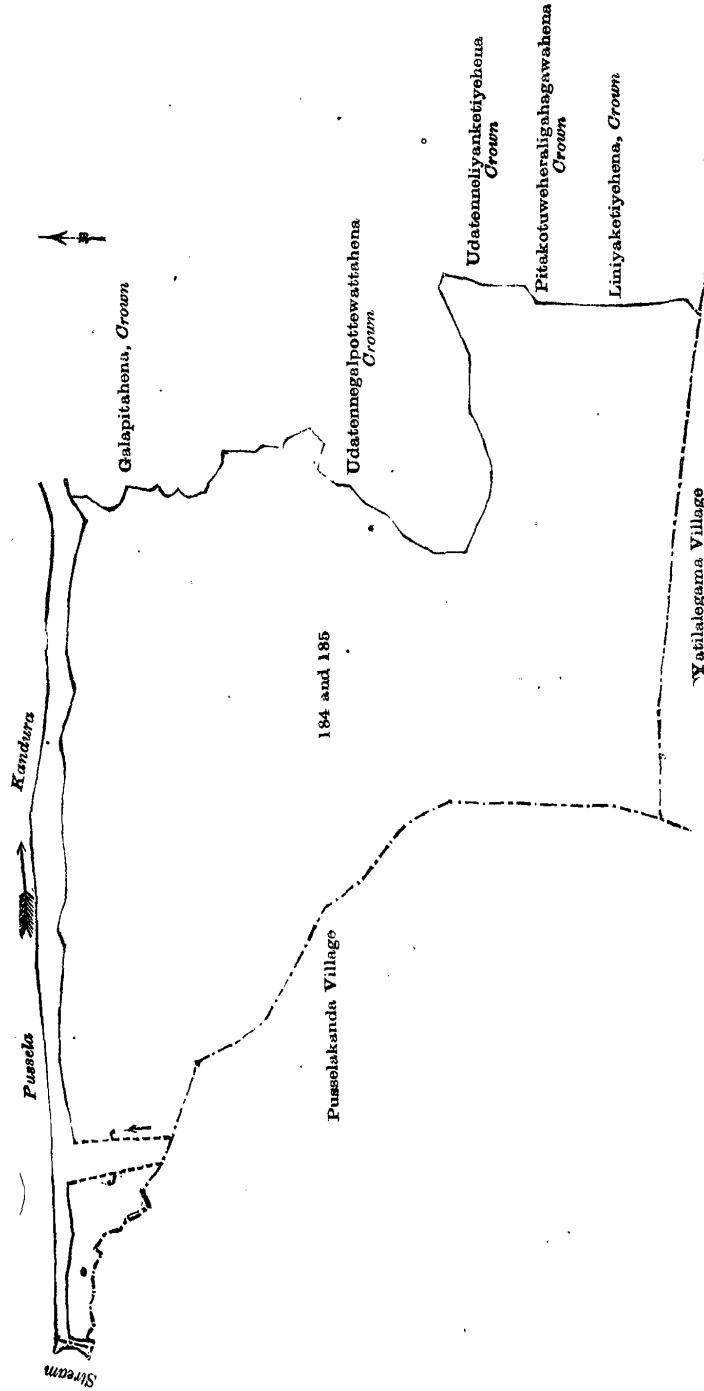
- 1 Paragaha-arawawatta
- 2 Paragaha-arawa
- 3 Paragaha-arawewatta
- 4 Bogahalangahena alias Kanduralangahena alias Dehiwattahena
- 5 Welhaduwepatana, Crown

Surveyor-General's Office,  
Colombo, March 14, 1914.

Scale of 16 Chains to an Inch.

A. H. G. DAWSON,  
for Acting Surveyor-General.

D 6



Surveyor-General's Office,  
Colombo, March 14, 1914.

Scale of 8 Chains to an Inch.

A. H. G. DAWSON,  
for Acting Surveyor-General.

June 1, 1914.

J. M. DAVIES,  
Special Officer.