

Ceylon Government Gazette

Published by Authority.

No. 6,690 — WEDNESDAY, DECEMBER 23, 1914.

PART I.—General: Minutes, Proclamations, Appointments, and General Government Notifications.

PART II.—Legal and Judicial.

PART III.—Provincial Administration.

PART IV.—Land Settlement.

PART V.—Mercantile, Marine, Municipal, Local, &c.

Separate paging is given to each Part in order that it may be filed separately.

Part IV.—Land Settlement.

	PAGE		PAGE
Final Orders	1783	Preliminary Notices	—

FINAL ORDERS.

Hambantota S. O. No. 1,173.

Order under Section 4, Sub-section (1), of "The Waste Lands Ordinances of 1897, 1899, 1900, and 1903," admitting Land to be Private Property.

In the matter of the land commonly called or known as Mylagahawatta, situate in the village of Godigamuwa, in the West Giruwa pattu of the Hambantota District, in the Southern Province, and of "The Waste Lands Ordinances of 1897, 1899, 1900, and 1903."

WHEREAS in pursuance of section 1 of the said Ordinances it was duly notified on February 21, 1913, that if no claim to the land commonly called or known as Mylagahawatta, situate in the village of Godigamuwa, in the West Giruwa pattu of the Hambantota District, in the Southern Province, containing in extent 1 acre 1 rood and 36 perches, and shown as lot 21B1 in preliminary plan 319 and in the annexed diagram, was made to Walter Ernest Wait, Special Officer appointed under section 28 of the said Ordinances, within the period of three months from the date specified in such notice, such land would be declared the property of Crown, and dealt with on account of the Crown (*vide* Notice No. 4,751):

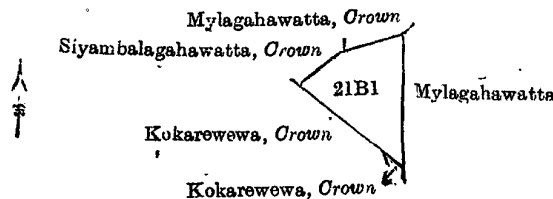
And whereas Jayasuriya Patabendige Andrishamy made claim thereto, and I, Walter Ernest Wait, Special Officer appointed under section 28 of the said Ordinances, made due inquiry into such claim, I, with the consent of His Excellency the Governor, do hereby admit the claim of the said claimant to the said land, as more fully described herein below, under section 4, sub-section (1), of the said Ordinances.

Description of the Land referred to.

The following lot situated in the village of Godigamuwa, in the West Giruwa pattu of the Hambantota District, in the Southern Province, as described in the annexed diagram:—

Lot.	Name of Land.	Preliminary plan 319.	Extent, A. R. P.
21B1	Mylagahawatta	1 1 36

and bounded as follows: on the north by Siyambalagahawatta to be declared the property of the Crown under the Waste Lands Ordinances, Mylagahawatta claimed by ditto; on the east by Mylagahawatta claimed by J. Dineshamy; on the south and west by Kokarewewa to be declared the property of the Crown under the Waste Lands Ordinances.



Surveyor-General's Office,
Colombo, March 21, 1914.

Scale of 8 Chains to an Inch.

June 8, 1914.

W. E. WAIT,
Special Officer.

G. K. THORNTON,
for Acting Surveyor-General.

Hambantota S. O. No. 1,174.**Order under Section 4, Sub-section (1), of "The Waste Lands Ordinances of 1897, 1899, 1900, and 1903," admitting Land to be Private Property.**

In the matter of the land commonly called or known as Ketangahawatta, situate in the village of Godigamuwa, in the West Giruwa pattu of the Hambantota District, in the Southern Province, and of "The Waste Lands Ordinances of 1897, 1899, 1900, and 1903."

WHEREAS in pursuance of section 1 of the said Ordinances it was duly notified on February 21, 1913, that if no claim to the land commonly called or known as Ketangahawatta, situate in the village of Godigamuwa, in the West Giruwa pattu of the Hambantota District, in the Southern Province, containing in extent 3 roods and 27 perches, and shown as lot 5M in preliminary plan 319 and in the annexed diagram, was made to Walter Ernest Wait, Special Officer appointed under section 28 of the said Ordinances, within the period of three months from the date specified in such notice, such land would be declared the property of the Crown, and dealt with on account of the Crown (*vide* Notice No. 4,751):

And whereas Andara Henedige Punchi Hamy made claim thereto, and I, Walter Ernest Wait, Special Officer appointed under section 28 of the said Ordinances, made due inquiry into such claim, I, with the consent of His Excellency the Governor, do hereby admit the claim of the said claimant to the said land, as more fully described herein below, under section 4, sub-section (1), of the said Ordinances.

Description of the Land referred to.

The following lot situated in the village of Godigamuwa, in the West Giruwa pattu of the Hambantota District, in the Southern Province, as described in the annexed diagram:—

Preliminary plan 319.

Lot.	Name of Land.	Extent, A. R. P.
5M	Ketangahawatta	0 3 27

and bounded as follows: on the north by Buwewa to be declared the property of the Crown under the Waste Lands Ordinances; on the east by Ketangahawatta sold by the Crown (T. P. 296,569); on the south and west by Buwawahena to be declared the property of the Crown under the Waste Lands Ordinances.



Surveyor-General's Office,
Colombo, March 21, 1914.

Scale of 8 Chains to an Inch.

G. K. THORNHILL,
for Acting Surveyor-General.

June 8, 1914.

W. E. WAIT,
Special Officer.

Hambantota S. O. No. 1,175.**Order under Section 4, Sub-section (1), of "The Waste Lands Ordinances of 1897, 1899, 1900, and 1903," admitting Land to be Private Property.**

In the matter of the land commonly called or known as Beligahawatta, situate in the village of Godigamuwa, in the West Giruwa pattu of the Hambantota District, in the Southern Province, and of "The Waste Lands Ordinances of 1897, 1899, 1900, and 1903."

WHEREAS in pursuance of section 1 of the said Ordinances it was duly notified on February 21, 1913, that if no claim to the land commonly called or known as Beligahawatta, situate in the village of Godigamuwa, in the West Giruwa pattu of the Hambantota District, in the Southern Province, containing in extent 1 rood and 37 perches, and shown as lot 21E in preliminary plan 319 and in the annexed diagram, was made to Walter Ernest Wait, Special Officer appointed under section 28 of the said Ordinances, within the period of three months from the date specified in such notice, such land would be declared the property of the Crown, and dealt with on account of the Crown (*vide* Notice No. 4,751):

And whereas (1) Andaraweera Achchige Andrishamy, (2) Daluwatage Sabohamy made claim thereto, and I, Walter Ernest Wait, Special Officer appointed under section 28 of the said Ordinances, made due inquiry into such claim, and whereas the said claimants and the said Special Officer, with the consent of His Excellency the Governor, came to an agreement in writing, dated June 20, 1913, whereby it was agreed that that the said 2nd claimant Daluwatage Sabohmay *alone* should be declared the owner of the said land, I, Walter Ernest Wait, Special Officer, in pursuance of the agreement afore-mentioned, do hereby declare the said 2nd claimant to be the owner of the said land, as more fully described herein below, under section 4, sub-section (1), of the said Ordinances.

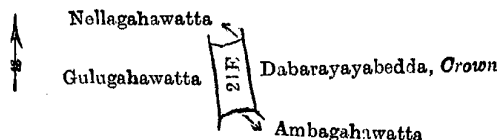
Description of the Land referred to.

The following lot situated in the village of Godigamuwa, in the West Giruwa pattu of the Hambantota District, in the Southern Province, as described in the annexed diagram:—

Preliminary plan 319.

Lot.	Name of Land.	Extent, A. R. P.
21E	Beligahawatta	0 1 37

and bounded as follows: on the north by Nellagahawatta to be declared the property of Andarahenedige Don Siman and another under the Waste Lands Ordinances; on the east by Dabarayayabedda to be declared the property of the Crown under the Waste Lands Ordinances; on the south by Ambagahawatta claimed by W. Don Samel and others; on the west by Gulugahawatta claimed by A. Sarana Appu.



Surveyor-General's Office,
Colombo, March 12, 1914.

Scale of 8 Chains to an Inch.

G. K. THORNHILL,
for Acting Surveyor-General.

June 8, 1914.

W. E. WAIT,
Special Officer.

Hambantota S. O. No. 1,176.**Order under Section 4, Sub-section (1), of "The Waste Lands Ordinances of 1897, 1899, 1900, and 1903,"
declaring Land to be Crown Property.**

In the matter of the land commonly called or known as Mylagahawatta, situate in the village of Godigamuwa, in the West Giruwa pattu of the Hambantota District, in the Southern Province, and of "The Waste Lands Ordinances of 1897, 1899, 1900, and 1903."

WHEREAS in pursuance of section 1 of the said Ordinances it was duly notified on February 21, 1913, that if no claim to the land commonly called or known as Mylagahawatta, situate in the village of Godigamuwa, in the West Giruwa pattu of the Hambantota District, in the Southern Province, containing in extent 1 acre 1 rood and 35 perches, and shown as lot 21B in preliminary plan 319 and in the annexed diagram, was made to Walter Ernest Wait, Special Officer appointed under section 28 of the said Ordinances, within the period of three months from the date specified in such notice, such land would be declared the property of the Crown, and dealt with on account of the Crown (*vide* Notice No. 4,751):

And whereas Jayasuriya Patabendige Andrishamy made claim thereto, and whereas the said claimant by an agreement dated June 20, 1913, in consideration of being declared the owner of $1\frac{1}{2}$ acres, more or less, of lot 21B, now shown as 21B1 in block survey preliminary plan 319, withdrew claim to the said lot 21B, I, Walter Ernest Wait, Special Officer appointed under section 28 of the said Ordinances, under and by virtue of the powers vested in me in that behalf by section 4 of the said Ordinances, do hereby, on June 8, 1914, order and declare under section 4, sub-section (1), of the said Ordinances, that the said land, as more fully described herein below, is the property of the Crown.

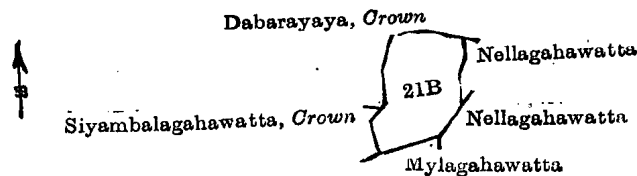
Description of the Land referred to.

The following lot situated in the village of Godigamuwa, in the West Giruwa pattu of the Hambantota District, in the Southern Province, as described in the annexed diagram:—

Preliminary plan 319.

Lot.	Name of Land.	Extent, A. R. P.
21B	Mylagahawatta	1 1 35

and bounded as follows: on the north by Dabarayaya to be declared the property of the Crown under the Waste Lands Ordinances; on the east by Nellagahawatta to be declared the property of Andrahennedige Don Siman and another under the Waste Lands Ordinances, Nellagahawatta claimed by Andrahennedige Don Siman and another; on the south by Mylagahawatta to be declared the property of Jayasuriya Patabendige Andrishamy under the Waste Lands Ordinances; on the west by Siyambalagahawatta to be declared the property of the Crown under the Waste Lands Ordinances, Dabarayaya to be declared the property of the Crown under the Waste Lands Ordinances.



Surveyor-General's Office,
Colombo, March 21, 1914.

Scale of 8 Chains to an Inch.

June 8, 1914.

W. E. WAIT,
Special Officer.

G. K. THORNHILL,
for Acting Surveyor-General.

Hambantota S. O. No. 1,177.**Order under Section 4, Sub-section (1), of "The Waste Lands Ordinances of 1897, 1899, 1900, and 1903,"
admitting Land to be Private Property.**

In the matter of the land commonly called or known as Suriyagahawatta, situate in the village of Godigamuwa, in the West Giruwa pattu of the Hambantota District, in the Southern Province, and of "The Waste Lands Ordinances of 1897, 1899, 1900, and 1903."

WHEREAS in pursuance of section 1 of the said Ordinances it was duly notified on February 21, 1913, that if no claim to the land commonly called or known as Suriyagahawatta, situate in the village of Godigamuwa, in the West Giruwa pattu of the Hambantota District, in the Southern Province, containing in extent 3 roods and 24 perches and shown as lot 21G in preliminary plan 319 and in the annexed diagram, was made to Walter Ernest Wait, Special Officer appointed under section 28 of the said Ordinances, within the period of three months from the date specified in such notice, such land would be declared the property of Crown, and dealt with on account of the Crown (*vide* Notice No. 4,751):

And whereas Daluwattage Babahamy made claim thereto, and I, Walter Ernest Wait, Special Officer appointed under section 28 of the said Ordinances, made due inquiry into such claim, I, with the consent of His Excellency the Governor, do hereby admit the claim of the said claimant to the said land, as more fully described herein below, under section 4, sub-section (1), of the said Ordinances.

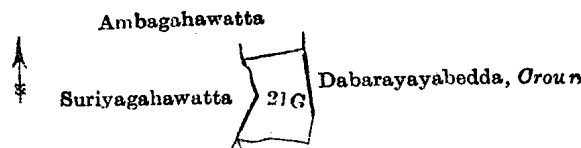
Description of the Land referred to.

The following lot situated in the village of Godigamuwa, in the West Giruwa pattu of the Hambantota District, in the Southern Province, as described in the annexed diagram:—

Preliminary plan 319.

Lot.	Name of Land.	Extent, A. R. P.
21G	Suriyagahawatta	0 3 24

and bounded as follows: on the north by Ambagahawatta claimed by W. Don Samel and others; on the east and south by Dabarayayabedda to be declared the property of the Crown under the Waste Lands Ordinances; on the west by Suriyagahawatta claimed by D. Juan Appu.



Surveyor-General's Office,
Colombo, March 21, 1914.

Scale of 8 Chains to an Inch.

June 8, 1914.

W. E. WAIT,
Special Officer.

G. K. THORNHILL,
for Acting Surveyor-General.

Hambantota S. O. No. 1,178.**Order under Section 4, Sub-section (1), of "The Waste Lands Ordinances of 1897, 1899, 1900, and 1903," admitting Lands to be Private Property.**

In the matter of the lands commonly called or known as Nellagahawatta, situate in the village of Godigamuwa, in the West Giruwa pattu of the Hambantota District, in the Southern Province, and of "The Waste Lands Ordinances of 1897, 1899, 1900, and 1903."

WHEREAS in pursuance of section 1 of the said Ordinances it was duly notified on February 21, 1913, that if no claim to the lands commonly called or known as Nellagahawatta, situate in the village of Godigamuwa, in the West Giruwa pattu of the Hambantota District, in the Southern Province, containing in extent 2 roods and 39 perches, and shown as lots 21C and 21D in preliminary plan 319 and in the annexed diagrams, was made to Walter Ernest Wait, Special Officer appointed under section 28 of the said Ordinances, within the period of three months from the date specified in such notice, such lands would be declared the property of Crown, and dealt with on account of the Crown (*vide* Notice No. 4,751):

And whereas (1) Andara Henedige Don Siman, (2) Andara Henedige Odiris Appu made claim thereto, and I, Walter Ernest Wait, Special Officer appointed under section 28 of the said Ordinances, made due inquiry into such claim, I, with the consent of His Excellency the Governor, do hereby admit the claim of the said claimants to the said lands, as more fully described herein below, under section 4, sub-section (1), of the said Ordinances.


Description of the Lands referred to.

The following lots situated in the village of Godigamuwa, in the West Giruwa pattu of the Hambantota District, in the Southern Province, as described in the annexed diagrams:—

Preliminary plan 319.

Lot.	Name of Land.	Extent, A. R. P.
21C	Nellagahawatta	0 1 0

and bounded as follows: on the north by Dabarayayabedda to be declared the property of the Crown under the Waste Lands Ordinances; on the east and south by Nellagahawatta claimed by Andarahenedige Don Siman and another; on the west by Mylagahawatta to be declared the property of the Crown under the Waste Lands Ordinances.



Surveyor-General's Office,
Colombo, March 21, 1914.

Scale of 8 Chains to an Inch.

G. K. THORNHILL,
for Acting Surveyor-General.

II.—Preliminary plan 319.

Lot.	Name of Land.	Extent, A. R. P.
21D	Nellagahawatta	0 1 39

and bounded as follows: on the north and east by Dabarayayabedda to be declared the property of the Crown under the Waste Lands Ordinances; on the south by Beligahawatta to be declared the property of Daluwattage Sabohamy under the Waste Lands Ordinances; on the west by Nellagahawatta claimed by Andarahenedige Don Siman and another.



Surveyor-General's Office,
Colombo, March 21, 1914.

Scale of 8 Chains to an Inch.

G. K. THORNHILL,
for Acting Surveyor-General.

W. E. WAIT,
Special Officer.

June 8, 1914.

Hambantota S. O. No. 1,179.**Order under Section 2 of "The Waste Lands Ordinances of 1897, 1899, 1900, and 1903," declaring Lands to be Crown Property.**

In the matter of the lands commonly called or known as Buruthagodanamukalana (forest) and Mahawewa (tank), situate in the village of Pattiyapola, in the West Giruwa pattu of the Hambantota District, in the Southern Province, and of "The Waste Lands Ordinances of 1897, 1899, 1900, and 1903."

THE notice required by section 1 of "The Waste Lands Ordinances of 1897, 1899, 1900, and 1903," having been duly published in manner prescribed by that section in respect of the above-named lands (*vide* Notice No. 4,859), and no claim having been made to the said lands or to any interest therein within the period of three months from the date specified in the said notice, I, Harry Chambers Toller, Special Officer appointed under section 28 of the said Ordinances, under and by virtue of the powers vested in me in that behalf by section 2 of the said Ordinances, do hereby on August 21, 1914, order and declare that the said lands, as more fully described herein below, situate in the village of Pattiyapola, in the West Giruwa pattu of the Hambantota District, in the Southern Province, and shown as lots 1 and 240 in preliminary plan 259 and in the annexed diagrams, and containing in extent 738 acres 2 roods and 23 perches, are the property of the Crown.

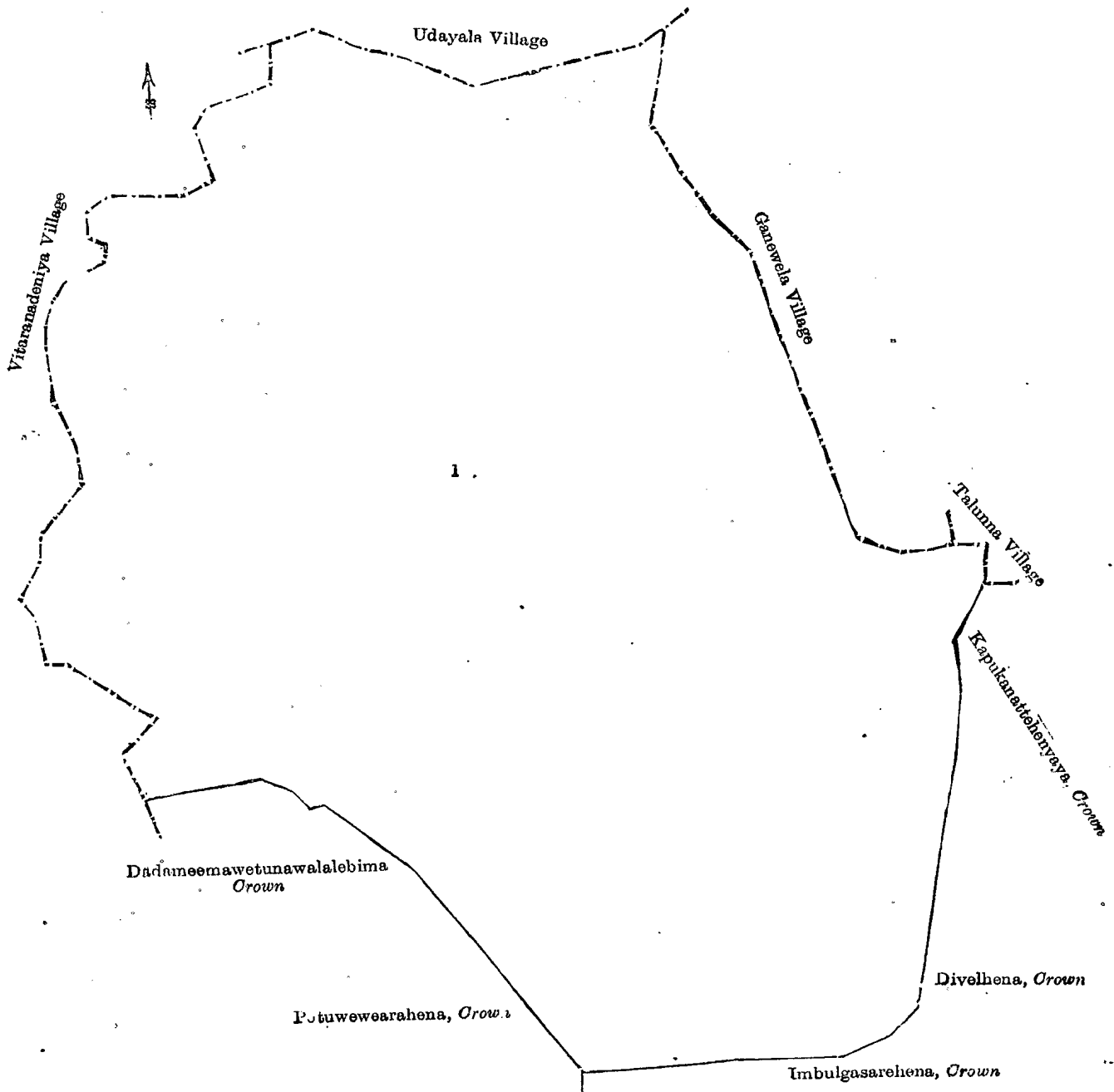
Description of the Lands referred to.

The following lots situated in the village of Pattiyapola, in the Giruwa Pattu West of the Hambantota District, in the Southern Province, as described in the annexed diagrams:—

I.—Preliminary plan 259.

Lot.	Name of Land.	Extent, A. R. P.
1	Buruthagodanamukalana (forest)	645 2 31

and bounded as follows: on the north by the village limit of Udayala; on the east by the village limit of Ganewela, the village limit of Talunna, Kapukanattehenyaya claimed by the Crown, Divelhena claimed by the Crown; on the south by Imbulgasarehena claimed by the Crown, Potuwewearahena claimed by the Crown, Dadameemawetunawalalebima claimed by the Crown; on the west by the village limit of Vitaranadeniya.



Surveyor-General's Office,
Colombo, July 31, 1914.

Scale of 16 Chains to an Inch.

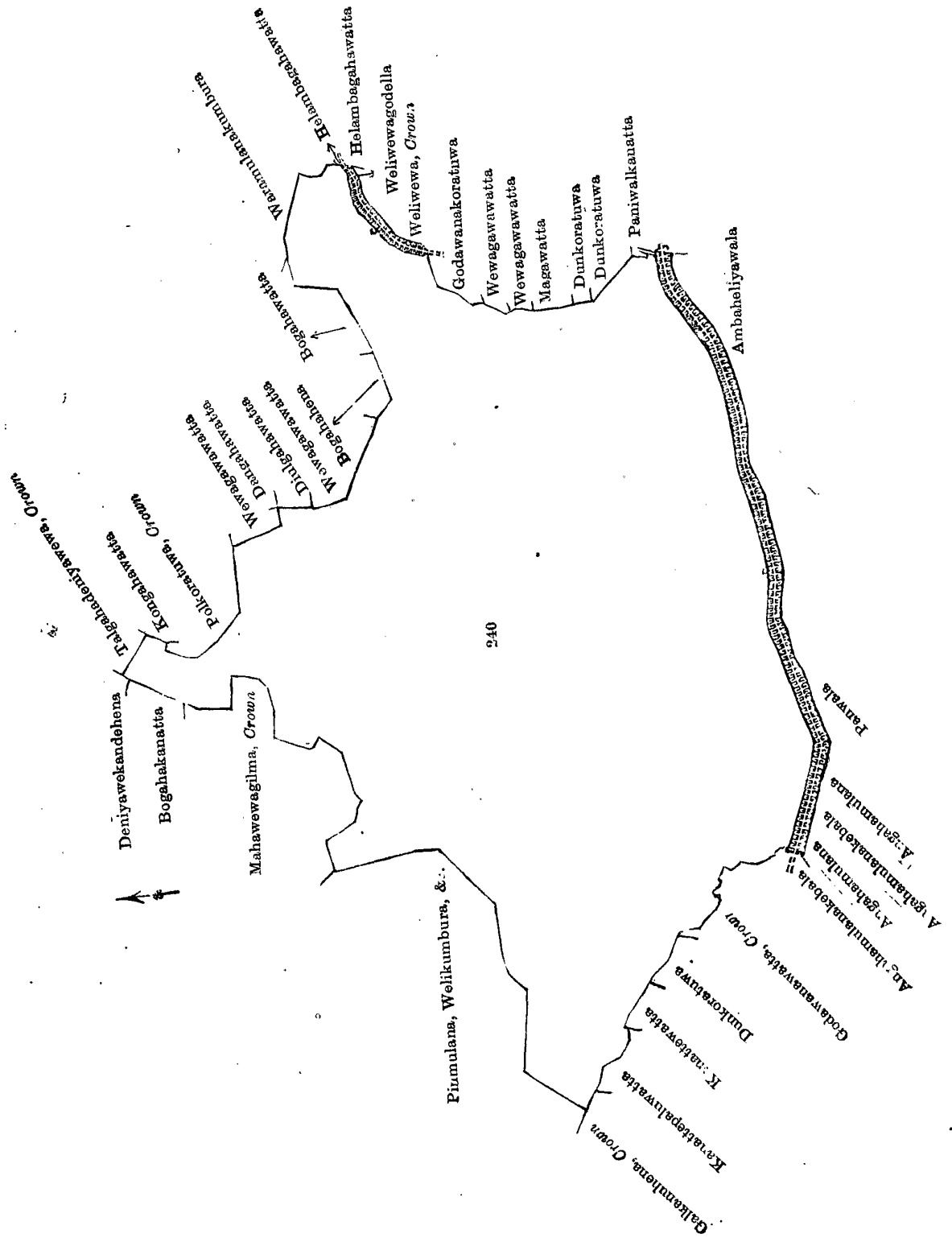
G. K. THORNHILL,
for Acting Surveyor-General.

II.—Preliminary plan 259.

Lot.	Name of Land.	Extent, A. R. P.
240	Mahawewa (tank)	92 3 32

and bounded as follows: on the north by Mahawewagilma claimed by the Crown, Bogahakanatta claimed by the Crown and Karanayaka Amarasinkankanange Don Niculas, Deniyawekandehena claimed by the Crown and Don Andris Abeygunawardana, Talgahadeniyawewa claimed by the Crown, Kongahawatta claimed by the Crown and Kasturi Arachchige Goonasin Appu, Polkoratuwa claimed by the Crown, Wewagawawatta claimed by the Crown, and Pattiyaopolagamage Don Davith, Dangahawatta claimed by ditto, Diulgahawatta claimed by Wickramaratna Jayasin Arachchige Don Jamis, Wewagawawatta claimed by the Crown and Wickramaratna Jayasin Arachchige Don Jamis, Bogahahena claimed by the Crown and Don Niculas Abeygoonawardana, Bogahawatta claimed by the Crown and ditto, Waramulanakumbura claimed by Don Niculas Abeygoonawardana and others; on the east by Helambagahawatta claimed by the Crown and Mahamarakarayalage Peneris Appu, Helambagahawatta claimed by the Crown and Jayawarnasin Achchige Suwaris and others, Weliwewagodella claimed by the Crown and Jayawarnasin Achchige Abaranhamy, Weliwewa claimed by the Crown, Godawanakoratuwa claimed by the Crown and Jayawarnasin Achchige Suwaris, Wewagawawatta claimed by Mahamarakarayalage Peneris and others, Wewagawawatta claimed by Jayawarnasin Achchige Abaranhamy and others, Magawatta claimed by Ratnawirapatabendige Davith and others, Dunkoratuwa claimed by the Crown and Jayawarnasin Achchige Abaranhamy and others, Dunkoratuwa claimed by the Crown and Wijenayakapatabendige Punchedhamy and others, Panīwalkanatta claimed by the Crown and Don Andris Wickramasinghe and others; on the south by Ambaheliyawa claimed by Don Andris Wickramasinghe, Panwala claimed by Nicholas A. Wickramasinghe and others, Angahamulana

claimed by Nicholas A. Wickramasinghe and others, Angahamulanakebella claimed by the Crown and Don Andris Wickramasingha, Angahamulana claimed by Nicholas A. Wickramasinghe and others, Angahamulanakebella claimed by the Crown and Don Andris Wickramasinghe; on the west by Godawanawatta claimed by the Crown, Dunkoratuwa claimed by the Crown and Aserappullege Sadris and others, Kanattewatta claimed by the Crown and Kalu Badanage Kara, Kanattupaluwatta claimed by Aserappullege Sadris, Galkanuhena claimed by the Crown and trustee of Pattiyapola pansala, Pimulana, Welikumbura, &c., claimed by the Crown and trustee of Pattiyapola pansala and others.



Surveyor-General's Office,
Colombo, July 31, 1914.

Scale of 8 Chains to an Inch.

G. K. THORNHILL,
for Acting Surveyor-General.

August 21, 1914.

H. C. TOLLER,
Special Officer.

Kurunegala S. O. No. 874.

**Order under Section 4, Sub-section (1), of "The Waste Lands Ordinances of 1897, 1899, 1900, and 1903,"
declaring Lands to be Crown Property.**

In the matter of the lands commonly called or known as Paskotuwa, situate in the village of Molaeliya, in the Kinyama korale of the Katugampola hatpattu of the Kurunegala District, in the North-Western Province, and of "The Waste Lands Ordinances of 1897, 1899, 1900, and 1903."

WHEREAS in pursuance of section 1 of the said Ordinances it was duly declared and notified on April 28, 1911, that if no claim to the said lands commonly called or known as Paskotuwa, situate in the village of Molaeliya, in the Kinyama korale of the Kurunegala District, in the North-Western Province, containing in extent 3 acres 3 roods and 16 perches, and shown as lot 1M, 1P, 1Q in preliminary plan 1,395, and in the annexed diagram, was made to John Murray Davies, Special Officer appointed under section 28 of the said Ordinances, within the period of three months from the date specified in the said notice, such lands would be declared to be the property of the Crown (*vide* Notice No. 4,069):

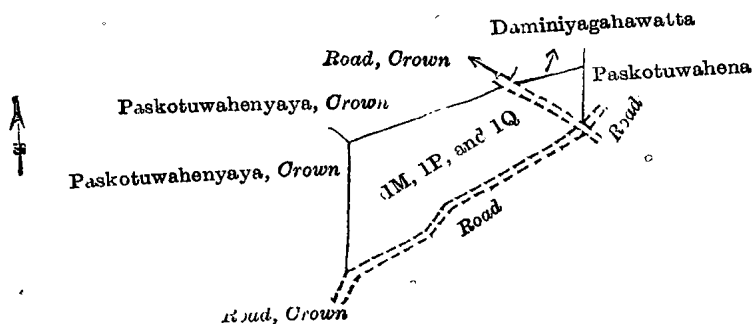
And whereas Warnakulasuriya Manuel Fernando of Haththinia made claim thereto, and John George Fraser, Special Officer appointed under section 28 of the said Ordinances, made due inquiry into such claim, and whereas the said claimant and I, with the consent of His Excellency the Governor, came to an agreement in writing dated August 7, 1911, concerning the said lands, under section 4, sub-section (1), of the said Ordinances, whereby it was agreed that the said Warnakulasuriya Manuel Fernando in consideration of Don Bartholomeus Perera being declared the purchaser of 4 acres more or less of lot 1 by the aforesaid claimant upon payment to the Settlement Officer of a sum of Rupees One hundred and Six only (Rs. 106), as the purchase amount of the said 4 acres more or less of lot 1, and whereas the said claimant withdrew his claim to the remainder of the lands appearing in the said notice, and whereas it was further agreed by the said agreement that in default of such payment the claim of the said claimant to the said 4 acres more or less of lot 1 in respect of which the said payment was to be made should also be considered to have been withdrawn, and the said 4 acres more or less of lot 1 should be declared to be the property of the Crown, and whereas the said claimant has failed to make the said payment by the due date, the said lands, as more fully described herein below, are declared to be the property of the Crown.

Description of the Lands referred to.

The following lots situated in the village of Molaeliya, in the Kinyama korale of the Katugampola hatpattu of the Kurunegala District, in the North-Western Province, as described in the annexed diagram:—

Preliminary plan 1,395.						Extent, A. R. P.		
Lot.	Name of Land.							
1M ..	Paskotuwa	0	1 18
1P ..	Do.	3	1 30
1Q ..	Do.	0	0 8
							3	3 16

and bounded as follows: on the north by Paskotuwahenyaya to be declared the property of the Crown under the Waste Lands Ordinances, Daminiyagahawatta (private); on the east by Paskotuwahena sold to Warnakulaweerasuriya Gratian Fernando Muppu under the Waste Lands Ordinances; on the south by a road to be declared the property of the Crown under the Waste Lands Ordinances; on the west by Paskotuwahenyaya to be declared the property of the Crown under the Waste Lands Ordinances.



Surveyor-General's Office,
Colombo, April 28, 1914.

Scale of 8 Chains to an Inch.

G. K. THORNHILL,
for Acting Surveyor-General.

J. M. DAVIES,
Special Officer.

June 10, 1914.

Kurunegala S. O. No. 875.

**Order under Section 4, Sub-section (1), of "The Waste Lands Ordinances of 1897, 1899, 1900, and 1903,"
declaring Lands to be Crown Property.**

In the matter of the lands commonly called or known as Paskotuwa, Ambegamulahena, Kahatagahahena, situate in the village of Molaeliya, in the Kinyama korale of the Katugampola hatpattu of the Kurunegala District, in the North-Western Province, and of "The Waste Lands Ordinances of 1897, 1899, 1900, and 1903."

WHEREAS in pursuance of section 1 of the said Ordinances it was duly declared and notified on April 28, 1911, that if no claim to the said lands commonly called or known as Paskotuwa, Ambegamulahena, Kahatagahahena, situate in the village of Molaeliya, in the Kinyama korale of the Kurunegala District, in the North-Western Province, containing in extent 8 acres and 22 perches, and shown as lots 1L, 6, 8D in preliminary plan 1,395, and in the annexed diagram, was made to John Murray Davies, Special Officer appointed under section 28 of the said Ordinances, within the period of three months from the date specified in the said notice, such lands would be declared to be the property of the Crown (*vide* Notice No. 4,069):

And whereas Warnakula Weerasuriya Gratian Fernando Muppu made claim thereto, and John George Fraser, Special Officer appointed under section 28 of the said Ordinances, made due inquiry into such claim, and whereas the said claimant and I, with the consent of His Excellency the Governor, came to an agreement in writing dated August 7, 1911, concerning the said lands, under section 4, sub-section (1), of the said Ordinances, whereby it was agreed that the said claimant should be declared the purchaser of 8 acres more or less of lots 6 and 1 upon payment to the Settlement Officer

of a sum of Rupees Two hundred and Nine and Cents Sixty only (Rs. 209·60), as the purchase amount of the said 8 acres more or less of lots 6 and 1, and whereas the said claimant withdrew his claim to the remainder of the lands appearing in the said notice, and whereas it was further agreed by the said agreement that in default of such payment the claim of the said claimant to the said 8 acres more or less of lots 6 and 1 in respect of which the said payment was to be made should also be considered to have been withdrawn, and the said 8 acres more or less of lots 6 and 1 should be declared to be the property of the Crown, and whereas the said claimant has failed to make the said payment by the due date, the said lands, as more fully described herein below, are declared to be the property of the Crown.

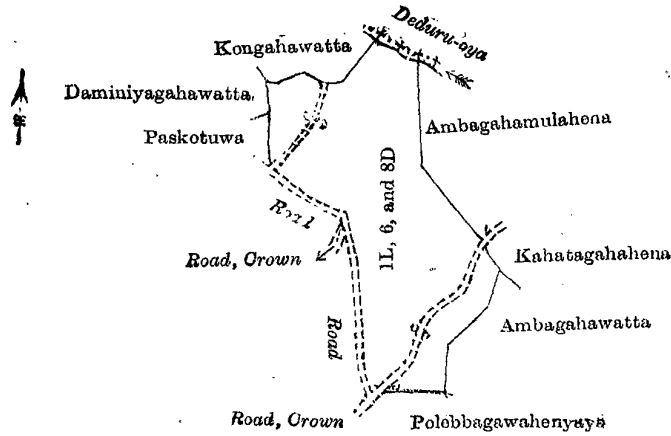
Description of the Lands referred to.

The following lots situated in the village of Molaeliya, in the Kinyama korale of the Katugampola hatpattu of the Kurunégala District, in the North-Western Province, as described in the annexed diagram :—

Preliminary plan 1,395.

Lot.	Name of Land.	Extent, A. R. P.
1L	Paskotuwa	0 2 15
6	Ambagahamulahena	7 1 16
8D	Kahatagahahena	0 0 31
		8 0 22

and bounded as follows : on the north by Kongahawatta (private), the Deduru-oya ; on the east by Ambagahamulahena sold to Warnakulasuriya Engracia Fernando under the Waste Lands Ordinances, Kahatagahahena sold to Warnakulasuriya Engracia Fernando under the Waste Lands Ordinances, Ambagahawatta (private) ; on the south by Polebbagawahenyaya to be declared the property of the Crown under the Waste Lands Ordinances, a road to be declared the property of the Crown under the Waste Lands Ordinances ; on the west by a road to be declared the property of the Crown under the Waste Lands Ordinances, Paskotuwa sold to Don Bartholomeus Perera under the Waste Lands Ordinances, Daminiyagahawatta (private).



Surveyor-General's Office,
Colombo, April 28, 1914.

Scale of 8 Chains to an Inch.

G. K. THORNHILL,
for Acting Surveyor-General.

June 10, 1914.

J. M. DAVIES,
Special Officer.

Kurunegala S. O. No. 876.

**Order under Section 2 of "The Waste Lands Ordinances of 1897, 1899, 1900, and 1903,"
declaring Land to be Crown Property.**

In the matter of the land commonly called or known as Midellawetiyawewa (tank and bund), situate in the village of Diulgahapitiya, in the Kinyama korale of the Katugampola hatpattu of the Kurunegala District, in the North-Western Province, and of "The Waste Lands Ordinances of 1897, 1899, 1900, and 1903."

THE notice required by section 1 of "The Waste Lands Ordinances of 1897, 1899, 1900, and 1903," having been duly published in manner prescribed by that section in respect of the above-named land (*vide* Notice No. 4,569), and no claim having been made to the said land or to any interest therein, within the period of three months from the date specified in the said notice, I, John Murray Davies, Special Officer appointed under section 28 of the said Ordinances, under and by virtue of the powers vested in me in that behalf by section 2 of the said Ordinances, do hereby on July 11, 1914, order and declare that the said land, as more fully described herein below, situate in the village of Diulgahapitiya, in the Kinyama korale of the Katugampola hatpattu of the Kurunegala District, in the North-Western Province, and shown as lot 6 in preliminary plan 1,456 and in the annexed diagram, and containing in extent 3 roods and 18 perches, is the property of the Crown.

Description of the Land referred to.

The following lot situated in the village of Diulgahapitiya, in the Kinyama korale of the Katugampola hatpattu of the Kurunegala District, in the North-Western Province, as described in the annexed diagram :—

Preliminary plan 1,456.

Lot.	Name of Land.	Extent, A. R. P.
6	Midellawetiyawewa (tank and bund)	0 3 18

and bounded as follows : on the north by Kamatagawahena to be declared the property of Dalupota Rajapaksa Mudiyanse-laye Mudalihamy under the Waste Lands Ordinances, Pahalakumbura claimed by B. M. Appuhamy and others, Maragahapillewa (private) ; on the east by the village limit of Koswatta, Bogahamulapillewa sold to Weerakoon Mudiyanse-lage Ranmenika under the Waste Lands Ordinances ; on the south by Asweddumakumbura claimed by B. M. Appuhamy and others ; on the west by Godellehena sold to Weerakoon Mudiyanse-lage Ranmenika under the Waste Lands Ordinances.



Surveyor-General's Office,
Colombo, May 26, 1914.

Scale of 8 Chains to an Inch.

G. K. THORNHILL,
for Acting Surveyor-General.

J. M. DAVIES,
Special Officer.
July 11, 1914.

Kurunegala S. O. No. 877.

Order under Section 4, Sub-section (1), of "The Waste Lands Ordinances of 1897, 1899, 1900, and 1903,"
admitting Land to be Private Property.

In the matter of the land commonly called or known as Kamatagawahena, situate in the village of Diulgahapitiya, in the Kinyama korale, in the Katugampola hatpattu of the Kurunegala District, in the North-Western Province, and of "The Waste Lands Ordinances of 1897, 1899, 1900, and 1903."

WHEREAS in pursuance of section 1 of the said Ordinances it was duly notified on October 11, 1912, that if no claim to the land commonly called or known as Kamatagawahena, situate in the village of Diulgahapitiya, in the Kinyama korale, in the Katugampola hatpattu of the Kurunegala District, in the North-Western Province, containing in extent 1 acre 1 rood and 7 perches, and shown as lot 2D in preliminary plan 1,456 and in the annexed diagram, was made to John Murray Davies, Special Officer appointed under section 28 of the said Ordinances, within the period of three months from the date specified in such notice, such land would be declared the property of the Crown, and dealt with on account of the Crown (*vide* Notice No. 4,569):

And whereas Dalupota Rajapaksa Mudiyanseleage Mudalihamy made claim thereto, and I, John Murray Davies, Special Officer appointed under section 28 of the said Ordinances, made due inquiry into such claim, I, with the consent of His Excellency the Governor, do hereby admit the claim of the said claimant to the said land, as more fully described herein below, under section 4, sub-section (1), of the said Ordinances.

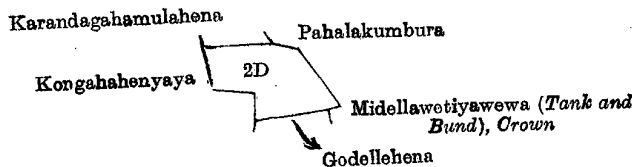
Description of the Land referred to.

The following lot situated in the village of Diulgahapitiya, in the Kinyama korale, in the Katugampola hatpattu of the Kurunegala District, in the North-Western Province, as described in the annexed diagram:—

Preliminary plan 1,456.

Lot.	Name of Land.	Extent, A. R. P.
2D	Kamatagawahena	1 1 7

and bounded as follows: on the north by Karandagahamulahena to be declared the property of R. M. Appuhamy and others under the Waste Lands Ordinances, Pahalakumbura claimed by B. M. Appuhamy and others; on the east by Pahalakumbura claimed by B. M. Appuhamy; on the south by Midellawetiyaewewa (tank and bund) to be declared the property of the Crown under the Waste Lands Ordinances, Godellehena sold to W. M. Ranmenika under the Waste Lands Ordinances; and on the west by Kongahahenyaya sold to B. M. Appuhamy under the Waste Lands Ordinances.



Surveyor-General's Office,
Colombo, May 26, 1914.

Scale of 8 Chains to an Inch.

G. K. THORNHILL,
for Acting Surveyor-General.

J. M. DAVIES,
Special Officer.
July 3, 1914.

Kurunegala S. O. No. 878.

Order under Section 4, Sub-section (1), of "The Waste Lands Ordinances of 1897, 1899, 1900, and 1903,"
admitting Land to be Private Property.

In the matter of the land commonly called or known as Kadurugahamulahena or Paranakumbura, situate in the village of Diulgahapitiya, in the Kinyama korale of the Katugampola hatpattu of the Kurunegala District, in the North-Western Province, and of "The Waste Lands Ordinances of 1897, 1899, 1900, and 1903."

WHEREAS in pursuance of section 1 of the said Ordinances it was duly notified on October 11, 1912, that if no claim to the land commonly called or known as Kadurugahamulahena or Paranakumbura, situate in the village of Diulgahapitiya, in the Kinyama korale of the Katugampola hatpattu of the Kurunegala District, in the North-Western Province, containing in extent 1 acre 1 rood and 15 perches, and shown as lot 11E in preliminary plan 1,456 and in the annexed diagram, was made to John Murray Davies, Special Officer appointed under section 28 of the said Ordinances, within the period of three months from the date specified in such notice, such land would be declared the property of Crown, and dealt with on account of the Crown (*vide* Notice No. 4,569):

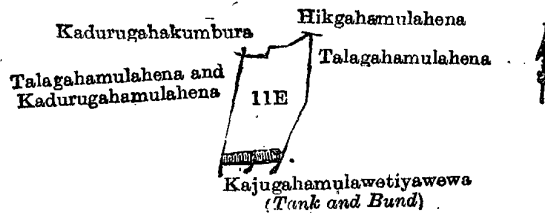
And whereas Balasuriya Mudiyanseleage Appuhamy made claim thereto, and I, John Murray Davies, Special Officer appointed under section 28 of the said Ordinances, made due inquiry into such claim, I, with the consent of His Excellency the Governor, do hereby admit the claim of the said claimant to the said land, as more fully described herein below, under section 4, sub-section (1), of the said Ordinances.

Description of the Land referred to.

The following lot situated in the village of Diulgahapitiya, in the Kinyama korale of the Katugampola hatpattu of the Kurunegala District, in the North-Western Province, as described in the annexed diagram:—

Lot.	Name of Land.	Extent, A. R. P.
11E	Kadurugahamulahena or Paranakumbura	1 1 15

and bounded as follows: on the north by Kadurugahakumbura (private), Hikgahamulahena sold to Wettasinghe Appuhamilage William Pieris under the Waste Lands Ordinances; on the east by Talagahamulahena and Kadurugahamulahena sold to B. M. Appuhamy under the Waste Lands Ordinances; on the south by Kajugahamulawetiyawewa (tank and bund) sold to Balasuriya Mudiyansele Appuhamy under the Waste Lands Ordinances; on the west by Talagahamulahena and Kadurugahamulahena sold to Balasuriya Mudiyansele Appuhamy under the Waste Lands Ordinances.



Surveyor-General's Office,
Colombo, May 26, 1914.

Scale of 8 Chains to an Inch.

G. K. THORNHILL,
for Acting Surveyor-General.

J. M. DAVIES,
Special Officer.

July 11, 1914.

Kurunegala S. O. No. 879.

Order under Section 4, Sub-section (1), of "The Waste Lands Ordinances of 1897, 1899, 1900, and 1903," admitting Land to be Private Property.

In the matter of the land commonly called or known as Karandagahamulahena, situate in the village of Diulgahapitiya, in the Kinyama korale of the Katugampola hatpattu of the Kurunegala District, in the North-Western Province, and of "The Waste Lands Ordinances of 1897, 1899, 1900, and 1903."

WHEREAS in pursuance of section 1 of the said Ordinances it was duly notified on October 11, 1912, that if no claim to the land commonly called or known as Karandagahamulahena, situate in the village of Diulgahapitiya, in the Kinyama korale of the Katugampola hatpattu of the Kurunegala District, in the North-Western Province, containing in extent 1 acre and 5 perches, and shown as lot 2C in preliminary plan 1,456, and in the annexed diagram, was made to John Murray Davies, Special Officer appointed under section 28 of the said Ordinances, within the period of three months from the date specified in such notice, such land would be declared the property of Crown, and dealt with on account of the Crown (*vide* Notice No. 4,569):

And whereas (1) Dalupota Rajapaksa Mudiyansele Appuhamy, (2) ditto Kiri Hamy made claim thereto, and I, John Murray Davies, Special Officer appointed under section 28 of the said Ordinances, made due inquiry into such claim, I, with the consent of His Excellency the Governor, do hereby admit the claim of the said claimant to the said land, as more fully described herein below, under section 4, sub-section (1), of the said Ordinances.

Description of the Land referred to.

The following lot situated in the village of Diulgahapitiya, in the Kinyama korale of the Katugampola hatpattu of the Kurunegala District, in the North-Western Province, as described in the annexed diagram:—

Lot.	Name of Land.	Extent, A. R. P.
2C	Karandagahamulahena	1 0 5

and bounded as follows: on the north and west by Kongahahenyaya sold to B. M. Appuhamy under the Waste Lands Ordinances; on the south by Kamatagawahena sold to R. M. Mudaliamy under the Waste Lands Ordinances; and on the east by Pahalakumbura claimed by B. M. Appuhamy and others.



Surveyor-General's Office,
Colombo, May 26, 1914.

Scale of 8 Chains to an Inch.

G. K. THORNHILL,
for Acting Surveyor-General.

J. M. DAVIES,
Special Officer.

July 3, 1914.

Kurunegala S. O. No. 880.

Order under Section 4, Sub-section (1), of "The Waste Lands Ordinances of 1897, 1899, 1900, and 1903."

In the matter of the lands commonly called or known as Bogahamulapillewa and Godellehena, situate in the village of Diulgahapitiya, in the Kinyama korale of the Katugampola hatpattu of the Kurunegala District, in the North-Western Province, and of "The Waste Lands Ordinances of 1897, 1899, 1900, and 1903."

WHEREAS in pursuance of section 1 of the said Ordinances it was duly declared and notified on October 11, 1912, that if no claim to the lands commonly called or known as Bogahamulapillewa and Godellehena, situate in the village of Diulgahapitiya, in the Kinyama korale of the Katugampola hatpattu of the Kurunegala District, in the North-Western Province, containing in extent 2 acres 1 rood and 34 perches, and shown as lots 8 and 2E in preliminary plan 1,456 and in

the annexed diagrams, was made to John Murray Davies, Special Officer appointed under section 28 of the said Ordinances, within the period of three months from the date specified in the said notice, such lands would be declared the property of the Crown, and dealt with on account of the Crown (*vide* Notice No. 4,569):

And whereas Weerakon Mudiyansele Ranmenika made claim thereto, and John Murray Davies, Special Officer appointed under section 28 of the said Ordinances, made due inquiry into such claim, and whereas the said claimant and I, with the consent of His Excellency the Governor, came to an agreement in writing dated February 13, 1913, concerning the said lands, under section 4, sub-section (1), of the said Ordinances, whereby it was agreed that the said claimant should be declared the purchaser of the said lands upon payment, on or before May 13, 1913, to the Government Agent at Kurunegala or to the Treasury Officer, Chilaw, of a sum of Rupees Forty-eight only (Rs. 48), as the purchase amount of the said lands, and whereas said amount has been paid by the said claimant, he is hereby, in pursuance of the agreement afore-mentioned, declared to be the purchaser of the said lands, as more fully described herein below.

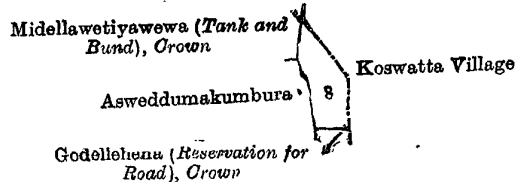
Description of the Lands referred to.

The following lots situated in the village of Diulgahapitiya, in the Kinyama korale of the Katugampola hatpattu of the Kurunegala District, in the North-Western Province, as described in the annexed diagrams:—

I.—Preliminary plan 1,456.

Lot.	Name of Land.	Extent, A. R. P.
8	Bogalupillewa	0 2 25

and bounded as follows: on the north and east by the village limit of Koswatta; on the south by Godellehena (reservation for road) declared to be the property of the Crown under the Waste Lands Ordinances; and on the west by Asweddumakumbura claimed by B. M. Appuhamy and others, Midellawetiyawewa (tank and bund) declared to be the property of the Crown under the Waste Lands Ordinances.



Surveyor-General's Office,
Colombo, May 26, 1914.

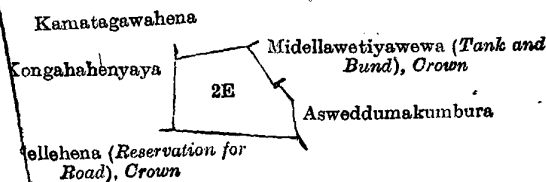
Scale of 8 Chains to an Inch.

G. K. THORNHILL,
for Acting Surveyor-General.

II.—Preliminary plan 1,456.

Lot.	Name of Land.	Extent, A. R. P.
2E	Godellehena	1 3 9

and bounded as follows: on the north by Kamatagawahena to be declared the property of R. M. Mudalihamy under the Waste Lands Ordinances; on the east by Midellawetiyawewa (tank and bund) declared to be the property of the Crown under the Waste Lands Ordinances; on the west by Asweddumakumbura claimed by B. M. Appuhamy and others; on the south by Godellehena (reservation for road) declared to be the property of the Crown under the Waste Lands Ordinances; and on the west by Kongahahenyaya claimed by B. M. Appuhamy under the Waste Lands Ordinances.



Surveyor-General's Office,
Colombo, May 26, 1914.

Scale of 8 Chains to an Inch.

G. K. THORNHILL,
for Acting Surveyor-General.

J. M. DAVIES,
Special Officer.

Uva S. O. No. 1,861.

Order under Section 4, Sub-section (1), of "The Waste Lands Ordinances of 1897, 1899, 1900, and 1903,"
relating to Land to be Private Property.

In the matter of the land commonly called or known as Gedadehiwatta, situate in the village of Pitadeniya, in the Medagam pattu korale of the Wellasa division, in the Province of Uva, and of "The Waste Lands Ordinances of 1897, 1899, 1900, and 1903."

WHEREAS in pursuance of section 1 of the said Ordinances it was duly notified on May 21, 1909, that if no claim to the land commonly called or known as Gedadehiwatta, situate in the village of Pitadeniya, in the Medagam pattu korale of the Wellasa division, in the Province of Uva, containing in extent 1 acre and 4 perches and shown as lot 1H in preliminary plan 164 and in the annexed diagram, was made to Walter Ernest Wait, Special Officer appointed under section 28 of the said Ordinances, within the period of three months from the date specified in such notice, such land would be declared the property of the Crown, and dealt with on account of the Crown (*vide* Notice No. 3,442):

And whereas (1) Weerakon Mudiyansele Gamagedera Ukku Banda, (2) ditto Appuhamy made claim thereto, and Walter Ernest Wait, Special Officer appointed under section 28 of the said Ordinances, made due inquiry into such claim, the aforesaid Walter Ernest Wait, Special Officer, with the consent of His Excellency the Governor, do hereby admit the claim of the claimant to the said land, and, as more fully described herein below, under section 4, sub-section (1), of the said Ordinances:

