



Ceylon Government Gazette

Published by Authority.

No. 6,691 — THURSDAY, DECEMBER 31, 1914.

PART I.—General: Minutes, Proclamations, Appointments, and General Government Notifications.

PART II.—Legal and Judicial.

PART III.—Provincial Administration.

PART IV.—Land Settlement.

PART V.—Mercantile, Marine, Municipal, Local, &c.

Separate paging is given to each Part in order that it may be filed separately.

Part IV.—Land Settlement.

	PAGE	PAGE
Final Orders	1795	Preliminary Notices

FINAL ORDERS.

Galle S. O. No. 321.

Order under Section 2 of "The Waste Lands Ordinances of 1897, 1899, 1900, and 1903," declaring Lands to be Crown Property.

In the matter of the lands commonly called or known as Kalaeliyedumulla, Kalaeliyegodadeniya, &c., situate in the village of Gonadeniya, in the Gangaboda pattu of the Galle District, in the Southern Province, and of "The Waste Lands Ordinances of 1897, 1899, 1900, and 1903."

THE notice required by section 1 of "The Waste Lands Ordinances of 1897, 1899, 1900, and 1903," having been duly published in manner prescribed by that section in respect of the above-named lands (*vide* Notice No. 4,455), and no claim having been made to the said lands or to any interest therein within the period of three months from the date specified in the said notice, I, Harry Chambers Toller, Special Officer appointed under section 28 of the said Ordinances, under and by virtue of the powers vested in me in that behalf by section 2 of the said Ordinances, do hereby on July 8, 1914, order and declare that the said lands, as more fully described herein below, situate in the village of Gonadeniya, in the Gangaboda pattu of the Galle District, in the Southern Province, and shown as lots 103, 105, and 106 in preliminary plan 527, and in the annexed diagram, and containing in extent 2 acres and 38 perches, are the property of the Crown.

Description of the Lands referred to.

The following lots situated in the village of Gonadeniya, in the Gangaboda pattu of the Galle District, in the Southern Province, as described in the annexed diagram:—

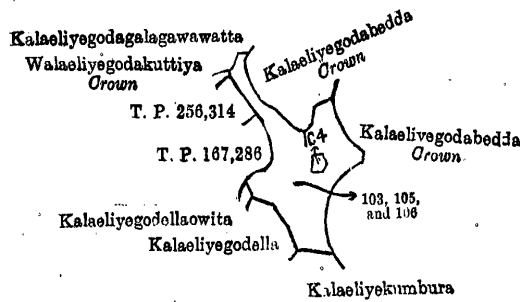
Lot.	Name of Land.	Preliminary plan 527.		Extent, A. R. P.		
103	Kalaeliyedumulla	1	2 9
105	Kalaeliyegodadeniya	0	1 39
106	Do.	0	0 30
				2 0 38		

and bounded as follows: on the north by Kalaeliyegodagalawawatta sold by the Crown, Kalaeliyegodabedda belonging to the Crown; on the east by Kalaeliyegodabedda belonging to the Crown; on the south by Kalaeliyekumbura claimed by Hewa Vitanage Nicholas and others; on the west by Kalaeliyegodella claimed by Hewa Vitanage Nicholas and others, Kalaeliyegodellaowita claimed by Udalamatagawage Haramis, T. F. 3. 167, 286, 256, 314, Walaeliyegodakuttiya belonging to the Crown.

NOTE.—The following lot lying within the above boundaries is excluded from this order, and its extent of 9 perches is not included in the acreage of 2 acres and 38 perches given above:—

Lot.	Name of Land.	Preliminary plan 527.		Extent, A. R. P.		
104	Udumullepawaragodella	0	0 9

1795



Surveyor-General's Office,
Colombo, June 30, 1914.

Scale of 8 Chains to an Inch.

G. K. THORNHILL,
for Acting Surveyor-General.

H. C. TOLLER,
Special Officer.

July 8, 1914.

G. O. S. O. No. 322.

Order under Section 4, Sub-section (1), of "The Waste Lands Ordinances of 1897, 1899, 1900, and 1903,"
declaring Lands to be Crown Property.

In the matter of the lands commonly called or known as Pansalagodahena *alias* Udaowitawagura-adderagoda, situate in the village of Karagoda, in the Talpe pattu of the Galle District, in the Southern Province, and of "The Waste Lands Ordinances of 1897, 1899, 1900, and 1903."

WHEREAS in pursuance of section 1 of the said Ordinances it was duly notified on October 18, 1912, that if no claim to the lands commonly called or known as Pansalagodahena *alias* Udaowitawagura-adderagoda, situate in the village of Karagoda, in the Talpe pattu of the Galle District, in the Southern Province, containing in extent 2 rods and 36 perches, and shown as lots 490 and 492 in preliminary plan 550, and in the annexed diagrams, was made to Harry Chambers Toller, Special Officer appointed under section 28 of the said Ordinances, within the period of three months from the date specified in such notice, such lands would be declared the property of the Crown, and dealt with on account of the Crown (*vide* Notice No. 4,577):

And whereas Devis Dias Abeyasiriwardene made claim thereto, and whereas the said claimant by an agreement dated April 29, 1913, whereby in consideration of the Settlement Officer settling as private property outside the Waste Lands Ordinances lots 530 and 531 in the same block survey preliminary plan, withdrew his claim to the said lands, I, Harry Chambers Toller, Special Officer appointed under section 28 of the said Ordinances, under and by virtue of the powers vested in me in that behalf by section 4 of the said Ordinances, do hereby on August 24, 1914, order and declare under section 4, sub-section (1), of the said Ordinances, that the said lands, as more fully described herein below, are the property of the Crown.

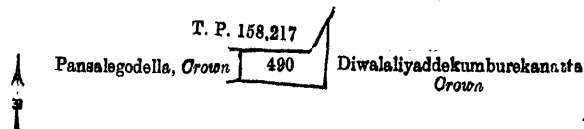
Description of the Lands referred to.

The following lots situated in the village of Karagoda, in the Talpe pattu of the Galle District, in the Southern Province, as described in the annexed diagrams:—

I.—Preliminary plan 556.

Lot.	Name of Land.	Extent, A. R. P.
490	Pansalagodahena <i>alias</i> Udaowitawagura-addaragoda	0 2 32

and bounded as follows: on the north by a T. P. 158,217; on the east and south by Diwalaliyaddekumburekanatta to be declared the property of the Crown under the Waste Lands Ordinances; on the west by Pansalagodella to be declared the property of the Crown under the Waste Lands Ordinances.



Surveyor-General's Office,
Colombo, July 9, 1914.

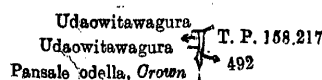
Scale of 8 Chains to an Inch.

G. K. THORNHILL,
for Acting Surveyor-General.

II.—Preliminary plan 550.

Lot.	Name of Land.	Extent, A. R. P.
492	Pansalagodahena <i>alias</i> Udaowitawagura-addaragoda	0 0 4

and bounded as follows: on the north by Udaowitawagura claimed by Kiringoda Arachchige Don Allis and others; on the east by T. P. 158,217; on the south by Pansalagodella to be declared the property of the Crown under the Waste Lands Ordinances; on the west by Pansalagodella to be declared the property of the Crown under the Waste Lands Ordinances, Udaowitawagura claimed by Dona Marianna Abeyasiriwardena.



Surveyor-General's Office,
Colombo, July 9, 1914.

Scale of 8 Chains to an Inch.

G. K. THORNHILL,
for Acting Surveyor-General.

August 24, 1914.

H. C. TOLLER,
Special Officer.

Galle S. O. No. 323.

Order under Section 4, Sub-section (1) of "The Waste Lands Ordinances of 1897, 1899, 1900, and 1903," admitting Land to be Private Property.

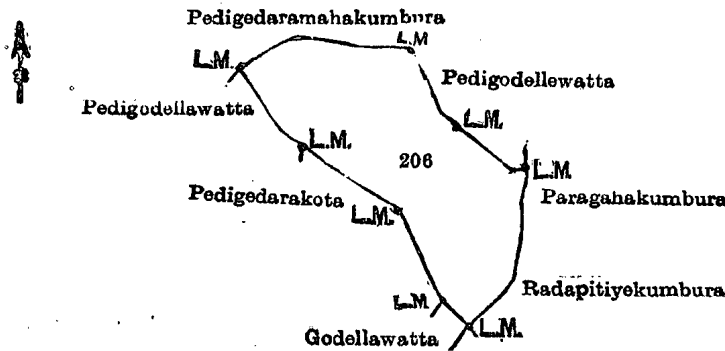
In the matter of the land commonly called or known as Pedigederakota, situate in the village of Habarakada, in the Hinidum pattu of the Galle District, in the Southern Province, and of "The Waste Lands Ordinances of 1897, 1899, 1900, and 1903."

WHEREAS in pursuance of section 1 of the said Ordinances it was duly notified on October 29, 1909, that if no claim to the land commonly called or known as Pedigederakota, situate in the village of Habarakada, in the Hinidum pattu of the Galle District, in the Southern Province, containing in extent 1 acre 2 roods and 19 perches, and shown as lot 206 in preliminary plan 475, and in the annexed diagram, was made to John George Fraser, Special Officer appointed under section 28 of the said Ordinances, within the period of three months from the date specified in such notice, such land would be declared the property of Crown, and dealt with on account of the Crown (*vide* Notice No. 3,608):

And whereas (1) William de Silva Wickramanayake Karunaratna, (2) Fredrick Henry Wickramanayaka Karunaratna, (3) Dionis de Silva ditto, (4) Charles Edward ditto, (5) Dionisius de Silva Madanayake made claim thereto, and John George Fraser and John Still, Special Officers appointed under section 28 of the said Ordinances made due inquiry into such claim, I, Harry Chambers Toller, Special Officer appointed under section 28 of the said Ordinances, with the consent of His Excellency the Governor, do hereby admit the claim of the said claimants to the said land, as more fully described herein below, under section 4, sub-section (1), of the said Ordinances.

Description of the Land referred to.

The land commonly called or known as Pedigederakota, situated in the village of Habarakada, in the Hinidum pattu of the Galle District, in the Southern Province, and shown as lot 206 in preliminary plan 475, containing in extent 1 acre 2 roods and 19 perches, and described in the annexed diagram; and bounded as follows: on the north by Pedigedaramahakumbura claimed by Don Nicholas de Silva Wickramanayaka Karunaratna; on the east by Pedigodellewatta claimed by C. W. Karunaratna, Paragahakumbura claimed by R. D. S. Wijewanta and others, Radapitiyekumbura claimed by Wannige Babappu and others; on the south by Godellewatta claimed by Wannige Babappu and others, Pedigederakota to be declared the property of ditto under the Waste Lands Ordinances; on the west by Pedigederakota to be declared the property of Wannige Babappu under the Waste Lands Ordinances, Pedigodellawatta claimed by Asarappuli Babuwa.



Surveyor-General's Office,
Colombo, March 4, 1914.

Scale of 4 Chains to an Inch.

A. H. G. DAWSON,
for Surveyor-General.

May 21, 1914.

H. C. TOLLER,
Special Officer.

Galle S. O. No. 324.

Order under Section 4, Sub-section (1), of "The Waste Lands Ordinances of 1897, 1899, 1900, and 1903," admitting Land to be Private Property.

In the matter of the land commonly called or known as Ussagalekota, situate in the village of Habarakada, in the Hinidum pattu of the Galle District, in the Southern Province, and of "The Waste Lands Ordinances of 1897, 1899, 1900, and 1903."

WHEREAS in pursuance of section 1 of the said Ordinances it was duly notified on October 29, 1909, that if no claim to the land commonly called or known as Ussagalekota, situate in the village of Habarakada, in the Hinidum pattu of the Galle District, in the Southern Province, containing in extent 3 acres and 10 perches, and shown as lot 83H in preliminary plan 475 and in the annexed diagram, was made to John George Fraser, Special Officer appointed under section 28 of the said Ordinances, within the period of three months from the date specified in such notice, such land would be declared the property of the Crown, and dealt with on account of the Crown (*vide* Notice No. 3,608):

And whereas (1) Delwakkada Liyanage Mathias de Silva, (2) Godage Hinni Baba made claim thereto, and John Still, Special Officer appointed under section 28 of the said Ordinances, made due inquiry into such claim, I, Harry Chambers Toller, Special Officer appointed under section 28 of the said Ordinances, with the consent of His Excellency the Governor, do hereby admit the claim of the said claimants to the said lands as more fully described herein below, under section 4, sub-section (1), of the said Ordinances.

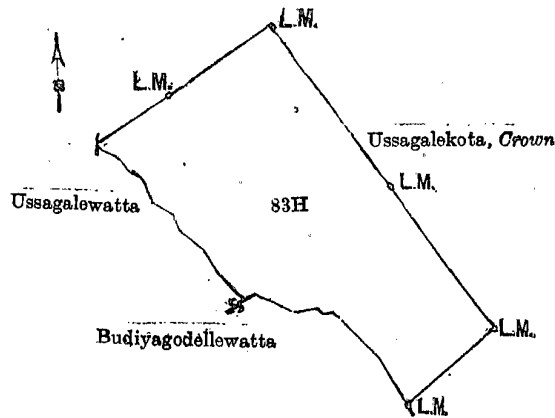
Description of the Land referred to.

The following lot situated in the village of Habarakada, in the Hinidum pattu of the Galle District, in the Southern Province, as described in the annexed diagram:—

Lot.	Name of Land.	Extent, A. R. P.
83H	Ussagalekota	3 0 10

Preliminary plan 475.

and bounded as follows : on the north and east by Ussagalekota to be declared the property of the Crown under the Waste Lands Ordinances ; on the south by Budiya godellewatta claimed by Delwakkada Liyanage Siyadoris ; on the west by Ussagalewatta claimed by Habarakada Liyanage Paythrus and others.



Surveyor-General's Office,
Colombo, March 4, 1914.

Scale of 4 Chains to an Inch.

A. H. G. DAWSON,
for Surveyor-General.

May 21, 1914.

H. C. TOLLER,
Special Officer

Galle S. O. No. 325.

Order under Section 4, Sub-section (1), of "The Waste Lands Ordinances of 1897, 1899, 1900, and 1903," admitting Land to be Private Property.

In the matter of the land commonly called or known as Ussagalekota, situate in the village of Habarakada, in the Hinidum pattu of the Galle District, in the Southern Province, and of "The Waste Lands Ordinances of 1897, 1899, 1900, and 1903."

WHEREAS in pursuance of section 1 of the said Ordinances it was duly notified on October 29, 1909, that if no claim to the land commonly called or known as Ussagalekota, situate in the village of Habarakada, in the Hinidum pattu of the Galle District, in the Southern Province, containing in extent 1 acre 2 roods and 6 perches, and shown as lot 83G in preliminary plan 475 and in the annexed diagram, was made to John George Fraser, Special Officer appointed under section 28 of the said Ordinances, within the period of three months from the date specified in such notice, such land would be declared the property of Crown, and dealt with on account of the Crown (*vide* Notice No. 3,608) :

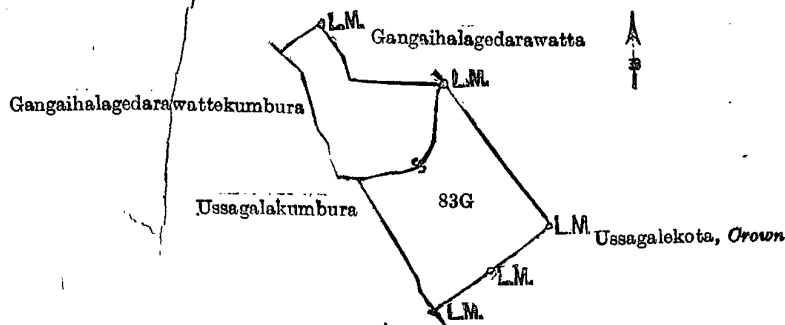
And whereas Habarakada Liyanage Paythrus made claim thereto, and John Still, Special Officer appointed under section 28 of the said Ordinances, made due inquiry into such claim, I, Harry Chambers Toller, Special Officer appointed under section 28 of the said Ordinances, with the consent of His Excellency the Governor, do hereby admit the claim of the said claimant to the said land, as more fully described herein below, under section 4, sub-section (1), of the said Ordinances.

Description of the Land referred to.

The following lot situated in the village of Habarakada, in the Hinidum pattu of the Galle District, in the Southern Province, as described in the annexed diagram :—

Lot.	Name of Land.	Preliminary plan 475.		Extent, A. R. P.		
83G	Ussagalekota			1	2	6

and bounded as follows : on the north by Gangaihalagedarawatta claimed by Habarakada Liyanage Nicholas and others ; on the east and south by Ussagalekota to be declared the property of the Crown under the Waste Lands Ordinances ; on the west by Ussagalakumbura claimed by Habarakada Liyanage Anthonis and others, Gangaihalagedarawattekumbura claimed by Habarakada Liyanage Nicholas and others.



Surveyor-General's Office,
Colombo, March 4, 1914.

Scale of 4 Chains to an Inch.

A. H. G. DAWSON,
for Surveyor-General.

May 21, 1914.

H. C. TOLLER,
Special Officer.

Galle S. O. No. 326.

Order under Section 4, Sub-section (1), of "The Waste Lands Ordinances of 1897, 1899, 1900, and 1903," admitting Land to be Private Property.

In the matter of the land commonly called or known as Acharigodaokandahena, situate in the village of Habarakada, in the Hinidum pattu of the Galle District, in the Southern Province, and of "The Waste Lands Ordinances of 1897, 1899, 1900, and 1903."

WHEREAS in pursuance of section 1 of the said Ordinances it was duly notified on October 29, 1909, that if no claim to the land commonly called or known as Acharigodaokandahena, situate in the village of Habarakada, in the Hinidum pattu of the Galle District, in the Southern Province, containing in extent 4 acres 2 roods and 3 perches, and shown as lot 166B in preliminary plan 475, and in the annexed diagram, was made to John George Fraser, Special Officer appointed under section 28 of the said Ordinances, within the period of three months from the date specified in such notice, such land would be declared the property of the Crown, and dealt with on account of the Crown (*vide* Notice No. 3,608):

And whereas (1) Nauranabadalge Bilinduhani, (2) Potupitiya Achcharige Andrishamy made claim thereto, and John Still, Special Officer appointed under section 28 of the said Ordinances, made due inquiry into such claim, I, Harry Chambers Toller, Special Officer appointed under section 28 of the said Ordinances, with the consent of His Excellency the Governor, do hereby admit the claim of the said claimants to the said land, as more fully described herein below, under section 4, sub-section (1), of the said Ordinances.

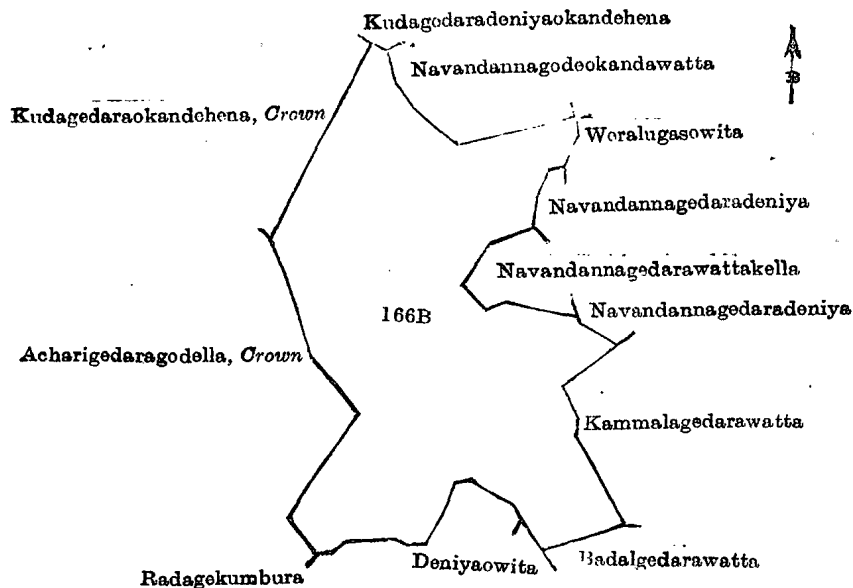
Description of the Land referred to.

The following lot situated in the village of Habarakada, in the Hinidum pattu of the Galle District, in the Southern Province, as described in the annexed diagram:—

Preliminary plan 475.

Lot.	Name of Land.	Extent, A. R. P.
166B	Acharigodaokandahena	4 2 3

and bounded as follows: on the north by Kudagedaradeniyaokandehena sold to Henegodagamage Don Simandris and two others under the Waste Lands Ordinances, Navandannagodeokandawatta claimed by Kalegamage Adirishamy and others; on the east by Weralugasowita claimed by Kalegamage Adirishamy and others, Navandannagedaradeniya claimed by Kalegamage Adirishamy and others, Navandannagedarawattakella claimed by ditto, Navandannagedaradeniya claimed by ditto, Kammalagederawatta claimed by Potupitiya Gamacharige Andiris and others; on the south by Badalgedarawatta claimed by Kalegamage Adirishamy and others, Deniyaowita claimed by ditto, Radagekumbura claimed by Aserappuli Radage Babuwa and others; on the west by Acharigedaragodella to be declared the property of the Crown under the Waste Lands Ordinances, Kudagedaraokandehena to be declared the property of the Crown under the Waste Lands Ordinances.



Surveyor-General's Office,
Colombo, March 4, 1914.

Scale of 4 Chains to an Inch.

A. H. G. DAWSON,
for Surveyor-General.

May 21, 1914.

H. C. TOLLER,
Special Officer.

Galle S. O. No. 327.

Order under Section 4, Sub-section (1), of "The Waste Lands Ordinances of 1897, 1899, 1900, and 1903."

In the matter of the land commonly called or known as Elamoderakota, situate in the village of Habarakada, in the Hinidum pattu of the Galle District, in the Southern Province, and of "The Waste Lands Ordinances of 1897, 1899, 1900, and 1903."

WHEREAS in pursuance of section 1 of the said Ordinances it was duly declared and notified on October 29, 1909, that if no claim to the land commonly called or known as Elamoderakota, situate in the village of Habarakada, in the Hinidum pattu of the Galle District, in the Southern Province, containing in extent 2 acres 1 rood and 21 perches, and shown as lot 418B in preliminary plan 475 and in the annexed diagram, was made to John George Fraser, Special Officer appointed under section 28 of the said Ordinances, within the period of three months from the date specified in the said notice, such land would be declared the property of the Crown, and dealt with on account of the Crown (*vide* Notice No. 3,608):

And whereas Don Simandris Henegodagamage made claim thereto, and John George Fraser and John Still, Special Officers appointed under section 28 of the said Ordinances made due inquiry into such claim, and whereas the said claimant and the aforesaid John George Fraser, Special Officer appointed under section 28 of the said Ordinances, with the consent

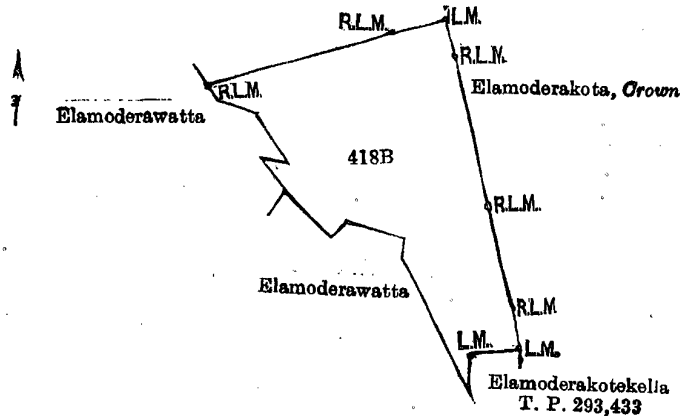
of His Excellency the Governor, came to an agreement in writing dated July 4, 1911, concerning the said land, under section 4, sub-section (1), of the said Ordinances, whereby it was agreed that the said claimant should be declared the purchaser of the said land upon payment on or before August 4, 1911, of a sum of Rupees Thirty-two only (Rs. 32), as the purchase amount of the said land, and whereas the said amount has been paid by the said claimant, he is hereby, in pursuance of the agreement afore-mentioned, declared to be the purchaser of the said land, as more fully described herein below.

Description of the Land referred to.

The following lot situated in the village of Habarakada, in the Hinidum pattu of the Galle District, in the Southern Province, as described in the annexed diagram :—

Lot.	Name of Land.	Preliminary plan 475.	Extent, A. R. P.
418B	Elamoderakota	2 1 21

and bounded as follows : on the north and east by Elamoderakota to be declared the property of the Crown under the Waste Lands Ordinances ; on the south by Elamoderakotekella sold by the Crown (T. P. 293,433) ; on the west by Elamoderawatta claimed by Henegodagama Don Simandris, Elamoderawatta claimed by ditto and others.



Surveyor-General's Office,
Colombo, March 4, 1914.

Scale of 4 Chains to an Inch.

A. H. G. DAWSON,
for Surveyor-General

May 21, 1914.

H. C. TOLLER,
Special Officer.

Galle S. O. No. 328.

Order under Section 4, Sub-section (1), of "The Waste Lands Ordinances of 1897, 1899, 1900, and 1903," admitting Lands to be Private Property.

In the matter of the lands commonly called or known as Kospelaweokandewatta and Ellagawakoratuwa, situate in the village of Habarakada, in the Hinidum pattu of the Galle District, in the Southern Province, and of "The Waste Lands Ordinances of 1897, 1899, 1900, and 1903."

WHEREAS in pursuance of section 1 of the said Ordinances it was duly notified on October 29, 1909, that if no claim to the lands commonly called or known as Kospelaweokandewatta and Ellagawakoratuwa, situate in the village of Habarakada, in the Hinidum pattu of the Galle District, in the Southern Province, containing in extent 2 acres and 30 perches, and shown as lots 267A and 267B in preliminary plan 475 and in the annexed diagrams, was made to John George Fraser, Special Officer appointed under section 28 of the said Ordinances, within the period of three months from the date specified in such notice, such lands would be declared the property of Crown, and dealt with on account of the Crown (*vide* Notice No. 3,608) :

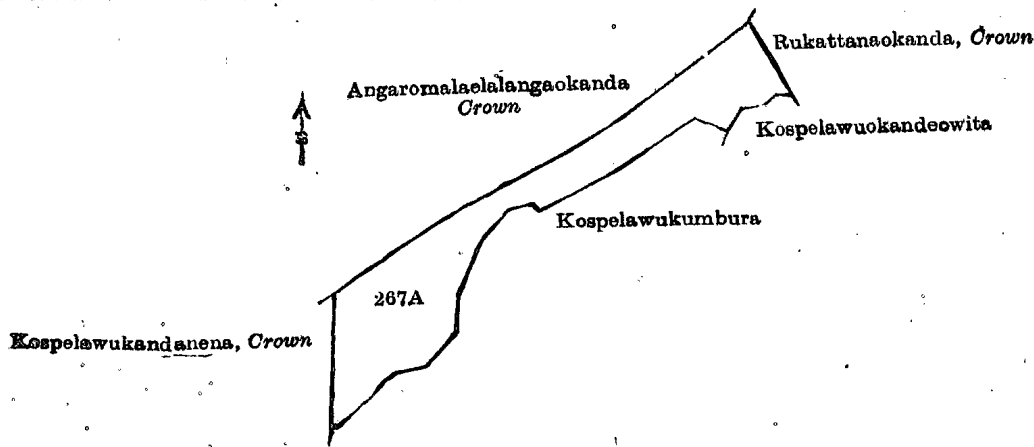
And whereas (1) Epage Andris de Silva, (2) Epage Bastian, (3) Epage Odiris, (4) Epage Urnelis, (5) Epage Abaran, (6) Don Adirian Jayawardene, (7) Epage Babe Appu made claim thereto, and John George Fraser and John Still, Special Officers, appointed under section 28 of the said Ordinances made due inquiry into such claim, I, Harry Chambers Toller, Special Officer with the consent of His Excellency the Governor, do hereby admit the claim of the said claimants to the said lands as more fully described herein below, under section 4, sub-section (1), of the said Ordinances.

Description of the Lands referred to.

The following lots situated in the village of Habarakada, in the Hinidum pattu of the Galle District, in the Southern Province, as described in the annexed diagrams :—

Lot.	Name of Land.	I.—Preliminary plan 475.	Extent, A. R. P.
267A	Kospelaweokandewatta	1 1 30

and bounded as follows : on the north by Angaramalaelaokanda declared to be the property of the Crown under the Waste Lands Ordinances ; on the east by Rukkattanaokanda declared to be the property of the Crown under the Waste Lands Ordinances ; on the south by Kospelawuokandaowita claimed by Epage Siman and others, Kospelawukumbura claimed by Epage Abaran and others ; on the west by Kospelawukandehena declared to be the property of the Crown under the Waste Lands Ordinances.



Surveyor-General's Office,
Colombo, March 4, 1914.

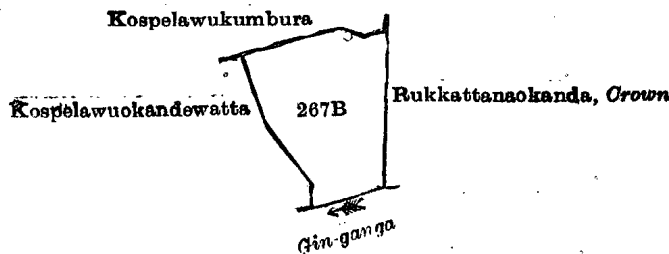
Scale of 4 Chains to an Inch.

A. H. G. DAWSON,
for Surveyor-General.

II.—Preliminary plan 475.

Lot.	Name of Land.	Extent, A. R. P.
267B	Ellagawakoratuwa	0 3 0

and bounded as follows: on the north by Kospelawukumbura claimed by Epage Abaran and others; on the east by Rukkattanaokanda to be declared the property of the Crown under the Waste Lands Ordinances; on the south by the Gin-ganga; and on the west by Kospelawuokandewatta claimed by Epage Abaran, Siman, and others.



Surveyor-General's Office,
Colombo, March 4, 1914.

Scale of 4 Chains to an Inch.

A. H. G. DAWSON,
for Surveyor-General.

H. C. TOLLER,
Special Officer.

May 21, 1914.

Galle S. O. No. 329.

Order under Section 4, Sub-section (1), of "The Waste Lands Ordinances of 1897, 1899, 1900, and 1903," declaring Lands to be Crown Property.

In the matter of the lands commonly called or known as Kandehenedeniya, situate in the village of Nagoda, in the Gangaboda pattu of the Galle District, in the Southern Province, and of "The Waste Lands Ordinances of 1897, 1899, 1900, and 1903."

WHEREAS in pursuance of section 1 of the said Ordinances it was duly notified on July 19, 1912, that if no claim to the lands commonly called or known as Kandehenedeniya, situate in the village of Nagoda, in the Gangaboda pattu of the Galle District, in the Southern Province, containing in extent 1 rood and 37 perches, and shown as lots 168, 178 in preliminary plan 570 and in the annexed diagrams, was made to Harry Chambers Toller, Special Officer appointed under section 28 of the said Ordinances, within the period of three months from the date specified in such notice, such lands would be declared the property of the Crown, and dealt with on account of the Crown (*vide* Notice No. 4,462):

And whereas Galboda Liyanage Thoronis made claim thereto, and whereas the said claimant has withdrawn his claim to the said lands, I, Harry Chambers Toller, Special Officer appointed under section 28 of the said Ordinances, under and by virtue of the powers vested in me in that behalf by section 4 of the said Ordinances, do hereby on May 28, 1914, order and declare, under section 4, sub-section (1), of the said Ordinances, that the said lands, as more fully described herein below, are the property of the Crown.

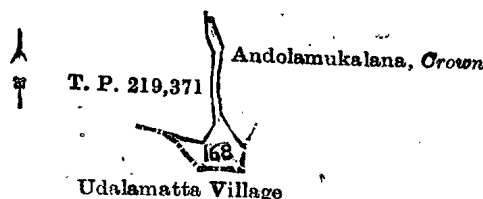
Description of the Lands referred to.

The following lots situated in the village of Nagoda, in the Gangaboda pattu of the Galle District, in the Southern Province, as described in the annexed diagrams:—

I.—Preliminary plan 570.

Lot.	Name of Land.	Extent, A. R. P.
168	Kandehenedeniya	0 1 33

and bounded as follows: on the north and east by Andolamukalana to be declared the property of the Crown under the Waste Lands Ordinances; on the south by the village limit of Udalamatta; on the west by T. P. 219,371.



Surveyor-General's Office,
Colombo, May 7, 1914.


Scale of 8 Chains to an Inch.

G. K. THORNHILL,
for Acting Surveyor-General.

II.—Preliminary plan 570.

Lot.	Name of Land.	Extent, A. R. P.
178 ..	Kandehenedeniya ..	0 0 4

and bounded as follows: on the north and east by Mohandiranwaturawagodella to be declared the property of the Crown under the Waste Lands Ordinances; on the south by T. P. 219,371; on the west by Mohandiranwaturawagodella to be declared the property of the Crown under the Waste Lands Ordinances.



Surveyor-General's Office,
Colombo, May 7, 1914.

Scale of 8 Chains to an Inch.

G. K. THORNHILL,
for Acting Surveyor-General.

H. C. TOLLER,

May 28, 1914.

Special Officer.

Galle S. O. No. 330.

Order under Section 4, Sub-section (1), of "The Waste Lands Ordinances of 1897, 1899, 1900, and 1903."

In the matter of the lands commonly called or known as Delgahahena (reservation for road) and Delgahahena, situate in the village of Nagoda, in the Gangaboda pattu of the Galle District, in the Southern Province, and of "The Waste Lands Ordinances of 1897, 1899, 1900, and 1903."

WHEREAS in pursuance of section 1 of the said Ordinances it was duly declared and notified on July 19, 1912, that if no claim to the land commonly called or known as Delgahahena (reservation for road) and Delgahahena, situate in the village of Nagoda, in the Gangaboda pattu of the Galle District, in the Southern Province, containing in extent 2 acres and 14 perches, and shown as lots 193 and 194 in preliminary plan 570 and in the annexed diagram, was made to Harry Chambers Toller, Special Officer appointed under section 28 of the said Ordinances, within the period of three months from the date specified in the said notice, such land would be declared the property of the Crown, and dealt with on account of the Crown (*vide* Notice No. 4,462):

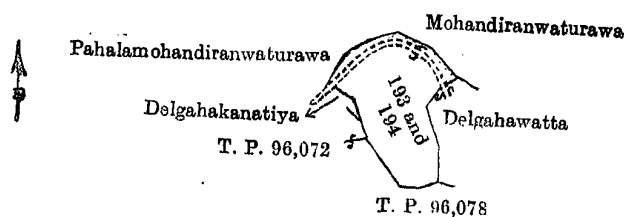
And whereas Galbodaliyanage Thoronis made claim thereto, and Harry Chambers Toller, Special Officer appointed under section 28 of the said Ordinances made due inquiry into such claim, and whereas the said claimant and I, came to an agreement in writing dated May 1, 1913, concerning the said land under section 4, sub-section (1), of the said Ordinances, whereby it was agreed that the said claimant should be declared the purchaser of the said land upon payment on or before August 1, 1913, to the Government Agent at Galle of a sum of Rupees Fifty and Cents Ten only (Rs. 50-10), as the purchase amount of the said land, and whereas the said amount has been duly paid by the said claimant, he is hereby in pursuance of the agreement afore-mentioned, declared to be the purchaser of the said land, as more fully described herein below.

Description of the Lands referred to.

The following lots situated in the village of Nagoda, in the Gangaboda pattu of the Galle District, in the Southern Province, as described in the annexed diagram:—

Lot.	Name of Land.	Preliminary plan 570.		Extent, A. R. P.
193 ..	Delgahahena (reservation for road)	0 1 8
194 ..	Delgahahena	1 3 6
				2 0 14

and bounded as follows: on the north by Pahalamohandiranwaturawa claimed by Dahamma Dasa Amarasiri Jayasingha and others, Mohandiranwaturawa claimed by Warugoda Bastian; on the east by Delgahawatta claimed by Galbodaliyanage Thoronis de Silva; on the south by T. P. 96,078; on the west by T. P. 96,072, Delgahakanatiya claimed by Galbodaliyanage Adirian.



Surveyor-General's Office,
Colombo, November 26, 1913.

Scale of 8 Chains to an Inch.

A. J. WICKWAR,
for Surveyor-General.

H. C. TOLLER,

January 15, 1914.

Special Officer.

Galle S. O. No. 331.

Order under Section 4, Sub-section (1), of "The Waste Lands Ordinances of 1897, 1899, 1900, and 1903,"
declaring Land to be Crown Property.

In the matter of the land commonly called or known as Pawaragodella, situate in the village of Nagoda, in the Gangaboda pattu of the Galle District, in the Southern Province, and of "The Waste Lands Ordinances of 1897, 1899, 1900, and 1903."

WHEREAS in pursuance of section 1 of the said Ordinances it was duly notified on July 19, 1912, that if no claim to the land commonly called or known as Pawaragodella, situate in the village of Nagoda, in the Gangaboda pattu of the Galle District, in the Southern Province, containing in extent 1 rood and 6 perches, and shown as lot 166 in preliminary plan 570 and in the annexed diagram, was made to Harry Chambers Toller, Special Officer appointed under section 28 of the said Ordinances, within the period of three months from the date specified in such notice, such land would be declared the property of the Crown, and dealt with on account of the Crown (*vide* Notice No. 4,462):


And whereas (1) Kurupanawegamage Cornelis, (2) ditto Obias made claim thereto, and whereas the said claimants have withdrawn their claim to the said land, I, Harry Chambers Toller, Special Officer appointed under section 28 of the said Ordinances, under and by virtue of the powers vested in me in that behalf by section 4 of the said Ordinances, do hereby on May 28, 1914, order and declare, under section 4, sub-section (1), of the said Ordinances, that the said land, as more fully described herein below, is the property of the Crown.

Description of the Land referred to.

The following lot situated in the village of Nagoda, in the Gangaboda pattu of the Galle District, in the Southern Province, as described in the annexed diagram :—

Lot.	Name of Land.	Preliminary plan 570.	Extent, A. R. P.
165	Pawaragodella		0 1 6

and bounded as follows : on the north by T. P. 219,372 ; on the east by Pawaragodakebella sold by the Crown ; on the south by Andadolamukalana to be declared the property of the Crown under the Waste Lands Ordinances ; on the west by T. P. 221,674.



Surveyor-General's Office,
Colombo, November 26, 1913.

Scale of 8 Chains to an Inch.

A. J. WICKWAR,
for Surveyor-General.

May 28, 1914. H. C. TOLLER,
Special Officer.

Galle S. O. No. 332.**Order under Section 4, Sub-section (1), of "The Waste Lands Ordinances of 1897, 1899, 1900, and 1903."**

In the matter of the land commonly called or known as Godaporagahawatta, situate in the village of Nagoda, in the Gangaboda pattu of the Galle District, in the Southern Province, and of "The Waste Lands Ordinances of 1897, 1899, 1900, and 1903."

WHEREAS in pursuance of section 1 of the said Ordinances it was duly declared and notified on July 19, 1912, that if no claim to the land commonly called or known as Godaporagahawatta, situate in the village of Nagoda, in the Gangaboda pattu korale of the Galle District, in the Southern Province, containing in extent 1 rood and 39 perches, and shown as lot 145 in preliminary plan 570 and in the annexed diagram, was made to Harry Chambers Toller, Special Officer appointed under section 28 of the said Ordinances, within the period of three months from the date specified in the said notice, such land would be declared the property of the Crown, and dealt with on account to the Crown (*vide* Notice No. 4,462) :

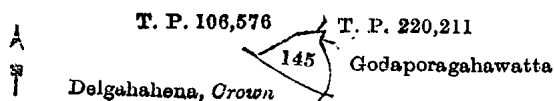
And whereas Hewa Ruppuge Baba Appu made claim thereto, and Harry Chambers Toller, Special Officer appointed under section 28 of the said Ordinances, made due inquiry into such claim, and whereas the said claimant and I, came to an agreement in writing dated January 17, 1913, concerning the said land under section 4, sub-section (1), of the said Ordinances, whereby it was agreed that the said claimant should be declared the purchaser of the said land upon payment on or before January 20, 1913, to the Settlement Officer of a sum of Rupees Eight and Cents Fifty only (Rs. 8 50), as the purchase amount of the said land, and whereas the said amount has been duly paid by the said claimant, he is hereby, in pursuance of the agreement afore-mentioned, declared to be the purchaser of the said land, as more fully described herein below.

Description of the Land referred to.

The following lot situated in the village of Nagoda, in the Gangaboda pattu of the Galle District, in the Southern Province, as described in the annexed diagram :—

Lot.	Name of Land.	Preliminary plan 570.	Extent, A. R. P.
145	Godaporagahawatta		0 1 39

and bounded as follows : on the north by T. P. 106,576 ; on the east by T. P. 220,211, Godaporagahawatta claimed by Hewaruppuge Babappu ; on the south and west by Delgahahena to be declared the property of the Crown under the Waste Lands Ordinances.



Surveyor-General's Office,
Colombo, November 26, 1913.

Scale of 8 Chains to an Inch.

A. J. WICKWAR,
for Surveyor-General.

January 15, 1914. H. C. TOLLER,
Special Officer.

Galle S. O. No. 333.**Order under Section 2 of "The Waste Lands Ordinances of 1897, 1899, 1900, and 1903," declaring Lands to be Crown Property.**

In the matter of the lands commonly called or known as Andadolamukalana, &c., situate in the village of Nagoda, in the Gangaboda pattu of the Galle District, in the Southern Province, and of "The Waste Lands Ordinances of 1897, 1899, 1900, and 1903."

THE notice required by section 1 of "The Waste Lands Ordinances of 1897, 1899, 1900, and 1903," having been duly published in manner prescribed by that section in respect of the above-named lands (*vide* Notice No. 4,462), and no claim having been made to the said lands or to any interest therein within the period of three months from the date specified in the said notice, I, Harry Chambers Toller, Special Officer appointed under section 28 of the said Ordinances, under and by virtue of the powers vested in me in that behalf by section 2 of the said Ordinances, do hereby on May 28, 1914, order and declare that the said lands, as more fully described herein below, situate in the village of Nagoda, in the Gangaboda pattu of the Galle District, in the Southern Province, and shown as lots 167, 176, 179, 182, 183, 187, 188 in preliminary plan 570 and in the annexed diagrams, and containing in extent 17 acres 3 roods and 8 perches, are the property of the Crown.

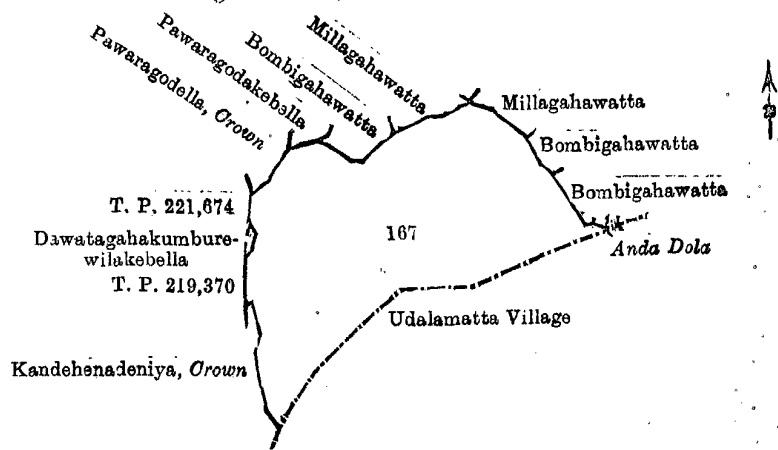
Description of the Lands referred to.

The following lots situated in the village of Nagoda, in the Gangaboda pattu of the Galle District, in the Southern Province, as described in the annexed diagrams:—

Preliminary plan 570.

Lot. Name of Land. Extent, A. R. P.
 167 .. Andadolamukalana .. 10 2 36

and bounded as follows: on the north by Pawaragodella to be declared the property of the Crown under the Waste Lands Ordinances, Pawaragodakebella claimed by Kurupanagamage Cornelis, Bombigahawatta claimed by Kurupanagamage Obyas, Millagahawatta claimed by Galboda Liyanage Matheshamy; on the east by Bombigahawatta claimed by Kurupanagamage Adirian; on the south by the village limit of Udalamutta; on the west by Kandehenadeniya to be declared the property of the Crown under the Waste Lands Ordinances, T. P. 219,370, Dawatagahakumburewilakebella claimed by Kurupanagamage Adirian, T. P. 221,674.



Surveyor-General's Office,
Colombo, May 7, 1914.

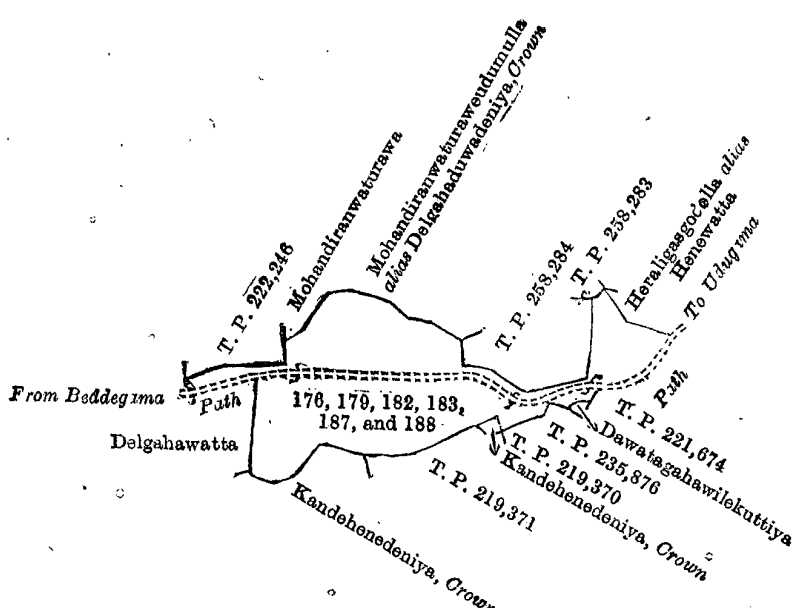
Scale of 8 Chains to an Inch.

G. K. THORNHILL,
for Acting Surveyor-General.

II.—Preliminary plan 570.

Lot.	Name of Land.	Extent, A. R. P.
176	Heraligasgodella	0 3 34
179	Delgahaduwegodella (road reservation)	0 0 27
182	Mohandiranwaturawedeniya	0 0 12
183	Mohandiranwaturawegodella	5 2 31
187	Mohandiranwaturawebedda	0 0 12
188	Mohandiranwaturawebedda (reservation for old path)	0 0 16
		7 0 12

and bounded as follows: on the north by Mohandirwaturaweudumulla *alias* Delgahaduwadeniya to be declared the property of the Crown under the Waste Lands Ordinances, T. P. 258,284, T. P. 258,283; on the east by Heraligasgodella *alias* Henewatta sold by the Crown, the path to Udugama; on the south by the path to Udugama, T. P. 221,674, Dawatagahawilekuttiya claimed by Keppitiyagoda Vitanage Punchi Appu and others, T. P. 235,876, T. P. 219,370, Kandehenadeniya declared to be the property of the Crown under the Waste Lands Ordinances, T. P. 219,371, Kandehenadeniya belonging to the Crown; on the west by Delgahawatta claimed by Galboda Liyanage Thronis de Silva, the path from Baddegama, T. P. 222,246, Mohandiranwatura claimed by Warugodage Bastian.



Surveyor-General's Office,
Colombo, November 26, 1913.

Scale of 8 Chains to an Inch.

A. J. WICKWAR,
for Surveyor-General.

order below, is true

May 28, 1914.

H. C. TOLLER,
Special Officer.

Hambantota S. O. No. 1,180.**Order under Section 4, Sub-section (1), of "The Waste Lands Ordinances of 1897, 1899, 1900, and 1903," declaring Lands to be Crown Property.**

In the matter of the lands commonly called or known as Buwewa and Mylagahakumbura, situate in the village of Godigomuwa, in the West Giruwa pattu of the Hambantota District, in the Southern Province, and of "The Waste Lands Ordinances of 1897, 1899, 1900, and 1903."

WHEREAS in pursuance of section 1 of the said Ordinances it was duly notified on February 21, 1913, that if no claim to the lands commonly called or known as Buwewa and Mylagahakumbura, situate in the village of Godigomuwa, in the West Giruwa pattu of the Hambantota District, in the Southern Province, containing in extent 3 acres and 28 perches, and shown as lots 14 and 15B in preliminary plan 319 and in the annexed diagram, was made to Walter Ernest Wait, Special Officer appointed under section 28 of the said Ordinances, within the period of three months from the date specified in such notice, such lands would be declared the property of the Crown, and dealt with on account of the Crown (*vide* Notice No. 4,751):

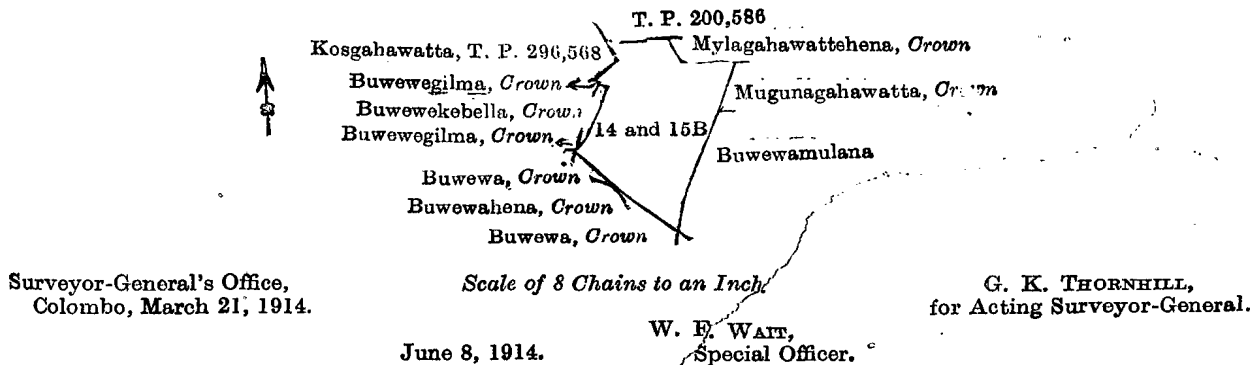
And whereas Nikulas Wanigasinghe made claim thereto, and whereas the said claimant having been duly called upon by a notice in writing under section 4, sub-section (1), of the said Ordinances, duly served upon him to produce before me the evidence and documents upon which he might rely in proof of his claim, and not having so appeared or produced such evidence and documents, I, Walter Ernest Wait, Special Officer appointed under section 28 of the said Ordinances, under and by virtue of the powers vested in me in that behalf by section 4 of the said Ordinances, do hereby, on June 8, 1914, order and declare under section 4, sub-section (1), of the said Ordinances, that the said lands, as more fully described herein below, are the property of the Crown.

Description of the Lands referred to.

The following lots situated in the village of Godigomuwa, in the West Giruwa pattu of the Hambantota District, in the Southern Province, as described in the annexed diagram:—

Lot.		Name of Land.	Preliminary plan 319.			Extent, A. R. P.		
14	..	Buwewa	2	3	25
15B	..	Mylagahakumbura	0	1	3
						3 0 28		

and bounded as follows: on the north by T. P. 200,586, Mylagahawattehena to be declared the property of the Crown under the Waste Lands Ordinances; on the east by Mugunagahawatta to be declared the property of the Crown under the Waste Lands Ordinances, Buwewamulana claimed by W. W. Gunawardana Nikulas and others; on the south by Buwewa to be declared the property of the Crown under the Waste Lands Ordinances, Buwewahena to be declared the property of the Crown under the Waste Lands Ordinances, Buwewa to be declared the property of the Crown under the Waste Lands Ordinances; on the west by Buwewegilma to be declared the property of the Crown under the Waste Lands Ordinances, Buwewakebella to be declared the property of the Crown under the Waste Lands Ordinances, Buwewegilma to be declared the property of the Crown under the Waste Lands Ordinances, Kosgahawatta sold by the Crown (T. P. 296,568).

**Uva S. O. No. 1,862.****Order under Section 4, Sub-section (1), of "The Waste Lands Ordinances of 1897, 1899, 1900, and 1903."**

In the matter of the lands commonly called or known as Makullagahapitiyehenyaya, situate in the village of Pitadeniya, in the Medagam pattu korale of the Wellassa division, in the Province of Uva, and of "The Waste Lands Ordinances of 1897, 1899, 1900, and 1903."

WHEREAS in pursuance of section 1 of the said Ordinances it was duly declared and notified on May 21, 1909, that if no claim to the lands commonly called or known as Makullagahapitiyehenyaya, situate in the village of Pitadeniya, in the Medagam pattu korale of the Wellassa division, in the Province of Uva, containing in extent 2 acres and 27 perches, and shown as lots 23AL, 23AM, 23AN in preliminary plan 164, and in the annexed diagram, was made to Walter Ernest Wait, Special Officer appointed under section 28 of the said Ordinances, within the period of three months from the date specified in the said notice, such lands would be declared the property of the Crown, and dealt with on account of the Crown (*vide* Notice No. 3,442):

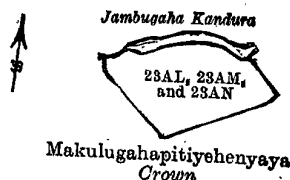
And whereas Bokulkumbure Pahalagedera Bandara Menika made claim thereto, and Walter Ernest Wait and John George Fraser, Special Officers appointed under section 28 of the said Ordinances, made due inquiry into such claim, and whereas the said claimant and the aforesaid John George Fraser, Special Officer, with the consent of His Excellency the Governor, came to an agreement in writing dated March 17, 1910, concerning the said lands, under section 4, sub-section (1), of the said Ordinances, whereby it was agreed that the said claimant should be declared the purchaser of the said lands upon payment, on or before June 17, 1910, to the Government Agent at Badulla, of a sum of Rupees Twelve and Cents Fifty only (Rs. 12.50), as the purchase amount of the said land, and whereas the said amount has been duly paid by the said claimant, he is hereby, in pursuance of the agreement afore-mentioned, declared to be the purchaser of the said land, as more fully described herein below.

Description of the Lands referred to.

The following lots situated in the village of Pitadeniya, in the Medagam pattu korale of the Wellassa division, in the Province of Uva, as described in the annexed diagram:—

		Preliminary plan 164.		Extent, A. R. P.	
Lot.	Name of Land.				
23AF	Makullagahapitiyehenyaya	0	3 36
23AM	Do.	0	2 35
23AN	Do.	0	1 36
				2	0 27

and bounded as follows: on the north by the Jambugahakandura; on the east, south, and west by Makullagahapitiyehenyaya declared to be the property of the Crown under the Waste Lands Ordinances.



Surveyor-General's Office,
Colombo, July 13, 1914.

Scale of 8 Chains to an Inch.

G. K. THORNHILL,
for Acting Surveyor-General

W. E. WAIT,
Special Officer.
August 1, 1914.

Ratnapura S. O. No. 165.

Order under Section 4, Sub-section (1), of "The Waste Lands Ordinances of 1897, 1899, 1900, and 1903."

In the matter of the land commonly called or known as Galgomuwehena, situate in the village of Galgomuwa, in the Nawadun korale of the Ratnapura District, in the Province of Sabaragamuwa, and of "The Waste Lands Ordinances of 1897, 1899, 1900, and 1903."

WHEREAS in pursuance of section 1 of the said Ordinances it was duly declared and notified on November 10, 1911 that if no claim to the land commonly called or known as Galgomuwehena, situate in the village of Galgomuwa, in the Nawadun korale of the Ratnapura District, in the Province of Sabaragamuwa, containing in extent 1 acre 2 roods and 11 perches, and shown as lot 1T in preliminary plan 66 and in the annexed diagram, was made to Harry Chambers Toller Special Officer appointed under section 28 of the said Ordinances, within the period of three months from the date specified in the said notice, such land would be declared the property of the Crown, and dealt with on account of the Crown (*vide* Notice No. 4,283):

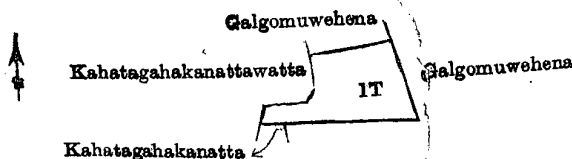
And whereas (1) Kapuge Hamy, (2) ditto Pumahamy, (3) ditto Serahamy made claim thereto, and Howard Orme Fox, Special Officer appointed under section 28 of the said Ordinances, made due inquiry into such claim, and whereas the said claimants and the aforesaid Howard Orme Fox, with the consent of His Excellency the Governor, came to an agreement in writing dated May 16, 1912, concerning the said land, under section 4, sub-section (1), of the said Ordinances, whereby it was agreed that the said claimants should be declared the purchasers of the said land upon payment, on or before June 16, 1912, to the Government Agent at Ratnapura, of a sum of Rupees Eleven and Cents Twenty-five only (Rs. 11 25), as the purchase amount of the said land, and whereas the said amount has been paid by the said claimants, they are hereby, in pursuance of the agreement aforesaid, declared to be the purchasers of the said land, as more fully described herein below.

Description of the Land referred to.

The following lot situate in the village of Galgomuwa, in the Nawadun korale of the Ratnapura District, in the Province of Sabaragamuwa, as described in the annexed diagram:—

		Preliminary plan 66.		Extent, A. R. P.	
Lot.	Name of Land.				
1T	Galgomuwehena	1	2 11

and bounded as follows: on the north by Galgomuwehena sold to Kapuge Huratalhamy and another of Galgomuwa under the Waste Lands Ordinances; on the east by Galgomuwehena sold to Galgomuwe Vidanelage *alias* Gabada Mohottalaye Loku Mahatmaya of Galgomuwa and four others under the Waste Lands Ordinances; on the south by Galgomuwehena sold to Galgomuwe Vidanelage *alias* Gabada Mohottalaye Loku Mahatmaya of Galgomuwa and four others under the Waste Lands Ordinances, Kahatagahakanatta sold by the Crown; and on the west by Kahatagahakanattewatta claimed by W. Kapuge and others.



Surveyor-General's Office,
Colombo, July 14, 1914.

Scale of 8 Chains to an Inch.

G. K. THORNHILL,
for Acting Surveyor-General.

H. C. TOLLER,
Special Officer.
July 30, 1914.