

Ceylon Government Gazette

Published by Authority.

No. 6,693 — FRIDAY, JANUARY 8, 1915.

PART I.—General: Minutes, Proclamations, Appointments, and General Government Notifications.
 PART II.—Legal and Judicial.
 PART III.—Provincial Administration.
 PART IV.—Land Settlement.
 PART V.—Mercantile, Marine, Municipal, Local, &c.

Separate paging is given to each Part in order that it may be filed separately.

Part IV.—Land Settlement.

	PAGE	PAGE
Preliminary Notices	1	Final Orders 3

PRELIMINARY NOTICES.

Colombo Notice No. 5,463.

Notice under "The Waste Lands Ordinances of 1897, 1899, 1900, and 1903."

TAKE notice that unless within three months from January 8, 1915, the persons, if any, who claim any interest in the land hereinafter mentioned appear before the Hon. the Government Agent of the Western Province, at his office in Colombo, and make claim in person or in writing to the said land or to some interest therein:

Such Government Agent, in pursuance of the powers in him vested by the said Ordinances, will declare by writing under his hand that the said land, to which no claim has been made, is the property of the Crown.

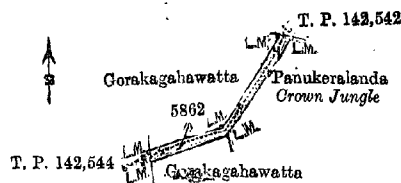
J. G. FRASER,
Government Agent.

Description of the Land referred to.

The following lot situated in the village of Uggala, in the Meda pattu of Hewagam korale, in the Colombo District of the Western Province, as described in the annexed diagram:—

Lot.	Name of Land.	Preliminary plan 15,602.	Extent, A. R. P.
5862	Gorakagahawatta (reservation for footpath)		0 0 16

and bounded as follows: on the north by Gorakagahawatta sold by the Crown to Kristoppuge Babba Appu of Uggala and by land depicted in title plan No. 142,542; on the south-east by Panukeralanda Crown jungle and Gorakagahawatta sold by the Crown to Kristoppuge Babba Appu of Uggala; and on the west by land depicted in title plan No. 142,544.



Surveyor-General's Office,
Colombo, October 23, 1914.

Scale of 4 Chains to an Inch.

C. R. LUNDIE,
for Acting Surveyor-General.

D 1

Colombo Notice No. 5,464.

Notice under "The Waste Lands Ordinances of 1897, 1899, 1900, and 1903."

TAKE notice that unless within three months from January 8, 1915, the persons, if any, who claim any interest in the land hereinafter mentioned appear before the Hon. the Government Agent of the Western Province, at his office in Colombo, and make claim in person or in writing to the said land or to some interest therein :

Such Government Agent, in pursuance of the powers in him vested by the said Ordinances, will declare by writing under his hand that the said land, to which no claim has been made, is the property of the Crown.

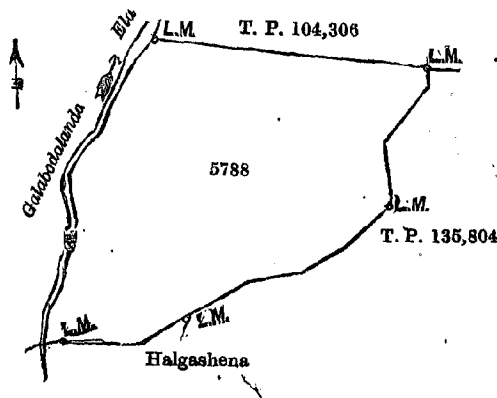
J. G. FRASER,
Government Agent.

Description of the Land referred to.

The following lot situated in the village of Wewelpanawa, in Meda pattu of Hewagam korala, in the Colombo District of the Western Province, as described in the annexed diagram :—

Lot.	Name of Land.	Preliminary plan 15,578.	Extent, A. R. P.
5788	Galabodalanda (reservation for agricultural purposes)		4 0 2

and bounded as follows: on the north by land depicted in title plan No. 104,306; on the east and south-east by land depicted in title plan No. 135,804; on the south by Halgashena sold by the Crown to Don Brampy Welikala of Wewelpanawa and others; and on the west by Galabodalanda-ela.



Scale of 4 Chains to an Inch.

Surveyor-General's Office,
Colombo, October 23, 1914.

C. R. LUNDIE,
for Acting Surveyor-General.

Galle Notice No. 5,465.

Notice under "The Waste Lands Ordinances of 1897, 1899, 1900, and 1903."

TAKE notice that unless within three months from January 8, 1915, the persons, if any, who claim any interest in the lands hereinafter mentioned or in any one or more of such lands or to some interest therein make claim in person or in writing to the said lands or any of them or to some interest therein to the Hon. the Government Agent, Southern Province, at the Galle Kachecheri :

Such Government Agent, in pursuance of the powers vested in him by the said Ordinances, will declare by writing under his hand that the said lands, or such of them as to which no claim has been made, are the property of the Crown.

R. B. HELLINGS,
Government Agent.

Description of the Lands referred to.

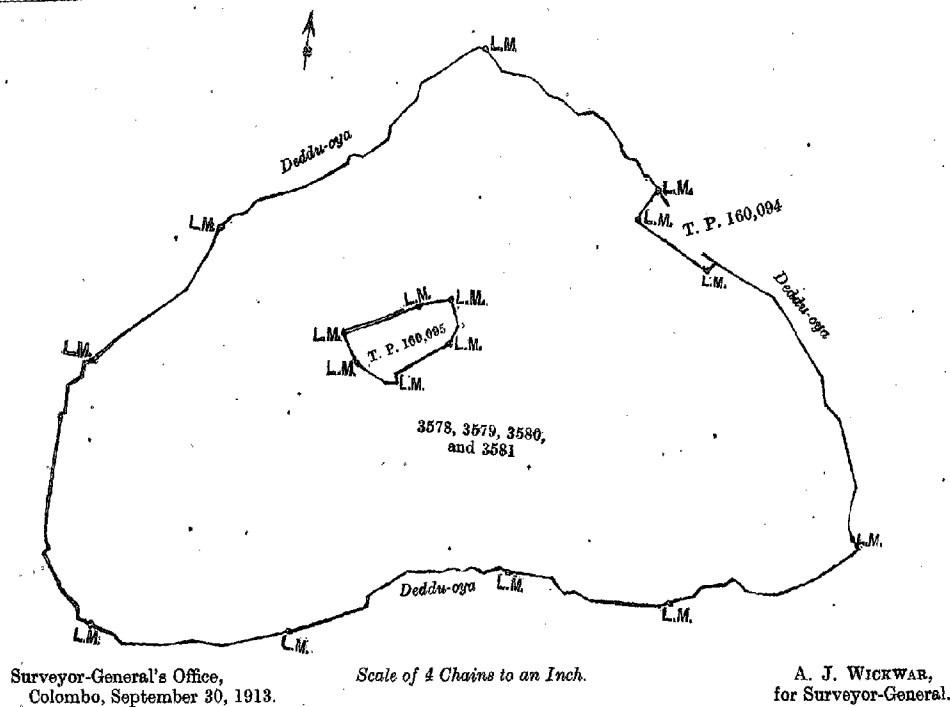
The following lots situated in the village of Bentota, in the Bentota-Walallawiti korala of the Galle District, in the Southern Province, and described in the annexed diagram :—

Lot.	Name of Land.	Preliminary plan 9,815.	Extent, A. R. P.
3578	Honduwa		6 3 24
3579	Do.		0 2 2
3580	Do.		2 2 24
3581	Honduwa		10 1 12
			20 1 22

and bounded as follows: on the north by the Deddu-oya; on the east by land depicted on title plan No. 160,094 and by the Deddu-oya; on the south and west by the Deddu-oya.

NOTE.—The following land lying within the above boundaries is excluded from this notice, and its extent of 1 rood and 16 perches is not included in the area of 20 acres 1 rood and 22 perches given above :—

Lot.	Name of Land.	Extent, A. R. P.
—	Title plan No. 160,095	0 1 16



Surveyor-General's Office,
Colombo, September 30, 1913.

Scale of 4 Chains to an Inch.

A. J. WICKWAR,
for Surveyor-General.

FINAL ORDERS.

Galle S. O. No. 384.

Order under Section 4, Sub-section (1), of "The Waste Lands Ordinances of 1897, 1899, 1900, and 1903."

In the matter of the land commonly called or known as Nekatigedaragodella, situate in the village of Habarakada, in the Hinidum pattu of the Galle District, in the Southern Province, and of "The Waste Lands Ordinances of 1897, 1899, 1900, and 1903."

WHEREAS in pursuance of section 1 of the said Ordinances it was duly declared and notified on October 29, 1909, that if no claim to the land commonly called or known as Nekatigedaragodella, situate in the village of Habarakada, in the Hinidum pattu of the Galle District, in the Southern Province, containing in extent 2 roods and 6 perches, and shown as lot 831 in preliminary plan 475 and in the annexed diagram, was made to John George Fraser, Special Officer appointed under section 28 of the said Ordinances, within the period of three months from the date specified in the said notice, such land would be declared the property of the Crown, and dealt with on account of the Crown (*vide* Notice No. 3,608):

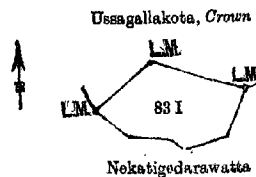
And whereas Pambagoda Patiranage Juwanis made claim thereto, and John George Fraser and John Still, Special Officers appointed under section 28 of the said Ordinances, made due inquiry into such claim, and whereas the said claimant and the aforesaid John George Fraser, Special Officer appointed under section 28 of the said Ordinances, with the consent of His Excellency the Governor, came to an agreement in writing dated July 4, 1911, concerning the said land under section 4, sub-section (1), of the said Ordinances, whereby it was agreed that the said claimant should be declared the purchaser of the said land upon payment, on or before August 4, 1911, of a sum of Rupees Five only (Rs. 5), as the purchase amount of the said land, and whereas the said amount has been paid by the said claimant, he is hereby, in pursuance of the agreement aforesaid, declared to be the purchaser of the said land, as more fully described herein below.

Description of the Land referred to.

The following lot situated in the village of Habarakada, in the Hinidum pattu of the Galle District, in the Southern Province, as described in the annexed diagram:—

Lot.	Name of Land.	Preliminary plan 475.	Extent, A. R. P.
831	Nekatigedaragodella		0 2 6

and bounded as follows: on the north by Ussagallakota to be declared the property of the Crown under the Waste Lands Ordinances; on the east and south by Nekatigedarawatta claimed by Pambagodapatiranage Juwanis; on the west by Ussagallakota to be declared the property of the Crown under the Waste Lands Ordinances.



Surveyor-General's Office,
Colombo, March 4, 1914.

Scale of 4 Chains to an Inch.

A. H. G. DAWSON,
for Surveyor-General.

May 21, 1914.

H. C. TOLLER,
Special Officer.

Galle S. O. No. 335.

Order under Section 4, Sub-section (1), of "The Waste Lands Ordinances of 1897, 1899, 1900, and 1903,"
declaring Land to be Crown Property.

In the matter of the land commonly called or known as Kudagedaradeniyaokandahena, situate in the village of Habarakada, in the Hinidum pattu of the Galle District, in the Southern Province, and of "The Waste Lands Ordinances of 1897, 1899, 1900, and 1903."

WHEREAS in pursuance of section 1 of the said Ordinances it was duly declared and notified on October 29, 1909, that if no claim to the said land commonly called or known as Kudagedaradeniyaokandahena, situate in the village of Habarakada, in the Hinidum pattu of the Galle District, in the Southern Province, containing in extent 1 acre 3 roods and 32 perches, and shown as lot 166A in preliminary plan 475, and in the annexed diagram, was made to John George Fraser, Special Officer appointed under section 28 of the said Ordinances, within the period of three months from the date specified in the said notice, such land would be declared to be the property of the Crown (*vide* Notice No. 3,808):

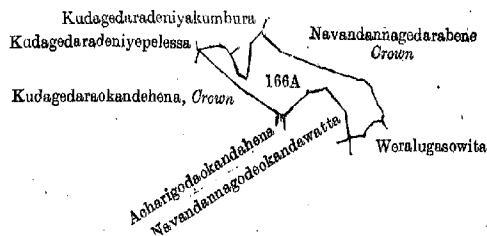
And whereas (1) Henegodagamage Don Simandris, (2) Kudage Cornelis, (3) Yakdehikandage Janis made claim thereto, and John George Fraser and John Still, Special Officers appointed under section 28 of the said Ordinances, made due inquiry into such claim, and whereas the said claimants and the aforesaid John George Fraser, Special Officer appointed under section 28 of the said Ordinances, with the consent of His Excellency the Governor, came to an agreement in writing dated July 4, 1911, concerning the said land, under section 4, sub-section (1), of the said Ordinances, whereby it was agreed that the said claimants should be declared the purchasers of the said land upon payment on or before August 4, 1911, to the Government Agent of Galle of a sum of Rupees Fifteen only (Rs. 15), as the purchase amount of the said land, and whereas the said claimants withdrew their claim to the remainder of the lands appearing in the said notice, and whereas it was further agreed by the said agreement that in default of such payment the claim of the said claimants to the said land in respect of which the said payment was to be made should also be considered to have been withdrawn and the said land should be declared to be the property of the Crown, and whereas the said claimants have failed to make the said payment by the due date, the said land, as more fully described herein below, is declared to be the property of the Crown.

Description of the Land referred to.

The following lot situated in the village of Habarakada, in the Hinidum pattu of the Galle District, in the Southern Province, as described in the annexed diagram:—

Lot.	Name of Land.	Extent, A. R. P.
166A	Kudagedaradeniyaokandahena	1 3 32

and bounded as follows: on the north by Kudagedaradeniyapelessa to be declared the property of Henegodagamage Don Simandris and two others under the Waste Lands Ordinances, Kudagedaradeniyakumbura claimed by Kudage Cornelis and others, Navandannagedarabene to be declared the property of the Crown under the Waste Lands Ordinances; on the east by Navandannagedarabene to be declared the property of the Crown under the Waste Lands Ordinances, Werahugasowita claimed by Kalegamage Adiris and others; on the south by Navandannagedarakandawatta claimed by Kalegamage Adirishamy and others, Acharigodaokandahena to be declared the property of Naurana Badalge Bilinduhamy and another under the Waste Lands Ordinances; on the west by Kudagedaraokandehena to be declared the property of the Crown under the Waste Lands Ordinances.



Surveyor-General's Office,
Colombo, March 4, 1914.

Scale of 8 Chains to an Inch.

A. H. G. DAWSON,
for Surveyor-General.

May 21, 1914.

H. C. TOLLER,
Special Officer.

Galle S. O. No. 336.

Order under Section 4, Sub-section (1), of "The Waste Lands Ordinances of 1897, 1899, 1900, and 1903,"
admitting Lands to be Private Property.

In the matter of the lands commonly called or known as Linigalakandehena, situate in the village of Habarakada, in the Hinidum pattu of the Galle District, in the Southern Province, and of "The Waste Lands Ordinances of 1897, 1899, 1900, and 1903."

WHEREAS in pursuance of section 1 of the said Ordinances it was duly notified on October 29, 1909, that if no claim to the lands commonly called or known as Linigalakandehena, situate in the village of Habarakada, in the Hinidum pattu of the Galle District, in the Southern Province, containing in extent 4 acres and 35 perches, and shown as lots 317A and 317B in preliminary plan 475 and in the annexed diagram, was made to John George Fraser, Special Officer appointed under section 28 of the said Ordinances, within the period of three months from the date specified in such notice, such lands would be declared the property of Crown, and dealt with on account of the Crown (*vide* Notice No. 3,808):

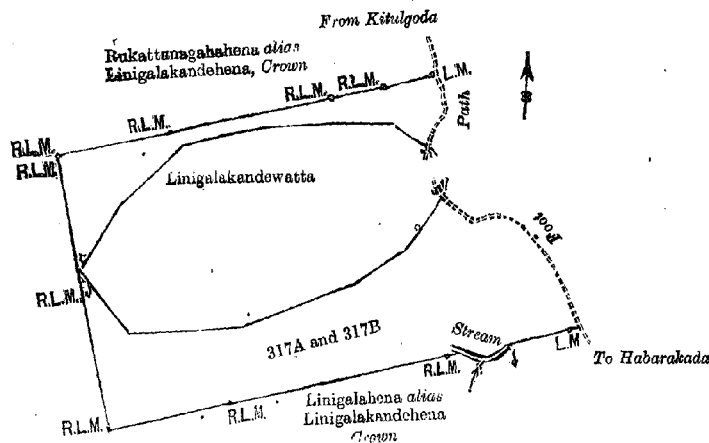
And whereas (1) Kumbure Liyana Achchige Mathes, (2) Don Andris de Silva Subasinha made claim thereto, and John George Fraser and John Still, Special Officers appointed under section 28 of the said Ordinances, made due inquiry into such claim, I, Harry Chambers Toller, Special Officer appointed under section 28 of the said Ordinances, with the consent of His Excellency the Governor, do hereby admit the claim of the said claimants (1) Kumbure Liyana Achchige Mathes and the heirs of the deceased 2nd claimant, namely, (2a) Pambagoda Patirakananange Paranhamy, (2b) Dona Ortina Subasinha, (2c) Dona Robertina Subasinha, to the said lands, as more fully described herein below, under section 4, sub-section (1), of the said Ordinances.

Description of the Lands referred to.

The following lots situated in the village of Habarakada, in the Hinidum pattu of the Galle District, in the Southern Province, as described in the annexed diagrams :—

Preliminary plan 475.			Extent, A. R. P.
Lot.	Name of Land.		
317A	Linigalakandehena	1 0 0
317B	Do.	3 0 35
			4 0 35

and bounded as follows : on the north by Rukkattanagahahena *alias* Linigalakandehena to be declared the property of the Crown under the Waste Lands Ordinances ; on the east by a footpath, Linigalakandewatta claimed by Don Andris Subasinghe and Don Mathes, a footpath ; on the south by Linigalahena *alias* Linigalakandehena to be declared the property of the Crown under the Waste Lands Ordinances, a stream, Linigalahena *alias* Linigalakandehena to be declared the property of the Crown under the Waste Lands Ordinances ; on the west by Linigalahena *alias* Linigalakandehena to be declared the property of the Crown under the Waste Lands Ordinances.



Surveyor-General's Office,
Colombo, March 4, 1914.

Scale of 4 Chains to an Inch.

A. H. G. DAWSON,
for Surveyor-General

H. C. TOLLER,
Special Officer.
May 21, 1914.

Galle S. O. No. 337.

Order under Section 4, Sub-section (1), of "The Waste Lands Ordinances of 1897, 1899, 1900, and 1903," declaring Land to be Crown Property.

In the matter of the land commonly called or known as Kudagedaraokandahena, situate in the village of Habarakada, in the Hinidum pattu of the Galle District, in the Southern Province, and of "The Waste Lands Ordinances of 1897, 1899, 1900, and 1903."

WHEREAS in pursuance of section 1 of the said Ordinances it was duly notified on October 29, 1909, that if no claim to the land commonly called or known as Kudagedaraokandahena, situate in the village of Habarakada, in the Hinidum pattu of the Galle District, in the Southern Province, containing in extent 2 acres and 1 rood, and shown as lot 166 in preliminary plan 475 and in the annexed diagram, was made to John George Fraser, Special Officer appointed under section 28 of the said Ordinances, within the period of three months from the date specified in such notice, such land would be declared the property of the Crown, and dealt with on account of the Crown (*vide* Notice No. 3,608) :

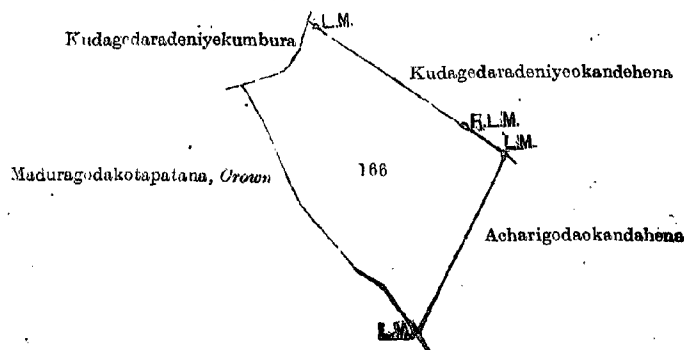
And whereas (1) Henegodagama Don Simanderis, (2) Kudage Cornelis, (3) Yakdehikandoge Janis, (4) Nauranabadalge Bilinduhamy, (5) Potupitiya Acharige Andrishamy made claim thereto, and whereas the said 1st, 2nd, and 3rd claimants by an agreement dated July 4, 1911, whereby in consideration of being declared the owners of lots 170A and 190 and being declared the purchaser of 2 acres more or less of lot 166, now shown as lot 166A in block survey preliminary plan 475, for a sum of Rs. 15, withdrew claim to the said lot 166, and whereas the said 4th and 5th claimants by an agreement date June 14, 1910, whereby in consideration of the Settlement Officer settling as private in his settlement of the village lots 161, 162, 163, 164, and 167 and of being declared the owner of 4½ acres more or less of lot 166, now shown as lot 166B in block survey preliminary plan 475, withdrew claim to the said lot 166, I, Harry Chambers Toller, Special Officer appointed under section 28 of the said Ordinances, under and by virtue of the powers vested in me in that behalf by section 4 of the said Ordinances, do hereby on May 21, 1914, order and declare, under section 4, sub-section (1), of the said Ordinances, that the said land, as more fully described herein below, is the property of the Crown.

Description of the Land referred to.

The following lot situated in the village of Habarakada, in the Hinidum pattu of the Galle District, in the Southern Province, as described in the annexed diagram :—

Preliminary plan 475.			Extent, A. R. P.
Lot.	Name of Land.		
166	Kudagedaraokandahena	2 1 0

and bounded as follows : on the north by Kudagedaradeniyekandehena sold to Henegodagama Don Simandris and two others under the Waste Lands Ordinances ; on the east by Acharigodaakandahena to be declared the property of Naurunabadalage Bilinduhamy and another under the Waste Lands Ordinances ; on the south by Maduragodakotapatana to be declared the property of the Crown under the Waste Lands Ordinances ; on the west by Kudagedaradeniyekumbura claimed by Kudage Cornelis and others.



Surveyor-General's Office,
Colombo, March 4, 1914.

Scale of 4 Chains to an Inch.

A. H. G. DAWSON,
for Surveyor-General.

May 21, 1914.

H. C. TOLLER,
Special Officer.

Galle S. O. No. 338.

Order under Section 4, Sub-section (1), of "The Waste Lands Ordinances of 1897, 1899, 1900, and 1903," admitting Lands to be Private Property.

In the matter of the lands commonly called or known as Pedigedarakota, Pedigodellawatta, situate in the village of Habarakada, in the Hinidum pattu of the Galle District, in the Southern Province, and of "The Waste Lands Ordinances of 1897, 1899, 1900, and 1903."

WHEREAS in pursuance of section 1 of the said Ordinances it was duly notified on October 29, 1909, that if no claim to the lands commonly called or known as Pedigedarakota, Pedigodellawatta, situate in the village of Habarakada, in the Hinidum pattu of the Galle District, in the Southern Province, containing in extent 3 roods and 38 perches, and shown as lots 206A and 208 in preliminary plan 475 and in the annexed diagram, was made to John George Fraser, Special Officer appointed under section 28 of the said Ordinances, within the period of three months from the date specified in such notice, such land would be declared the property of Crown, and dealt with on account of the Crown (*vide* Notice No. 3,608) :

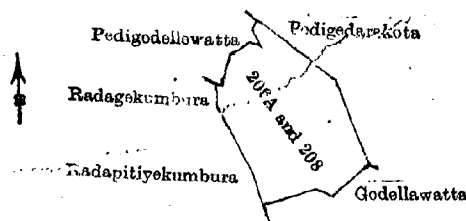
And whereas Wannige Babappu made claim thereto, and John Still, Special Officer appointed under section 28 of the said Ordinances, made due inquiry into such claim, I, Harry Chambers Toller, Special Officer appointed under section 28 of the said Ordinances, with the consent of His Excellency the Governor, do hereby admit the claim of the said claimant to the said lands, as more fully described herein below, under section 4, sub-section (1), of the said Ordinances.

Description of the Lands referred to.

The following lots situated in the village of Habarakada, in the Hinidum pattu of the Galle District, in the Southern Province, as described in the annexed diagram :—

Lot.	Name of Land.	Preliminary plan 475.	Extent, A. R. P.
206A	Pedigedarakota	0 2 3
208	Pedigodellawatta	0 1 35
			0 3 38

and bounded as follows : on the north by Pedigodellawatta claimed by Asarappuli Babuwa ; on the east by Pedigedarakota to be declared the property of William de Silva Wickramanayaka Karunaratna and four others under the Waste Lands Ordinances ; on the south by Godellawatta claimed by Wannige Babappu and others ; on the west by Radapitiyekumbura claimed by Wannige Babappu and others, Radagekumbura claimed by Asarappuli Radage Babuwa.



Surveyor-General's Office,
Colombo, March 4, 1914.

Scale of 4 Chains to an Inch.

A. H. G. DAWSON,
for Surveyor-General.

May 21, 1914.

H. C. TOLLER,
Special Officer.

Galle S. O. No. 339.

Order under Section 4, Sub-section (1), of "The Waste Lands Ordinances of 1897, 1899, 1900, and 1903,"
declaring Land to be Crown Property.

In the matter of the land commonly called or known as Mohandiranwaturawewudumulla *alias* Delgahaduwaḍeniya, situate in the village of Nagoda, in the Gangaboda pattu of the Galle District, in the Southern Province, and of "The Waste Lands Ordinances of 1897, 1899, 1900, and 1903."

WHEREAS in pursuance of section 1 of the said Ordinances it was duly notified on July 19, 1912, that if no claim to the land commonly called or known as Mohandiranwaturawewudumulla *alias* Delgahaduwaḍeniya, situate in the village of Nagoda, in the Gangaboda pattu of the Galle District, in the Southern Province, containing in extent 3 roods and 2 perches, and shown as lot 181 in preliminary plan 570 and in the annexed diagram, was made to Harry Chambers Toller, Special Officer appointed under section 28 of the said Ordinances, within the period of three months from the date specified in such notice, such land would be declared the property of the Crown, and dealt with on account of the Crown (*vide* Notice No. 4,462):

And whereas Kurupanaawagamage Edias made claim thereto, and whereas the said claimant has withdrawn his claim to the said lot 181, I, Harry Chambers Toller, Special Officer appointed under section 28 of the said Ordinances, under and by virtue of the powers vested in me in that behalf by section 4 of the said Ordinances, do hereby on January 15, 1914, order and declare, under section 4, sub-section (1), of the said Ordinances, that the said lot 181, as more fully described herein below, is the property of the Crown.

Description of the Land referred to.

The following lot situated in the village of Nagoda, in the Gangaboda pattu of the Galle District, in the Southern Province, as described in the annexed diagram:—

Lot.	Name of Land.	Extent, A. R. P.
181	Mohandiranwaturawewudumulla <i>alias</i> Delgahaduwaḍeniya	0 3 2

and bounded as follows: on the north by Delgahahena to be declared the property of the Crown under the Waste Lands Ordinances; on the east by T. P. 258,284; on the south by Mohandiranwaturawegodella to be declared the property of the Crown under the Waste Lands Ordinances; on the west by Mohandiranwaturawa claimed by Warugodage Bastian.



Surveyor-General's Office,
Colombo, November 26, 1913.

Scale of 8 Chains to an Inch.

A. J. WICKWAR,
for Surveyor-General.

January 15, 1914.

H. C. TOLLER,
Special Officer.

Galle S. O. No. 340.

Order under Section 2 of "The Waste Lands Ordinances of 1897, 1899, 1900, and 1903,"
declaring Lands to be Crown Property.

In the matter of the lands commonly called or known as Etagoipala Pahalawatta, Annasigalagawawatta, Peelagawalyadda, situate in the village of Medagama, in the Hinidum pattu of the Galle District, in the Southern Province, and of "The Waste Lands Ordinances of 1897, 1899, 1900, and 1903."


THE notice required by section 1 of "The Waste Lands Ordinances of 1897, 1899, 1900, and 1903," having been duly published in manner prescribed by that section in respect of the above-named lands (*vide* Notice No. 3,236), and no claim having been made to the said lands or to any interest therein within the period of three months from the date specified in the said notice, I, Norman Albert Hampton, Special Officer appointed under section 28 of the said Ordinances, under and by virtue of the powers vested in me in that behalf by section 2 of the said Ordinances, do hereby on August 26, 1914, order and declare that the said lands, as more fully described herein below, situate in the village of Medagama, in the Hinidum pattu of the Galle District, in the Southern Province, and shown as lots 3L, 3V, 3W in preliminary plan 481, and in the annexed diagrams, and containing in extent 1 acre 1 rood and 10 perches, are the property of the Crown.

Description of the Lands referred to.

The following lots situated in the village of Medagama, in the Hinidum pattu of the Galle District, in the Southern Province, as described in the annexed diagrams:—

Lot.	Name of Land.	Extent, A. R. P.
3L	Etagoipala Pahalawatta	0 0 25

and bounded as follows: on the north and east by Kahambiliyawalakadahena declared the property of the Crown under the Waste Lands Ordinances; on the south by Kahambiliyawalakadahenewatta sold by the Crown; on the west by Kahambiliyawalakadahena declared the property of the Crown under the Waste Lands Ordinances.



Surveyor-General's Office,
Colombo, July 10, 1914.

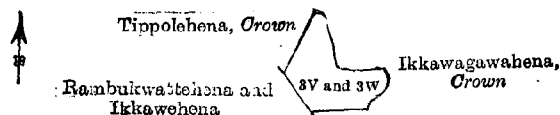
Scale of 8 Chains to an Inch.

G. K. THORNHILL,
for Acting Surveyor-General.

II.—Preliminary plan 481.

Lot.	Name of Land.	Extent, A. R. P.
3V ..	Annasigalagawawatta	0 1 31
3W ..	Peelagawaliyadda	0 2 34
		1 0 25

and bounded as follows: on the north by Ikkawagawahena declared the property of the Crown under the Waste Lands Ordinances; on the east by Ikkawagawahena declared the property of the Crown under the Waste Lands Ordinances; on the south by Ikkawagawahena declared the property of the Crown under the Waste Lands Ordinances; on the west by Rambukwattehena and Ikkawehena declared private property under the Waste Lands Ordinances, Tippolehena declared the property of the Crown under the Waste Lands Ordinances.



Surveyor-General's Office,
Colombo, July 10, 1914.

Scale of 8 Chains to an Inch.

G. K. THORNHILL,
for Acting Surveyor-General.

August 26, 1914.

N. A. HAMPTON,
Special Officer.

Galle S. O. No. 341.

**Order under Section 4, Sub-section (1), of "The Waste Lands Ordinances of 1897, 1899, 1900, and 1903,"
declaring Lands to be Crown Property.**

In the matter of the lands commonly called or known as Kospelawukandehena and Rukattanaokanda, situate in the village of Habarakada, in the Hinidum pattu of the Galle District, in the Southern Province, and of "The Waste Lands Ordinances of 1897, 1899, 1900, and 1903."

WHEREAS in pursuance of section 1 of the said Ordinances it was duly notified on October 29, 1909, that if no claim to the lands commonly called or known as Kospelawukandehena and Rukattanaokanda, situate in the village of Habarakada, in the Hinidum pattu of the Galle District, in the Southern Province, containing in extent 7 acres 2 roods and 37 perches, and shown as lots 267 and 267C in preliminary plan 475 and in the annexed diagrams, was made to John George Fraser, Special Officer appointed under section 28 of the said Ordinances, within the period of three months from the date specified in such notice, such lands would be declared the property of the Crown, and dealt with on account of the Crown (*vide* Notice No. 3,608):

And whereas (1) Epape Andris de Silva, (2) Epape Bastian, (3) Epape Odiris, (4) Epape Uraelis, (5) Epape Abaran, (6) Don Adirian Jayawardena, (7) Epape Babe Appu made claim thereto, and whereas the said 1st to 6th claimants by an agreement dated July 4, 1911, and the said 7th claimant by an agreement dated July 5, 1911, of the same tenor whereby, in consideration of the Settlement Officer (a) settling as private property outside of the Waste Lands Ordinances lots 263, 264, 265, and 266; and (b) declaring them the owners of 2 acres more or less of lot 267, now shown as lots 267A and 267B, in block survey preliminary plan 475 (which said 2 acres is to include the house standing on the north of lot 266), withdrew claim to the said lots 267 and 267C, I, Harry Chambers Toller, Special Officer appointed under section 28 of the said Ordinances, under and by virtue of the powers vested in me in that behalf by section 4 of the said Ordinances, do hereby on May 21, 1914, order and declare under section 4, sub-section (1), of the said Ordinances, that the said lands, as more fully described herein below, are the property of the Crown.

Description of the Lands referred to.

The following lots situated in the village of Habarakada, in the Hinidum pattu of the Galle District, in the Southern Province, as described in the annexed diagrams:—

I.—Preliminary plan 475.

Lot.	Name of Land.	Extent, A. R. P.
267 ..	Kospelawukandehena	2 1 7

and bounded as follows: on the north by Angaramola-elangaokandahena declared to be the property of the Crown under the Waste Lands Ordinances; on the east by Kospelawukandewatta to be declared the property of Epape Andris de Silva and six others under the Waste Lands Ordinances, Kospelawukumbura claimed by Epape Abaran and others, Kospelawukandewatta claimed by Epape Don Abaran; on the south by (the village limit of Hiniduma) Gin-ganga; on the west by T. P. 186,905, Angaramola-elangaokandahena declared to be the property of the Crown under the Waste Lands Ordinances.



Surveyor-General's Office,
Colombo, March 4, 1914.

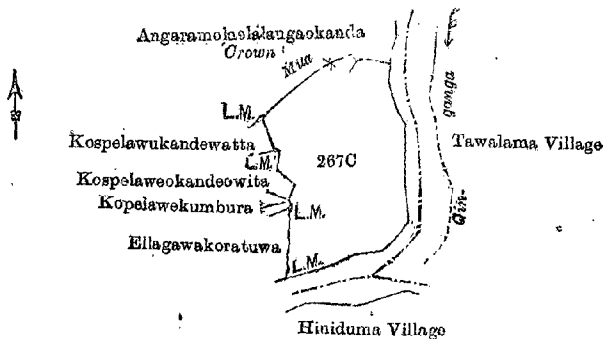
Scale of 8 Chains to an Inch.

A. H. G. DAWSON,
for Surveyor-General.

II.—Preliminary plan 475.

Lot.	Name of Land.	Extent, A. R. P.
267C	Rukattanaokanda	5 1 30

and bounded as follows: on the north by Angaramolaelangaokanda declared the property of the Crown under the Waste Lands Ordinances; on the east by the Gin-ganga (the village limit of Tawalama); on the south by (the village limit of Hiniduma) the Gin-ganga; on the west by Ellagawakoratuwa to be declared the property of Epage Andris de Silva and six others under the Waste Lands Ordinances, Kospelawekumbura claimed by Epage Abaran and others, Kospelawekandawita claimed by Epage Siman, Odiris, and others, Kospelawukandewatta to be declared the property of Epage Andris de Silva and six others under the Waste Lands Ordinances.



Surveyor-General's Office,
Colombo, March 4, 1914.

Scale of 8 Chains to an Inch.

A. H. G. DAWSON,
for Surveyor-General.

May 21, 1914

H. C. TOLLER,
Special Officer.

Galle S. O. No. 342.

Order under Section 4, Sub-section (1), of "The Waste Lands Ordinances of 1897, 1899, 1900, and 1903,"
admitting Lands to be Private Property.

In the matter of the lands commonly called or known as Kudagedaradeniyepellessa and Kudagedaragodellahena, situate in the village of Habarakada, in the Hinidum pattu of the Galle District, in the Southern Province, and of "The Waste Lands Ordinances of 1897, 1899, 1900, and 1903."

WHEREAS in pursuance of section 1 of the said Ordinances it was duly notified on October 29, 1909, that if no claim to the lands commonly called or known as Kudagedaradeniyepellessa and Kudagedaragodellahena, situate in the village of Habarakada, in the Hinidum pattu of the Galle District, in the Southern Province, containing in extent 1 acre and 25 perches, and shown as lots 190 and 170A in preliminary plan 475 and in the annexed diagrams was made to John George Fraser, Special Officer appointed under section 28 of the said Ordinances within the period of three months from the date specified in such notice, such lands would be declared the property of Crown, and dealt with on account of the Crown (*vide* Notice No. 3,608):

And whereas (1) Henegodagamage Don Simandiris, (2) Kudage Cornelis, (3) Yakdehikandage Janis made claim thereto, and John George Fraser and John Still, Special Officers appointed under section 28 of the said Ordinances, made due inquiry into such claim, I, Harry Chambers Toller, Special Officer appointed under section 28 of the said Ordinances with the consent of His Excellency the Governor, do hereby admit the claim of the said claimants to the said lands, as more fully described herein below, under section 4, sub-section (1), of the said Ordinances.

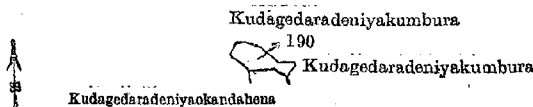
Description of the Lands referred to.

The following lots situated in the village of Habarakada, in the Hinidum pattu of the Galle District, in the Southern Province, as described in the annexed diagrams:—

I.—Preliminary plan 475

Lot.	Name of Land.	Extent, A. R. P.
190	Kudagedaradeniyepellessa	0 1 5

and bounded as follows: on the north and east by Kudagedaradeniyakumbura claimed by Kudage Cornelis and others; on the south by Kudagedaradeniyaokandahena sold to Henegodagamage Don Simandiris and others under the Waste Lands Ordinances; on the west by Kudagedaradeniyakumbura claimed by Kudage Cornelis and others.



Scale of 8 Chains to an Inch.

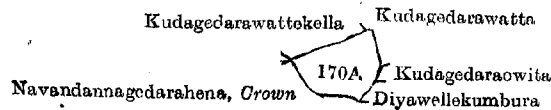
Surveyor-General's Office,
Colombo, March 4, 1914.

A. H. G. DAWSON,
for Surveyor-General.

D 2

Lot.	Name of Land.	Extent, A. R. P.
170A	Kudagedaragodellahena	0 3 20

and bounded as follows: on the north by Kudagederawattékelle claimed by Yakadehikandego Janis and others, Kudagederawatta claimed by Kumbure Liyana-achchi Poronis; on the east by Kudagederawatta claimed by Kumbure Liyana-achchi Poronis, Kudagederaowita claimed by Kudage Cornelis and others, Diyawellekumbura claimed by Don Andris Subasingha and others; on the south and west by Navandannagedarahena to be declared the property of the Crown under the Waste Lands Ordinances



Surveyor-General's Office,
Colombo, March 4, 1914.

Scale of 8 Chains to an Inch.

A. H. G. DAWSON,
for Surveyor-General.

H. C. TOLLER,
Special Officer.

Galle S. O. No. 343.

Order under Section 2 of "The Waste Lands Ordinances of 1897, 1899, 1900, and 1903," declaring Lands to be Crown Property.

In the matter of the lands commonly called or known as Wataowitadadeniya, Maduragalakotedelgahagodella, &c., situate in the village of Habarakada, in the Hinidum pattu of the Galle District, in the Southern Province, and of "The Waste Lands Ordinances of 1897, 1899, 1900, and 1903."

THE notice required by section 1 of "The Waste Lands Ordinances of 1897, 1899, 1900, and 1903," having been duly published in manner prescribed by that section in respect of the above-named lands (*vide* Notice No. 3,608), and no claim having been made to the said lands or to any interest therein within the period of three months from the date specified in the said notice, I, Harry Chambers Toller, Special Officer appointed under section 28 of the said Ordinances, under and by virtue of the powers vested in me in that behalf by section 2 of the said Ordinances, do hereby on May 21, 1914, order and declare that the said lands, as more fully described herein below, situate in the village of Habarakada, in the Hinidum pattu of the Galle District, in the Southern Province, and shown as lots 23D, 23E, 23F, 184, 184A, 184½, 187, 193, 195, 196, 229, 234, 234A, 240, 240C, and 168 in preliminary plan 475, and in the annexed diagrams, and containing in extent 193 acres 3 roods and 4 perches, are the property of the Crown.

Description of the Lands referred to.

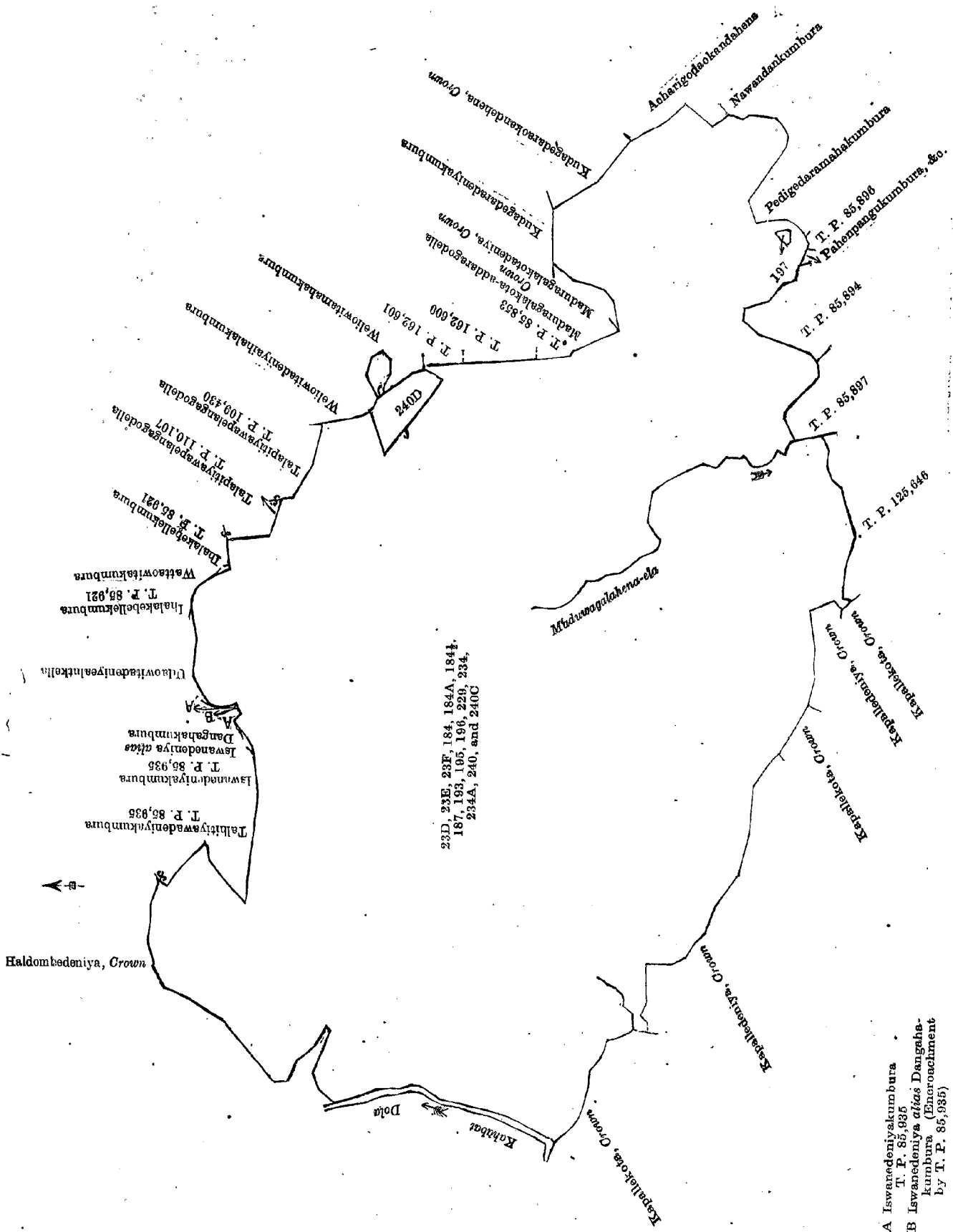
The following lots situated in the village of Habarakada, in the Hinidum pattu of the Galle District, in the Southern Province, as described in the annexed diagrams:—

I.—Preliminary plan 475.					
Lot.	Name of Land.	Extent, A. R. P.	Lot.	Name of Land.	Extent, A. R. P.
23D	Wataowitadadeniya	1 0 16	196	Suduwellawedeniya	0 1 18
23E	Maduragalakotedelgahagodella	1 2 4	229	Pelangagahagodella	0 3 0
23F	Maduragalakotepatana	2 3½ 24	234	Kapalledeniya	0 0 8
184	Metiwilegodella	0 1 9	234A	Pelangagahagodella	0 2 12
184A	Do.	0 0 8	240	Maduragalahena	175 0 20
184½	Do.	0 1 18	240C	Maduragalapelangahagodella	3 2 37
187	Pelangahagodella	0 2 10			
193	Suduwellawedeniya	2 2 39			
195	Welipangahagodella	1 3 16			
					191 3 38

and bounded as follows: on the north by Haldombedeniya declared the property of the Crown under the Waste Lands Ordinances, Talhitiyadeniyakumbura (T. P. 85,935), Iswanedeniyakumbura (T. P. 85,935), Iswanedeniya *alias* Dangahakumbura claimed by Henegodagama Don Simandris and others (encroachment by T. P. 85,935), Iswanedeniyakumbura (T. P. 85,935), Iswanedeniya *alias* Dangahakumbura (encroachment by T. P. 85,935), Iswanedeniyakumbura (T. P. 85,935), Udaowitadeniyelutkella claimed by Henegodagama Simandris and others, Ihalakebellekumbura, T. P. 85,921, Wattaowitakumbura claimed by M. Achchi Aharan de Silva, Ihalakebellekumbura, T. P. 85,921; on the east by Talapitiyawapalangagodella (T. P. 110,107), Talapitiyawapalangagodella (T. P. 109,430), Weliovitadeniyaihalakumbura claimed by D. W. Wickramasinha, Weliovitamahakumbura claimed by ditto, T. Ps. 162,601, 162,600, 85,853, Maduragalakota-addaragodella declared the property of the Crown under the Waste Lands Ordinances, Maduragalakotadeniya declared the property of the Crown under the Waste Lands Ordinances, Kudagedaradeniyakumbura claimed by Kudage Cornelis and others, Kudagedarackandehena to be declared the property of the Crown under the Waste Lands Ordinances, Achari-godaokandahena to be declared the property of Nauranabadalge Bilinduhany under the Waste Lands Ordinances, Nawandankumbura claimed by Potupitiye Gamacharige Andiris and others; on the south by Pedigedaramahakumbura claimed by D. N. W. Karunaratne and others, T. P. 85,896, Pahenpangukumbura claimed by C. E. Dias and others, T. Ps. 85,894, 85,897, 125,646, Maduwagalahena-ela, Kapallekota declared the property of the Crown under the Waste Lands Ordinances, Kapallekota declared the property of the Crown under the Waste Lands Ordinances, Kapallekota declared the property of the Crown under the Waste Lands Ordinances; on the west by the Kahabat-dola, Haldombedeniya declared the property of the Crown under the Waste Lands Ordinances.

NOTE.—The following lots lying within the above boundaries are excluded from this part of the order, and their aggregate acreage of 1 acre 1 rood and 1 perch is not included in the acreage of 191 acres 3 roods and 38 perches given above:—

Preliminary plan 475.		
Lot.	Name of Land.	Extent, A. R. P.
240D	Kitalwatura	1 0 30
197	Welipauregodellewatta	0 0 11
		1 1 1



23D, 23E, 23F, 184, 184A, 184I,
187, 193, 195, 196, 220, 234,
234A, 240, and 240C

Surveyor-General's Office,
Colombo, March 4, 1914.

Scale of 8 Chains to an Inch

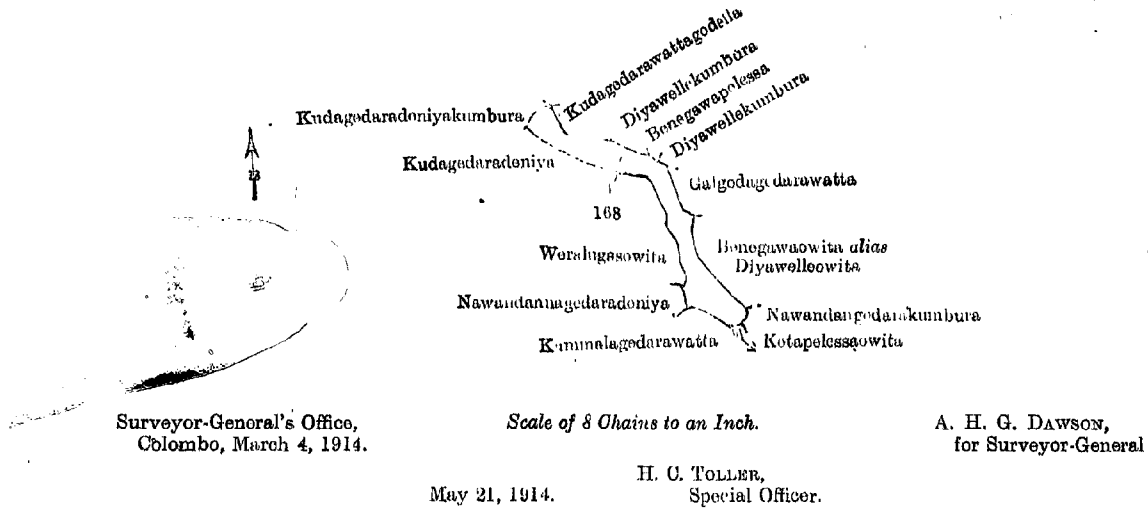
A. H. G. Dawson,
for Surveyor-General.

A Iswaradeniyakumbura
T. P. 85,935
B Iswaradeniya aizas Dangsha-
kumbura (Enroachment
by T. P. 85,935)

II.—Preliminary plan 475.

Lot.	Name of Land.	Extent, A. R. P.
168	Navandannagedarubene	1 3 6

and bounded as follows: on the north by Kudagedaradeniyakumbura claimed by Kudage Cornelis and others, Kudagedarawattagodella to be declared the property of Henegodagunage Don Simandris and two others under the Waste Lands Ordinances, Diyawellekumbura claimed by Don Andris Subasinghe and others, Benegawapelessa claimed by Kudage Cornelis and others, Diyawellekumbura claimed by Don Andris Subasinghe and others; on the east by Galgodagedarawatta claimed by Don Andris Subasinghe and others, Henegawaowita *alias* Diyawelleowita claimed by ditto, Nawandangedarakumbura claimed by Potupitiyo Gamachchigo Andiris and others; on the south by Ketapelessaowita claimed by K. Andirishamy and others, Kammalagedarawatta claimed by Potupitiyo Gamachchigo Andiris and others; on the west by Nawandannagedaradeniya claimed by Kalogunage Adirishamy and others, Weralugasowita claimed by Kalogunage Adirishamy and others, Kudagedaradeniya sold to Henegodagunage Don Simandris and two others under the Waste Lands Ordinances.



Galle S. O. No. 344.

Order under Section 2 of "The Waste Lands Ordinances of 1897, 1899, 1900, and 1903,"
declaring Lands to be Crown Property.

In the matter of the lands commonly called or known as Mahawelahena, Egodahamulanagoda *alias* Narangahahenegoda, &c., situate in the village of Karagoda, in the Talpe pattu of the Galle District, in the Southern Province, and of "The Waste Lands Ordinances of 1897, 1899, 1900, and 1903."

THE notice required by section 1 of "The Waste Lands Ordinances of 1897, 1899, 1900, and 1903," having been duly published in manner prescribed by that section in respect of the above-named lands (*vide* Notice No. 4,577), and no claim having been made to the said lands or to any interest therein within the period of three months from the date specified in the said notice, I, Harry Chambers Toller, Special Officer appointed under section 28 of the said Ordinances, under and by virtue of the powers vested in me in that behalf by section 2 of the said Ordinances, do hereby on August 24, 1914, order and declare that the said lands, as more fully described herein below, situate in the village of Karagoda, in the Talpe pattu of the Galle District, in the Southern Province, and shown as lots 312, 319, 342, 452, 453, 454, 456, 457, 458, 460, 461, 462, 463, 464, 466, 469, 470, 472, 476, 481, 482, 483, 484, 484A, 484B, 484C, 484D, 484E, 484F, 484G, 484H, 484I, 484J, 484K, 484L, 484M, 484N, 484O, 484P, 484Q, 484R, 484S, 484T, 484U, 484V, 484W, 484X, 484Y, 486, 487, 488, 489, 494, 522, 532, 532A, 532B, 532C, 533, 534 in preliminary plan 550, and in the annexed diagrams, and containing in extent 694 acres 1 rood and 24 perches, are the property of the Crown.

Description of the Lands referred to.

The following lots situate in the village of Karagoda, in the Talpe pattu of the Galle District, in the Southern Province, as described in the annexed diagrams:—

I.—Preliminary plan 550.

Lot.	Name of Land.	Extent, A. R. P.	Lot.	Name of Land.	Extent, A. R. P.
312	Mahawelehena	0 0 4	464	Minuwandaniyekanatta (reservation for stream)	1 0 36
319	Egodahamulanagoda <i>alias</i> Narangahahenegoda	0 0 11	466	Do.	0 0 15
342	Puwakwattahena	0 2 22	469	Kekirihennulledeniya	0 0 30
452	Paragahakandekanatta	0 1 2	470	Okanduhenedeniya	0 3 15
453	Paragahakandeliyadda	0 0 9	472	Ellagawadeniya (reservation for stream)	0 0 8
454	Jambughahenedeniya	0 2 2	476	Ellalangagoda	1 0 32
456	Ebbagaladeniya	0 2 8	481	Narangahahenedeniya	0 0 12
457	Do.	1 0 33	482	Do.	0 0 6
458	Do.	0 2 24	483	Do.	0 0 6
460	Millagahahenedeniya	0 2 10	484	Do.	0 0 6
461	Millagahahepunchideniya	0 2 6	484A	Kaluwagodamukalana, &c.	547 1 0
462	Millagahahenedeniya	0 2 25		Kanukekandowa or Ambagahamuluduwa	3 0 35
463	Millagahadeniya	0 3 28			

Lot.	Name of Land.	Extent, A. R. P.	Lot.	Name of Land.	Extent, A. R. P.
484B	Kanukekundewa or Ambagahamulle-duwa (reservation for path)	0 0 22	484Q	Diveleliyaddegodahena	0 1 10
484C	Pansalegodella	1 3 35	484R	Diwalaliyaddeaddarakanatta	1 0 20
484D	Dewalaliyaddekumburekanatta	0 3 36	484S	Astiyamullehena	2 1 26
484E	Do.	22 3 22	484T	Damankegodakuttiya	0 1 25
484E1	Odaowitawaguregoda	1 0 14	484U	Enderawatteaddarahena	1 2 12
484G	Ambagahamulleduwa <i>alias</i> Demata-gahaduwa	2 0 8	484V	Do.	0 0 7
484H	Polgaswatteaddarakanatta	1 0 15	484W	Minuwandeniyekekanatta	2 2 17
484I	Mahawila-addarakanatta	2 0 21	484X	Ibbagalagodakele	5 1 31
484J	Do.	2 0 24	484Y	Do.	2 0 29
484K	Kothanmullehena	0 0 38	486	Ambagahamullekalawita	0 0 3
484L	Do.	0 2 1	487	Ambagahamullekanatta	0 0 7
484M	Do.	1 2 19	488	Do.	0 0 7
484N	Egodahamulanekanatta	0 3 12	489	Ambagahamulla	0 0 4
484O	Narangahadeniyehena	1 0 2	494	Hikgahakandekanatta	0 0 32
484P	Diveleliyaddegodahena	1 0 4			617 0 2

and bounded as follows: on the north by Attikkagalawagura belonging to Crown, T. P. 115,998, Radagewatta claimed by Karagodaradage Jamise, Gorokgahakanatiyaowita claimed by Andris Dias Samaraswickrama, Udaowitawagura claimed by Kiringoda Arachchige Don Allis and others, Udaowitawagura claimed by Dona Marianna Abeyasiriwardana, Udaowitawagura claimed by Kiringoda Arachchige Don Allis, &c., T. Ps. 158,217, 151,284, Higgahaokanda claimed by Madappuliradage Koranachi and others, T. P. 151,283, Ulapottalagoda claimed by Lokugamage Don Siman, T. Ps. 171,598, 118,190, 195,774, 118,189, Dangahadeniya claimed by Vidanapatiranage Adarahami and others, Polgaswatta claimed by Ahangama Vitanege Don Thiyadoris and others, Ratnehenena, encroachment by Kollehkande Korallalage Don Juwanis, Polgaswatta claimed by Don Jacoris Jayawickrama, T. Ps. 195,773, 36,646, 174,680, 174,684, Kathanmullehena belonging to Crown, T. P. 174,679, Kottanmullegodairiwekalawita claimed by Lokugamage Nondoris Yapatunga and others, Godairawellekalawita claimed by ditto, T. Ps. 118,182, 194,985, Egodahamulana claimed by Lokugamage Nondoris Yapatunga and others, Egodahamulanakalawita claimed by ditto, Egodahamulana claimed by ditto, T. P. 174,703, Rassadolakumbura-addarakalawita claimed by Ahangama Vitanege Don Thiyadoris and others, Rassadolakumbura claimed by ditto, Rassadolakumbura-addarakalawita encroachment by Karagodapatiranage Juwan, Rassadolakumbura claimed by Ahangama Vitanege Don Thiyadoris and others, Puwakwatta-alutkella claimed by Don Bastian Jayawickrama, Puwakwatta claimed by ditto, Puwakwatta claimed by Alexander de Silva Jayawickrama, the Rassa-dola, Diveleliyaddaowita claimed by Don Thiyadoris Abeywickrama and others, Diveleliyadda claimed by ditto, Diveleliyaddakanatta claimed by Magedaramanege Juwanis, Paragahawilakalawita claimed by Polgahagodage Lewis and others, Paragahawila claimed by ditto, Hillakumbura claimed by E. Gunaratne, T. P. 118,180, Pahalagedera-alutwatta claimed by Karagoda Patiranege Andris, Hilankumbura claimed by Edmund Roland Guneratne, Hilankumburaowita encroachment by Karagodapatiranege Andris, Hilankumburaowita claimed by Edmund Roland Guneratne, Hilankumbureowita encroachment by E. R. Guneratne, T. P. 212,780, an ela, Hetiyamulla claimed by Edmund Roland Guneratne and others, T. P. 221,335, Hetiyamulladeniya claimed by the Crown, T. P. 221,335, Midigahawagurakalawita claimed by the Crown, Damankekumbureowita claimed by the Crown, an ela, T. P. 246,844, Damankeiswetiya-addaraowita claimed by the Crown, T. P. 260,589, Enderawattaowita claimed by the Crown, T. P. 221,337, Enderawattakumbura claimed by Don Bastian Jayawickrama and others, T. P. 260,590, Paragahakandedeniya encroachment by Wewelwala Hakuruhewage Babanisa and others, T. Ps. 221,338, 246,845, Paragahaokanda claimed by Don Andris Jayawickrama and others, Dolakumbura claimed by the Crown; on the east by a stream, the village limit of Magedera, a dola, the village limit of Magedera, the Ibbagala-dola, the Rassa-dola, the village limit of Welanduwa; on the south by a stream, T. P. 187,294, the village limit of Walpola, the village limit of Hiriburawa, the Beraliyamukalana-dola, the village limit of Hiriburawa, the village limit of Polpogoda, T. P. 118,192, the village limit of Polpogoda; on the west by the village limit of Polpogoda.

NOTE.—The following lots lying within the above boundaries are excluded from this part of the order, and their aggregate acreage of 15 acres 1 rood and 35 perches is not included in the acreage of 617 acres and 2 perches given above:—

Preliminary plan 550.

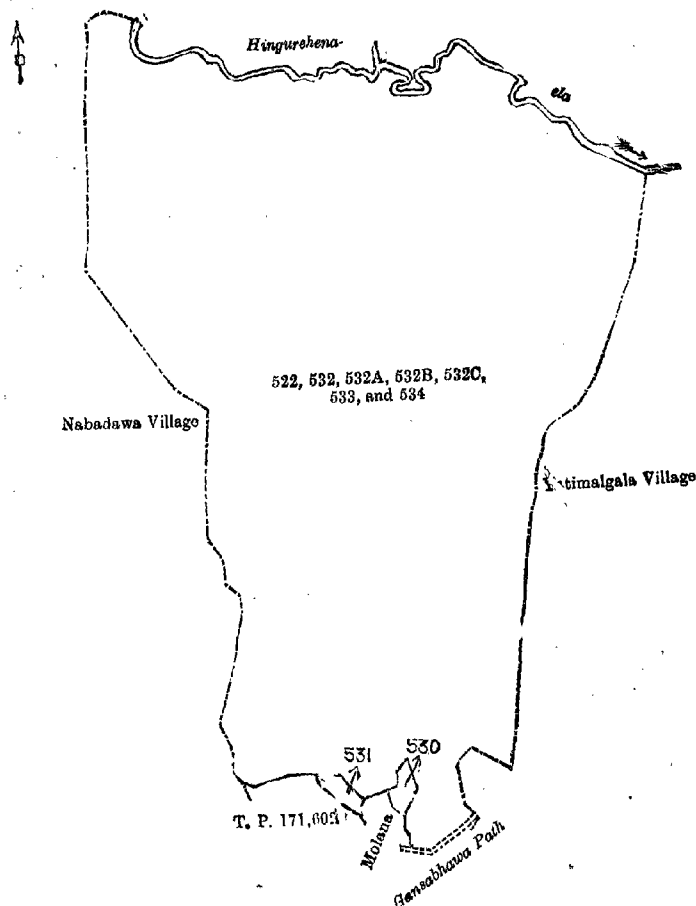
Lot.	Name of Land.	Extent, A. R. P.	Lot.	Name of Land.	Extent, A. R. P.
455	Minuwandeniya (T. P. 156,191)	3 0 24	473	Ellagawagoda (T. P. 260,824)	0 0 23
465	Minuwandeniyekekanatta (T. P. 261,422)	0 2 31	474	Ellagawadeniya (T. P. 261,336)	0 0 11
267	Minuwandeniyekekanatta	3 3 0	475	Do. (T. P. 261,617)	0 0 3
268	Do.	0 0 10	484F	Kaluwalagodamukalana (T. P. 267,537)	2 1 35
477	Ellagawagoda (T. P. 262,137)	0 1 24	490	Pansalagodahena <i>alias</i> Udaowitawagura-addaragoda	0 2 32
478	Narangahahenedeniya (T. P. 300,409)	0 0 23	492	Do.	0 0 4
479	Do.	0 0 2			15 1 35
480	Narangahahenedeniya, T. Ps. 171,561 and 171,562	3 2 39			
471	Ellagawadeniya (T. P. 260,862)	0 0 14			

[For Diagram see page 14.]

II.—Preliminary plan 550.

NOTE.—The following lots lying within the above boundaries are excluded from this part of the order, and their aggregate acreage of 1 rood and 36 perches is not included in the acreage of 77 acres 1 rood and 22 perches given above:—

Preliminary plan 550.			Extent, A. R. P.
Lot.	Name of Land.		
530	Mulanekumbureowita		0 0 37
531	Mukalanakumbureowita		0 0 39
			0 1 36



Surveyor-General's Office,
Colombo, May 21, 1912.

Scale of 8 Chains to an Inch.

A. H. G. Dawson,
for Surveyor-General.

August 24, 1914.

H. C. TOLLER,
Special Officer.

Hambantota S. O. No. 1,181.

Order under Section 4, Sub-section (1), of "The Waste Lands Ordinances of 1897, 1899, 1900, and 1903." declaring Lands to be Crown Property.

In the matter of the lands commonly called or known as Mylagahawatta, Buwewa, Buwewagilmewatta, &c., situate in the village of Godiganuwa, in the West Giruwa pattu of the Hambantota District, in the Southern Province, and of "The Waste Lands Ordinances of 1897, 1899, 1900, and 1903."

WHEREAS in pursuance of section 1 of the said Ordinances it was duly notified on February 21, 1913, that if no claim to the lands commonly called or known as Mylagahawatta, Buwewa, Buwewagilmewatta, &c., situate in the village of Godiganuwa, in the West Giruwa pattu of the Hambantota District, in the Southern Province, containing in extent 7 acres and 36 perches, and shown as lots 5T, 5U, 5V, 14A, 14B, 17, 17B1 in preliminary plan 319 and in the annexed diagrams, was made to Walter Ernest Wait, Special Officer appointed under section 28 of the said Ordinances, within the period of three months from the date specified in such notice, such land would be declared the property of the Crown, and dealt with on account of the Crown (*vide* Notice No. 4,751):

And whereas Abeywarna Patabendige Sangohamy made claim thereto, and whereas the said claimant has withdrawn her claim to the said lots, I, Walter Ernest Wait, Special Officer appointed under section 28 of the said Ordinances, under and by virtue of the powers vested in me in that behalf by section 4 of the said Ordinances, do hereby, on June 3, 1914, order and declare, under section 4, sub-section (1), of the said Ordinances, that the said lands, as more fully described *herein* below, are the property of the Crown.

D 5

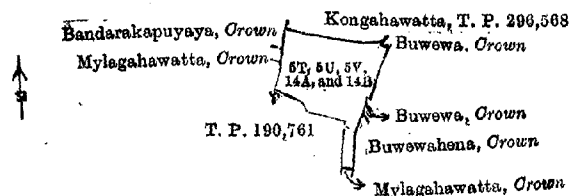
Description of the Lands referred to.

The following lots situated in the village of Godigamuwa, in the West Giruwa pattu of the Hambantota District, in the Southern Province, as described in the annexed diagrams:—

I.—Preliminary plan 319.

Lot.	Name of Land.	Extent, A. R. P.
5T ..	Mylagahawatta ..	0 0 20
5U ..	Buwewa ..	0 0 29
5V ..	Buwewagilmewatta ..	0 3 21
14A ..	Buwewagilma ..	0 2 28
14B ..	Buwewekebella ..	0 0 12
		1 3 30

and bounded as follows: on the north by Kongahawatta sold by the Crown (T. P. 296,568); on the east by Buwewa to be declared the property of the Crown under the Waste Lands Ordinances, Buwewahena to be declared the property of the Crown under the Waste Lands Ordinances; on the south by Mylagahawatta to be declared the property of the Crown under the Waste Lands Ordinances, T. P. 190,761; on the west by Mylagahawatta to be declared the property of the Crown under the Waste Lands Ordinances, Bandarapakuyaya to be declared the property of the Crown under the Waste Lands Ordinances.



Surveyor-General's Office,
Colombo, March 21, 1914.

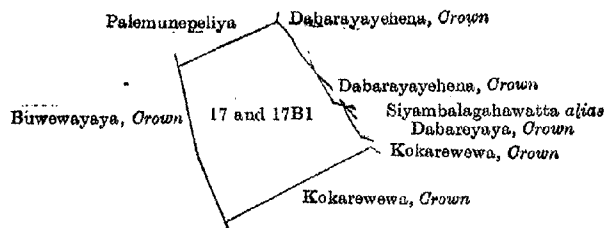
Scale of 8 Chains to an Inch.

G. K. THORNHILL,
for Acting Surveyor-General.

II.—Preliminary plan 319.

Lot.	Name of Land	Extent, A. R. P.
17 ..	Nugagahamulana ..	5 1 3
17B1 ..	Do. ..	0 0 3
		5 1 6

and bounded as follows: on the north by Palemunepeliya claimed by Don Bastian Matangaweera and others; on the east by Dabarayayshena to be declared the property of the Crown under the Waste Lands Ordinances, Siyambalagahawatta *alias* Dabarayaya to be declared the property of the Crown under the Waste Lands Ordinances, Kokarewewa to be declared the property of the Crown under the Waste Lands Ordinances; on the south by Kokarewewa to be declared the property of the Crown under the Waste Lands Ordinances; on the west by Buwewayaya to be declared the property of the Crown under the Waste Lands Ordinances.



Surveyor-General's Office,
Colombo, March 21, 1914.

Scale of 8 Chains to an Inch.

G. K. THORNHILL,
for Acting Surveyor-General.

June 8, 1914.

W. E. WAIT,
Special Officer.

Hambantota S. O. No. 1,182.

Order under Section 2 of "The Waste Lands Ordinances of 1897, 1899, 1900, and 1903,"
declaring Lands to be Crown Property.

In the matter of the lands commonly called or known as Bogahayayehena, Kolagehuwelayaya *alias* Kongahahena, &c., situate in the village of Godigamuwa, in the West Giruwa pattu of the Hambantota District, in the Southern Province, and of "The Waste Lands Ordinances of 1897, 1899, 1900, and 1903."

The notice required by section 1 of "The Waste Lands Ordinances of 1897, 1899, 1900, and 1903," having been duly published in manner prescribed by that section in respect of the above-named lands (*vide* Notice No. 4,751) and no claim having been made to the said lands or to any interest therein within the period of three months from the date specified in the said notice, I, Walter Ernest Wait, Special Officer appointed under section 28 of the said Ordinances, under and by virtue of the powers vested in me in that behalf by section 2 of the said Ordinances, do hereby, on June 8, 1914, order and declare that the said lands, as more fully described herein below, situate in the village of Godigamuwa, in the West Giruwa pattu of the Hambantota District, in the Southern Province, and shown as lots 2½, 2½, 4½, 5½, 5B1, 5B2, 5C, 5C1, 5G, 5J, 5K, 5N, 5O, 5P, 5Q, 5R, 5S, 12, 5½, 5D, 5D1, 5D2, 5D4, 5E, 5E1, 5AB, 5AC, 6, 7, 5H, 5X, 5AE, 5AH, 16, 16A, 16B, 17A, 17C, 17B2, 17B3, 21A, 10A, 15A, 17B, 17E, 21H, 21J, 21½ in preliminary plan 319 and in the annexed diagrams, and containing in extent 52 acres 3 roods and 11 perches, are the property of the Crown.

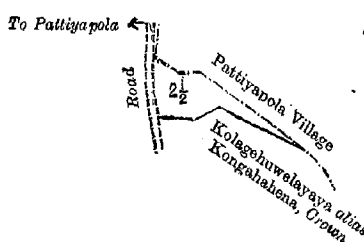
Description of the Lands referred to.

The following lots situated in the village of Godigamuwa, in the West Giruwa pattu of the Hambantota District, in the Southern Province, as described in the annexed diagrams:—

I.—Preliminary plan 319.

Lot.	Name of Land.	Extent, A. R. P.
2½	Bogahayayehena, Kolagehuwelayaya <i>alias</i> Kongahahena	1 0 22

and bounded as follows: on the north and east by the village limit of Pattiyapola; on the south by Kolagehuwelayaya *alias* Kongahahena to be declared the property of the Crown under the Waste Lands Ordinances; on the west by a road.



Surveyor-General's Office,
Colombo, October 8, 1912.

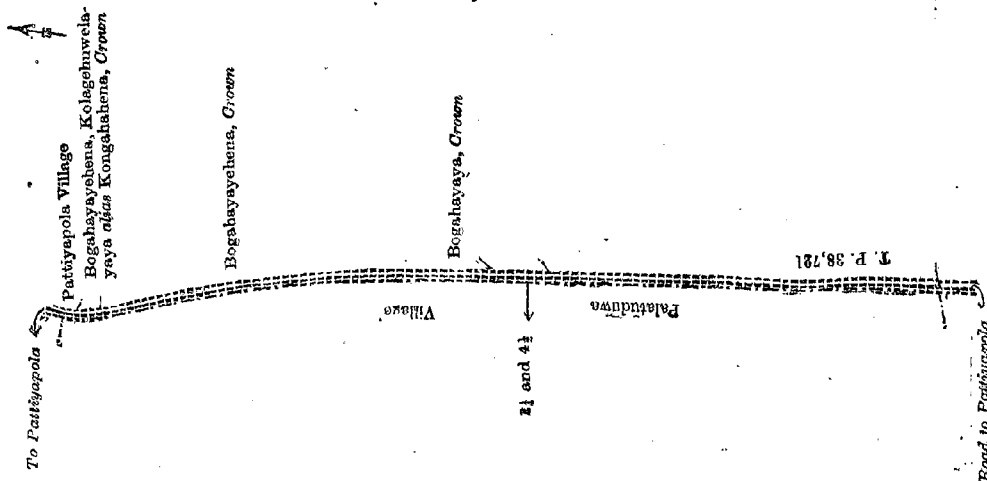
Scale of 8 Chains to an Inch.

A. H. G. DAWSON,
for Surveyor-General.

II.—Preliminary plan 319.

Lot.	Name of Land.	Extent, A. R. P.
2½	Road to Pattiyapola	1 0 16
4½	Do.	0 3 21
		1 3 37

and bounded as follows: on the north by the village limit of Pattiyapola; on the east by the village limit of Pattiyapola, Bogahayayehena, Kolagehuwelayaya *alias* Kongahahena to be declared Crown under the Waste Lands Ordinances, Bogahayayehena by ditto, Bogahayaya by ditto, T. P. 38,721; on the south by T. P. 38,721; on the west by the village limit of alatuduwa.



Surveyor-General's Office,
Colombo, October 8, 1912.

Scale of 16 Chains to an Inch.

A. H. G. DAWSON,
for Surveyor-General.

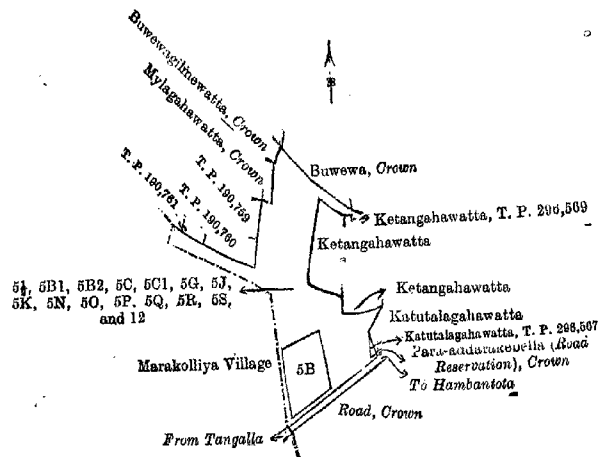
III.—Preliminary plan 319.

Lot.	Name of Land.	Extent, A. R. P.	Lot.	Name of Land.	Extent, A. R. P.
5½	Road to Pattiyapola	0 1 4	5N	Ketangahawatta	0 0 23
5B1	Yatanarangahawatta or Katsawansagahawatta	0 2 19	5O	Mylagahahena (road reservation)	0 0 4
5B2	Inginigahawatta	0 0 3	5P	Mylagahawatta	0 0 25
5C	Yatanarangahawatta	0 0 30	5Q	Buwawahena	2 3 16
5C1	Dewata	0 0 5	5R	Buwewa	0 0 21
5G	Para-addarakobella (road reservation)	0 0 17	5S	Do.	0 0 8
5J	Mudukebella	0 0 12	12	Mailagahawatta	0 0 5
5K	Yatanarangahawatta	0 0 3			4 2 35

and bounded as follows: on the north by T. Ps. 190,761, 190,760, 190,759, Mylagahawatta to be declared the property of the Crown under the Waste Lands Ordinances, Buwewagilmewatta to be declared the property of the Crown under the Waste Lands Ordinances, Buwewa to be declared the property of the Crown under the Waste Lands Ordinances; on the east by Ketangahawatta sold by the Crown (T. P. 296,569), Ketangahawatta to be declared the property of Andarahennedige Punchihamy under the Waste Lands Ordinances, Ketangahawatta sold by the Crown, Katutalagahawatta sold by the Crown, Katutalagahawatta (T. P. 296,567), Para-addarakobella (road reservation) to be declared the property of the Crown under the Waste Lands Ordinances; on the south by the road from Tangalla to Hambantota; on the west by the village limit of Marakolliya.

NOTE.—The following lot lying within the above boundaries is excluded from this part of the order, and its extent of 3 roods and 36 perches is not included in the acreage of 4 acres 2 roods and 35 perches given above:—

Preliminary plan 319.		
Lot.	Name of Land.	Extent, A. R. P.
5B	Ketangahawatta (T. P. 296,570)	0 3 36



Surveyor-General's Office,
Colombo, March 21, 1914.

Scale of 8 Chains to an Inch.

G. K. THORNHILL,
for Acting Surveyor-General.

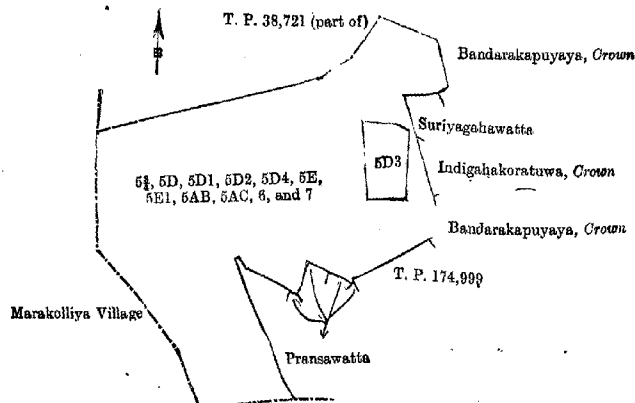
IV.—Preliminary plan 319.

Lot.	Name of Land.	Extent, A. R. P.	Lot.	Name of Land.	Extent, A. R. P.
5A	Road to Pattiyapola	0 0 25	5E1	Pransawatta	0 0 15
5D	Bandarakapuyaya <i>alias</i> Tapallebima	4 3 5	5AB	Bandarakapuyaya	0 3 13
5D1	Bandarakapuyayakoratuwa	0 0 3	5AC	Do.	0 2 23
5D2	Suriyagahawatta	0 0 20	6	Pransamahawewa	2 2 3
5D4	Indigahakoratuwa	0 1 14	7	Pransawattahena	2 3 24
5E	Bandarayaya, Fransayaya <i>alias</i> Tapallebima	11 3 1			24 0 26

and bounded as follows: on the north by the part of T. P. 38,721; on the east by Bandarakapuyaya to be declared the property of the Crown under the Waste Lands Ordinances, Suriyagahawatta sold by the Crown, Indigahakoratuwa to be declared the property of the Crown under the Waste Lands Ordinances, Bandarakapuyaya to be declared the property of the Crown under the Waste Lands Ordinances; on the south by T. P. 174,999, Fransawatta claimed by Louis Philip van Heer and others, the village limit of Marakolliya; on the west by the village limit of Marakolliya.

NOTE.—The following lot lying within the above boundaries is excluded from this part of the order, and its acreage of 1 acre and 8 perches is not included in the acreage of 24 acres and 26 perches given above:—

Preliminary plan 319.		
Lot.	Name of Land.	Extent, A. R. P.
5D3	Ketangahawatta, T. P. 296,571	1 0 8



Surveyor-General's Office,
Colombo, March 21, 1914.

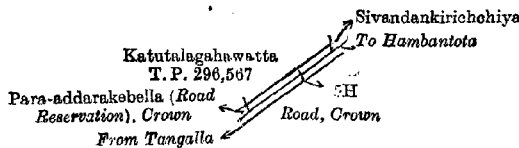
Scale of 8 Chains to an Inch.

G. K. THORNHILL,
for Acting Surveyor-General.

V.—Preliminary plan 319.

Lot.	Name of Land.	Extent, A. R. P.
5H	Para-addarakebella (road reservation)	0 0 25

and bounded as follows: on the north by Katutalagahawatta sold by the Crown (T. P. 296,567); on the east by Sivandankirichchiya claimed by D. A. Wickramasinghe and others; on the south by the road to be declared the property of the Crown under the Waste Lands Ordinances; on the west by Para-addarakebella (road reservation) to be declared the property of the Crown under the Waste Lands Ordinances.



Surveyor-General's Office,
Colombo, March 21, 1914.


Scale of 8 Chains to an Inch.

G. K. THORNHILL,
for Acting Surveyor-General.

VI.—Preliminary plan 319.

Lot.	Name of Land.	Extent, A. R. P.
5X	Mylagahawatta	0 0 30

and bounded as follows: on the north by Bandarakapuyaya to be declared the property of the Crown under the Waste Lands Ordinances; on the east by Buwewagilmawatta to be declared the property of the Crown under the Waste Lands Ordinances; on the south by T. P. 190,761; on the west by T. P. 200,585.



Surveyor-General's Office,
Colombo, March 21, 1914.

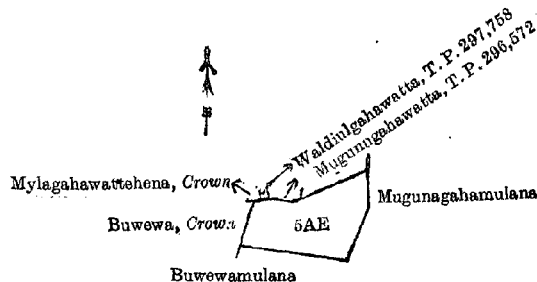
Scale of 8 Chains to an Inch.

G. K. THORNHILL,
for Acting Surveyor-General.

VII.—Preliminary plan 319.

Lot.	Name of Land.	Extent, A. R. P.
5AE	Mugunagahawatta	1 2 33

and bounded as follows: on the north by Mylagahawattehena to be declared the property of the Crown under the Waste Lands Ordinances, Waldiulagahawatta sold by the Crown (T. P. 297,758), Mugunagahawatta sold by the Crown (T. P. 296,572); on the east by Mugunagahumulana claimed by J. P. Don Samel; on the south by Buwewamulana claimed by W. Gunawardena Nikulas and others; on the west by Buwewa to be declared the property of the Crown under the Waste Lands Ordinances.



Surveyor-General's Office,
Colombo, March 21, 1914.

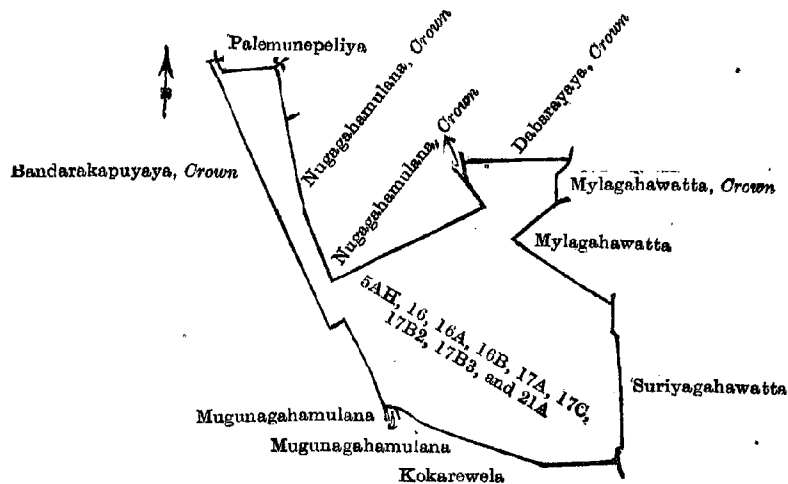
Scale of 8 Chains to an Inch.

G. K. THORNHILL,
for Acting Surveyor-General.

VIII.—Preliminary plan 319.

Lot.	Name of Land.	Extent, A. R. P.	Lot.	Name of Land.	Extent, A. R. P.
5AH	Kokarewewa	0 0 6	17B2	Siyambalagahawatta <i>alias</i> Dabare-yaya	0 0 5
16	Do.	8 3 4	17B3	Kokarewewa	0 0 6
16A	Do.	0 1 27	21A	Siyambalagahawatta	0 3 38
16B	Do.	0 0 5			
17A	Buwewayaya	2 0 17			
17C	Kokarewewa	1 2 23			14 0 11

and bounded as follows: on the north by Palemunepeliya claimed by Don Bastian Matagaweera, Nugagahumulana to be declared the property of the Crown under the Waste Lands Ordinances, Dabarayaya to be declared the property of the Crown under the Waste Lands Ordinances; on the east by Mylagahawatta to be declared the property of the Crown under the Waste Lands Ordinances, Mylagahawatta to be declared the property of Jayasuriya Patabendige Andriahamy under the Waste Lands Ordinances, Suriyagahawatta, claimed by Daluwattege Juan Appu; on the south by Kokarewela claimed by the heirs of Don Cornelis Abedeera, Mugunagahumulana claimed by Jayasuriya Patabendige Don Samel; on the west by Bandarakapuyaya to be declared the property of the Crown under the Waste Lands Ordinances.



Surveyor-General's Office,
Colombo, March 21, 1914.

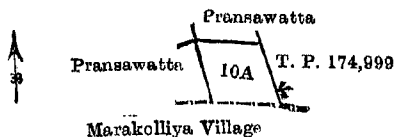
Scale of 8 Chains to an Inch.

G. K. THORNHILL,
for Acting Surveyor-General.

IX.—Preliminary plan 319.

Lot.	Name of Land.	Extent, A. R. P.
10A	Pransahena or Buwewahena	0 3 30

and bounded as follows: on the north by Pransawatta claimed by Louis Philip van Heer and others; on the east by T. P. 174,999; on the south by the village limit of Marakolliya; on the west by Pransawatta claimed by Louis Philip van Heer and others.



Surveyor-General's Office,
Colombo, March 21, 1914.


Scale of 8 Chains to an Inch.

G. K. THORNHILL,
for Acting Surveyor-General.

X.—Preliminary plan 319.

Lot.	Name of Land.	Extent, A. R. P.
15A	Mylagahawattihena	0 1 7

and bounded as follows: on the north by T. P. 200,586; on the east by Waldiulgahawatta sold by the Crown (T. P. 297,758); on the south by Mugunagahawatta to be declared the property of the Crown under the Waste Lands Ordinances, Buwewa to be declared the property of the Crown under the Waste Lands Ordinances; on the west by Mylagahakumbura to be declared the property of the Crown under the Waste Lands Ordinances.



Surveyor-General's Office,
Colombo, March 21, 1914.

Scale of 8 Chains to an Inch.

G. K. THORNHILL,
for Acting Surveyor-General.

XI.—Preliminary plan 319.

Lot.	Name of Land.	Extent, A. R. P.
17B	Dabarayayehena	0 0 6

and bounded as follows: on the north and east by Dabarayaya to be declared the property of the Crown under the Waste Lands Ordinances; on the south and west by Nugagahamulana to be declared the property of the Crown under the Waste Lands Ordinances.



Surveyor-General's Office,
Colombo, March 21, 1914.

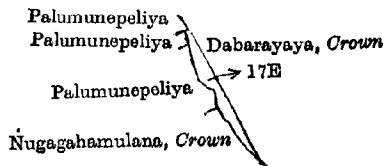
Scale of 8 Chains to an Inch.

G. K. THORNHILL,
for Acting Surveyor-General.

XII.—Preliminary plan 319.

Lot.	Name of Land.	Extent, A. B. P.
17E	Dabareyayehena	0 1 0

and bounded as follows: on the north and east by Dabarayaya to be declared the property of the Crown under the Waste Lands Ordinances; on the south by Nugagahamulana to be declared the property of the Crown under the Waste Lands Ordinances; on the west by Palumunepeliya claimed by Don Bastian Matangaweera.



Surveyor-General's Office,
Colombo, March 21, 1914.


Scale of 8 Chains to an Inch.

G. K. THORNHILL,
for Acting Surveyor-General.

XIII.—Preliminary plan 319.

Lot.	Name of Land.	Extent, A. B. P.
21H	Ketangahawatta	0 1 29
21J	Do.	0 0 8
		0 1 37

and bounded as follows: on the north and east by Dabarayaya to be declared the property of the Crown under the Waste Lands Ordinances; on the south by a road to be declared the property of the Crown under the Waste Lands Ordinances; on the west by Ketangahawatta claimed by Daluwattege Heen Appu and others.



Surveyor-General's Office,
Colombo, March 21, 1914.

Scale of 8 Chains to an Inch.

G. K. THORNHILL,
for Acting Surveyor-General.

XIV.—Preliminary plan 319.

Lot.	Name of Land.	Extent, A. B. P.
21½	Main road from Tangalla to Hambantota and Gansabhawa path from main road to Talunna	2 2 32

and bounded as follows: on the north by the village limit of Netulpitiya; on the east by the village limit of Polnote; on the south by Dabarayaya to be declared the property of the Crown under the Waste Lands Ordinances, Waduralage-watta claimed by Wijesekara Arachchige Appu Singho and others, Kalumutthagemulana claimed by A. P. Kalu Appu and others, Pamagakalapuwa to be declared the property of the Crown under the Waste Lands Ordinances, Suriyadappagekumbura claimed by Siman Wickramasuriya and others, Sivandankirichchiya claimed by D. A. Wickramasingha, Illukwewakumbura claimed by D. A. Wickramasingha and others, Illukaturewewa to be declared the property of the Crown under the Waste Lands Ordinances, Malittangahawatta claimed by Meherama Liyanage Nicholashamy and others, Suriyagahawatta claimed by Meherama Liyanage Nicholashamy, Illukatureyaya claimed by Don Carolis Jayawickrama and others, the village limit of Marakolliya; on the west by the village limit of Marakolliya, road to Pattiyapola to be declared the property of the Crown under the Waste Lands Ordinances, Para-addarakebella (road reservation) to be declared the property of the Crown under the Waste Lands Ordinances, Sivandankirichchiya claimed by D. A. Wickramasingha and others, Suriyadappagekumbura claimed by ditto, Kokarewela claimed by Proctor Abeydeera, Ketangahawatta claimed by Daluwattege Heen Appu and others, Ketangahawatta to be declared the property of the Crown under the Waste Lands Ordinances, Dabarayaya to be declared the property of the Crown under the Waste Lands Ordinances.

[For Diagram see page 22.]

Hambantota S. O. No. 1,183.

Order under Section 2 of "The Waste Lands Ordinances of 1897, 1899, 1900, and 1903,"
declaring Lands to be Crown Property.

In the matter of the lands commonly called or known as Medalandeyaya, Bokuwalalanda (reservation for road), situate in the village of Beminiyanwila, in the East Giruwa pattu of the Hambantota District, in the Southern Province, and of "The Waste Lands Ordinances of 1897, 1899, 1900, and 1903."

THE notice required by section 1 of "The Waste Lands Ordinances of 1897, 1899, 1900, and 1903," having been duly published in manner prescribed by that section in respect of the above-named lands (*vide* Notice No. 5,196), and no claim having been made to the said lands or to any interest therein within the period of three months from the date specified in the said notice, I, Harry Chambers Toller, Special Officer appointed under section 28 of the said Ordinances, under and by virtue of the powers vested in me in that behalf by section 2 of the said Ordinances, do hereby on August 21, 1914, order and declare that the said lands, as more fully described herein below, situate in the village of Beminiyanwila, in the East Giruwa pattu of the Hambantota District, in the Southern Province, and shown as lots 24B½, 58A½ in preliminary plan 465, and in the annexed diagrams, and containing in extent 1 rood and 18 perches, are the property of the Crown.

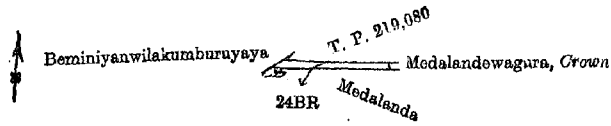
Description of the Lands referred to.

The following lots situated in the village of Beminiyanwila, in the East Giruwa pattu of the Hambantota District, in the Southern Province, as described in the annexed diagrams :—

I.—Preliminary plan 465.

Lot.	Name of Land.	Extent, A. R. P.
24BR	Medalandeyaya	0 0 21

and bounded as follows : on the north by T. P. 219,080; on the east by Medalandewagura belonging to Crown; on the south by Medalanda (private); on the west by Beminiyanwilakumburuyaya (private).



Surveyor-General's Office,
Colombo, February 19, 1914.

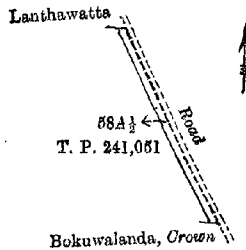
Scale of 8 Chains to an Inch.

G. K. THORNHILL,
for Surveyor-General.

II.—Preliminary plan 465.

Lot.	Name of Land.	Extent, A. R. P.
58A½	Bokuwalanda (reservation for road)	0 0 37

and bounded as follows : on the north and east by a road; on the south by Bokuwalanda declared to be the property of the Crown under the Waste Lands Ordinances; on the west by T. P. 241,051, Lanthawatta sold by the Crown.



Surveyor-General's Office,
Colombo, February 19, 1914.

Scale of 8 Chains to an Inch.

G. K. THORNHILL,
for Surveyor-General.

H. C. TOLLER,
Special Officer.
August 21, 1914.