

Ceylon Government Gazette

Published by Authority.

No. 6,694 — FRIDAY, JANUARY 15, 1915.

PART I.—General: Minutes, Proclamations, Appointments, and General Government Notifications.

PART II.—Legal and Judicial.

PART III.—Provincial Administration.

PART IV.—Land Settlement.

PART V.—Mercantile, Marine, Municipal, Local, &c.

Separate paging is given to each Part in order that it may be filed separately.

Part IV.—Land Settlement.

	PAGE		PAGE
Preliminary Notices	.. 25	Final Orders	..

PRELIMINARY NOTICES.

Hambantota Notice No. 5,466.

Notice under "The Waste Lands Ordinances of 1897, 1899, 1900, and 1903."

TAKE notice that unless within three months from January 15, 1915, the persons, if any, who claim any interest in the lands hereinafter mentioned or in any one or more of such lands or to some interest therein make claim in person or in writing to the said lands or any of them or to some interest therein to M. T. Archibald, Esq., Special Officer appointed under section 28 of "The Waste Lands Ordinances of 1897, 1899, 1900, and 1903," at his office at Fort, Colombo:

Such Special Officer, in pursuance of the powers vested in him by the said Ordinances, will declare by writing under his hand that the said lands, or such of them as to which no claim has been made, are the property of the Crown.

M. T. ARCHIBALD,
Special Officer.

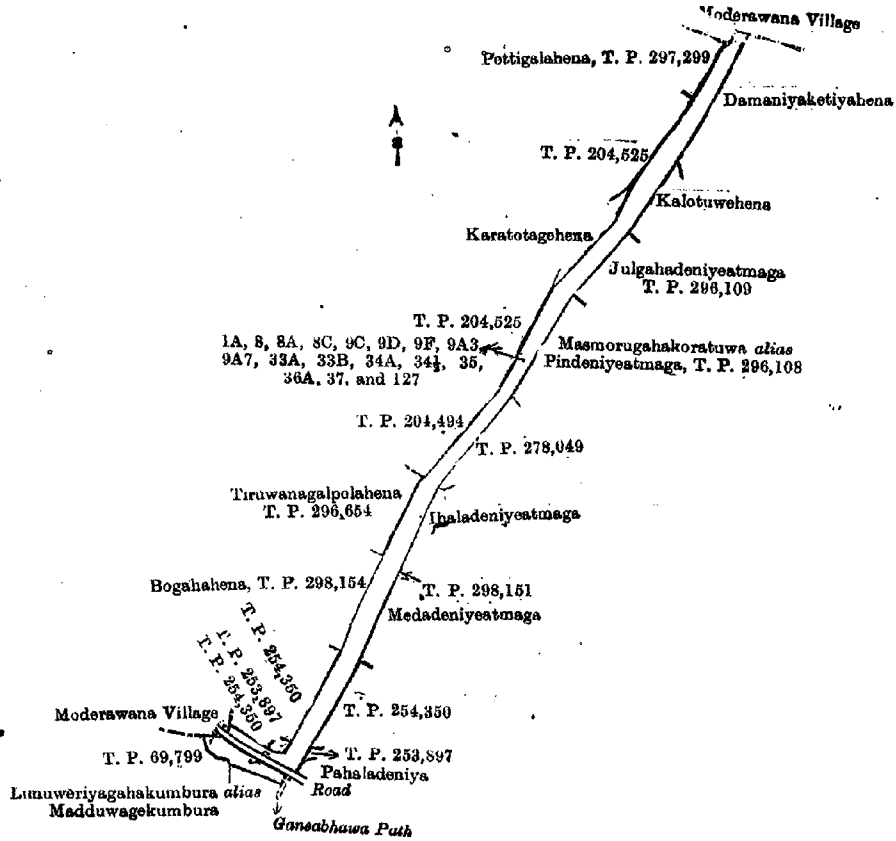
Description of the Lands referred to.

The following lots situated in the village of Okewela, in the West Giruwa pattu of the Hambantota District, in the Southern Province, as described in the annexed diagrams:—

I.—Preliminary plan 271.

Lot.	Name of Land.	Extent, A. R. P.	Lot.	Name of Land.	Extent, A. R. P.
1A	Pettigalahena	.. 0 0 17	33B	Ambalamagawahena	.. 0 0 14
8	Ketahalagahahena	.. 0 0 25	34A	Malanekumbureatmaga	.. 0 1 9
8A	Karatotagehena	.. 0 1 11	34½	Ambalam	.. 0 0 3
8C	Kalaotuwahena	.. 0 1 3	35	Ambalamagawahena	.. 0 0 1
9A3	Ketahalagahahena	.. 0 0 24	36A	Do.	.. 0 0 21
9A7	Daminiyaketiayahena	.. 0 3 19	37	Ambalamagawahena-atmaga	.. 0 0 4
9C	Bogahakoratuwa	.. 0 0 35	127	Gansabhawa road	.. 1 0 17
9D	Medadeniya-atmaga and Ihaladeniya	.. 0 1 10			
9F	Tiruwangalpolahena	.. 0 0 27			4 2 20
33A	Ambalamagawahena	.. 0 1 20			

and bounded as follows: on the north by the village limit of Moderawana; on the east by Damaniyaketiayahena sold by the Crown, Kalotuwehena sold by the Crown, Julgahadeniyeatmaga sold by the Crown (T. P. 296,109), Masmorugahakoratuwa *alias* Pindeniya-atmaga sold by the Crown (T. P. 296,108), T. P. 278,049, Ihaladeniyeatmaga sold by the Crown (T. P. 298,151), Medadeniyeatmaga sold by the Crown (T. P. 254,350), T. P. 253,897, Pahaladeniya claimed by Don Davith Abeywickrama and others, a road; on the south by a Gansabhawa path, Lunuweriyagahakumbura *alias* Madduwagekumbura claimed by Weerakoon Basnayaka Charlis Appuhamy, T. P. 69,799; on the west by the village limit of Modarawana, T. Ps. 254,350, 253,897, 254,350, Bogahahena sold by the Crown (T. P. 298,154), Tiruwangalpolahena sold by the Crown (T. P. 296,654), T. Ps. 204,494, 204,525, Karatotagehena sold by the Crown, T. P. 204,525, Pettigalahena sold by the Crown (T. P. 297,299).



Surveyor-General's Office,
Colombo, August 27, 1914.

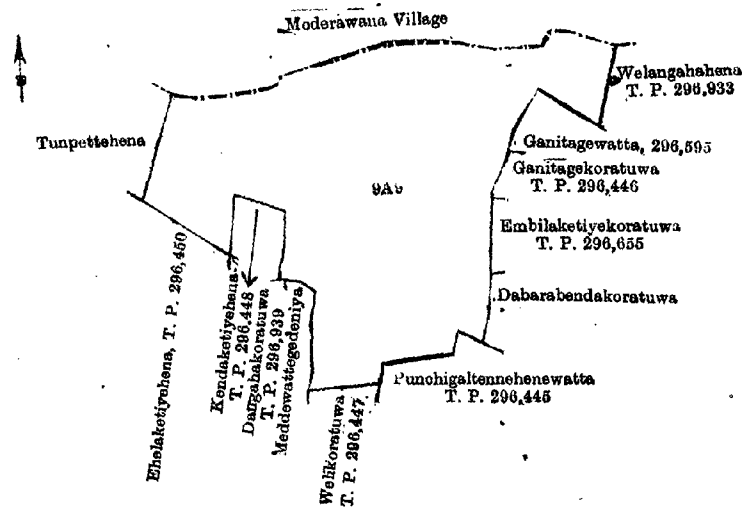
Scale of 8 Chains to an Inch.

G. K. THORNHILL,
for Acting Surveyor-General.

II.—Preliminary plan 271.

Lot.	Name of Land.	Extent, A. R. P.
9A9	Gonguruwattawalahena, Medalahena, Godellahena, Galtanhena, and Kapukoratuwa	22 2 30

and bounded as follows: on the north by the village limit of Moderawana; on the east by Welangahahena sold by the Crown (T. P. 296,933), Ganitagewatta sold by the Crown (T. P. 296,595), Ganitagekoratuwa sold by the Crown (T. P. 296,446), Embilaketiye koratuwa sold by the Crown (T. P. 296,655), Dabarabendakoratuwa claimed by Hettihewage Migel and others; on the south by Punchigaltennehenewatta sold by the Crown (T. P. 296,445), Welikoratuwa sold by the Crown (T. P. 296,447); on the west by Meddewattagedeniya claimed by Gombaduge Dingi Baba and others, Dangahakoratuwa sold by the Crown (T. P. 296,939), Kendaketiye hena sold by the Crown (T. P. 296,448), Ehelaketiye hena sold by the Crown (T. P. 296,450), Tunpettehena sold by the Crown.



Surveyor-General's Office,
Colombo, August 27, 1914.

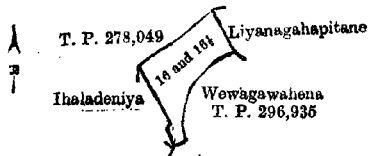
Scale of 8 Chains to an Inch.

G. K. THORNHILL,
for Acting Surveyor-General.

III.—Preliminary plan 271.

Lot.	Name of Land.	Extent, A. R. P.
16	Pahala Kannarewewa	1 0 36
16½	Do.	0 0 15
		1 1 11

and bounded as follows : on the north by T. P. 278,049 ; on the east by Liyanagahapitana claimed by Don Davith Abeywickrama and others ; on the south by Wewagawahena sold by the Crown, T. P. 296,935 ; on the west by Ihaladeniya claimed by Okewela pansala and others.



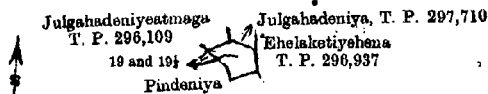
Scale of 8 Chains to an Inch.

Surveyor-General's Office,
Colombo, August 27, 1914.G. K. THORNHILL,
for Acting Surveyor-General.

IV.—Preliminary plan 271.

Lot.	Name of Land.	Extent, A. R. P.
19	Julgahawewa	0 0 36
19½	Do.	0 0 8
		0 1 4

and bounded as follows : on the north by Julgahadeniyeatmaga sold by the Crown (T. P. 296,109), Julgahadeniya sold by the Crown (T. P. 297,710) ; on the east by Ehelaketiyahena sold by the Crown (T. P. 296,937) ; on the south and west by Pindeniya claimed by Okewela pansala.



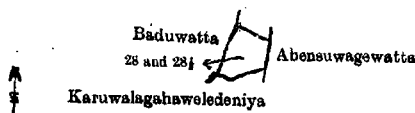
Scale of 8 Chains to an Inch.

Surveyor-General's Office,
Colombo, August 27, 1914.G. K. THORNHILL,
for Acting Surveyor-General.

V.—Preliminary plan 271.

Lot.	Name of Land.	Extent, A. R. P.
28	Mulanewewa	0 1 20
28½	Do.	0 0 10
		0 1 30

and bounded as follows : on the north by Ganitagedeniya claimed by Hettihewage Migel ; on the east by Abensuwagewatta claimed by Hettihewage Migel ; on the south by Karuwalahaweledeniya claimed by Okewela pansala ; on the west by Baduwatta claimed by Hettihewage Migel and others.




Scale of 8 Chains to an Inch.

Surveyor-General's Office,
Colombo, August 27, 1914.G. K. THORNHILL,
for Acting Surveyor-General.

VI.—Preliminary plan 271.

Lot.	Name of Land.	Extent, A. R. P.
30	Lolugahawewa	0 0 32
30½	Do.	0 0 6
		0 0 38

and bounded as follows : on the north by Arehenewatta sold by the Crown ; on the east and south by Inginigahahena sold by the Crown ; on the west by Patakannawatta sold by the Crown (T. P. 296,110), Lolugahadeniya claimed by Sepala Dahanayaka Don Abaran Appuhami and others.



Scale of 8 Chains to an Inch.

Surveyor-General's Office,
Colombo, August 27, 1914.G. K. THORNHILL,
for Acting Surveyor-General.

VII.—Preliminary plan 271.

Lot.	Name of Land.	Extent, A. R. P.
38	Buwewa	0 1 3
38½	Do.	0 0 6
		0 1 9

and bounded as follows: on the north by Migahawatta *alias* Paranaketiyeawatta claimed by Maharadage Sevaya and others; on the east by Maligodagedeniya claimed by Maharadage Sevaya and others; on the south by a path; on the west by Pahaladeniya claimed by Don Davith Abeywickrama and others.



Surveyor-General's Office,
Colombo, August 27, 1914.

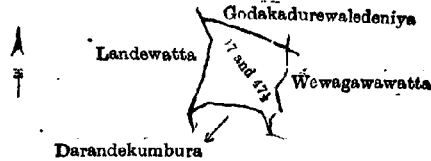
Scale of 8 Chains to an Inch.

G. K. THORNHILL,
for Acting Surveyor-General.

VIII.—Preliminary plan 271.

Lot.	Name of Land.	Extent, A. R. P.
47	Thanabathwewa	1 1 13
47½	Do.	0 0 18
		1 1 31

and bounded as follows: on the north by Godakaduwaledeniya claimed by Punchihewage Babiyase and others; on the east by Wewagawawatta claimed by Kattadige Hin Kira; on the south by Darandekumbura claimed by Punchihewage Kiri Baiya and others; on the west by Landewatta claimed by Punchihewage Junda.



Surveyor-General's Office,
Colombo, August 27, 1914.

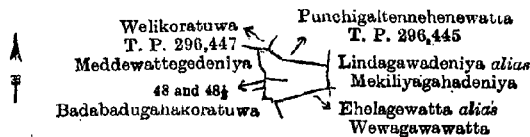
Scale of 8 Chains to an Inch.

G. K. THORNHILL,
for Acting Surveyor-General.

IX.—Preliminary plan 271.

Lot.	Name of Land.	Extent, A. R. P.
48	Meddawattegewewa	0 1 37
48½	Do.	0 0 10
		0 2 7

and bounded as follows: on the north by Welikoratuwa sold by the Crown (T. P. 296,447), Punchigaltennehenewatta sold by the Crown (T. P. 296,445); on the east by Lindagawadeniya *alias* Mekiliyagahadeniya claimed by Okewela pansala; on the south by Ehelagewatta *alias* Wewagawawatta claimed by Gombaduge Dantu and others; on the west by Badabadugahakoratuwa claimed by Baladurage Sima, Meddiwattagedeniya claimed by Gombaduge Dingi Baba and others.



Surveyor-General's Office,
Colombo, August 27, 1914.

Scale of 8 Chains to an Inch.

G. K. THORNHILL,
for Acting Surveyor-General.

X.—Preliminary plan 271.

Lot.	Name of Land.	Extent, A. R. P.
77	Ganeganwewa	2 2 33

and bounded as follows: on the north by Mestrigewatta claimed by Weerakoon Basnayaka Don Charlis, Alutwalawewawatta claimed by ditto; on the east by Malapalakelledeniya claimed by Weerakoon Basnayaka Don Charlis; on the south by a road, Baduwatta claimed by Kankanana Achchige Baba; on the west by a road.



Surveyor-General's Office,
Colombo, August 27, 1914.

Scale of 8 Chains to an Inch.

G. K. THORNHILL,
for Acting Surveyor-General.

XI.—Preliminary plan 271.

Lot.	Name of Land.	Extent, A. R. P.
97	Kivulawelapotawa ..	0 1 0
97½	Do. ..	0 0 3
		0 1 3

and bounded as follows: on the north by Kiulewaladeniya claimed by Okewela pansala; on the east by Bogahahena sold by the Crown (T. P. 296,104); on the south by Tunkuttukoratuwa claimed by Kankanan Achchige Soloman; on the west by Ketiypayakoratuwa sold by the Crown (T. P. 298,642).



Scale of 8 Chains to an Inch.

Surveyor-General's Office,
Colombo, August 27, 1914.G. K. THORNHILL,
for Acting Surveyor-General.

XII.—Preliminary plan 271.

Lot.	Name of Land.	Extent, A. R. P.
98A	Bogahahena ..	0 0 8
98B	Do. ..	0 0 8
		0 0 16

and bounded as follows: on the north by a road; on the east by Baduwatta sold by the Crown (T. P. 296,641); on the south by Bogahahena sold by the Crown (T. P. 296,104); on the west by Kiulewaladeniya claimed by Okewela pansala.



Scale of 8 Chains to an Inch.

Surveyor-General's Office,
Colombo, August 27, 1914.G. K. THORNHILL,
for Acting Surveyor-General.

XIII.—Preliminary plan 271.

Lot.	Name of Land.	Extent, A. R. P.
121	Punchiwewa ..	0 1 38
121½	Do. ..	0 0 11
		0 2 9

and bounded as follows: on the north by Alahenewatta claimed by Okewela pansala; on the east and south by the village limit of Pallattara; on the west by Ketakalaganakoratuwa claimed by G. W. Pin Appu, Ihaladeniya claimed by Wijesinge Eliashamy.



Scale of 8 Chains to an Inch.

Surveyor-General's Office,
Colombo, August 27, 1914.G. K. THORNHILL,
for Acting Surveyor-General.

Hambantota S. O. 1—1915.

Hambantota Notice No. 5,467.

Notice under "The Waste Lands Ordinances of 1897, 1899, 1900, and 1903."

TAKE notice that unless within three months from January 15, 1915, the persons, if any, who claim any interest in the lands hereinafter mentioned or in any one or more of such lands make claim in person or in writing to the said lands or any of them or to some interest therein to M. T. Archibald, Esq., Special Officer appointed under section 28 of "The Waste Lands Ordinances of 1897, 1899, 1900, and 1903," at his office at Fort, Colombo:

Such Special Officer, in pursuance of the powers vested in him by the said Ordinances, will declare by writing under his hand that the said lands, or such of them as to which no claim has been made, are the property of the Crown.

M. T. ARCHIBALD,
Special Officer.

Description of the Lands referred to.

The following lots situated in the village of Netolpitiya, in the West Giruwa pattu of the Hambantota District, in the Southern Province, as described in the annexed diagrams:—

I.—Preliminary plan 322.

Lot.	Name of Land.	Extent, A. R. P.
1F ..	Bogahawatta ..	1 0 6
1G ..	Do. ..	0 2 30
1M2 ..	Ambagahawatta ..	2 0 36
		3 3 32

and bounded as follows: on the north by Kongahawatta claimed by the Crown and D. S. Samarawickrama, Gulugahawatta claimed by W. G. Coranellis, Gulugahahena claimed by the Crown and W. G. Coranellis; on the east by a road, Madittagahakoratuwa claimed by the Crown and J. P. Gurusin, Ketangahakoratuwa claimed by the Crown and J. P. Andiris and others, Damaniyagahakoratuwa claimed by the Crown and J. P. Gurusin; on the south by Madittangahawatta claimed by the Crown and J. G. Siyadoris; on the west by Madittangahawatta claimed by the Crown and J. G. Siyadoris, Bogahawatta claimed by the Crown and J. P. Jayawardena, Kongahawatta claimed by the Crown and D. S. Samarawickrama.



Scale of 8 Chains to an Inch.

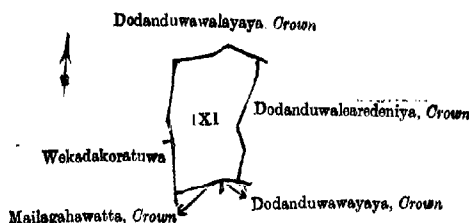
Surveyor-General's Office,
Colombo, October 5, 1914.

G. K. THORNHILL,
for Acting Surveyor-General.

II.—Preliminary plan 322.

Lot.	Name of Land.	Extent, A. R. P.
1X1 ..	Lolugahawatta ..	2 3 2

and bounded as follows: on the north by Dodanduwalayaya claimed by the Crown; on the east by Dodanduwaredeniya claimed by the Crown; on the south by Dodanduwayaya claimed by the Crown, Mailagahawatta claimed by the Crown; on the west by Wekadakoratuwa claimed by the Crown and W. G. Davith, Dodanduwalayaya claimed by the Crown.



Scale of 8 Chains to an Inch.

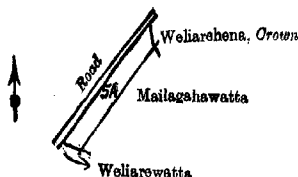
Surveyor-General's Office,
Colombo, October 5, 1914.

G. K. THORNHILL,
for Acting Surveyor-General.

III.—Preliminary plan 322.

Lot.	Name of Land.	Extent, A. R. P.
5A ..	Wellarewatta ..	0 2 36

and bounded as follows: on the north by a road; on the east by Wellarehena claimed by the Crown, Mailagahawatta sold by the Crown; on the south by Wellarewatta claimed by the Crown; on the west by a road.



Scale of 8 Chains to an Inch.


Surveyor-General's Office,
Colombo, October 5, 1914.

G. K. THORNHILL,
for Acting Surveyor-General.

IV.—Preliminary plan 322.

Lot.	Name of Land.	Extent, A. R. P.
22	Bailagedeniyawatta	0 2 34

and bounded as follows: on the north by Bailagedeniya claimed by Don Siman Samarawickrama; on the east, south, and west by Bailagewekadayaya claimed by the Crown.



Surveyor-General's Office,
Colombo, October 5, 1914.

Scale of 8 Chains to an Inch.

G. K. THORNHILL,
for Acting Surveyor-General.

V.—Preliminary plan 322.

Lot.	Name of Land.	Extent, A. R. P.
26	Galwalawatta	0 2 30

and bounded as follows: on the north by Kohombagahawatta claimed by the Crown and V. P. Dinoris, Inginiangahawatta claimed by the Crown and Gurusin Appu; on the east by Inginiangahawatta claimed by the Crown and Gurusin Appu; on the south by Kajugahawatta claimed by the Crown and Gurusin Appu; on the west by Kajugahawatta claimed by the Crown and Gurusin Appu, Kohombagahawatta claimed by the Crown and V. P. Dinoris.



Surveyor-General's Office,
Colombo, October 5, 1914.

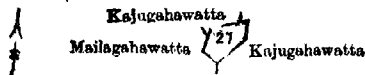
Scale of 8 Chains to an Inch.

G. K. THORNHILL,
for Acting Surveyor-General.

VI.—Preliminary plan 322.

Lot.	Name of Land.	Extent, A. R. P.
27	Kajugahawatta	0 1 2

and bounded as follows: on the north and east by Kajugahawatta claimed by the Crown and Gurusin Appu; on the south by Kajugahawatta claimed by the Crown and Gurusin Appu, Mailagahawatta claimed by the Crown and J. P. Suandiris; on the west by Mailagahawatta claimed by the Crown and J. P. Suandiris, Kajugahawatta claimed by the Crown and Gurusin Appu.



Surveyor-General's Office,
Colombo, October 5, 1914.

Scale of 8 Chains to an Inch.

G. K. THORNHILL,
for Acting Surveyor-General.

VII.—Preliminary plan 322.

Lot.	Name of Land.	Extent, A. R. P.
28	Suriyagahawatta	0 2 14

and bounded as follows: on the north by Mailagahawatta claimed by the Crown and J. P. Suandiris; on the east by Mailagahawatta claimed by the Crown and J. P. Suandiris; on the south by Kohombagahawatta claimed by the Crown and V. P. Dinoris; on the west by Kadurugahawekadamukalana claimed by the Crown, Kadurugahawekadadeniya claimed by the Crown.



Surveyor-General's Office,
Colombo, October 5, 1914.

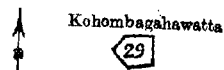
Scale of 8 Chains to an Inch.

G. K. THORNHILL,
for Acting Surveyor-General.

VIII.—Preliminary plan 322.

Lot.	Name of Land.	Extent, A. R. P.
29	Wewagawawatta	0 0 37

and bounded as follows: on the north, east, south, and west by Kohombagahawatta claimed by the Crown and V. P. Dinoris.



Scale of 8 Chains to an Inch.

Surveyor-General's Office,
Colombo, October 5, 1914.

G. K. THORNHILL,
for Acting Surveyor-General.

IX.—Preliminary plan 322.

Lot.	Name of Land.	Extent, A. R. P.
35	Ambagahawatta	0 1 17

and bounded as follows : on the north by Nelligahawatta claimed by the Crown and W. G. Siadoris, Kadurugahawekadamakalana claimed by the Crown ; on the east, south, and west by Milagahawatta claimed by the Crown and Gamage Dingi Appu.



Scale of 8 Chains to an Inch.

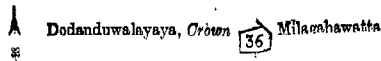
Surveyor-General's Office,
Colombo, October 5, 1914.

G. K. THORNHILL,
for Acting Surveyor-General.

X.—Preliminary plan 322.

Lot.	Name of Land.	Extent, A. R. P.
36	Ambagahakoratuwa	0 0 32

and bounded as follows : on the north by Dodanduwalayaya claimed by the Crown ; on the east by Milagahawatta claimed by the Crown and Gamage Dingi Appu ; on the south by Milagahawatta claimed by the Crown and Gamage Dingi Appu, Dodanduwalayaya claimed by the Crown ; on the west by Dodanduwalayaya claimed by the Crown.



Scale of 8 Chains to an Inch.


Surveyor-General's Office,
Colombo, October 5, 1914.

G. K. THORNHILL,
for Acting Surveyor-General.

XI.—Preliminary plan 322.

Lot.	Name of Land.	Extent, A. R. P.
37	Godawānewatta	0 1 28

and bounded as follows : on the north, east, south, and west by Dodanduwalayaya claimed by the Crown.



Scale of 8 Chains to an Inch.

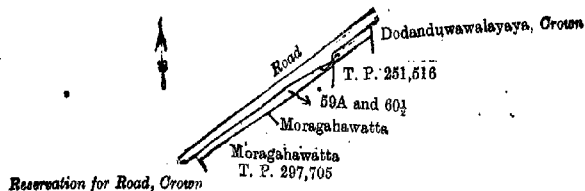
Surveyor-General's Office,
Colombo, October 5, 1914.

G. K. THORNHILL,
for Acting Surveyor-General.

XII.—Preliminary plan 322.

Lot.	Name of Land.	Extent, A. R. P.
59A	Mailagahakoratuwa (road reservation)	0 0 12
60½	Embillagahawekadawatta (road reservation)	0 1 3
		0 1 15

and bounded as follows : on the north by a road ; on the east by Dodanduwalayaya claimed by the Crown ; on the south by T. P. 251,516, Moragahawatta claimed by the Crown and N. S. Teporis, Moragahawatta (T. P. 297,705) ; on the west by a reservation for a road claimed by the Crown.



Scale of 8 Chains to an Inch.

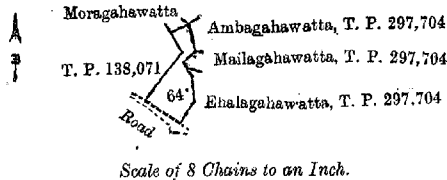
Surveyor-General's Office,
Colombo, October 5, 1914.

G. K. THORNHILL,
for Acting Surveyor-General.

XIII.—Preliminary plan 322.

Lot.	Name of Land.	Extent, A. R. P.
64	Embiliagahakoratuwa	0 2 27

and bounded as follows : on the north by Moragahawatta claimed by the Crown and N. S. Teporis ; on the east by Ambagahawatta sold by the Crown (T. P. 297,704), Mailagahawatta sold by the Crown (T. P. 297,704), Ehalagahawatta sold by the Crown (T. P. 297,704) ; on the south by a road ; on the west by T. P. 138,071.



Scale of 8 Chains to an Inch.

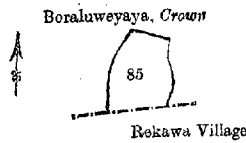
Surveyor-General's Office,
Colombo, October 5, 1914.

G. K. THORNHILL,
for Acting Surveyor-General.

XIV.—Preliminary plan 322.

Lot.	Name of Land.	Extent, A. R. P.
85	Karawgaskoratuwa	1 0 28

and bounded as follows: on the north and east by Boraluweyaya claimed by the Crown; on the south by the village limit of Rekawa; on the west by Boraluweyaya claimed by the Crown.



Scale of 8 Chains to an Inch.

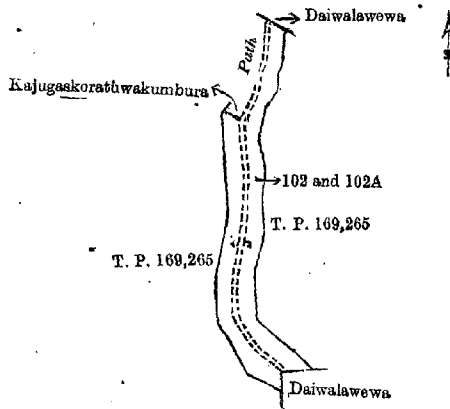
Surveyor-General's Office,
Colombo, October 5, 1914.

G. K. THORNHILL,
for Acting Surveyor-General.

XV.—Preliminary plan 322.

Lot.	Name of Land.	Extent, A. R. P.
102	Metiwalakanatta	2 0 6
102A	Do.	1 1 35
		3 2 1

and bounded as follows: on the north by Kajugaskoratuwakumbura claimed by the Crown and Don Juwanis Mahanama Dissanayaka, a path, Daiwalawewa claimed by Bala Mahatmaya of Tangalla; on the east by T. P. 169,265; on the south by Daiwalawewa claimed by Bala Mahatmaya of Tangalla, T. P. 169,265; on the west by T. P. 169,265.



Scale of 8 Chains to an Inch.

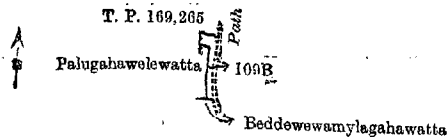
Surveyor-General's Office,
Colombo, October 5, 1914.

G. K. THORNHILL,
for Acting Surveyor-General.

XVI.—Preliminary plan 322.

Lot.	Name of Land.	Extent, A. R. P.
109B	Palugahawelawattekebella	0 0 15

and bounded as follows: on the north by T. P. 169,265; on the east by a path; on the south by Beddewamylagahawatta claimed by the Crown and Don Jandiris Mahanama Dissanayaka and others; on the west by Palugahawelawatta claimed by the Crown and Jayasundara Abeykonge Pinhamy and others.



Scale of 8 Chains to an Inch.

Surveyor-General's Office,
Colombo, October 5, 1914

G. K. THORNHILL,
for Acting Surveyor-General.

XVII.—Preliminary plan 322.

Lot.	Name of Land.	Extent, A. R. P.
129	Mahawatta	1 1 10

and bounded as follows: on the north, east, south, and west by Malittangahayaya claimed by the Crown.



Surveyor-General's Office,
Colombo, October 5, 1914.

Scale of 8 Chains to an Inch.

G. K. THORNHILL,
for Acting Surveyor-General.

Hambantota S. O. 2—1915.

Kurunegala Notice No. 5,468.

Notice under "The Waste Lands Ordinances of 1897, 1899, 1900, and 1903."

TAKE notice that unless within three months from January 15, 1915, the persons, if any, who claim any interest in the lands hereinafter mentioned or in any one or more of such lands or to some interest therein make claim in person or in writing to the said lands or any of them or to some interest therein to J. M. Davies, Esq., Special Officer appointed under section 28 of "The Waste Lands Ordinances of 1897, 1899, 1900, and 1903," at his office at Fort, Colombo:

Such Special Officer, in pursuance of the powers vested in him by the said Ordinances, will declare by writing under his hand that the said lands, or such of them as to which no claim has been made, are the property of the Crown.

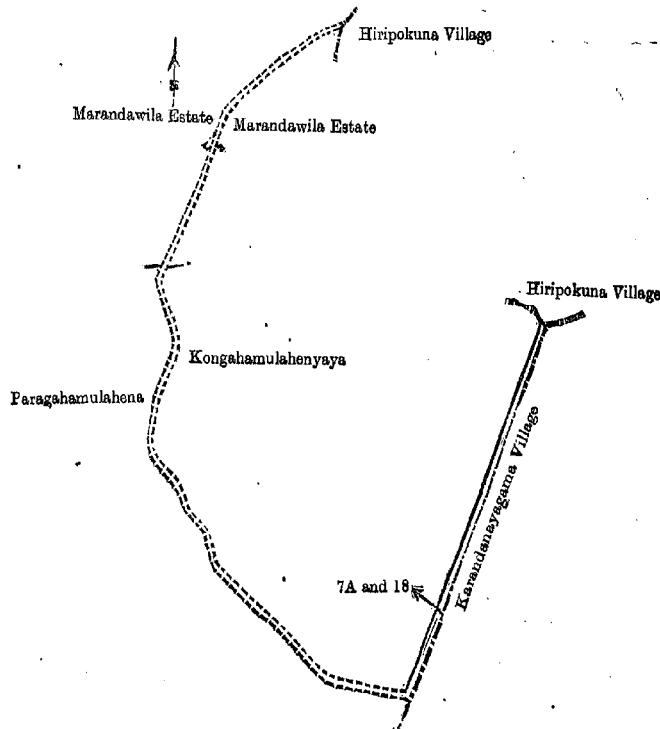
J. M. DAVIES,
Special Officer.

Description of the Lands referred to.

The following lots situated in the village of Marandawila, in the Kinyama korale of the Katugampola hatpattu of the Kurunegala District, in the North-Western Province, as described in the annexed diagram:—

Lot.	Name of Land.	Preliminary plan 1,428.	Extent, A. R. P.
7A	Kongahamulahenyaya	0 3 9
18	Road	0 3 30
			1 2 39

and bounded as follows: on the north by the village limit of Hiripokuna, Marandawila estate claimed by Mr. H. L. de Mel, Kongahamulahenyaya claimed by ditto, the village limit of Hiripokuna; on the east by the village limit of Karandanyagama; on the south by Paragahamulahena sold by the Crown; on the west by Paragahamulahena sold by the Crown, Marandawila estate claimed by Mr. H. L. de Mel,



Surveyor-General's Office,
Colombo, October 27, 1914.

Scale of 8 Chains to an Inch.

G. K. THORNHILL,
for Acting Surveyor-General.

Kurunegala S. O. 1—1915.

Kurunegala Notice No. 5,469.

Notice under "The Waste Lands Ordinances of 1897, 1899, 1900, and 1903."

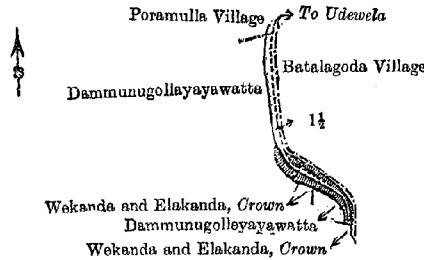
TAKE notice that unless within three months from January 15, 1915, the persons, if any, who claim any interest in the land hereinafter mentioned make claim in person or in writing to the said land or to some interest therein to J. M. Davies, Esq., Special Officer appointed under section 28 of "The Waste Lands Ordinances of 1897, 1899, 1900, and 1903," at his office at Fort, Colombo :

Such Special Officer, in pursuance of the powers vested in him by the said Ordinances, will declare by writing under his hand that the land, to which no claim has been made, is the property of the Crown.

J. M. DAVIES,
Special Officer.

Description of the Land referred to.

The land commonly called or known as Road, situated in the village of Yakalla, in the Ihala Wisideke korale of the Hiriya hatpattu of the Kurunegala District, in the North-Western Province, containing in extent 2 roods and 2 perches, shown as lot 1½ in preliminary plan 1,189, and in the annexed diagram ; and bounded as follows : on the north by the village limit of Poramulla ; on the east by the village limit of Batalagoda ; on the south by Wekanda and Elakanda declared to be the property of the Crown under the Waste Lands Ordinances, Dammunugollayawatta claimed by M. K. Hamidu, Wekanda and Elakanda declared to be the property of the Crown under the Waste Lands Ordinances ; on the west by Dammunugollayawatta claimed by M. K. Hamidu.



Surveyor-General's Office,
Colombo, October 26, 1914.

Scale of 8 Chains to an Inch.

G. K. THORNHILL,
for Acting Surveyor-General.

Kurunegala S. O. 2—1915.

Kurunegala Notice No. 5,470.

Notice under "The Waste Lands Ordinances of 1897, 1899, 1900, and 1903."

TAKE notice that unless within three months from January 15, 1915, the persons, if any, who claim any interest in the lands hereinafter mentioned or in any one or more of such lands or to some interest therein make claim in person or in writing to the said lands or any of them or to some interest therein to J. M. Davies, Esq., Special Officer appointed under section 28 of "The Waste Lands Ordinances of 1897, 1899, 1900, and 1903," at his office at Fort, Colombo :

Such Special Officer, in pursuance of the powers vested in him by the said Ordinances, will declare by writing under his hand that the said lands, or such of them as to which no claim has been made, are the property of the Crown.

J. M. DAVIES,
Special Officer.


Description of the Lands referred to.

The following lots situated in the village of Ganegoda, in the Kinyama korale of the Katugampola hatpattu of the Kurunegala District, in the North-Western Province, as described in the annexed diagrams :—

I.—Preliminary plan 1,462.

Lot.	Name of Land.	Extent, A. R. P.
2	Minipitiya	0 1 9

and bounded as follows : on the north by the village limit of Halmillawewa ; on the east by a road, Pamburugahamullehena claimed by Herat Mudiyansele Appuhamy and others ; on the south and west by Pamburugahamullehena claimed by Herat Mudiyansele Appuhamy and others.



Scale of 8 Chains to an Inch.

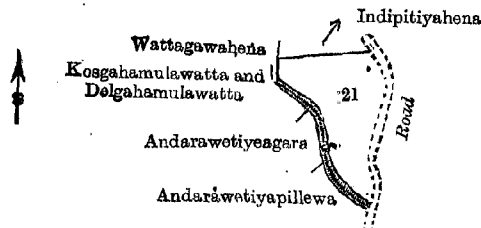
Surveyor-General's Office,
Colombo, October 28, 1914.

G. K. THORNHILL,
for Acting Surveyor-General.

II.—Preliminary plan 1,462.

Lot.	Name of Land.	Extent, A. R. P.
21	Andarawetiyeewa	2 0 33

and bounded as follows : on the north by Indipitiyahena claimed by Herat Mudiyansele Punchihamy ; on the east by a road ; on the south by Andarawetiyeppillewa claimed by I. Mudiyansele Naidehamy and another ; on the west by Andarawetiyeagare (private), Kosgahamulawatta and Delgahamulawatta claimed by I. Mudiyansele Appuhamy and others, Wattagawahena claimed by Hiniyahamy Mudiyansele Appuhamy and others.



Scale of 8 Chains to an Inch.

Surveyor-General's Office,
Colombo, October 28, 1914.G. K. THORNHILL,
for Acting Surveyor-General.

III.—Preliminary plan 1,462.

Lot.	Name of Land.	Extent, A. R. P.	Lot.	Name of Land.	Extent, A. R. P.
4AD ..	Ihalawewa ..	0 0 19	52G ..	Ihalawewa ..	0 0 34
5 ..	Do. ..	6 3 1	53 ..	Taranagasagarewewa ..	3 0 23
34 ..	Gedaragawawewa ..	4 0 31	56 ..	Alutgamayagamawewa ..	1 0 3
46 ..	Talgahahenyaya ..	139 0 39			
46A ..	Pansalawatthena ..	4 3 39			
					159 2 29

and bounded as follows: on the north by Mahawela claimed by N. M. Baba Etana and others, Nugagahamulawatta claimed by I. M. Naidehamy, Mahawela claimed by N. M. Baba Etana and others, Daminagahamulakamatta claimed by I. M. Appuhamy and another, Mahawela claimed by N. M. Baba Etana and others, Bulugahawatta claimed by I. M. Mudalihamy, Wanewaturawala claimed by Hartihawa Herathamy; Mahawela claimed by N. M. Baba Etana and others, Gederawelepillewa claimed by I. M. Mudalihamy and others, a road, Beligahakotuwa claimed by H. M. Panchirala and others, Beligahakotuwa claimed by Atukorallage Appuhamy, a road, Ihalawatta claimed by I. M. Appuhamy and others, a road, Meegahahena claimed by W. Pinahenaya, Kumbukgahakumbura, &c., claimed by H. M. Appuhamy and others, Wetiyeheha claimed by W. Kirihenaya and others, Wetiyeheha claimed by Ukkuwahenayalage Pinhenaya and others; on the east by Wetiyeheha claimed by W. Kirihenaya and others, Tawalshena claimed by Hiniyahamy Mudiyansele Appuhamy and others, the boundary of the Karanda pattu korale, Gonnagahamulawatta claimed by W. D. M. Tissera, the boundary of the Karanda pattu korale, Gonnagahamulawatta claimed by W. D. M. Tissera, the boundary of the Karanda pattu korale; on the south by the boundary of the Karanda pattu korale; on the west by the village limit of Nitalawa (a road), Pansalawatta claimed by the Ganegoda Pansala, Pansalepataha claimed by ditto, Pansalawatta claimed by ditto, a road, Mahawelakotuwa, &c., claimed by Herat Mudiyansele Guruhamy and others, Halambagahakotuwa claimed by ditto.

NOTE.—The following lots lying within the above boundaries are excluded from this part of the notice, and their aggregate acreage of 4 acres and 31 perches is not included in the acreage of 159 acres 2 roods and 29 perches given above:—

Lot.	Name of Land.	Extent, A. R. P.
A 46G ..	Welagawawatta ..	0 0 13
A 46H ..	Diulgahamulakamatta ..	0 0 13
A 54 ..	Alutgamayagamawela ..	2 3 34
A 55 ..	Do. ..	0 2 7
51 ..	Bulugahawatta ..	0 2 4
		4 0 31

[For Diagram see page 37.]

Anuradhapura Notice No. 5,471.

Notice under "The Waste Lands Ordinances of 1897, 1899, 1900, and 1903."

TAKE notice that unless within three months from January 15, 1915, the persons, if any, who claim any interest in the lands hereinafter mentioned or in any one or more of such lands or to some interest therein make claim in person or in writing to the said lands or any of them or to some interest therein to T. G. Willett, Esq., Special Officer appointed under section 23 of "The Waste Lands Ordinances of 1897, 1899, 1900, and 1903," at his office at Fort, Colombo:

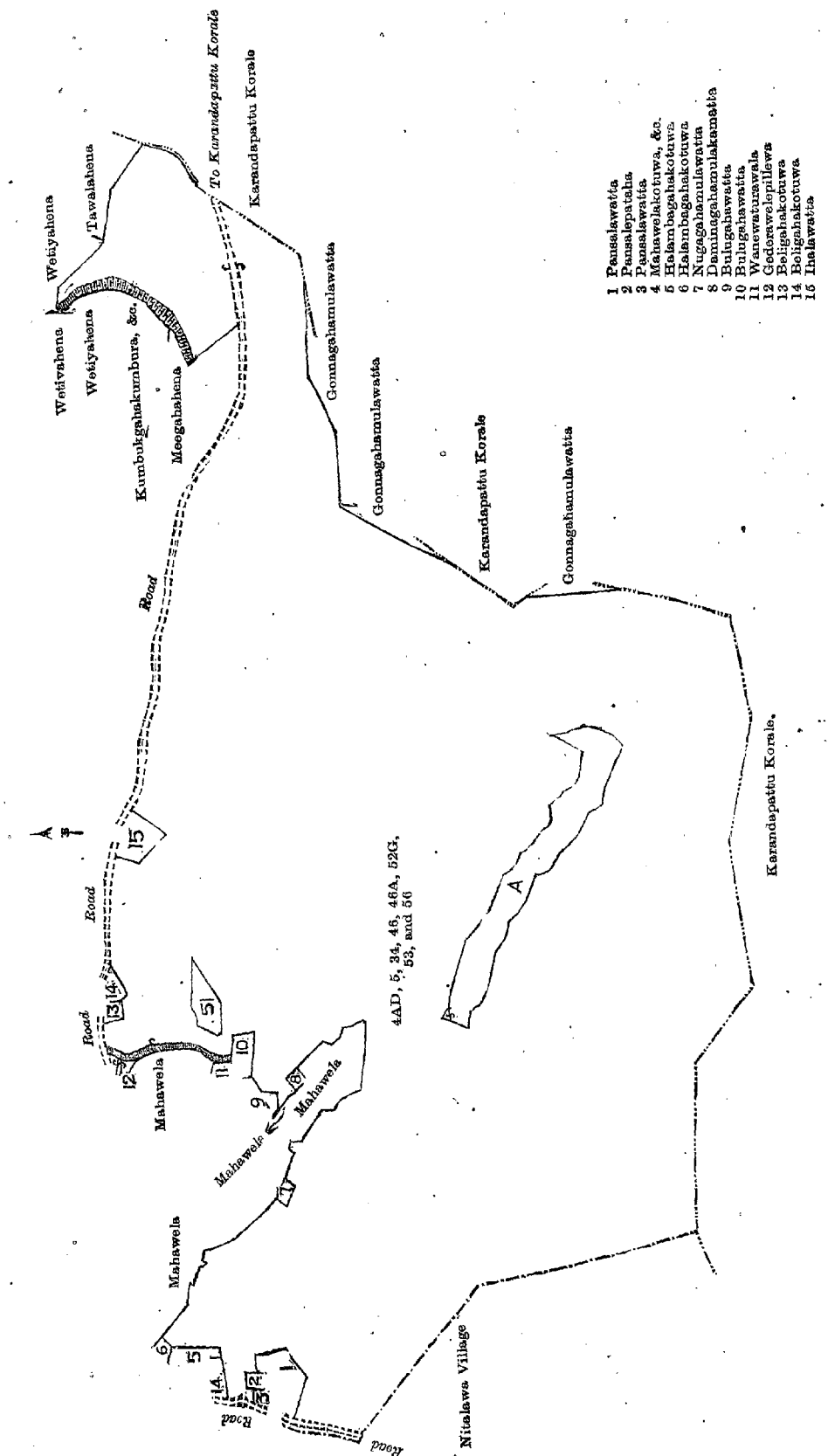
Such Special Officer, in pursuance of the powers vested in him by the said Ordinances, will declare by writing under his hand that the said lands, or such of them as to which no claim has been made, are the property of the Crown.

T. G. WILLETT,
Special Officer.

Description of the Lands referred to.

The following lots situated in the village of Mayilagammana, in the Ihala Kende tulana of the Kende korale of the Nuwaragam palata, in the North-Central Province, as described in the annexed diagram:—

Lot.	Name of Land.	Extent, A. R. P.	Lot.	Name of Land.	Extent, A. R. P.
1 ..	Mailagammanalandukele ..	171 0 31	8 ..	Palugahakele (part of P. P. 569/2,067) ..	2 2 1
1A ..	Mailagammanalandukele (chena reservation) ..	60 2 8	9 ..	Mailagammanamukulana ..	9 1 16
1B ..	Cemetery reservation ..	0 2 0	10 ..	Adipara (path) ..	0 0 38
1C ..	Path reservation ..	0 0 7	11 ..	Do. (do.) ..	0 0 13
1D ..	Bund reservation ..	0 1 14	12 ..	Horawe-ela ..	0 0 3
1E ..	Do. ..	0 1 8	13 ..	Oya ..	0 2 9
1F ..	Do. ..	0 2 0	14 ..	Do. ..	0 1 4
2 ..	Kudawewa ..	5 2 17	15 ..	Adipara (path) ..	0 0 4
4 ..	Mailagammanawewa ..	25 0 0	16 ..	Do. (do.) ..	0 0 13
5 ..	Tisbamba ..	2 2 29			
					279 3 15



- 1 Pansakawatta
- 2 Pansalepataha
- 3 Pansakawatta
- 4 Mahawelakotuwa, &c.
- 5 Helambagahakotuwa
- 6 Helambagahakotuwa
- 7 Nugagahamulawatta
- 8 Damagahamulakamatta
- 9 Bulugahawatta
- 10 Bulugahawatta
- 11 Wanewaturawala
- 12 Gadenawalapillewa
- 13 Beligahakotuwa
- 14 Beligahakotuwa
- 15 Ihalaawatta
- 16 Ihalaawatta

Surveyor-General's Office,
Colombo, October 28, 1914.

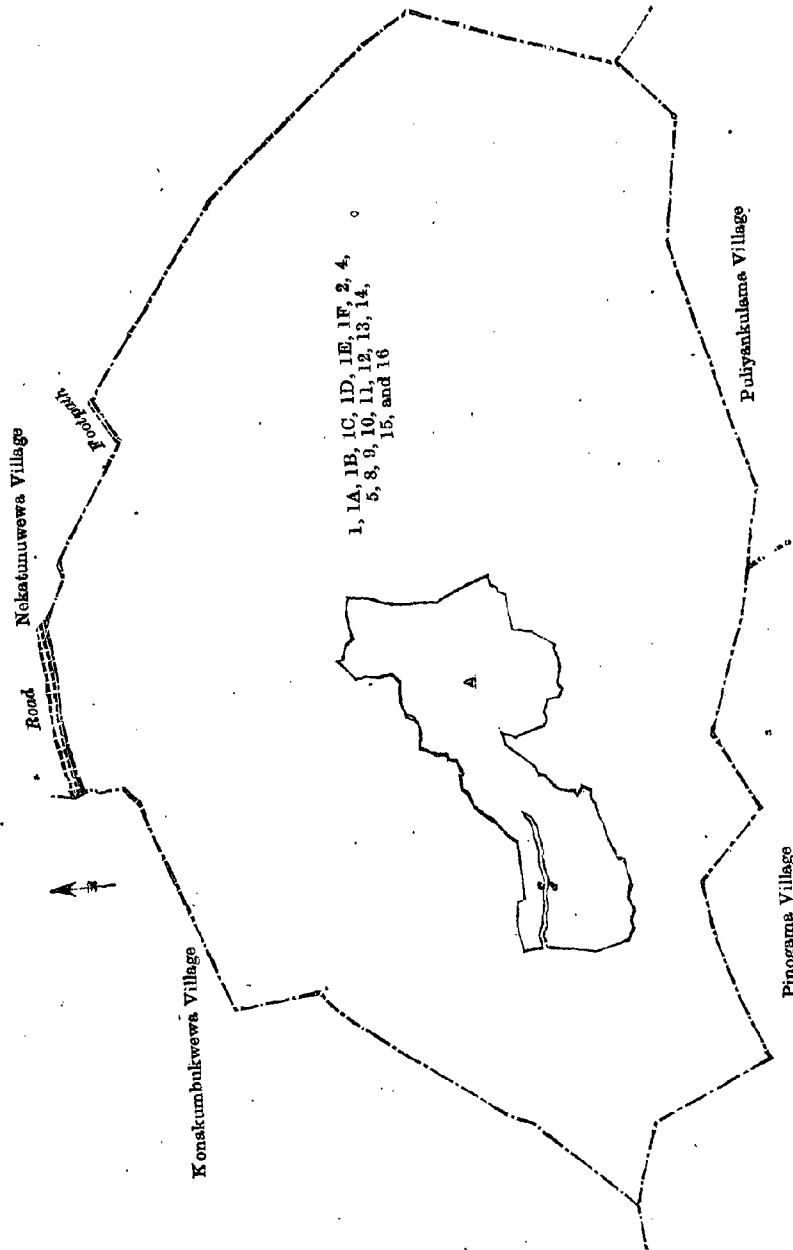
Scale of 8 Chains to an Inch.
Kurunegala S. O. 3—1915.

G. K. THORNHILL,
for Acting Surveyor-General.

and bounded as follows : on the north by a road, the village limit of Nekatunuwewa, a footpath, the village limit of Nekatunuwewa ; on the east by the village limit of Nekatunuwewa, the village limit of Puliyankulama ; on the south by the village limit of Puliyankulama, the village limit of Pinogama ; on the west by the village limit of Pinogama, the village limit of Konakumbukwewa.

NOTE.—The following lots lying within the above boundaries are excluded from this notice, and their aggregate acreage of 22 acres 3 roods and 30 perches is not included in the acreage of 279 acres 3 roods and 15 perches given above :—
Preliminary plan 598.

Lot.	Name of Land.	Extent, A. R. P.
A 3	Palugangoda	1 3 4
A 5A	Open land	0 1 0
A 6	Gangoda	2 0 15
A 7	Puranawela	18 3 2
		22 3 30



Surveyor-General's Office,
Colombo, November 4, 1914.

Scale of 12 Chains to an Inch.

Anuradhapura S. O. 1—1915.

G. K. THORNHILL,
for Acting Surveyor-General.