

Ceylon Government Gazette

Published by Authority.

No. 6,895 — FRIDAY, JANUARY 22, 1915.

PART I.—General: Minutes, Proclamations, Appointments, and General Government Notifications.

PART II.—Legal and Judicial.

PART III.—Provincial Administration.

PART IV.—Land Settlement.

PART V.—Mercantile, Marine, Municipal, Local, &c.

Separate paging is given to each Part in order that it may be filed separately.

Part IV.—Land Settlement.

	PAGE		PAGE
Preliminary Notices	39	Final Orders	—

PRELIMINARY NOTICES.

Matara Notice No. 5,472.

Notice under "The Waste Lands Ordinances of 1897, 1899, 1900, and 1903."

TAKE notice that unless within three months from January 22, 1915, the persons, if any, who claim any interest in the lands hereinafter mentioned or in any one or more of such lands or to some interest therein make claim in person or in writing to the said lands or any of them or to some interest therein to Frederick Lewis, Esq., Special Officer appointed under section 28 of "The Waste Lands Ordinances of 1897, 1899, 1900, and 1903," at his office at Fort, Colombo:

Such Special Officer, in pursuance of the powers vested in him by the said Ordinances, will declare by writing under his hand that the said lands, or such of them as to which no claim has been made, are the property of the Crown.

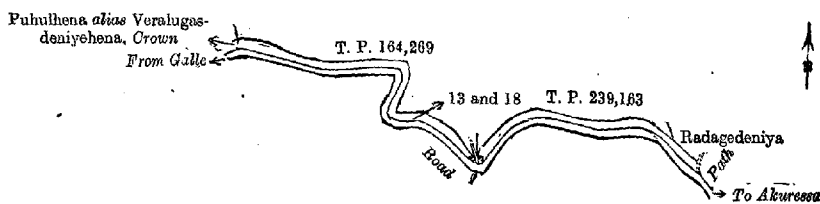
FREDERICK LEWIS,
Special Officer.

Description of the Lands referred to.

The following lots situated in the village of Nimaluwa, in the Weligam korale of the Matara District, in the Southern Province, as described in the annexed diagrams:—

Lot.	Name of Land.	Extent, A. R. P.
13	Puhulhena (road reservation)	0 2 27
18	Veralugahadeniyeatmaga (road reservation)	0 2 0
		1 0 27

and bounded as follows: on the north by T. Ps. 164,269, 239,163, Radagedeniya claimed by Wickramasinghe Vidanepatiranage Don Carolis and others; on the east by a path; on the south by the road from Akuressa to Galle; on the west by Puhulhena *alias* Veralugasdeniyehena declared to be the property of the Crown under the Waste Lands Ordinances.



Surveyor-General's Office,
Colombo, October 21, 1914.

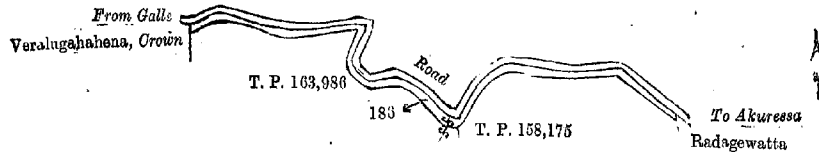
Scale of 8 Chains to an Inch.

G. K. THORNHILL,
for Acting Surveyor-General.
D 1

II.—Preliminary plan 558.

Lot.	Name of Land.	Extent, A. R. P.
186	Veralugahahena (road reservation)	1 0 36*

and bounded as follows: on the north by the road from Galle to Akuressa; on the east by Radagewatta claimed by S. M. Mohammadu Ali and others; on the south by T. Ps. 158,175, 163,986; on the west by Veralugahahena declared to be the property of the Crown under the Waste Lands Ordinances.



Surveyor-General's Office,
Colombo, October 21, 1914.

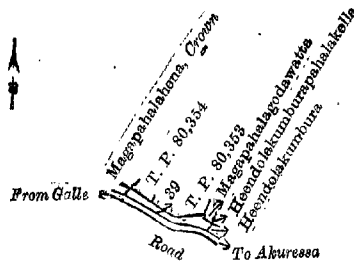
Scale of 8 Chains to an Inch.

G. K. THORNHILL,
for Acting Surveyor-General.

III.—Preliminary plan 558.

Lot.	Name of Land.	Extent, A. R. P.
39	Magapahalagodawatta (road reservation)	0 0 23

and bounded as follows: on the north by T. Ps. 80,354, 80,353; on the east by Magapahalagodawatta claimed by W. Pedris Appu and others, Heendolakumburapahalakelle claimed by C. Mohammadu Ali and others, Heendolakumbura claimed by C. Mohammadu Ali and others; on the south by the road from Akuressa to Galle; on the west by Magapahaladena declared to be the property of the Crown under the Waste Lands Ordinances, T. P. 80,354.



Surveyor-General's Office,
Colombo, October 21, 1914.

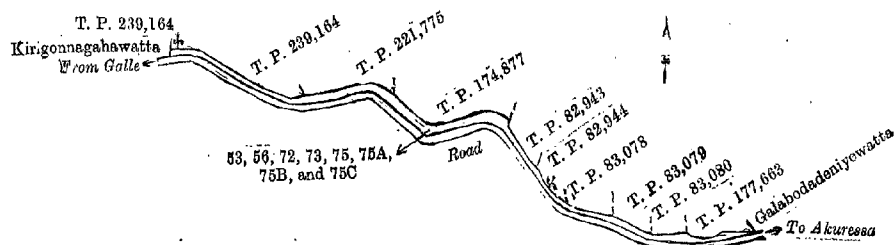
Scale of 8 Chains to an Inch.

G. K. THORNHILL,
for Acting Surveyor-General.

IV.—Preliminary plan 558.

Lot.	Name of Land.	Extent, A. R. P.
53	Kirigonnagahawatta (road reservation)	0 0 2
56	Aluthkumburehena (road reservation)	0 1 4
72	Aluthkumburehenewatta (road reservation)	0 0 5
73	Galabodadeniyewatta (road reservation)	0 1 11
75	Aluthkumburehena (do.)	0 0 27
75A	Do. (do.)	0 0 34
75B	Do. (do.)	0 0 21
75C	Do. (do.)	0 0 9
		1 0 33

and bounded as follows: on the north by T. Ps. 239,164, 221,775, 174,877, 82,943, 82,944, 83,078, 83,079, 83,080, 177,663; on the east by Galabodadeniyewatta claimed by Kana Ramasamy; on the south by the road from Akuressa to Galle; on the west by Kirigonnagahawatta sold by the Crown.



Surveyor-General's Office,
Colombo, October 21, 1914.

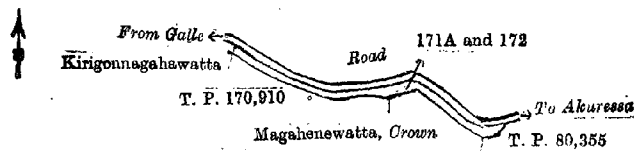
Scale of 8 Chains to an Inch.

G. K. THORNHILL,
for Acting Surveyor-General.

V.—Preliminary plan 558.

Lot.	Name of Land.	Extent, A. R. P.
171A	Magahenewatta (road reservation)	0 1 12
172	Do. (do.)	0 0 28
		0 2 0

and bounded as follows: on the north by the road from Galle to Akuressa; on the east by T. P. 80,355; on the south by Magahenewatta belonging to the Crown, T. P. 170,910; on the west by Kirigonnagahawatta claimed by W. A. Kottanhamy and others.



Surveyor-General's Office,
Colombo, October 21, 1914.


Scale of 8 Chains to an Inch.

G. K. THORNHILL,
for Acting Surveyor-General.

VI.—Preliminary plan 558.

Lot.	Name of Land.	Extent, A. R. P.
171	Magahenewatta	0 1 4

and bounded as follows: on the north by Magahenewatta belonging to the Crown; on the east by T. P. 80,355, Magahenewatta claimed by M. Mohamadu Ali; on the south by Alutkumbura claimed by Pihirangodage Jayanhami and others; on the west by T. Ps. 170,910, 158,141.



Surveyor-General's Office,
Colombo, October 21, 1914.

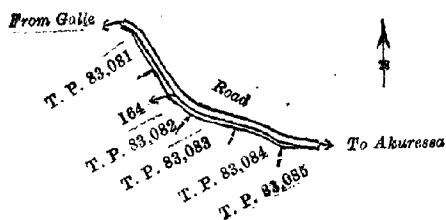
Scale of 8 Chains to an Inch.

G. K. THORNHILL,
for Acting Surveyor-General.

VII.—Preliminary plan 558.

Lot.	Name of Land.	Extent, A. R. P.
164	Teppudeniye-watta (road reservation)	0 0 36

and bounded as follows: on the north and east by the road from Galle to Akuressa; on the south by T. Ps. 83,085, 83,084, 83,083, 83,082; on the west by T. P. 83,081.



Surveyor-General's Office,
Colombo, October 21, 1914.

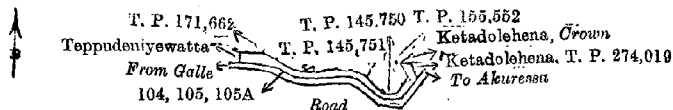
Scale of 8 Chains to an Inch.

G. K. THORNHILL,
for Acting Surveyor-General.

VIII.—Preliminary plan 558.

Lot.	Name of Land.	Extent, A. R. P.
104	Malmoraketiye-hena (road reservation)	0 0 12
105	Paragahahena (road reservation)	0 0 16
105A	Paragahahenapattiya (road reservation)	0 0 20
		0 1 8

and bounded as follows: on the north by T. Ps. 171,662, 145,751, 145,750, 155,552, Ketadolehena belonging to the Crown; on the east by Ketadolehena sold by the Crown (T. P. 274,019); on the south by the road from Akuressa to Galle; on the west by Teppudeniye-watta claimed by W. P. Don Bastian, Vidane Arachchi.



Surveyor-General's Office,
Colombo, October 21, 1914.

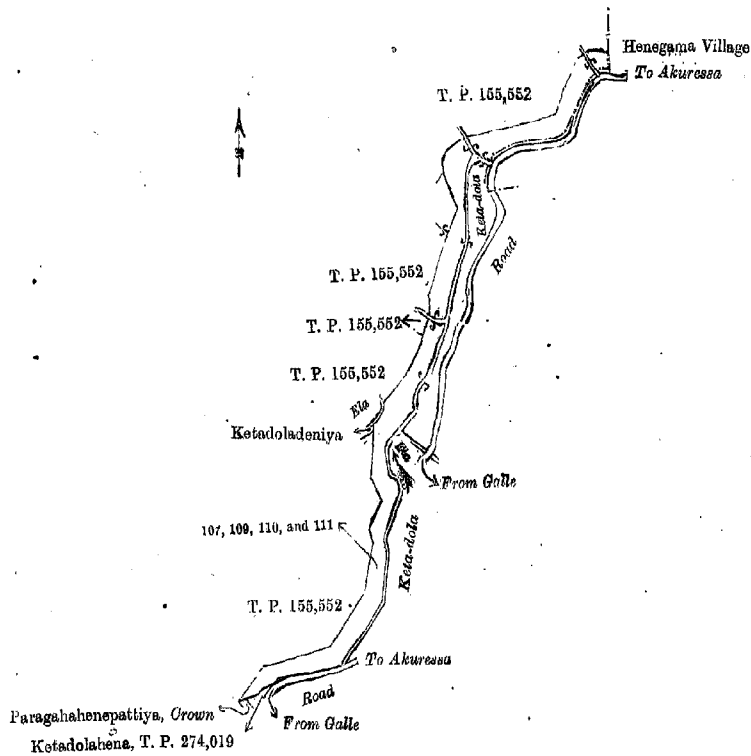
Scale of 8 Chains to an Inch.

G. K. THORNHILL,
for Acting Surveyor-General.

IX.—Preliminary plan 558.

Lot.	Name of Land.	Extent, A. R. P.
107	Ketadolahena (road reservation)	4 3 3
109	Do. (do.)	0 0 25
110	Do. (do.)	0 2 0
111	Ehatugahahenewatta alias Ketadolahena (road reservation)	0 1 12
		5 3 0

and bounded as follows : on the north by T. P. 155,552 ; on the east by the village limit of Henegama ; on the south by the village limit of Henegama, the road from Akuressa to Galle, Ketadola-ela, the road from Akuressa to Galle, Ketadola-hena sold by the Crown (T. P. 274,019), Paragahahenepattiya belonging to the Crown ; on the west by T. P. 155,552, Ketadoladeniya claimed by Lunumodara Arnolis Appu, an ela, T. P. 155,552.



Surveyor-General's Office
Colombo, October 21, 1914.

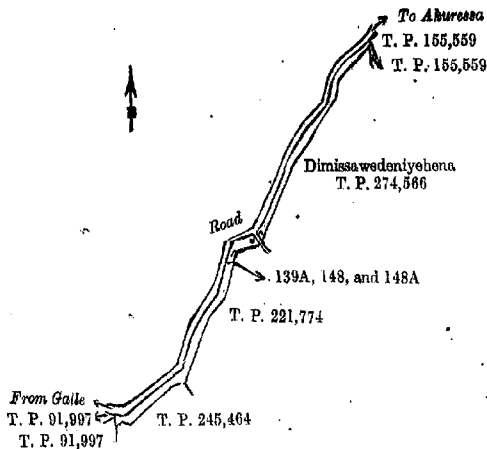
Scale of 8 Chains to an Inch.

G. K. THORNHILL,
for Acting Surveyor-General.

X.—Preliminary plan 558,

Lot.	Name of Land.	Extent, A. R. P.
139A	Etakehelwarawehena (road reservation)	0 1 25
148	Malmoraketiyehena (do.)	0 1 15
148A	Do. (do.)	0 0 25
		0 3 25

and bounded as follows : on the north by the road from Galle to Akuressa ; on the east by T. P. 155,559 ; on the south by T. P. 155,559, Dimissawedeniyehena sold by the Crown (T. P. 274,566), T. Ps. 221,774, 245,464 ; on the west by T. P. 91,997.



Surveyor-General's Office,
Colombo, October 21, 1914.

Scale of 8 Chains to an Inch.

G. K. THORNHILL,
for Acting Surveyor-General.

Matara S. O. 1—1915.

Kurunegala Notice No. 5,473.**Notice under "The Waste Lands Ordinances of 1897, 1899, 1900, and 1903."**

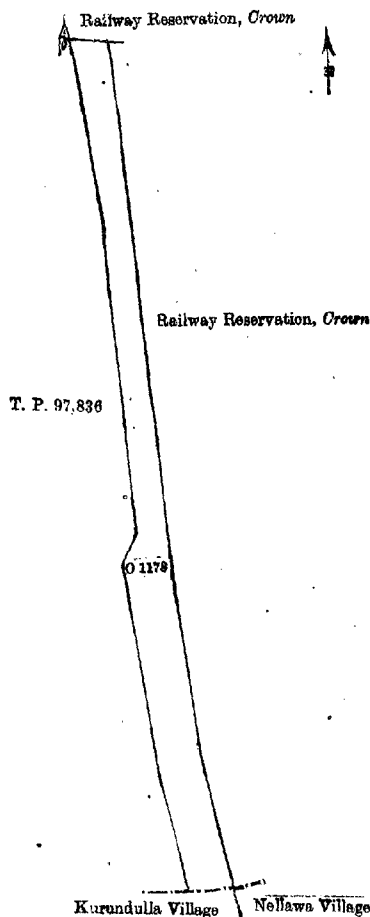
TAKE notice that unless within three months from January 22, 1915, the persons, if any, who claim any interest in the land hereinafter mentioned make claim in person or in writing to the said land or to some interest therein to J. M. Davies, Esq., Special Officer appointed under section 28 of "The Waste Lands Ordinances of 1897, 1899, 1900, and 1903," at his office at Fort, Colombo :

Such Special Officer, in pursuance of the powers vested in him by the said Ordinances, will declare by writing under his hand that the land, to which no claim has been made, is the property of the Crown.

J. M. DAVIES,
Special Officer.

Description of the Land referred to.

The land commonly called or known as reservation for railway, situated in the village of Konwewa, in the Mahagalboda Egoda korale of the Hiriyala hatpatu of the Kurunegala District, in the North-Western Province, containing in extent 2 roods and 6·5 perches, and shown as lot O 1178 in preliminary plan 2,413 and in the annexed diagram, and bounded as follows : on the north by a railway reservation declared to be the property of the Crown under the Waste Lands Ordinances ; on the east by a railway reservation declared to be the property of the Crown under the Waste Lands Ordinances, the village limit of Nellawa ; on the south by the village limit of Kurundulla ; on the west by T. P. 97,836.



Scale of 2 Chains to an Inch.

Surveyor-General's Office,
Colombo, October 29, 1914.

Kurunegala S. O. 4—1915.

G. K. THORNHILL,
for Acting Surveyor-General.

Kurunegala Notice No. 5,474.**Notice under "The Waste Lands Ordinances of 1897, 1899, 1900, and 1903."**

TAKE notice that unless within three months from January 22, 1915, the persons, if any, who claim any interest in the lands hereinafter mentioned or in any one or more of such lands or to some interest therein make claim in person or in writing to the said lands or any of them or to some interest therein to N. A. Hampton, Esq., Special Officer appointed under section 28 of "The Waste Lands Ordinances of 1897, 1899, 1900, and 1903," at his office at Fort, Colombo :

Such Special Officer, in pursuance of the powers vested in him by the said Ordinances, will declare by writing under his hand that the said lands, or such of them as to which no claim has been made, are the property of the Crown.

N. A. HAMPTON,
Special Officer.

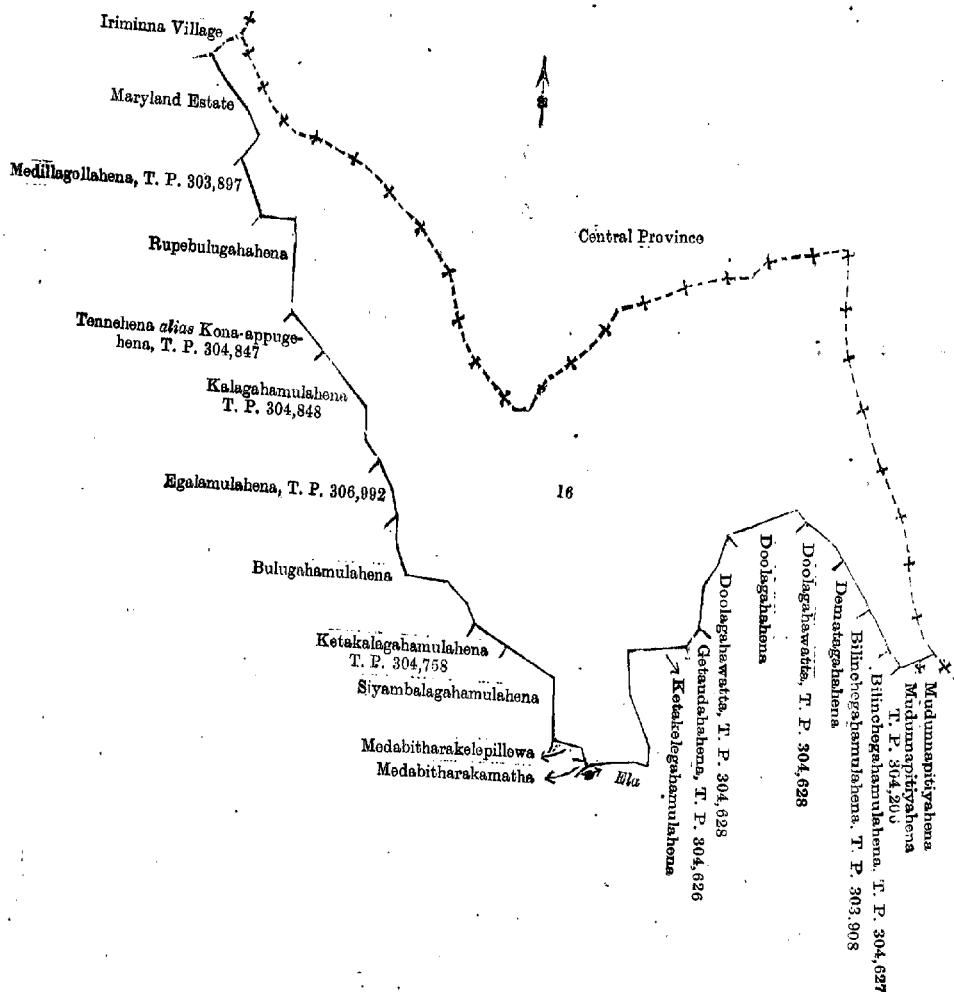
Description of the Lands referred to.

The following lots situated in the village of Halwahala, in the Gannawa korale of the Weudawili hatpattu of the Kurunegala District, in the North-Western Province, as described in the annexed diagrams :—

I.—Preliminary plan 1,531.

Lot.	Name of Land.	Extent, A. R. P.
16	Katuwanamukalana	48 3 11

and bounded as follows : on the north and east by the boundary of the Central Province ; on the south by Mudunnapitiyahena sold by the Crown (T. P. 304,206), Bilincheegahamulahena sold by the Crown (T. P. 304,627), Bilincheegahamulahena sold by the Crown (T. P. 303,908), Dematagahahena sold by the Crown, Doolagahawatta sold by the Crown (T. P. 304,628), Doolagahahena sold by the Crown, Doolagahahena sold by the Crown (T. P. 304,628), Getandahena sold by the Crown (T. P. 304,626), Ketakelegahamulahena sold by the Crown, an ela ; on the west by Medabitharakamatha claimed by Kotikopolagedera Ukku Banda, Medabitherakepillawa (private), Siyambalagahamulahena claimed by Mrs. Vanderslott, Ketakelegahamulahena sold by the Crown (T. P. 304,758), Bulugahamulahena sold by the Crown, Egalamulahena sold by the Crown (T. P. 306,992), Kalagahamulahena sold by the Crown (T. P. 304,848), Tennehena *alias* Kona-appugehena sold by the Crown (T. P. 304,847), Rupebulugahahena sold by the Crown, Medillagollahena sold by the Crown (T. P. 303,897), Maryland estate sold by the Crown, the village limit of Iriminna.



Scale of 8 Chains to an Inch.

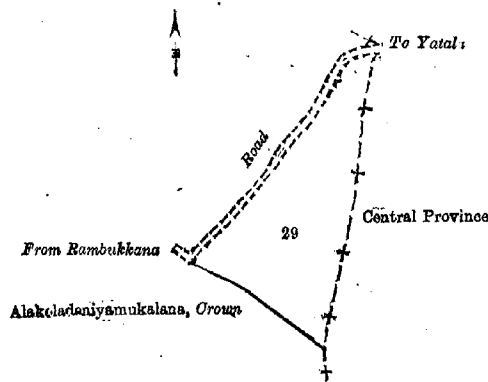
Surveyor-General's Office,
Colombo, October 27, 1914.

G. K. THORNHILL,
for Acting Surveyor-General.

II.—Preliminary plan 1,531.

Lot.	Name of Land.	Extent, A. R. P.
29	Alakoladeniyehena	1 2 11

and bounded as follows: on the north by the road from Rambukkana to Yatala; on the east by the boundary of the Central Province; on the south by Alakoladeniyamukalana claimed by the Crown; on the west by the road from Rambukkana to Yatala.



Scale of 4 Chains to an Inch.

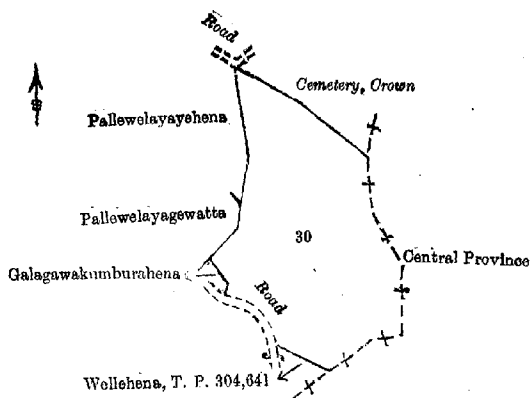
Surveyor-General's Office,
Colombo, October 27, 1914.

G. K. THORNHILL,
for Acting Surveyor-General.

III.—Preliminary plan 1,531.

Lot.	Name of Land.	Extent, A. R. P.
30	Alakoladeniyamukalana	2 1 32

and bounded as follows: on the north by a road, cemetery claimed by the Crown; on the east by the boundary of the Central Province; on the south by the Welshena sold by the Crown (T. P. 304,641), a road, Galagawakumburahena (private); on the west by Pallewelayagewatta (private), Pallewelayayehena (private).



Scale of 4 Chains to an Inch.

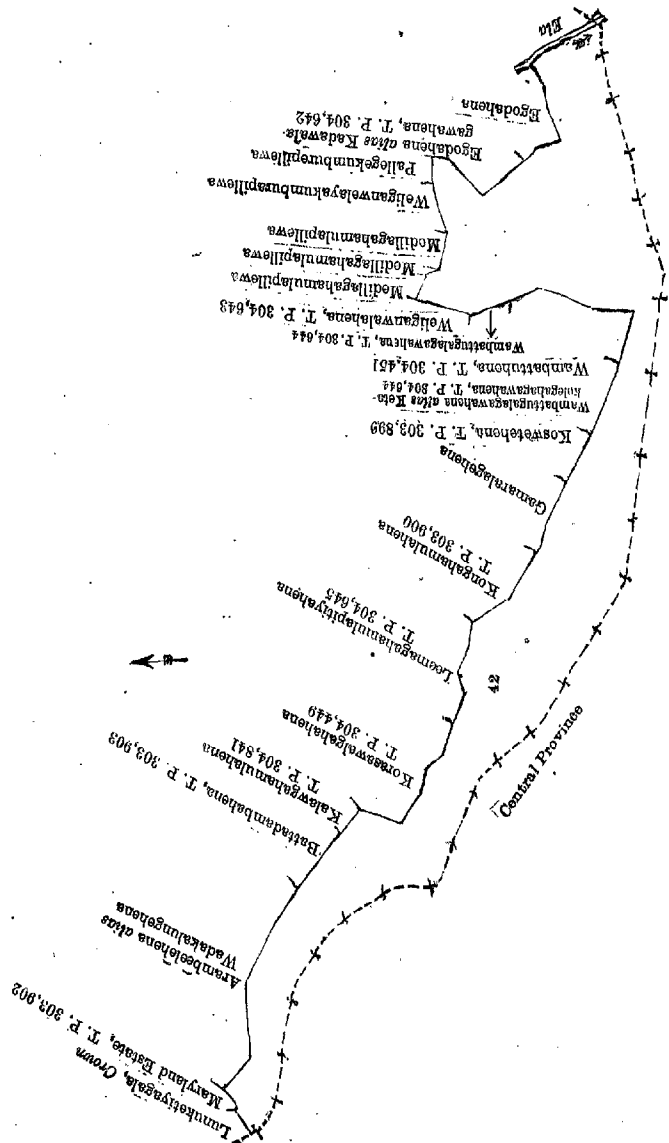
Surveyor-General's Office,
Colombo, October 27, 1914.

G. K. THORNHILL,
for Acting Surveyor-General.

IV.—Preliminary plan 1,531.

Lot.	Name of Land.	Extent, A. R. P.
42	Lunuketiyagollamukalana	26 1 24

and bounded as follows: on the north by Arambe-ehena *alias* Wadakalungehena sold by the Crown, Battadambahena sold by the Crown (T. P. 303,903), Kaluwgahamulahena sold by the Crown (T. P. 304,841), Korasawalagahahena sold by the Crown (T. P. 304,449), Leemagahamulapitihahena sold by the Crown (T. P. 304,645), Kongahamulahena sold by the Crown (T. P. 303,900), Gamaralagehena sold by the Crown, Koswetehehena sold by the Crown (T. P. 303,899), Wambattugalagawahena *alias* Ketakelegahagawahena sold by the Crown (T. P. 304,644), Wambattuhena sold by the Crown (T. P. 304,451), Wambattugalagawahena sold by the Crown (T. P. 304,644), Weliganwalahena sold by the Crown (T. P. 304,643), Medillagahamulapillewa (private), Weliganwelyakumburapillewa (private), Pallegkumburepillewa (private); on the east by Egodahena *alias* Kadawalagawahena sold by the Crown (T. P. 304,642), Egodahena claimed by Punchirala, an *ela*; on the south by the boundary of the Central Province; on the west by Lunuketiyagala claimed by the Crown, Maryland estate sold by the Crown (T. P. 803,902).



Scale of 8 Chains to an Inch.

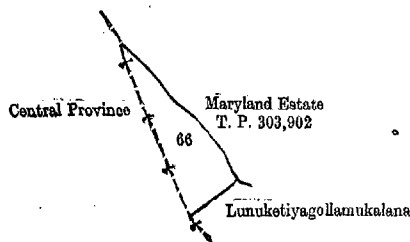
Surveyor-General's Office,
Colombo, October 27, 1914.

G. K. THORNHILL,
for Acting Surveyor-General.

V.—Preliminary plan 1,531.

Lot.	Name of Land.	Extent, A. B. F.
66	Lunuketiyaalamukalana	0 1 33

and bounded as follows: on the north and east by Maryland estate sold by the Crown (T. P. 303,902); on the south by Lunuketiyaalamukalana claimed by the Crown; on the west by the boundary of the Central Province.



Scale of 4 Chains to an Inch.
Kurunegala S. O. 5—1915.

Surveyor-General's Office,
Colombo, October 27, 1914.

G. K. THORNHILL,
for Acting Surveyor-General.

Anuradhapura Notice No. 5,475.

Notice under "The Waste Lands Ordinances of 1897, 1899, 1900, and 1903."

TAKE notice that unless within three months from January 22, 1915, the persons, if any, who claim any interest in the lands hereinafter mentioned or in any one or more of such lands or to some interest therein make claim in person or in writing to the said lands or any of them or to some interest therein to T. G. Willett, Esq., Special Officer appointed under section 28 of "The Waste Lands Ordinances of 1897, 1899, 1900, and 1903," at his office at Fort, Colombo :

Such Special Officer, in pursuance of the powers vested in him by the said Ordinances, will declare by writing under his hand that the said lands, or such of them as to which no claim has been made, are the property of the Crown.

T. G. WILLETT,
Special Officer.

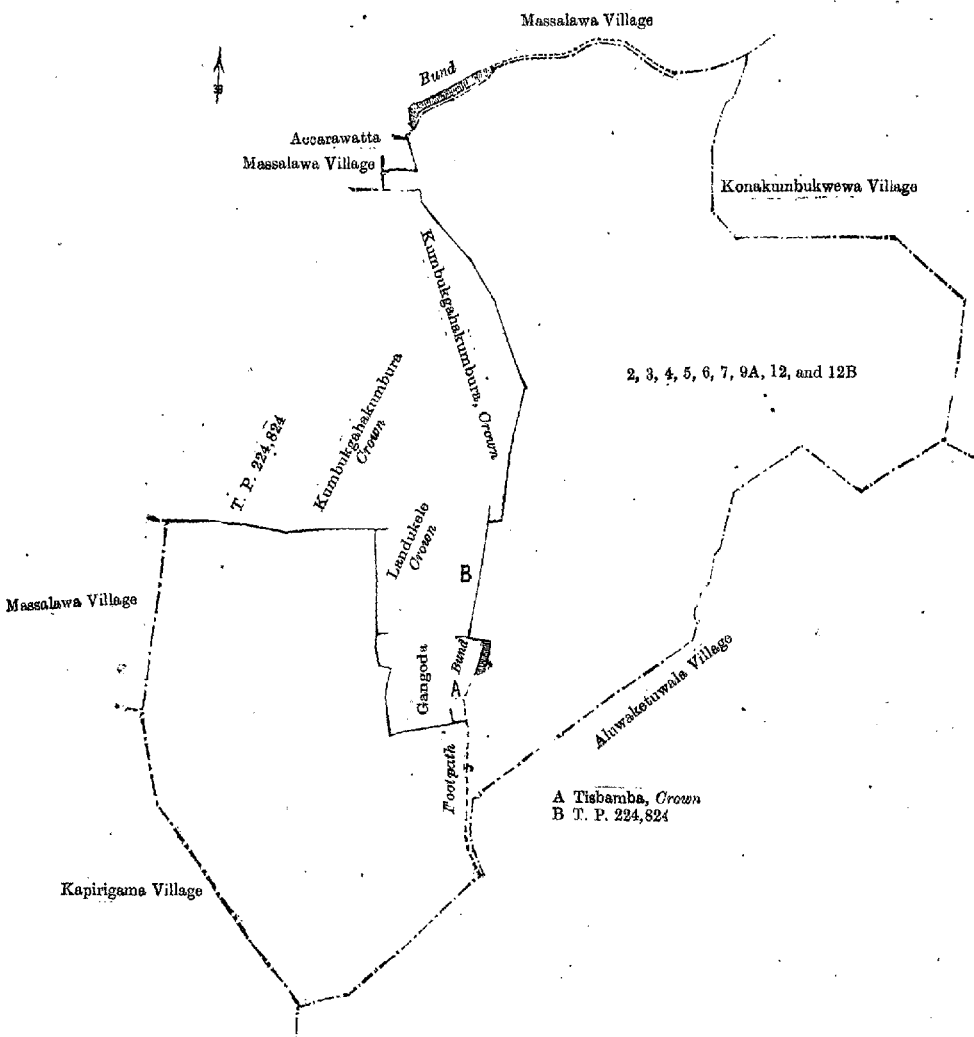
Description of the Lands referred to.

The following lots situated in the village of Alutgama, in the Ihala Kende tulana of the Kende korale of the Nuwara-gam palata, in the North-Central Province, as described in the annexed diagram :—

Preliminary plan 600.

Lot.	Name of Land.	Extent, A. R. P.	Lot.	Name of Land.	Extent, A. R. P.
2 ..	Landukele 1 1 38	9A ..	Tisbamba (bund reservation) 0 2 32
3 ..	Do. 0 1 6	12 ..	Landukele (chena reservation) 31 1 5
4 ..	Do. 2 3 11	12B ..	Do. 6 2 0
5 ..	Alutgamamukalana 4 1 26			
6 ..	Alutgamawewa 42 1 37			91 1 23
7 ..	Wekanda (bund reservation) 1 1 34			

and bounded as follows : on the north by Accarawatta (private), the village limit of Massalawa (a bund) ; on the east by the village limit of Konakumbukwewa ; on the south by the village limit of Aluwaketuwala, a footpath, the village limit of Aluwaketuwala ; on the west by the village limit of Kapirigama, the village limit of Massalawa, T. P. 224,824, Kumbuk-gahakumbura belonging to the Crown, Landukele belonging to the Crown, Gangoda (private), Tisbamba belonging to the Crown, a footpath, a bund, T. P. 224,824, Kumbukgahakumbura belonging to the Crown, the village limit of Massalawa.



Surveyor-General's Office,
Colombo, October 27, 1914.

Scale of 8 Chains to an Inch.

G. K. THORNHILL,
for Acting Surveyor-General.

Anuradhapura S. O. 2—1915.

D 2

Anuradhapura Notice No. 5,476.

Notice under "The Waste Lands Ordinances of 1897, 1899, 1900, and 1903."

TAKE notice that unless within three months from January 22, 1915, the persons, if any, who claim any interest in the lands hereinafter mentioned or in any one or more of such lands or to some interest therein make claim in person or in writing to the said lands or any of them or to some interest therein to T. G. Willett, Esq., Special Officer appointed under section 28 of "The Waste Lands Ordinances of 1897, 1899, 1900, and 1903," at his office at Fort, Colombo :

Such Special Officer, in pursuance of the powers vested in him by the said Ordinances, will declare by writing under his hand that the said lands, or such of them as to which no claim has been made, are the property of the Crown.

T. G. WILLETT,
Special Officer.

Description of the Lands referred to.

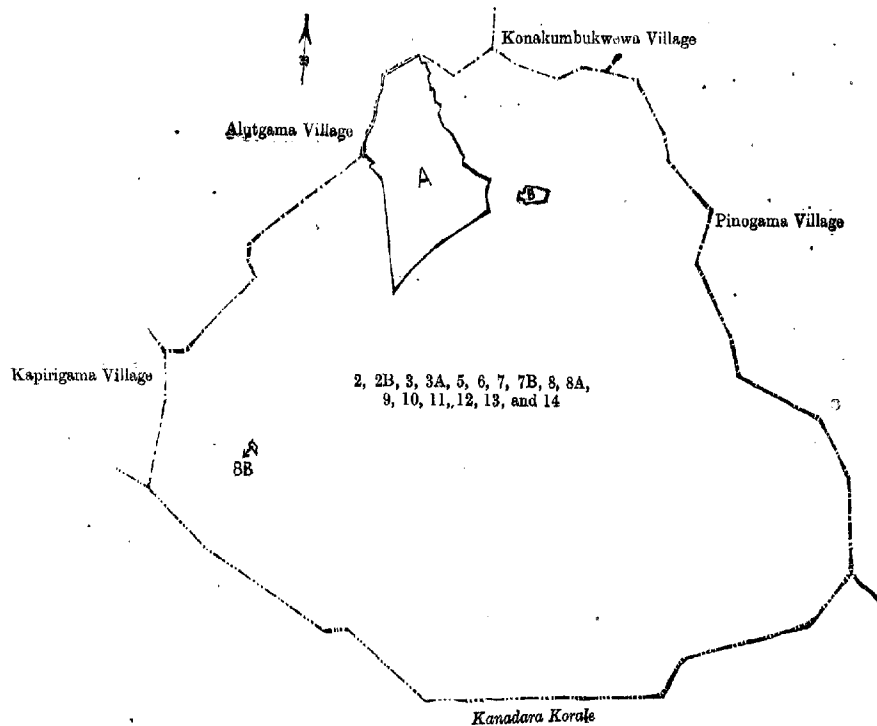
The following lots situated in the village of Aluwaketuwala, in the Ihala Kende tulana of the Kende korale of the Nuwaragam palata, in the North-Central Province, as described in the annexed diagram :—

Preliminary plan 601.					
Lot.	Name of Land.	Extent, A. R. P.	Lot.	Name of Land.	Extent, A. R. P.
2	Puranewela	4 1 14	8A	Aluwaketuwawalawewa	0 2 0
2B	Do.	0 1 13	9	Adipara (path)	0 0 32
3	Do.	15 0 1	10	Ela (stream)	0 0 38
3A	Do.	1 3 0	11	Ela (do.)	0 0 19
5	Muwakotuwawalawewa (tank)	20 2 20	12	Adipara (path)	0 0 12
6	Aluwaketuwalahena	62 0 16	13	Ela (stream)	0 0 24
7	Aluwaketuwawalawewa	130 3 17	14	Ela (do.)	0 2 0
7B	Do.	0 1 11			
8	Do.	72 2 35			
					309 3 12

and bounded as follows : on the north by the village limit of Alutgama, the village limit of Konakumbukwewa, the village limit of Pinogama ; on the east by the village limit of Pinogama ; on the south by the boundary of the Kanadara korale ; on the west by the village limit of Kapirigama, the village limit of Alutgama.

NOTE.—The following lots lying within the above boundaries are excluded from this notice, and their aggregate acreage of 16 acres 1 rood and 24 perches is not included in the acreage of 309 acres 3 roods and 12 perches given above :—

Preliminary plan 601.					
Lot.	Name of Land.	Extent, A. R. P.	Lot.	Name of Land.	Extent, A. R. P.
1	Puranawela	8 0 2	7A	Aluwaketuwawalawewa	3 0 34
2A	Do.	4 2 38	8B	Do.	0 0 4
3B	Do.	0 0 7			
4	Gangoda	0 1 19			16 1 24



Surveyor-General's Office,
Colombo, November 3, 1914.

Scale of 16 Chains to an Inch.

Anuradhapura S. O. 3—1915.

G. K. THORNHILL,
for Acting Surveyor-General.

Uva Notice No. 5,477.**Notice under "The Waste Lands Ordinances of 1897, 1899, 1900, and 1903."**


TAKE notice that unless within three months from January 22, 1915, the persons, if any, who claim any interest in the land hereinafter mentioned make claim in person or in writing to the said land or to some interest therein to J. M. Davies, Esq., Special Officer appointed under section 28 of "The Waste Lands Ordinances of 1897, 1899, 1900, and 1903," at his office at Fort, Colombo:

Such Special Officer, in pursuance of the powers vested in him by the said Ordinances, will declare by writing under his hand that the land, to which no claim has been made, is the property of the Crown.

J. M. DAVIES,
Special Officer.

Description of the Land referred to.

The land commonly called or known as school premises, situated in the village of Alupota, in the Kandukara korale of the Buttala division, in the Province of Uva, containing in extent 30 perches, shown as lot 51 in preliminary plan 210 and in the annexed diagram; and bounded as follows: on the north and east by Bogahalangawatta sold by the Crown (T. P. 292,593); on the south by a road; on the west by Bogaswatta sold by the Crown.



Surveyor-General's Office,
Colombo, November 18, 1914.

Scale of 8 Chains to an Inch.

A. H. G. DAWSON,
for Acting Surveyor-General.

Uva S. O. 1—1915.

Kegalla Notice No. 5,478.**Notice under "The Waste Lands Ordinances of 1897, 1899, 1900, and 1903."**

TAKE notice that unless within three months from January 22, 1915, the persons, if any, who claim any interest in the lands hereinafter mentioned or in any one or more of such lands or to some interest therein make claim in person or in writing to the said lands or any of them or to some interest therein to T. G. Willett, Esq., Special Officer appointed under section 28 of "The Waste Lands Ordinances of 1897, 1899, 1900, and 1903," at his office at Fort, Colombo:

Such Special Officer, in pursuance of the powers vested in him by the said Ordinances, will declare by writing under his hand that the said lands, or such of them as to which no claim has been made, are the property of the Crown.

T. G. WILLETT,
Special Officer.

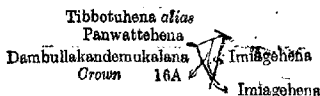
Description of the Lands referred to.

The following lots situated in the village of Mirihagoda, in the Kinigoda korale of the Kegalla District, in the Province of Sabaragamuwa, as described in the annexed diagrams:—

I.—Preliminary plan 140.

Lot.	Name of Land.	Extent, A. R. P.
16A	Dambullakandamukalana	0 0 12

and bounded as follows: on the north by Tibbotuhena *alias* Panwattehena claimed by Samaraton Mudiyansele Rambahamy; on the east by Imiyagehena claimed by Samarakon Mudiyansele Mudalihamy, Imiyagehena claimed by Samarakon Mudiyansele Imiyagedera Mudalihamy; on the south and west by Dambullakandemukalana belonging to the Crown.



Surveyor-General's Office,
Colombo, May 29, 1914.

Scale of 8 Chains to an Inch.

G. K. THORNHILL,
for Acting Surveyor-General.

II.—Preliminary plan 140.

Lot.	Name of Land.	Extent, A. R. P.
16B	Dambullakandamukalana	0 0 38

and bounded as follows: on the north by Tibbotuhena claimed by Samaraton Mudiyansele Mudalihamy and others; on the east by Tibbotuhena claimed by Samaraton Mudiyansele Mudalihamy, Tibbotuhena claimed by ditto and others; on the south and west by Dambullakandamukalana belonging to the Crown.



Surveyor-General's Office,
Colombo, May 29, 1914.

Scale of 8 Chains to an Inch.

G. K. THORNHILL,
for Acting Surveyor-General.

Kegalla S. O. 1—1915.