

Ceylon Government Gazette

Published by Authority.

No. 6,696 — FRIDAY, JANUARY 29, 1915.

PART I.—General: Minutes, Proclamations, Appointments, and General Government Notifications.
 PART II.—Legal and Judicial.
 PART III.—Provincial Administration.
 PART IV.—Land Settlement.
 PART V.—Mercantile, Marine, Municipal, Local, &c.

Separate paging is given to each Part in order that it may be filed separately.

Part IV.—Land Settlement.

	PAGE	PAGE
Preliminary Notices 51	Final Orders 71

PRELIMINARY NOTICES.

Hambantota Notice No. 5,479.

Notice under "The Waste Lands Ordinances of 1897, 1899, 1900, and 1903."

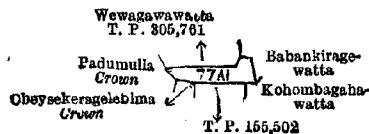
TAKE notice that unless within three months from January 29, 1915, the persons, if any, who claim any interest in the land hereinafter mentioned make claim in person or in writing to the said land or to some interest therein to M. T. Archibald, Esq., Special Officer appointed under section 28 of "The Waste Lands Ordinances of 1897, 1899, 1900, and 1903," at his office at Fort, Colombo:

Such Special Officer, in pursuance of the powers vested in him by the said Ordinances, will declare by writing under his hand that the land, to which no claim has been made, is the property of the Crown.

M. T. ARCHIBALD,
Special Officer.

Description of the Land referred to.

The land commonly called or known as Wewagawawatta, situated in the village of Kahandawa, in the West Giruwa pattu of the Hambantota District, in the Southern Province, containing in extent 1 rood and 8 perches, shown as lot 77A1 in preliminary plan 323, and in the annexed diagram, and bounded as follows: on the north by Wewagawawatta sold by the Crown (T. P. 305,761), Babankiragewatta claimed by Baban Kira; on the east by Babankiragewatta claimed by Baban Kira; on the south by Kohombagahawatta claimed by Kattadiya of Kahandawa, T. P. 155,502, Obesekeragelebima declared to be the property of the Crown under the Waste Lands Ordinances; on the west by Padumulla declared to be the property of the Crown under the Waste Lands Ordinances.



Scale of 8 Chains to an Inch.

Surveyor-General's Office,
Colombo, November 17, 1914.

A. H. G. DAWSON,
for Acting Surveyor-General.

Hambantota S. O. 3—1915.

Kurunegala Notice No. 5,480.

Notice under "The Waste Lands Ordinances of 1897, 1899, 1900, and 1903."

TAKE notice that unless within three months from January 29, 1915, the persons, if any, who claim any interest in the lands hereinafter mentioned or in any one or more of such lands or to some interest therein make claim in person or in writing to the said lands or any of them or to some interest therein to N. A. Hampton, Esq., Special Officer appointed under section 28 of "The Waste Lands Ordinances of 1897, 1899, 1900, and 1903," at his office at Fort, Colombo :

Such Special Officer, in pursuance of the powers vested in him by the said Ordinances, will declare by writing under his hand that the said lands, or such of them as to which no claim has been made, are the property of the Crown.

N. A. HAMPTON,
Special Officer.

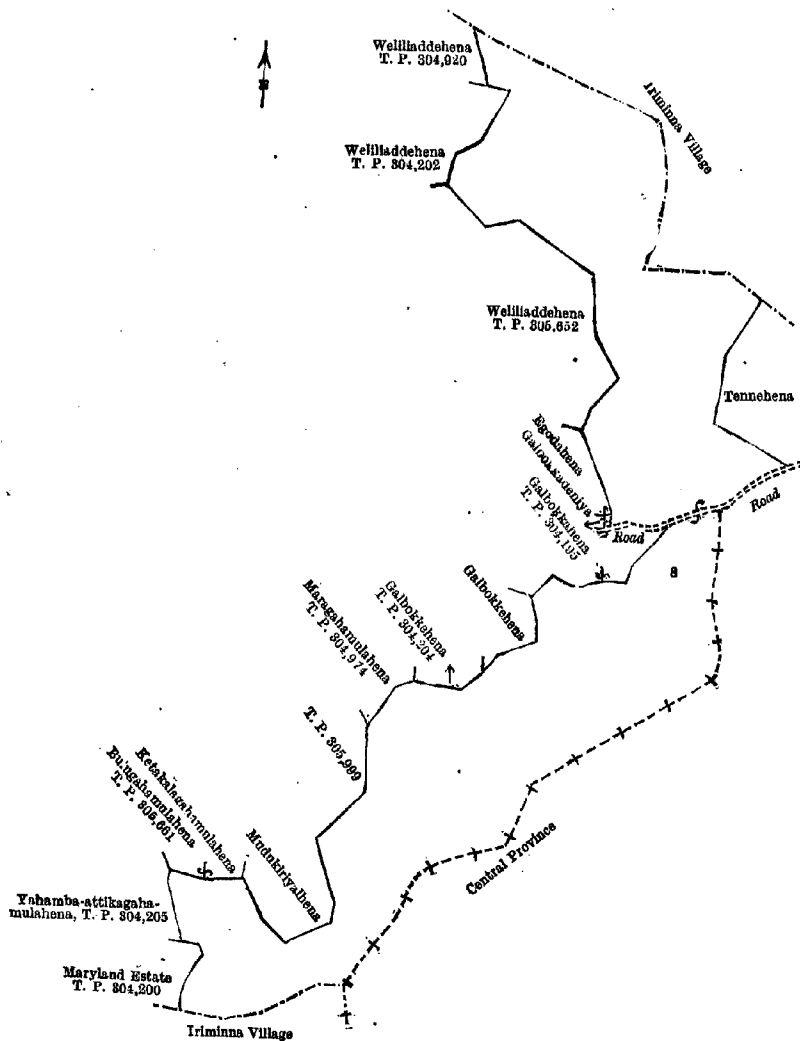
Description of the Lands referred to.

The following lots situated in the village of Koshinna, in the Gannawe korale of the Weudawili hatpattu of the Kurunegala District, in the North-Western Province, as described in the annexed diagrams :—

I.—Preliminary plan 1,530.

Lot.	Name of Land.	Extent, A. R. P.
8	Welliyaddemukulana <i>alias</i> Tennehenamukulana	39 3 4

and bounded as follows : on the north by the village limit of Iriminna ; on the east by the village limit of Iriminna and Tennehenahena sold by the Crown, a road, the boundary of the Central Province ; on the south by the boundary of the Central Province, the village limit of Iriminna ; on the west by Maryland estate sold by the Crown (T. P. 304,200), Yahamba-attikagahamulahena sold by the Crown (T. P. 304,205), Bulugahamulahena sold by the Crown (T. P. 305,661), Ketakelagahamulahena sold by the Crown, Mudukiriyahena sold by the Crown (T. P. 305,999), Maragahamulahena sold by the Crown (T. P. 304,974), Galbokkehena sold by the Crown (T. P. 304,204), Galbokkehena sold by the Crown, Galbokkehena sold by the Crown (T. P. 304,198), a road, Galbokkaderiya sold by the Crown, Egodahena sold by the Crown, Welliyaddehena sold by the Crown (T. P. 305,662), Welliyaddehena sold by the Crown (T. P. 304,202), Welliyaddehena sold by the Crown (T. P. 304,920).



Surveyor-General's Office,
Colombo, October 28, 1914.

Scale of 8 Chains to an Inch.

G. K. THORNHILL,
for Acting Surveyor-General.

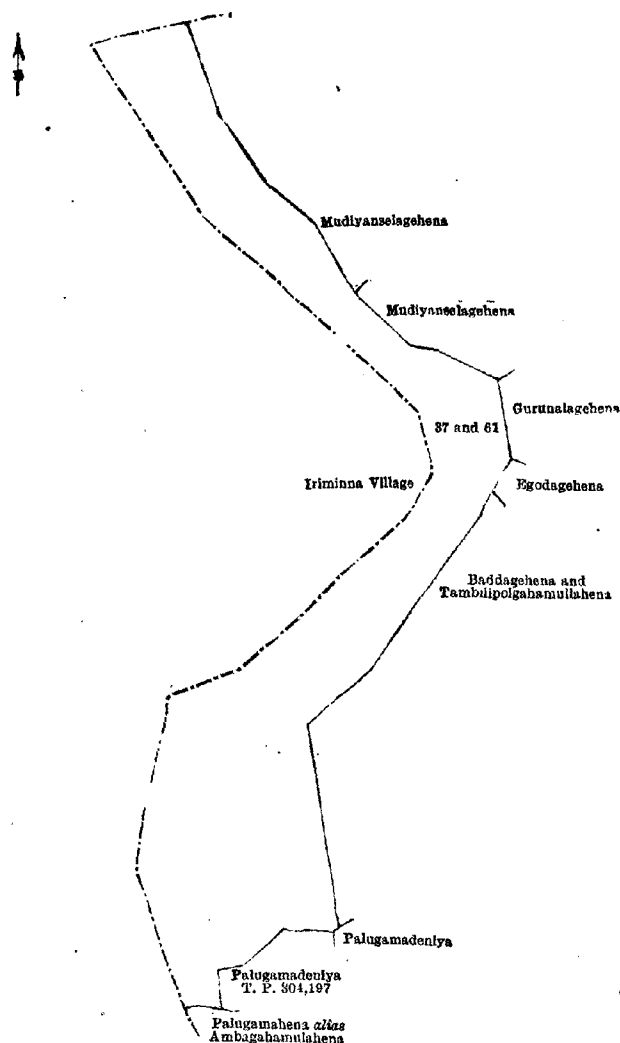
Lot.	Name of Land.	II.—Preliminary plan 1,530.	Extent, A. R. P.
21	Koshinnavela-ela, Galbokka-ela, and Mala-ela		1 0 28

and bounded as follows: on the north by Beligalahena claimed by K. Mudiyanseelage Punchirala; on the east by Beligalahena claimed by K. Mudiyanseelage Punchirala, Gurunnayalakumbura, &c., claimed by K. Mudiyanseelage Punchirala and others, Galbokkahena sold by the Crown (T. P. 304,195), Egodagehena sold by the Crown (T. P. 304,196), Galbokkadeniya sold by the Crown (T. P. 304,196); on the south by Galbokkehena sold by the Crown (T. P. 304,199), Galbokkehena sold by the Crown (T. P. 304,195), Godellehena sold by the Crown (T. P. 304,195), Angunawelakosgahamulawatta sold by the Crown (T. P. 306,004), Galbokkehena sold by the Crown (T. P. 304,195), Migahamulawatta claimed by Ganemaditalayegedera Ukkuwa and others, Gurunnayalakumbura, &c., claimed by K. Mudiyanseelage Punchirala and others, Migahamulawatta claimed by Ganemaditalayegedera Ukkuwa and others, Mudukiriyalhena sold by the Crown, Bulugahamulahena sold by the Crown (T. P. 305,661), Meegahamulawatta claimed by Ganemaditalayegedera Ukkuwa and others, Pallegewatta claimed by Pallegedera Mudiyanse and another, Hewandenyehena *alias* Muttetuwehena sold by the Crown; on the west by Hewandenyehena *alias* Muttetuwehena sold by the Crown, Hewandeniya claimed by Yapa Mudiyanseelage Dingiri Banda and others, Gurunnayalakumbura, &c., claimed by K. Mudiyanseelage Punchirala and others, Alutegodellehena sold by the Crown, Alutegodellewatta sold by the Crown (T. P. 304,969), Alutegodellehena sold by the Crown, Welligodopolagehena sold by the Crown, Beligalahena claimed by K. Mudiyanseelage Punchirala, the village limit of Iriminna.

[For Diagram, see page 54.]

Lot.	Name of Land.	III.—Preliminary plan 1,530.	Extent, A. R. P.
37	Gamakandemukalana		7 0 3
61	Stream		0 0 6
			7 0 9

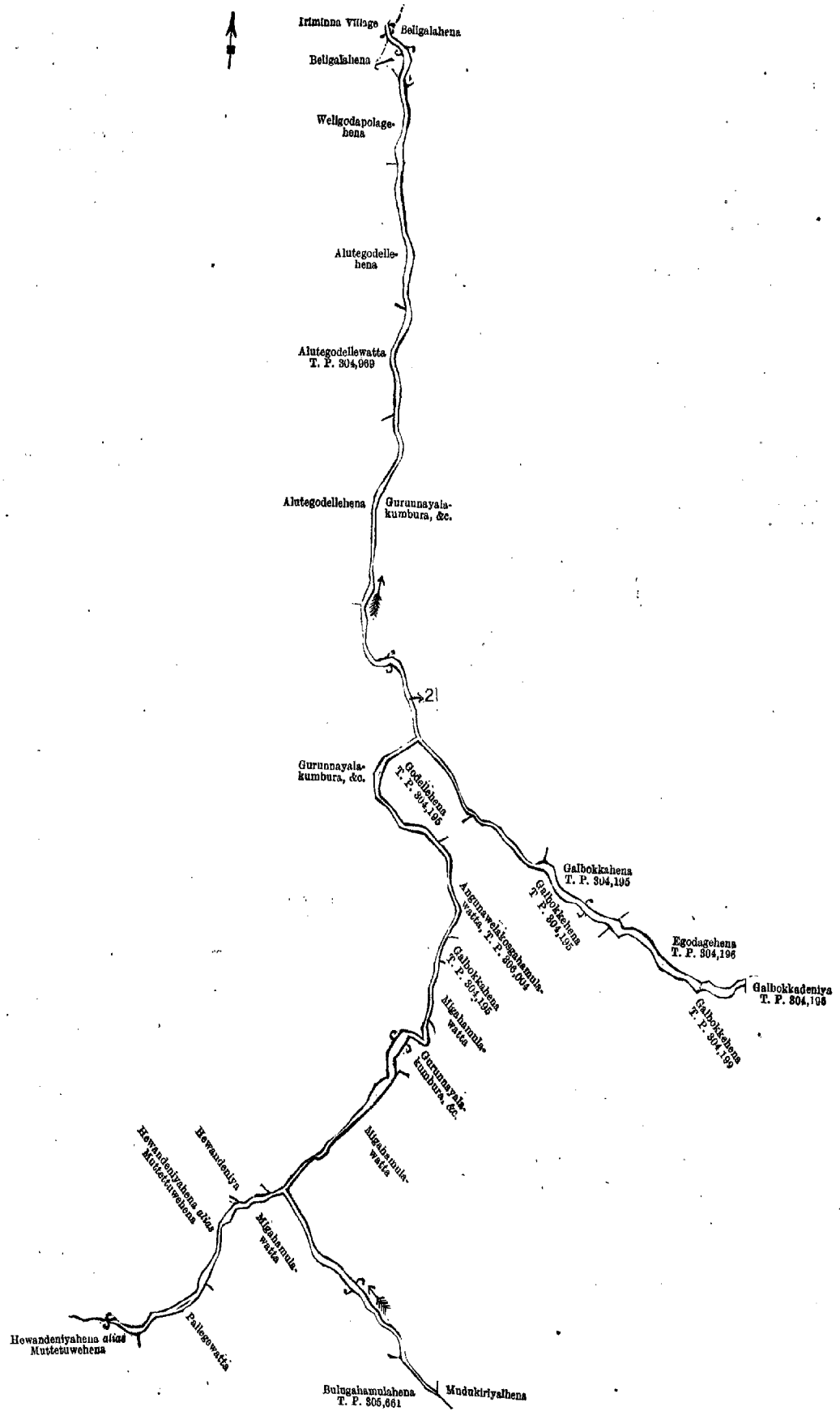
and bounded as follows: on the north by the village limit of Iriminna; on the east by Mudiyanseelagehena sold by the Crown, Gurunalagehena sold by the Crown, Egodagehena sold by the Crown, Baddegehena and Tambilipolgahamullahena sold by the Crown; on the south by Palugamadeniya claimed by Belgodagedera Kauwa and another, Palugamadeniya sold by the Crown (T. P. 304,197), Palugamahena *alias* Ambagahamulahena sold by the Crown; on the west by the village limit of Iriminna.



Surveyor-General's Office,
Colombo, October 28, 1914.

Scale of 4 Chains to an Inch.

G. K. THORNHILL,
for Acting Surveyor-General.



Surveyor-General's Office,
Colombo, October 28, 1914.

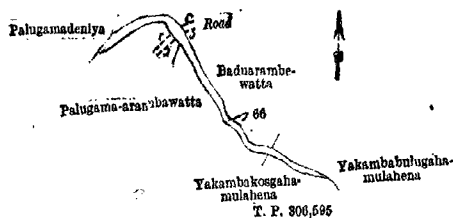
Scale of 4 Chains to an Inch.

G. K. THORNHILL,
for Acting Surveyor-General.

IV.—Preliminary plan 1,530.

Lot.	Name of Land.	Extent, A. R. P.
66	Palugama-ela	0 0 26

and bounded as follows: on the north by Baduarambewatta claimed by Ganemaditalayegedera Kiriata and others; on the east by Baduarambewatta claimed by Ganemaditalayegedera Kiriata and others, Yakambabulugahamulahena sold by the Crown; on the south by Yakambakosgahamulahena sold by the Crown; on the west by Palugama-arambewatta claimed by Belgodagedera Kauwa and another, Palugamadeniya sold by the Crown.



Scale of 4 Chains to an Inch.

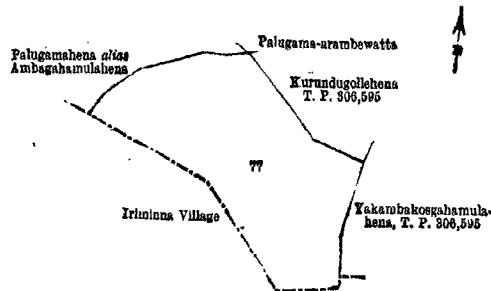
Surveyor-General's Office,
Colombo, October 23, 1914.

G. K. THORNHILL,
for Acting Surveyor-General.

V.—Preliminary plan 1,530.

Lot.	Name of Land.	Extent, A. R. P.
77	Kurundugollamukalana	2 1 20

and bounded as follows: on the north by Palugamahena *alias* Ambagahamulahena sold by the Crown, Palugama-arambewatta claimed by Ganemaditalayegedera Kira and others; on the east by Kurundugollehena sold by the Crown (T. P. 306,595), Yakambakosgahamulahena sold by the Crown (T. P. 306,595), the village limit of Iriminna; on the south and west by the village limit of Iriminna.



Scale of 4 Chains to an Inch.

Surveyor-General's Office,
Colombo, October 28, 1914.

G. K. THORNHILL,
for Acting Surveyor-General.

Kurunegala S. O. 6—1915.

Kurunegala Notice No. 5,481.

Notice under "The Waste Lands Ordinances of 1897, 1899, 1900, and 1903."

TAKE notice that unless within three months from January 29, 1915, the persons, if any, who claim any interest in the lands hereinafter mentioned or in any one or more of such lands or to some interest therein make claim in person or in writing to the said lands or any of them or to some interest therein to N. A. Hampton, Esq., Special Officer appointed under section 28 of "The Waste Lands Ordinances of 1897, 1899, 1900, and 1903," at his office at Fort, Colombo:

Such Special Officer, in pursuance of the powers vested in him by the said Ordinances, will declare by writing under his hand that the said lands, or such of them as to which no claim has been made, are the property of the Crown.

N. A. HAMPTON,
Special Officer.

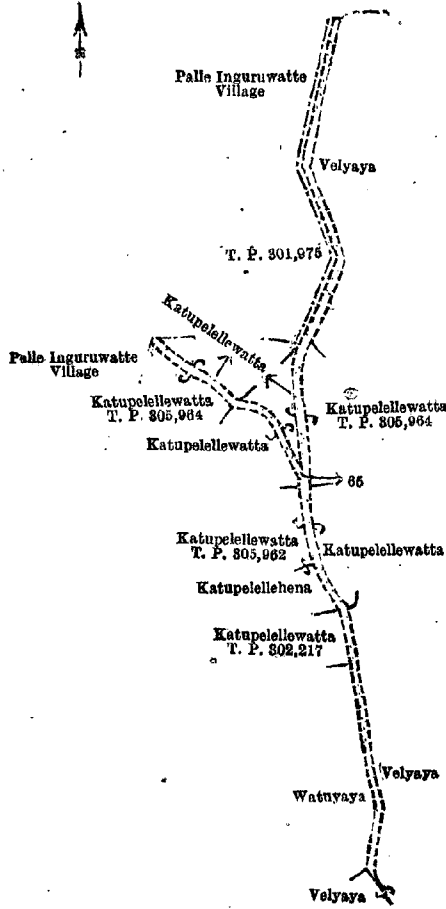
Description of the Lands referred to.

The following lots situated in the village of Udainguruwatta, in the Gannawe korale of the Weudawili hatpattu of the Kurunegala District, in the North-Western Province, as described in the annexed diagrams:—

I.—Preliminary plan 1,528.

Lot.	Name of Land.	Extent, A. R. P.
65	Gonsabhawa road	0 1 10

and bounded as follows: on the north by the village limit of Palleinguruwatta, Katupelellewatta sold by the Crown, T. P. 301,975, the village limit of Palleinguruwatta; on the east by Velyaya (private), Katupelellewatta sold by the Crown (T. P. 305,964), Velyaya (private); on the south by Velyaya (private); on the west by Watuyaya (private), Katupelellewatta sold by the Crown (T. P. 302,217), Katupelellehena sold by the Crown, Katupelellewatta sold by the Crown (T. P. 305,982), Katupelellewatta sold by the Crown, Katupelellewatta sold by the Crown (T. P. 305,964), the village limit of Palleinguruwatta.



Surveyor-General's Office,
Colombo, October 22, 1914.

Scale of 4 Chains to an Inch.

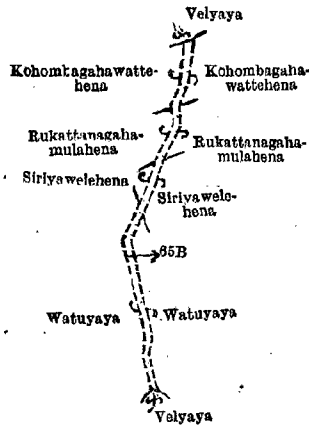
G. K. THORNHILL,
for Acting Surveyor-General.

II.—Preliminary plan 1,528.

Lot.	Name of Land.
65B	Gansabhawa road

Extent, A. R. P.
0 0 23

and bounded as follows : on the north by Velyaya (private) ; on the east by Kohombagahawattehena claimed by Herat Mudiyansele Uku Banda and another, Rukattanagahamulabhena claimed by Herat Mudiyansele Uku Banda and others, Siriyawelehena claimed by Herat Mudiyansele Uku Banda, Waturaya (private) ; on the south by Velyaya (private) ; on the west by Waturaya (private), Siriyawelehena claimed by Herat Mudiyansele Uku Banda, Rukattanagahamulabhena claimed by Herat Mudiyansele Uku Banda and others, Kohombagahawattehena claimed by Herat Mudiyansele Uku Banda and another.



Surveyor-General's Office,
Colombo, October 22, 1914.

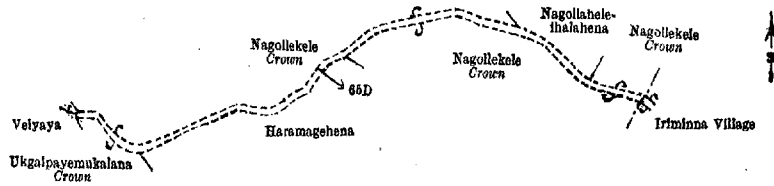
Scale of 4 Chains to an Inch.

G. K. THORNHILL,
for Acting Surveyor-General.

III.—Preliminary plan 1,528.

Lot.	Name of Land.	Extent, A. R. P.
65D	Gansabhawa road	0 1 6

and bounded as follows : on the north by Nagollekele belonging to the Crown, Nagolleheleihalahena claimed by Herat Mudiyansele Kalu Banda and others, Nagollekele belonging to the Crown ; on the east by the village limit of Iriminna ; on the south by Nagollekele belonging to the Crown, Haramagehena claimed by Herat Mudiyansele Ukku Banda and others, Ukgalpayemukulana belonging to the Crown ; on the west by Velyaya (private).



Surveyor-General's Office,
Colombo, October 22, 1914.

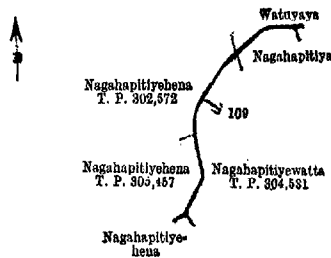
Scale of 4 Chains to an Inch.

G. K. THORNHILL,
for Acting Surveyor-General.

IV.—Preliminary plan 1,528.

Lot.	Name of Land.	Extent, A. R. P.
109	Mala-ela	0 0 10

and bounded as follows : on the north by Watuyaya (private) ; on the east by Nagahapitiya claimed by Herat Mudiyansele Punchi Banda, Nagahapitiyewatta sold by the Crown (T. P. 304,531) ; on the south by Nagahapitiyehena sold by the Crown ; on the west by Nagahapitiyehena sold by the Crown (T. P. 305,457), Nagahapitiyehena sold by the Crown (T. P. 302,572).



Surveyor-General's Office,
Colombo, October 22, 1914.

Scale of 4 Chains to an Inch.

G. K. THORNHILL,
for Acting Surveyor-General.

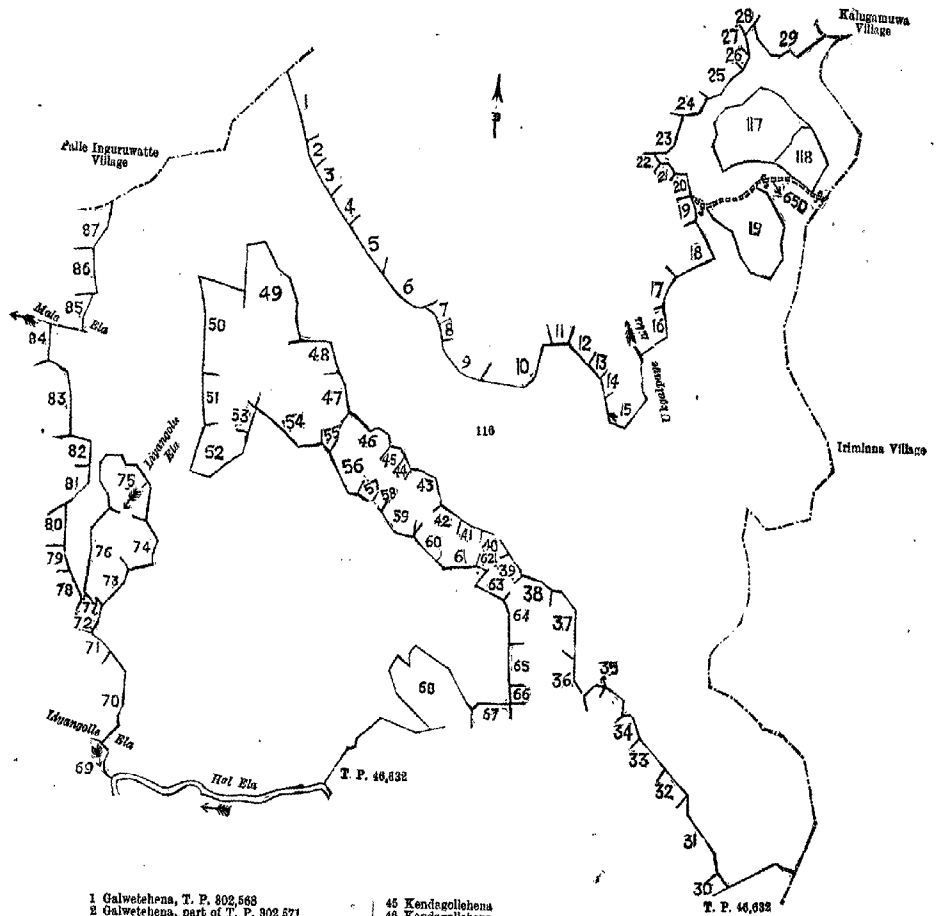
V.—Preliminary plan 1,528.

Lot.	Name of Land.	Extent, A. R. P.
116	Ukgalpayemukulana, Wegalayayemukulana, Nagollekele, Kendegollemukulana, Nawalemukulana, Liyangollemukulana, Galwetemukulana, Ambatennemukulana	417 3 30

and bounded as follows : on the north by Galwetchena sold by the Crown (T. P. 302,568), Galwetchena sold by the Crown (part of T. P. 302,571), Godamadehena sold by the Crown (part of T. P. 302,571), Helapitahena sold by the Crown (part of T. P. 302,571), Damunuhelapitahena sold by the Crown (part of T. P. 302,571), Damunughalandehena sold by the Crown (T. P. 302,571), Kopihena sold by the Crown (part of T. P. 302,571), Iriyagollehenasold by the Crown (T. P. 304,985), Gorokgahapitiyehena sold by the Crown (T. P. 304,984), Gorokgahapitiyehena sold by the Crown (T. P. 302,305), Unapanduragawahena sold by the Crown (part of T. P. 302,303), Galkadullehena (T. P. 306,301), the Ukgalpaye-ela, Pihillagawahena sold by the Crown (part of T. P. 302,303), Watagodahena sold by the Crown (part of T. P. 302,303), Velyaya (private), Havandeniye-elahena sold by the Crown (T. P. 302,303), Havandeniye-elahena sold by the Crown (T. P. 302,301), Kongahapitiyehena sold by the Crown (T. P. 302,574), Kongahapitiyehena sold by the Crown (T. P. 306,177), Kaluwehena sold by the Crown (T. P. 305,203), Kaluwehena sold by the Crown, Maragahamulhena sold by the Crown (T. P. 304,986), Meegahamulatenhena sold by the Crown, Warawattahena claimed by A. M. Perera, Postmaster, Rambukkana, the village limit of Kalugamuwa ; on the east by the village limit of Iriminna ; on the south by T. P. 46,632, Kosgahamulagodellehena claimed by Hatbawa rubber estate, Wegalehena claimed by A. T. E. de Silva and others, Bingulehena claimed by ditto, Wegalehena claimed by ditto, Kahatagollehena claimed by ditto, Kendegollehena claimed by ditto, Nawalahena claimed by ditto, Kendegollehena claimed by ditto, Kehelwattehenyaya claimed by ditto, Niyantalehena claimed by ditto, Kehelwattehena claimed by ditto, Kehelwattehena claimed by Ekanayaka Mudiyansele Tikiri Banda, Kehelwattehena claimed by A. T. E. de Silva and others, Nawalehena claimed by ditto, Kendegollehena claimed by ditto, Kahatagollehena claimed by ditto, Kirigomayayehena claimed by Belgodayalagegedera Kirisalla, Walarambehena claimed by Ekanayaka Mudiyansele Appuhamy Arachchi and others, T. P. 46,632, the Hal-ela, Liyangolle-ela ; on the west by Halmillagollewatta sold by the Crown, T. P. 305,279, Ambatennshena claimed by Herat Mudiyansele Ukku Banda and others, Halmillagollehena claimed by K. T. Karanalis Silva, Olaguwehena claimed by K. T. Karanalis Silva, Liyangollehena claimed by ditto, the Liyangolle-ela, Liyangollehena claimed by K. T. Karanalis Silva, Olaguwehena claimed by ditto, Dehiatthehena claimed by Herat Mudiyansele Bandirala and others, Dehiatthehena claimed by Herat Mudiyansele Dingiri Menika, Dehiatthehena claimed by K. T. Karanalis Silva, Imbulagawahena claimed by ditto, Dehiatthehena claimed by Herat Mudiyansele Ukku Banda and others, Gallenagawahena claimed by Dingiri of Pabbala village, the Mala-ela, Arambayadeniyehena claimed by K. T. Karanalis Silva, Makaralhena claimed by Gurusinghe of Yatadeniya estate, the village limit of Palleinguruwatta.

NOTE.—The following lots lying within the above boundaries are excluded from this part of the notice, and their aggregate acreage of 15 acres 3 roods and 18 perches is not included in the acreage of 417 acres 3 roods and 30 perches given above :—

Preliminary plan 1,528.					
Lot.	Name of Land.	Extent, A. R. P.	Lot.	Name of Land.	Extent, A. R. P.
65D	Gansabhawa road	0 1 6	119	Haramagehena	4 3 33
117	Nagolleheleihalahena	6 0 35			
118	Nagolleheleihalahena	2 1 24			13 3 18



- | | |
|---|--------------------------------------|
| 1 Galwetelehena, T. P. 302,568 | 45 Kendagollehena |
| 2 Galwetelehena, part of T. P. 302,571 | 46 Kendagollehena |
| 3 Galwetelehena, part of T. P. 302,571 | 47 Nawalahena |
| 4 Galwetelehena, part of T. P. 302,571 | 48 Kendagollehena |
| 5 Gedunadehena, part of T. P. 302,571 | 49 Kehelwattehenyaya |
| 6 Helapitahena, part of T. P. 302,571 | 50 Niyantalehena |
| 7 Helapitahena, part of T. P. 302,571 | 51 Kehelwattelehena |
| 8 Damunthelapitahena, part of T. P. 302,571 | 52 Kehelwattelehena |
| 9 Damunthelapitahena, part of T. P. 302,571 | 53 Kehelwattelehena |
| 10 Kopihena, part of T. P. 302,571 | 54 Nawalahena |
| 11 Irtiyagollehena, T. P. 304,965 | 55 Nawalahena |
| 12 Gorokgahapitiyehena, T. P. 304,984 | 56 Kendagollehena |
| 13 Gorokgahapitiyehena, T. P. 302,305 | 57 Kendagollehena |
| 14 Unapanthuragawahena, part of T. P. 302,308 | 58 Kendagollehena |
| 15 Galkadullehena, T. P. 303,301 | 59 Kendagollehena |
| 16 Pihillagawahena, part of T. P. 302,303 | 60 Kendagollehena |
| 17 Watagodabehena, part of T. P. 302,303 | 61 Kendagollehena |
| 18 Watagodabehena, part of T. P. 302,303 | 62 Kendagollehena |
| 19 Velyaya | 63 Kabatagollehena |
| 20 Havandentye-elahena, T. P. 302,302 | 64 Kabatagollehena |
| 21 Havandentye-elahena, T. P. 302,301 | 65 Kabatagollehena |
| 22 Kongahapitiyehena, T. P. 302,374 | 66 Kabatagollehena |
| 23 Kongahapitiyehena, T. P. 306,177 | 67 Kingonyayehena |
| 24 Kaluwehena, T. P. 305,209 | 68 Wataranahena |
| 25 Kaluwehena | 69 Haimillagollewatta, T. P. 305,279 |
| 26 Maragahanulalahena, T. P. 304,986 | 70 Haimillagollehena |
| 27 Meegahamulatennehena | 71 Ambatennehena |
| 28 Meegahamulatennehena | 72 Olaguwehena |
| 29 Warawattehena | 73 Olaguwehena |
| 30 Kongahamulgodellehena | 74 Liyangollehena |
| 31 Wegulehena | 75 Liyangollehena |
| 32 Bingulehena | 76 Olaguwehena |
| 33 Bingulehena | 77 Olaguwehena |
| 34 Wegulehena | 78 Dehlattehena |
| 35 Kabatagollehena | 79 Dehlattehena |
| 36 Kabatagollehena | 80 Dehlattehena |
| 37 Kabatagollehena | 81 Dehlattehena |
| 38 Kabatagollehena | 82 Imbulagawahena |
| 39 Kabatagollehena | 83 Dehlattehena |
| 40 Kendagollehena | 84 Dailagawahena |
| 41 Kendagollehena | 85 Arambayadeniyehena |
| 42 Kendagollehena | 86 Arambayadeniyehena |
| 43 Kendagollehena | 87 Makarahena |
| 44 Kendagollehena | |

Surveyor-General's Office,
Colombo, October 22, 1914.


Scale of 16 Chains to an Inch.

G. K. THORNHILL,
for Acting Surveyor-General.

VI.—Preliminary plan 1,528.

Lot.	Name of Land.	Extent, A. R. P.
116B	Ukgalpayemukalana	0 0 25

and bounded as follows : on the north by Walarambehena claimed by Ekanayaka Mudiyansele Appuhamy Arachchi and others ; on the east by Kinigomayayehena claimed by Belgodayalagegedera Kirisalla ; on the south by T. P. 46,632 ; on the west by Walarambehena claimed by Ekanayaka Mudiyansele Appuhamy Arachchi and others.



Scale of 4 Chains to an Inch.

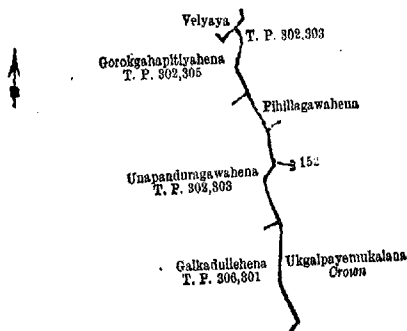
Surveyor-General's Office,
Colombo, October 22, 1914.

G. K. THORNHILL,
for Acting Surveyor-General.

VII.—Preliminary plan 1,528.

Lot.	Name of Land.	Extent, A. R. P.
152	Ukgalpaye-ela	0 0 12

and bounded as follows : on the north by a Velyaya (private) ; on the east by T. P. 302,303, Pihillagawahena sold by the Crown, Ukgalpayemukalana belonging to the Crown ; on the south by Ukgalpayemukalana belonging to the Crown ; on the west by Galkadullehena sold by the Crown (T. P. 306,301), Unapanduragawahena sold by the Crown (T. P. 302,303), Gorakgahapitiyehena sold by the Crown (T. P. 302,305).



Scale of 4 Chains to an Inch.

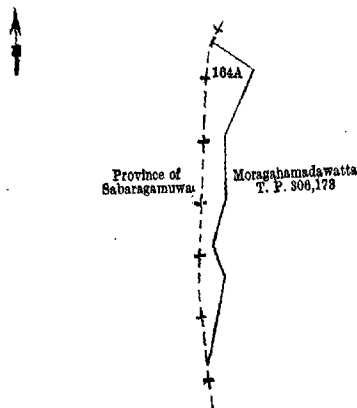
Surveyor-General's Office,
Colombo, October 22, 1914.

G. K. THORNHILL,
for Acting Surveyor-General.

VIII.—Preliminary plan 1,528.

Lot.	Name of Land.	Extent, A. R. P.
164A	Kunurewelamukalana	0 1 32

and bounded as follows : on the north, east, and south by Moragahamadawatta sold by the Crown (T. P. 306,173) ; on the west by the boundary of the Province of Sabaragamuwa.



Scale of 4 Chains to an Inch.

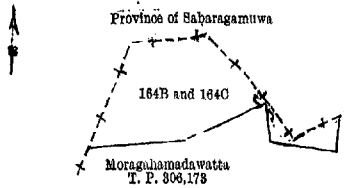
Surveyor-General's Office,
Colombo, October 22, 1914.

G. K. THORNHILL,
for Acting Surveyor-General.

IX.—Preliminary plan 1,528.

Lot.	Name of Land.	Extent, A. B. P.
164B ..	Kunurawelamukalana ..	0 0 18
164C ..	Kunurawelahena ..	0 3 27
		1 0 5

and bounded as follows : on the north and east by the boundary of the Province of Sabaragamuwa ; on the south by Moragahamadawatta sold by the Crown (T. P. 306,173) ; on the west by the boundary of the Province of Sabaragamuwa.



Scale of 4 Chains to an Inch.

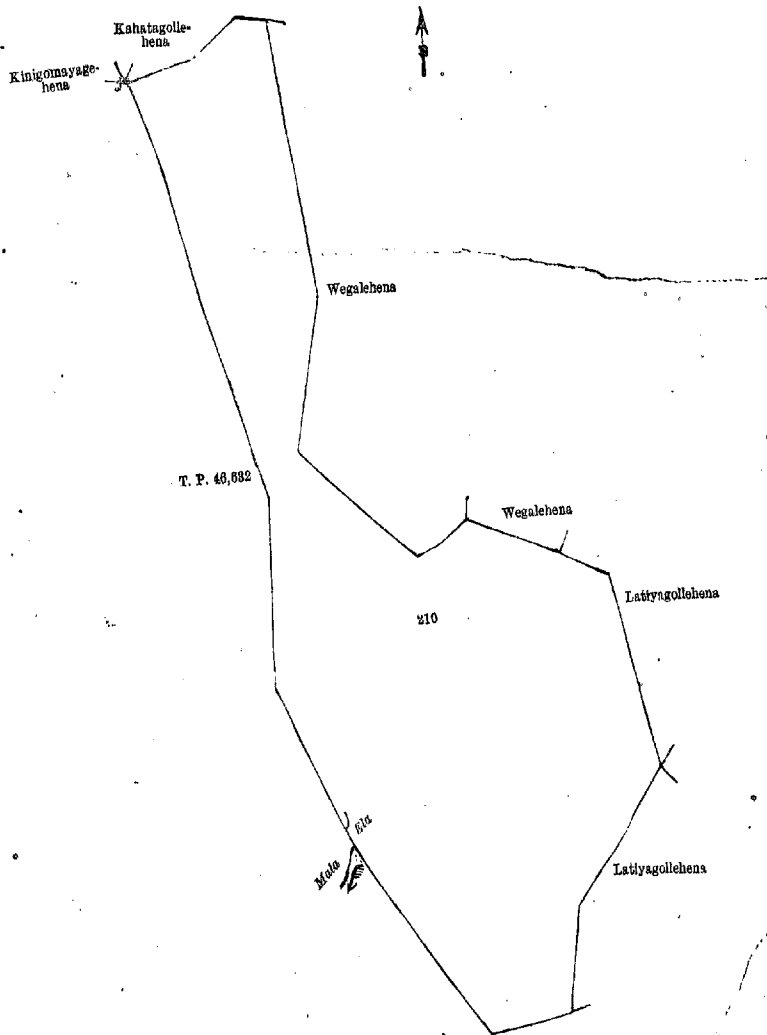
Surveyor-General's Office,
Colombo, October 22, 1914.

G. K. THORNHILL,
for Acting Surveyor-General.

X.—Preliminary plan 1,528.

Lot.	Name of Land.	Extent, A. B. P.
210 ..	Harankahagollemukalana ..	13 0 5

and bounded as follows : on the north by Kinigomayagehena claimed by Balgodayalagegedera Kirisalla, Kahatagollehena claimed by A. T. E. de Silva and others ; on the east by Wegalehena claimed by A. T. E. de Silva and others, Latiyagollehena claimed by A. T. E. de Silva and others ; on the south and west by T. P. 46,632.



Scale of 4 Chains to an Inch.

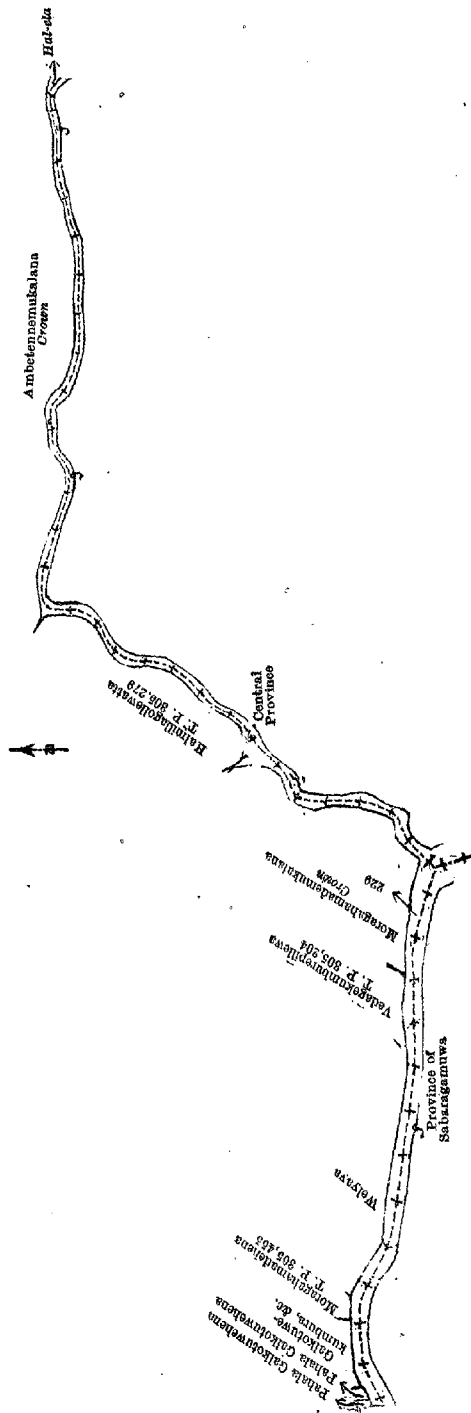
Surveyor-General's Office,
Colombo, October 22, 1914.

G. K. THORNHILL,
for Acting Surveyor-General.

XI.—Preliminary plan 1,528.

Lot.	Name of Land.	Extent, A. R. P.
229	Parts of Rambukkan-oya, Hal-ela, &c.	2 3 21

and bounded as follows: on the north by Pahalagalkotuwehena claimed by Gonemadittayalagegedera Handuna and another, Pahalagalkotuwehena sold by the Crown, Galkotuwekumbura, &c., claimed by Gonemadittayalagegedera Handuna and others, Moragahamadehena sold by the Crown (T. P. 305,455), Welyaya (private), Vedagekumburapillewa sold by the Crown (T. P. 305,204), Moragahamadamukalana belonging to the Crown, Halmillagollewatta sold by the Crown (T. P. 305,279), Ambetennamukalana belonging to the Crown; on the east by Hal-ela, (private); on the south by the boundary of the Central Province, the boundary of the Province of Sabaragamuwa; on the west by the boundary of the Province of Sabaragamuwa.



Surveyor-General's Office,
Colombo, October 22, 1914.

Scale of 16 Chains to an Inch.
Kurunegala S. O. 7.—1915.

G. K. THORNHILL,
for Acting Surveyor-General.

Anuradhapura Notice No. 5,482.

Notice under "The Waste Lands Ordinances of 1897, 1899, 1900, and 1903."

TAKE notice that unless within three months from January 29, 1915, the persons, if any, who claim any interest in the lands hereinafter mentioned or in any one or more of such lands or to some interest therein make claim in person or in writing to the said lands or any of them or to some interest therein to T. G. Willett, Esq., Special Officer appointed under section 28 of "The Waste Lands Ordinances of 1897, 1899, 1900, and 1903," at his office at Fort, Colombo :

Such Special Officer, in pursuance of the powers vested in him by the said Ordinances, will declare by writing under his hand that the said lands, or such of them as to which no claim has been made, are the property of the Crown.

T. G. WILLETT,
Special Officer.

Description of the Lands referred to.

The following lots situated in the village of Ikirigollewa, in the Pahalawewa tulana of the Kende korale, of the Nuwaragam palata, in the North-Central Province, as described in the annexed diagram :—

Preliminary plan 605.

Lot.	Name of Land.	Extent, A. R. P.	Lot.	Name of Land.	Extent, A. R. P.
1	Ikirigollewemukalana	137 3 17	8B	Ikirigollewekele	0 0 24
2	Ikirigollewewewa (tank bund)	56 3 4	9	Adipara	0 0 6
3	Landukele	22 3 18	10	Do.	0 0 26
3A	Do.	0 3 10	11	Do.	0 0 32
4A	Accaraidama	0 1 22	12	Do.	0 0 8
6	Ikirigollewepuranawelagangoda	0 0 26	13	Wan-ela	0 2 1
7	Tisbamba	1 1 6	14	Adipara	0 0 3
7A	Do.	0 2 0	15	Ela	0 1 26
8	Ikirigollewekele	131 1 23			
8A	Do.	0 1 9			353 3 21

and bounded as follows : on the north by the village limit of Yakadutuweva ; on the east by the village limit of Yakadutuweva, the village limit of Rotawewa, the village limit of Dunuwattagama ; on the south by the village limit of Konkakupotana, the village limit of Gonapetiya ; on the west by the village limit of Kudagama, the village limit of Kongollewa.

NOTE.—The following lots lying within the above boundaries are excluded from this notice, and their aggregate acreage of 37 acres 3 roods and 9 perches is not included in the acreage of 353 acres 3 roods and 21 perches given above :—

Preliminary plan 605.

Lot.	Name of Land.	Extent, A. R. P.
A 4	T. Ps. 267,222, 267,393	6 1 12
A 5	Ikirigollewapuranawela	31 1 37

[For Diagram see page 63.]

37 3 9

Anuradhapura Notice No. 5,483.

Notice under "The Waste Lands Ordinances of 1897, 1899, 1900, and 1903."

TAKE notice that unless within three months from January 29, 1915, the persons, if any, who claim any interest in the lands hereinafter mentioned or in any one more of such lands make claim in person or in writing to the said lands or any of them or to some interest therein to T. G. Willett, Esq., Special Officer appointed under section 28 of "The Waste Lands Ordinances of 1897, 1899, 1900, and 1903," at his office at Fort, Colombo :

Such Special Officer, in pursuance of the powers vested in him by the said Ordinances, will declare by writing under his hand that the said lands, or such of them as to which no claim has been made, are the property of the Crown.

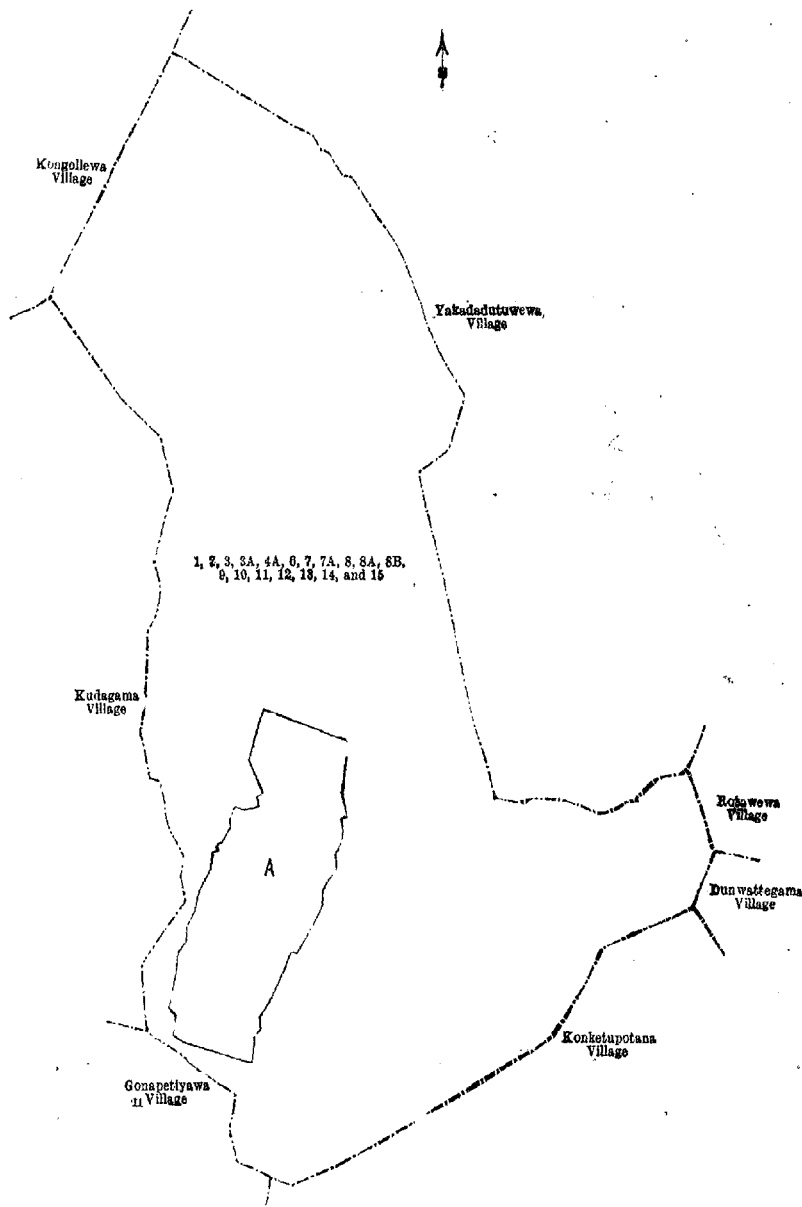
T. G. WILLETT,
Special Officer.

Description of the Lands referred to.

The following lots situated in the village of Muwaetagama, in the Kandu tulana of the Kadawat korale of the Nuwaragam palata, in the North-Central Province, as described in the annexed diagram :—

Preliminary plan 578.

Lot.	Name of Land.	Extent, A. R. P.	Lot.	Name of Land.	Extent, A. R. P.
1	Muwaetagamalandukele	477 1 20	21D	Mukalana	12 1 26
1A	Do. (road reservation)	2 1 22	21E	Do.	43 1 16
1B	Do. (path reservation)	0 0 19	21F	Do.	8 2 34
1C	Muwaetagamalandukele	0 2 0	21G	Do.	97 0 0
1D	Do.	60 0 12	21H	Adipara	0 0 11
1E	Do.	16 0 36	21I	Do.	0 0 3
1F	Do.	16 2 27	22A	Gangoda	1 2 4
1G	Do.	69 1 16	23	Ulpothewewa	9 3 38
1H	Do. (bund reservation)	12 3 25	24	Ela	0 0 1 10
1I	Muwaetagamalandukele	4 1 14	25	Karaththapara	3 3 33
1O	Do.	70 2 36	25½	Adipara	0 1 8
1½	Landukele (stream reservation)	2 1 39	26	Ela	0 2 5
1¼	Ela	0 0 6	27	Ela	0 0 21
2	Minipittaniya	1 0 0	28	Oya	3 0 30
11E	Muwaetagamalanda	3 0 30	29	Adipara	0 1 8
11G	Do. (path reservation)	0 2 12	30	Do.	0 0 37
12	Muwaetagamalanda	9 2 28	30½	Do.	0 0 7
13	Mukalana	61 3 28	30¾	Do.	0 0 4
15	Bogahawela-accara	6 0 17	31	Ela	0 2 28
15½	Do.	3 1 39	32	Wan-ela	10 0 18
16	Bogahawewa	2 2 31	33	Adipara	1 0 19
20	Muwaetagamawewa	320 2 13	33A	Do.	0 2 0
21	Mukalana	97 1 15	34	Wan-ela	1 2 37
21A	Do. (road reservation)	3 3 0			
21B	Do. (do.)	1 1 28			
21C	Mukalana	37 2 15			1,478 3 5



Scale of 16 Chains to an Inch.

Surveyor-General's Office,
Colombo, November 11, 1914.

Anuradhapura S. O. 4—1915.

G. K. THORNHILL,
for Acting Surveyor-General.

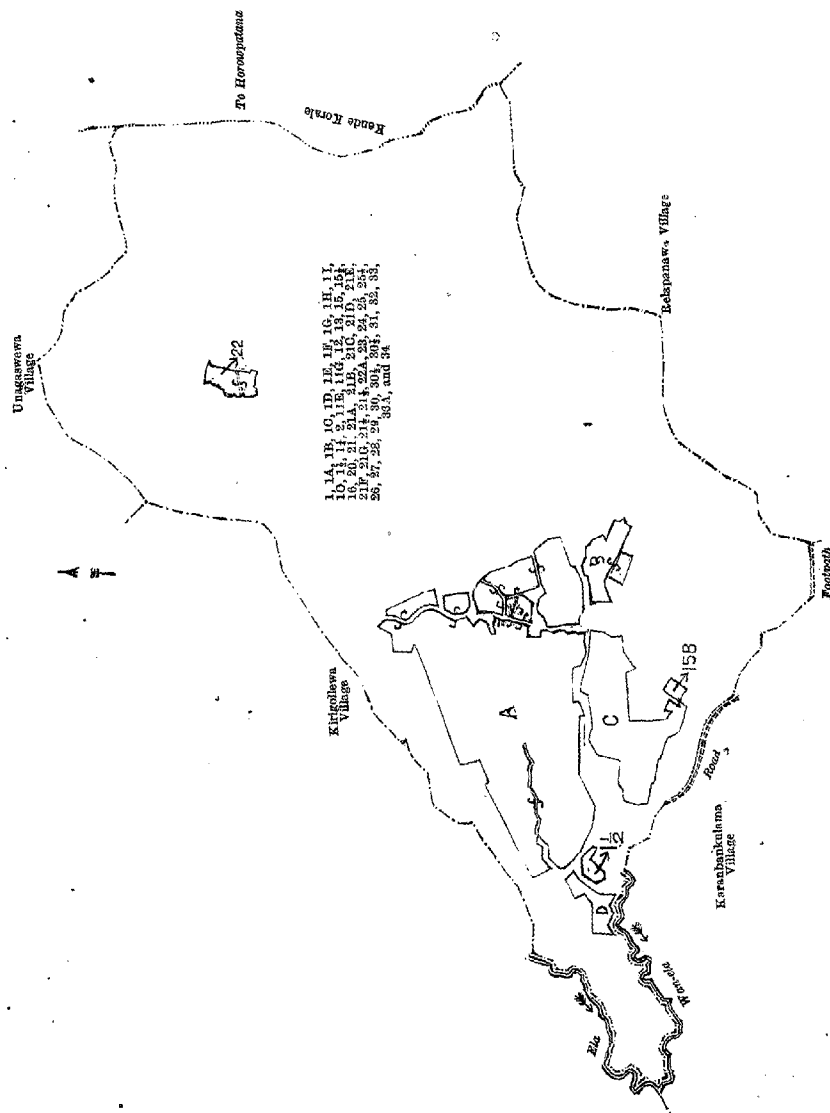
and bounded as follows: on the north by an ela, the village limit of Kirigollewa, the village limit of Unagaswewa; on the east by the boundary of the Kende korale; on the south by the village limit of Relapanawa, a footpath; on the west by the village limit of Karanbankulama, the Wan-ela.

NOTE.—The following lots lying within the above boundaries are excluded from this notice, and their aggregate acreage of 247 acres is not included in the acreage of 1,478 acres 3 roods and 5 perches given above:—

Preliminary plan 578.

Lot.	Name of Land.	Extent, A. R. P.	Lot.	Name of Land.	Extent, A. R. P.
A 1J ..	Muwaetagamalandukele	.. 0 1 33	A 11B ..	Gangoda	.. 0 0 34
A 1K ..	Do.	.. 1 1 24	A 11C ..	Kumbura	.. 0 3 11
A 1L ..	Do.	.. 0 2 1	A 11D ..	Do.	.. 0 1 22
A 1M ..	Do.	.. 1 3 21	A 11F ..	Do.	.. 0 1 0
A 1N ..	Do.	.. 1 1 0	A 11H ..	Do.	.. 0 1 0
A 11 ..	Gangodakumbura, T. Ps. 121,937, 239,896, 229,939, &c.	.. 108 2 6	B 19 ..	Kumbura, T. Ps. 245,004, 238,770, 222,865, &c.	.. 8 0 16
A 11A ..	Kumbura	.. 67 1 23	B 19A ..	Kumbura	.. 1 3 22

Lot.	Name of Land.	Extent, A. R. P.	Lot.	Name of Land.	Extent, A. R. P.
B 19B	Kumbura	.. 0 2 0	C 15A	Bogahawela-accara	.. 0 1 34
B 19C	Do.	.. 0 0 33	C 154	Do.	.. 0 0 28
B 19D	Do.	.. 0 0 20	14	Muwaotagamalandukole	.. 2 0 12
B 19E	Do.	.. 0 0 3	D 13A	Mukalana	.. 1 3 14
B 19F	Do.	.. 0 1 35	D 13B	Do.	.. 4 0 25
C 14	Meegahawela, T. Ps. 229,304, 193,684, 252,828, 172,508, &c.	.. 33 0 35	15B	Bogahawela-accara (T. P. 233,010)	.. 1 2 26
C 14A	Meegahawela	.. 2 0 14	22	Ulpothawewakumbura	.. 5 1 0
C 14B	Do.	.. 1 1 28			247 0 0



Surveyor-General's Office,
Colombo, October 3, 1914.

Scale of 32 Chains to an Inch.

Anuradhapura S. O. 5—1915.

G. K. THORNHILL,
for Acting Surveyor-General.

Anuradhapura Notice No. 5,484.

Notice under "The Waste Lands Ordinances of 1897, 1899, 1900, and 1903."

TAKE notice that unless within three months from January 29, 1915, the persons, if any, who claim any interest in the lands hereinafter mentioned or in any one or more of such lands or to some interest therein make claim in person or in writing to the said lands or any of them or to some interest therein to T. G. Willett, Esq., Special Officer appointed under section 28 of "The Waste Lands Ordinances of 1897, 1899, 1900, and 1903," at his office at Fort, Colombo :

Such Special Officer, in pursuance of the powers vested in him by the said Ordinances, will declare by writing under his hand that the said lands, or such of them as to which no claim has been made, are the property of the Crown.

T. G. WILLETT,
Special Officer.

Description of the Lands referred to.

The following lots situated in the village of Dunuwattagama, in the Ihala Kende tulana of the Kende korala of the Nuwaragam palata, in the North-Central Province, as described in the annexed diagram :—

Preliminary plan 606.					
Lot.	Name of Land.	Extent, A. R. P.	Lot.	Name of Land.	Extent, A. R. P.
1	Godakirilagahalanda	.. 28 2 26	7	Palugahamukalana	.. 22 0 0
2B	Mylagahalanda	.. 1 0 18	8	Rampatwila-oya	.. 2 2 31
3	Dunwattagamawewa	.. 14 3 37	9	Adipara	.. 0 0 38
4	Mylagahalanda	.. 195 1 14	10	Pinpara	.. 2 2 3
4B	Do.	.. 0 3 32	11	Adipara	.. 0 0 26
4C	Do.	.. 1 1 25	12	Do.	.. 0 0 9
4D	Do.	.. 30 1 2	13	Do.	.. 0 0 11
4E	Do.	.. 0 1 3	14	Ela	.. 0 3 23
4F	Do.	.. 3 0 17	15	Wekanda	.. 0 2 24
4G	Do.	.. 0 0 10			
4H	Do.	.. 7 2 1			416 1 36
5	Godakirilagahamukalana	.. 102 0 8			
5A	Do.	.. 1 1 38			

and bounded as follows : on the north by the village limit of Rotawewa ; on the east by the boundary of the Kanadara korale ; on the south by the Rampatwila-oya (the boundary of the Kanadara korale), on the west by the village limit of Konketupotana, the village limit of Ikirigollewa.

NOTE.—The following lots lying within the above boundaries are excluded from this notice, and their aggregate acreage of 19 acres 2 roods and 30 perches is not included in the acreage of 416 acres 1 rood and 36 perches given above :—

Preliminary plan 606.					
Lot.	Name of Land.	Extent, A. R. P.	Lot.	Name of Land	Extent, A. R. P.
1A	Godakirilagahalanda	.. 1 0 27	4A	Mylagahalanda	.. 0 3 16
2	T. Ps. 193,232 and 214,850	.. 15 1 33	6	Dunwattagamagangoda	.. 1 2 14
2A	Accaraidama	.. 0 1 22			
2C	Mylagahalanekekumbura	.. 0 0 28			19 2 30
2D	Godakirilagahalandekumbura	.. 0 0 10			

(For Diagram see page 66.)

Anuradhapura Notice No. 5,485.

Notice under "The Waste Lands Ordinances of 1897, 1899, 1900, and 1903."

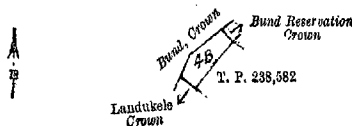
TAKE notice that unless within three months from January 29, 1915, the persons, if any, who claim any interest in the land hereinafter mentioned make claim in person or in writing to the said land or to some interest therein to T. G. Willett, Esq., Special Officer appointed under section 28 of "The Waste Lands Ordinances of 1897, 1899, 1900, and 1903," at his office at Fort, Colombo :

Such Special Officer, in pursuance of the powers vested in him by the said Ordinances, will declare by writing under his hand that the land, to which no claim has been made, is the property of the Crown.

T. G. WILLETT,
Special Officer.

Description of the Land referred to.

The land commonly called or known as Accaraidama, situated in the village of Kudagama, in the Pahawewa tulana of the Kende korale of the Nuwaragam palata, in the North-Central Province, containing in extent 1 rood and 14 perches, shown as lot 4B in preliminary plan 609, and in the annexed diagram, and bounded as follows : on the north by a bund reservation belonging to the Crown ; on the east by T. P. 238,582 ; on the south by Landukele belonging to the Crown ; on the west by a bund belonging to the Crown.

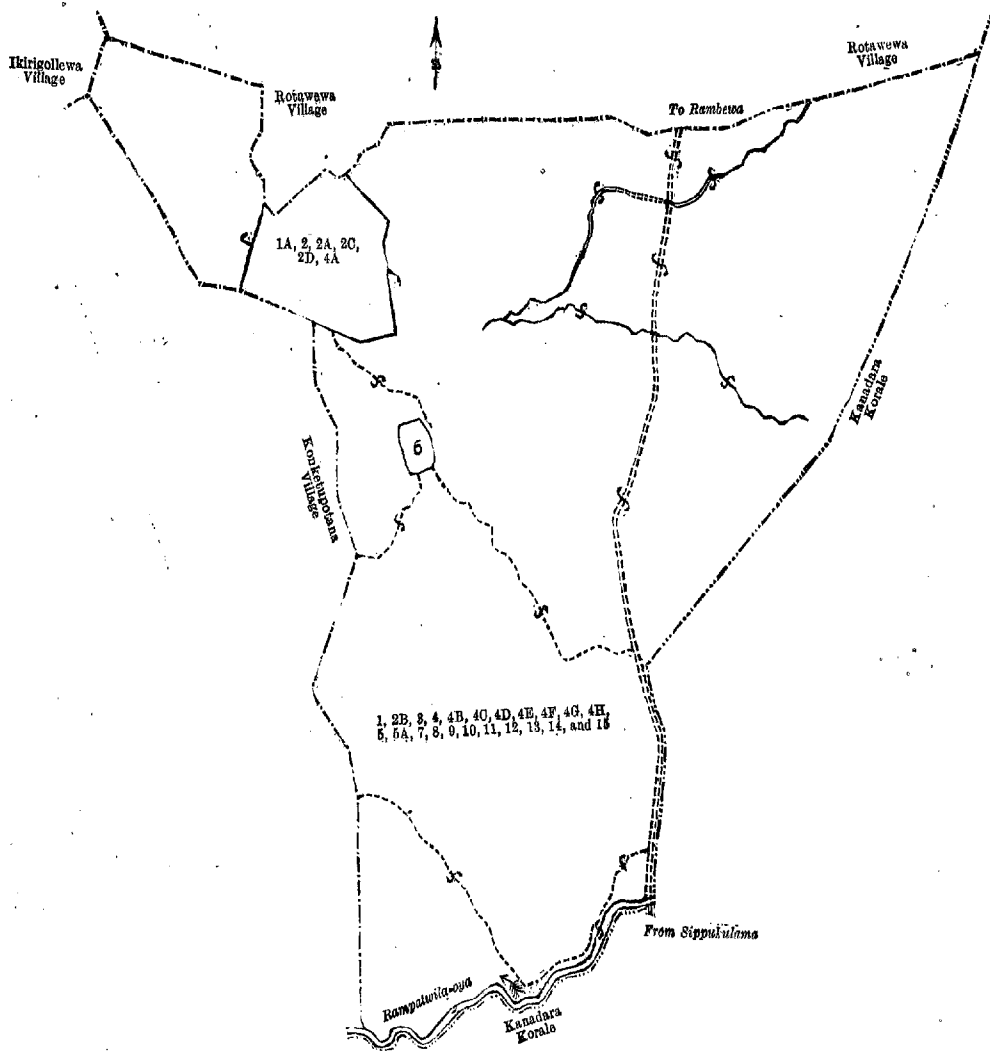


Scale of 8 Chains to an Inch.

Surveyor-General's Office,
Colombo, November 17, 1914.

Anuradhapura S. O. 7—1915.

A. H. G. DAWSON,
for Acting Surveyor-General.



Surveyor-General's Office,
Colombo, October 31, 1914.

Scale of 16 Chains to an Inch.
Anuradhapura S. O. 6—1915.

G. K. THORNHILL,
for Acting Surveyor-General.

Colombo Notice No. 5,486.

Notice under "The Waste Lands Ordinances of 1897, 1899, 1900, and 1903."

TAKE notice that unless within three months from January 29, 1915, the persons, if any, who claim any interest in the lands hereinafter mentioned or in any one or more of such lands appear before the Hon. the Government Agent of the Western Province, at his office in Colombo, and make claim in person or in writing to the said lands or any of them or to some interest therein :

Such Government Agent, in pursuance of the powers in him vested by the said Ordinances, will declare by writing under his hand that the said lands, or such of them as to which no claim has been made, are the property of the Crown.

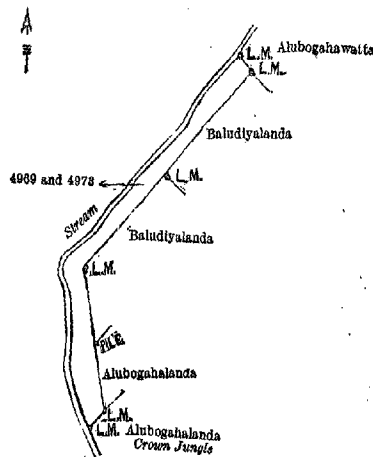
J. G. FRASER,
Government Agent.

Description of the Lands referred to.

The following lots situated in the village of Pinnawala, in Meda pattu of Hewagama korale, in the Colombo District of the Western Province, as described in the annexed diagram :—

Lot.	Name of Land.	Extent, A. R. P.
4969	Baludeniyalanda (reservation for stream)	0 0 27
4973	Do. (do.)	0 1 28
		0 2 15

and bounded as follows : on the north-east by Alubogahawatta claimed by Kathriachchi Pinnawalage Mathes Appu and others of Pinnawala ; on the east by Baludiyalanda sold by the Crown to Pusselle Mulagamage Jeronis Appu of Pinnawala, Baludiyalanda sold by the Crown to Suraweera Arachchige Don William of Neluwatuduwa, and Alubogahalanda sold by the Crown to Suraweera Arachchige Don William of Neluwatuduwa ; on the south-east by Alubogahalanda, Crown jungle ; and on the south-west and north-west by a stream.



Surveyor-General's Office,
Colombo, October 23, 1914.

Scale of 4 Chains to an Inch.

C. R. LUNDIE,
for Acting Surveyor-General.

Colombo Notice No. 5,487.

Notice under "The Waste Lands Ordinances of 1897, 1899, 1900, and 1903."

TAKE notice that unless within three months from January 29, 1915, the persons, if any, who claim any interest in the land hereinafter mentioned appear before the Hon. the Government Agent of the Western Province, at his office in Colombo, and make claim in person or in writing to the said land or to some interest therein:

Such Government Agent, in pursuance of the powers in him vested by the said Ordinances; will declare by writing under his hand that the said land, to which no claim has been made, is the property of the Crown.

J. G. FRASER,
Government Agent.

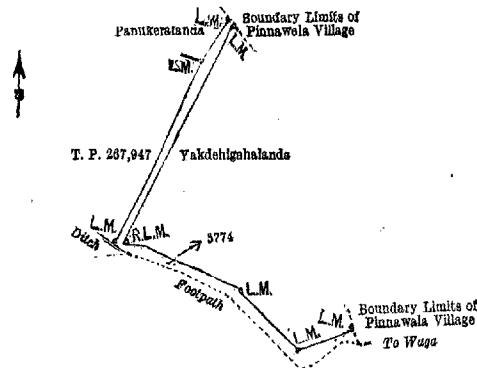
Description of the Land referred to.

The following lot situated in the village of Uggala, in Meda pattu of Hewagam korale, in the Colombo District of the Western Province, as described in the annexed diagram:—

Preliminary plan 15,573.

Lot.	Name of Land.	Extent, A. R. P.
5774	Yakdehigahalanda (reservation for a path)	0 1 21

and bounded as follows: on the north-east by boundary limits of Pinnawala village; on the east by Yakdehigahalanda sold by the Crown to Don Lewis Welikala of Uggala and boundary limits of Pinnawala village; on the south-east and south-west by a footpath to Waga and ditch; and on the north-west by land depicted in title plan 267,947 and Panukeralanda sold by the Crown to Hawawasanpuwakpitiyage Hendrick Appu of Uggala.



Surveyor-General's Office,
Colombo, October 23, 1914.

Scale of 4 Chains to an Inch.

C. R. LUNDIE,
for Acting Surveyor-General.

Colombo Notice No. 5,488.

Notice under "The Waste Lands Ordinances of 1897, 1899, 1900, and 1903."

TAKE notice that unless within three months from January 29, 1915, the persons, if any, who claim any interest in the lands hereinafter mentioned or in any one or more of such lands appear before the Hon. the Government Agent of the Western Province, at his office in Colombo, and make claim in person or in writing to the said lands or any of them or to some interest therein:

Such Government Agent, in pursuance of the powers in him vested by the said Ordinances, will declare by writing under his hand that the said lands, or such of them as to which no claim has been made, are the property of the Crown.

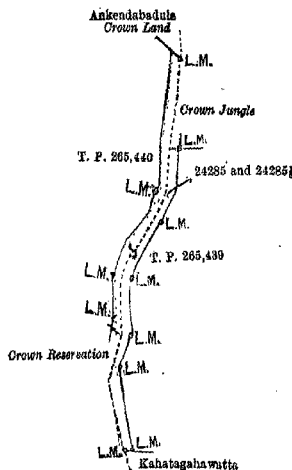
J. G. FRASER,
Government Agent.

Description of the Lands referred to.

The following lots situated in the village of Hapitigama, in Udugaha pattu of Hapitigam korale, in the Negombo District of the Western Province, as described in the annexed diagram:—

Preliminary plan 13,693.			Extent, A. R. P.
Lot.	Name of Land.		
24285	Bunwallikanatta (reservation for path)		0 0 36
24285½	Do. (do.)		0 0 33
			0 1 29

and bounded as follows: on the north-east by Ankendabadula, Crown land; on the east by Crown jungle and land depicted in title plan 265,439; on the south by Kahatagahawatta claimed by I. Sudana and others; and on the west by Crown reservation and land depicted in title plan 265,440.



Scale of 4 Chains to an Inch.

Surveyor-General's Office,
Colombo, October 23, 1914.

C. R. LUNDIE,
for Acting Surveyor-General.

Colombo Notice No. 5,439.**Notice under "The Waste Lands Ordinances of 1897, 1899, 1900, and 1903."**

TAKE notice that unless within three months from January 29, 1915, the persons, if any, who claim any interest in the lands hereinafter mentioned or in any one or more of such lands appear before the Hon. the Government Agent of the Western Province, at his office in Colombo, and make claim in person or in writing to the said lands or any of them or to some interest therein:

Such Government Agent, in pursuance of the powers in him vested by the said Ordinances, will declare by writing under his hand that the said lands, or such of them as to which no claim has been made, are the property of the Crown.

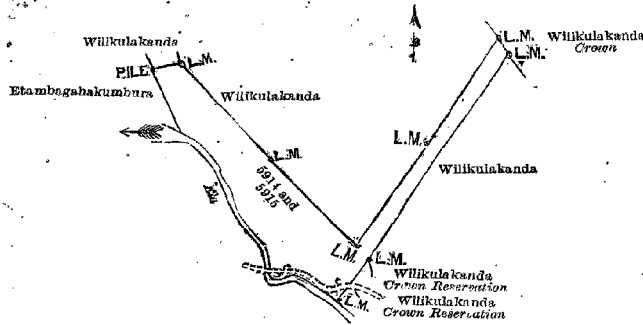
J. G. FRASER,
Government Agent.

Description of the Lands referred to.

The following lots situated in the village of Makura, in Udugaha pattu of Hapitigam korale, in the Negombo District of the Western Province, as described in the annexed diagram:—

Preliminary plan 15,624.			Extent, A. R. P.
Lot.	Name of Land.		
5914	Wilikulakanda (reservation for road)		0 1 0
5915	Do. (reservation for stream)		1 0 14
			1 1 14

and bounded as follows: on the north by Wilikulakanda sold by the Crown to Dammadasi Terunnanse of Makura Temple and Wilikulakanda sold by the Crown to Lady Esline Maria Obeyesekere of Hill Castle, Colombo; on the north-east by Wilikulakanda belonging to the Crown; on the south-east by Wilikulakanda sold by the Crown to Patirennahalage James Appuhamy of Makura and Heralu Patirennahalage Davith Sinno of Makura, Wilikulakanda, Crown reservation; and on the south-west by an ele and Etambagahakumbura sold by the Crown to Dammadasi Terunnanse of Makura Temple



Surveyor-General's Office,
Colombo, October 23, 1914.

Scale of 4 Chains to an Inch.

C. R. LUNDIE,
for Acting Surveyor-General.

Colombo Notice No. 5,490.

Notice under "The Waste Lands Ordinances of 1897, 1899, 1900, and 1903."

TAKE notice that unless within three months from January 29, 1915, the persons, if any, who claim any interest in the land hereinafter mentioned appear before the Hon. the Government Agent of the Western Province, at his office in Colombo, and make claim in person or in writing to the said land or to some interest therein:

Such Government Agent, in pursuance of the powers in him vested by the said Ordinances, will declare by writing under his hand that the said land, to which no claim has been made, is the property of the Crown.

J. G. FRASER,
Government Agent.

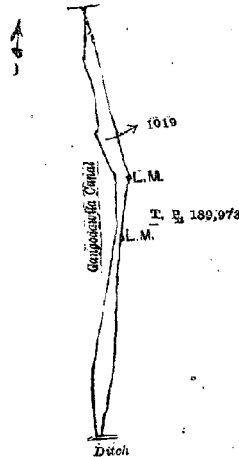
Description of the Land referred to.

The following lot situated in the village of Boralesgomuwa, in Palle pattu of Salpiti korale, in the Colombo District of the Western Province, as described in the annexed diagram:—

Preliminary plan 14,367.

Lot.	Name of Land.	Extent, A. R. P.
1019	Ela (portion of Gangodawila canal)	0 0 14

and bounded as follows: on the north-east and east by land depicted in title plan 189,973; on the south by a ditch; and on the west by Gangodawila canal.



Surveyor-General's Office,
Colombo, September 25, 1914.

Scale of 2 Chains to an Inch.

C. R. LUNDIE,
for Acting Surveyor-General.

Colombo Notice No. 5,491.

Notice under "The Waste Lands Ordinances of 1897, 1899, 1900, and 1903."

TAKE notice that unless within three months from January 29, 1915, the persons, if any, who claim any interest in the lands hereinafter mentioned or in any one or more of such lands appear before the Hon. the Government Agent of the Western Province, at his office in Colombo, and make claim in person or in writing to the said lands or any of them or to some interest therein:

Such Government Agent, in pursuance of the powers in him vested by the said Ordinances, will declare by writing under his hand that the said lands, or such of them as to which no claim has been made, are the property of the Crown.

J. G. FRASER,
Government Agent.

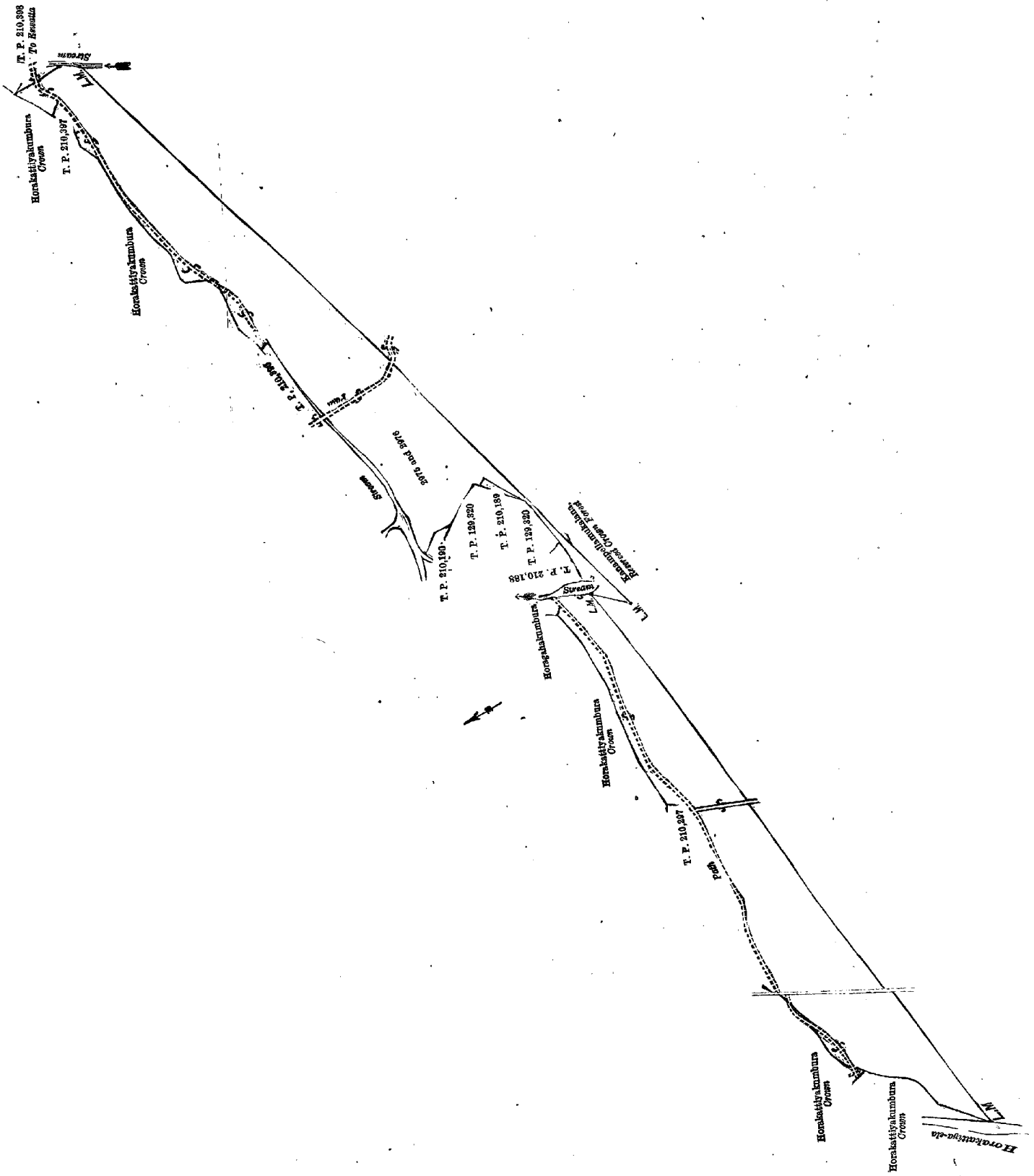
Description of the Lands referred to.

The following lots situated in the village of Kahanpella, in the Udugaha pattu of Hewagam korale, in the Colombo District of the Western Province, as described in the annexed diagram:—

Preliminary plan 14,841.

Lot.	Name of Land.	Extent, A. R. P.
2975	Horakattiyalanda (reservation for paddy field)	5 1 0
2976	Kahatagahalanda (do.)	6 1 7
		11 2 7

and bounded as follows: on the north by Horakattiyakumbura, Crown path; land depicted in title plan 210,297, Horakattiyakumbura, Crown, Horagahakumbura claimed by W. Telanis Appu, stream, lands depicted in title plans 210,188, 129,320, 210,189, 129,320, and 210,190, stream, path, land depicted in title plan 210,396, Horakattiyakumbura, Crown, land depicted in title plan 210,397, and Horakattiyakumbura, Crown; on the east by land depicted in title plan 210,398, path to Eswattia, and a stream; on the south by Kanampellamukalana, reserved Crown forest; and on the north-west by Horakattiya-ela and Horakattiyakumbura, Crown, and a path.



Surveyed by
Colonial Surveyor-General's Office,
Colombo, October 21, 1914.

Scale of 4 Chains to an Inch.

C. R. LUNDIE,
for Acting Surveyor-General.

FINAL ORDERS.

Kurunegala S. O. No. 881.

Order under Section 4, Sub-section (1), of "The Waste Lands Ordinances of 1897, 1899, 1900, and 1903," declaring Lands to be Crown Property.

In the matter of the lands commonly called or known as Paskotuwa, Paskotuwa (reservation for Deduru-oya), road, &c., situate in the village of Molaeliya, in the Kinyama korale of the Katugampola hatpattu of the Kurunegala District, in the North-Western Province, and of "The Waste Lands Ordinances of 1897, 1899, 1900, and 1903."

WHEREAS in pursuance of section 1 of the said Ordinances it was duly notified on April 28, 1911, that if no claim to the lands commonly called or known as Paskotuwa, Paskotuwa (reservation for Deduru-oya), road, &c., situate in the village of Molaeliya, in the Kinyama korale of the Katugampola hatpattu of the Kurunegala District, in the North-Western Province, containing in extent 1,402 acres 1 rood and 11 perches, and shown as lots 1, 1A, 1C, 1D, 1E, 1F, 1G, 1H, 1I, 1J, 1K, 1N, 1O, 1R, 1S, 1T, 1U, 1V, 1W, 1X, 1Y, 3, 3A, 3B, 3C, 3D, 8, 8A, 8C, 9, 9A, 9B, 10, 11, 11A, 12, 13, 14, 16, 17, 18, 19, 19A, 20, 22, 23, 25, 26, 26A, 26B, 27, 28, 29, 29A, 30, 30A, 30B, unlotted roads and streams in preliminary plan 1,395 and in the annexed diagram, was made to John Murray Davies, Special Officer appointed under section 28 of the said Ordinances, within the period of three months from the date specified in such notice, such lands would be declared the property of the Crown, and dealt with on account of the Crown (*vide* Notice No. 4,069):

And whereas (1) Maria Obiris, (2) Warnakula Weerasuriya Gratian Fernando, Muppo, (3) Warnakulasuriya Engracia Fernando, (4) ditto Manuel Fernando, (5) Balasuriya Mudiyansele Ranhamy, ex-Korala Arachchi, (6) ditto Ukku Menika, (7) Herat Mudiyansele Mudalihamy, Vidane, (8) Wetiyanulla Bandiya, Yakadura, (9) Wetiyanulla Ukkuwa, (10) Herat Mudiyansele Herathamy, (11) ditto Davith Appu, (12) ditto Appuhamy, (13) Jayamaha Hitihamilage Menikhamy, (14) Wasala Liyana Mudiyansele Menikhamy, (15) ditto Ran Menika, (16) Herat Mudiyansele Silinduhamy, (17) ditto Appuhamy of Bingiriya, (18) Udumalage Selema Lebbe, (19) Udumalage Mariambibi, (20) Ratnayaka Mudiyansele Davith Appuhamy, (21) Balasuriya Mudiyansele Dingiri Menika made claim thereto, and whereas the said 1st claimant by an agreement dated August 7, 1911, whereby in consideration of his being declared along with Warnakulasuriya Mary Dabarera the purchasers of 6 acres more or less of lot 1 now shown as lot 1B in block survey preliminary plan 1,395 for a sum of Rs. 125 only, withdrew claim to the said lots, and whereas the said 2nd claimant by an agreement dated August 7, 1911, in consideration of being declared the purchaser of 8 acres more or less of lots 6 and 1 now shown as lots 1L, 6, and 8D in the same block survey preliminary plan for a sum of Rs. 209.60 only, withdrew claim to the said lots, and whereas the said 3rd claimant by an agreement dated August 15, 1911, in consideration of being declared the purchaser of 6 acres more or less of lots 6 and 8, now shown as resurveyed lots 6A and 8B for a sum of Rs. 97 only withdrew claim to the said lots, and whereas the said 4th claimant by an agreement dated August 7, 1911, in consideration of Don Bartholomeus Perera being declared the purchaser of 4 acres more or less of lot 1 now shown as lots 1M, 1P, 1Q in the same block survey preliminary plan for a sum of Rs. 106 withdrew claim to the said lots, and whereas the said 11th, 12th, 13th, 14th, 15th, and 17th claimants by an agreement dated August 7, 1911, whereby in consideration of the Settlement Officer settling as private property otherwise than under the Waste Lands Ordinances, lot 24 in block survey preliminary plan 1,395 withdrew claim to the said lots, and the said 18th and 19th claimants by an agreement dated August 7, 1911, whereby in consideration of the Settlement Officer settling as private property otherwise than under the Waste Lands Ordinances, lot 15 in block survey preliminary plan 1,395 withdrew claim to the said lots, and whereas the said 5th to 10th, 16th, 20th, and 21st claimants withdrew claim to the said lots, I, John Murray Davies, Special Officer appointed under section 28 of the said Ordinances, under and by virtue of the powers vested in me in that behalf by section 4 of the said Ordinances, do hereby on June 10, 1914, order and declare under section 4, sub-section (1), of the said Ordinances, that the said lands, as more fully described herein below, are the property of the Crown.

Description of the Lands referred to.

The following lots situated in the village of Molaeliya, in the Kinyama korale of the Katugampola hatpattu of the Kurunegala District, in the North-Western Province, as described in the annexed diagram:—

Preliminary plan 1,395.

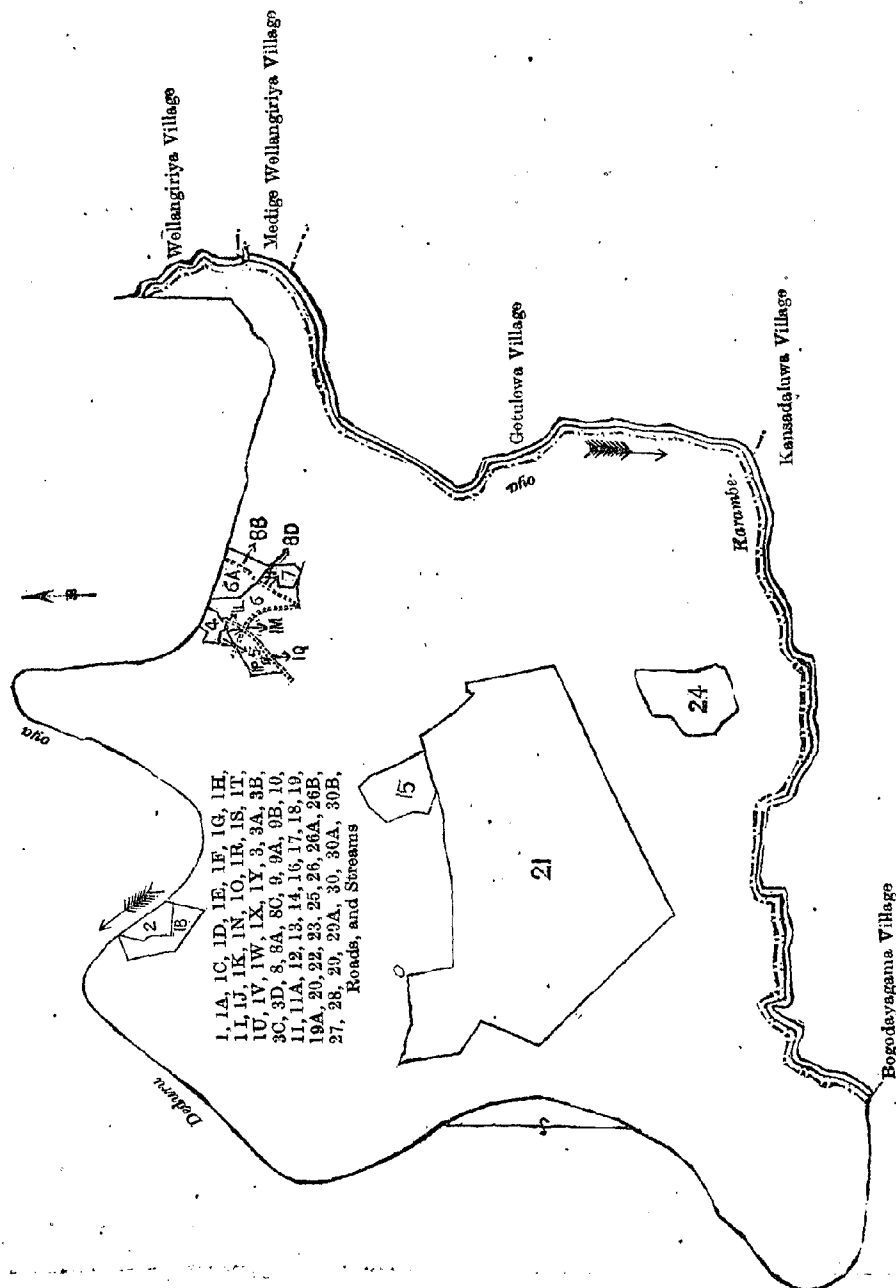
Lot.	Name of Land.	Extent, A. R. P.	Lot.	Name of Land.	Extent, A. R. P.
1	Paskotuwa	238 2 38	9B	Siyambalagahahena (reservation for oyas)	0 1 26
1A	Do. (reservation for Deduru-oya)	14 1 20	10	Polebba (water-hole)	2 1 20
1C	Road	0 3 15	11	Rathatuyaya	122 0 26
1D	Paskotuwa	1 2 27	11A	Do. (reservation for oya)	8 2 18
1E	Do. (reservation for Deduru-oya)	12 3 27	12	Kumbukgahawewa (tank and bund)	6 0 10
1F	Paskotuwa	3 0 24	13	Wattiyamullekumbura	10 1 15
1G	Do.	5 1 6	14	Wadiyawewa (tank and bund)	13 1 4
1H	Road	0 2 8	16	Kongahakumbura	1 1 25
1I	Paskotuwa	0 3 9	17	Kumbukgahakumbura	12 1 17
1J	Do.	18 3 9	18	Kumbukgahawewa (tank and bund)	33 2 55
1K	Do. (reservation for Deduru-oya)	5 0 13	19	Polkatuyayamukalana	408 1 18
1N	Road	0 2 22	19A	Polkatuyaya (reservation for Deduru-oya)	67 2 2
1O	Paskotuwa	1 2 18	20	Kumbukgahakumbura	0 3 27
1R	Do.	3 3 14	22	Do.	0 1 15
1S	Do.	13 0 1	23	Do.	0 0 31
1T	Road	1 0 20	25	Helambagahahawewa (tank and bund)	12 2 25
1U	Paskotuwa	10 0 20	26	Kongahahena	18 3 31
1V	Road	0 1 35	26A	Do.	38 0 13
1W	Paskotuwa	45 1 6	26B	Do. (reservation for Karambe-oya)	14 0 22
1X	Do.	35 3 35	27	Mahaebbatalawa (water-hole)	5 0 23
1Y	Do. (reservation for road)	0 3 10	28	Mahaebba (water-hole)	1 3 33
3	Katukele	16 1 33	29	Kongahahena	0 2 22
3A	Do. (reservation for Deduru-oya)	11 1 8	29A	Do. (reservation for road)	0 0 34
3B	Katukele	2 2 14	30	Dewulgahahena	33 1 5
3C	Road	0 0 33	30A	Do. (reservation for Karambe-oya)	7 1 25
3D	Katukele	0 0 29	30B	Do. (reservation for road)	0 2 15
8	Kahatagahahena	67 1 17		Roads	4 0 17
8A	Do.	0 1 20		Streams	1 0 8
8C	Do. (reservation for oyas)	37 1 7			
9	Siyambalagahahena	24 2 26			
9A	Do.	0 2 5			
					1,402 1 11

and bounded as follows : on the north by the Deduru-oya ; on the east by the Karambe-oya (the village limit of Wellangiriya), (the village limit of Medigewallengiriya), (the village limit of Getulewa), (the village limit of Kansadaluwa) ; on the south by the Karambe-oya, the village limit of Bogodayagama ; on the west by the Deduru-oya.

NOTE.—The following lots lying within the above boundaries are excluded from this order, and their acreage of 300 acres 3 roods and 34 perches is not included in the aggregate acreage of 1,402 acres 1 rood and 11 perches given above :—

Preliminary plan 1,395.

Lot.	Name of Land.	Extent, A. R. P.	Lot.	Name of Land.	Extent, A. R. P.
1B	Paskotuwa	6 0 19	6A	Ambagahamulahena	3 3 13
1L	Do.	0 2 15	7	Suriyagahawatta, Ambagahawatta	1 3 28
1M	Do.	0 1 18	8B	Kahatagahahena	2 0 37
1P	Do.	3 1 30	8D	Do.	0 0 31
1Q	Do.	0 0 8	15	Kongahakumbura	13 0 7
2	Migahawatta (T. P. 297,484)	4 1 16	21	T. Ps. 71,494, 71,501, 71,502, 71,503, 71,504, 71,505	235 2 22
4	Kongahawatta, Paluwatta, Ambagahawatta	1 3 2	24	Aswedduma	19 1 23
5	Daminiyagahawatta	0 2 29			
6	Ambagahamulahena	7 1 16			300 3 34



Surveyor-General's Office,
Colombo, March 8, 1911.

Scale of 32 Chains to an Inch.

June 10, 1914.

J. M. DAVIES,
Special Officer.

A. H. G. DAWSON,
for Surveyor-General.