

# Ceylon Government Gazette

Published by Authority.

No. 6,697 — FRIDAY, FEBRUARY 5, 1915.

PART I.—General: Minutes, Proclamations, Appointments, and General Government Notifications.  
 PART II.—Legal and Judicial.  
 PART III.—Provincial Administration.  
 PART IV.—Land Settlement.  
 PART V.—Mercantile, Marine, Municipal, Local, &c.

Separate paging is given to each Part in order that it may be filed separately.

## Part IV.—Land Settlement.

	PAGE	PAGE	
Preliminary Notices .. .. .	73	Final Orders .. .. .	80

### PRELIMINARY NOTICES.

#### Hambantota Notice No. 5,492.

#### Notice under "The Waste Lands Ordinances of 1897, 1899, 1900, and 1903."

TAKE notice that unless within three months from February 5, 1915, the persons, if any, who claim any interest in the lands hereinafter mentioned or in any one or more of such lands or to some interest therein make claim in person or in writing to the said lands or any of them or to some interest therein to M. T. Archibald, Esq., Special Officer appointed under section 28 of "The Waste Lands Ordinances of 1897, 1899, 1900, and 1903," at his office at Fort, Colombo:

Such Special Officer, in pursuance of the powers vested in him by the said Ordinances, will declare by writing under his hand that the said lands, or such of them as to which no claim has been made, are the property of the Crown.

M. T. ARCHIBALD,  
Special Officer.

#### Description of the Lands referred to.

The following lots situated in the village of Talawa, in the East Giruwa pattu of the Hambantota District, in the Southern Province, as described in the annexed diagrams:—

#### I.—Preliminary plan 404.

Lot.	Name of Land.	Extent, A. B. P.
15½	Road reservation	0 0 19

and bounded as follows: on the north by Welewatta belonging to the Crown; on the east by Welewatta belonging to the Crown, Kaluachchigewatta, private; on the south by Kudumalgodagerawatta, private; on the west by Batalamullehena, private, a path.



Surveyor-General's Office,  
Colombo, September 2, 1914.

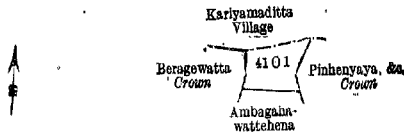
Scale of 8 Chains to an Inch.

G. K. THORNHILL,  
for Acting Surveyor-General.

## II.—Preliminary plan 404.

Lot.	Name of Land.	Extent, A. R. P.
41 O 1	Ambagahawattahena	0 2 33

and bounded as follows : on the north by the village limit of Kariyamaditta ; on the east by Pinhenyaya, &c., belonging to the Crown ; on the south by Ambagahawattahena claimed by Dingiri Hami ; on the west by Beragewatta belonging to the Crown.



Surveyor-General's Office,  
Colombo, September 2, 1914.

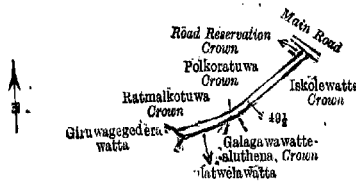
Scale of 8 Chains to an Inch.

G. K. THORNHILL,  
for Acting Surveyor-General.

## III.—Preliminary plan 404.

Lot.	Name of Land.	Extent, A. R. P.
49½	Road reservation	0 0 22

and bounded as follows : on the north by Ratmalkotuwa belonging to the Crown, Polkoratuwa belonging to the Crown, a road reservation belonging to the Crown ; on the east by the main road ; on the south by Iskolewatta belonging to the Crown, Galagawattealuthena belonging to the Crown ; Bulatwelawatta (private) ; on the west by Giruwagederawatta (private)



Surveyor-General's Office,  
Colombo, September 2, 1914.

Scale of 8 Chains to an Inch.

G. K. THORNHILL,  
for Acting Surveyor-General.

## IV.—Preliminary plan 404.

Lot.	Name of Land.	Extent, A. R. P.
47A	Paragawawatta	1 1 22

and bounded as follows : on the north by Ketakelegahawatta belonging to the Crown, the road from Katuwana to Angunakolapelessa ; on the east by Pahalabogahawatta claimed by the Crown and Abewarnage Appu ; on the south by Galagawakoratuwa claimed by the Crown ; on the west by Degampotagederawatta claimed by Wewela Gamage Bai Appu.



Surveyor-General's Office,  
Colombo, December 20, 1912.

Scale of 8 Chains to an Inch.

A. H. G. DAWSON,  
for Surveyor-General.

Hambantota S. O. 4—1915.

## Kurunegala Notice No. 5,493.

## Notice under "The Waste Lands Ordinances of 1897, 1899, 1900, and 1903."

TAKE notice that unless within three months from February 5, 1915, the persons, if any, who claim any interest in the lands hereinafter mentioned or in any one or more of such lands or to some interest therein make claim in person or in writing to the said lands or any of them or to some interest therein to J. M. Davies, Esq., Special Officer appointed under section 28 of "The Waste Lands Ordinances of 1897, 1899, 1900, and 1903," at his office at Fort, Colombo :

Such Special Officer, in pursuance of the powers vested in him by the said Ordinances, will declare by writing under his hand that the said lands, or such of them as to which no claim has been made, are the property of the Crown.

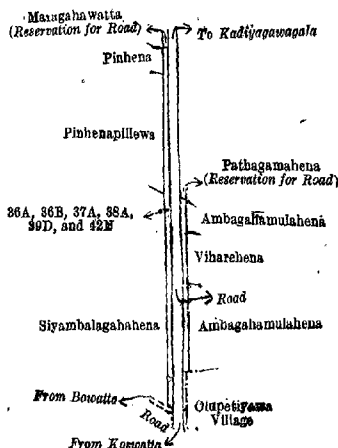
J. M. DAVIES,  
Special Officer.

## Description of the Lands referred to.

The following lots situated in the village of Karandanayagama, in the Kinyama korale of the Katugampola hatpattu of the Kurunegala District, in the North-Western Province, as described in the annexed diagram :—

Lot.	Name of Land.	Extent, A. R. P.
36A	Road reservation	0 0 6
36B	Do.	0 0 12
37A	Do.	0 0 10
38A	Do.	0 0 30
39D	Do.	0 0 5
42N	Do.	0 1 4
		0 2 27

and bounded as follows : on the north by Moragahawatta (reservation for road) leased from Crown ; on the east by the road from Kadiyagawagala to Koswatta, Pathagamahena (reservation for road) claimed by Adikari Mudiyanselega Yapathamy, Ambagamulahena claimed by the Trustees of Karandanayagama Vihare, Viharehena claimed by ditto, Ambagamulahena claimed by ditto, the village limit of Olupetiyyawa ; on the south by the road from Koswatta to Bowatta ; on the west by Siyambalagahahena sold by the Crown, Pinhenapillewa claimed by the Trustees of Karandanayagama Vihare, Pinhena claimed by the Trustees of Sugatharama Vihare.



Surveyor-General's Office,  
Colombo, November 13, 1914.

Scale of 8 Chains to an Inch.  
Kurunegala S. O. 8—1915.

G. K. THORNHILL,  
for Acting Surveyor-General.

**Kurunegala Notice No. 5,494.**

**Notice under "The Waste Lands Ordinances of 1897, 1899, 1900, and 1903."**

TAKE notice that unless within three months from February 5, 1915, the persons, if any, who claim any interest in the lands hereinafter mentioned or in any one or more of such lands or to some interest therein make claim in person or in writing to the said lands or any of them or to some interest therein to J. M. Davies, Esq., Special Officer appointed under section 28 of "The Waste Lands Ordinances of 1897, 1899, 1900, and 1903," at his office at Fort, Colombo :

Such Special Officer, in pursuance of the powers vested in him by the said Ordinances, will declare by writing under his hand that the said lands, or such of them as to which no claim has been made, are the property of the Crown.

J. M. DAVIES,  
Special Officer.

*Description of the Lands referred to.*

The following lots situated in the village of Kobbewehera, in the Mahagalboda Egoda korale of the Hiriyala hatpattu of the Kurunegala District, in the North-Western Province, as described in the annexed diagram :—

Preliminary plan 1,278.

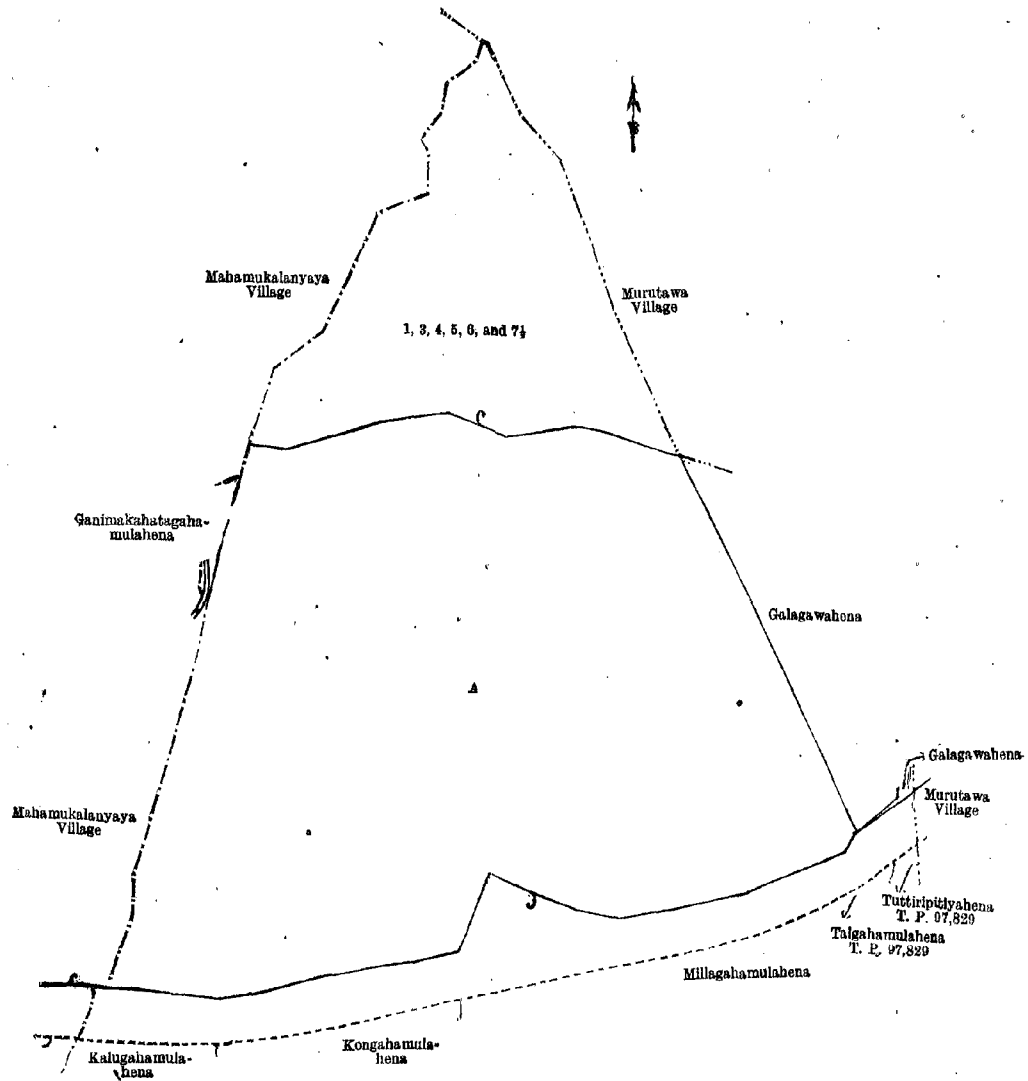
Lot.	Name of Land.	Extent, A. R. P.
1	Kudakandamukalana (forest)	4 3 35
3	Channel reservation	0 0 25
4	Channel and bund	1 2 31.50
5	Channel reservation	0 0 28
6	Do.	0 1 8
7½	Do.	0 0 12
		7 1 19.50

and bounded as follows : on the north by the village limit of Murutawa ; on the east by the village limit of Murutawa, Galagawahena (private), Galagawahena claimed by Madahapola Ratemahatmaya, the village limit of Murutawa ; on the south by Tuttipitiyyahena (T. P. 97,829), Talgahamulahena (T. P. 97,829), Millagahamulahena claimed by Siriya, Kongahamulahena claimed by Punchi Appu and Ran Menika, Kalugahamulahena claimed by Kira, Tikira, and Kiriya ; on the west by the village limit of Mahamukalanyaya. Ganimakahatagahamulahena (private), the village limit of Mahamukalanyaya.

NOTE.—The following lots lying within the above boundaries are excluded from this notice, and their aggregate acreage of 17 acres 2 roods and 18 perches is not included in the acreage of 7 acres 1 rood and 19.50 perches given above :—

Preliminary plan 1,278.

Lot.	Name of Land.	Extent, A. R. P.
A 1½	Kalagahamulahena	0 1 14
A 2	Do. (T. P. 97,829)	17 0 27
A 2½	Kudakandamukalana	0 0 17
		17 2 18



Surveyor-General's Office,  
Colombo, November 21, 1914.

Scale of 4 Chains to an Inch.  
Kurunegala S. O. 9—1915.

G. K. THORNHILL,  
for Acting Surveyor-General.

#### Kurunegala Notice No. 5,495.

#### Notice under "The Waste Lands Ordinances of 1897, 1899, 1900, and 1903."

TAKE notice that unless within three months from February 5, 1915, the persons, if any, who claim any interest in the lands hereinafter mentioned or in any one or more of such lands or to some interest therein make claim in person or in writing to the said lands or any of them or to some interest therein to J. M. Davies, Esq., Special Officer appointed under section 28 of "The Waste Lands Ordinances of 1897, 1899, 1900, and 1903," at his office at Fort, Colombo:

Such Special Officer, in pursuance of the powers vested in him by the said Ordinances, will declare by writing under his hand that the said lands, or such of them as to which no claim has been made, are the property of the Crown.

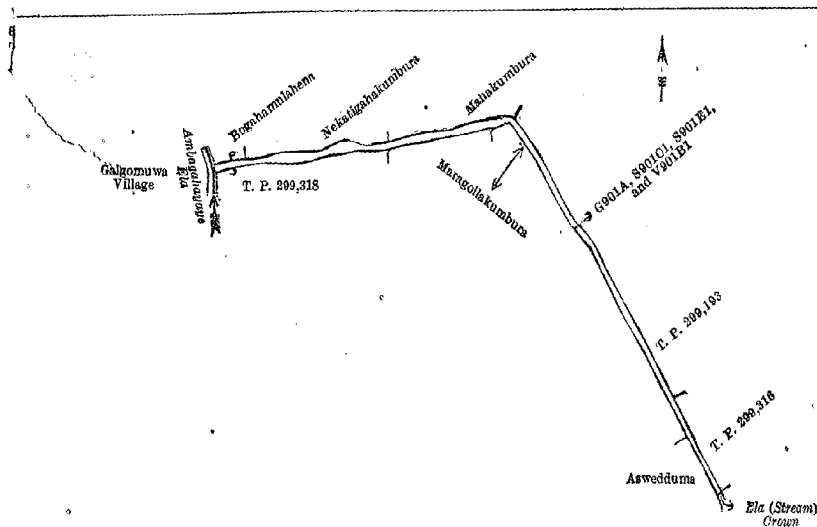
J. M. DAVIES,  
Special Officer.

#### Description of the Lands referred to.

The following lots situated in the village of Tittaweligala, in the Tittawelligandahaye korale of the Hiriyala hatpattu of the Kurunegala District, in the North-Western Province, as described in the annexed diagram:—

Lot.	Name of Land.	Preliminary plan 1,943.	Extent, A. R. P.
G 901A	Ela (stream)	.. .. .	0 0 6
S 901C1	Do. ( do. )	.. .. .	0 0 17
S 901E1	Do. ( do. )	.. .. .	0 0 5
V 901B1	Do. ( do. )	.. .. .	0 0 11
			0 0 39

and bounded as follows: on the north by Bogahamulahena sold by the Crown, Nekatigahakumbura (private), Mahakumbura (private); on the east by T. Ps. 299,193, 299,316; on the south by an ela (stream) to be declared the property of the Crown under the Waste Lands Ordinances, Aswedduma (private), Moragollakumbura (private), T. P. 299,318; on the west by the Ambagahayaya-ela (the village limit of Galgomuwa).



Surveyor-General's Office,  
Colombo, November 4, 1914.

Scale of 4 Chains to an Inch.  
Kurunegala S. O. 10—1915.

G. K. THORNHILL,  
for Acting Surveyor-General.

**Anuradhapura Notice No. 5,496.**

**Notice under "The Waste Lands Ordinances of 1897, 1899, 1900, and 1903."**

TAKE notice that unless within three months from February 5, 1915, the persons, if any, who claim any interest in the lands hereinafter mentioned or in any one or more of such lands or to some interest therein make claim in person or in writing to the said lands or any of them or to some interest therein to T. G. Willett, Esq., Special Officer appointed under section 28 of "The Waste Lands Ordinances of 1897, 1899, 1900, and 1903," at his office at Fort, Colombo :

Such Special Officer, in pursuance of the powers vested in him by the said Ordinances, will declare by writing under his hand that the said lands, or such of them as to which no claim has been made, are the property of the Crown.

T. G. WILLETT,  
Special Officer.

*Description of the Lands referred to.*

The following lots situated in the village of Kirigollewa, in the Kandu tulana of the Kadawat korale of the Nuwera-gam palata, in the North-Central Provinces, as described in the annexed diagram :—

Preliminary plan 573.

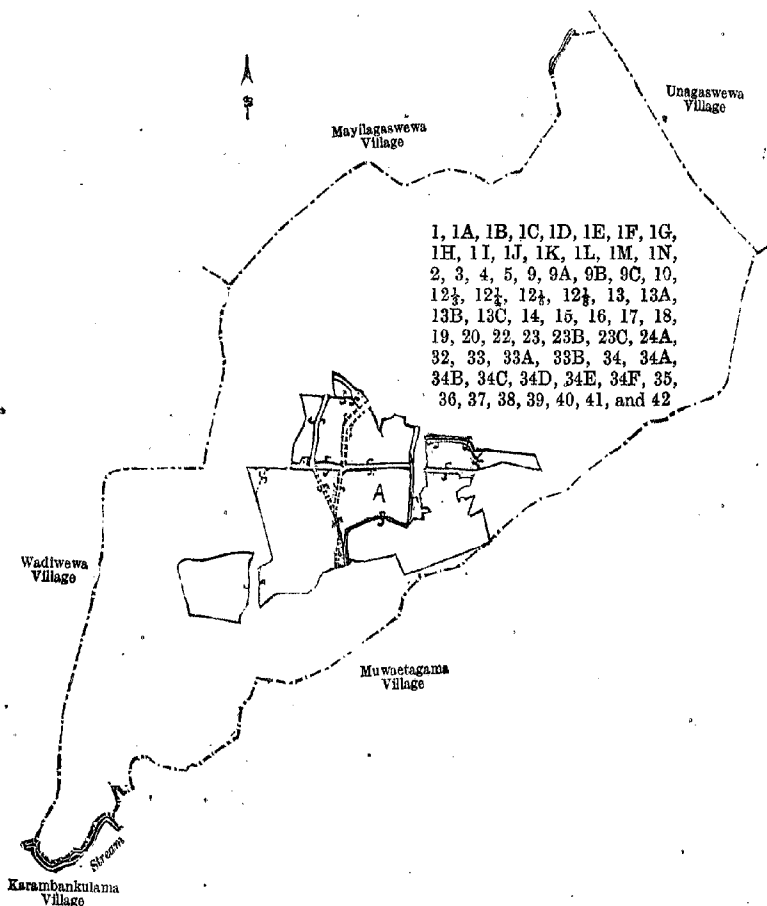
Lot.	Name of Land.	Extent, A. R. P.	Lot.	Name of Land.	Extent, A. R. P.
1	Kirigollewalandekela	128 3 31	15	Alutakara	2 1 10
1A	Do.	71 1 26	16	Millagahahena	23 1 31
1B	Do.	5 3 16	17	Katukaliyewewa	4 1 19
1C	Do.	2 0 12	18	Kiriwehera	0 1 9
1D	Kadai	0 0 16	19	Kahapokuna	1 1 13
1E	Kirigollewalandekela	5 0 16	20	Kulandapitiyewela	0 2 16
1F	Do.	8 2 24	22	Yodaelalandukele	65 2 33
1G	Do.	1 2 16	23	Yodaelamukalana	13 2 11
1H	Do.	1 1 13	23B	Do.	4 3 15
1I	Do.	2 1 20	23C	Do.	0 1 31
1J	Do.	1 3 34	24A	Stream reservation	0 3 11
1K	Do.	11 3 38	32	Nugagahawela-addarakele	0 1 7
1L	Do.	1 0 24	33	Boralupara	4 2 36
1M	Do.	20 1 26	33A	Road	0 2 22
1N	Do.	107 0 1	33B	Do.	0 3 16
2	Wewehena	20 2 35	34	Wan-ela and Yoda-ela	7 1 28
3	Kirikomukalana	37 1 39	34A	Do.	0 0 4
4	Karuwalagahawewa	3 2 39	34B	Do.	2 0 27
5	Kirigollewewewa	141 2 6	34C	Do.	0 0 14
9	Ambagahawela-alutakara	1 0 6	34D	Do.	0 1 22
9A	Do.	0 3 23	34E	Do.	0 0 9
9B	Do. (road reservation)	0 1 1	34F	Do.	0 0 12
9C	Do. (ela reservation)	1 0 36	35	Adipara	0 0 18
10	Ispiritalaidama (dispensary premises)	0 1 6	36	Kapirikadawala-oya	2 3 11
12½	Puranawelaimatalandekela	0 2 20	37	Adipara	1 2 20
12½	Do.	1 2 38	38	Ela	0 0 36
12½	Tisbamba	0 2 7	39	Do.	0 0 24
12½	Road reservation	0 0 10	40	Adipara	0 1 30
13	Millagahamukalana	124 0 25	41	Do.	0 0 16
13A	Do. (bund reservation)	0 2 7	42	Do.	0 0 10
13B	Millagahamukalana	1 0 36			
13C	Do.	5 0 9			
14	Alutakara	1 0 17			
					852 0 24

and bounded as follows : on the north by the village limit of Mayilagaswewa ; on the east by the village limit of Unagaswewa, the village limit of Muwaetagama ; on the south by the village limit of Muwaetagama, a stream (the village limit of Karambanakulama) ; on the west by the village limit of Wadiwewa.

NOTE.—The following lots lying within the above boundaries are excluded from this notice, and their aggregate acreage of 140 acres 2 roods and 18 perches is not included in the acreage of 852 acres and 24 perches given above:—

## Preliminary plan 573.

Lot.	Name of Land.	Extent, A. R. P.	Lot.	Name of Land.	Extent, A. R. P.
A 6	Ambagahawatta ..	1 1 8	A23A	Yodaalamukalana (T. P. 238,615)	11 3 38
A 12	Accarawela (T. P. 123,216, &c.)	62 2 5	A 24	Diulgahawela ..	8 2 38
A 12A	Puranawela ..	18 0 30	A 29	Puranawatta ..	1 3 34
A 12B	Do. ..	3 2 6	A 30	Para-addarakumbura	0 1 18
A 12C	Do. ..	1 1 10	A 31	Netulgahawatta ..	1 3 7
A 12D	Do. ..	0 2 2	A 32A	Do. ..	1 0 32
A 12½	Do. ..	5 3 5			
A 12¾	T. P. 192,707, &c.	4 0 4			140 2 18
A 21	Meegahakumbura (T. P. 258,508)	17 1 21			



Surveyor-General's Office,  
Colombo, September 9, 1914.

Scale of 32 Chains to an Inch.

Anuradhapura S. O. 8—1915.

G. K. THORNHILL,  
for Acting Surveyor-General.

## Uva Notice No. 5,497.

## Notice under "The Waste Lands Ordinances of 1897, 1899, 1900, and 1903."

TAKE notice that unless within three months from February 5, 1915, the persons, if any, who claim any interest in the lands hereinafter mentioned or in any one or more of such lands or to some interest therein make claim in person or in writing to the said lands or any of them or to some interest therein to J. M. Davies, Esq., Special Officer appointed under section 28 of "The Waste Lands Ordinances of 1897, 1899, 1900, and 1903," at his office at Fort, Colombo:

Such Special Officer, in pursuance of the powers vested in him by the said Ordinances, will declare by writing under his hand that the said lands, or such of them as to which no claim has been made, are the property of the Crown.

J. M. DAVIES,  
Special Officer.

## Description of the Lands referred to.

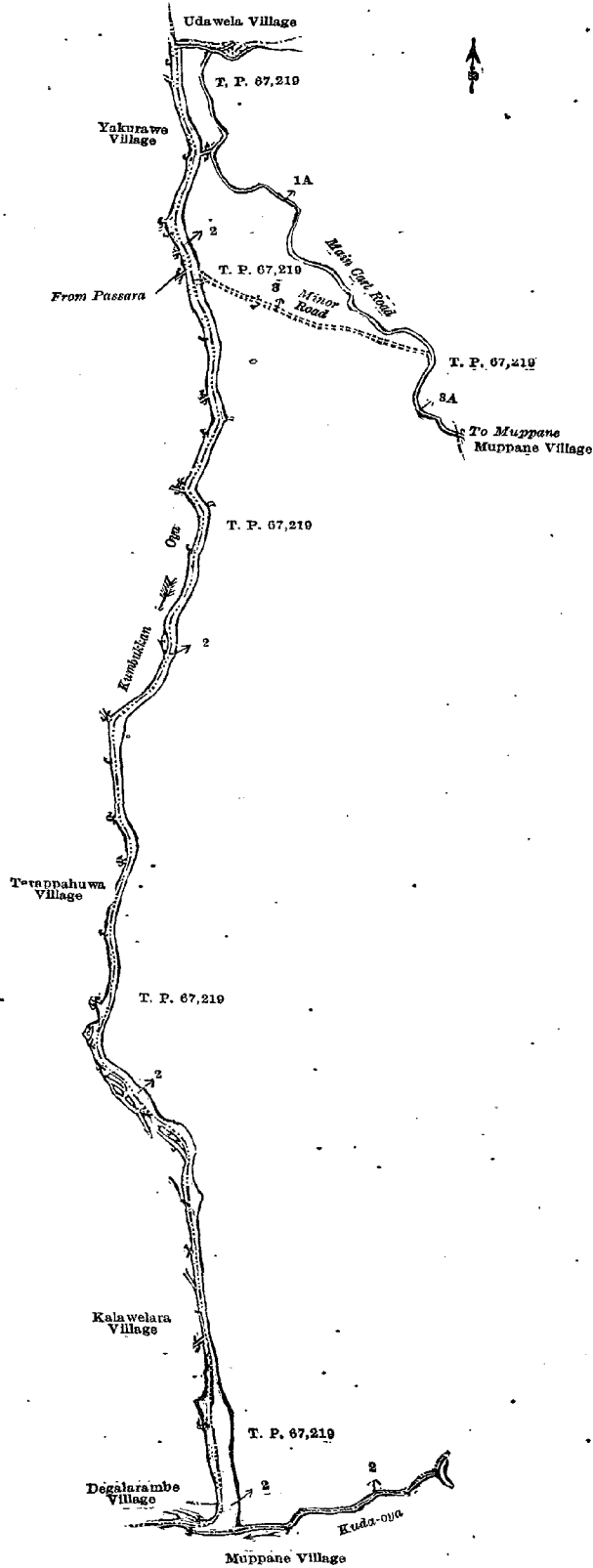
The following lots situated in the village of Nakkala, in the Buttala Wedirata korale of the Buttala division, in the Province of Uva, as described in the annexed diagram:—

## Preliminary plan 281.

Lot.	Name of Land.	Extent, A. R. P.
1A	Road ..	2 1 26
2	Part of Kumbukkan-oya and streams	43 2 21
3	Road ..	1 0 15
3A	Do. ..	0 2 2

47 2 24

and bounded as follows: on the north by the village limit of Udawela; on the east by T. P. 67,219, the main cart road, T. P. 67,219, the village limit of Muppene, the minor road, T. P. 67,219, Kuda-oya (the village limit of Muppene); on the south by Kuda-oya (the village limit of Muppene); on the west by the village limit of Degalarambe, the village limit of Kalawelara, the village limit of Terappahuwa, the Kumkukkan-oya, the village limit of Yakurawa.



Surveyor-General's Office,  
Colombo, November 24, 1914.

Scale of 16 Chains to an Inch.

Uva S. O. 2—1915.

G. K. THORNHILL,  
for Acting Surveyor-General.

## FINAL ORDERS.

## Galle S. O. No. 345.

Order under Section 4, Sub-section (1), of "The Waste Lands Ordinances of 1897, 1899, 1900, and 1903,"  
declaring Lands to be Crown Property.

In the matter of the lands commonly called or known as Karankettiaokanda, Dikhenedeniya, &c., situate in the village of Maddegama, in the Hinidum pattu of the Galle District, in the Southern Province, and of "The Waste Lands Ordinances of 1897, 1899, 1900, and 1903."

WHEREAS in pursuance of section 1 of the said Ordinances it was duly notified on August 11, 1911, that if no claim to the lands commonly called or known as Karankettiaokanda, Dikhenedeniya, &c., situate in the village of Maddegama, in the Hinidum pattu of the Galle District, in the Southern Province, containing in extent 991 acres 1 rood and 6 perches, and shown as lots 12, 16, 17, 20, 22, 23, 24, 25, 71, 83, 84, 84X in preliminary plan 480, and in the annexed diagram, was made to Harry Chambers Toller, Special Officer appointed under section 28 of the said Ordinances, within the period of three months from the date specified in such notice, such lands would be declared the property of the Crown, and dealt with on account of the Crown (*vide* Notice No. 4,162):

And whereas (1) Maddegama Liyanage Andoris Jayasekera Wijetunga, (2) Delwakkada Liyanage Arnolis Appuhamy, (3) Habarakada Liyanage Garmelis de Silva Appuhamy, (4) Coranella Suria Arachchi Hamine made claim thereto; and whereas the said 1st, 2nd, 3rd, and 4th claimants entered into two agreements dated April 20, 1912, and April 26, 1912, of the same tenor, whereby in consideration of the Settlement Officer settling as private property otherwise than under the Waste Lands Ordinances, lots 7, 13, 15, 19B, 28, 29, 33, 39, 41, 42, 46, 49, 50, 51, 77, 84G, 84H, 84I, 84K, 84L, 84O, 84P, 84T, 68, and certain parts of lot 84, containing in extent 75 acres, more or less, and 73 acres and 36 perches, more or less, now shown as lots 84Y and 84W, respectively, in block survey preliminary plan 480, withdrew claim to lots 12, 16, 17, 20, 22, 23, 24, 25, 71, 83, 84, and 84X, I, Harry Chambers Toller, Special Officer appointed under section 28 of the said Ordinances, under and by virtue of the powers vested in me in that behalf by section 4 of the said Ordinances, do hereby, on May 22, 1914, order and declare, under section 4, sub-section (1), of the said Ordinances, that the said lands, as more fully described herein below, are the property of the Crown.

## Description of the Lands referred to.

The following lots situated in the village of Maddegama, in the Hinidum pattu of the Galle District, in the Southern Province, as described in the annexed diagrams:—

## I.—Preliminary plan 480.

Lot.	Name of Land.	Extent, A. R. P.	Lot.	Name of Land.	Extent, A. R. P.
12	Karankettiaokanda	4 2 12	25	Galpotttehenaokanda	0 1 34
16	Dikhenedeniya	0 0 28	71	Kitulgodamandiyadeniya	5 0 25
17	Tambiliyadda	5 1 19	83	Kalugahadeniya	0 1 12
30	Do.	0 2 7	84	Pallegederahena, Ginigalletehena	955 3 12
22	Nadunehedeniya	1 2 15			
23	Moragahaokanda	2 0 29			
34	Gorakagahadeniya, Kalugaldeniya	14 3 26			991 0 19

and bounded as follows: on the north by the Gin-ganga, Puhuwalewatta claimed by Maddegama Liyanage Adonis Jayasekera Wijetunga, Mugunakumbura claimed by D. A. J. Wijetunga, Mugunakumbura, Amtilipelesseowita claimed by D. Don Arnolis and others (T. P. 86,256), Mugunakumburadeniya claimed by D. A. J. Wijetunga, Mugunakumbura claimed by ditto, Millagasodellewatta claimed by Don Adonis Wijetunga Jayasekera, Pannitipelessekumbura claimed by ditto, Pannitipelesseowita claimed by ditto, Mamadi-ela, Egodapanwilaowita claimed by Don Adonis Wijetunga Jayasekera, Egodapanwilakumbura claimed by ditto, Egodapanwilaowita claimed by ditto, Egodapanwilahenedeniya claimed by ditto, Mulmediyegodaraowita claimed by Sinnoehchi de Silva and others, Bopagodahena (private), the village limit of Batuwangala; on the east by the village limit of Batuwangala, the village limit of Happitigama, the village limit of Pannimulla, the village limit of Meguntenna, Dikhenekumbura claimed by D. A. J. Wijetunga and others (Namadi-dola), the village limit of Meguntenna; on the south by the village limit of Lelwala; on the west by Halgahena (private), Galpotttehenaokanda claimed by D. A. J. Wijetunga and others, Malgahakumbura claimed by ditto, Mahadeniya claimed by ditto, Galhalakoladeniya claimed by ditto, Karayallyyadda claimed by ditto, Pandalawekumbura claimed by ditto, Kogahakumbura claimed by ditto, Radawala-gmuna claimed by ditto, Thalawela claimed by ditto, Bena claimed by ditto, Mananpolagodadeniya claimed by ditto, Bena claimed by ditto, Thalawela claimed by ditto, the village limit of Nelawa.

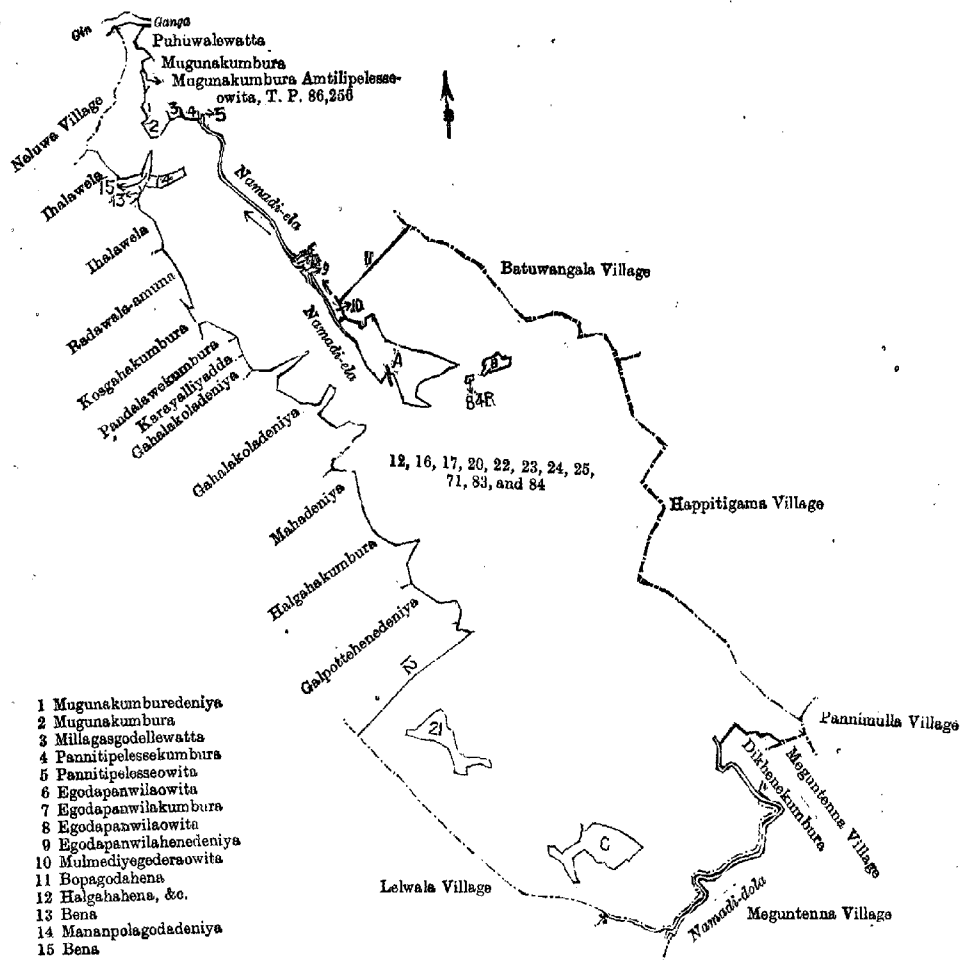
NOTE.—The following lots lying within the above boundaries are excluded from this part of the order, and their aggregate acreage of 37 acres and 21 perches is not included in the acreage of 991 acres and 19 perches given above:—

## Preliminary plan 480.

Lot.	Name of Land.	Extent, A. R. P.	Lot.	Name of Land.	Extent, A. R. P.
A 67A	Mulmediyagedaraowita	0 1 35	A 75	Mulmediyagedarawatta	0 1 19
A 67B	Mulmediyagedarawatta	0 0 3	A 75A	Do.	0 0 24
A 67C	Mulmediyagedaradeniya	0 0 5	A 75B	Do.	0 0 12
A 72	Ella-addaraokanda	0 1 8	A 75C	Do.	0 1 4
A 73	Ginigathelekumbura	0 1 10	A 75D	Bogaswatta	0 0 13
A 74	Badahelagedarawatteowita	0 0 8	A 75E	Tiriwanaketiyakumbura	0 0 14
A 74A	Badahelagedarawatta	0 0 4	A 75F	Bogaswatta	0 2 9
A 74B	Badahelagedaraowita	0 0 28	A 75G	Do.	0 0 10
A 74C	Badahelagedarawatta	0 0 7	A 75H	Bogaswatta	0 1 12
A 74D	Badahelagedarahena	0 0 28	A 75I	Bogaswatteowita	0 0 12
A 74E	Badahelagedaraowita	0 1 28	A 75J	Bogaswatta	0 0 17
A 74F	Badahelagedarawatta	0 1 0	A 75K	Do.	0 0 22
A 74G	Do.	0 1 16	A 76	Do.	0 1 30
A 74H	Do.	0 1 32	A 77	Udagedarawattedeniya <i>alias</i> Bogaswattedeniya	0 1 4
A 74I	Badahelagedarahena	0 0 10			
A 74J	Badahelagedarakumbura	0 0 10	A 78	Udagedarawattakumbura	0 2 4
A 74K	Badahelagedarahena	0 0 20	A 79	Udagedarawatta	0 3 2



Lot.	Name of Land.	Extent, A. R. P.	Lot.	Name of Land.	Extent, A. R. P.
A 80	Ginigathelekumbura	.. 10 1 1	C 19A	Muttettukumbura	.. 0 3 0
B 81	Miriagalawatta ..	.. 1 0 10	C 19B	Muttettukumburewatta	.. 0 0 32
B 82	Miriagalawattakumbura	.. 0 1 11	C 84S	Galabodagedarawatta	.. 0 1 16
B 84Q	Miriagalawatta ..	.. 0 0 20	C 84T	Galabodagedarahena	.. 0 0 28
84R	Do. ..	.. 0 0 30	C 84U	Kukulkandewatta..	.. 0 0 24
21	Pussawelakadakumbura	.. 6 2 30	C 84V	Muttettukumburewatta	.. 0 0 5
C 18	Kukulkandewatta	.. 6 0 31			
C 19	Mutaduwedeniya	.. 3 0 3			37 0 21



Surveyor-General's Office,  
Colombo, May 2, 1914.

Scale of 32 Chains to an Inch.

G. K. THORNHILL,  
for Acting Surveyor-General.

II.—Preliminary plan 480.

Lot.	Name of Land.	Extent, A. R. P.
84X	Bopagodahena	.. 0 0 27

and bounded as follows : on the north by the village limit of Batuwangala ; on the east, south, and west by Bopagodahena (private).



Surveyor-General's Office,  
Colombo, May 2, 1914.

Scale of 3 Chains to an Inch.

G. K. THORNHILL,  
for Acting Surveyor-General.

May 22, 1914.

H. C. TOLLER,  
Special Officer.

## Galle S. O. No. 346.

Order under Section 4, Sub-section (1), of "The Waste Lands Ordinances of 1897, 1899, 1900, and 1903,"  
declaring Lands to be Crown Property.

In the matter of the lands commonly called or known as Dedurumullehena, Elamodarakota, &c., situate in the village of Habarakada, in the Hinidum pattu of the Galle District, in the Southern Province, and of "The Waste Lands Ordinances of 1897, 1899, 1900, and 1903."

WHEREAS in pursuance of section 1 of the said Ordinances it was duly notified on October 29, 1909, that if no claim to the lands commonly called or known as Dedurumullehena, Elamodarakota, &c., situate in the village of Habarakada, in the Hinidum pattu of the Galle District, in the Southern Province, containing in extent 33 acres 2 roods and 17 perches, and shown as lots 50, 51, 57, 58, 66, 418, 418D, 418E, 418F in preliminary plan 475 and in the annexed diagram, was made to John George Fraser, Special Officer appointed under section 28 of the said Ordinances, within the period of three months from the date specified in such notice, such lands would be declared the property of the Crown, and dealt with on account of the Crown (*vide* Notice No. 3,608):

And whereas (1) Abraham de Silva Wickramanayaka Karunaratne, (2) Dionis de Silva ditto, (3) Dange Carolis, (4) Don Simandris Henegodagamage, (5) Don William Wickramasinghe, (6) Suriya arachchige Iserias Dias Abeywickrama Wijewardene, (7) Kumbure Liyana Achchige Baba Appu, (8) Don Andris de Silva Subasingha made claim thereto, and whereas the said 1st to 7th claimants and the heirs (8a) Andreas David Kirthiratne, (8b) Hendrick Kirthiratne, (8c) Don Agoris Subasinha, (8d) Pambagoda Patira Kankanange Pavanhamy of the deceased 8th claimant entered into 3 agreements dated July 4 and 5, 1911, of the same tenor, whereby in consideration of being declared the owners of 56, 60, 61, 62, 416, and 10 acres more or less of lot 418 now shown as lot 418C, and of the Settlement Officer settling as private in his settlement of the village lot 55 in block survey preliminary plan 475, and whereas the said 4th claimant by an agreement dated July 4, 1911, whereby consideration of being declared the purchaser of 2 acres more or less of lot 418 now shown as lot 418B for a sum of Rs. 32 withdrew claim to the remainder of the said lots, I, Harry Chambers Toller, Special Officer appointed under section 28 of the said Ordinances, under and by virtue of the powers vested in me in that behalf by section 4 of the said Ordinances, do hereby on May 21, 1914, order and declare under section 4, sub-section (1), of the said Ordinances, that the said lands, as more fully described herein below, are the property of the Crown.

## Description of the Lands referred to.

The following lots situated in the village of Habarakada, in the Hinidum pattu of the Galle District, in the Southern Province, as described in the annexed diagram:—

## Preliminary plan 475.

Lot.	Name of Land.	Extent, A. R. P.	Lot.	Name of Land.	Extent, A. R. P.
50	Dedurumullehena, Elamodarakota, Elamodarakotekella, Dedurumulla, Galagawawilakota, Gorakagahagodella, Millagahagodella	14 0 32	66	Dedurumulleindagawadeniya	0 0 39
51	Kitulegodaoorapotedeniya	1 3 12	418	Dedurumullehena	14 0 0
57	Dedurumulleddeniya	0 2 6	418D	Do.	2 1 4
58	Do.	0 1 9	418E	Do.	0 0 2
			418F	Lindagawagodellewatta	0 0 33
					33 2 17

and bounded as follows: on the north by T. P. 86,257, Kitulegodakumbura claimed by Kumbure Liyana Achchige Mathes and others, T.P. 86,257, Kitulegodakumbura claimed by Kumbure Liyana Achchige Mathes and others, Kitulegodakumbura claimed by K. Don Mathes and others, Kitulegodakumbura-addaragodella claimed by Kumbure Liyana Achchige Mathes and others, Kitulegodakumbura claimed by ditto, Dedurumulleowita sold by the Crown (T.P. 293,382); on the east by Gamagegodella *alias* Dedurumulla declared the property of the Crown under the Waste Lands Ordinances, Dedurumullewatta claimed by Don William Wickramasingha, Dedurumullehena to be declared the property of Abraham de Silva Wickramanayaka Karunaratna and 10 others under the Waste Lands Ordinances, Dedurumullekumbura claimed by Don William Wickramasinghe and others, Dedurumulleddeniya to be declared the property of Abraham de Silva Wickramanayake Karunaratna and 10 others under the Waste Lands Ordinances, Dedurumullekumbura claimed by Don William Wickramasingha and others, Dedurumullepeessa to be declared the property of Abraham de Silva Wickramanayaka Karunaratna and 10 others under the Waste Lands Ordinances, Nagodagekumbura claimed by the Crown, Dedurumulle-gawawatta belonging to the Crown, Dedurumullehena to be declared the property of Abraham de Silva Wickramanayaka Karunaratna and 10 others under the Waste Lands Ordinances; on the south by Polwattegedarawatta claimed by Liyana Achchige Mathes and others, Kumburegewatta claimed by ditto, Kumburegedarawatta claimed by Liyana Achchige Mathes and others; on the west by T. P. 293,433, Elamodarakota sold to Don Simandris Henegodagamage under the Waste Lands Ordinances, Elamoderawatta claimed by Don Simandris Henegodagamage, Galagawawatta *alias* Galawalawatta claimed by Kumbureliyana Achchige Mathes and another, Galawalagedarawatta claimed by Elibodagamage Baba and others, Galagawadeniya claimed by Liyana Arachchi Mathes and others, Galagawagedarawatta claimed by Elibodagamage Baba and others, Galagawawatta *alias* Galawalawatta claimed by Kumbure Liyana Achchige Mathes and another, T. P. 109,416, Kitulegodaoowita belonging to the Crown, T. Ps. 109,416, 109,416, 109,414, Kitulegodaoowita belonging to the Crown, T. P. 86,257.

NOTE.—The following lot lying within the above boundaries is excluded from this order, and its extent of 8 perches is not included in the acreage of 33 acres 2 roods and 17 perches given above:—

## Preliminary plan 475.

Lot.	Name of Land.	Extent, A. R. P.
63	Dedurumullewatta (T. P. 293,561)	0 0 8

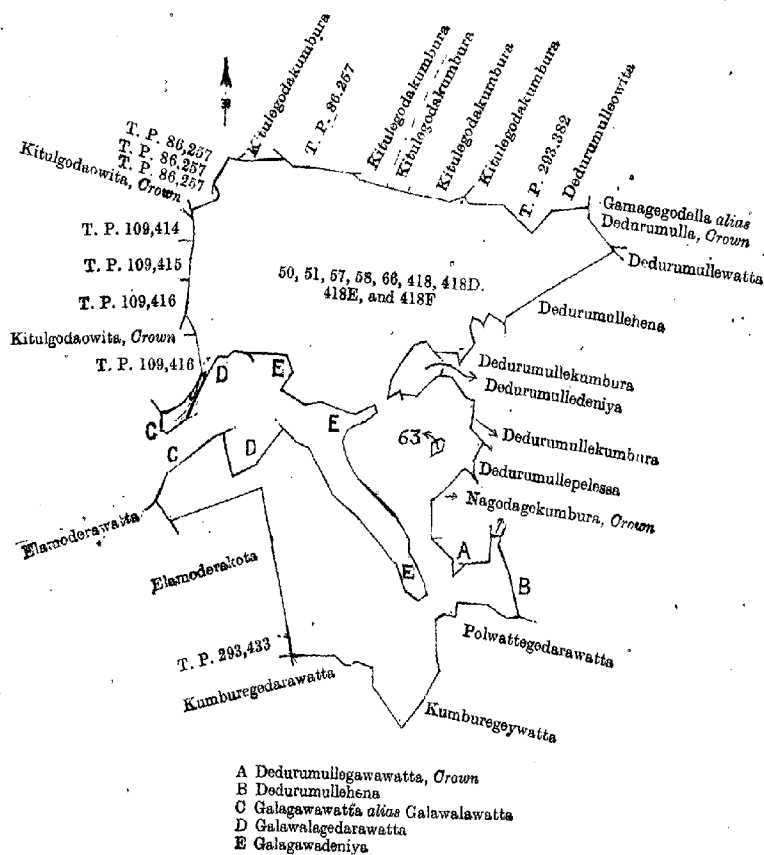
[For Diagram see page 83.]

## Galle S. O. No. 347.

Order under Section 4, Sub-section (1), of "The Waste Lands Ordinances of 1897, 1899, 1900, and 1903,"  
admitting Lands to be Private Property.

In the matter of the lands commonly called or known as Dedurumulleddeniya, Dedurumullekumburegodella, &c., situate in the village of Habarakada, in the Hinidum pattu of the Galle District, in the Southern Province, and of "The Waste Lands Ordinances of 1897, 1899, 1900, and 1903."

WHEREAS in pursuance of section 1 of the said Ordinances it was duly notified on October 29, 1909, that if no claim to the lands commonly called or known as Dedurumulleddeniya, Dedurumullekumburegodella, &c., situate in the village of Habarakada, in the Hinidum pattu of the Galle District, in the Southern Province, containing in extent 12 acres, and shown as lots 56, 60, 61, 62, 416, 418C in preliminary plan 475 and in the annexed diagrams, was made to John George



Surveyor-General's Office,  
 Colombo, April 29, 1914.

Scale of 8 Chains to an Inch.

G. K. THORNHILL,  
 for Acting Surveyor-General.

H. C. TOLLER,  
 Special Officer.  
 May 21, 1914.

Fraser, Special Officer appointed under section 28 of the said Ordinances, within the period of three months from the date specified in such notices, such lands would be declared the property of Crown, and dealt with on account of the Crown (*vide* Notice No. 3,608):

And whereas (1) Abraham de Silva Wickramanayaka Karunaratne, (2) Dionis de Silva ditto, (3) Dange Carolis, (4) Don Simandiris Henegodagamage, (5) Don Andris de Silva Subasingha, (6) Don William Wickremesinghe, (7) Suriya Arachchige Iserias Dias Abeywickrema-Wijewardene, (8) Kumbure Liyana-achchige Baba Appu made claim thereto, and John George Fraser and John Still, Special Officers appointed under section 28 of the said Ordinances, made due inquiry into such claim, I, Harry Chambers Toller, Special Officer appointed under section 28 of the said Ordinances, with the consent of His Excellency the Governor, do hereby admit the claim of the said 1st, 2nd, 3rd, 4th, 6th, 7th, and 8th claimants, and the heirs of the deceased 5th claimant (5a) Andreas David Kirithiratne, (5b) Hendrick Kirithiratne, (5c) Don Agoris Subasinha, (5d) Pambagoda Patira Kankanange Pavanhamy to the said lands, as more fully described herein below, under section 4, sub-section (1), of the said Ordinances.

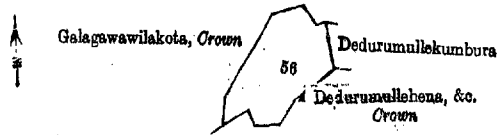
*Description of the Lands referred to.*

The following lots situated in the village of Habarakada, in the Hinidum pattu of the Galle District, in the Southern Province, as described in the annexed diagrams:—

I.—Preliminary plan 475.

Lot.	Name of Land.	Extent, A. R. P.
56	Dedurumulleheniya	0 2 8

and bounded as follows: on the north by Galagawawilakota to be declared the property of the Crown under the Waste Lands Ordinances; on the east by Dedurumullekumbura claimed by D. W. Wickramasingha and others, Dedurumullehena to be declared the property of the Crown under the Waste Lands Ordinances; on the south by Dedurumullehena to be declared the property of the Crown under the Waste Lands Ordinances; on the west by Galagawawilakota to be declared the property of the Crown under the Waste Lands Ordinances.



Surveyor-General's Office,  
Colombo, March 4, 1914.

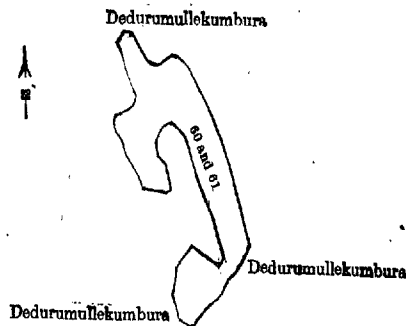
Scale of 4 Chains to an Inch.

A. H. G. DAWSON,  
for Surveyor-General.

II.—Preliminary plan 475.

Lot.	Name of Land.	Extent, A. R. P.
60	.. Dedurumullekumburegodella .. .. .	0 3 5
61	.. Dedurumullegodella .. .. .	0 0 28
		0 3 33

and bounded as follows : on the north, east, south, and west by Dedurumullekumbura claimed by D. W. Wickramasingha.



Surveyor-General's Office,  
Colombo, March 4, 1914.

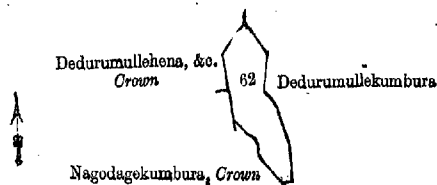
Scale of 4 Chains to an Inch.

A. H. G. DAWSON,  
for Surveyor-General.

III.—Preliminary plan 475.

Lot.	Name of Land.	Extent, A. R. P.
62	.. Dedurumullepelessa .. .. .	0 1 15

and bounded as follows : on the north by Dedurumullehena to be declared the property of the Crown under the Waste Lands Ordinances, Dedurumullekumbura claimed by D. W. Wickramasingha and others ; on the east by Dedurumullekumbura claimed by D. W. Wickramasingha and others ; on the south by Nagodagekumbura belonging to the Crown ; on the west by Nagodagekumbura belonging to the Crown, Dedurumullehena to be declared the property of the Crown under the Waste Lands Ordinances.



Surveyor-General's Office,  
Colombo, March 4, 1914.

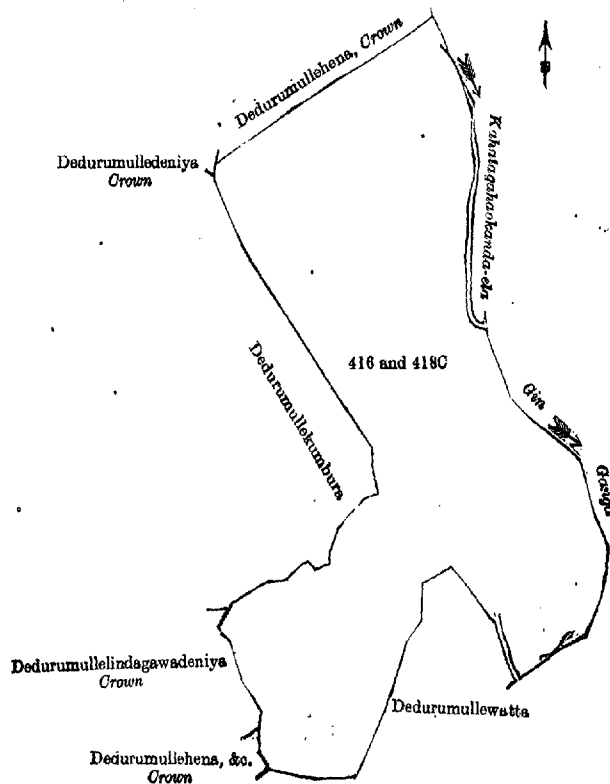
Scale of 4 Chains to an Inch.

A. H. G. DAWSON,  
for Surveyor-General.

IV.—Preliminary plan 475.

Lot.	Name of Land.	Extent, A. R. P.
416	.. Dedurumulla .. .. .	0 0 4
418C	.. Dedurumullehena .. .. .	10 0 20
		10 0 24

and bounded as follows : on the north by Dedurumullehena to be declared the property of the Crown under the Waste Lands Ordinances ; on the east by Kahatagahaokanda-ela, the Gin-ganga ; on the south by the Gin-ganga, Dedurumullewatta claimed by Don William Wickramasingha ; on the west by Dedurumullehena to be declared the property of the Crown under the Waste Lands Ordinances, Dedurumulleindagawadeniya to be declared the property of the Crown under the Waste Lands Ordinances, Dedurumullekumbura claimed by D. W. Wickramasingha and others, Dedurumulleideniya to be declared the property of the Crown under the Waste Lands Ordinances.



Surveyor-General's Office,  
Colombo, March 4, 1914.

Scale of 4 Chains to an Inch.

A. H. G. DAWSON,  
for Surveyor-General.

May 21, 1914.

H. C. TOLLER,  
Special Officer.

**Galle S. O. No. 348.**

Order under Section 4, Sub-section (1), of "The Waste Lands Ordinances of 1897, 1899, 1900, and 1903,"  
admitting Lands to be Private Property.

In the matter of the lands commonly called or known as Pevigalahena, Madolwitiya, and Ambagahamananemukalana, &c., situate in the village of Habarakada, in the Hinidum pattu of the Galle District, in the Southern Province, and of "The Waste Lands Ordinances of 1897, 1899, 1900, 1903."

WHEREAS in pursuance of section 1 of the said Ordinances it was duly notified on October 29, 1909, that if no claim to the lands commonly called or known as Pevigalahena, Madolwitiya, and Ambagahamananemukalana, situate in the village of Habarakada, in the Hinidum pattu of the Galle District, in the Southern Province, containing in extent 99 acres 3 roods and 14 perches, and shown as lots 269, 270A, 419A, 421, 333, 335 in preliminary plan 475 and in the annexed diagrams, was made to John George Fraser, Special Officer appointed under section 28 of the said Ordinances, within the period of three months from the date specified in such notice, such land would be declared the property of the Crown, and dealt with on account of the Crown (*vide* Notice No. 3,608):

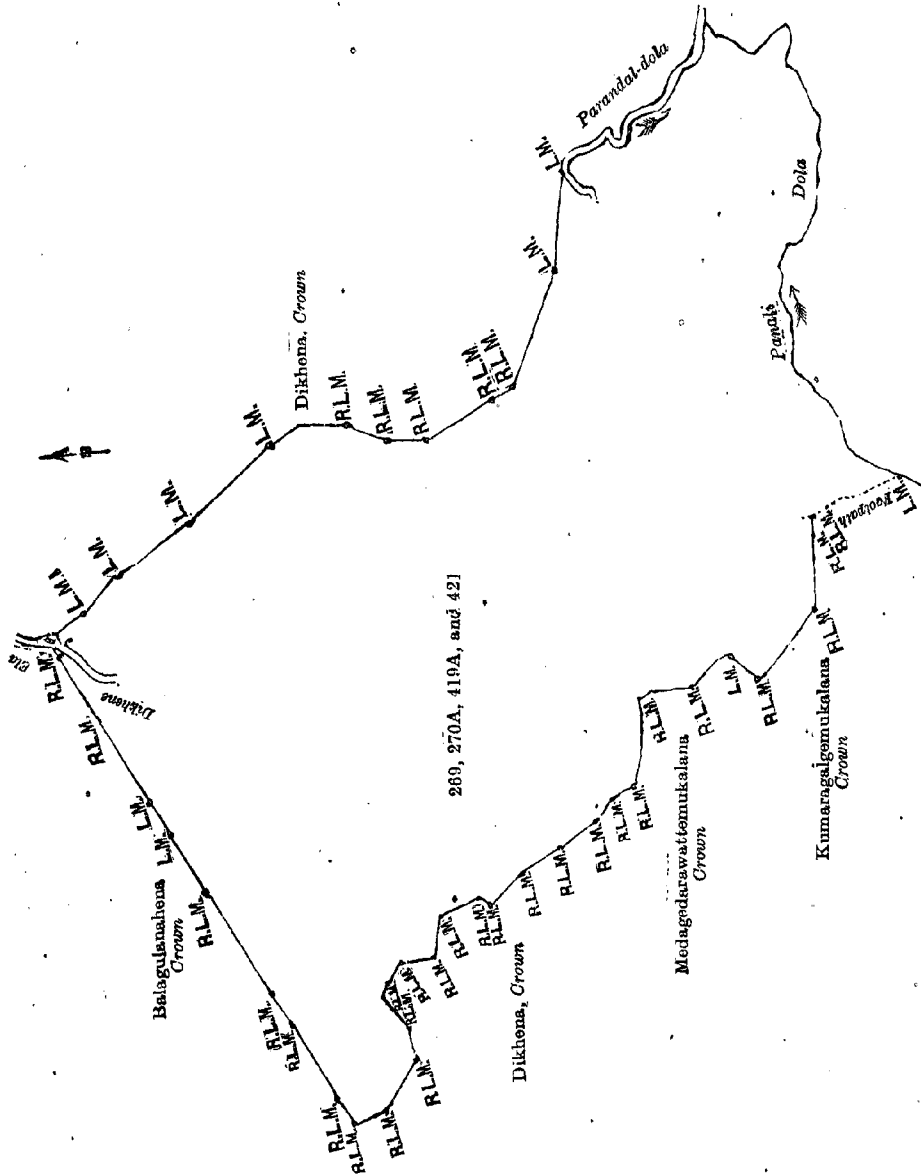
And whereas (1) Epage Andris de Silva, (2) Epage Bastian, (3) Epage Odiris, (4) Epage Ursnelis, (5) Epage Abaran, (6) William de Silva Wickramanayaka Karunaratne, (7) Frederick Henry Wickramanayaka Karunaratne, (8) Don Adirian Jayawardene, (9) Robert de Silva Wijewanta, (10) Epage Baba Appu, (11) Epage Karo Appu, (12) Epage Juwanis, (13) Charles Edward Wickramanayaka Karunaratne, (14) Dionisius de Silva Madanayaka made claim thereto, and John George Fraser and John Still, Special Officers appointed under section 28 of the said Ordinances, made due inquiry into such claim, I, Harry Chambers Toller, Special Officer, with the consent of His Excellency the Governor, do hereby admit the claim of the said claimants to the said lands, as more fully described herein below, under section 4, sub-section (1), of the said Ordinances.

*Description of the Lands referred to.*

The following lots situated in the village of Habarakada, in the Hinidum pattu of the Galle District, in the Southern Province, as described in the annexed diagrams:—

Lot.	Name of Land.	Preliminary plan 475.	Extent, A. R. P.
269	Pevigalahena	.. ..	10 1 37
270A	Madolwitiya and Ambagahamananemukalana	.. ..	22 2 27
419A	Dikhena	.. ..	54 1 36
421	Dikhenadeniya	.. ..	0 2 31
			88 1 11

and bounded as follows : on the north by Balagulanahena to be declared the property of the Crown under the Waste Lands Ordinances ; on the east by Dikhena to be declared the property of the Crown under the Waste Lands Ordinances, the Parandaldola ; on the south by the Peelidola, a footpath ; and on the west by Kumaragalgemukalana to be declared the property of the Crown under the Waste Lands Ordinances, Medagedarawattamukalana to be declared the property of the Crown under the Waste Lands Ordinances, Dikhena to be declared the property of the Crown under the Waste Lands Ordinances.



Surveyor-General's Office,  
Colombo, March 4, 1914.

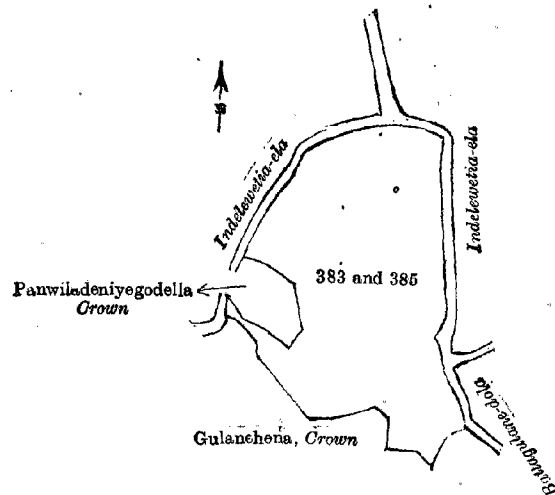
Scale of 8 Chains to an Inch.

A. H. G. DAWSON,  
for Surveyor-General

II.—Preliminary plan 475.

Lot.	Name of Land.	Extent, A. R. P.
383	.. Mahapanwiladeniya	.. 10 3 3
385	.. Mahapanwiladeniyewela	.. 0 3 0
		11 2 3

and bounded as follows : on the north by the Indelawetiya-ela ; on the east by Indelawetiya-ela, Batagulanedola ; on the south by Gulanehena to be declared the property of the Crown under the Waste Lands Ordinances ; and on the west by Gulanehena to be declared the property of the Crown under the Waste Lands Ordinances, the Indelawetiya-ela, Panwiladeniyegodella to be declared the property of the Crown under the Waste Lands Ordinances, the Indelawetiya-ela.



Surveyor-General's Office,  
Colombo, March 4, 1914.

Scale of 8 Chains to an Inch.

A. H. G. DAWSON,  
for Surveyor-General.

May 21, 1914.

H. C. TOLLER,  
Special Officer.

**Galle S. O. No. 349.**

**Order under Section 4, Sub-section (1), of "The Waste Lands Ordinances of 1897, 1899, 1900, and 1903," admitting Land to be Private Property.**

In the matter of the land commonly called or known as Narakopuwawa, situate in the village of Habarakada, in the Hinidum pattu of the Galle District, in the Southern Province, and of "The Waste Lands Ordinances of 1897, 1899, 1900, and 1903."

WHEREAS in pursuance of section 1 of the said Ordinances it was duly notified on October 29, 1909, that if no claim to the land commonly called or known as Narakopuwawa, situate in the village of Habarakada, in the Hinidum pattu of the Galle District, in the Southern Province, containing in extent 20 acres 1 rood and 13 perches, and shown as lot 83F in preliminary plan 475, and in the annexed diagram, was made to John George Fraser, Special Officer appointed under section 28 of the said Ordinances, within the period of three months from the date specified in such notice, such land would be declared the property of Crown, and dealt with on account of the Crown (*vide* Notice No. 3,608):

And whereas (1) Habarakada Liyanage Don Siyadoris, (2) Fredrick Henry Wickramanayake Karunaratna, (3) Habarakada Liyanage Thevis, (4) Don Simandiris Henegodagamage, (5) Hendrick Liyana Wickramasinghe, (6) Charles Edward Wickramanayake Karunaratna, (7) Habarakada Liyanage Ender, (8) Dionisius de Silva Madanayaka made claim thereto, and John George Fraser and John Still, Special Officers appointed under section 28 of the said Ordinances, made due inquiry into such claim, I, Harry Chambers Toller, Special Officer appointed under section 28 of the said Ordinances, with the consent of His Excellency the Governor, do hereby admit the claim of the said claimants to the said land, as more fully described herein below, under section 4, sub-section (1), of the said Ordinances.

*Description of the Land referred to.*

The land commonly called or known as Narakopuwawa, in the village of Habarakada, in the Hinidum pattu of the Galle District, in the Southern Province, shown as lot 83F in the preliminary plan 475, and containing in extent 20 acres 1 rood and 13 perches, as described in the annexed diagram, and bounded as follows: on the north by Narakopuwawa to be declared the property of the Crown under the Waste Lands Ordinances; on the east by (Kadiran-dola), the village limit of Godapitagama, Ingurupathwaladeniya to be declared the property of the Crown under the Waste Lands Ordinances, the village limit of Tavalama; on the south by Ingurupathwaladeniya to be declared the property of the Crown under the Waste Lands Ordinances, the village limit of Tavalama; on the west by Narakopuwawa to be declared the property of the Crown under the Waste Lands Ordinances.

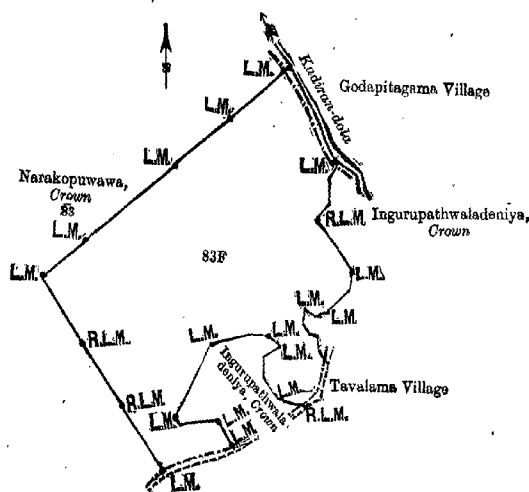
[For Diagram see page 88.]

**Galle S. O. No. 350.**

**Order under Section 4, Sub-section (1), of "The Waste Lands Ordinances of 1897, 1899, 1900, and 1903," declaring Lands to be Crown Property.**

In the matter of the lands commonly called or known as Pitawiladeniyeiswana *alias* Narakopuwawedeniya, Mahagedaragodellekota, &c., situate in the village of Habarakada, in the Hinidum pattu of the Galle District, in the Southern Province, and of "The Waste Lands Ordinances of 1897, 1899, 1900, and 1903."

WHEREAS in pursuance of section 1 of the said Ordinances it was duly notified on October 29, 1909, that if no claim to the lands commonly called or known as Pitawiladeniyeiswana *alias* Narakopuwawedeniya, Mahagedaragodellekota, &c., situate in the village of Habarakada, in the Hinidum pattu of the Galle District, in the Southern Province, containing in extent 274 acres 1 rood and 18 perches, and shown as lots 82, 83, 83A, 271, 271A, 84, 85 in preliminary plan 475 and in the annexed diagrams, was made to John George Fraser, Special Officer appointed under section 28 of the said Ordinances, within the period of three months from the date specified in such notice, such lands would be declared the property of the Crown, and dealt with on account of the Crown (*vide* Notice No. 3,608):



Surveyor-General's Office,  
Colombo, March 4, 1914.

Scale of 8 Chains to an Inch.

A. H. G. DAWSON,  
for Acting Surveyor-General.

May 21, 1914.

H. C. TOLLER,  
Special Officer.

And whereas (1) Habarakada Liyanage Don Siyadoris, (2) Fredrick Henry Wickramanayake Karunarathne, (3) Habarakada Liyanage Thevis, (4) Don Simandiris Henegodagamage, (5) Hendrick Liyana Wickramasinghe, (6) Charles Edward Wickramanayake Karunarathne, (7) Habarakada Liyanage Ender, (8) Dionisius de Silva Madanayake, (9) Dionis de Silva Wickramanayake Karunarathne, (10) Delwakkada Liyanage Mathes de Silva, (11) Godago Hinni Baba, (12) Habarakada Liyanage Dionis, (13) ditto Dionis, (14) ditto Paythurus, (15) Robert de Silva Wijewanta, (16) Pambagoda Patiranage Juwanis made claim thereto, excepting 10th, 11th, 14th, and 16th claimants who made claim to lots 83 and 83A only, and whereas the 14th claimant, by an agreement dated November 7, 1910, whereby in consideration of being declared the owner of  $1\frac{1}{2}$  acres more, or less, of lot 83, now shown as lot 83G in block survey preliminary plan 475 withdrew claim to the remainder of lot 83, and whereas the 10th and 11th claimants, by an agreement dated November 7, 1910, whereby in consideration of being declared the owner of 3 acres, more or less, of lot 83, now shown as lot 83H, withdrew claim to the remainder of lot 83, and whereas the 2nd, 9th, 4th, 12th, 13th, 15th, 8th, and 6th claimants by three agreements dated July 4, 1911, July 5, 1911, and July 16, 1911, whereby in consideration of being declared the owners of 45 acres, more or less, of lot 83 now shown as lots 83B, 83C, 83D, and 83E, and whereas the 1st, 2nd, 3rd, 4th, 5th, 7th, 6th, and 8th claimants, by four agreements dated July 4, 1911, July 5, 1911, and July 16, 1911, whereby in consideration of being declared the owners of 20 acres, more or less, of lot 83 now shown as lot 83F, withdrew claim to the remainder of the said lots 82, 83, 83A, 271, 271A, 84, and 85, and whereas the 16th claimant by an agreement dated July 4, 1911, whereby in consideration of being declared the purchaser of  $\frac{1}{2}$  acre of lot 83 now shown as lot 83I, for a sum of Rs. 5, withdrew claim to the remainder of the said lands, I, Harry Chambers Toller, Special Officer appointed under section 28 of the said Ordinances, under and by virtue of the powers vested in me in that behalf by section 4 of the said Ordinances, do hereby on May 21, 1914, order and declare under section 4, sub-section (1), of the said Ordinances, that the said lands, as more fully described herein below, are the property of the Crown.

*Description of the Lands referred to.*

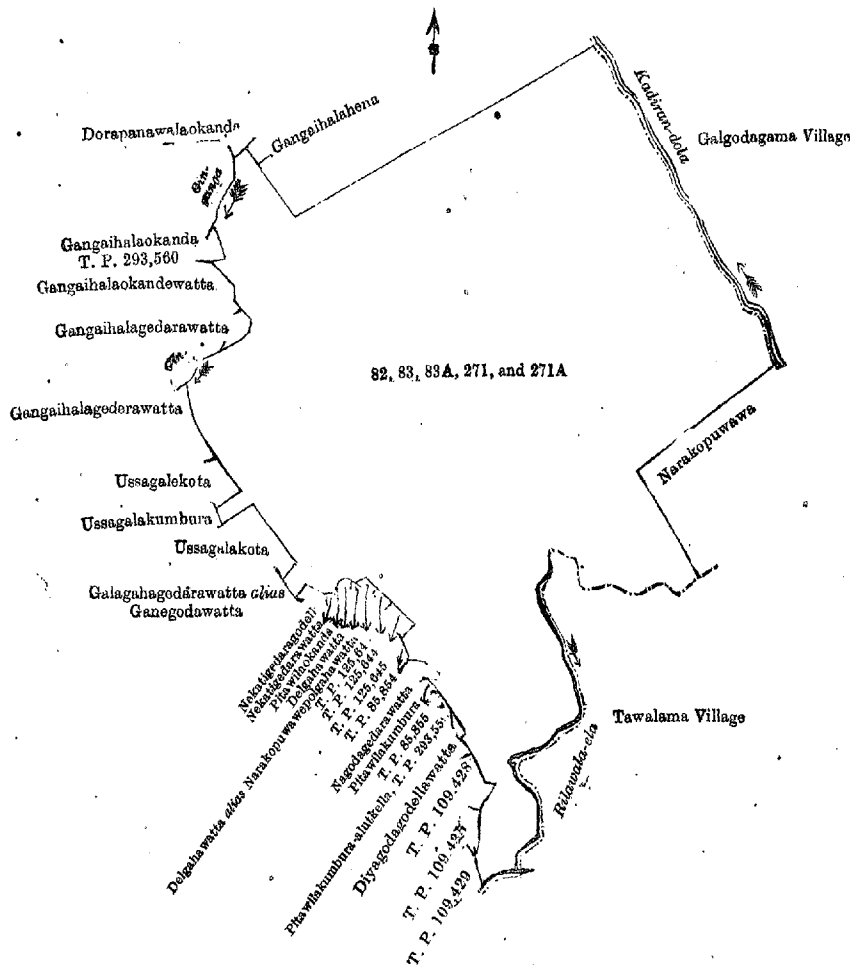
The following lots situated in the village of Habarakada, in the Hinidum pattu of the Galle District, in the Southern Province, as described in the annexed diagrams:—

I.—Preliminary plan 475.

Lot.	Name of Land.	Extent, A. R. P.	Lot.	Name of Land.	Extent, A. R. P.
82	Pitawiladeniyeiswana <i>alias</i> Narakopuwawedeniya	.. 0 1 16	271	Diyadolahena	.. 11 3 29
83	Mahagedaragodellekota	.. 203 3 27	271A	Diyadolagodella	.. 0 1 1
83A	Narakopuwawekota	.. 52 3 24			269 1 17

and bounded as follows: on the north by Dorapanawalaokanda to be declared the property of Fredrick Henry Wickramanayake Karunarathne and seven others under the Waste Lands Ordinances, Gangaihalahena to ditto; on the east by the village limit of Galgodagama (Kadiran-dola), Narakopuwawa to be declared the property of Habarakadaliyanage Don Siyadoris and seven others under the Waste Lands Ordinances, the village limit of Tawalama, the Rilawala-ela; on the south by the Rilawala-ela, T. Ps. 109,429, 109,435, 109,428, Diyagodagodelawatta claimed by Habarakada Liyanage Thevis and others, Pitawilakumbura-alutkella sold by the Crown (T. P. 293,539), T. P. 85,855, Pitawilakumbura claimed by Habarakada Liyanage Don Thevis and others, Nagodagedarawatta claimed by B. Lokuappu, T. Ps. 85,854, 125,645, 125,644, 125,643, Delgahawatta *alias* Narakopuwawepolgahawatta sold by the Crown, Delgahawatta sold by the Crown, Pitawilaokanda sold by the Crown, Nekatigedarawatta claimed by Pambagoda Patiranage Juwanis, Nekatigedaragodella sold to Pambagoda Patiranage Juwanis under the Waste Lands Ordinances; on the west by Galgahagedarawatta *alias* Ganegodawatta claimed by D. L. D. S. W. Karunarathne, Ussagalakota to be declared the property of Delwakkada Liyanage Mathias de Silva and another under the Waste Lands Ordinances, Ussagalakumbura claimed by Habarakada Liyanage Anthonis and others, Ussagalakota to be declared the property of Habarakada Liyanage Paythurus under the Waste Lands Ordinances, Gangaihalagedarawatta claimed by Habarakada Liyanage Nikulas and others, the Gin-gange, Gangaihalagedarawatta claimed by Habarakada Liyanage Nikulas and others, Gangaihalakandewatta claimed by ditto, Gangaihalakanda sold by the Crown (T. P. 293,560), Gin-ganga.





Surveyor-General's Office,  
Colombo, March 4, 1914.

Scale of 16 Chains to an Inch.

A. H. G. DAWSON,  
for Acting Surveyor-General.

II.—Preliminary plan 475.

Lot.	Name of Land.	Extent, A. R. P.
84	Ingurupathwaladeniya	2 1 37

and bounded as follows: on the north and east by Narakopuwawa to be declared the property of Habarakada Liyanage Don Siyadoris and seven others under the Waste Lands Ordinances; on the south by the village limit of Tawalama; on the west by Narakopuwawa to be declared the property of Habarakada Liyanage Don Siyadoris and seven others under the Waste Lands Ordinances.



Surveyor-General's Office,  
Colombo, March 4, 1914.

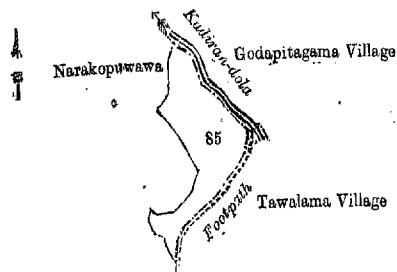
Scale of 16 Chains to an Inch.

A. H. G. DAWSON,  
for Acting Surveyor-General.

III.—Preliminary plan 475.

Lot.	Name of Land.	Extent, A. R. P.
85	Ingurupathwaladeniya	2 2 4

and bounded as follows: on the north by the village limit of Godapitagama, the Kadiran-ela; on the east and south by the village limit of Tawalama (a footpath); on the west by Narakopuwawa to be declared the property of Habarakada Liyanage Don Siyadoris and seven others under the Waste Lands Ordinances.



Surveyor-General's Office,  
Colombo, March 4, 1914

Scale of 16 Chains to an Inch.

May 21, 1914.

H. C. TOLLER,  
Special Officer.

A. H. G. DAWSON,  
for Acting Surveyor-General.

#### Kurunegala S. O. No. 382.

Order under Section 4, Sub-section (1), of "The Waste Lands Ordinances of 1897, 1899, 1900, and 1903."

In the matter of the lands commonly called or known as Hikgahamulahena and Godellehena, situate in the village of Diulgahapitiya, in the Kinyama korale of the Katugampola hatpattu of the Kurunegala District, in the North-Western Province, and of "The Waste Lands Ordinances of 1897, 1899, 1900, and 1903."

WHEREAS in pursuance of section 1 of the said Ordinances it was duly declared and notified on October 11, 1912, that if no claim to the lands commonly called or known as Hikgahamulahena and Godellehena, situate in the village of Diulgahapitiya, in the Kinyama korale of the Katugampola hatpattu of the Kurunegala District, in the North-Western Province, containing in extent 20 acres 3 roods and 23 perches, and shown as lots 11 and 11B in preliminary plan 1,456 and in the annexed diagrams, was made to John Murray Davies, Special Officer appointed under section 28 of the said Ordinances, within the period of three months from the date specified in the said notice, such lands would be declared the property of the Crown, and dealt with on account of the Crown (*vide* Notice No. 4,569):

And whereas Wethasingha Appuhamillage William Pieris made claim thereto, and John Murray Davies, Special Officer appointed under section 28 of the said Ordinances, made due inquiry into such claim, and whereas the said claimant and I, with the consent of His Excellency the Governor, came to an agreement in writing dated February 26, 1913, concerning the said lands under section 4, sub-section (1), of the said Ordinances, whereby it was agreed that the said claimant should be declared the purchaser of the said lands upon payment, on or before May 13, 1913, to the Government Agent at Kurunegala, or to the Settlement Officer of a sum of Rupees Three hundred and eighty only (Rs. 380), as the purchase amount of the said lands, and whereas the said amount has been paid by the said claimant, he is hereby in pursuance of the agreement afore-mentioned, declared to be the purchaser of the said lands, as more fully described herein below.

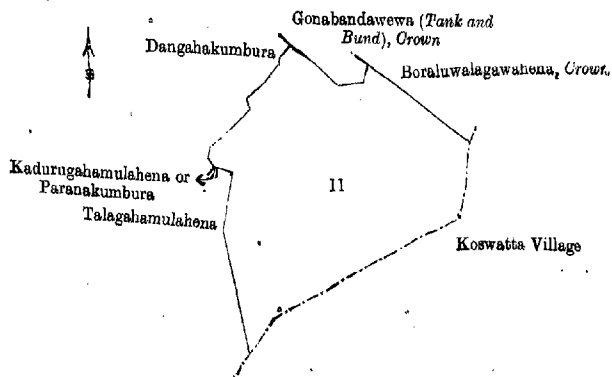
#### Description of the Lands referred to.

The following lots situated in the village of Diulgahapitiya, in the Kinyama korale of the Katugampola hatpattu, of the Kurunegala District, in the North-Western Province, as described in the annexed diagrams:—

#### I.—Preliminary plan 1,456.

Lot.	Name of Land.	Extent, A. R. P.
11	Hikgahamulahena	12 1 26

and bounded as follows: on the north by Dangahakumbura claimed by B. M. Appuhamy and others, Gonabandawewa (tank and bund) declared to be the property of the Crown under the Waste Lands Ordinances, Boraluwalagawahena declared to be the property of the Crown under the Waste Lands Ordinances; on the east and south by the village limit of Koswatta; and on the west by Talagahamulahena sold to B. M. Appuhamy under the Waste Lands Ordinances, Kadurugahamulahena or Paranakumbura sold to Balasuriya Mudiyanseelage Appuhamy under the Waste Lands Ordinances.



Surveyor-General's Office,  
Colombo, May 26, 1914.

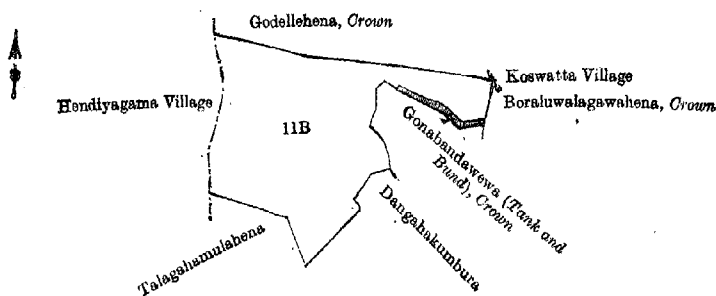
Scale of 8 Chains to an Inch.

G. K. THORNHILL,  
for Acting Surveyor-General.

## II.—Preliminary plan 1,456.

Lot.	Name of Land.	Extent, A. R. P.
11B	Godellehena and Hikgahamulahena	8 1 37

and bounded as follows: on the north by Godellehena declared to be the property of the Crown under the Waste Lands Ordinances; on the east by the viage limit of Koswatta, Boraluwalagawahena declared to be the property of the Crown under the Waste Lands Ordinances, Gonabandawewa (tank and bund) declared to be the property of the Crown under the Waste Lands Ordinances, Dangahakumbura claimed by B. M. Appuhamy and others; on the south by Talagahamulahena sold to S. A. Appuhamy and Marthelis Appuhamy under the Waste Lands Ordinances; and on the west by the village limit of Hendiyagama.



Surveyor-General's Office,  
Colombo, May 26, 1914.

Scale of 8 Chains to an Inch.

G. K. THORNHILL,  
for Acting Surveyor-General.

J. M. DAVIES,  
Special Officer.  
July 3, 1914.

## Kurunegala S. O. No. 883.

## Order under Section 4, Sub-section (1), of "The Waste Lands Ordinances of 1897, 1899, 1900, and 1903."

In the matter of the lands commonly called or known as Othehenyaya, Kongahahena, Talagahamulahena, situate in the village of Diulgahapitiya, in the Kinyama korale of the Katugampola hatpattu of the Kurunegala District, in the North-Western Province, and of "The Waste Lands Ordinances of 1897, 1899, 1900, and 1903."

WHEREAS in pursuance of section 1 of the said Ordinances it was duly declared and notified on October 11, 1912, that if no claim to the lands commonly called or known as Othehenyaya, Kongahahena, and Talagahamulahena, situate in the village of Diulgahapitiya, in the Kinyama korale of the Katugampola hatpattu of the Kurunegala District, in the North-Western Province, containing in extent 24 acres and 4 perches, and shown as lots 1, 2B, 11D in preliminary plan 1,456 and in the annexed diagrams, was made to John Murray Davies, Special Officer appointed under section 28 of the said Ordinances, within the period of three months from the date specified in the said notice, such lands would be declared the property of the Crown, and dealt with on account of the Crown (*vide* Notice No. 4,569):

And whereas (1) Samarappuli Arachchillage Marthelis Appuhamy, (2) Samarappuli Arachchillage Appuhamy made claim thereto, and John Murray Davies, Special Officer appointed under section 28 of the said Ordinances, made due inquiry into such claim, and whereas the said claimants and I, with the consent of His Excellency the Governor, came to two agreements in writing dated February 13 and 15, 1913, concerning the said lands, under section 4, sub-section (1), of the said Ordinances, whereby it was agreed that the said claimants should be declared the purchasers of the said lands upon payment, on or before May 13, 1913, to the Government Agent at Kurunegala, or to the Settlement Officer, or to the Treasury Officer, Chilaw, of a sum of Rupees Three hundred and Sixty-eight only (Rs. 368), as the purchase amount of the said lands, and whereas the said amount has been paid by the said claimants, they are hereby in pursuance of the agreements afore-mentioned, declared to be the purchasers of the said lands, as more fully described herein below.

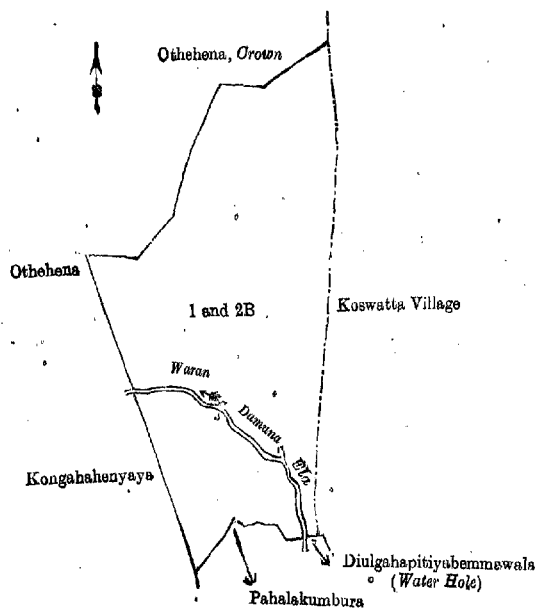
*Description of the Lands referred to.*

The following lots situated in the village of Diulgahapitiya, in the Kinyama korale of the Katugampola hatpattu of the Kurunegala District, in the North-Western Province, as described in the annexed diagrams:—

## I.—Preliminary plan 1,456.

Lot.	Name of Land.	Extent, A. R. P.
1	Othehenyaya and Kongahahena	16 3 33
2B	Kongahahena	3 3 22
(Exclusive of the ela passing through the land)		20 3 15

and bounded as follows: on the north by Othehena declared to be the property of the Crown under the Waste Lands Ordinances; on the east by the village limit of Koswatta; on the south by Diulgahapitiyebemawala (water-hole) (private), Pahalakumbura (private); and on the west by Kongahahenyaya sold to Balasuriya Mudiyansele Appuhamy under the Waste Lands Ordinances, Othehena sold to ditto under the Waste Lands Ordinances.



Surveyor-General's Office,  
Colombo, May 26, 1914.

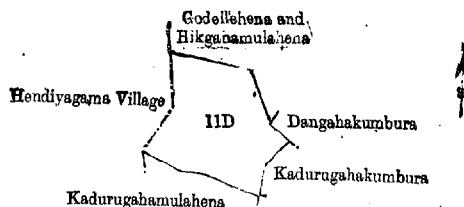
Scale of 8 Chains to an Inch.

G. K. THORNHILL,  
for Acting Surveyor-General.

II.—Preliminary plan 1,456.

Lot.	Name of Land.	Extent, A. R. P.
11D	Talagahamulahena	3 0 29

and bounded as follows: on the north by Godaellehena and Hikgahamulahena sold to W. A. W. Pieris under the Waste Lands Ordinances, Dangahakumbura (private); on the east by Kadurugahakumbura (private); on the south by Kadurugahamulahena sold to B. M. Appuhamy under the Waste Lands Ordinances; and on the west by the village limit of Hendiyagama.



Surveyor-General's Office,  
Colombo, May 26, 1914.

Scale of 8 Chains to an Inch.

G. K. THORNHILL,  
for Acting Surveyor-General.

August 2, 1914.

J. M. DAVIES,  
Special Officer.

**Kurunegala S. O. No. 884.**

**Order under Section 4, Sub-section (1), of "The Waste Lands Ordinances of 1897, 1899, 1900, and 1903,"**  
**declaring Lands to be Crown Property.**

In the matter of the lands commonly called or known as Karuwalagahamulahenyaya, Dangahawewa (tank and bund) Kongahamulahenyaya, situate in the village of Pahala Molaelpitiya, in the Kinyama korale of the Katugampola hatpattu of the Kurunegala District, in the North-Western Province, and of "The Waste Lands Ordinances of 1897, 1899, 1900, and 1903."

WHEREAS in pursuance of section 1 of the said Ordinances it was duly notified on April 28, 1911, that if no claim to the lands commonly called or known as Karuwalagahamulahenyaya, Dangahawewa (tank and bund), Kongahamulahenyaya, situate in the village of Pahala Molaelpitiya, in the Kinyama korale of the Katugampola hatpattu of the Kurunegala District, in the North-Western Province, containing in extent 89 acres 1 rood and 37 perches, and shown as lots 2, 2A, 3, 4, 4A, 4B, 5, 8, 4½, 4½A, 4½B in preliminary plan 1,423, and in the annexed diagram, was made to John Murray Davies, Special Officer appointed under section 28 of the said Ordinances, within the period of three months from the date specified in such notice, such lands would be declared the property of the Crown, and dealt with on account of the Crown (vide Notice 4,068):

And whereas (1) Randeni Patirenehalage Menikrada, (2) Wickramasinha Mudiyansele Dingiri Banda, (3) Tilakayaka Adikari Mudiyansele Wannihamy, (4) Wickramasinha Mudiyansele Appuhamy, (5) Wickramasinha Mudiyansele Panchihamy, (6) Singakkuliya Arachchige Davith Sinno Appuhamy, and (7) Singakkuliya Arachchige Baba Appuhamy made claim to lots 2, 2A, 3, 4, 4A, 4B, 4½, 4½A, 4½B, 5, and 8; and whereas (8) John Caithan Anthony Casiechetty made

claim to lots 2, 2A, 4, 4A, 5, 8; and whereas the said first to fifth claimants entered into an agreement dated August 8, 1911, whereby in consideration of the Settlement Officer settling as private property otherwise than under the Waste Lands Ordinances, 2½ acres, more or less, of lot 2 in block survey preliminary plan 1,423, now shown as re-surveyed lots 2B and 2C, they withdrew claims to lots 2, 2A, 3, 4, 4A, 4B, 4½, 4½A, 4½B, 5, 8; and whereas the said sixth and seventh claimants withdrew claim to lots 2, 2A, 3, 4, 4A, 4B, 4½, 4½A, 4½B, 5, and 8; and whereas the said eighth claimant withdrew claim to lots 2, 2A, 4, 4A, 5, and 8, I, John Murray Davies, Special Officer appointed under section 28 of the said Ordinances, under and by virtue of the powers vested in me in that behalf by section 4 of the said Ordinances, do hereby, on July 5, 1914, order and declare, under section 4, sub-section (1), of the said Ordinances, that the said lands, as more fully described herein below, are the property of the Crown.

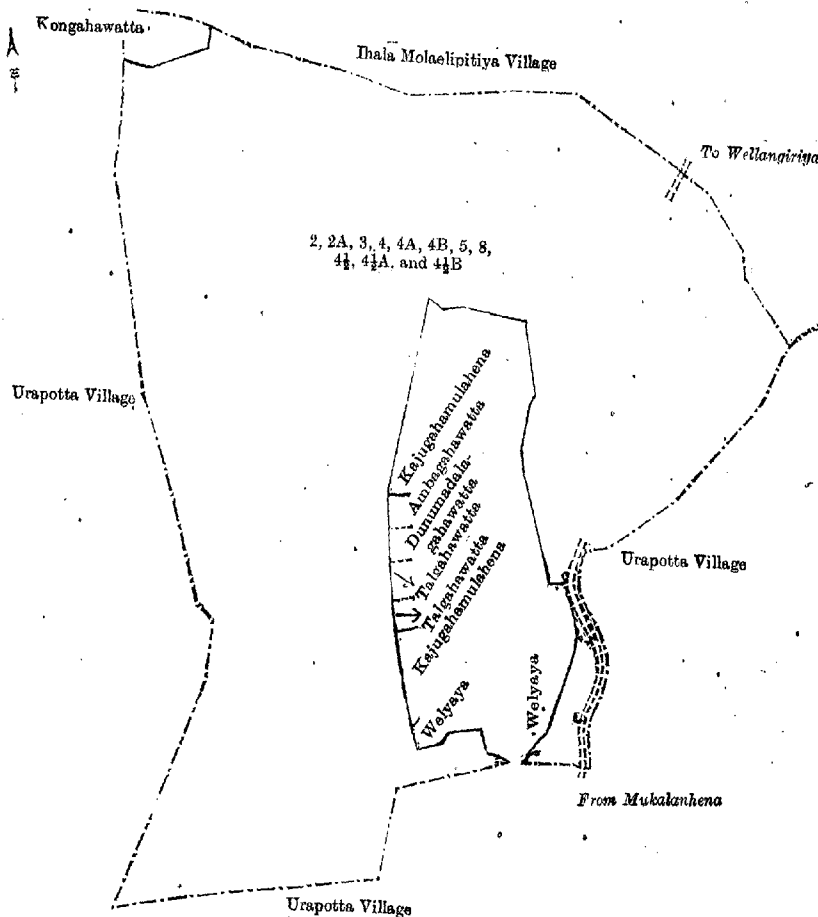
*Description of the Lands referred to.*

The following lots situated in the village of Pahala Molaelpitiya, in the Kinyama korale of the Katugampola hatpattu of the Kurunegala District, in the North-Western Province, as described in the annexed diagram:—

Preliminary plan 1,423.

Lot.	Name of Land.	Extent, A. R. P.	Lot.	Name of Land.	Extent, A. R. P.
2	Karuwalagahamulohenyaya	37 3 19	8	Dangahahena	1 0 22
2A	Do.	23 3 31	4½	Gansabhawa road	0 0 37
3	Dangahawewa (tank and bund)	10 1 2	4½A	Do.	0 1 10
4	Kongahamulohenyaya	8 2 26	4½B	Do.	0 0 8
4A	Dangahahena	1 2 1			
4B	Gansabhawa road (road)	0 1 21			
5	Dangahahenyaya	5 0 20			
					89 1 37

and bounded as follows: on the north by Kongahawatta (private), the village limit of Ihala Molaelpitiya; on the east by the village limit of Urapotta; on the south by the village limit of Urapotta, Welyaya (private), Kajugahamulohena (private), Ambagahawatta (private), Dunumadalgahawatta (private), Talgahawatta (private), Kajugahamulohena (private), Welyaya (private), the village limit of Urapotta; on the west by the village limit of Urapotta.



Surveyor-General's Office,  
Colombo, June 19, 1914.

Scale of 8 Chains to an Inch.

G. K. THORNHILL,  
for Acting Surveyor-General.

July 5, 1914.

J. M. DAVIES,  
Special Officer.

## Kurunegala S. O. No. 885.

## Order under Section 4, Sub-section (1), of "The Waste Lands Ordinances of 1897, 1899, 1900, and 1903."

In the matter of the lands commonly called or known as Kumbukgahapillewa, situate in the village of Hendiyapola, in the Kinyama korale of the Katugampola hatpattu of the Kurunegala District, in the North-Western Province, and of "The Waste Lands Ordinances of 1897, 1899, 1900, and 1903."

WHEREAS in pursuance of section 1 of the said Ordinances it was duly declared and notified on October 25, 1912, that if no claim to the lands commonly called or known as Kumbukgahapillewa, situate in the village of Hendiyapola, in the Kinyama korale of the Katugampola hatpattu of the Kurunegala District, in the North-Western Province, containing in extent 13 acres 3 roods and 23 perches, and shown as lots 9F and 9H in preliminary plan 1,438, and in the annexed diagrams, was made to John Murray Davies, Special Officer appointed under section 28 of the said Ordinances, within the period of three months from the date specified in the said notice, such lands would be declared the property of the Crown and dealt with on account of the Crown (*vide* Notice No. 4 584):

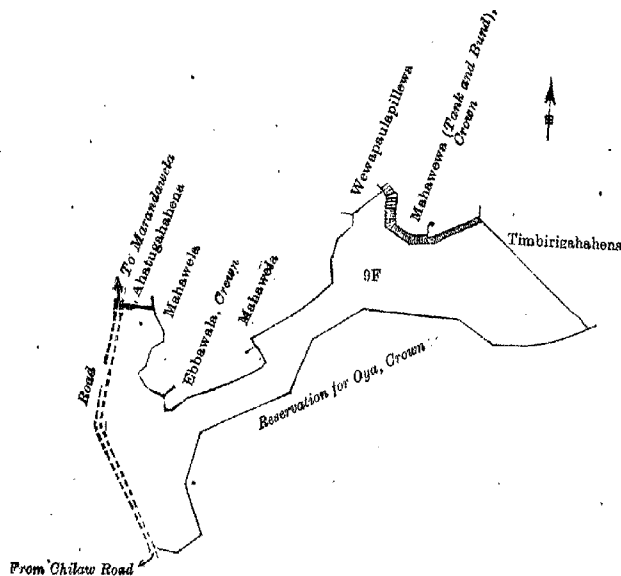
And whereas (1) Korallage Jothihamy, (2) ditto Menikhamy, (3) ditto Puchihamy made claim thereto, and I, John Murray Davies, Special Officer appointed under section 28 of the said Ordinances, made due inquiry into such claim, and whereas the said claimants and I, with the consent of His Excellency the Governor, came to an agreement in writing dated April 9, 1913, concerning the said lands, under section 4, sub-section (1), of the said Ordinances, whereby it was agreed that the said claimants should be declared the purchasers of the said lands upon payment on or before July 8, 1913, to the Government Agent at Kurunegala, or to the Treasury Officer at Chilaw, or to the Settlement Officer, of a sum of Rupees Two hundred and Fifty-six only (Rs. 256), as the purchase amount of the said lands, and whereas the said amount has been duly paid by the said claimants, they are hereby, in pursuance of the agreement afore-mentioned, declared to be the purchasers of the said lands, as more fully described herein below.

## Description of the Lands referred to.

The following lots situated in the village of Hendiyapola, in the Kinyama korale of the Katugampola hatpattu of the Kurunegala District, in the North-Western Province, as described in the annexed diagrams:—

Lot.	Name of Land.	I.—Preliminary plan 1,438.	Extent, A. R. P.
9F	Kumbukgahapillewa		13 1 13

and bounded as follows: on the north by Ahatugahahena sold to Vedanalage Johannes de Mel, Mahawela (private), Ebbawala to be declared the property of the Crown under the Waste Lands Ordinances, Mahawela (private), Wewapaulapillewa to be declared private under the Waste Lands Ordinances, Mahawela (tank and bund) to be declared the property of the Crown under the Waste Lands Ordinances; on the east by Timbirigahahena sold under the Waste Lands Ordinances; on the south by a reservation for oya to be declared the property of the Crown under the Waste Lands Ordinances; on the west by the road from Chilaw to Marandawela.



Surveyor-General's Office,  
Colombo, May 22, 1914.

Scale of 8 Chains to an Inch.

G. K. THORNHILL,  
for Acting Surveyor-General.

Lot.	Name of Land.	Extent, A. R. P.
9H	Kumbukgahapillewa	0 2 10

and bounded as follows: on the north, east, and south by Kumbukgahapillewa (reservation for stream) to be declared the property of the Crown under the Waste Lands Ordinances; on the west by the road from Chilaw to Marandawela.



Surveyor-General's Office,  
Colombo, May 22, 1914.

Scale of 8 Chains to an Inch.

G. K. THORNHILL,  
for Acting Surveyor-General.

June 24, 1914.

J. M. DAVIES,  
Special Officer.

## Kurunegala S. O. No. 886.

## Order under Section 4, Sub-section (1), of "The Waste Lands Ordinances of 1897, 1899, 1900, and 1903."

In the matter of the lands commonly called or known as Kongahamulahena, Timbirigahahena, and Kadurugahawatta, situate in the village of Hendiyapola, in the Kinyama korale of the Katugampola hatpattu of the Kurunegala District, in the North-Western Province, and of "The Waste Lands Ordinances of 1897, 1899, 1900, and 1903."

WHEREAS in pursuance of section 1 of the said Ordinances it was duly declared and notified on October 25, 1912, that if no claim to the lands commonly called or known as Kongahamulahena, Timbirigahahena, Kadurugahawatta, situate in the village of Hendiyapola, in the Kinyama korale of the Katugampola hatpattu of the Kurunegala District, in the North-Western Province, containing in extent 16 acres 2 roods and 8 perches, and shown as lots 4A, 9C, 12 in preliminary plan 1,438, and in the annexed diagram, was made to John Murray Davies, Special Officer appointed under section 28 of the said Ordinances, within the period of three months from the date specified in the said notice, such land would be declared the property of the Crown, and dealt with on account of the Crown (*vide* Notice No. 4,584):

And whereas (1) Adikari Mudiyansele Sittappuhamy Arachchi, (2) ditto Puchappuhamy, and (3) ditto Bandappuhamy made claim hereto, and John Murray Davies, Special Officer appointed under section 28 of the said Ordinances, made due inquiry into such claim, and whereas the said claimants and I, with the consent of His Excellency the Governor, came to an agreement in writing dated April 8, 1913, concerning the said lands, under section 4, sub-section (1), of the said Ordinances, whereby it was agreed that the said claimants should be declared the purchasers of the said lands upon payment on or before July 8, 1913, to the Government Agent at Kurunegala, or to the Treasury Officer at Chilaw, or to the Settlement Officer, of a sum of Rupees Two hundred and Sixty-four only (Rs. 264), as the purchase amount of the said lands, and whereas the said amount has been duly paid by the said claimants, they are hereby, in pursuance of the agreement aforementioned, declared to be the purchasers of the said lands, as more fully described herein below.

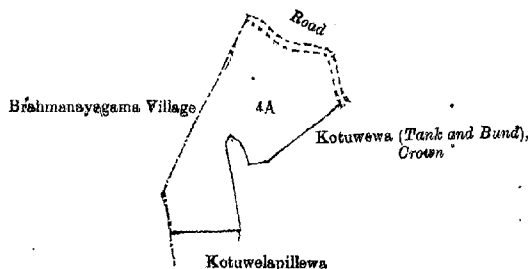
## Description of the Lands referred to.

The following lots situated in the village of Hendiyapola, in the Kinyama korale of the Katugampola hatpattu of the Kurunegala District, in the North-Western Province, as described in the annexed diagrams:—

## I.—Preliminary plan 1,438.

Lot.	Name of Land.	Extent, A. R. P.
4A	Kongahamulahena	5 0 9

and bounded as follows: on the north by a road; on the east by Kotuwewa (tank and bund) to be declared the property of the Crown under the Waste Lands Ordinances; on the south by Kotuwelapillewa claimed by Korallage Podihamy and ditto Appusino; on the west by the boundary of Brakmanayagama.



Surveyor-General's Office,  
Colombo, May 22, 1914.

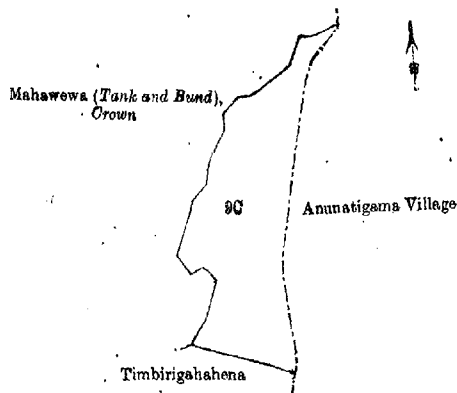
Scale of 8 Chains to an Inch.

G. K. THORNHILL,  
for Acting Surveyor-General.

## II.—Preliminary plan 1,438.

Lot.	Name of Land.	Extent, A. R. P.
9C	Timbirigahahena	6 3 37

and bounded as follows: on the north by Mahawewa (tank and bund) to be declared the property of the Crown under the Waste Lands Ordinances; on the east by the village limit of Anunetigama; on the south by Timbirigahahena sold under the Waste Lands Ordinances; on the west by Mahawewa (tank and bund) to be declared the property of the Crown under the Waste Lands Ordinances.



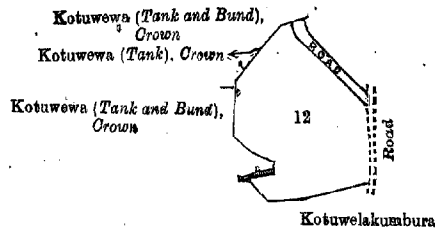
Surveyor-General's Office,  
Colombo, May 22, 1914.

Scale of 8 Chains to an Inch.

G. K. THORNHILL,  
for Acting Surveyor-General.

Lot.	Name of Land.	Extent, A. R. P.
12	Kadurugahawatta	4 2 2

and bounded as follows: on the north by Kotuwewa (tank) to be declared the property of the Crown under the Waste Lands Ordinances, Kotuwewa (tank and bund) to be declared the property of the Crown under the Waste Lands Ordinances, a road; on the east by a road; on the south by Kotuwelakumbura (private); and on the west by Kotuwewa (tank and bund) to be declared the property of the Crown under the Waste Lands Ordinances.



Surveyor-General's Office,  
Colombo, May 22, 1914.

Scale of 8 Chains to an Inch.

G. K. THORNHILL,  
for Acting Surveyor-General.

J. M. DAVIES,  
Special Officer.  
June 24, 1914.

#### Kurunegala S. O. No. 837.

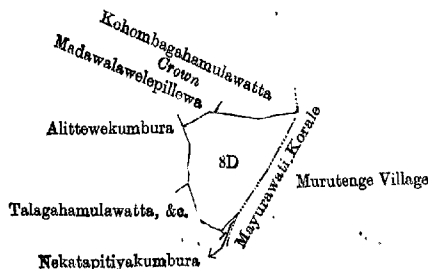
#### Order under Section 2 of "The Waste Lands Ordinances of 1897, 1899, 1900, and 1903," declaring Land to be Crown Property.

In the matter of the land commonly called or known as Bogahamulahena, situate in the village of Diyawala, in the Yatikaha Korale South of the Katugampola hatpattu of the Kurunegala District, in the North-Western Province, and of "The Waste Lands Ordinances of 1897, 1899, 1900, and 1903."

THE notice required by section 1 of "The Waste Lands Ordinances of 1897, 1899, 1900, and 1903," having been duly published in manner prescribed by that section in respect of the above-named land (*vide* Notice No. 5,198), and no claim having been made to the said land or to any interest therein within the period of three months from the date specified in the said notice, I, Thomas Graham Willett, Special Officer appointed under section 28 of the said Ordinances, under and by virtue of the powers vested in me in that behalf by section 2 of the said Ordinances, do hereby on August 27, 1914, order and declare that the said land, as more fully described herein below, situate in the village of Diyawala, in the Yatikaha Korale South of the Katugampola hatpattu of the Kurunegala District, in the North-Western Province, and shown as lot 8D in preliminary plan 959 and in the annexed diagram, and containing in extent 2 acres and 30 perches, is the property of the Crown.

#### Description of the Lands referred to.

The land commonly called or known as Bogahamulahena, situated in the village of Diyawala, in the Yatikaha Korale South of the Katugampola hatpattu of the Kurunegala District, in the North-Western Province, containing in extent 2 acres and 30 perches, and shown as lot 8D in preliminary plan 959, and in the annexed diagram; and bounded as follows: on the north by Madawalawepillewa claimed by Manelhamy and another, Kohombagahamulawatta claimed by the Crown; on the east by the boundary of Mayurawati korale (the village limit of Murutenge); on the south by Nekatapitiyakumbura claimed by Weerasuriya Arachchilage Pinhamy and others, Talagahamulawatta claimed by Henayaka Mudiyanseilage Manelhamy; on the west by Talagahamulawatta claimed by Henayaka Mudiyanseilage Manelhamy, Alittewekumbura claimed by Henaiika Mudiyanseilage Manelhamy.



Surveyor-General's Office,  
Colombo, March 9, 1914.

Scale of 8 Chains to an Inch.

A. H. G. DAWSON,  
for Surveyor-General.

T. G. WILLETT,  
Special Officer.  
August 27, 1914.

#### Kurunegala S. O. No. 838.

#### Order under Section 2 of "The Waste Lands Ordinances of 1897, 1899, 1900, and 1903," declaring Land to be Crown Property.

In the matter of the land commonly called or known as Pidiwilewatta (reservation for road), situate in the village of Aswedduma, in Yatikaha Korale South of the Katugampola hatpattu of the Kurunegala District, in the North-Western Province, and of "The Waste Lands Ordinances of 1897, 1899, 1900, and 1903."

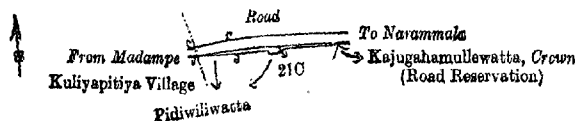
THE notice required by section 1 of "The Waste Lands Ordinances of 1897, 1899, 1900, and 1903," having been duly published in manner prescribed by that section in respect of the above-named land (*vide* Notice No. 5,201) and no claim having been made to the said land or to any interest therein within the period of three months from the date specified in the said notice, I, Thomas Graham Willett, Special Officer appointed under section 28 of the said Ordinances, under and



by virtue of the powers vested in me in that behalf by section 2 of the said Ordinances, do hereby on August 27, 1914, order and declare that the said land, as more fully described herein below, situate in the village of Aswedduma, in the Yatikhaha Korale South of the Katugampola hatpattu of the Kurunegala District, in the North-Western Province, and shown as lot 21C in preliminary plan 976 and in the annexed diagram, and containing in extent 15 perches, is the property of the Crown.

*Description of the Land referred to.*

The land commonly called or known as Pidiwilewatta (reservation for road), situated in the village of Aswedduma, in the Yatikhaha Korale South of the Katugampola hatpattu of the Kurunegala District, in the North-Western Province, containing in extent 15 perches, shown as lot 21C in preliminary plan 976 and in the annexed diagram; and bounded as follows: on the north by the road from Madampe to Narammala; on the east by Kajugahamullewatta (road reservation) claimed by the Crown; on the south by Pidiwilewatta claimed by A. H. M. Appuhamy and others; on the west by the village limit of Kuliypitiya.



Surveyor-General's Office,  
Colombo, March 20, 1914.

Scale of 8 Chains to an Inch.

G. K. THORNHILL,  
for Acting Surveyor-General.

August 27, 1914.

T. G. WILLETT,  
Special Officer.

**Kurunegala S. O. No. 889.**

Order under Section 2 of "The Waste Lands Ordinances of 1897, 1899, 1900, and 1903,"  
declaring Lands to be Crown Property.

In the matter of the lands commonly called or known as Millagahamulahena and Kotikanda, situate in the village of Narangoda, in the Meda Pattu East korale of the Katugampola hatpattu of the Kurunegala District, in the North-Western Province, and of "The Waste Lands Ordinances of 1897, 1899, 1900, and 1903."

THE notice required by section 1 of "The Waste Lands Ordinances of 1897, 1899, 1900, and 1903," having been duly published in manner prescribed by that section in respect of the above-named lands (*vide* Notice No. 4,987), and no claim having been made to the said lands or to any interest therein within the period of three months from the date specified in the said notice, I, Thomas Graham Willett, Special Officer appointed under section 28 of the said Ordinances, under and by virtue of the powers vested in me in that behalf by section 2 of the said Ordinances, do hereby on August 27, 1914, order and declare that the said lands, as more fully described herein below, situate in the village of Narangoda, in the Meda Pattu East korale of the Katugampola hatpattu of the Kurunegala District, in the North-Western Province, and shown as lots 115AB and 113A in preliminary plan 370 and in the annexed diagrams, and containing in extent 3 acres 1 rood and 1 perch, are the property of the Crown.

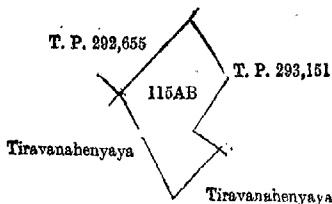
*Description of the Lands referred to.*

The following lots situated in the village of Narangoda, in the Meda Pattu East korale of the Katugampola hatpattu of the Kurunegala District, in the North-Western Province, as described in the annexed diagrams:—

I.—Preliminary plan 370.

Lot.	Name of Land.	Extent, A. R. P.
115AB	Millagahamulahena	2 3 10

and bounded as follows: on the north by T. P. 292,655, T. P. 293,151; on the east by Tirawanahenyaya sold by the Crown; on the south and west by Tirawanahenyaya sold by the Crown.



Surveyor-General's Office,  
Colombo, August 3, 1914.

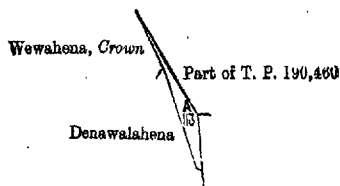
Scale of 8 Chains to an Inch.

G. K. THORNHILL,  
for Acting Surveyor-General.

II.—Preliminary plan 370.

Lot.	Name of Land.	Extent, A. R. P.
113A	Kotikanda	0 1 22

and bounded as follows: on the north and east by part of T. P. 190,460; on the south by Denawalahena sold by the Crown; on the west by Denawalahena sold by the Crown, Wewahena claimed by the Crown.



Surveyor-General's Office,  
Colombo, June 4, 1913.

Scale of 8 Chains to an Inch.

A. J. WICKHAM,  
for Surveyor-General.

August 27, 1914.

T. G. WILLETT,  
Special Officer.

## Kurunegala S. O. No. 890.

## Order under Section 4, Sub-section (1), of "The Waste Lands Ordinances of 1897, 1899, 1900, and 1903."

In the matter of the lands commonly called or known as Othehena, Kongahahenyaya, &c., situate in the village of Diulgahapitiya, in the Kinyama korale in the Katugampola hatpattu of the Kurunegala District, in the North-Western Province, and of "The Waste Lands Ordinances of 1897, 1899, 1900, and 1903."

WHEREAS in pursuance of section 1 of the said Ordinances it was duly declared and notified on October 11, 1912, that if no claim to the lands commonly called or known as Othehena, Kongahahenyaya, &c., situate in the village of Diulgahapitiya, in the Kinyama korale of the Katugampola hatpattu of the Kurunegala District, in the North-Western Province, containing in extent 32 acres 2 roods and 12 perches, and shown as 1B, 2, 11F, 12 in preliminary plan 1,456 and in the annexed diagrams, was made to John Murray Davies, Special Officer appointed under section 28 of the said Ordinances, within the period of three months from the date specified in the said notice, such lands would be declared the property of the Crown, and dealt with on account of the Crown (*vide* Notice No. 4,569):

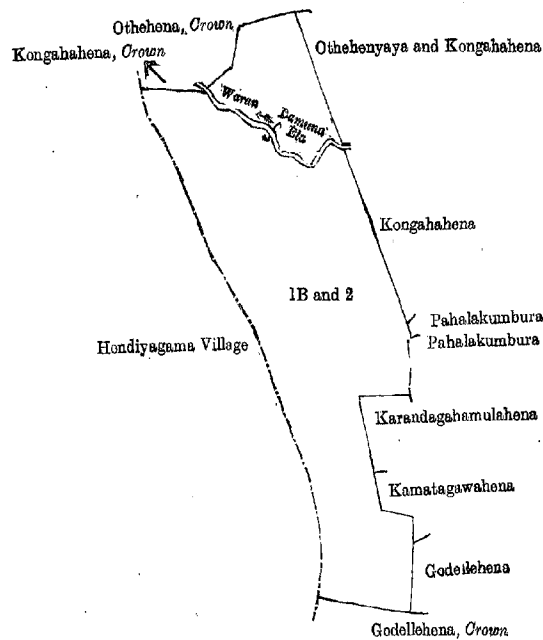
And whereas Balasuriya Mudiyansele Appuhamy made claim thereto, and John Murray Davies, Special Officer appointed under section 28 of the said Ordinances, made due inquiry into such claim, and whereas the said claimant and I, with the consent of His Excellency the Governor, came to an agreement in writing dated February 13, 1913, concerning the said lands under section 4, sub-section (1), of the said Ordinances, whereby it was agreed that the said claimant should be declared the purchaser of the said lands upon payment, on or before May 13, 1913, to the Government Agent at Kurunegala, or to the Settlement Officer, or to the Treasury Officer, Chilaw, of a sum of Rupees Four hundred and Ninety-six only (Rs. 476), as the purchase amount of the said lands, and whereas the said amount has been paid by the said claimant, he is hereby in pursuance of the agreement afore-mentioned, declared to be the purchaser of the said lands, as more fully described herein below.

*Description of the Lands referred to.*

The following lots situated in the village of Diulgahapitiya, in the Kinyama korale of the Katugampola hatpattu in the Kurunegala District of the North-Western Province, as described in the annexed diagrams:—

I.—Preliminary plan 1,456.		
Lot.	Name of Land.	Extent, A. R. P.
1B	Othehena	3 0 22
2	Kongahahenyaya	17 0 39
(Exclusive of the ela passing through the land)		20 1 21

and bounded as follows: on the north by Kongahahena declared to be the property of the Crown under the Waste Lands Ordinances, Othehena declared to be the property of the Crown under the Waste Lands Ordinances; on the east by Othehenyaya and Kongahahena sold to Samarappuli Arachchilage Appuhamy and others under the Waste Lands Ordinances, Kongahahena sold to ditto under the Waste Lands Ordinances, Pahalakumbura admitted private, ditto claimed by Balasuriya Mudiyansele Appuhamy and others, Karandagahamulahena claimed by K. M. Appuhamy, and ditto Kirihamy under the Waste Lands Ordinances, Kamatagawahena sold to R. M. Mudalihamy under the Waste Lands Ordinances, Godellehena sold to W. M. Ranmenika under the Waste Lands Ordinances; on the south by Godellehena declared to be the property of the Crown under the Waste Lands Ordinances; and on the west by the village limit of Hendiyagama.



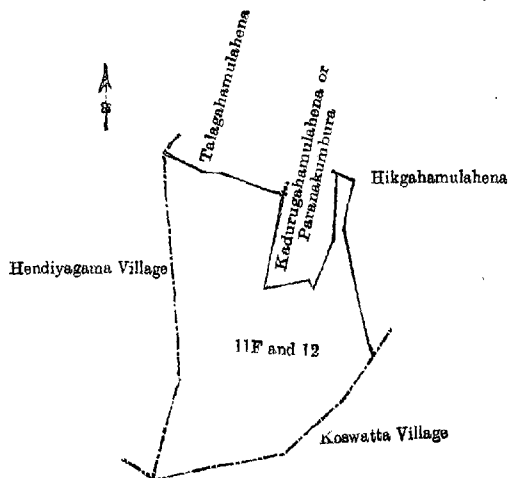
Surveyor-General's Office,  
Colombo, May 26, 1914.

Scale of 8 Chains to an Inch.

G. K. THORNHILL,  
for Acting Surveyor-General.

II.—Preliminary plan 1,456.		
Lot.	Name of Land.	Extent, A. R. P.
11F	Talagahamulahena and Kadurugahamulahena	11 2 12
12	Kadjugahamulawetiyawewa (tank and bund)	0 2 19
		12 0 31

and bounded as follows: on the north by Talagahamulahena sold to S. A. Appuhamy and S. M. Appuhamy under the Waste Lands Ordinances, Kadurugahamulahena or Paranakumbura sold to B. M. Appuhamy under the Waste Lands Ordinances; on the east by Hikgahamulahena sold to W. A. W. Perera under the Waste Lands Ordinances; on the south by the village limit of Koswatta; and on the west by the village limit of Hendiyagama.



Surveyor-General's Office,  
Colombo, May 26, 1914.

Scale of 8 Chains to an Inch.

G. K. THORNHILL,  
for Acting Surveyor-General.

July 11, 1914.

J. M. DAVIES,  
Special Officer.

**Kurunegala S. O. No. 891.**

Order under Section 4, Sub-section (1), of "The Waste Lands Ordinances of 1897, 1899, 1900, and 1903,"  
declaring Lands to be Crown Property.

In the matter of the lands commonly called or known as Ambokkagamawewa (tank), Ambokkagamawewa (bund), situate in the village of Ambokka, in the Mahagalboda Egoda korale of the Hiriyala hatpattu of the Kurunegala District, in the North-Western Province, and of "The Waste Lands Ordinances of 1897, 1899, 1900, and 1903."

WHEREAS in pursuance of section 1 of the said Ordinances it was duly notified on July 12, 1912, that if no claim to the lands commonly called or known as Ambokkagamawewa (tank), Ambokkagamawewa (bund), situate in the village of Ambokka, in the Mahagalboda Egoda korale of the Hiriyala hatpattu of the Kurunegala District, in the North-Western Province, containing in extent 69 acres 1 rood and 25 perches, and shown as lots X 987, Y 987D, Y 987E, Y 987F, Y 987H, Y 987I, Y 987K, Y 987L, Y 987M, Y 987N, Y 987 in preliminary plan 1,993, and in the annexed diagram, was made to John Murray Davies, Special Officer appointed under section 28 of the said Ordinances, within the period of three months from the date specified in such notice, such lands would be declared the property of the Crown, and dealt with on account of the Crown (*vide* Notice No. 4,451):

And whereas (1) Ungu Naidelage Kiri Naide, (2) Punchi Naidelage Punchi Simmo, (3) Dingilage Ukku Naide (minor) made claim thereto, and whereas Ranasinghe Arachchillage Punchi Naide has been appointed to represent the said minor (3) Dingilage Ukku Naide, and whereas the said claimants (1) Ungu Naidelage Kiri Naide, (2) Punchi Naidelage Punchi Simmo, Ranasinghe Arachchillage Punchi Naide, as duly appointed representative over (3) Dingilage Ukku Naide, came to two agreements dated October 17, 1912, and April 5, 1913, of the same tenor, whereby in consideration (a) 9 acres more or less to include lot Y 987C and the balance made up of 5½ acres more or less of lot Y 987 in preliminary plan 1,993, now shown as lot Y 987J, being declared the property of the said claimants along with Ungunaidelage Dines Naide, Dingilage Rankiri, and Punchi Naidelage Kiri Naide, and (b) in consideration of 36 acres more or less of lot Y 987 in preliminary plan 1,993, now shown as lots Y 987K, being declared Crown and being set aside as a chena reserve to be cultivated by the villagers of Ambokka according to rules framed by the Gansabhawa, they withdrew claim to the said lots, I, John Murray Davies, Special Officer appointed under section 28 of the said Ordinances, under and by virtue of the powers vested in me in that behalf by section 4 of the said Ordinances, do hereby on July 12, 1914, order and declare, under section 4, sub-section (1), of the said Ordinances, that the said lands, as more fully described herein below, are the property of the Crown.

*Description of the Lands referred to.*

The following lots situated in the village Ambokka, in the Mahagalboda Egoda korale of the Hiriyala hatpattu of the Kurunegala District, in the North-Western Province, as described in the annexed diagram:—

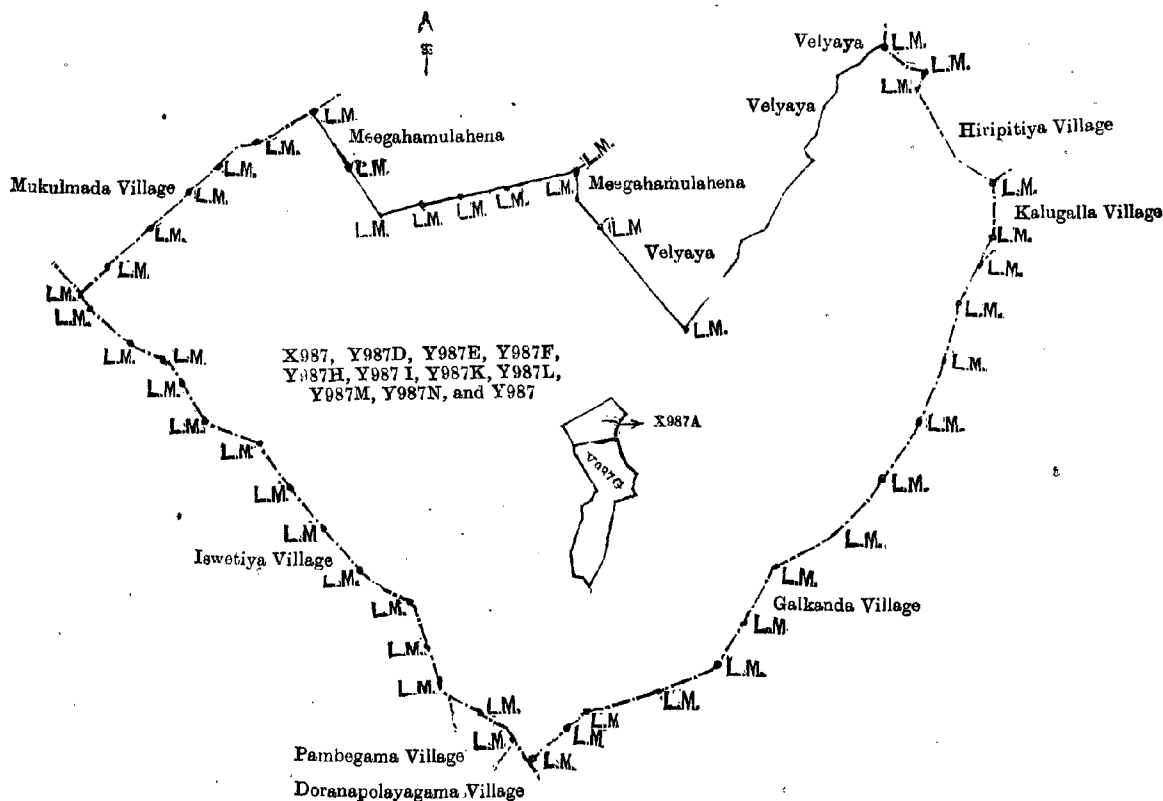
Preliminary plan 1,993.

Lot.	Name of Land.	Extent, A. R. P.	Lot.	Name of Land.	Extent, A. R. P.
X 987	.. Ambokkagamawewa (tank)	.. 4 3 26	Y 987L	.. Pansalakanatthena	.. 12 2 28
Y 987D	.. Ambokkagamawewa (bund)	.. 0 0 9	Y 987M	.. Gurugoda (reservation for irrigation channel)	.. 0 1 32
Y 987E	.. Wana-ela (channel and bund)	.. 1 1 4	Y 987N	.. Road	.. 0 0 3
Y 987F	.. Wana-ela (channel)	.. 0 0 11	Y 987	.. Gurugodamukalana	.. 13 0 31
Y 987H	.. Do. (do.)	.. 0 0 3			
Y 987I	.. Road	.. 0 2 29			
Y 987K	.. Pansalakanatthena	.. 36 0 9			69 1 25

and bounded as follows: on the north by the village limit of Makulmade, Meegahamullahena declared to be private property under the Waste Lands Ordinances, Velyaya (private); on the east by the village limit of Hiripitiya, the village limit of Kalugala, the village limit of Galkanda; on the south by the village limit of Galkanda, the village limit of Doranapalayama, the village limit of Pambegama; on the west by the village limit of Iswetiya.

NOTE.—The following lots lying within the above-mentioned boundaries are excluded from this order, and their extent of 1 acre 1 rood and 36 perches is not included in the acreage of 69 acres 1 rood and 25 perches given above :—

Lot.	Name of Land.	Extent, A. R. P.
X 987A ..	Ambokka-alutkumbura ..	0 1 15
Y 987G ..	Do. ..	1 0 21
		1 1 36



Surveyor-General's Office,  
Colombo, June 18, 1914.

Scale of 8 Chains to an Inch.

G. K. THORNHILL,  
for Acting Surveyor-General.

J. M. DAVIES,  
Special Officer.

July 12, 1914.

#### Kurunegala S. O. No. 892.

Order under Section 4, Sub-section (1), of "The Waste Lands Ordinances of 1897, 1899, 1900, and 1903."

In the matter of the lands commonly called or known as Asweddumapillewa and Siyambalagahahena, situate in the village of Hendiyapola, in the Kinyama korale of the Katugampola hatpattu of the Kurunegala District, in the North-Western Province, and of "The Waste Lands Ordinances of 1897, 1899, 1900, and 1903."

WHEREAS in pursuance of section 1 of the said Ordinances it was duly declared and notified on October 25, 1912, that if no claim to the lands commonly called or known as Asweddumapillewa and Siyambalagahahena, situate in the village of Hendiyapola, in the Kinyama korale of the Katugampola hatpattu of the Kurunegala District, in the North-Western Province, containing in extent 10 acres 2 roods and 7 perches, and shown as lots 4 and 13 in preliminary plan 1,438, and in the annexed diagrams, was made to John Murray Davies, Special Officer appointed under section 28 of the said Ordinances, within the period of three months from the date specified in the said notice, such lands would be declared the property of the Crown, and dealt with on account of the Crown (*vide* Notice No. 4,584):

And whereas Adikari Mudiyansele Ranhamy, *ex-Korale Arachchi*, made claim thereto, and John Murray Davies Special Officer appointed under section 28 of the said Ordinances, made due inquiry into such claim, and whereas the said claimant and I, with the consent of His Excellency the Governor, came to an agreement in writing dated April 8, 1913, concerning the said lands, under section 4, sub-section (1), of the said Ordinances, whereby it was agreed that the said claimant should be declared the purchaser of the said lands, upon payment on or before July 8, 1913, to the Government Agent at Kurunegala, or to the Treasury Officer at Chilaw, or to the Settlement Officer, of a sum of Rupees One hundred and Seventy-six only (Rs. 176), as the purchase amount of the said lands, and whereas the said amount has been duly paid by the said claimant, he is hereby, in pursuance of the agreement afore-mentioned, declared to be the purchaser of the said lands, as more fully described herein below.

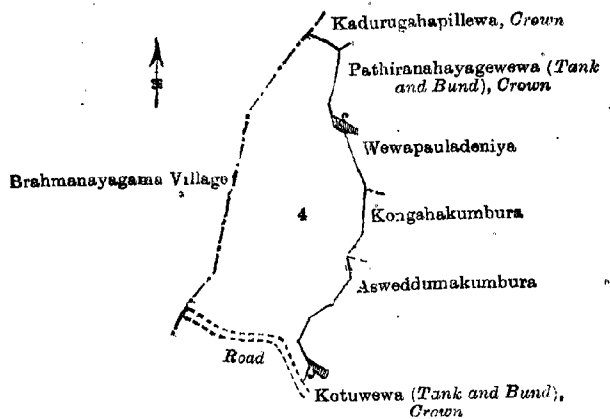
#### Description of the Lands referred to.

The following lots situated in the village of Hendiyapola, in the Kinyama korale of the Katugampola hatpattu of the Kurunegala District, in the North-Western Province, as described in the annexed diagrams :—

Lot.	Name of Land.	Extent, A. R. P.
4 ..	Asweddumapillewa ..	7 1 20

I.—Preliminary plan 1,438.

and bounded as follows: on the north by Kadurugahapillewa to be declared the property of the Crown under the Waste Lands Ordinances; on the east by Pathiranaheyagewewa (tank and bund) to be declared the property of the Crown under the Waste Lands Ordinances, Wewapauladeniya claimed by Kirimenikhamy, Kongahakumbura claimed by Podihamy, Asweddumakumbura claimed by Kirimenikhamy, Kotuwewa (tank and bund) to be declared the property of the Crown under the Waste Lands Ordinances; on the south by a road; on the west by the village limit of Brahmanayagama.



Surveyor-General's Office,  
Colombo, May 22, 1914.

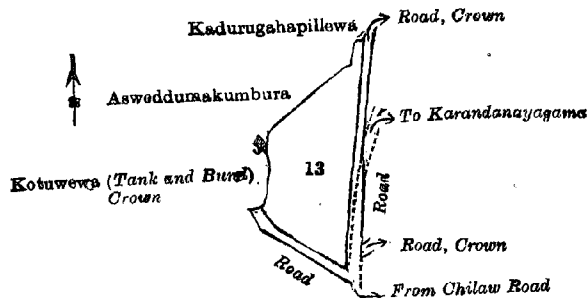
Scale of 8 Chains to an Inch.

G. K. THORNHILL,  
for Acting Surveyor-General.

II.—Preliminary plan 1,438.

Lot.	Name of Land.	Extent, A. R. P.
13	Siyambalagahena	3 0 27

and bounded as follows: on the north by Kadurugahapillewa sold to J. de Mel under the Waste Lands Ordinances; on the east by a road to be declared the property of the Crown under the Waste Lands Ordinances; on the south by a road; on the west by Kotuwewa (tank and bund) to be declared the property of the Crown under the Waste Lands Ordinances, Asweddumakumbura claimed by Kirimenikhamy.



Surveyor-General's Office,  
Colombo, May 22, 1914.

Scale of 8 Chains to an Inch.

G. K. THORNHILL,  
for Acting Surveyor-General.

J. M. DAVIES,  
Special Officer.

June 24, 1914.

**Kurunegala S. O. No. 893.**

**Order under Section 2 of "The Waste Lands Ordinances of 1897, 1899, 1900, and 1903," declaring Lands to be Crown Property.**

In the matter of the lands commonly called or known as Leeniyagollamukalana, part of ela (stream), path, situate in the village of Ihalawettewa, in the Udukaha Korale East of the Dambadeni hatpattu of the Kurunegala District, in the North-Western Province, and of "The Waste Lands Ordinances of 1897, 1899, 1900, and 1903."

The notice required by section 1 of "The Waste Lands Ordinances of 1897, 1899, 1900, and 1903," having been duly published in manner prescribed by that section in respect of the above-named lands (*vide* Notice No. 5,094), and no claim having been made to the said lands or to any interest therein within the period of three months from the date specified in the said notice, I, Mungo Tennent Archibald, Special Officer appointed under section 28 of the said Ordinances, under and by virtue of the powers vested in me in that behalf by section 2 of the said Ordinances, do hereby on August 25, 1914, order and declare that the said lands, as more fully described herein below, situate in the village of Ihalawettewa, in the Udukaha Korale East of the Dambadeni hatpattu of the Kurunegala District, in the North-Western Province, and shown as lots 1, 9½, 11½ in preliminary plan 437 and in the annexed diagrams, and containing in extent about 27 acres 3 roods and 25 perches, are the property of the Crown.

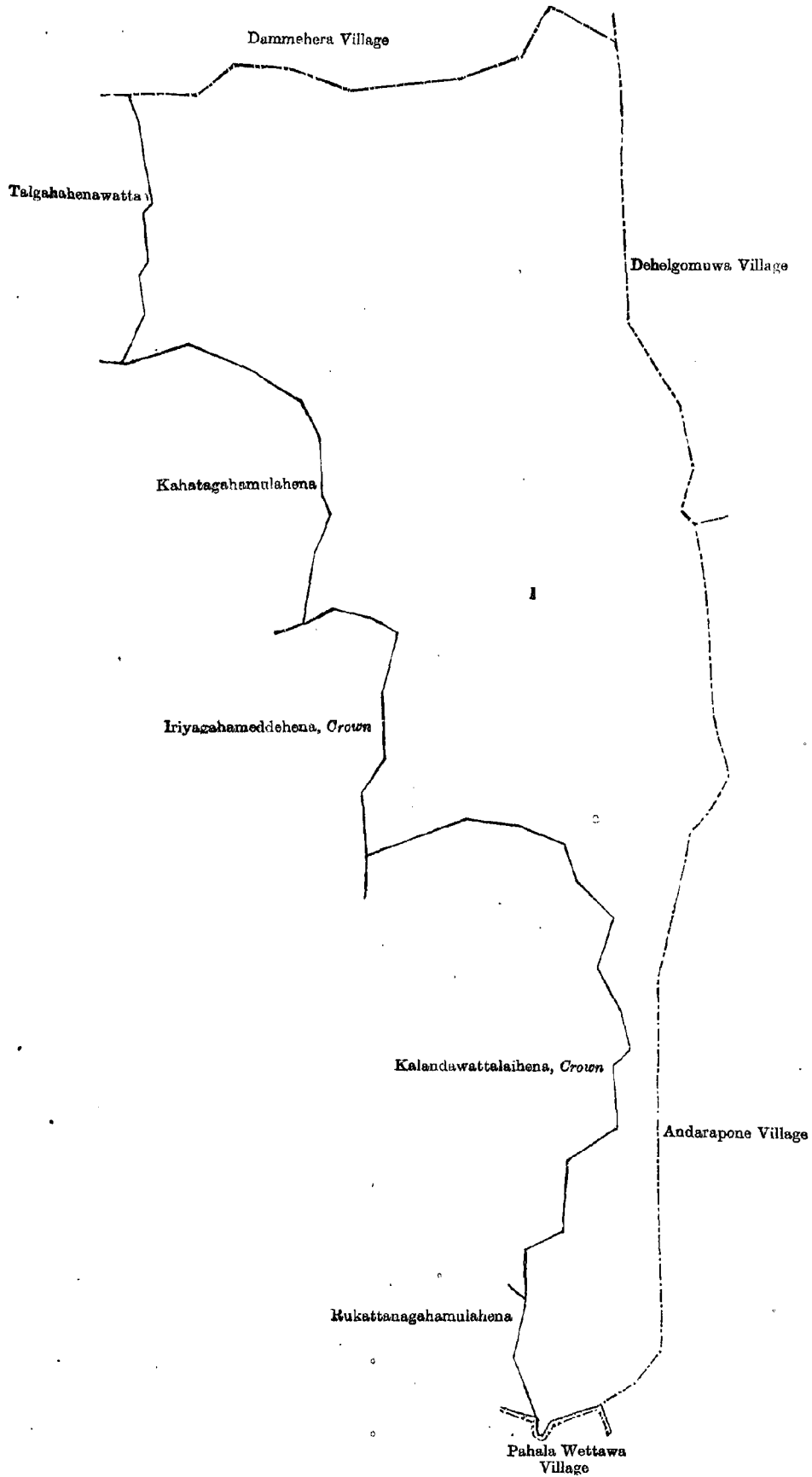
*Description of the Lands referred to.*

The following lots situated in the village of Ihalawettewa, in the Udukaha Korale East of the Dambadeni hatpattu of the Kurunegala District, in the North-Western Province, as described in the annexed diagrams:—

I.—Preliminary plan 437.

Lot.	Name of Land.	Extent, A. R. P.
1	Leeniyagollamukalana	27 3 7

and bounded as follows: on the north by the village limit of Dammehera; on the east by the village limit of Dehalgomuwa, the village limit of Andarapone; on the south by the village limit of Andarapone, the village limit of Pahalawettewa, Rukattanagahamulahena sold by the Crown, Kalandawatalahena claimed by the Crown; on the west by Iriyagahammedehena claimed by the Crown, Kahatagahamulahena sold by the Crown, Talgahahenawatta sold by the Crown.



Surveyor-General's Office,  
Colombo, November 8, 1913.

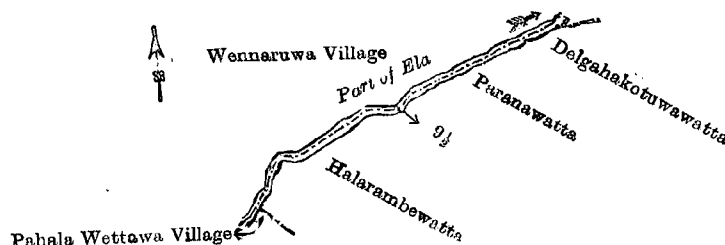
Scale of 4 Chains to an Inch.

A. J. WICKWAR,  
for Surveyor-General.

## II.—Preliminary plan 437.

Lot.	Name of Land.	Extent, A. R. P.
9½	Part of ela (stream)	0 0 10

and bounded as follows: on the north by the village limit of Wennaruwa (part of an ela); on the east by the ela; on the south by Delgahakotuwwatta claimed by R. M. Dingi Banda, *ex-Arachchi*, Paranawatta claimed by ditto, Halarambewatta claimed by H. M. Rammenika; on the west by the village limit of Pahalawettewa.



Surveyor-General's Office,  
Colombo, November 8, 1913.

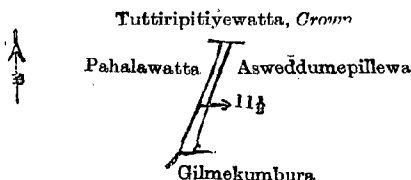
Scale of 4 Chains to an Inch.

A. J. WICKWAR,  
for Surveyor-General.

## III.—Preliminary plan 437.

Lot.	Name of Land.	Extent, A. R. P.
11½	Path	0 0 8

and bounded as follows: on the north by Tuttiripitiyewatta sold by the Crown; on the east by Asweddumepillewa claimed by H. M. Punchi Banda; on the south by Gilmekumbura claimed by Dingiri Menika; on the west by Pahalawatta claimed by Patirada Mudiyansele Dingiri Banda, *ex-Arachchi*.



Surveyor-General's Office,  
Colombo, November 8, 1913.

Scale of 4 Chains to an Inch.

A. J. WICKWAR,  
for Surveyor-General.

August 25, 1914.

M. T. ARCHIBALD,  
Special Officer.

## Kurunegala S. O. No. 894.

## Order under Section 4, Sub-section (1), of "The Waste Lands Ordinances of 1897, 1899, 1900, and 1903."

In the matter of the lands commonly called or known as Kadurugahapillewa and Ahatugahahena, situate in the village of Hendiyapola, in the Kinyama korale of the Katugampola hatpattu of the Kurunegala District, in the North-Western Province, and of "The Waste Lands Ordinances of 1897, 1899, 1900, and 1903."

WHEREAS in pursuance of section 1 of the said Ordinances it was duly declared and notified on October 25, 1912, that if no claim to the lands commonly called or known as Kadurugahapillewa and Ahatugahahena, situate in the village of Hendiyapola, in the Kinyama korale of the Katugampola hatpattu of the Kurunegala District, in the North-Western Province, containing in extent 25 acres 2 roods and 28 perches, and shown as lots 2, 2D, 9 in preliminary plan 1,438, and in the annexed diagrams, was made to John Murray Davies, Special Officer appointed under section 28 of the said Ordinances, within the period of three months from the date specified in the said notice, such lands would be declared the property of the Crown, and dealt with on account of the Crown (*vide* Notice No. 4,584):

And whereas Peter C. Fernando on behalf of Vidanelage Johannes de Mel made claim thereto, and John Murray Davies, Special Officer appointed under section 28 of the said Ordinances, made due inquiry into such claim, and whereas the said claimant and I, with the consent of His Excellency the Governor, came to an agreement in writing dated April 29, 1913, concerning the said lands, under section 4, sub-section (1), of the said Ordinances, whereby it was agreed that the said claimant Vidanelage Johannes de Mel should be declared the purchaser of the said lands upon payment on or before June 28, 1913, to the Settlement Officer, of a sum of Rupees Five hundred and Eighty-seven and Cents Fifty only (Rs. 587.50), as the purchase amount of the said lands, and whereas the said amount has been duly paid by the said claimant Vidanelage Johannes de Mel, he is hereby, in pursuance of the agreement afore-mentioned, declared to be the purchaser of the said lands, as more fully described herein below.

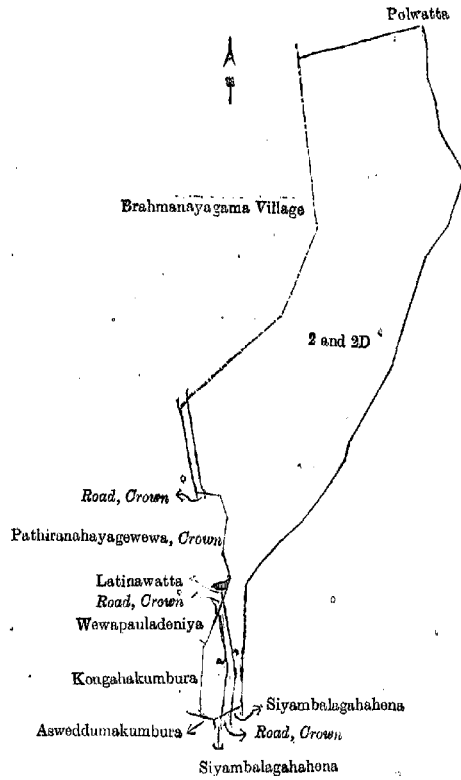
## Description of the Lands referred to.

The following lots situated in the village of Hendiyapola, in the Kinyama korale of the Katugampola hatpattu of the Kurunegala District, in the North-Western Province, as described in the annexed diagrams:—

## I.—Preliminary plan 1,438.

Lot.	Name of Land.	Extent, A. R. P.
2	Kadurugahapillewa	21 0 11
2D	Do.	0 2 19
		21 2 30

and bounded as follows: on the north and east by Polwatta claimed by Mr. J. de Mel; on the south by Siyambalagahahena (private), a road to be declared the property of the Crown under the Waste Lands Ordinances, Siyambalagahahena sold by the Crown under the Waste Lands Ordinances, Asweddumakumbura claimed by Kiri Menikhamy; on the west by Kongahakumbura claimed by Podihamy, Wewapauladeniya claimed by Podihamy, a road to be declared the property of the Crown under the Waste Lands Ordinances, Latinawatta claimed by Vidanelage Johannes de Mel, Pathiranahayagewewa to be declared the property of the Crown under the Waste Lands Ordinances, a road to be declared the property of the Crown under the Waste Lands Ordinances, the village limit of Brahmanayagama.



Surveyor-General's Office,  
Colombo, May 22, 1914.

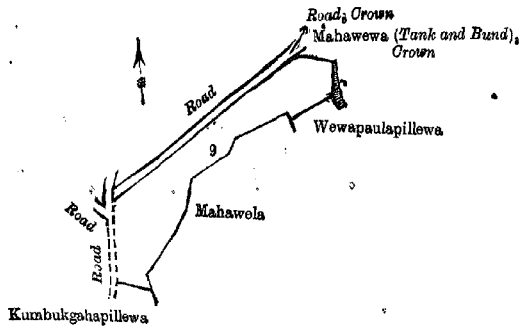
Scale of 8 Chains to an Inch.

G. K. THORNHILL,  
for Acting Surveyor-General.

II.—Preliminary plan 1,438.

Lot.	Name of Land.	Extent, A. R. P.
9	Abatugahahena	3 3 38

and bounded as follows: on the north by a road to be declared the property of the Crown under the Waste Lands Ordinances, Mahawewa (tank and bund) to be declared the property of the Crown under the Waste Lands Ordinances; on the east by Mahawewa (tank and bund) to be declared the property of the Crown under the Waste Lands Ordinances, Wewapaulapillewa declared (private) under the Waste Lands Ordinances, Mahawela (private); on the south by Kumbukgahapillewa sold by the Crown under the Waste Lands Ordinances; and on the west by a road.



Surveyor-General's Office,  
Colombo, May 22, 1914.

Scale of 8 Chains to an Inch.

G. K. THORNHILL,  
for Acting Surveyor-General.

June 24, 1914.

J. M. DAVIES,  
Special Officer.



## Kurunegala S. O. No. 395.

Order under Section 4, Sub-section (1), of "The Waste Lands Ordinances of 1897, 1899, 1900, and 1903,"  
declaring Lands to be Crown Property.

In the matter of the lands commonly called or known as Maragahamulahenyaya, Pokunagawamukalana, Kumbukgahawewa, &c., situate in the village of Kosgahagoda, in the Kinyama korale of the Katugampola hatpattu of the Kurunegala District, in the North-Western Province, and of "The Waste Lands Ordinances of 1897, 1899, 1900, and 1903."

WHEREAS in pursuance of section 1 of the said Ordinances it was duly notified on March 7, 1913, that if no claim to the lands commonly called or known as Maragahamulahenyaya, Pokunagawamukalana, Kumbukgahawewa, &c., situate in the village of Kosgahagoda, in the Kinyama korale of the Katugampola hatpattu of the Kurunegala District, in the North-Western Province, containing in extent 300 acres 3 roods 10 perches, and shown as lots 1, 2, 3, 4, 5, 7, 8, 10, 11, 11A, 13, 13A, 13D, 22 in preliminary plan 1,379, and in the annexed diagram, was made to John Murray Davies, Special Officer appointed under section 28 of the said Ordinances, within the period of three months from the date specified in such notice, such lands would be declared the property of the Crown, and dealt with on account of the Crown (*vide* Notice No. 4,772):

And whereas (1) Gamaralage Pinhamy, (2) Kusalamillage Punchi Banda, (3) ditto Kiri Banda made claim thereto, and whereas the said 1st, 2nd, and 3rd claimants having been duly called upon by me by a notice in writing under section 4, sub-section (1), of the said Ordinances, duly served upon them to produce before me the evidence and documents upon which they might rely in proof of their claim, and not having so appeared or produced such evidence and documents, (4) Gamaralage Menikrala, (5) ditto Punchi Menika, (6) ditto Ukkuhamy, (7) Andiralalage Bandirala, (8) ditto Punchirala, (9) Yahapat Vidanalage Mudalihamy, (10) Kusalamillage Herathamy, (11) Ratnayaka Mudiyansele Ukku Banda, Vidane, (12) Gamaralage Appuhamy, (13) Yahapath Vidanalage Appuhamy, (14) ditto Ran Menika, (15) Tabo Vidanalage Ran Menika, (16) Gamaralage Punchi Banda made claim to lots 1, 4, 5, 7, 11, 11A, 13, 13A, 13D; and whereas the said 4th to 16th claimants came to an agreement dated August 26, 1913, whereby in consideration of the Settlement Officer settling as private property outside the Waste Lands Ordinances, 12 acres, more or less, of lots 5 and 13, now shown as re-surveyed lots 5A, 13B, 13C in the same block survey preliminary plan, they withdrew their claims to the said lots 1, 4, 5, 7, 11, 11A, 13, 13A, and 13D, I, John Murray Davies, Special Officer appointed under section 28 of the said Ordinances, under and by virtue of the powers vested in me in that behalf by section 4 of the said Ordinances, do hereby, on July 25, 1914, order and declare under section 4, sub-section (1), of the said Ordinances, that the said lands, as more fully described herein below, are the property of the Crown.

## Description of the Lands referred to.

The following lots situated in the village of Kosgahagoda, in the Kinyama korale of the Katugampola hatpattu of the Kurunegala District, in the North-Western Province, as described in the annexed diagrams:—

## Preliminary plan 1,379.

Lot.	Name of Land.	Extent, A. R. P.	Lot.	Name of Land.	Extent, A. R. P.
1	Maragahamulahenyaya	118 3 13	11A	Kumbukgahakele	1 0 20
2	Pokunagawamukalana	55 3 9	13	Konegahamulahena	15 2 33
3	Kumbukgahawewa	19 2 22	13A	Do.	2 0 36
4	Ehatugahamulaminiptiya	0 0 23	13D	Do.	0 3 35
5	Konegahakele	58 1 17	22	Kosgahagala	0 0 12
7	Ambagahamulahenyaya	1 3 27		Roads	2 3 22
8	Gedaragawawewa	9 0 17		Streams	0 0 27
10	Kuwalawewa	1 2 1			
11	Konegahamulahena	12 1 16			300 3 10

and bounded as follows: on the north by the boundary of the Baladoragandahaye korale; on the east by the boundary of the Baladoragandahaye korale, the boundary of Giratalane Medagandahaye korale; on the south by the boundary of Giratalane Medagandahaye korale, the Kadukkan-ela (the village limit of Egodapitiya); on the west by the village limit of Manelembuwa.

NOTE.—The following lots lying within the above boundaries are excluded from this order, and their aggregate acreage of 58 acres 3 roods and 23 perches is not included in the acreage of 300 acres 3 roods and 10 perches given above:—

## Preliminary plan 1,379.

Lot.	Name of Land.	Extent, A. R. P.	Lot.	Name of Land.	Extent, A. R. P.
5A	Konegahakele	3 2 8	A 15	Daminigahawatta	2 0 12
6	Dangahakumbura, Suriyagahamulakumbura	8 0 4	A 16	Do.	2 3 20
12	Dangahakumbura, Palugahakumbura, &c.	22 3 27	A 17	Kosgahawatta	1 2 31
13B	Konegahamulakele	4 0 35	A 18	Do.	1 0 13
13C	Konegahamulahena	4 0 38	A 19	Do.	0 3 3
14	Daminigahawatta	0 1 6	A 20	Kajugahagala	0 2 17
23	Kajugahamulawatta	0 1 9	A 21	Kosgahawatta	0 3 29
A 9	Wewapawalawattuyaya	5 1 11			58 3 23

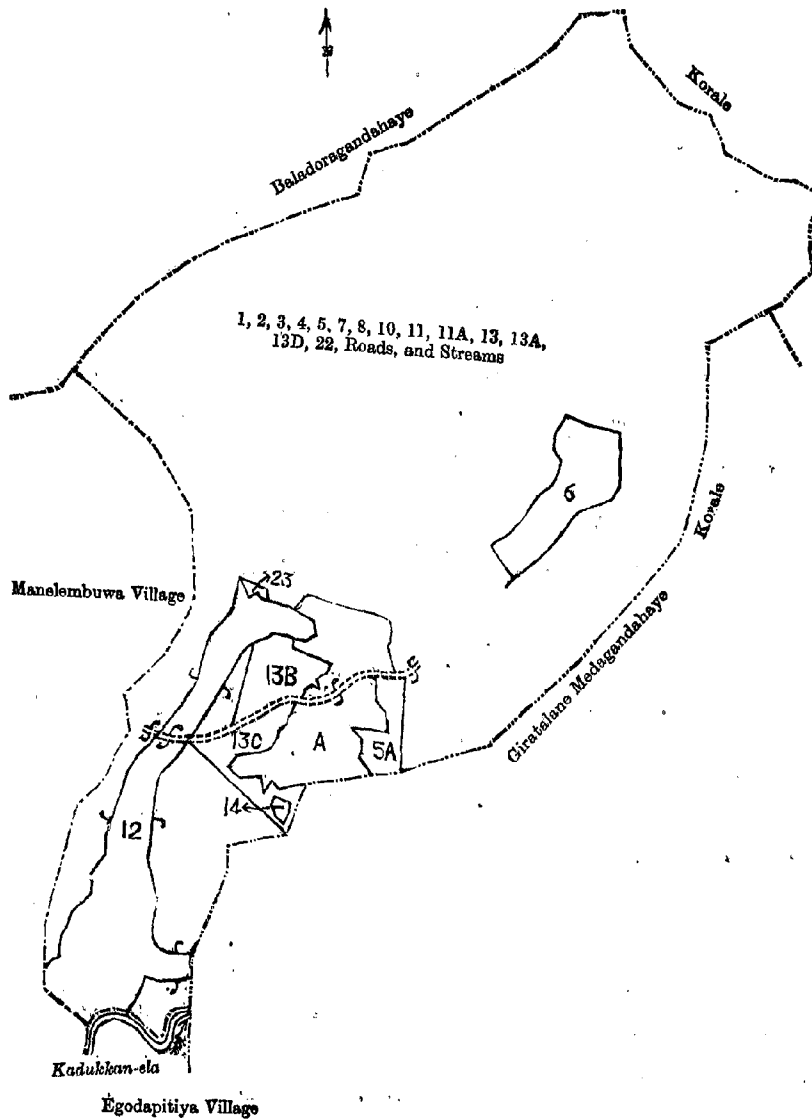
[For Diagram see page 106.]

## Uva S. O. No. 1,863.

Order under Section 4, Sub-section (1), of "The Waste Lands Ordinances of 1897, 1899, 1900, and 1903,"  
declaring Lands to be Crown Property.

In the matter of the lands commonly called or known as Maragahapitiya, Gadadehipitiyewatta, Weliwatta, and Maragahapitiyehena, situate in the village of Pitadeniya, in the Medagam pattu korale of the Wellassa division, in the Province of Uva, and of "The Waste Lands Ordinances of 1897, 1899, 1900, and 1903."

WHEREAS in pursuance of section 1 of the said Ordinances it was duly notified on May 21, 1909, that if no claim to the lands commonly called or known as Maragahapitiya, Gadadehipitiyewatta, Weliwatta, and Maragahapitiyehena, situate in the village of Pitadeniya, in the Medagam pattu korale of the Wellassa division, in the Province of Uva, containing in extent 10 acres and 38 perches, and shown as lots 1 and 1A in preliminary plan 164 and in the annexed diagram was made to Walter Earnest Wait, Special Officer appointed under section 28 of the said Ordinances, within the period of three months from the date specified in such notice, such lands would be declared the property of the Crown, and dealt with on account of the Crown (*vide* Notice No. 3,442):



Surveyor-General's Office,  
Colombo, December 6, 1910.

Scale of 16 Chains to an Inch.

A. H. G. DAWSON,  
for Surveyor-General.

July 25, 1914.

J. M. DAVIES,  
Special Officer.

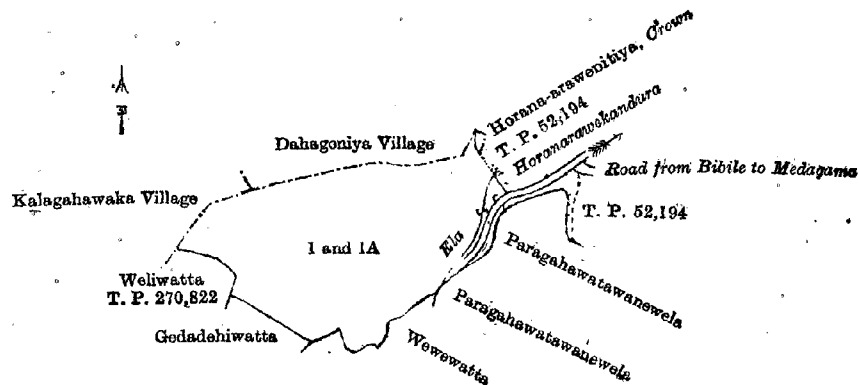
And whereas (1) Weerakoon Mudiyanse-lage Gamagedera Ukku Banda, (2) ditto Appuhamy made claim thereto, and whereas the said claimants came to an agreement in writing dated November 13, 1909, in consideration of being declared the owner of 1 acre more or less of lot I now shown as lot 1H in block survey preliminary plan 164, withdrew claim to lots I and 1A, I, Walter Ernest Wait, Special Officer appointed under section 28 of the said Ordinances, under and by virtue of the powers vested in me in that behalf by section 4 of the said Ordinances, do hereby on August 1, 1914, order and declare under section 4, sub-section (1), of the said Ordinances, that the said lands, as more fully described herein below, are the property of the Crown.

*Description of the Lands referred to.*

The following lots situated in the village of Pitadeniya, in the Medagam pattu korale of the Wellassa division, in the Province of Uva, as described in the annexed diagram :—

Preliminary plan 164.			Extent, A. R. P.
Lot.	..	Name of Land.	..
1	..	Maragahapitiya, Gadadehipeyiwatta, and Weliwatta	9 1 20
1A	..	Maragahapityehena	0 3 18
			10 0 38

and bounded as follows : on the north by the village limit of Kalagahawaka and Dahagoniya ; on the east by Horana-arawepitiya declared to be the property of the Crown under the Waste Lands Ordinances, T. P. 52,194, Horana-arawekandura, the road from Bible to Medagama, T. P. 52,194 ; on the south by Paragahawatawanewela claimed by Timbiriye Pansala, Wewewatta claimed by Timbiriye Pansala, Gedadehiwatta to be declared the property of Weerakoon Mudiyanse-lage Gamagedera Ukku Banda and another under the Waste Lands Ordinances ; on the west by Weliwatta sold by the Crown (T. P. 270,822), the village limit of Kalagahawaka.



Surveyor-General's Office,  
Colombo, July 13, 1914.

Scale of 8 Chains to an Inch.

G. K. THORNHILL,  
for Acting Surveyor-General.

August 1, 1914.

W. E. WAIT,  
Special Officer.

**Uva S. O. No. 1,864.**

Order under Section 2 of "The Waste Lands Ordinances of 1897, 1899, 1900, and 1903,"  
debiaring Land to be Crown Property.

In the matter of the land commonly called or known as Mudumpitiya, situate in the village of Udakendagolla, in the Dambawinipalata korale of the Udukinda division, in the Province of Uva, and of "The Waste Lands Ordinances of 1897, 1899, 1900, and 1903."

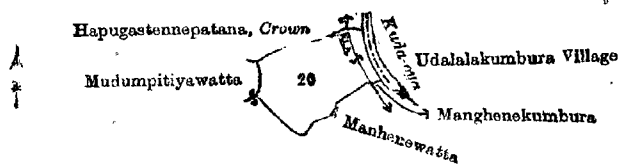
The notice required by section 1 of "The Waste Lands Ordinances of 1897, 1899, 1900, and 1903," having been duly published in manner prescribed by that section in respect of the above-named land (*vide* Notice No. 5,035), and no claim having been made to the said land or to any interest therein within the period of three months from the date specified in the said notice, I, John Murray Davies, Special Officer appointed under section 28 of the said Ordinances, under and by virtue of the powers vested in me in that behalf by section 2 of the said Ordinances, do hereby on August 29, 1914, order and declare that the said land, as more fully described herein below, situate in the village of Udakendagolla, in the Dambawinipalata korale of the Udukinda division, in the Province of Uva, and shown as lot 20 in preliminary plan 192 and in the annexed diagram, and containing in extent 1 acre 3 roods and 24 perches, is the property of the Crown.

*Description of the Land referred to.*

The following lot situated in the village of Udakendagolla, in Dambawinipalata korale of the Udukinda division, in the Province of Uva, as described in the annexed diagram:—

Lot.	Name of Land.	Extent, A. R. P.
20	Mudumpitiya	1 3 24

and bounded as follows: on the north by Hapugastennapatana declared to be the property of the Crown under the Waste Lands Ordinances; on the east by the Kuda-oya (the village limit of Udalalakumbura); on the south by Manghenkumbura claimed by Wewatenna Kiriwanti, Manhenewatta claimed by J. D. M. Ferdinands; on the west by Mudumpitiyawatta claimed by Mudumpitiyawatta Pancha.



Surveyor-General's Office,  
Colombo, September 13, 1913.

Scale of 8 Chains to an Inch.

A. J. WICKWAR,  
for Surveyor-General.

August 29, 1914.

J. M. DAVIES,  
Special Officer.

**Ratnapura S. O. No. 166.**

Order under Section 4, Sub-section (1), of "The Waste Lands Ordinances of 1897, 1899, 1900, and 1903."

In the matter of the land commonly called or known as Galgomuwhena, situate in the village of Galgomuwa, in the Nawadun korale of the Ratnapura District, in the Province of Sabaragamuwa, and of "The Waste Lands Ordinances of 1897, 1899, 1900, and 1903."

WHEREAS in pursuance of section 1 of the said Ordinances it was duly declared and notified on November 10, 1911, that if no claim to the land commonly called or known as Galgomuwhena, situate in the village of Galgomuwa, in the Nawadun korale of the Ratnapura District, in the Province of Sabaragamuwa, containing in extent 94 acres 3 roods and 12 perches, and shown as lot 1 in preliminary plan 66, and in the annexed diagram, was made to Harry Chambers Toller, Special Officer appointed under section 28 of the said Ordinances, within the period of three months from the date specified in the said notice, such land would be declared the property of the Crown, and dealt with on account of the Crown (*vide* Notice No. 4,283):

And whereas (1) Galgomuwe Vidanelaye *alias* Gabada Mohottalaye Loku Mahatmaya, (2) Moragallage Heenhamy, (3) Munasingha Mudiyanse Chandalahamy, (4) Galgomuwe Gabada Mohottalaye Abeyawardana (minor), (5) ditto Lekam Mudiyanse (minor) made claim thereto, and whereas 1st Galgomuwe Vidanelaye *alias* Gabada Mohottalaye Loku Mahatmaya as the duly appointed representative of 4th Galgomuwe Gabada Mohottalaye Abeyawardana and 5th Galgomuwe Gabada Mohottalaye Lekam Mudiyanse, and Howard Orme Fox, Special Officer appointed under section 28 of the said Ordinances, made due inquiry into such claim, and whereas the said claimants and the aforesaid Howard Orme Fox, with the consent of His Excellency the Governor, came to an agreement in writing dated June 17, 1912, concerning the said land, under section 4, sub-section (1), of the said Ordinances, whereby it was agreed that the said claimants should be declared the purchasers of the said land, upon payment to the Settlement Officer of a sum of Rupees Seven hundred and Thirteen and Cents Eighty-five only (Rs. 713·85), as the purchase amount of the said land, and whereas the said amount has been duly paid by the said claimants, they are hereby, in pursuance of the agreement afore-mentioned declared to be the purchasers of the said land, as more fully described herein below.

*Description of the Land referred to.*

The following lot situate in the village of Galgomuwa, in the Nawadun korale of the Ratnapura District, in the Province of Sabaragamuwa, as described in the annexed diagram:—

I.—Preliminary plan 66.

Lot.	Name of Land.	Extent, A. R. P.
I	Galgomuwehena	94 3 12

and bounded as follows: on the north by the village limits of Patagama and Radella; on the east by Panugalwelanindakumbura claimed by G. Jothamy and others, Naidakumbureowita claimed by G. Jothamy, Panugalwelanindakumbura claimed by Jothihamy and others, Pittaniyeowita claimed by Jothihamy Vedarala and others, Batawalahaena sold by the Crown (T. P. 301,845), Kahabilliyagodaokanda claimed by G. V. M. Lokumahatmaya and others, Kotaliyalandehena *alias* Kahabilliyakanda claimed by G. V. M. Lokumahatmaya; on the south by Kotaliyalandehenewatta claimed by Morahelage Siribohamy and others, Tennapitahena sold by the Crown (T. P. 301,637), Okandewatta claimed by Galgomuwe Vidanelage Lokumahatmaya and others, Okandehena *alias* Alutwatta sold by the Crown (T. P. 301,841); on the west by the village limit of Dellobeda, Kumbalagodawatta sold by the Crown, Kumbalagodahena sold by the Crown (T. P. 301,840), Kumbalagodawatta sold by the Crown (T. P. 301,641), Galgomuwekele sold by the Crown (T. P. 301,638), (T. P. 301,639), (T. P. 247,238), Galgomuwekele sold by the Crown (T. P. 301,640), Pannipitiyalagedeniya claimed by Munasiri Mudiyanse Chandalahamy, Kahatagahakanattawatta claimed by W. Kapuge and others, Kahatagahakanatta sold by the Crown (T. P. 301,842), Galgomuwehena sold to Kapugeharny and two others under the Waste Lands Ordinances, Galgomuwehena sold to Kapuge Huratalhamy and Ratranhamy of Galgomuwa under the Waste Lands Ordinances, Kapugehena sold by the Crown, reservation for path belonging to the Crown, Kapugehena sold by the Crown (T. P. 301,839), Kahatagahakanattawatta claimed by W. Kapuge and others, Pallekandana *alias* Pallekumbura claimed by Vidanelage Lokumahatmaya and others, the village limit of Millawitiya and Patagama, Hikgahahena sold by the Crown (T. P. 301,843), and the village limit of Patagama.

NOTE.—The following lots lying within the above boundaries are excluded from this order, and their aggregate acreage of 2 acres 3 roods and 16 perches is not included in the acreage of 94 acres 3 roods and 12 perches given above:—

Lot.	Name of Land.	Extent, A. R. P.
1K	Hikgahahensihalakelle <i>alias</i> Muttetuwelandehena	0 1 29
1O	Heralliyawatta (T. P. 301,844)	0 2 10
1U	Wekandadeniya	1 0 1
9	Alutwatta	0 3 16
		2 3 16

[For Diagram see page 109.]

Kegalla S. O. No. 59.

Order under Section 4, Sub-section (1), of "The Waste Lands Ordinances of 1897, 1899, 1900, and 1903," declaring Land to be Crown Property.

In the matter of the land commonly called or known as Gabbalakandemukulana, situate in the village of Nehelma, in the Kinigoda korale of the Kegalla District, in the Province of Sabaragamuwa, and of "The Waste Lands Ordinances of 1897, 1899, 1900, and 1903."

WHEREAS in pursuance of section 1 of the said Ordinances it was duly notified on April 25, 1913, that if no claim to the land commonly called or known as Gabbalakandemukulana, situate in the village of Nehelma, in the Kinigoda korale of the Kegalla District, in the Province of Sabaragamuwa, containing in extent 18 acres 1 rood 27 perches, and shown as lot 12 in preliminary plan 94, and in the annexed diagram, was made to Howard Orme Fox, Special Officer appointed under section 28 of the said Ordinances, within the period of three months from the date specified in such notice, such land would be declared the property of the Crown, and dealt with on account of the Crown (*vide* Notice No. 4,841):

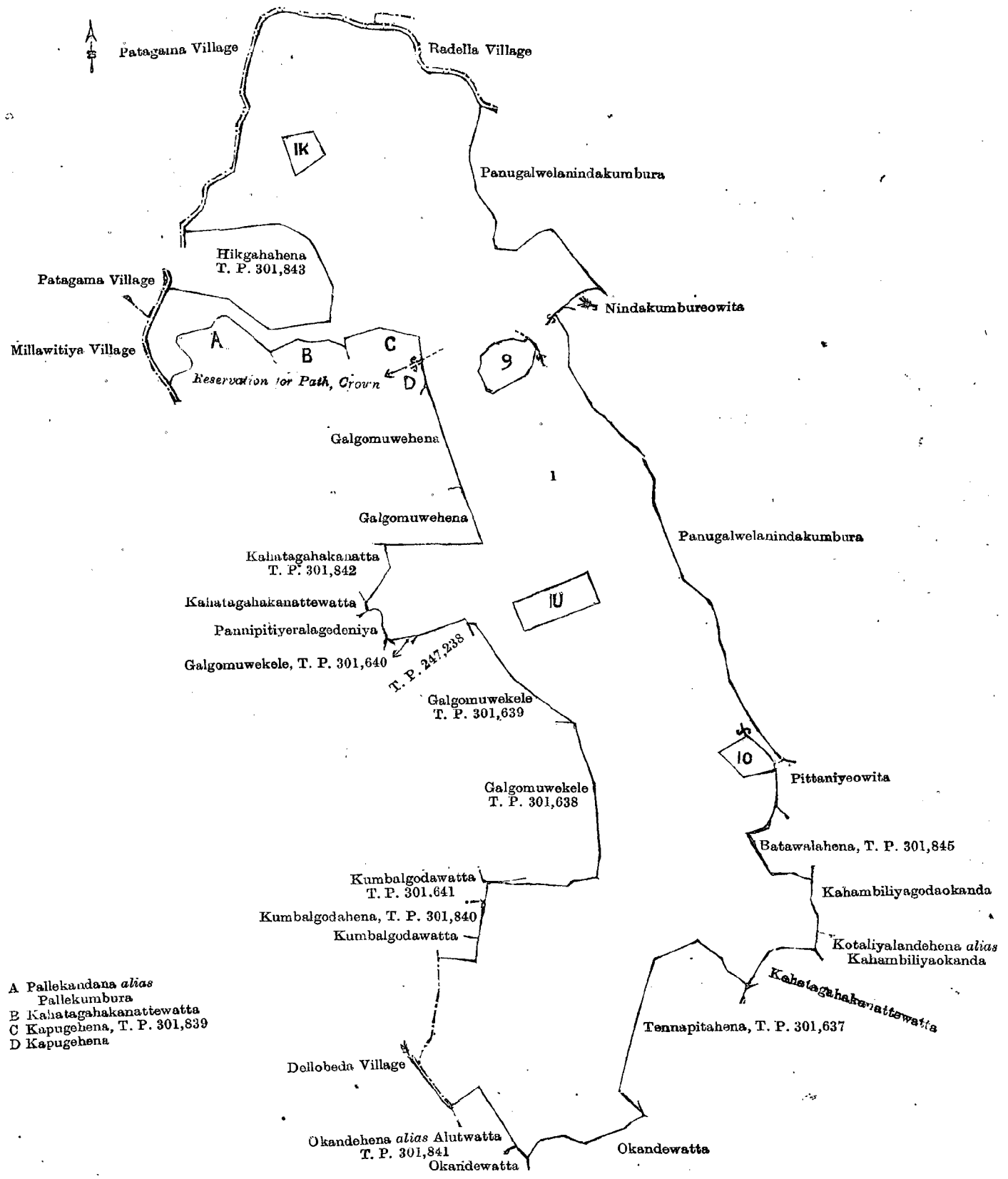
And whereas (1) Hitibandara Mahante Mudiyanse Ralahamillage Punchi Nilame, (2) ditto Tikiri Banda, (3) ditto Punchi Banda, (4) ditto Pinchi Banda, made claim thereto, and whereas the said claimants entered into an agreement dated February 19, 1914, whereby in consideration of the Settlement Officer settling in his settlement of the village lots 1, 1A, 7, 8, and 10 in block survey preliminary plan 94, as private property otherwise than under the Waste Lands Ordinances, they withdrew their claims to the above lot 12, I, Maxwell MacLagan Wedderburn, Special Officer appointed under section 28 of the said Ordinances, under and by virtue of the powers vested in me in that behalf by section 4 of the said Ordinances, do hereby, on July 9, 1914, order and declare under section 4, sub-section (1), of the said Ordinances, that the said land, as more fully described herein below, is the property of the Crown.

*Description of the Land referred to.*

The following lot situated in the village of Nehelma, in the Kinigoda korale of the Kegalla District, in the Province of Sabaragamuwa, as described in the annexed diagram:—

Lot.	Name of Land.	Extent, A. R. P.
12	Gabbalakandemukulana	18 1 27

and bounded as follows: on the north by the village limit of Gabbala; on the east by T. P. 51,186; on the south by the village limit of Uda Hinguruwaka; on the west by Jambugahamulehena claimed by Udammullalage Menika and others, Heratgahena claimed by Kosgollalage Menika and others, Iluppehena claimed by Kosgollalage Menika and others, an eta, Induragallaramba claimed by U. Malinda and others, Iriyagollayekandemadapola-aramba claimed by Kosgollalage Ukkuwa and others.



- A Pallekandana alias Pallekumbura
- B Kahatagahakanattawatta
- C Kapugehena, T. P. 301,839
- D Kapugehena

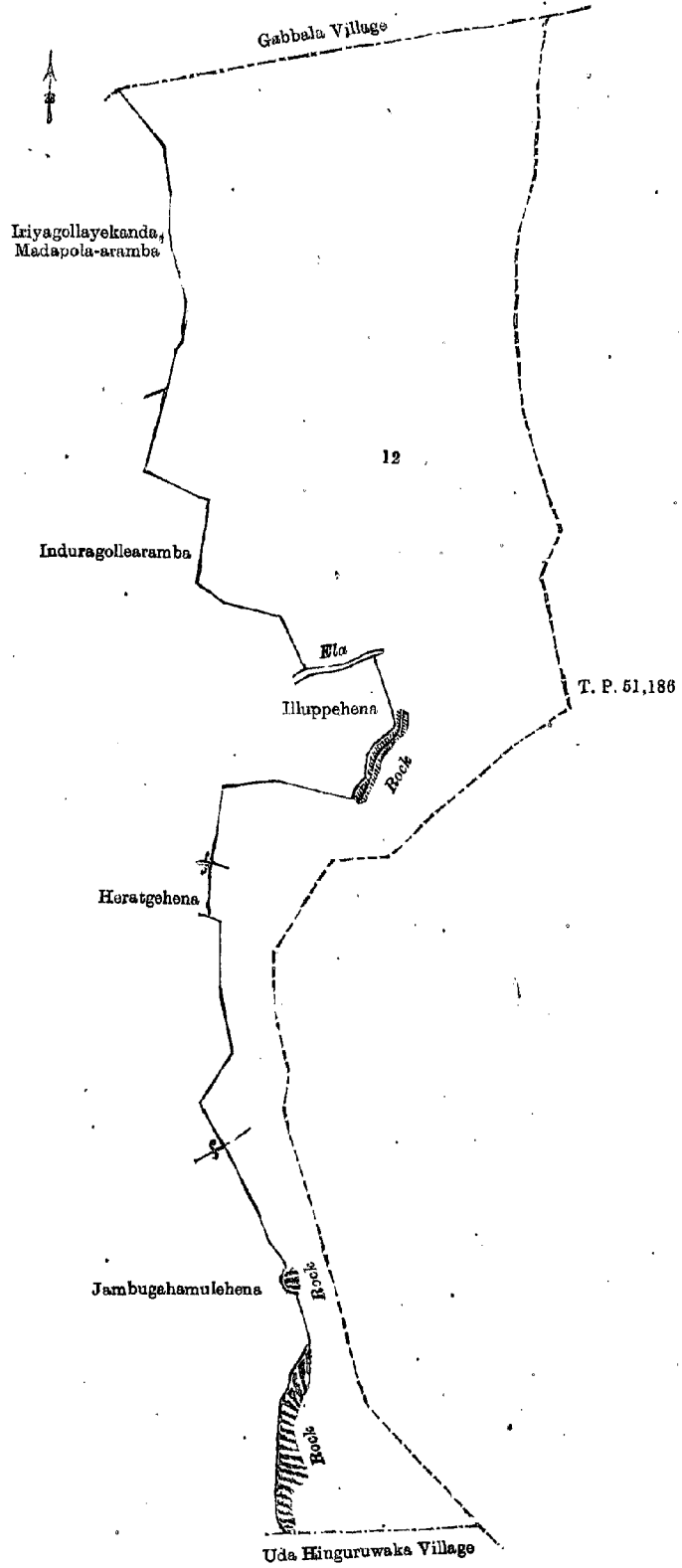
Surveyor-General's Office,  
Colombo, July 14, 1914.

Scale of 8 Chains to an Inch.

G. K. THORNHILL,  
for Acting Surveyor-General.

July 30, 1914.

H. C. TOLLER,  
Special Officer.



Surveyor-General's Office,  
Colombo, June 30, 1914.

Scale of 4 Chains to an Inch.

G. K. THORNHILL,  
for Acting Surveyor-General.

July 9, 1914.

M. M. WEDDERBURN,  
Special Officer.