



Ceylon Government Gazette

Published by Authority.

No. 6,699 — FRIDAY, FEBRUARY 19, 1915.

PART I.—General: Minutes, Proclamations, Appointments, and General Government Notifications.
 PART II.—Legal and Judicial.
 PART III.—Provincial Administration.
 PART IV.—Land Settlement.
 PART V.—Mercantile, Marine, Municipal, Local, &c.

Separate paging is given to each Part in order that it may be filed separately.

Part IV.—Land Settlement.

	PAGE	PAGE
Final Orders	165	Preliminary Notices
		187

FINAL ORDERS.

Uva S. O. No. 1,886.

Order under Section 4, Sub-section (1), of "The Waste Lands Ordinances of 1897, 1899, 1900, and 1903."

In the matter of the land commonly called or known as Asweddumahena, situate in the village of Pahamburutota, in the Dehiwinipalata korale of the Udukinda division, in the Province of Uva, and of "The Waste Lands Ordinances of 1897, 1899, 1900, 1903."

WHEREAS in pursuance of section 1 of the said Ordinances it was duly declared and notified on October 22, 1909, that if no claim to the land commonly called or known as Asweddumahena, situate in the village of Pahamburutota, in the Dehiwinipalata korale of the Udukinda division, in the Province of Uva, containing in extent 2 acres and 2 perches, and shown as lot 7E in preliminary plan 106, and in the annexed diagram, was made to John George Fraser, Special Officer appointed under section 28 of the said Ordinances, within the period of three months from the date specified in the said notice, such land would be declared the property of the Crown, and dealt with on account of the Crown (*vide* Notice No. 3,607):

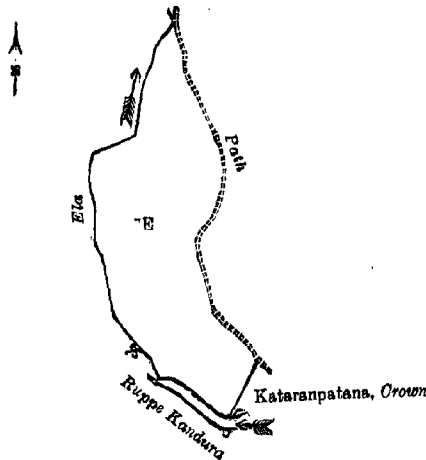
And whereas Kiri Banda, late Arachchi of Etampitiya, made claim thereto, and whereas the said claimant Kiri Banda, late Arachchi of Etampitiya, having died during the pendency of the inquiry, his heir Weeraratunga Mudiyanseelage Loku Menika was substituted as claimant, and Charles Valentine Brayne and Harry Chambers Toller, Special Officers appointed under section 28 of the said Ordinances, made due inquiry into such claim, and whereas the said claimant and the aforesaid Charles Valentine Brayne, Special Officer with the consent of His Excellency the Governor, came to an agreement in writing dated February 14, 1911, concerning the said land, under section 4, sub-section (1), of the said Ordinances, whereby it was agreed that Etampitiya Idamagedera Ratnayaka Mudiyanseelage Appuhamy should be declared the purchaser of the said land upon payment on or before March 31, 1911, to the Government Agent at Badulla, of a sum of Rupees Ten only (Rs. 10), as the purchase amount of the said land, and whereas the said amount has been duly paid by the said claimant Etampitiya Idamagedera Ratnayaka Mudiyanseelage Appuhamy is hereby, in pursuance of the agreement afore-mentioned, declared to be the purchaser of the said land, as more fully described herein below.

Description of the Land referred to.

The following lot situated in the village of Pahamburutota, in the Dehiwinipalata korale of the Udukinda division, in the Province of Uva, as described in the annexed diagram:—

Lot.	Name of Land.	Extent, A. R. P.
7E	Asweddumahena	2 0 2

and bounded as follows: on the north by an ela, a path; on the east by a path and Kataranpatana to be declared the property of the Crown; on the south by the Ruppekandura; on the west by an ela.



Surveyor-General's Office
Colombo, July 10, 1914.

Scale of 4 Chains to an Inch.

G. K. THORNHILL,
for Acting Surveyor-General.

July 29, 1914.

N. A. HAMPTON,
Special Officer.

Uva S. O. No. 1,887.

Order under Section 4, Sub-section (1), of "The Waste Lands Ordinances of 1897, 1899, 1900, and 1903."

In the matter of the land commonly called or known as Kandulawatta, situate in the village of Pahamburutota, in the Dehiwinipalata korale of the Udukinda division, in the Province of Uva, and of "The Waste Lands Ordinances of 1897, 1899, 1900, and 1903."

WHEREAS in pursuance of section 1 of the said Ordinances it was duly declared and notified on October 22, 1909, that if no claim to the land commonly called or known as Kandulawatta, situate in the village of Pahamburutota, in the Dehiwinipalata korale of the Udukinda division, in the Province of Uva, containing in extent 1 acre 1 rood and 15 perches, and shown as lot 7B in preliminary plan 106, and in the annexed diagram, was made to John George Fraser, Special Officer appointed under section 28 of the said Ordinances, within the period of three months from the date specified in the said notice, such land would be declared the property of the Crown, and dealt with on account of the Crown (*vide* Notice No. 3,607):

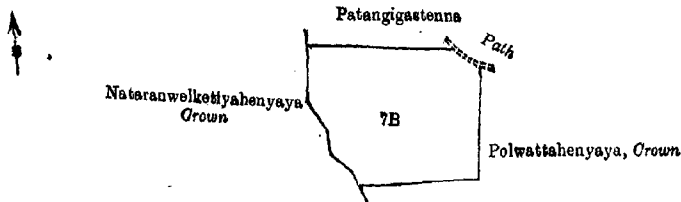
And whereas Weeratunga Mudiyansele Ranmalhamy made claim thereto, and Harry Chambers Toller, Special Officer appointed under section 28 of the said Ordinances, made due inquiry into such claim, and whereas the said claimant and the aforesaid Harry Chambers Toller, Special Officer with the consent of His Excellency the Governor, came to an agreement in writing dated March 19, 1910, concerning the said land, under section 4, sub-section (1), of the said Ordinances, whereby it was agreed that the said claimant should be declared the purchaser of the said land upon payment on or before May 19, 1910, to the Government Agent at Badulla, of a sum of Rupees Five only (Rs. 5), as the purchase amount of the said land, and whereas the said amount has been duly paid by the said claimant, he is hereby, in pursuance of the agreement aforesaid, declared to be the purchaser of the said land, as more fully described herein below.

Description of the Land referred to.

The following lot situated in the village of Pahamburutota, in the Dehiwinipalata korale of the Udukinda division, in the Province of Uva, as described in the annexed diagram:—

Lot.	Name of Land.	Preliminary plan 106.	Extent, A. R. P.
7B	Kandulawatta		1 1 15

and bounded as follows: on the north by Patangigastenna claimed by Weeratunga Mudiyansele Siribadana and others, a path; on the east and south by Polwattahenyaya to be declared the property of the Crown; on the west by Nataranwelketiyahenyaya to be declared the property of the Crown.



Surveyor-General's Office,
Colombo, July 10, 1914.

Scale of 4 Chains to an Inch.

G. K. THORNHILL,
for Acting Surveyor-General.

July 29, 1914.

N. A. HAMPTON,
Special Officer.

Uva S. O. No. 1,888.

Order under Section 4, Sub-section (1), of "The Waste Lands Ordinances of 1897, 1899, 1900, and 1903."

In the matter of the land commonly called or known as Mahawelatennehena, situate in the village of Pahamburutota in the Dehiwinipalata korale of the Udukinda division, in the Province of Uva, and of "The Waste Lands Ordinances of 1897, 1899, 1900, and 1903."

WHEREAS in pursuance of section 1 of the said Ordinances it was duly declared and notified on October 22, 1909 that if no claim to the land commonly called or known as Mahawelatennehena, situate in the village of Pahamburutota in the Dehiwinipalata korale of the Udukinda division, in the Province of Uva, containing in extent 1 acre and 18 perches and shown as lot 2A in preliminary plan 106, and in the annexed diagram, was made to John George Fraser, Special Officer appointed under section 28 of the said Ordinances, within the period of three months from the date specified in the said notice, such land would be declared the property of the Crown, and dealt with on account of the Crown (*vide* Notice No. 3,607):

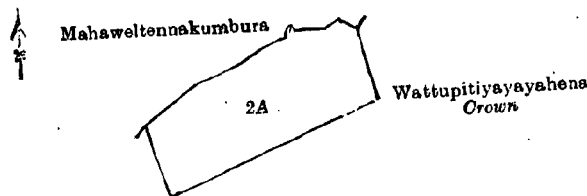
And whereas (1) Pinarawegedera Dingiri Menika, (2) Wickrama Arachchige Saranelis Appu made claim thereto, and Harry Chambers Toller, Special Officer appointed under section 28 of the said Ordinances, made due inquiry into such claim, and whereas the said claimants and the aforesaid Harry Chamber Toller, Special Officer with the consent of His Excellency the Governor, came to an agreement in writing dated March 19, 1910, concerning the said land, under section 4, sub-section (1), of the said Ordinances, whereby it was agreed that the said claimants should be declared the purchasers of the said land upon payment, on or before May 19, 1910, to the Government Agent at Badulla, of a sum of Rupees Five only (Rs. 5), as the purchase amount of the said land, and whereas the said amount has been duly paid by the said claimants, they are hereby, in pursuance of the agreement afore-mentioned, declared to be the purchasers of the said land, as more fully described herein below.

Description of the Land referred to.

The following lot situated in the village of Pahamburutota, in the Dehiwinipalata korale of the Udukinda division, in the Province of Uva, as described in the annexed diagram:—

Lot.	Name of Land.	Preliminary plan 106.	Extent, A. R. P.
2A	Mahawelatennehena	1 0 18

and bounded as follows: on the north by Mahawelatennekumbura claimed by Pinarawegedera Dingiri Menika; on the east, south, and west by Wattupitiyayahena to be declared the property of the Crown.



Surveyor-General's Office,
Colombo, July 10, 1914.

Scale of 4 Chains to an Inch.

G. K. THORNHILL,
for Acting Surveyor-General.

N. A. HAMPTON,
Special Officer.
July 29, 1914.

Uva S. O. No. 1,889.

Order under Section 4, Sub-section (1), of "The Waste Lands Ordinances of 1897, 1899, 1900, and 1903."

In the matter of the land commonly called or known as Galapitiyagodahenawatta, situate in the village of Wewelhinna, in the Rilpola korale of the Yatikinda division, in the Province of Uva, and of "The Waste Lands Ordinances of 1897, 1899, 1900, and 1903."

WHEREAS in pursuance of section of the said Ordinances it was duly declared and notified on December 10, 1909, that if no claim to the land commonly called or known as Galapitiyagodahenawatta, situate in the village of Wewelhinna, in the Rilpola korale of the Yatikinda division, in the Province of Uva, containing in extent 2 roods and 27 perches, and shown as lot 11A in preliminary plan 177, and in the annexed diagram, was made to John George Fraser, Special Officer appointed under section 28 of the said Ordinances, within the period of three months from the date specified in the said notice, such land would be declared the property of the Crown, and dealt with on account of the Crown (*vide* Notice No. 3,648):

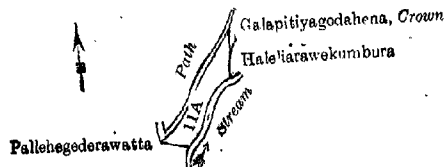
And whereas Wanasingha Mudiyauselage Appuhamy made claim thereto, and John George Fraser and Harry Chambers Toller, Special Officers appointed under section 28 of the said Ordinances, made due inquiry into such claim, and whereas the said claimant and the aforesaid John George Fraser, Special Officer, with the consent of His Excellency the Governor, came to an agreement in writing dated December 30, 1910, concerning the said land, under section 4, sub-section (1), of the said Ordinances, whereby it was agreed that the said claimant should be declared the purchaser of the said land upon payment on or before January 30, 1911, to the Government Agent at Badulla of a sum of Rupees Fourteen only (Rs. 14), as the purchase amount of the said land, and whereas the said amount has been duly paid by the said claimant, he is hereby, in pursuance of the agreement afore-mentioned, declared to be the purchaser of the said land, as more fully described herein below.

Description of the Land referred to.

The following lot situated in the village of Wewelhinna, in the Rilpola korale of the Yatikinda division, in the Province of Uva, as described in the annexed diagram:—

Lot.	Name of Land.	Preliminary plan 177.	Extent, A. R. P.
11A	Galapitiyagodahenawatta	0 2 27

and bounded as follows: on the north by a path; on the east by Galapitiyagodahena declared the property of the Crown under the Waste Lands Ordinances, Haleliarawekumbura claimed by Kandearawe Huduhamy; on the south by a stream; on the west by Pallehgederawatta claimed by Kandegedera Appu and others.



Surveyor-General's Office,
Colombo, July 7, 1914.

Scale of 8 Chains to an Inch.

G. K. THORNHILL,
for Acting Surveyor-General.

H. C. TOLLER,
Special Officer.

August 16, 1914.

Uva S. O. No. 1,890.

Order under Section 4, Sub-section (1), of "The Waste Lands Ordinances of 1897, 1899, 1900, and 1903."

In the matter of the lands commonly called or known as Kirinaduwatta and Alutasweddumakumbura, situate in the village of Wewelhinna, in the Rilpola korale of the Yatikinda division, in the Province of Uva, and of "The Waste Lands Ordinances of 1897, 1899, 1900, and 1903."

WHEREAS in pursuance of section 1 of the said Ordinances it was duly declared and notified on December 10, 1909, that if no claim to the lands commonly called or known as Kirinaduwatta and Alutasweddumakumbura, situate in the village of Wewelhinna, in the Rilpola korale of the Yatikinda division, in the Province of Uva, containing in extent 3 acres 2 roods and 8 perches, and shown as lots 4A, 5A, 6 in preliminary plan 177, and in the annexed diagram, was made to John George Fraser, Special Officer appointed under section 28 of the said Ordinances, within the period of three months from the date specified in the said notice, such lands would be declared the property of the Crown, and dealt with on account of the Crown (*vide* Notice No. 3,648):

And whereas Ratnayaka Mudiyanseleage Huduhamy made claim thereto, and John George Fraser and Harry Chambers Toller, Special Officers appointed under section 28 of the said Ordinances, made due inquiry into such claim, and whereas the said claimant and the aforesaid John George Fraser, Special Officer with the consent of His Excellency the Governor, came to an agreement in writing dated December 30, 1910, concerning the said lands, under section 4, sub-section (1), of the said Ordinances, whereby it was agreed that the said claimant should be declared the purchaser of the said lands upon payment on or before January 30, 1911, to the Government Agent at Badulla, of a sum of Rupees Forty-eight only (Rs. 48), as the purchase amount of the said lands, and whereas the said amount has been paid by the said claimant, he is hereby, in pursuance of the agreement aforesaid, declared to be the purchaser of the said lands, as more fully described herein below.

Description of the Lands referred to.

The following lots situated in the village of Wewelhinna, in the Rilpola korale of the Yatikinda division, in the Province of Uva, as described in the annexed diagram:—

Lot.	Name of Land.	Extent, A. R. P.
4A	Kirimadawatta	2 2 7
5A	Do.	0 3 25
6	Alutasweddumakumbura	0 0 16
		3 2 8

and bounded as follows: on the north by the village limit of Medagama (Kohillagollakandura); on the east by a part of Galapitiyagodahena belonging to the Crown, Galapitiyagodahena declared to be the property of the Crown under the Waste Lands Ordinances; on the south by a path, Illuktennehena sold to Wanasinghe Mudiyanseleage Medagedera Siyatu and two others; on the west by Dianildowehena sold to Wanasinghe Mudiyanseleage Medagedera Siyatu and two others.



Surveyor-General's Office,
Colombo, July 7, 1914.

Scale of 8 Chains to an Inch.

G. K. THORNHILL,
for Acting Surveyor-General.

H. C. TOLLER,
Special Officer.

August 17, 1914.

Uva S. O. No. 1,891.

Order under Section 4, Sub-section (1), of "The Waste Lands Ordinances of 1897, 1899, 1900, and 1903."

In the matter of the land commonly called or known as Peelakandurehena, situate in the village of Wewelhinna, in the Rilpola korale of the Yatikinda division, in the Province of Uva, and of "The Waste Lands Ordinances of 1897, 1899, 1900, and 1903."

WHEREAS in pursuance of section 1 of the said Ordinances it was duly declared and notified on December 10, 1909, that if no claim to the land commonly called or known as Peelakandurehena, situate in the village of Wewelhinna, in the Rilpola korale of the Yatikinda division, in the Province of Uva, containing in extent 2 roods and 3 perches, and shown as lot 38D in preliminary plan 177 and in the annexed diagram, was made to John George Fraser, Special Officer appointed under section 28 of the said Ordinances, within the period of three months from the date specified in the said notice, such land would be declared the property of the Crown, and dealt with on account of the Crown (*vide* Notice No. 3,648):

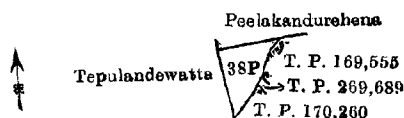
And whereas Kadirawel Kangany, son of Sinnamuttu Kangany, made claim thereto, and I, Harry Chambers Toller, Special Officer appointed under section 28 of the said Ordinances, made due inquiry into such claim, and whereas the said claimant and I, with the consent of His Excellency the Governor, came to an agreement in writing dated August 5, 1910, concerning the said land, under section 4, sub-section (1), of the said Ordinances, whereby it was agreed that the said claimant should be declared the purchaser of the said land upon payment, on or before September 10, 1910, to the Government Agent at Badulla, of a sum of Rupees Two and Cents Fifty only (Rs. 2.50), as the purchase amount of the said land, and whereas the said amount has been duly paid by the said claimant, he is hereby, in pursuance of the agreement aforementioned, declared to be the purchaser of the said land, as more fully described herein below.

Description of the Land referred to.

The following lot situated in the village of Wewelhinna, in the Rilpola korale of the Yatikinda division, in the Province of Uva, as described in the annexed diagram :—

Lot.	Name of Land.	Extent, A. R. P.
38P	Peelakandurehena	0 2 3

and bounded as follows: on the north by Peelakandurehena sold to Egodagedera Tennakoon Mudiyansele Appuhamy under the Waste Lands Ordinances; on the east by T. P. 169,555, T. P. 269,689, T. P. 170,260; on the south by T. P. 170,260; on the west by Tepulandewatta claimed by Egodagedera Appuhamy.



Surveyor-General's Office,
Colombo, July 7, 1914.

Scale of 8 Chains to an Inch.

G. K. THORNHILL,
for Acting Surveyor-General.

H. C. TOLLER,
Special Officer.

August 17, 1914.

Uva S. O. No. 1,892.

Order under Section 4, Sub-section (1), of "The Waste Lands Ordinances of 1897, 1899, 1900, and 1903."

In the matter of the lands commonly called or known as Mahakumburehena, Peelakandurehena, situate in the village of Wewelhinna, in the Rilpola korale of the Yatikinda division, in the Province of Uva, and of "The Waste Lands Ordinances of 1897, 1899, 1900, and 1903."

WHEREAS in pursuance of section 1 of the said Ordinances it was duly declared and notified on December 10, 1909, that if no claim to the lands commonly called or known as Mahakumburehena, Peelakandurehena, situate in the village of Wewelhinna, in the Rilpola korale of the Yatikinda division, in the Province of Uva, containing in extent 1 acre and 1 perch, and shown as lots 38B, 38N in preliminary plan 177, and in the annexed diagrams, was made to John George Fraser, Special Officer appointed under section 28 of the said Ordinances, within the period of three months from the date specified in the said notice, such lands would be declared the property of the Crown, and dealt with on account of the Crown (*vide* Notice No. 3,648):


And whereas (1) Hemanayaka Mudiyansele Loku Ukku Banda, (2) ditto Hudu Banda made claim thereto, and John George Fraser and Harry Chambers Toller, Special Officers appointed under section 28 of the said Ordinances, made due inquiry into such claim, and whereas the said claimants and the aforesaid John George Fraser, Special Officer, with the consent of His Excellency the Governor, came to two agreements in writing dated December 30, 1910, concerning the said lands under section 4, sub-section (1), of the said Ordinances, whereby it was agreed that the said claimants should be declared the purchasers of the said lands upon payment on or before January 30, 1911, to the Government Agent at Badulla of a sum of Rupees Sixteen only (Rs. 16), as the purchase amount of the said lands, and whereas the said amount has been duly paid by the said claimants, they are hereby, in pursuance of the agreement aforementioned, declared to be the purchasers of the said lands, as more fully described herein below.

Description of the Lands referred to.

The following lots situated in the village of Wewelhinna, in the Rilpola korale of the Yatikinda division, in the Province of Uva, as described in the annexed diagrams :—

Lot.	Name of Land.	Extent, A. R. P.
38B	Mahakumburehena	0 2 0

and bounded as follows: on the north by Pingarawehena belonging to the Crown under the Waste Lands Ordinances; on the east by T. P. 176,710; on the south by Tunpelahena sold to Tennakoon Mudiyansele Egodagedera Kiriwanti under the Waste Lands Ordinances; on the west by Mahakumbura claimed by Udugedera Ukku Banda and others.



Surveyor-General's Office,
Colombo, July 7, 1914.

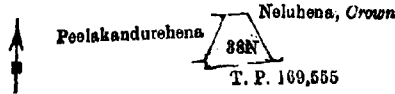
Scale of 8 Chains to an Inch.

G. K. THORNHILL,
for Acting Surveyor-General.

II.—Preliminary plan 177.

Lot.	Name of Land.	Extent, A. R. P.
38N	Peelakandurehena	0 2 1

and bounded as follows: on the north and east by Neluhena belonging to the Crown under the Waste Lands Ordinances; on the south by T. P. 169,555; and on the west by Peelakandurehena sold to Egodagedera Teenakoon Mudiyansele Appuhamy under the Waste Lands Ordinances.



Surveyor-General's Office,
Colombo, July 7, 1914.

Scale of 8 Chains to an Inch.

G. K. THORNHILL,
for Acting Surveyor-General.

H. C. TOLLER,
Special Officer.
August 17, 1914.

Uva S. O. No. 1,893.

Order under Section 4, Sub-section (1), of "The Waste Lands Ordinances of 1897, 1899, 1900, and 1903."

In the matter of the lands commonly called or known as Tunpelahena, &c., situate in the village of Wewelhinna, in the Rilpola korale of the Yatikinda division, in the Province of Uva, and of "The Waste Lands Ordinances of 1897, 1899, 1900, and 1903."

WHEREAS in pursuance of section 1 of the said Ordinances it was duly declared and notified on December 10, 1909, that if no claim to the lands commonly called or known as Tunpelahena, &c., situate in the village of Wewelhinna, in the Rilpola korale of the Yatikinda division, in the Province of Uva, containing in extent 3 acres 1 rood and 28 perches, and shown as lots 38E, 38G, 38L, 38O in preliminary plan 177 and in the annexed diagrams, was made to John George Fraser, Special Officer appointed under section 28 of the said Ordinances, within the period of three months from the date specified in the said notice, such lands would be declared the property of the Crown, and dealt with on account of the Crown (*vide* Notice No. 3,648):

And whereas Egodagedera Tennekoon Mudiyansele Appuhami made claim thereto, and John George Fraser and Harry Chambers Toller, Special Officers appointed under section 28 of the said Ordinances, made due inquiry into such claim, and whereas the said claimant and the aforesaid John George Fraser, Special Officer, with the consent of His Excellency the Governor, came to an agreement in writing dated December 30, 1910, concerning the said lands under section 4, sub-section (1), of the said Ordinances, whereby it was agreed that the said claimant should be declared the purchaser of the said lands upon payment, on or before February 28, 1911, to the Government Agent at Badulla, of a sum of Rupees Forty-four only (Rs. 44), as the purchase amount of the said lands, and whereas the said amount has been paid by the said claimant, he is hereby, in pursuance of the agreement afore-mentioned, declared to be the purchaser of the said lands as more fully described herein below.

Description of the Lands referred to.

The following lots situated in the village of Wewelhinna, in the Rilpola korale of the Yatikinda division, in the Province of Uva, as described in the annexed diagrams:—

I.—Preliminary plan 177.

Lot.	Name of Land.	Extent, A. R. P.
38E	Tunpelahena	0 0 28

and bounded as follows: on the north by Tunpelahena sold to Tennakoon Mudiyansele Egodagedera Kiriwanti under the Waste Lands Ordinances; on the east by Tunpelahena declared the property of the Crown under the Waste Lands Ordinances; on the south by Madamewatta claimed by Heen Menika and others; on the west by Tunpela claimed by Gannilawatte Kiriwanti, Police Officer.



Surveyor-General's Office,
Colombo, July 7, 1914.

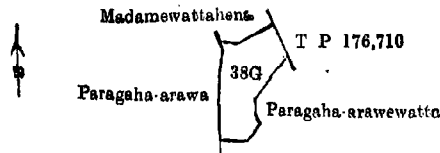
Scale of 8 Chains to an Inch.

G. K. THORNHILL,
for Acting Surveyor-General.

II.—Preliminary plan 177.

Lot.	Name of Land.	Extent, A. R. P.
38G	Paragaha-arawewatta	1 0 14

and bounded as follows: on the north by Madamewattahena sold to Maddumawatte Muttu Menika under the Waste Lands Ordinances; on the east by T. P. 176,710, Paragaha-arawewatta sold to Tennakoon Mudiyansele Egodagedera Kiriwanti under the Waste Lands Ordinances; on the south by Paragaha-arawewatta sold to Tennakoon Mudiyansele Egodagedera Kiriwanti under the Waste Lands Ordinances; on the west by Paragaha-arawa claimed by Medagamahelawattage Kiri Menika and others.



Surveyor-General's Office,
Colombo, July 7, 1914.

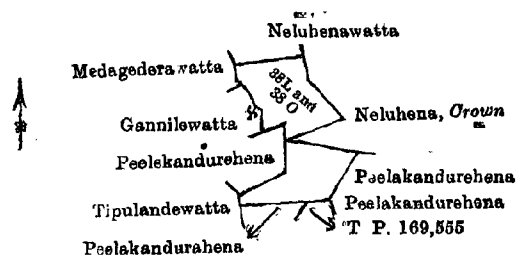
Scale of 8 Chains to an Inch.

G. K. THORNHILL,
for Acting Surveyor-General.

III.—Preliminary plan 177.

Lot.	Name of Land.	Extent, A. R. P.
38L	Neluhena	1 0 26
38O	Peelakandurehena	1 0 0
		2 0 26

and bounded as follows: on the north by Neluhawatta sold to Kandane Wirasingha Mudiyansele Udagedera Appuhamy under the Waste Lands Ordinances; on the east by Neluhena declared the property of the Crown, Peelakandurehena sold to heirs of Hennenayaka Mudiyansele Loku Ukku Banda and ditto Hudu Banda under the Waste Lands Ordinances; on the south by T. P. 169,555, Peelakandurehena sold to Kadirawel Kankany, son of Sinnamuttu Kankany, under the Waste Lands Ordinances; on the west by Tipulandewatta claimed by Egodagedera Appuhamy and others, Peelakandurehena sold to heirs of Hennenayaka Mudiyansele Loku Ukku Banda under the Waste Lands Ordinances, Gannilewatta claimed by Gannilewattegedera Kiriwante, Police Officer, Medagederawatta claimed by Medagedera Siyatu.



Surveyor-General's Office,
Colombo, July 7, 1914.

Scale of 8 Chains to an Inch.

G. K. THORNHILL,
for Acting Surveyor-General.

August 15, 1914. H. C. TOLLER,
Special Officer.

Uva S. O. No. 1,894.

Order under Section 4, Sub-section (1), of "The Waste Lands Ordinances of 1897, 1899, 1900, and 1903."

In the matter of the land commonly called or known as Neluhena, situate in the village of Wewelhinna, in the Rilpola korale of the Yatikinda division, in the Province of Uva, and of "The Waste Lands Ordinances of 1897, 1899, 1900, and 1903."

WHEREAS in pursuance of section 1 of the said Ordinances it was duly declared and notified on December 10, 1909, that if no claim to the land commonly called or known as Neluhena, situate in the village of Wewelhinna, in the Rilpola korale of the Yatikinda division, in the Province of Uva, containing in extent 1 acre and 26 perches, and shown as lot 38J in preliminary plan 177 and in the annexed diagram, was made to John George Fraser, Special Officer appointed under section 28 of the said Ordinances, within the period of three months from the date specified in the said notice, such land would be declared the property of the Crown, and dealt with on account of the Crown (*vide* Notice No. 3,648):

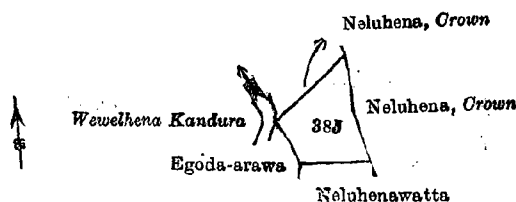
And whereas Batalawattegedera Siyatu made claim thereto, and John George Fraser and Harry Chambers Toller, Special Officers appointed under section 28 of the said Ordinances, made due inquiry into such claim, and whereas the said claimant and the aforesaid John George Fraser, Special Officer, with the consent of His Excellency the Governor, came to an agreement in writing dated December 30, 1910, concerning the said land, under section 4, sub-section (1), of the said Ordinances, whereby it was agreed that the said claimant should be declared the purchaser of the said land upon payment to the Special Officer of a sum of Rupees Sixteen only (Rs. 16), as the purchase amount of the said land, and whereas the said amount has been duly paid by the said claimant, he is hereby, in pursuance of the agreement afore-mentioned, declared to be the purchaser of the said land, as more fully described herein below.

Description of the Land referred to.

The following lot situated in the village of Wewelhinna, in the Rilpola korale of the Yatikinda division, in the Province of Uva, as described in the annexed diagram:—

Lot.	Name of Land.	Extent, A. R. P.
38J	Neluhena	1 0 26

and bounded as follows: on the north and east by Neluhena declared to be the property of the Crown under the Waste Lands Ordinances; on the south by Neluhawatta sold to Kandane Wirasinghe Mudiyansele Udagedera Appuhamy under the Waste Lands Ordinances; on the west by Egoda-arawa claimed by Egodagedera Kiriwante, the Wewelhenakandura.



Surveyor-General's Office
Colombo, July 7, 1914.

Scale of 8 Chains to an Inch.

G. K. THORNHILL,
for Acting Surveyor-General.

August 17, 1914. H. C. TOLLER,
Special Officer.

Uva S. O. No. 1,895.

Order under Section 4, Sub-section (1), of "The Waste Lands Ordinances of 1897, 1899, 1900, and 1903."

In the matter of the land commonly called or known as Galgodellapottawatta, situate in the village of Wewelhinna, in the Rilpola korale of the Yatikinda division, in the Province of Uva, and of "The Waste Lands Ordinances of 1897, 1899, 1900, and 1903."

WHEREAS in pursuance of section 1 of the said Ordinances it was duly declared and notified on December 10, 1909, that if no claim to the land commonly called or known as Galgodellapottawatta, situate in the village of Wewelhinna, in the Rilpola korale of the Yatikinda division, in the Province of Uva, containing in extent 2 roods and 37 perches, and shown as lot 31A in preliminary plan 177 and in the annexed diagram, was made to John George Fraser, Special Officer appointed under section 28 of the said Ordinances, within the period of three months from the date specified in the said notice, such land would be declared the property of the Crown, and dealt with on account of the Crown (*vide* Notice No. 3,648):

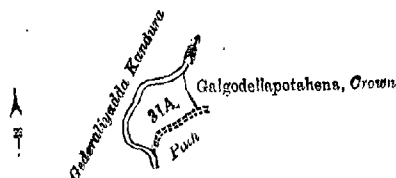
And whereas Kandearawe Wanasinghe Mudiyansele Siatu on behalf of his deceased father, Kandearawe Wanasinghe Mudiyansele Panchirala made claim thereto, and John George Fraser and Harry Chambers Toller, Special Officers appointed under section 28 of the said Ordinances, made due inquiry into such claim, and whereas the said claimant Kandearawe Wanasinghe Mudiyansele Siatu and the aforesaid John George Fraser, Special Officer, with the consent of His Excellency the Governor, came to an agreement in writing dated December 30, 1914, concerning the said land, under section 4, sub-section (1), of the said Ordinances, whereby it was agreed that the said claimant Kandearawe Wanasinghe Mudiyansele Siatu should be declared the purchaser of the said land upon payment, on or before January 30, 1911, to the Government Agent at Badulla, of a sum of Rupees Twelve only (Rs. 12), as the purchase amount of the said land, and whereas the said amount has been duly paid by the said claimant Kandearawe Wanasinghe Mudiyansele Siatu, he is hereby, in pursuance of the agreement afore-mentioned, declared to be the purchaser of the said land, as more fully described herein below.

Description of the Land referred to.

The following lot situated in the village of Wewelhinna, in the Rilpola korale of the Yatikinda division, in the Province of Uva, as described in the annexed diagram:—

Lot.	Name of Land.	Extent, A. R. P.
31A	Galgodellapottawatta	0 2 37

and bounded as follows: on the north by Generaliyaddakandura; on the east by Galgodellapottahena declared the property of the Crown under the Waste Lands Ordinances; on the south by a path; on the west by Generaliyaddakandura.



Surveyor-General's Office,
Colombo, July 7, 1914.

Scale of 8 Chains to an Inch.

G. K. THORNHILL,
for Acting Surveyor-General.

August 15, 1914.

H. C. TOLLER,
Special Officer.

Uva S. O. No. 1,896.

Order under Section 4, Sub-section (1), of "The Waste Lands Ordinances of 1897, 1899, 1900, and 1903."

In the matter of the lands commonly called or known as Nidangalawattapatana, situate in the village of Wewelhinna, in the Rilpola korale of the Yatikinda division, in the Province of Uva, and of "The Waste Lands Ordinances of 1897, 1899, 1900, and 1903."

WHEREAS in pursuance of section 1 of the said Ordinances it was duly declared and notified on December 10, 1909, that if no claim to the lands commonly called or known as Nidangalawatta, situate in the village of Wewelhinna, in the Rilpola korale of the Yatikinda division, in the Province of Uva, containing in extent 2 roods and 22 perches, and shown as lots 13, 14, 15B in preliminary plan 177 and in the annexed diagram, was made to John George Fraser, Special Officer appointed under section 28 of the said Ordinances, within the period of three months from the date specified in the said notice, such lands would be declared the property of the Crown, and dealt with on account of the Crown (*vide* Notice No. 3,648):

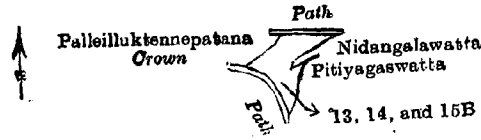
And whereas Wanasingha Mudiyansele Medagedera Siyatu made claim thereto, and John George Fraser and Harry Chambers Toller, Special Officers appointed under section 28 of the said Ordinances, made due inquiry into such claim, and whereas the said claimant and the aforesaid John George Fraser, Special Officer, with the consent of His Excellency the Governor, came to an agreement in writing dated December 30, 1910, concerning the said lands, under section 4, sub-section (1), of the said Ordinances, whereby it was agreed that the said claimant should be declared the purchaser of the said lands upon payment, on or before January 30, 1911, to the Government Agent at Badulla, of a sum of Rupees Four only (Rs. 4), as the purchase amount of the said land, and whereas the said amount has been duly paid by the said claimant, he is hereby, in pursuance of the agreement afore-mentioned, declared to be the purchaser of the said land, as more fully described herein below.

Description of the Lands referred to.

The following lots situated in the village of Wewelhinna, in the Rilpola korale of the Yatikinda division, in the Province of Uva, as described in the annexed diagram:—

Lot.	Name of Land.	Extent, A. R. P.
13	Nidangalawattapatana	0 0 14
14	Do.	0 0 9
15B	Udangalawatta	0 1 39
		0 2 22

and bounded as follows: on the north by a path; on the east by Nidangalawatta claimed by Medagedera Siyatu and others, Pitiyagaswatta claimed by Kandearawe Huduhamy and others; on the south by a path; on the west by Palleiluktennepatana declared to be the property of the Crown under the Waste Lands Ordinances.



Surveyor-General's Office,
Colombo, July 7, 1914.

Scale of 8 Chains to an Inch.

G. K. THORNHILL,
for Acting Surveyor-General.

H. C. TOLLER,
Special Officer.

August 17, 1914.

Uva S. O. No. 1,897.

Order under Section 4, Sub-section (1), of "The Waste Lands Ordinances of 1897, 1899, 1900, and 1903."

In the matter of the lands commonly called or known as Peelakandurehena and Hompolagodahena, situate in the village of Wewelhinna, in the Rilpola korale of the Yatikinda division, in the Province of Uva, and of "The Waste Lands Ordinances of 1897, 1899, 1900, and 1903."

WHEREAS in pursuance of section 1 of the said Ordinances it was duly declared and notified on December 10, 1909, that if no claim to the lands commonly called or known as Peelakandurehena and Hompolagodahena, situate in the village of Wewelhinna, in the Rilpola korale of the Yatikinda division, in the Province of Uva, containing in extent 1 acre 2 roods and 36 perches, and shown as lots 38M, 31C in preliminary plan 177, and in the annexed diagrams, was made to John George Fraser, Special Officer appointed under section 28 of the said Ordinances, within the period of three months from the date specified in the said notice, such lands would be declared the property of the Crown, and dealt with on account of the Crown (*vide* Notice No. 3,648):

And whereas Hennanayaka Mudiyansele Loku Ukku Banda made claim thereto, and John George Fraser and Harry Chambers Toller, Special Officers appointed under section 28 of the said Ordinances, made due inquiry into such claim, and whereas the said claimant and the aforesaid John George Fraser, Special Officer, with the consent of His Excellency the Governor, came to an agreement in writing dated December 30, 1910, concerning the said lands, under section 4, sub-section (1), of the said Ordinances, whereby it was agreed that the said claimant should be declared the purchaser of the said lands upon payment, on or before January 30, 1911, to the Government Agent at Badulla of a sum of Rupees Twenty-seven only (Rs. 27), as the purchase amount of the said lands, and whereas the said amount has been duly paid by the said claimant, he is hereby, in pursuance of the agreement afore-mentioned, declared to be the purchaser of the said lands, as more fully described herein below.

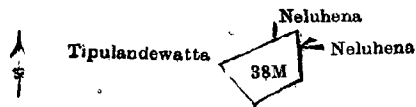
Description of the Lands referred to.

The following lots situated in the village of Wewelhinna, in the Rilpola korale of the Yatikinda division, in the Province of Uva, as described in the annexed diagrams:—

I.—Preliminary plan 177.

Lot.	Name of Land.	Extent, A. R. P.
38M	Peelakandurehena	0 2 30

and bounded as follows: on the north by Tipulandewatta claimed by Egodagedera Appuhamy, Neluhena claimed by Egodagedera Tennakoon Mudiyansele Appuhamy; on the east and south by Neluhena sold to Egodagedera Tennakoon Mudiyansele Appuhamy under the Waste Lands Ordinances; on the west by Tipulandewatta claimed by Egodagedera Appuhamy.



Surveyor-General's Office,
Colombo, July 7, 1914.

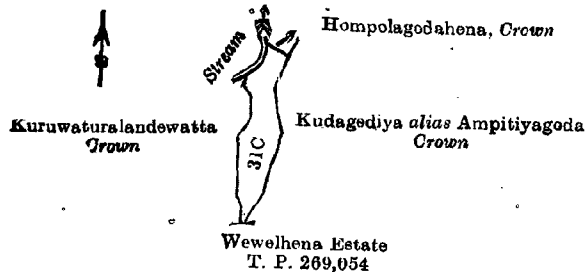
Scale of 8 Chains to an Inch.

G. K. THORNHILL,
for Acting Surveyor-General.

II.—Preliminary plan 177.

Lot.	Name of Land.	Extent, A. R. P.
31C	Hompolagodahena	1 0 6

and bounded as follows: on the north by a stream, Hompolagodahena declared the property of the Crown under the Waste Lands Ordinances; on the east by Kudagediya *alias* Ampitiyagoda declared the property of the Crown under the Waste Lands Ordinances; on the south by Wewelhena estate sold by the Crown (T. P. 269,054); on the west by Kuruwaturalandewatta declared the property of the Crown under the Waste Lands Ordinances.



Surveyor-General's Office,
Colombo, July 7, 1914.

Scale of 8 Chains to an Inch.

G. K. THORNHILL,
for Acting Surveyor-General.

H. C. TOLLER,
Special Officer.

August 17, 1914.

Uva S. O. No. 1,898.

Order under Section 4, Sub-section (1), of "The Waste Lands Ordinances of 1897, 1899, 1900, and 1903."

In the matter of the lands commonly called or known as Tunpelahena, Paragaha-arawewatta, situate in the village of Wewelhinna, in the Rilpola korale of the Yatikinda division, in the Province of Uva, and of "The Waste Lands Ordinances of 1897, 1899, 1900, and 1903."

WHEREAS in pursuance of section 1 of the said Ordinances it was duly declared and notified on December 10, 1909, that if no claim to the lands commonly called or known as Tunpelahena, Paragaha-arawewatta, situate in the village of Wewelhinna, in the Rilpola korale of the Yatikinda division, in the Province of Uva, containing in extent 2 acres and 37 perches, and shown as lots 38C, 38H in preliminary plan 177, and in the annexed diagrams, was made to John George Fraser, Special Officer appointed under section 28 of the said Ordinances, within the period of three months from the date specified in the said notice, such lands would be declared the property of the Crown, and dealt with on account of the Crown (*vide* Notice No. 3,648):

And whereas Tennakoon Mudiyansele Egodagedera Kiriwante made claim thereto, and John George Fraser and Harry Chambers Toller, Special Officers appointed under section 28 of the said Ordinances, made due inquiry into such claim, and whereas the said claimant and the aforesaid John George Fraser, Special Officer, with the consent of His Excellency the Governor, came to an agreement in writing dated December 30, 1910, concerning the said lands, under section 4, sub-section (1), of the said Ordinances, whereby it was agreed that the said claimant should be declared the purchaser of the said lands upon payment on or before January 30, 1911, to the Government Agent at Badulla of a sum of Rupees Thirty-six only (Rs. 36), as the purchase amount of the said lands, and whereas the said amount has been duly paid by the said claimant, he is hereby, in pursuance of the agreement afore-mentioned, declared to be the purchaser of the said lands, as more fully described herein below.

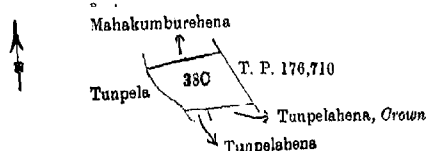
Description of the Lands referred to.

The following lots situated in the village of Wewelhinna, in the Rilpola korale of the Yatikinda division, in the Province of Uva, as described in the annexed diagrams:—

I.—Preliminary plan 177.

Lot.	Name of Land.	Extent, A. R. P.
38C	Tunpelahena	1 0 2

and bounded as follows: on the north by Mahakumburehena sold to Hennayaka Mudiyansele Loku Ukku Banda under the Waste Lands Ordinances; on the east by T. P. 176,710; on the south by Tunpelahena declared the property of the Crown under the Waste Lands Ordinances, Tunpelahena belonging to Egodagedera Tennakoon Mudiyansele Appuhamy; on the west by Tunpela claimed by Gannilewatta Kiriwante, Police Officer.



Surveyor-General's Office,
Colombo, July 7, 1914.

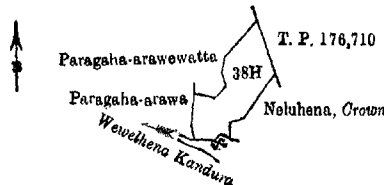
Scale of 8 Chains to an Inch.

G. K. THORNHILL,
for Acting Surveyor-General.

II.—Preliminary plan 177.

Lot.	Name of Land.	Extent, A. R. P.
38H	Paragaha-arawewatta	1 0 35

and bounded as follows: on the north by Paragaha-arawewatta sold to Egodagedera Tennakoon Mudiyansele Appulamy under the Waste Lands Ordinances; on the east by T. P. 176,710, Neluhena declared to be the property of the Crown under the Waste Lands Ordinances; on the south by Wewelhenakandura; on the west by Paragaha-arawa claimed by Medagedera Helawattage Kiri Menika and others.



Surveyor-General's Office,
Colombo, July 7, 1914.

Scale of 8 Chains to an Inch.

G. K. THORNHILL,
for Acting Surveyor-General.

H. C. TOLLER,
Special Officer.

August 16, 1914.

Uva S. O. No. 1,899.

Order under Section 4, Sub-section (1), of "The Waste Lands Ordinances of 1897, 1899, 1900, and 1903."

In the matter of the land commonly called or known as Neluhenawatta, situate in the village of Wewelhinna, in the Rilpola korale of the Yatikinda division, in the Province of Uva, and of "The Waste Lands Ordinances of 1897, 1899, 1900, and 1903."

WHEREAS in pursuance of section 1 of the said Ordinances it was duly declared and notified on December 10, 1909, that if no claim to the land commonly called or known as Neluhenawatta, situate in the village of Wewelhinna, in the Rilpola korale of the Yatikinda division, in the Province of Uva, containing in extent 2 roods and 34 perches, and shown as lot 38K in preliminary plan 177 and in the annexed diagram, was made to John George Fraser, Special Officer appointed under section 28 of the said Ordinances, within the period of three months from the date specified in the said notice, such land would be declared the property of the Crown, and dealt with on account of the Crown (*vide* Notice No. 3,648):

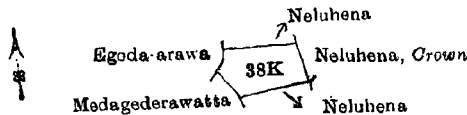
And whereas Kandane Weerasinghe Mudiyansele Udagedera Appuhamy made claim thereto, and John George Fraser and Harry Chambers Toller, Special Officers appointed under section 28 of the said Ordinances, made due inquiry into such claim, and whereas the said claimant and the aforesaid John George Fraser, Special Officer, with the consent of His Excellency the Governor, came to an agreement in writing dated December 30, 1910, concerning the said land, under section 4, sub-section (1), of the said Ordinances, whereby it was agreed that the said claimant should be declared the purchaser of the said land upon payment, on or before January 30, 1911, to the Government Agent at Badulla, of a sum of Rupees Eleven only (Rs. 11), as the purchase amount of the said land, and whereas the said amount has been paid by the said claimant, he is hereby, in pursuance of the agreement afore-mentioned, declared to be the purchaser of the said land, as more fully described herein below.

Description of the Land referred to.

The following lot situated in the village of Wewelhinna, in the Rilpola korale of the Yatikinda division, in the Province of Uva, as described in the annexed diagram:—

Lot.	Name of Land.	Preliminary plan 177.	Extent, A. R. P.
38K	Neluhenawatta		0 2 34

and bounded as follows: on the north by Neluhena sold to Batalawattegedera Siyatu under the Waste Lands Ordinances; on the east by Neluhena declared the property of the Crown under the Waste Lands Ordinances; on the south by Neluhena sold to Egodagedera Tennakoon Mudiyansele Appuhamy under the Waste Lands Ordinances; on the west by Medagederawatta claimed by Medagedera Siyatu, Egoda-arawa claimed by Egodagedera Kiriwanti and others.



Surveyor-General's Office,
Colombo, July 7, 1914.

Scale of 8 Chains to an Inch.

G. K. THORNHILL,
for Acting Surveyor-General.

August 15, 1914. H. C. TOLLER,
Special Officer.

Uva S. O. No. 1,900.

Order under Section 4, Sub-section (1), of "The Waste Lands Ordinances of 1897, 1899, 1900, and 1903."

In the matter of the land commonly called or known as Madamewattehena, situate in the village of Wewelhinna, in the Rilpola korale of the Yatikinda division, in the Province of Uva, and of "The Waste Lands Ordinances of 1897, 1899, 1900, and 1903."

WHEREAS in pursuance of section 1 of the said Ordinances it was duly declared and notified on December 10, 1909, that if no claim to the land commonly called or known as Madamewattehena, situate in the village of Wewelhinna, in the Rilpola korale of the Yatikinda division, in the Province of Uva, containing in extent 3 roods and 36 perches, and shown as lot 38F in preliminary plan 177 and in the annexed diagram, was made to John George Fraser, Special Officer appointed under section 28 of the said Ordinances, within the period of three months from the date specified in the said notice, such land would be declared the property of the Crown, and dealt with on account of the Crown (*vide* Notice No. 3,648):

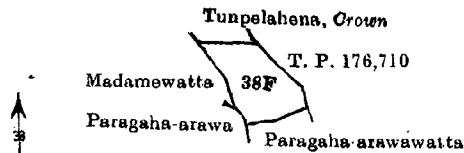
And whereas Maddumawatte Muttu Menika made claim thereto, and I, Harry Chambers Toller, Special Officer appointed under section 28 of the said Ordinances, made due inquiry into such claim, and whereas the said claimant and I, with the consent of His Excellency the Governor, came to an agreement in writing dated August 5, 1910, concerning the said land, under section 4, sub-section (1), of the said Ordinances, whereby it was agreed that the said claimant should be declared the purchaser of the said land upon payment, on or before September 30, 1910, to the Government Agent at Badulla, of a sum of Rupees Five only (Rs. 5), as the purchase amount of the said land, and whereas the said amount has been duly paid by the said claimant, he is hereby, in pursuance of the agreement afore-mentioned declared to be the purchaser of the said land, as more fully described herein below.

Description of the Land referred to.

The following lot situated in the village of Wewelhinna, in the Rilpola korale of the Yatikinda division, in the Province of Uva, as described in the annexed diagram:—

Lot.	Name of Land.	Preliminary plan 177.	Extent, A. R. P.
38F	Madamewattehena		0 3 36

and bounded as follows: on the north by Tunpelahena to be declared the property of the Crown under the Waste Lands Ordinances; on the east by T. P. 176,710; on the south by Paragaha-arawawatta sold to Egodagedera Tennakoon Mudiyansele Appuhamy under the Waste Lands Ordinances; on the west by Paragaha-arawa claimed by Medagamahil wattage Kiri Menika and others, Madamewatta claimed by Heen Menika and others.



Surveyor-General's Office,
Colombo, July 7, 1914.

Scale of 8 Chains to an Inch.

G. K. THORNHILL,
for Acting Surveyor-General.

August 17, 1914. H. C. TOLLER,
Special Officer.

Uva S. O. No. 1,901.

Order under Section 4, Sub-section (1), of "The Waste Lands Ordinances of 1897, 1899, 1900, and 1903."

In the matter of the land commonly called or known as Ellehena, situate in the village of Wewelhinna, in the Rilpola korale of the Yatikinda division, in the Province of Uva, and of "The Waste Lands Ordinances of 1897, 1899, 1900, and 1903."

WHEREAS in pursuance of section 1 of the said Ordinances it was duly declared and notified on December 10, 1909, that if no claim to the land commonly called or known as Ellehena, situate in the village of Wewelhinna, in the Rilpola korale of the Yatikinda division, in the Province of Uva, containing in extent 3 acres 1 rood and 39 perches, and shown as lot 57 in preliminary plan 177, and in the annexed diagram, was made to John George Fraser, Special Officer appointed under section 28 of the said Ordinances, within the period of three months from the date specified in the said notice, such land would be declared the property of the Crown, and dealt with on account of the Crown (*vide* Notice No. 3,648):

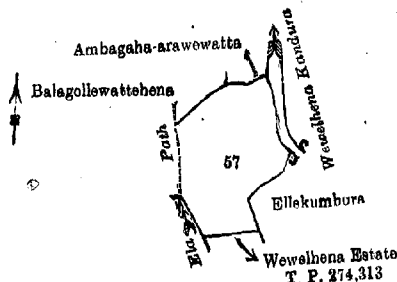
And whereas (1) Hannanayaka Mudiyansele Appuhamy, (2) ditto Hudu Banda made claim thereto, and John George Fraser and Harry Chambers Toller, Special Officers appointed under section 28 of the said Ordinances, made due inquiry into such claim, and whereas the said claimants and the aforesaid John George Fraser, Special Officer, with the consent of His Excellency the Governor, came to two agreements in writing dated December 30, 1910, concerning the said land, under section 4, sub-section (1), of the said Ordinances, whereby it was agreed that the said claimants should be declared the purchasers of the said land upon payment on or before January 30, 1911, to the Government Agent at Badulla of a sum of Rupees Fifty-six only (Rs. 56), as the purchase amount of the said land, and whereas the said amount has been duly paid by the said claimants, they are hereby, in pursuance of the agreement afore-mentioned, declared to be the purchasers of the said land, as more fully described herein below.

Description of the Land referred to.

The following lot situated in the village of Wewelhinna, in the Rilpola korale of the Yatikinda division, in the Province of Uva, as described in the annexed diagram:—

Lot.	Name of Land.	Preliminary plan 177.	Extent, A. R. P.
57	Ellehena	3 1 39

and bounded as follows: on the north by Balagollewattahena claimed by Idamagedera Ukku Banda and others, Ambagaha-arawewatta claimed by Nelugedera Ukku Banda and others; on the east by Wewelhenakandura, Ellekumbura claimed by Balagolgedera Ukku Banda and others; on the south by Wewelhena estate sold by the Crown (T. P. 274,313); on the west by an ela, a path.



Surveyor-General's Office,
Colombo, July 7, 1914.

Scale of 8 Chains to an Inch.

August 17, 1914.

H. C. TOLLER,
Special Officer.

G. K. THORNHILL,
for Acting Surveyor-General.

Uva S. O. No. 1,902.

Order under Section 4, Sub-section (1), of "The Waste Lands Ordinances of 1897, 1899, 1900, and 1903."

In the matter of the lands commonly called or known as Alawattepitiyehena, situate in the village of Wewelhinna, in the Rilpola korale of the Yatikinda division, in the Province of Uva, and of "The Waste Lands Ordinances of 1897, 1899, 1900, and 1903."

WHEREAS in pursuance of section 1 of the said Ordinances it was duly declared and notified on December 10, 1909, that if no claim to the lands commonly called or known as Alawattepitiyehena, situate in the village of Wewelhinna, in the Rilpola korale of the Yatikinda division, in the Province of Uva, containing in extent 1 acre and 3 perches, and shown as lots 7, 7A, 38Q in preliminary plan 177, and in the annexed diagram was made to John George Fraser, Special Officer appointed under section 28 of the said Ordinances, within the period of three months from the date specified in the said notice, such lands would be declared the property of the Crown, and dealt with on account of the Crown (*vide* Notice No. 3,648):

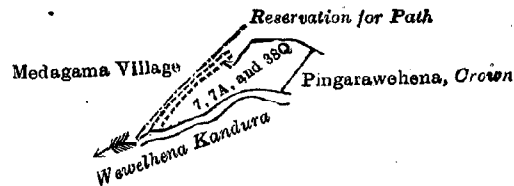
And whereas Ratnayaka Mudiyansele Huduhamy made claim thereto, and I, Harry Chambers Toller, Special Officer appointed under section 28 of the said Ordinances, made due inquiry into such claim, and whereas the said claimant and I, with the consent of His Excellency the Governor, came to an agreement in writing dated August 6, 1910, concerning the said lands, under section 4, sub-section (1), of the said Ordinances, whereby it was agreed that the said claimant should be declared the purchaser of the said lands upon payment, on or before August 31, 1910, to the Government Agent at Badulla, of a sum of Rupees Five only (Rs. 5), as the purchase amount of the said lands, and whereas the said amount has been duly paid by the said claimant, he is hereby, in pursuance of the agreement afore-mentioned, declared to be the purchaser of the said lands, as more fully described herein below.

Description of the Lands referred to.

The following lots situated in the village of Wewelhinna, in the Rilpola korale of the Yatikinda division, in the Province of Uva, as described in the annexed diagram:—

	Name of Land.	Preliminary plan 177.	Extent, A. R. P.
7	Alawattepitiyehena	0 1 8
7A	Do.	0 0 7
38Q	Do.	0 2 28
			1 0 3

and bounded as follows : on the north by a reservation for path ; on the east by Pingarawehena to be declared the property of the Crown under the Waste Lands Ordinances ; on the south by Wewelhenakandura ; on the west by the village limit of Medagama.



Surveyor-General's Office,
Colombo, July 7, 1914.

Scale of 8 Chains to an Inch.

G. K. THORNHILL,
for Acting Surveyor-General.

August 17, 1914.

H. C. TOLLER,
Special Officer.

Ratnapura S. O. No. 168.

Order under Section 4, Sub-section (1), of "The Waste Lands Ordinances of 1897, 1899, 1900, and 1903."

In the matter of the land commonly called or known as Bulugahahena, situate in the village of Palawela, in the Nawadun korale of the Ratnapura District, in the Province of Sabaragamuwa, and of "The Waste Lands Ordinances of 1897, 1899, 1900, and 1903."

WHEREAS in pursuance of section 1 of the said Ordinances it was duly declared and notified on April 19, 1912, that if no claim to the land commonly called or known as Bulugahahena, situate in the village of Palawela, in the Nawadun korale of the Ratnapura District, in the Province of Sabaragamuwa, containing in extent 2 acres and 24 perches, and shown as lot 8 I in preliminary plan 60, and in the annexed diagram, was made to Howard Orme Fox, Special Officer appointed under section 28 of the said Ordinances, within the period of three months from the date specified in the said notice, such land would be declared the property of the Crown, and dealt with on account of the Crown (*vide* Notice No. 4,394):

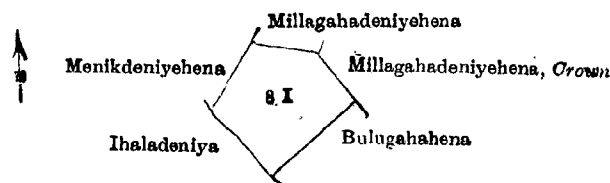
And whereas Lathhawadiyalaye Gunasonda made claim thereto, and Howard Orme Fox, Special Officer appointed under section 28 of the said Ordinances, made due inquiry into such claim, and whereas the said claimant and the aforesaid Howard Orme Fox, Special Officer, with the consent of His Excellency the Governor, came to an agreement in writing dated September 16, 1912, concerning the said land, under section 4, sub-section (1), of the said Ordinances, whereby it was agreed that the said claimant should be declared the purchaser of the said land upon payment on or before November 16, 1912, to the Government Agent at Ratnapura of a sum of Rupees Fifteen only (Rs. 15), as the purchase amount of the said land, and whereas the said amount has been duly paid by the said claimant, he is hereby, in pursuance of the agreement afore-mentioned, declared to be the purchaser of the said land, as more fully described herein below.

Description of the Land referred to.

The following lot situate in the village of Palawela, in the Nawadun korale of the Ratnapura District, in the Province of Sabaragamuwa, as described in the annexed diagram:—

Lot.	Name of Land.	Extent, A. R. P.
8 I	Bulugahahena	2 0 24

and bounded as follows : on the north by Millagahadeniyehena sold to Marcelles de Abrew Abeyasingha under the Waste Lands Ordinances ; on the east by Millagahadeniya claimed by the Crown, Bulugahahena sold to Balitiyannelage Domma and another under the Waste Lands Ordinances ; on the south by Bulugahahena sold to Balitiyannelage Doma and another under the Waste Lands Ordinances, Ihaladdeniya claimed by Egodawelaya Hinkira ; and on the west by Ihaladdeniya claimed by Egodawelaya Hinkira, Menikdeniyehena claimed by Weragama Rabbadage Appuhamy.



Surveyor-General's Office,
Colombo, May 12, 1914.

Scale of 8 Chains to an Inch.

G. K. THORNHILL,
for Acting Surveyor-General.

July 10, 1914.

W. E. WATT,
Special Officer.

Ratnapura S. O. No. 169.

Order under Section 4, Sub-section (1), of "The Waste Lands Ordinances of 1897, 1899, 1900, and 1903."

In the matter of the land commonly called or known as Alutdurayagehena and Yassayapudanahena, situate in the village of Palawela, in the Nawadun korale of the Ratnapura District, in the Province of Sabaragamuwa, and of "The Waste Lands Ordinances of 1897, 1899, 1900, and 1903."

WHEREAS in pursuance of section 1 of the said Ordinances it was duly declared and notified on April 19, 1912, that if no claim to the land commonly called or known as Alutdurayagehena and Yassayapudanahena, situate in the village of Palawela, in the Nawadun korale of the Ratnapura District, in the Province of Sabaragamuwa, containing in extent 3 acres and 26 perches, and shown as lot 8U in preliminary plan 60, and in the annexed diagram, was made to Howard Orme Fox, Special Officer appointed under section 28 of the said Ordinances, within the period of three months from the date specified in the said notice, such land would be declared the property of the Crown, and dealt with on account of the Crown (*vide* Notice No. 4,394):

And whereas (1) Egodayalaye Kiribantina, (2) ditto Asandi made claim thereto, and Howard Orme Fox, Special Officer appointed under section 28 of the said Ordinances, made due inquiry into such claim, and whereas the said claimants and the aforesaid Howard Orme Fox, Special Officer, with the consent of His Excellency the Governor, came to an

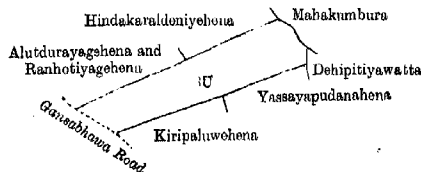
agreement in writing dated September 16, 1912, concerning the said land, under section 4, sub-section (1), of the said Ordinances, whereby it was agreed that the said claimants should be declared the purchasers of the said land upon payment on or before November 16, 1912, to the Government Agent at Ratnapura of a sum of Rupees Twenty-two and Cents Fifty only (Rs. 22.50), as the purchase amount of the said land, and whereas the said amount has been duly paid by the said claimants, they are hereby, in pursuance of the agreement afore-mentioned, declared to be the purchasers of the said land, as more fully described herein below.

Description of the Land referred to.

The following lot situated in the village Palawela, in the Nawadun korale of the Ratnapura District, in the Province of Sabaragamuwa, as described in the annexed diagram:—

Lot.	Name of Land.	Extent, A. R. P.
8U	Alutdurayagehena and Yassayapudanahena	3 0 26

and bounded as follows: on the north by Alutdurayagehena and Ranhotiyagehena sold to Yamango Ukkuhatana under the Waste Lands Ordinances, Hindakarsaldeniyehena sold to Yamango Suwanda and others under the Waste Lands Ordinances; on the east by Mahakumbura claimed by Thalawatta Potuhami, Dehipitiyawatta claimed by Udadiyalage Gunasirihamy and others; on the south by Yassayapudanahena sold to Weraluppo Manannalaye Kiriasanga under the Waste Lands Ordinances, Kiripaluwehena sold to Egodayalaye Kirihatana under the Waste Lands Ordinances; and on the west by a Gansabhawa road.



Surveyor-General's Office,
Colombo, May 12, 1914.

Scale of 8 Chains to an Inch.

G. K. THORNHILL,
for Acting Surveyor-General.

W. E. WAIT,
Special Officer.
July 10, 1914.

Ratnapura S. O. No. 170.

Order under Section 4, Sub-section (1), of "The Waste Lands Ordinances of 1897, 1899, 1900, and 1903."

In the matter of the land commonly called or known as Lathawadigehena, situate in the village of Palawela, in the Nawadun korale of the Ratnapura District, in the Province of Sabaragamuwa, and of "The Waste Lands Ordinances of 1897, 1899, 1900, and 1903."

WHEREAS in pursuance of section 1 of the said Ordinances it was duly declared and notified on April 19, 1912, that if no claim to the land commonly called or known as Lathawadigehena, situate in the village of Palawela, in the Nawadun korale of the Ratnapura District, in the Province of Sabaragamuwa, containing in extent 2 acres and 9 perches, and shown as lot 8P in preliminary plan 60, and in the annexed diagram, was made to Howard Orme Fox, Special Officer appointed under section 28 of the said Ordinances, within the period of three months from the date specified in the said notice, such land would be declared the property of the Crown, and dealt with on account of the Crown (*vide* Notice No. 4,394):

And whereas (1) Udayalage Perammali, (2) ditto Agostina made claim thereto, and Howard Orme Fox, Special Officer appointed under section 28 of the said Ordinances, made due inquiry into such claim, and whereas the said claimants and the aforesaid Howard Orme Fox, Special Officer, with the consent of His Excellency the Governor, came to two agreements in writing dated September 14 and 24, 1912, concerning the said land, under section 4, sub-section (1), of the said Ordinances, whereby it was agreed that the said claimants should be declared the purchasers of the said land upon payment on or before November 14, 1912, to the Government Agent at Ratnapura of a sum of Rupees Fifteen only (Rs. 15), as the purchase amount of the said land, and whereas the said amount has been duly paid by the said claimants, they are hereby, in pursuance of the agreement afore-mentioned, declared to be the purchasers of the said land, as more fully described herein below.

Description of the Land referred to.

The following lot situated in the village of Palawela, in the Nawadun korale of the Ratnapura District, in the Province of Sabaragamuwa, as described in the annexed diagram:—

Lot.	Name of Land.	Extent, A. R. P.
8P	Lathawadigehena	2 0 9

and bounded as follows: on the north by Dikhena sold under the Waste Lands Ordinances to Naiandekarayalage Ratu Ganithagura; on the east and south by Millagahadeniyehena declared to be the property of the Crown under the Waste Lands Ordinances; on the west by Mangalapallehena sold under the Waste Lands Ordinances to Egodayalaye Pinsetuwa and another.



Surveyor-General's Office,
Colombo, May 12, 1914.

Scale of 8 Chains to an Inch.

G. K. THORNHILL,
for Acting Surveyor-General.

W. E. WAIT,
Special Officer.
July 10, 1914.

Ratnapura S. O. No. 171.

Order under Section 4, Sub-section (1), of "The Waste Lands Ordinances of 1897, 1899, 1900, and 1903."

In the matter of the lands commonly called or known as Hindakaraldeniyeheha and Hiripankandureheha, situate in the village of Palawela, in the Nawadun korale of the Ratnapura District, in the Province of Sabaragamuwa, and of "The Waste Lands Ordinances of 1897, 1899, 1900, and 1903."

WHEREAS in pursuance of section 1 of the said Ordinances it was duly declared and notified on April 19, 1912, that if no claim to the lands commonly called or known as Hindakaraldeniyeheha and Hiripankandureheha, situate in the village of Palawela, in the Nawadun korale of the Ratnapura District, in the Province of Sabaragamuwa, containing in extent 8 acres 1 rood and 21 perches, and shown as lots 8S and 8AC in preliminary plan 60, and in the annexed diagrams was made to Howard Orme Fox, Special Officer appointed under section 28 of the said Ordinances, within the period of three months from the date specified in the said notice, such lands would be declared the property of the Crown, and dealt with on account of the Crown (*vide* Notice No. 4,394):

And whereas (1) Yamange Suwanda, (2) ditto Kirihatana, (3) ditto Lebuna, (4) ditto Punchina, (5) ditto Surata, (6) ditto Kirendara, (7) Udageyamage Pohata made claim thereto, and Howard Orme Fox, Special Officer appointed under section 28 of the said Ordinances, made due inquiry into such claim, and whereas the said claimants and the aforesaid Howard Orme Fox, Special Officer, with the consent of His Excellency the Governor, came to an agreement in writing dated September 16, 1912, concerning the said lands, under section 4, sub-section (1), of the said Ordinances, whereby it was agreed that the said claimants should be declared the purchasers of the said lands upon payment on or before November 16, 1912, to the Government Agent at Ratnapura of a sum of Rupees Sixty-one and Cents Eighty-eight only (Rs. 61.88), as the purchase amount of the said lands, and whereas the said amount has been duly paid by the said claimants, they are hereby, in pursuance of the agreement afore-mentioned, declared to be the purchasers of the said lands, as more fully described herein below.

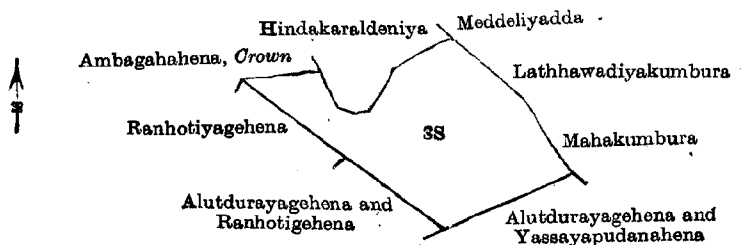
Description of the Land referred to.

The following lots situated in the village of Palawela, in the Nawadun korale of the Ratnapura District, in the Province of Sabaragamuwa, as described in the annexed diagrams:—

I.—Preliminary plan 60.

Lot.	Name of Land.	Extent, A. R. P.
8S	Hindakaraldeniyeheha	5 3 20

and bounded as follows: on the north by Ambagahahena claimed by the Crown, Hindakaraldeniya claimed by Yamange Suwanda; on the east by Meddeliyadda claimed by Egodawelaye Heenkira, Lathhawadiyakumbura claimed by Egodawelaye Kiribantina and others, Mahakumbura claimed by Ihalawatte Pcdihamy; on the south by Alutdurayalageheha and Yassayapudanahena sold to Egodayalaye Kiribantina and another under the Waste Lands Ordinances, Alutdurayalageheha and Ranhotigehena sold to Yamange Ukkuhatana under the Waste Lands Ordinances; and on the west by Alutdurayalageheha and Ranhotigehena sold to Yamange Ukkuhatana under the Waste Lands Ordinances, Ranhotiyageheha sold to Gamage Siyaneris Appuhamy under the Waste Lands Ordinances.



Surveyor-General's Office,
Colombo, May 12, 1914.

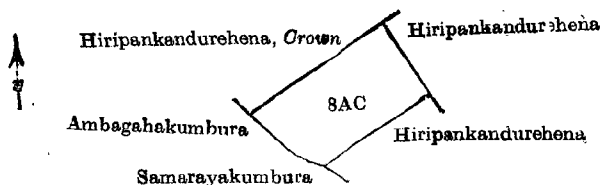
Scale of 4 Chains to an Inch.

G. K. THORNHILL,
for Acting Surveyor-General.

II.—Preliminary plan 60.

Lot.	Name of Land.	Extent, A. R. P.
8AC	Hiripankandureheha	2 2 1

and bounded as follows: on the north by Hiripankandureheha belonging to the Crown; on the east by Hiripankandureheha claimed by Yamange Suwanda and others; on the south by Hiripankandureheha sold to Balitiyannelage Lamankira under the Waste Lands Ordinances; and on the west by Samarayakumbura claimed by Yamange Pohatha, Ambagahahakumbura claimed by Udageyale Kiribantina.



Surveyor-General's Office,
Colombo, May 12, 1914.

Scale of 8 Chains to an Inch.

G. K. THORNHILL,
for Acting Surveyor-General.

July 10, 1914.

W. E. WAIT,
Special Officer.

Ratnapura S. O. No. 172.**Order under Section 4, Sub-section (1), of "The Waste Lands Ordinances of 1897, 1899, 1900, and 1903."**

In the matter of the land commonly called or known as Bulugahahena, situate in the village of Palawela, in the Nawadun korale of the Ratnapura District, in the Province of Sabaragamuwa, and of "The Waste Lands Ordinances of 1897, 1899, 1900, and 1903."

WHEREAS in pursuance of section 1 of the said Ordinances it was duly declared and notified on April 19, 1912, that if no claim to the land commonly called or known as Bulugahahena, situate in the village of Palawela, in the Nawadun korale of the Ratnapura District, in the Province of Sabaragamuwa, containing in extent 2 acres 2 roods and 11 perches, and shown as lot 8K in preliminary plan 60, and in the annexed diagram, was made to Howard Orme Fox, Special Officer appointed under section 28 of the said Ordinances, within the period of three months from the date specified in the said notice, such land would be declared the property of the Crown, and dealt with on account of the Crown (*vide* Notice No. 4,394):

And whereas (1) Balitiyannelaye Domma, (2) Lathhawadiyalaye Poddi made claim thereto, and Howard Orme Fox, Special Officer appointed under section 28 of the said Ordinances, made due inquiry into such claim, and whereas the said claimants and the aforesaid Howard Orme Fox, Special Officer, with the consent of His Excellency the Governor, came to an agreement in writing dated September 16, 1912, concerning the said land, under section 4, sub-section (1), of the said Ordinances, whereby it was agreed that the said claimants should be declared the purchasers of the said land upon payment on or before November 16, 1912, to the Government Agent at Ratnapura of a sum of Rupees Eighteen and Cents Seventy-five only (Rs. 18.75), as the purchase amount of the said land, and whereas the said amount has been duly paid by the said claimants, they are hereby, in pursuance of the agreement afore-mentioned, declared to be the purchasers of the said land, as more fully described herein below.

Description of the Land referred to.

The following lot situated in the village Palawela, in the Nawadun korale of the Ratnapura District, in the Province of Sabaragamuwa, as described in the annexed diagram:—

Lot.	Name of Land.	Extent, A. R. P.
8K	Bulugahahena	2 2 11

and bounded as follows: on the north by Bulugahahena sold to Lathhawadige Gunasonda under the Waste Lands Ordinances, Millagahadeniyehena belonging to the Crown; on the east by Millagahadeniyehena belonging to the Crown, Mahadeniya claimed by Egodayale Kiribantina and others; on the south by Diddeniyekumbura claimed by Diddenige Sendriya; and on the west by Diddeniyekumbura claimed by Diddenige Sendriya, Bulugahahena sold to Lathhawadige Gunasonda under the Waste Lands Ordinances.



Surveyor-General's Office,
Colombo, May 12, 1914.

Scale of 8 Chains to an Inch.

G. K. THORNHILL,
for Acting Surveyor-General.

July 10, 1914. W. E. WATT,
Special Officer.

Ratnapura S. O. No. 173.**Order under Section 4, Sub-section (1), of "The Waste Lands Ordinances of 1897, 1899, 1900, and 1903."**

In the matter of the land commonly called or known as Lathhawadigehena and Amunagawahena, situate in the village of Palawela, in the Nawadun korale of the Ratnapura District, in the Province of Sabaragamuwa, and of "The Waste Lands Ordinances of 1897, 1899, 1900, and 1903."

WHEREAS in pursuance of section 1 of the said Ordinances it was duly declared and notified on April 19, 1912, that if no claim to the land commonly called or known as Lathhawadigehena and Amunagawahena, situate in the village of Palawela, in the Nawadun korale of the Ratnapura District, in the Province of Sabaragamuwa, containing in extent 2 acres and 18 perches, and shown as lot 8G in preliminary plan 60, and in the annexed diagram, was made to Howard Orme Fox, Special Officer appointed under section 28 of the said Ordinances, within the period of three months from the date specified in the said notice, such land would be declared the property of the Crown, and dealt with on account of the Crown (*vide* Notice No. 4,394):

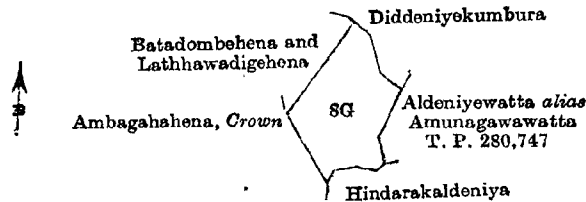
And whereas (1) Aldenige Sendriya, (2) ditto Wastukira, (3) ditto Menika made claim thereto, and Howard Orme Fox, Special Officer appointed under section 28 of the said Ordinances, made due inquiry into such claim, and whereas the said claimants and the aforesaid Howard Orme Fox, Special Officer, with the consent of His Excellency the Governor, came to an agreement in writing dated September 16, 1912, concerning the said land, under section 4, sub-section (1), of the said Ordinances, whereby it was agreed that the said claimants should be declared the purchasers of the said land upon payment on or before November 16, 1912, to the Government Agent at Ratnapura of a sum of Rupees Fifteen only (Rs. 15), as the purchase amount of the said land, and whereas the said amount has been duly paid by the said claimants, they are hereby, in pursuance of the agreement afore-mentioned, declared to be the purchasers of the said land, as more fully described herein below.

Description of the Land referred to.

The following lot situated in the village of Palawela, in the Nawadun korale of the Ratnapura District, in the Province of Sabaragamuwa, as described in the annexed diagram:—

Lot.	Name of Land.	Extent, A. R. P.
8G	Lathhawadigehena and Amunagawahena	2 0 18

and bounded as follows: on the north by Batadombehena and Lathhawadigehena sold to Lathhawadige Dingimali and another under the Waste Lands Ordinances, Diddeniyekumbura claimed by Aldenige Sendiya; on the east by Diddeniyekumbura claimed by Aldenige Sendiya, Aldeniyewatta *alias* Amunagawawatta claimed by Aldenige Watudura (T. P. 280,747); on the south by Hindarakaldeniya claimed by Yamange Suwanda; and on the west by Ambagahahena belonging to the Crown, Batadombehena and Lathhawadigehena sold to Lathhawadige Dingimali and another under the Waste Lands Ordinances.



Surveyor-General's Office,
Colombo, May 12, 1914.

Scale of 8 Chains to an Inch.

G. K. THORNHILL,
for Acting Surveyor-General.

July 10, 1914.

W. E. WAIT,
Special Officer.

Ratnapura S. O. No. 174.

Order under Section 4, Sub-section (1), of "The Waste Lands Ordinances of 1897, 1899, 1900, and 1903."

In the matter of the land commonly called or known as Udabeddehena, situate in the village of Palawela, in the Nawadun korale of the Ratnapura District, in the Province of Sabaragamuwa, and of "The Waste Lands Ordinances of 1897, 1899, 1900, and 1903."

WHEREAS in pursuance of section 1 of the said Ordinances it was duly declared and notified on April 19, 1912, that if no claim to the land commonly called or known as Udabeddehena, situate in the village of Palawela, in the Nawadun korale of the Ratnapura District, in the Province of Sabaragamuwa, containing in extent 3 acres and 16 perches, and shown as lot 8Z in preliminary plan 60, and in the annexed diagram, was made to Howard Orme Fox, Special Officer appointed under section 28 of the said Ordinances, within the period of three months from the date specified in the said notice, such land would be declared the property of the Crown, and dealt with on account of the Crown (*vide* Notice No. 4,394):

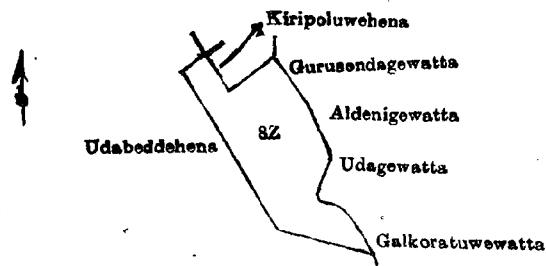
And whereas Galkoratuwe Suratha (minor) made claim thereto, and Howard Orme Fox, Special Officer appointed under section 28 of the said Ordinances, made due inquiry into such claim, and whereas Galkoratuwe Kiriasanga has been duly appointed to represent the said minor Galkoratuwe Suratha, and whereas the said representative Galkoratuwe Kiriasanga and the aforesaid Howard Orme Fox, Special Officer, with the consent of His Excellency the Governor, came to an agreement in writing dated September 14, 1912, concerning the said land, under section 4, sub-section (1), of the said Ordinances, whereby it was agreed that the said minor claimant Galkoratuwe Suratha should be declared the purchaser of the said land upon payment on or before November 14, 1912, to the Government Agent at Ratnapura of a sum of Rupees Twenty-two and Cents Fifty only (Rs. 22.50), as the purchase amount of the said land, and whereas the said amount has been duly paid, the said minor claimant Galkoratuwe Suratha is hereby, in pursuance of the agreement afore-mentioned, declared to be the purchaser of the said land, as more fully described herein below.

Description of the Land referred to.

The following lot situated in the village Palawela, in the Nawadun korale of the Ratnapura District, in the Province of Sabaragamuwa, as described in the annexed diagram:—

Lot.	Name of Land.	Extent, A. R. P.
8Z	Udabeddehena	3 0 16

and bounded as follows: on the north by Kiripoluwehena claimed by Palawela Galkoratuwe Kaluwa; on the east by Gurusondagewatta claimed by Aldenige Sendiriya and others, Aldenigewatta claimed by Aldenige Sendiriya and others, Udagewatta claimed by Udageiyalage Heendona and others, Galkoratuwe Udagewatta claimed by Galkoratuwe Dondrikka and others; on the south and west by Udabeddehena sold under the Waste Lands Ordinances to Egodalaye Ehelamali.



Surveyor-General's Office,
Colombo, May 12, 1914.

Scale of 8 Chains to an Inch.

G. K. THORNHILL,
for Acting Surveyor-General.

July 10, 1914.

W. E. WAIT,
Special Officer.

Ratnapura S. O. No. 175.

Order under Section 4, Sub-section (1), of "The Waste Lands Ordinances of 1897, 1899, 1900, and 1903."

In the matter of the land commonly called or known as Batadombehena and Lathhawadigehena, situate in the village of Palawela, in the Nawadun korale of the Ratnapura District, in the Province of Sabaragamuwa, and of "The Waste Lands Ordinances of 1897, 1899, 1900, and 1903."

WHEREAS in pursuance of section 1 of the said Ordinances it was duly declared and notified on April 19, 1912, that if no claim to the land commonly called or known as Batadombehena and Lathhawadigehena, situate in the village of Palawela, in the Nawadun korale of the Ratnapura District, in the Province of Sabaragamuwa, containing in extent 3 acres and 1 perch, and shown as lot 8F in preliminary plan 60, and in the annexed diagram, was made to Howard Orme Fox, Special Officer appointed under section 28 of the said Ordinances, within the period of three months from the date specified in the said notice, such land would be declared the property of the Crown, and dealt with on account of the Crown (*vide* Notice No. 4,394):

And whereas (1) Lathhawadige Dingimali, (2) Lathhawadige Asandi made claim thereto, and Howard Orme Fox, Special Officer appointed under section 28 of the said Ordinances, made due inquiry into such claim, and whereas the said claimants and the aforesaid Howard Orme Fox, Special Officer, with the consent of His Excellency the Governor, came to an agreement in writing dated September 16, 1912, concerning the said land, under section 4, sub-section (1), of the said Ordinances, whereby it was agreed that the said claimants should be declared the purchasers of the said land upon payment on or before November 16, 1912, to the Government Agent at Ratnapura of a sum of Rupees Twenty-two and Cents Fifty only (Rs. 22.50), as the purchase amount of the said land, and whereas the said amount has been duly paid by the said claimants, they are hereby, in pursuance of the agreement afore-mentioned, declared to be the purchasers of the said land, as more fully described herein below.

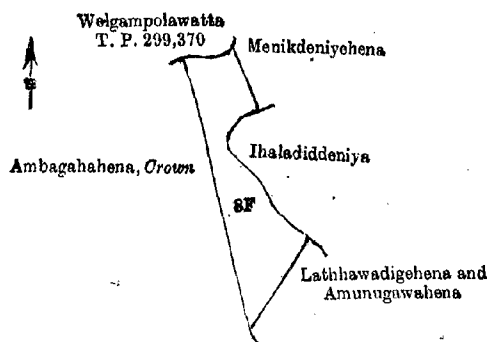
Description of the Land referred to.

The following lot situated in the village of Palawela, in the Nawadun korale of the Ratnapura District, in the Province of Sabaragamuwa, as described in the annexed diagram:—

Preliminary plan 60.

Lot.	Name of Land.	Extent, A. R. P.
8F	Batadombehena and Lathhawadigehena	3 0 1

and bounded as follows: on the north by Welgampolawatta claimed by Elapata Ellawela Kumarihamy (T. P. 299,370) on the east by Menikdeniyehena claimed by Weragama Rabbodage Appuhamy and others, Ithaladiddeniya claimed by Egodamelaye Heenkeera and others; on the south by Lathhawadigehena and Amunugawahena sold to Adenige Sendiriya and two others under the Waste Lands Ordinances; and on the west by Ambagahahena belonging to the Crown.



Surveyor-General's Office,
Colombo, May 12, 1914.

Scale of 8 Chains to an Inch.

G. K. THORNHILL,
for Acting Surveyor-General.

July 10, 1914.

W. E. WATT,
Special Officer.

Ratnapura S. O. No. 176.

Order under Section 4, Sub-section (1), of "The Waste Lands Ordinances of 1897, 1899, 1900, and 1903."

In the matter of the land commonly called or known as Alutdurayalagehena and Ranhotiyagehena, situate in the village of Palawela, in the Nawadun korale of the Ratnapura District, in the Province of Sabaragamuwa, and of "The Waste Lands Ordinances of 1897, 1899, 1900, and 1903."

WHEREAS in pursuance of section 1 of the said Ordinances it was duly declared and notified on April 19, 1912, that if no claim to the land commonly called or known as Alutdurayalagehena and Ranhotiyagehena, situate in the village of Palawela, in the Nawadun korale of the Ratnapura District, in the Province of Sabaragamuwa, containing in extent 2 acres 2 roods and 15 perches, and shown as lot 8T in preliminary plan 60, and in the annexed diagram, was made to Howard Orme Fox, Special Officer appointed under section 28 of the said Ordinances, within the period of three months from the date specified in the said notice, such land would be declared the property of the Crown, and dealt with on account of the Crown (*vide* Notice No. 4,394):

And whereas Yamange Ukkuhatana made claim thereto, and Howard Orme Fox, Special Officer appointed under section 28 of the said Ordinances, made due inquiry into such claim, and whereas the said claimant and the aforesaid Howard Orme Fox, Special Officer, with the consent of His Excellency the Governor, came to an agreement in writing dated September 16, 1912, concerning the said land, under section 4, sub-section (1), of the said Ordinances, whereby it was agreed that the said claimant should be declared the purchaser of the said land upon payment on or before November 16, 1912, to the Government Agent at Ratnapura of a sum of Rupees Fifteen only (Rs. 15), as the purchase amount of the said land, and whereas the said amount has been duly paid by the said claimant, he is hereby, in pursuance of the agreement afore-mentioned, declared to be the purchaser of the said land, as more fully described herein below.

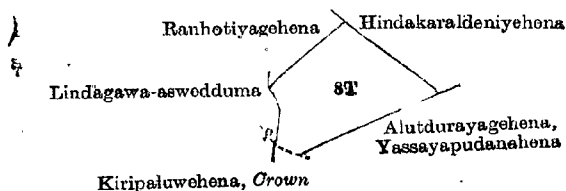
Description of the Land referred to.

The following lot situate in the village of Palawela, in the Nawadun korale of the Ratnapura District, in the Province of Sabaragamuwa, as described in the annexed diagram:—

Preliminary plan 60.

Lot.	Name of Land.	Extent, A. R. P.
8T	Alutdurayalagehena and Ranhotiyagehena	2 2 15

and bounded as follows: on the north by Ranhotiyagehena sold to Gamage Seyaneri Appuhamy under the Waste Lands Ordinances, Hindakaraldeniyehehena sold to Yamange Suwanda and others under the Waste Lands Ordinances; on the east by Hindakaraldeniyehehena sold to Yamange Suwanda and others under the Waste Lands Ordinances, Alutdurayagehena, Yassayapudanahena sold to Egodayalage Kiribantina and another under the Waste Lands Ordinances; on the south by Alutdurayalagehena, Yassayapudanahena sold to Egodayalage Kiribantina and another under the Waste Lands Ordinances; and on the west by Kiripaluwehena belonging to the Crown, Lindagawa-aswedduma claimed by Ranhotige Ukkutena.



Surveyor-General's Office,
Colombo, May 12, 1914.

Scale of 8 Chains to an Inch.

G. K. THORNHILL,
for Acting Surveyor-General.

July 10, 1914.

W. E. WAIT,
Special Officer.

Ratnapura S. O. No. 177.**Order under Section 4, Sub-section (1), of "The Waste Lands Ordinances of 1897; 1899, 1900, and 1903."**

In the matter of the land commonly called or known as Kuduwannatahena (exclusive of the Gansabhawa road passing through the land), situate in the village of Palawela, in the Nawadun korale of the Ratnapura District, in the Province of Sabaragamuwa, and of "The Waste Lands Ordinances of 1897, 1899, 1900, and 1903."

WHEREAS in pursuance of section 1 of the said Ordinances it was duly declared and notified on April 19, 1912, that if no claim to the land commonly called or known as Kuduwannatahena (exclusive of the Gansabhawa road passing through the land), situate in the village of Palawela, in the Nawadun korale of the Ratnapura District, in the Province of Sabaragamuwa, containing in extent 4 acres 2 roods and 7 perches, and shown as lot 8AH in preliminary plan 60, and in the annexed diagram, was made to Howard Orme Fox, Special Officer appointed under section 28 of the said Ordinances, within the period of three months from the date specified in the said notice, such land would be declared the property of the Crown, and dealt with on account of the Crown (*vide* Notice No. 4,394):

And whereas (1) Rupahinge Ratranhamy, (2) Rupahinge Mudalihamy made claim thereto, and Howard Orme Fox, Special Officer appointed under section 28 of the said Ordinances, made due inquiry into such claim, and whereas the said claimants and the aforesaid Howard Orme Fox, Special Officer, with the consent of His Excellency the Governor, came to two agreements in writing dated September 16 and 17, 1912, concerning the said land, under section 4, sub-section (1), of the said Ordinances, whereby it was agreed that the said claimants should be declared the purchasers of the said land upon payment on or before November 16, 1912, to the Government Agent at Ratnapura of a sum of Rupees Thirty-three and Cents Seventy-five only (Rs. 33.75), as the purchase amount of the land, and whereas the said amount has been duly paid by the said claimants, they are hereby, in pursuance of the agreements afore-mentioned, declared to be the purchasers of the said land, as more fully described herein below.

Description of the Land referred to.

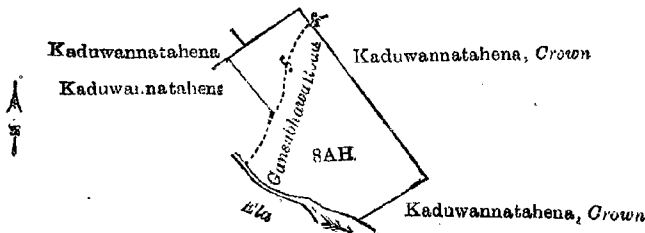
The following lot situated in the village of Palawela, in the Nawadun korale of the Ratnapura District, in the Province of Sabaragamuwa, as described in the annexed diagram:—

Preliminary plan 60.

Lot.	Name of Land.	Extent, A. R. P.
8AH	Kuduwannatahena	4 2 7

(Exclusive of the Gansabhawa road passing through the land.)

and bounded as follows: on the north by Kuduwannatahena sold under the Waste Lands Ordinances to Mahadurage Sirimali, Kaduwannatahena belonging to the Crown; on the east by Kaduwannatahena belonging to the Crown; on the south by Kaduwannatahena belonging to the Crown, an ela; on the west by a Gansabhawa road, Kaduwannatahena claimed by Egodayalage Ehalamali and others.



Surveyor-General's Office,
Colombo, May 12, 1914.

Scale of 8 Chains to an Inch.

G. K. THORNHILL,
for Acting Surveyor-General.

July 10, 1914.

W. E. WAIT,
Special Officer.

Kegalla S. O. No. 62.

Order under Section 4, Sub-section (1), of "The Waste Lands Ordinances of 1897, 1899, 1900, and 1903,"
declaring Lands to be Crown Property.

In the matter of the lands commonly called or known as Gondenikandamukalana, situate in the village of Hangawela, in the Walgam pattu of the Kinigoda korale of the Kegalla District, in the Province of Sabaragamuwa, and of "The Waste Lands Ordinances of 1897, 1899, 1900, and 1903."

WHEREAS in pursuance of section 1 of the said Ordinances it was duly notified on April 18, 1913, that if no claim to the lands commonly called or known as Gondenikandamukalana, situate in the village of Hangawela, in the Walgam pattu of the Kinigoda korale of the Kegalla District, in the Province of Sabaragamuwa, containing in extent 6 acres 2 roods and 10 perches, and shown as lots 87 and 87E in preliminary plan 118, and in the annexed diagrams, was made to Ralph Marcus Meaburn Worsley, Special Officer appointed under section 28 of the said Ordinances, within the period of three months from the date specified in such notice, such lands would be declared the property of the Crown, and dealt with on account of the Crown (*vide* Notice No. 4,832):

And whereas (1) Rajapaksapedige Muttuwa, (2) ditto Seeya, (3) ditto Bilinda, (4) ditto Poolaveda, (5) ditto Dingira, made claim thereto, and whereas the said claimants entered into an agreement dated November 24, 1913, whereby in consideration of (a) being declared the owners of 3 acres more or less of lot 87 now shown as resurveyed lot 87C in the block survey preliminary plan 118 and (b) being declared the purchasers of 2½ acres more or less of lot 87 now shown as resurveyed lot 87D in the same block survey preliminary plan upon payment of Rupees Forty and Cents Fifty only (Rs. 40.50) they withdrew their claims to the above-mentioned lots 87 and 87E, I, Mungo Tennent Archibald, Special Officer appointed under section 28 of the said Ordinances, under and by virtue of the powers vested in me in that behalf by section 4 of the said Ordinances, do hereby on September 12, 1914, order and declare under section 4, sub-section (1), of the said Ordinances, that the said lands, as more fully described herein below, are the property of the Crown.

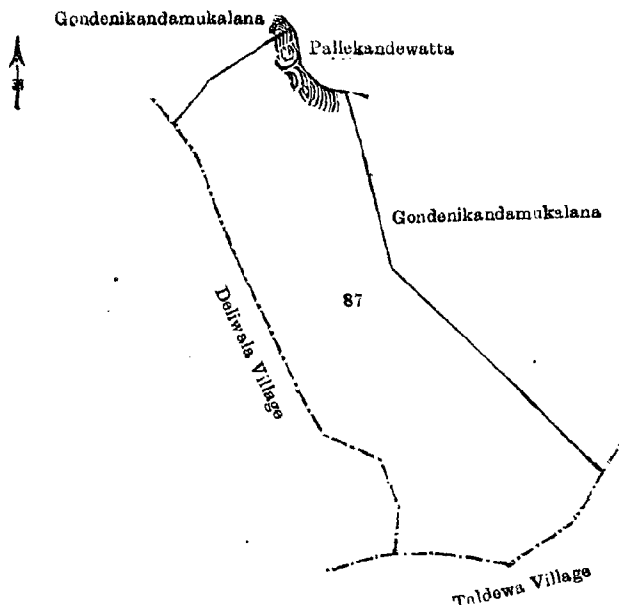
Description of the Lands referred to.

The following lots situated in the village of Hangawela, in the Walgam pattu of the Kinigoda korale of the Kegalla District, in the Province of Sabaragamuwa, as described in the annexed diagrams:—

I.—Preliminary plan 118.

Lot.	Name of Land.	Extent, A. R. P.
87	Gondenikandamukalana	4 3 20

and bounded as follows: on the north by Gondenikandamukalana to be declared the property of the Rajapaksapedige Muttuwa and 4 others under the Waste Lands Ordinances, Pallekandewatta sold by the Crown; on the east by Gondenikandamukalana to be sold to Rajapaksapedige Muttuwa and 4 others under the Waste Lands Ordinances; on the south by the village limit of Taldewa; and on the west by the village limit of Deliwala.



Surveyor-General's Office,
Colombo, August 27, 1914.

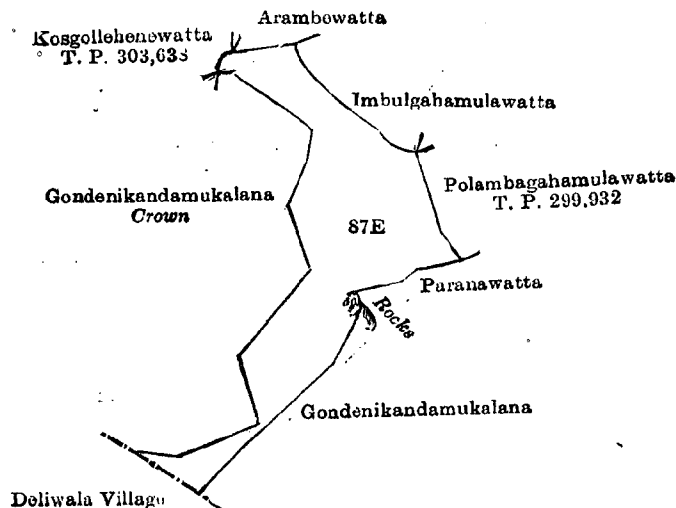
Scale of 4 Chains to an Inch.

G. K. THORNHILL,
for Acting Surveyor-General.

II.—Preliminary plan 118.

Lot.	Name of Land.	Extent, A. R. P.
87E	Gondenikandamukalana	1 2 30

and bounded as follows: on the north by Kosgollehenewatta sold by the Crown (T. P. 303,638), Arambewatta claimed by Rajapaksapedige Bandia and others, Imbulgahamulawatta claimed by Rajapaksapedige Muttuwa; on the east by Polambagahamulawatta sold by the Crown (T. P. 299,932), Paranawatta claimed by Rajapaksapedige Poolaveda (rocks), Gondenikandamukalana to be declared the property of Rajapaksapedige Muttuwa and 4 others under the Waste Lands Ordinances; on the south by the village limit of Deliwala; and on the west by Gondenikandamukalana declared the property of the Crown under the Waste Lands Ordinances, Kosgollehenewatta sold by the Crown (T. P. 303,638).



Surveyor-General's Office,
Colombo, August 27, 1914.

Scale of 4 Chains to an Inch.

G. K. THORNHILL,
for Acting Surveyor-General.

September 12, 1914.

M. T. ARCHIBALD,
Special Officer.

Kegalla S. O. No. 63.

Order under Section 4, Sub-section (1), of "The Waste Lands Ordinances of 1897, 1899, 1900, and 1903."

In the matter of the land commonly called or known as Gondenikandamukalana, situate in the village of Hangawela, in the Walgam pattu, in the Kinigoda korale of the Kegalla District, in the Province of Sabaragamuwa, and of "The Waste Lands Ordinances of 1897, 1899, 1900, and 1903."

WHEREAS in pursuance of section 1 of the said Ordinances it was duly declared and notified on April 18, 1913, that if no claim to the land commonly called or known as Gondenikandamukalana, situate in the village of Hangawela, in the Walgam pattu, in the Kinigoda korale of the Kegalla District, in the Province of Sabaragamuwa, containing in extent 2 acres 2 roods and 34 perches, and shown as lot 87D in preliminary plan 118, and in the annexed diagram, was made to Ralph Marcus Meaburn Worsley, Special Officer appointed under section 28 of the said Ordinances, within the period of three months from the date specified in the said notice, such land would be declared the property of the Crown, and dealt with on account of the Crown (*vide* Notice No. 4,832):

And whereas (1) Rajapaksapedige Muttuwa, (2) ditto Seeya, (3) ditto Bilinda, (4) ditto Poolaveda, (5) ditto Dingira made claim thereto, and Ralph Marcus Meaburn Worsley, Special Officer appointed under section 28 of the said Ordinances, made due inquiry into such claim, and whereas the said claimants and the said Ralph Marcus Meaburn Worsley, Special Officer with the consent of His Excellency the Governor, came to an agreement in writing dated November 24, 1913, concerning the said land, under section 4, sub-section (1), of the said Ordinances, whereby it was agreed that the said claimants should be declared the purchaser of the said land upon payment on or before December 24, 1913, to the Assistant Government Agent at Kegalla or to the Settlement Officer, of a sum of Rupees Forty and Cents Fifty only (Rs. 40.50), as the purchase amount of the said land, and whereas the said amount has been duly paid by the said claimants, they are hereby, in pursuance of the agreement afore-mentioned, declared to be the purchasers of the said land, as more fully described herein below.

Description of the Land referred to.

The following lot situated in the village of Hangawela, in the Walgam pattu, in the Kinigoda korale of the Kegalla District, in the Province of Sabaragamuwa, as described in the annexed diagram:—

Preliminary plan 118.

Lot.	Name of Land.	Extent, A. R. P.
87D	Gondenikandamukalana	2 2 34

and bounded as follows: on the north by Pallekandewatta sold by the Crown; on the east by Galbokkewatta belonging to the Crown, Pansalagawawatta sold by the Crown; on the south by the village limit of Taldena, Gondenikandamukalana to be declared the property of the Crown under the Waste Lands Ordinances; and on the west by Gondenikandamukalana to be declared the property of the Crown under the Waste Lands Ordinances.

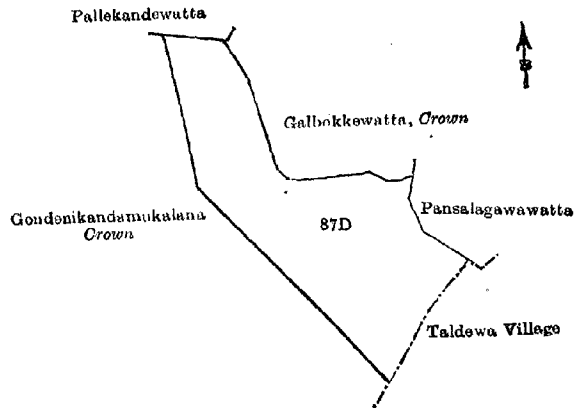
[For Diagram see page 186.]

Kegalla S. O. No. 64.

Order under Section 4, Sub-section (1), of "The Waste Lands Ordinances of 1897, 1899, 1900, and 1903," admitting Land to be Private Property.

In the matter of the land commonly called or known as Gondenikandamukalana, situate in the village of Hangawela, in the Walgam pattu of the Kinigoda korale of the Kegalla District, in the Province of Sabaragamuwa, and of "The Waste Lands Ordinances of 1897, 1899, 1900, and 1903."

WHEREAS in pursuance of section 1 of the said Ordinances it was duly notified on April 18, 1913, that if no claim to the land commonly called or known as Gondenikandamukalana, situate in the village of Hangawela, in the Walgam pattu of the Kinigoda korale of the Kegalla District, in the Province of Sabaragamuwa, containing in extent 2 acres 3 roods and 36 perches, and shown as lot 87C in preliminary plan 118, and in the annexed diagram, was made to Ralph Marcus Meaburn Worsley, Special Officer appointed under section 28 of the said Ordinances, within the period of three months from the date specified in such notice, such land would be declared the property of the Crown, and dealt with on account of the Crown (*vide* Notice No. 4,832):



Surveyor-General's Office,
Colombo, August 27, 1914.

Scale of 4 Chains to an Inch.

G. K. THORNHILL,
for Acting Surveyor-General.

September 12, 1914.

M. T. ARCHIBALD,
Special Officer.

And whereas (1) Rajapakapedige Muttuwa, (2) ditto Soeya, (3) ditto Bilinda, (4) ditto Poolaveda, (5) ditto Dingira made claim thereto, and Ralph Marcus Meaburn Worsley, Special Officer appointed under section 28 of the said Ordinances, made due inquiry into such claim, I, Mungo Tennant Archibald, Special Officer appointed under section 28 of the said Ordinances with the consent of His Excellency the Governor, do hereby admit the claim of the said claimants to the said land, as more fully described herein below, under section 4, sub-section (1), of the said Ordinances.

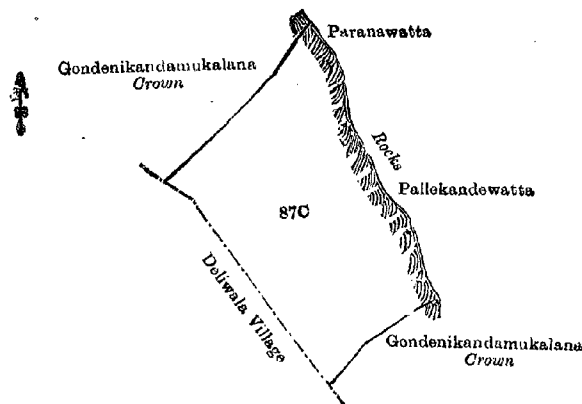
Description of the Land referred to.

The following lot situated in the village of Hangawela, in the Walgam pattu of the Kinigoda koralu of the Kegalla District, in the Province of Sabaragamuwa, as described in the annexed diagram :—

Preliminary plan 118.

Lot.	Name of Land.	Extent, A. R. P.
87C	Gondenikandamukalana	2 3 36

and bounded as follows: on the north by Gondenikandamukalana to be declared the property of the Crown under the Waste Lands Ordinances; on the east by Paranawatta claimed by Rajapakapedige Poolaveda, Pallekandewatta sold by the Crown; on the south by Gondenikandamukalana to be declared the property of the Crown under the Waste Lands Ordinances; and on the west by the village limit of Deliwala.



Surveyor-General's Office,
Colombo, August 27, 1914.

Scale of 4 Chains to an Inch.

G. K. THORNHILL,
for Acting Surveyor-General.

September 12, 1914.

M. T. ARCHIBALD,
Special Officer.

PRELIMINARY NOTICES.

Hambantota Notice No. 5,502.

Notice under "The Waste Lands Ordinances of 1897, 1899, 1900, and 1903."

TAKE notice that unless within three months from February 19, 1915, the persons, if any, who claim any interest in the lands hereinafter mentioned or in any one or more of such lands or to some interest therein make claim in person or in writing to the said lands or any of them or to some interest therein to M. T. Archibald, Esq., Special Officer appointed under section 28 of "The Waste Lands Ordinances of 1897, 1899, 1900, and 1903," at his office at Fort, Colombo:

Such Special Officer, in pursuance of the powers vested in him by the said Ordinances, will declare by writing under his hand that the said lands, or such of them as to which no claim has been made, are the property of the Crown.

M. T. ARCHIBALD,
Special Officer.

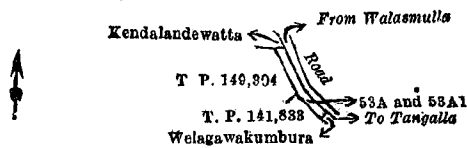
Description of the Lands referred to.

The following lots situated in the village of Kahawatta, in the West Giruwa pattu of the Hambantota District, in the Southern Province, as described in the annexed diagrams:—

I.—Preliminary plan 291.

Lot.	Name of Land.	Extent, A. R. P.
53A ..	Kendalanda ..	0 0 9
53A1 ..	Ambagahawatta ..	0 0 12
		0 0 21

and bounded as follows: on the north by Kendalandewatta claimed by S. Christian; on the east by the road from Walasmulla to Tangalla; on the south by Welagawakumbura claimed by Gajaweera Dionis and others; on the west by T. P. 141,833 and T. P. 149,304.



Surveyor-General's Office,
Colombo, December 3, 1914.

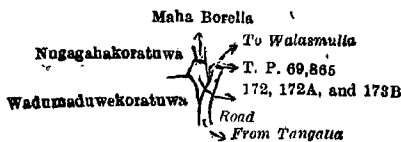
Scale of 8 Chains to an Inch.

G. K. THORNHILL,
for Acting Surveyor-General.

II.—Preliminary plan 291.

Lot.	Name of Land.	Extent, A. R. P.
172 ..	Maha Borella ..	0 0 5
172A ..	Do. ..	0 0 6
173B ..	Wadumaduwekoratuwa ..	0 0 2
		0 0 13

and bounded as follows: on the north by Maha Borella claimed by Fransiku Baduge Punchihamy; on the east by T. P. 69,865, the road from Walasmulla to Tangalla; on the south by the road from Walasmulla to Tangalla; on the west by Wadumaduwekoratuwa claimed by Galbokkahebage Don Andris de Silva, Nugagahakoratuwa claimed by Charlis Wickremanayaka.



Surveyor-General's Office,
Colombo, December 3, 1914.

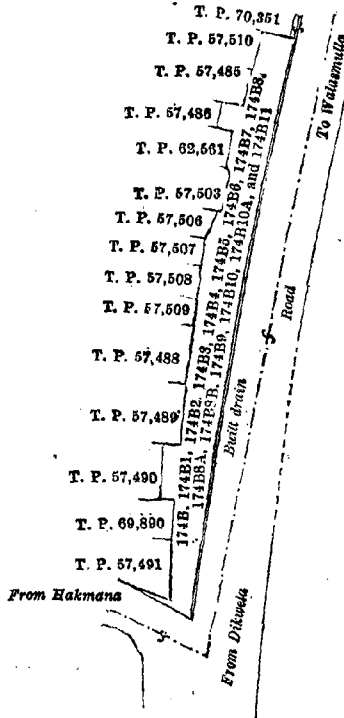
Scale of 8 Chains to an Inch.

G. K. THORNHILL,
for Acting Surveyor-General.

III.—Preliminary plan 291.

Lot.	Name of Land.	Extent, A. R. P.	Lot.	Name of Land.	Extent, A. R. P.
174B ..	Beliattakade ..	0 0 0.43	174B8A ..	Beliattakade ..	0 0 0.72
174B1 ..	Do. ..	0 0 1.45	174B8B ..	Do. ..	0 0 0.81
174B2 ..	Do. ..	0 0 0.37	174B9 ..	Do. ..	0 0 0.39
174B3 ..	Do. ..	0 0 1.06	174B10 ..	Do. ..	0 0 0.37
174B4 ..	Do. ..	0 0 0.75	174B10A ..	Do. ..	0 0 0.71
174B5 ..	Do. ..	0 0 0.63	174B11 ..	Do. ..	0 0 2.50
174B6 ..	Do. ..	0 0 0.63			0 0 13.01
174B7 ..	Do. ..	0 0 1.55			
174B8 ..	Do. ..	0 0 0.64			

and bounded as follows: on the north by T. P. 70,351; on the east by the road from Walasmulla to Dikwella; on the south by the road from Dikwella to Hakmana; on the west by T. P. 57,491, T. P. 69,890, T. P. 57,490, T. P. 57,489, T. P. 57,488, T. P. 57,509, T. P. 57,508, T. P. 57,507, T. P. 57,506, T. P. 57,503, T. P. 62,561, T. P. 57,486, T. P. 57,485, T. P. 57,510.



Surveyor-General's Office,
Colombo, December 3, 1914.

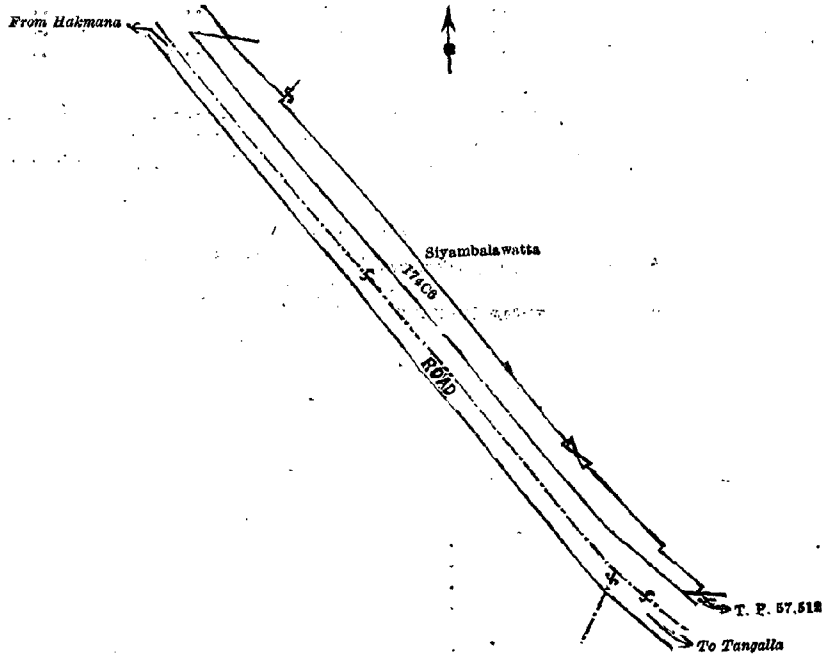
Scale of 1 Chain to an Inch.

G. K. THORNHILL,
for Acting Surveyor-General.

IV.—Preliminary plan 291.

Lot.	Name of Land.	Extent, A. R. P.
174C6	Siyambalawatta.	0 0 10.67

and bounded as follows : on the north by the road from Hakmana to Tangalla, Siyambalawatta claimed by Sella Henedige Danoris Appu and others ; on the east by Siyambalawatta claimed by Sella Henedige Danoris Appu and others ; on the south by T. P. 57,512 ; on the west by the road from Tangalla to Hakmana.



Surveyor-General's Office,
Colombo, December 3, 1914.

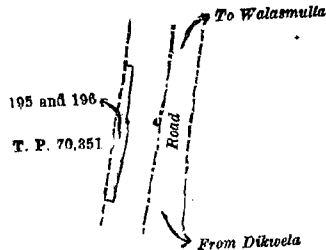
Scale of 1 Chain to an Inch.

G. K. THORNHILL,
for Acting Surveyor-General.

V.—Preliminary plan 291.

Lot.	Name of Land.	Extent, A. R. P.
195	Beliattakade	0 0 0.25
196	Do.	0 0 0.44
		0 0 0.69

and bounded as follows: on the north, east, and south by the road from Walasmulla to Dikwella; on the west by T. P. 70,351.



Surveyor-General's Office,
Colombo, December 3, 1914.

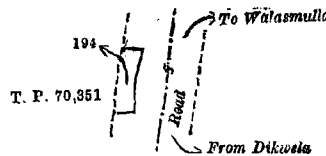
Scale of 1 Chain to an Inch.

G. K. THORNHILL,
for Acting Surveyor-General.

VI.—Preliminary plan 291.

Lot.	Name of Land.	Extent, A. R. P.
194	Beliattakade	0 0 0.55

and bounded as follows: on the north, east, and south by the road from Walasmulla to Dikwella; on the west by T. P. 70,351.



Surveyor-General's Office,
Colombo, December 3, 1914.

Scale of 1 Chain to an Inch.

G. K. THORNHILL,
for Acting Surveyor-General.

Hambantota S. O. 6—1915.

Hambantota Notice No. 5,503.

Notice under "The Waste Lands Ordinances of 1897, 1899, 1900, and 1903."

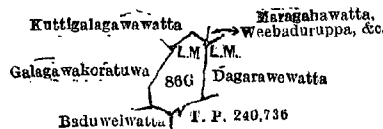
TAKE notice that unless within three months from February 19, 1915, the persons, if any, who claim any interest in the land hereinafter mentioned make claim in person or in writing to the said land or to some interest therein to M. T. Archibald, Esq., Special Officer appointed under section 28 of "The Waste Lands Ordinances of 1897, 1899, 1900, and 1903," at his office at Fort, Colombo:

Such Special Officer, in pursuance of the powers vested in him by the said Ordinances, will declare by writing under his hand that the land, to which no claim has been made, is the property of the Crown.

M. T. ARCHIBALD,
Special Officer.

Description of the Land referred to.

The land commonly called or known as Kuttigala, situated in the village of Taraperiya, in the West Giruwa pattu of the Hambantota District, in the Southern Province, containing in extent 2 roods and 13 perches, shown as lot 86G in preliminary plan 275 and in the annexed diagram, and bounded as follows: on the north by Kuttigalagawawatta claimed by Don Janis de Silva Wijesiriwardena and others, Maragahawatta, Weebaduruppa, &c., claimed by K. Dineshamy and others; on the east by Dagarawewatta sold by the Crown; on the south by T. P. 240,736, Baduwelwatta claimed by Wannigamage Don Thomis and others; on the west by Galagawakoratuwa sold by the Crown.



Surveyor-General's Office,
Colombo, August 4, 1914.

Scale of 8 Chains to an Inch.

G. K. THORNHILL,
for Acting Surveyor-General.

Hambantota S. O. 7—1915.

Uva Notice No. 5,504.

Notice under "The Waste Lands Ordinances of 1897, 1899, 1900, and 1903."

TAKE notice that unless within three months from February 19, 1915, the persons, if any, who claim any interest in the lands hereinafter mentioned or in any one or more of such lands or to some interest therein make claim in person or in writing to the said lands or any of them or to some interest therein to J. M. Davies, Esq., Special Officer appointed under section 28 of "The Waste Lands Ordinances of 1897, 1899, 1900, and 1903," at his office at Fort, Colombo:

Such Special Officer, in pursuance of the powers vested in him by the said Ordinances, will declare by writing under his hand that the said lands, or such of them as to which no claim has been made, are the property of the Crown.

J. M. DAVIES,
Special Officer.

Description of the Lands referred to.

The following lots situated in the village of Ulwita, in the Kandukara korale of the Buttala division, in the Province of Uva, as described in the annexed diagram:—

Preliminary plan 270.

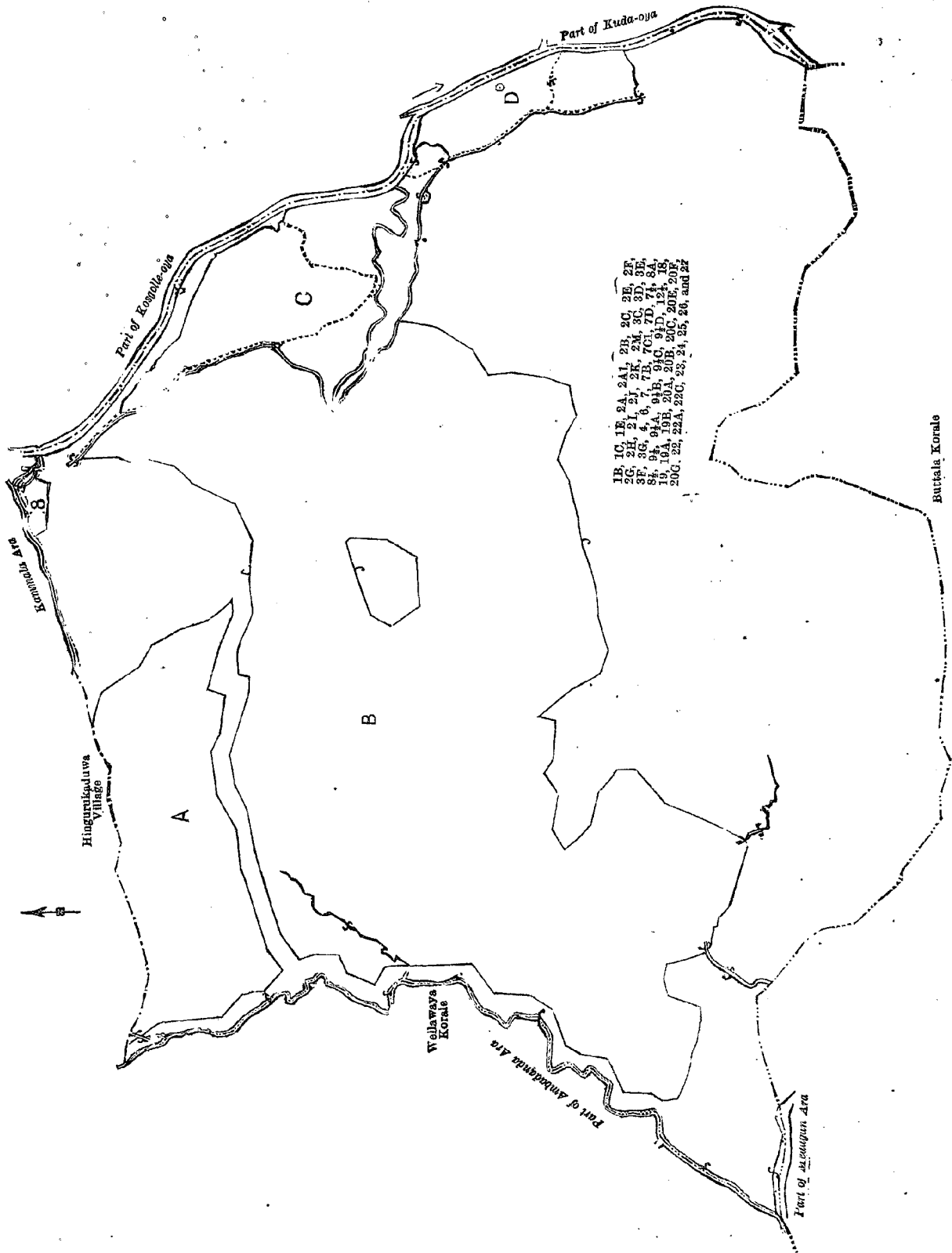
Lot	Name of Land.	Extent, A. R. P.	Lot	Name of Land.	Extent, A. R. P.
1B	Ambalandearamukalana (reservation along the road)	1 0 18	7½	Part of minor road	0 3 10
1C	Do. (do.)	1 2 22	8A	Helagedarawatta (reservation along the road)	0 0 32
1E	Ambalandearamukalana (reservation along the stream)	2 2 3	8½	Part of minor road	0 0 2
2A	Nugatenneshenyaya	17 1 32	9½	Part of footpath	0 0 9
2A1	Do. (reservation along the road)	1 3 11	9½A	Do.	0 0 33
2B	Nugatenneshenyaya	1 2 25	9½B	Do.	0 0 2
2C	Do.	6 0 6	9½C	Do.	0 0 3
2E	Do.	23 3 12	9½D	Do.	0 0 1
2F	Do.	5 1 37	12½	Do.	0 0 36
2G	Do. (reservation along the road)	2 1 31	18	Part of Ambadande-ara, Mala-ara, and Medagan-ara	2 2 14
2H	Do. (do.)	1 0 32	19	Ambadanda-aramukalana	18 2 30
2I	Do. (do.)	0 2 24	19A	Do.	2 3 21
2J	Do. (do.)	1 3 31	19B	Do. (reservation along the stream)	6 3 6
2K	Do. (do.)	1 2 27	20A	Bulutulugalemukalana	9 2 23
2M	Do. (reservation along the stream)	12 1 10	20B	Do.	3 1 19
3C	Parts of Kuda-oya, Kosgolla-oya, Ela, and Hunukete-ara	6 2 31	20C	Do.	110 1 2
3D	Part of Mahagalende-ara	0 0 5	20E	Do.	0 1 36
3E	Do.	0 0 3	20F	Do.	0 0 12
3F	Do.	0 0 6	20G	Do.	0 3 24
3G	Part of Nugaketina-ara	0 0 9	22	Kukurumanketiyeapatana	80 0 38
4	Part of minor road	0 3 3	22A	Do.	9 3 32
6	Burutagasgodapatana	3 3 20	22C	Do.	0 1 14
7	Nugatennemukalana and Ampitigodaroda	16 2 4	23	Peraketiyeshenyaya	14 2 5
7B	Do.	0 0 6	24	Peraketiye-ara	0 1 12
7C1	Do. (reservation along the road)	0 3 12	25	Ginikatuhelapatana and Medakandepatana	90 0 13
7D	Do. (do.)	2 0 19	26	Ginikatuhelamala-ara	0 0 33
			27	Agatelanda	15 0 12
					480 2 33

and bounded as follows: on the north by the village limit of Hingurukaduwa, the Kammala-ara; on the east by part of Kosgolla-oya, part of Kuda-oya; on the south by the boundary of Buttala korale, part of Medagan-ara; on the west by part of Ambadanda-ara (the boundary of Wellawaya korale).

NOTE.—The following lots lying within the above boundaries are excluded from this notice, and their aggregate acreage of 456 acres and 25 perches is not included in the acreage of 480 acres 2 roods and 33 perches given above:—

Preliminary plan 270.

Lot.	Name of Land.	Extent, A. R. P.	Lot.	Name of Land.	Extent, A. R. P.
A 1	Ambalandrearemulakalana	23 1 21	B 17	Henwelagedarapaluwatta	1 1 34
A 1A	Do.	0 3 19	B 19C	Ambadanda-aramukalana	0 0 35
A 2L	Nugatenneshenyaya	4 3 8	B 20	Bulutulugalemukalana	71 3 1
A 2N	Do.	27 2 17	B 20D	Do.	1 2 12
A 3H	Part of Nugaketina-ara	1 0 17	B 21	Ara	0 2 7
A 5	Kahawattekandemukalana	0 3 32	B 22B	Kukurumanketiyeapatana	0 0 2
A 7A	Nugatennemukalana and Ampitigodaroda	1 1 35	B 22A1	Do.	0 0 32
B 1D	Ambalandre-aremulakalana	14 2 11	B 22A2	Do.	0 0 5
B 2	Nugatenneshenyaya, Ambadandeshenyaya, Henwelagederashenyaya, Annasigalahena, Rukattanayaya, Mahagallandehena, Oyawelina, Kandugahapitiyeyaya, Galelandeyaya, Iriyagaskiulemulakalana, Ginikatuhelamukalana, Veladarandeyaya, Ampitiyegodahona, Pansalawattekella	233 3 31	C 3A	Mahawela-ela	0 0 16
B 2D	Nugatenneshenyaya	0 3 7	C 3B	Do.	0 0 6
B 3	Parts of Mala-ara, Nugaketina-ara, Kukurumanketiye-ara, Mahagalende-ara, and Hunukete-ara	3 3 35	C 9	Meeconkumbura alias Kongahakumbura, Mahawela	37 2 23
B 7C	Nugatennemukalana and Ampitigodaroda	1 0 7	C 10	Galtumbe	0 0 12
B 15	Kamalagedarawatta and Julgahagedarawatta	1 1 1	C 12	Pahalawatta and Pansalawatta	2 1 24
B 16	Wattegedara and Alutgedarawatta	1 1 35	C 13	Walauwewatta and Landearewatta	3 0 20
			C 12½A	Part of footpath	0 0 9
			C 13½	Do.	0 0 4
			C 13½	Do.	0 0 1
			C 14	Galgearawa	0 2 16
			C 14½	Walauwewattekella	0 2 18
			C 16A	Wattegedara, Alutgedarawatta	1 0 16
			D 11	Galtumbe	0 0 17
			D 28	Do.	0 0 9
			D 29	Do.	0 0 6
			D 30	Pahalawela	15 0 13
			8	Helagedarawatta	2 0 11
					456 0 25



Surveyor-General's Office,
Colombo, November 30, 1914.

Scale of 16 Chains to an Inch.

G. K. THORNHILL,
for Acting Surveyor-General.

Uva S. O. 3—1915.

Colombo Notice No. 5,505.

Notice under "The Waste Lands Ordinances of 1897, 1899, 1900, and 1903."

TAKE notice that unless within three months from February 19, 1915, the persons, if any, who claim any interest in the land hereinafter mentioned appear before the Assistant Government Agent of the Colombo and Negombo Districts of the Western Province, at his office in Colombo, and make claim in person or in writing to the said land or to some interest therein :

Such Assistant Government Agent, in pursuance of the powers in him vested by the said Ordinances, will declare by writing under his hand that the said land, to which no claim has been made, is the property of the Crown.

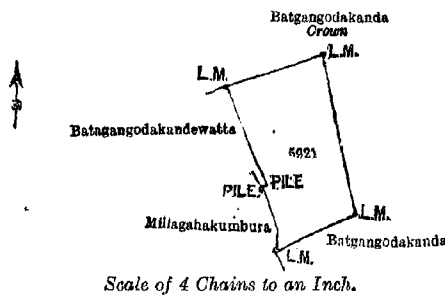
C. V. BRAYNE,
Assistant Government Agent.

Description of the Land referred to.

The following lot situated in the village of Kadigomuwa, in Udugaha pattu of Hapitigama korale, in the Negombo District of the Western Province, as described in the annexed diagram :—

Lot.	Name of Land.	Preliminary plan 15,628.	Extent, A. R. P.
5921	Batgangodakanda (reservation for the dairy farm)	..	0 3 30

and bounded as follows : on the north-west, north-east, and south-east by Batgangodakanda, Crown ; and on the south-west by Millagahakumbura claimed by Madurappuliradage Samala, and Batgangodakandewatta sold by the Crown to Madurappuliradage Delenchiya of Kadigomuwa.



Surveyor-General's Office,
Colombo, November 18, 1914.

Scale of 4 Chains to an Inch.

C. R. LUNDIE,
for Acting Surveyor-General.

Colombo Notice No. 5,506.

Notice under "The Waste Lands Ordinances of 1897, 1899, 1900, and 1903."

TAKE notice that unless within three months from February 19, 1915, the persons, if any, who claim any interest in the lands hereinafter mentioned or in any one or more of such lands appear before the Assistant Government Agent of the Colombo and Negombo Districts of the Western Province, at his office in Colombo, and make claim in person or in writing to the said lands or any of them or to some interest therein :

Such Assistant Government Agent, in pursuance of the powers in him vested by the said Ordinances, will declare by writing under his hand that the said lands, or such of them as to which no claim has been made, are the property of the Crown.

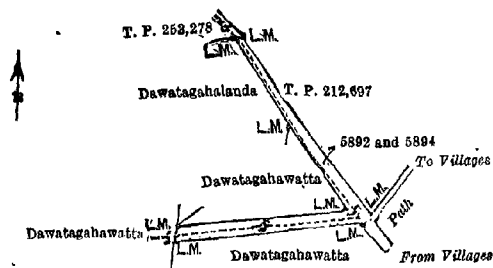
C. V. BRAYNE,
Assistant Government Agent.

Description of the Lands referred to.

The following lots situated in the village of Miriyagalla, in the Medapattu of Hewagama korale, in the Colombo District of the Western Province, as described in the annexed diagram :—

Lot.	Name of Land.	Preliminary plan 15,615.	Extent, A. R. P.
5892	Dawatagahalanda (reservation for footpath)	..	0 0 15
5894	Dawatagahawatta (do.)	..	0 0 24
			0 0 39

and bounded as follows : on the north-east by land depicted in title plan 212,697 ; on the south-east by a path from villages to villages and Dawatagahawatta sold by the Crown to Pativitanalage Harmanis Appu of Angommuwa ; on the west by Dawatagahawatta sold by the Crown to Mapatunage Don Marthelis of Miriyagala and others, Dawatagahawatta sold by the Crown to Mapatunage Don Marthelis of Miriyagala and Mapatunage Don Romanis of Padukka, and Dawatagahalanda sold by the Crown to Mapatunage Don Marthelis of Miriyagala and Mapatunage Don Romanis of Padukka ; and on the north-west by land depicted in title plan 253,278.



Surveyor-General's Office,
Colombo, November 18, 1914.

Scale of 4 Chains to an Inch.

C. R. LUNDIE,
for Acting Surveyor-General.

Colombo Notice No. 5,507.

Notice under "The Waste Lands Ordinances of 1897, 1899, 1900, and 1903."

TAKE notice that unless within three months from February 19, 1915, the persons, if any, who claim any interest in the land hereinafter mentioned appear before the Assistant Government Agent of the Colombo and Negombo Districts of the Western Province, at his office in Colombo, and make claim in person or in writing to the said land or to some interest therein :

Such Assistant Government Agent, in pursuance of the powers in him vested by the said Ordinances, will declare by writing under his hand that the said land, to which no claim has been made, is the property of the Crown.


C. V. BRAYNE,
Assistant Government Agent.

Description of the Land referred to.

The following lot situated in the village of Halugama, in Udugaha pattu of Hapitigam korale, in the Negombo District of the Western Province, as described in the annexed diagram :—

Lot.	Name of Land.	Preliminary plan 15,631.	Extent, A. R. P.
5928	Halugankanda (reservation for Gansabhawa road)		0 0 20

and bounded as follows : on the north-east by the road from Danowita to Mirigama ; on the east by Maragahalanda, Crown reservation ; on the south-west by Halugankanda sold by the Crown to Abegoonewardanage Migel Silva of Halugama ; and on the north-west by land depicted in title plan 146,944.



Surveyor-General's Office,
Colombo, November 18, 1914.

Scale of 4 Chains to an Inch.

C. R. LUNDIE,
for Acting Surveyor-General.

Colombo Notice No. 5,508.

Notice under "The Waste Lands Ordinances of 1897, 1899, 1900, and 1903."

TAKE notice that unless within three months from February 19, 1915, the persons, if any, who claim any interest in the land hereinafter mentioned appear before the Assistant Government Agent of the Colombo and Negombo Districts of the Western Province, at his office in Colombo, and make claim in person or in writing to the said land or to some interest therein :

Such Assistant Government Agent, in pursuance of the powers in him vested by the said Ordinances, will declare by writing under his hand that the said land, to which no claim has been made, is the property of the Crown.

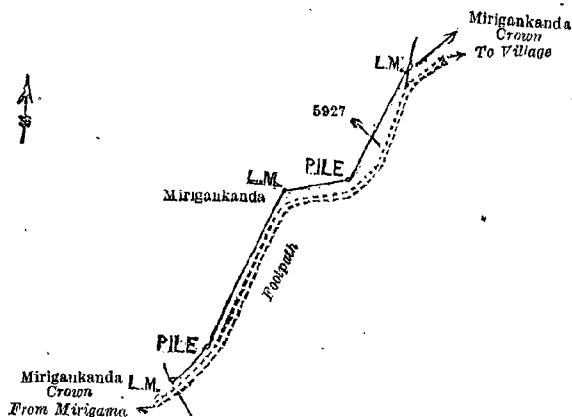
C. V. BRAYNE,
Assistant Government Agent.

Description of the Land referred to.

The following lot situated in the village of Kindiwala, in Udugaha pattu of Hapitigam korale, in the Negombo District of the Western Province, as described in the annexed diagram :—

Lot.	Name of Land.	Preliminary plan 15,630.	Extent, A. R. P.
5927	Mirigankanda (reservation for footpath)		0 0 35

and bounded as follows : on the south-east by Mirigankanda by Crown and a footpath from Mirigama to village ; on the south-west by Mirigankanda by Crown ; and on the north-west by Mirigankanda sold by the Crown to Don Stephen Senanayake of Botale.



Surveyor-General's Office,
Colombo, November 18, 1914.

Scale of 4 Chains to an Inch.

C. R. LUNDIE,
for Acting Surveyor-General.