



Ceylon Government Gazette

Published by Authority.

No. 6,700 — FRIDAY, FEBRUARY 26, 1915.

PART I.—General: Minutes, Proclamations, Appointments, and General Government Notifications.
 PART II.—Legal and Judicial.
 PART III.—Provincial Administration.
 PART IV.—Land Settlement.
 PART V.—Mercantile, Marine, Municipal, Local, &c.

Separate paging is given to each Part in order that it may be filed separately.

Part IV.—Land Settlement.

	PAGE	PAGE
Final Orders	195	Preliminary Notices 201

FINAL ORDERS.

Kurunegala S. O. No. 901.

Order under Section 2 of "The Waste Lands Ordinances of 1897, 1899, 1900, and 1903," declaring Lands to be Crown Property.

In the matter of the lands commonly called or known as Minipitaniya (cemetery), para (road), situate in the village of Pahala Pallewela, in the Yatikaha Korale South of the Katugampola hatpattu of the Kurunegala District, in the North-Western Province, and of "The Waste Lands Ordinances of 1897, 1899, 1900, and 1903."

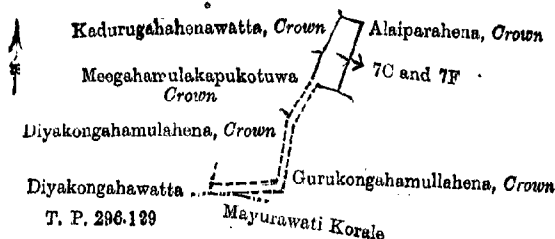
THE notice required by section 1 of "The Waste Lands Ordinances of 1897, 1899, 1900, and 1903," having been duly published in manner prescribed by that section in respect of the above-named lands (*vide* Notice No. 5,205), and no claim having been made to the said lands or to any interest therein within the period of three months from the date specified in the said notice, I, Thomas Graham Willett, Special Officer appointed under section 28 of the said Ordinances, under and by virtue of the powers vested in me in that behalf by section 2 of the said Ordinances, do hereby on September 3, 1914, order and declare that the said lands, as more fully described herein below, situate in the village of Pahala Pallewela, in the Yatikaha Korale South of the Katugampola hatpattu of the Kurunegala District, in the North-Western Province, and shown as lots 7C, 7F in preliminary plan 961 and in the annexed diagram, and containing in extent 2 roods and 24 perches, are the property of the Crown.

Description of the Lands referred to.

The following lots situated in the village of Pahala Pallewela, in the Yatikaha Korale South of the Katugampola hatpattu of the Kurunegala District, in the North-Western Province, as described in the annexed diagram:—

Preliminary plan 961.			
Lot.	Name of Land.		Extent, A. R. P.
7C ..	Minipitaniya (cemetery)	0 1 33
7F ..	Para (road)	0 0 31
			0 2 24

and bounded as follows: on the north by Alaiparahena claimed by the Crown; on the east by Alaiparahena claimed by the Crown, Gurukongahamullahena claimed by the Crown; on the south by the boundary of Mayurawati korale; on the west by Deakongahawatta sold by the Crown (T. P. 296,129). Diyakongahamulahena claimed by the Crown Meegahamulakapukotuwa claimed by the Crown, Kadurugahahenawatta claimed by the Crown.



Surveyor-General's Office,
Colombo, March 12, 1914.

Scale of 8 Chains to an Inch.

A. H. G. DAWSON,
for Acting Surveyor-General.

September 3, 1914.

T. G. WILLETT,
Special Officer.

Uva S. O. No. 1,903.

Order under Section 4, Sub-section (1), of "The Waste Lands Ordinances of 1897, 1899, 1900, and 1903," admitting Lands to be Private Property.

In the matter of the lands commonly called or known as Helawatta, Galgodawatta, &c., situate in the village of Kinnarabowa, in the Medagam-pattu korale of the Wellassa division, in the Province of Uva, and of "The Waste Lands Ordinances of 1897, 1899, 1900, and 1903."

WHEREAS in pursuance of section 1 of the said Ordinances it was duly notified on December 20, 1907, that if no claim to the lands commonly called or known as Helawatta, Galgodawatta, &c., situate in the village of Kinnarabowa, in the Medagam pattu korale of the Wellassa division, in the Province of Uva, containing in extent 14 acres 3 roods and 20 perches, and shown as lots 4B, 4C, 4Q in preliminary plan 165 and in the annexed diagram, was made to John George Fraser, Special Officer appointed under section 28 of the said Ordinances, within the period of three months from the date specified in such notice, such lands would be declared the property of Crown and dealt with on account of the Crown (*vide* Notice No. 2,916):

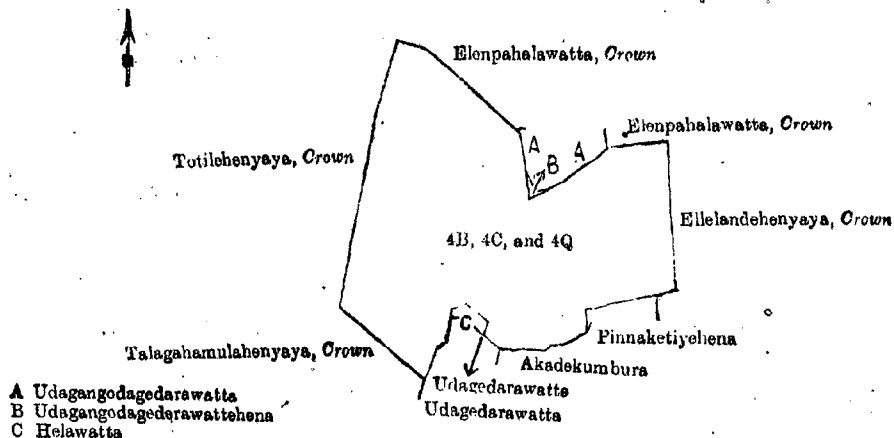
And whereas Tisawalangu Herat Mudiyanseelage Ahangamarala made claim thereto, and John George Fraser, Howard Orme Fox, and Walter Ernest Wait, Special Officers appointed under section 28 of the said Ordinances made due inquiry into such claim, I, Harry Chambers Toller with the consent of His Excellency the Governor, do hereby admit the claim of the said claimant to the said lands, as more fully described herein below, under section 4, sub-section (1), of the said Ordinances.

Description of the Lands referred to.

The following lands situated in the village of Kinnarabowa, in the Medagam pattu korale of the Wellassa division, in the Province of Uva, as described in the annexed diagram:—

Lot.	Name of Land.	Preliminary plan 165.	Extent, A. R. P.
4B	Helawatta	0 0 20
4C	Galgodawatta	0 1 37
4Q	Helagederawattehena, Galgodahena, Pinnaketiyehehena, Dambagahagawahena, Kajugahawattehena, and Udagangederawattehena	14 1 3
			14 3 20

and bounded as follows: on the north by Elenpahalawatta to be declared the property of the Crown under the Waste Lands Ordinances, Udagangodagederawatta claimed by Seelananda Ummase, Udagangodagederawattehena claimed by ditto, Udagangodagederawatta claimed by ditto, Elenpahalawatta to be declared the property of the Crown under the Waste Lands Ordinances; on the east by Ellelandehenyaya to be declared the property of the Crown under the Waste Lands Ordinances; on the south by Ellelandehenyaya to be declared the property of the Crown under the Waste Lands Ordinances, Pinnaketiyehehena sold under the Waste Lands Ordinances to Tisawalangu Mudiyanseelage Heen Banda, Akadekumbura claimed by Pahalawattegedera Ahangamarala, Helawatta claimed by Tisawalangu Herat Mudiyanseelage Ahangamarala, Udagederawatta claimed by Udagederawatta Tissahany and others, Talagahamulahenyaya to be declared the property of the Crown under the Waste Lands Ordinances; on the west by Totilehenyaya to be declared the property of the Crown under the Waste Lands Ordinances.



Surveyor-General's Office,
Colombo, May 13, 1914.

Scale of 8 Chains to an Inch.

G. K. THORNHILL,
for Acting Surveyor-General.

June 27, 1914.

H. C. TOLLER,
Special Officer.

Uva S. O. No. 1,904.

Order under Section 4, Sub-section (1), of "The Waste Lands Ordinances of 1897, 1899, 1900, and 1903,"
admitting Land to be Private Property.

In the matter of the land commonly called or known as Unapanduragawahenyaya and Bogahawattehenyaya, situate in the village of Kinnarabowa, in the Medagam pattu korale of the Wellassa division, in the Province of Uva, and of "The Waste Lands Ordinances of 1897, 1899, 1900, and 1903."

WHEREAS in pursuance of section 1 of the said Ordinances it was duly notified on December 20, 1907, that if no claim to the land commonly called or known as Unapanduragawahenyaya and Bogahawattehenyaya, situate in the village of Kinnarabowa, in the Medagam pattu korale of the Wellassa division, in the Province of Uva, containing in extent 25 acres and 2 perches, and shown as lot 4AW in preliminary plan 165, as described in the annexed diagram, was made to John George Fraser, Special Officer appointed under section 28 of the said Ordinances, within the period of three months from the date specified in such notice, such land would be declared the property of Crown, and dealt with on account of the Crown (*vide* Notice No. 2,916):

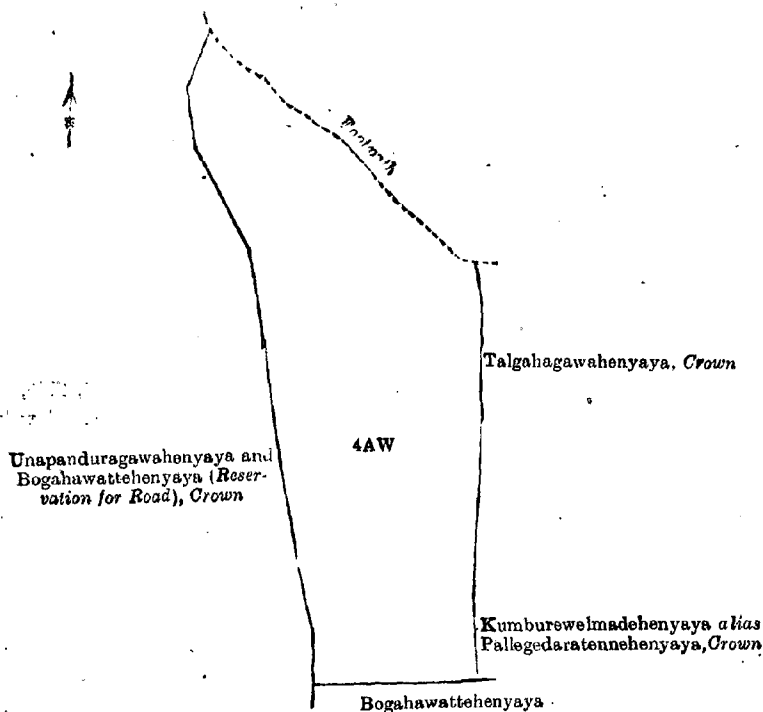
And whereas Kinnarabowe Rajakaruna Anawalangu Mudiyanseleage Sudu Banda, ex-Korala, made claim thereto, John George Fraser and Howard Orme Fox, Special Officers appointed under section 28 of the said Ordinances, made due inquiry into such claim, I, Harry Chambers Toller with the consent of His Excellency the Governor, do hereby admit the claim of the said claimant to the said land, as more fully described herein below, under section 4, sub-section (1), of the said Ordinances.

Description of the Lands referred to.

The following lands situated in the village of Kinnarabowa, in the Medagam pattu korale of the Wellassa division, in the Province of Uva, as described in the annexed diagram:—

Lot.	Name of Land.	Preliminary plan 165.	Extent, A. R. P.
4AW	Unapanduragawahenyaya, Bogahawattehenyaya		25 0 2

and bounded as follows: on the north by a footpath; on the east by Talgahagawahenyaya to be declared the property of the Crown under the Waste Lands Ordinances, Kumburewelmadehenyaya *alias* Pallegederatennehenyaya to be declared the property of the Crown under the Waste Lands Ordinances; on the south by Bogahawattehenyaya to be declared the property of Kinnarabowa Rajakaruna Anawalangu Mudiyanseleage Jayawardena Sudu Bandar (Registrar) under the Waste Lands Ordinances; on the west by Unapanduragawahenyaya and Bogahawattehenyaya (reservation for road) to be declared the property of the Crown under the Waste Lands Ordinances.



Surveyor-General's Office,
Colombo, May 13, 1914.

Scale of 8 Chains to an Inch.

G. K. THORNHILL,
for Acting Surveyor-General.

June 27, 1914.

H. C. TOLLER,
Special Officer.

Ratnapura S. O. No. 178.

Order under Section 4, Sub-section (1), of "The Waste Lands Ordinances of 1897, 1899, 1900, and 1903."

In the matter of the land commonly called or known as Kiripaluwehena, situate in the village of Palawela, in the Nawadun korale of the Ratnapura District, in the Province of Sabaragamuwa, and of "The Waste Lands Ordinances of 1897, 1899, 1900, and 1903."

WHEREAS in pursuance of section 1 of the said Ordinances it was duly declared and notified on April 10, 1912, that if no claim to the land commonly called or known as Kiripaluwehena, situate in the village of Palawela, in the Nawadun korale of the Ratnapura District, in the Province of Sabaragamuwa, containing in extent 2 acres 2 roods and 1 perch, and shown as lot 8V in preliminary plan 60 and in the annexed diagram, was made to Howard Orme Fox, Special Officer

appointed under section 28 of the said Ordinances, within the period of three months from the date specified in the said notice, such land would be declared the property of the Crown, and dealt with on account of the Crown (*vide* Notice No. 4,394) :

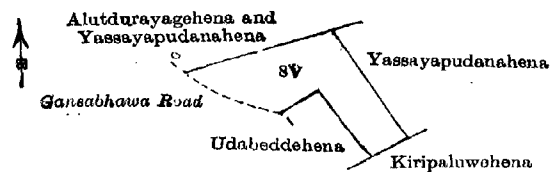
And whereas Egodayalaye Kirihatani made claim thereto, and Howard Orme Fox, Special Officer appointed under section 28 of the said Ordinances, made due inquiry into such claim, and whereas the said claimant and the aforesaid Howard Orme Fox, Special Officer, with the consent of His Excellency the Governor, came to an agreement in writing dated September 16, 1912, concerning the said land, under section 4, sub-section (1), of the said Ordinances, whereby it was agreed that the said claimant should be declared the purchaser of the said land upon payment, on or before November 16, 1912, to the Government Agent at Ratnapura, of a sum of Rupees Sixteen and Cents Eighty-eight only (Rs. 16.88), as the purchase amount of the said land, and whereas the said amount has been duly paid by the said claimant, he is hereby, in pursuance of the agreement afore-mentioned, declared to be the purchaser of the said land, as more fully described herein below.

Description of the Land referred to.

The following lot situated in the village of Palawela, in the Nawadun korale of the Ratnapura District, in the Province of Sabaragamuwa, as described in the annexed diagram :—

Lot.	Name of Land.	Extent, A. R. P.
8V	Kiripaluwehena	2 2 1

and bounded as follows : on the north by Alutdurayagehena and Yassayapudanahena sold to Egodayalaye Kiribantina and another under the Waste Lands Ordinances ; on the east by Yassayapudanahena sold to Weralupe Manannalaye Kiriasanga under the Waste Lands Ordinances ; on the south by Kiripawuhena claimed by Palawelagalkoratuwe Kaluwa ; and on the west by Udabeddehena sold to Egodayalaye Ehalamali under the Waste Lands Ordinances, a Gansabhawa road.



Surveyor-General's Office,
Colombo, May 12, 1914.

Scale of 8 Chains to an Inch.

G. K. THORNHILL,
for Acting Surveyor-General.

July 10, 1914.

W. E. WAIT,
Special Officer.

Ratnapura S. O No. 179.

Order under Section 4, Sub-section (1), of "The Waste Lands Ordinances of 1897, 1899, 1900, and 1903."

In the matter of the land commonly called or known as Udabeddehena, situate in the village of Palawela, in the Nawadun korale of the Ratnapura District, in the Province of Sabaragamuwa, and of "The Waste Lands Ordinances of 1897, 1899, 1900, and 1903."

WHEREAS in pursuance of section 1 of the said Ordinances it was duly declared and notified on April 19, 1912, that if no claim to the land commonly called or known as Udabeddehena, situate in the village of Palawela, in the Nawadun korale of the Ratnapura District, in the Province of Sabaragamuwa, containing in extent 4 acres and 1 perch, and shown as lot 8X in preliminary plan 60 and in the annexed diagram, was made to Howard Orme Fox, Special Officer appointed under section 28 of the said Ordinances, within the period of three months from the date specified in the said notice, such land would be declared the property of the Crown, and dealt with on account of the Crown (*vide* Notice No. 4,394) :

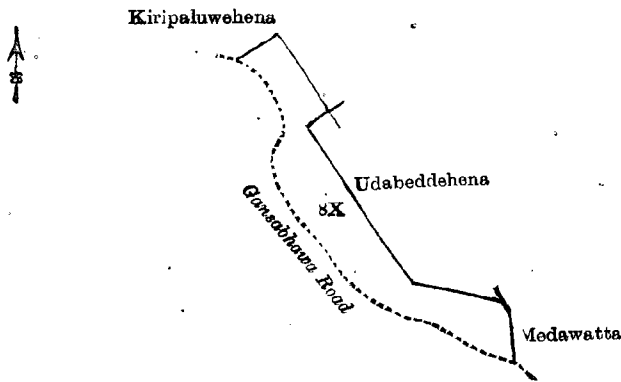
And whereas Egodayalaye Ehalamali made claim thereto, and Howard Orme Fox, Special Officer appointed under section 28 of the said Ordinances, made due inquiry into such claim, and whereas the said claimant and the aforesaid Howard Orme Fox, Special Officer, with the consent of His Excellency the Governor, came to an agreement in writing dated September 16, 1912, concerning the said land, under section 4, sub-section (1), of the said Ordinances, whereby it was agreed that the said claimant should be declared the purchaser of the said land upon payment, on or before November 16, 1912, to the Government Agent at Ratnapura, of a sum of Rupees Thirty-three and Cents Seventy-five only (Rs. 33.75), as the purchase amount of the said land, and whereas the said amount has been duly paid by the said claimant, he is hereby, in pursuance of the agreement afore-mentioned, declared to be the purchaser of the said land, as more fully described herein below.

Description of the Land referred to.

The following lot situated in the village Palawela, in the Nawadun korale of the Ratnapura District, in the Province of Sabaragamuwa, as described in the annexed diagram :—

Lot.	Name of Land.	Extent, A. R. P.
8X	Udabeddehena	4 0 1

and bounded as follows : on the north by Kiripaluwehena sold under the Waste Lands Ordinances to Egodayalaye Kirihatani ; on the east by Kiripaluwehena sold under the Waste Lands Ordinances to Egodayalaye Kirihatani, Udabeddehena sold under the Waste Lands Ordinances to Galkoratuwe Surata, Medawatta claimed by Udageiyalage Gunasiriya and others ; on the south and west by a Gansabhawa road.



Surveyor-General's Office,
Colombo, May 12, 1914.

Scale of 8 Chains to an Inch.

G. K. THORNHILL,
for Acting Surveyor-General.

July 10, 1914.

W. E. WAIT,
Special Officer.

Kegalla Notice No. 65.

Order under Section 4, Sub-section (1), of "The Waste Lands Ordinances of 1897, 1899, 1900, and 1903," declaring Lands to be Crown Property.

In the matter of the lands commonly called or known as Sillugattennemukalana, situate in the village of Kudagama, in the Kinigoda korale of the Kegalla District, in the Province of Sabaragamuwa, and of "The Waste Lands Ordinances of 1897, 1899, 1900, and 1903."

WHEREAS in pursuance of section 1 of the said Ordinances it was duly notified on October 24, 1913, that if no claim to the lands commonly called or known as Sillugattennemukalana, situate in the village of Kudagama, in the Kinigoda korale of the Kegalla District, in the Province of Sabaragamuwa, containing in extent 4 acres 3 roods and 2 perches, and shown as lots 1G, 1E, and 1F in preliminary plan 135 and in the annexed diagrams, was made to Ralph Marcus Meaburn Worsley, Special Officer appointed under section 28 of the said Ordinances, within the period of three months from the date specified in such notice, such lands would be declared the property of the Crown, and dealt with on account of the Crown (*vide* Notice No. 5,036):

And whereas (1) Meragalpedige Martha made claim thereto, (2) Meragalpedige Isack made claim to lots 1E and 1G, and (3) Sakkarapedige Paul made claim to lots 1G and 1F, and whereas the said 1st claimant has withdrawn her claim to the said lots 1G, 1E, 1F, and the said 2nd claimant has withdrawn his claim to the said lots 1E and 1G, and the said 3rd claimant has withdrawn his claim to the said lots 1G and 1F, I, Mungo Tennent Archibald, Special Officer appointed under section 28 of the said Ordinances, under and by virtue of the powers vested in me in that behalf by section 4 of the said Ordinances, do hereby on September 12, 1914, order and declare under section 4, sub-section (1), of the said Ordinances, that the said lands, as more fully described herein below, are the property of the Crown.

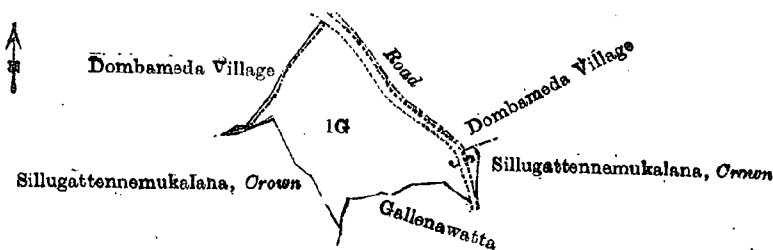
Description of the Lands referred to.

The following lots situated in the village of Kudagama, in the Kinigoda korale of the Kegalla District, in the Province of Sabaragamuwa, as described in the annexed diagrams:—

I.—Preliminary plan 135.

Lot.	Name of Land.	Extent, A. R. P.
1G	Sillugattennemukalana	3 3 12

and bounded as follows: on the north by a road, the village limit of Dambameda; on the east by Sillugattennemukalana declared to be the property of the Crown under the Waste Lands Ordinances; on the south by Gallenawatta claimed by Meragalpedige Charles and others; on the west by Sillugattennemukalana declared to be the property of the Crown under the Waste Lands Ordinances, the village limit of Dombameda.



Surveyor-General's Office,
Colombo, September 8, 1913.

Scale of 8 Chains to an Inch.

A. J. WICKWAR,
for Surveyor-General.

II.—Preliminary plan 135.

Lot.	Name of Land.	Extent, A. R. P.
1E	Sillugattennemukalana	0 1 20

and bounded as follows: on the north and east by a road declared to be the property of the Crown under the Waste Lands Ordinances; on the south and west by Gallenawatta claimed by Meragalpedige Charles and others.



Surveyor-General's Office,
Colombo, September 8, 1913.

Scale of 8 Chains to an Inch.

A. J. WICKWAR,
for Surveyor-General.

III.—Preliminary plan 135.

Lot.	Name of Land.	Extent, A. R. P.
1F	Sillugattennemukalana	0 2 10

and bounded as follows: on the north and east by the village limit of Dombameda; on the south by Sillugattennemukalana declared to be the property of the Crown under the Waste Lands Ordinances; on the west by the village limit of Dombameda.



Surveyor-General's Office,
Colombo, September 8, 1913.

Scale of 8 Chains to an Inch.

A. J. WICKWAR,
for Surveyor-General.

M. T. ARCHIBALD,
Special Officer.
September 12, 1914.

Order under Section 2 of "The Waste Lands Ordinances of 1897, 1899, 1900, and 1903,"
declaring Lands to be Crown Property.

In the matter of the lands commonly called and known as Dawatagahalanda (reservations for roads and public purposes), situate in the village of Korase, in the Dasiya pattu of Alutkuru Korale North of the Negombo District, in the Western Province, and of "The Waste Lands Ordinances of 1897, 1899, 1900, and 1903."

THE notice required by section 1 of "The Waste Lands Ordinances of 1897, 1899, 1900, and 1903," having been duly published in manner prescribed by that section in respect of the above-named lands (*vide* Notice No. 5,185), and no claim having been made to the said lands or to any interest therein within the period of three months from the date specified in the said notice, I, Herbert Ward Milligan, Assistant Government Agent, Colombo and Negombo Districts, under and by virtue of the powers vested in me in that behalf by section 2 of the said Ordinances, do hereby on July 13, 1914, order and declare that the said lands, as more fully described herein below, situate in the village of Korase, in the Dasiya pattu of Alutkuru Korale North of the Negombo District, in the Western Province, and shown as lots 4993, 4994, 4996, and 4997 in preliminary plan 15,350 and in the annexed diagrams, and containing in extent about 3 acres 1 rood and 29 perches, are the property of the Crown.

Description of the Lands referred to.

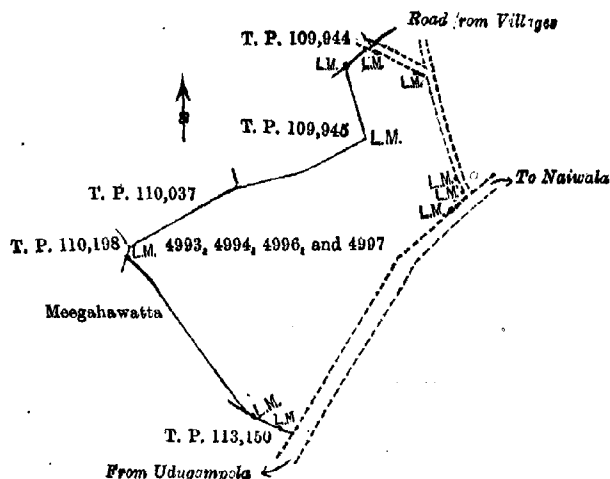
The following lots situate in the village of Korase, in the Dasiya pattu of Alutkuru Korale North of the Negombo District, in the Western Province, as described in the annexed diagram:—

Preliminary plan 15,350.

Lot.	Name of Land.	Extent, A. R. P.
4993	Dawatagahalanda (reservation for road)	0 0 18
4994	Do. (reservation for public purposes)	3 0 17
4996	Do. (reservation for road)	0 0 31
4997	Do. (reservation for public purposes)	0 0 3

3 1 29

and bounded as follows: on the north by the road from villages; on the east by the road and road from Udugampola to Naiwala; on the south by the land depicted in title plan No. 113,150 and Meegahawatta settled on Huratalpedige Pivisa of Korase; on the west by the lands depicted in title plans Nos. 110,198, 110,037, 109,945, and 109,944.



Surveyor-General's Office,
Colombo, February 24, 1914.

Scale of 4 Chains to an Inch.

C. R. LUNDIE,
for Surveyor-General.

H. W. MILLIGAN,
Assistant Government Agent, Colombo
and Negombo Districts.

July 30, 1914.

PRELIMINARY NOTICES.

Kurunegala Notice No. 5,509.

Notice under "The Waste Lands Ordinances of 1897, 1899, 1900, and 1903."

TAKE notice that unless within three months from February 26, 1915, the persons, if any, who claim any interest in the lands hereinafter mentioned or in any one or more of such lands or to some interest therein make claim in person or in writing to the said lands or any of them or to some interest therein to N. A. Hampton, Esq., Special Officer appointed under section 28 of "The Waste Lands Ordinances of 1897, 1899, 1900, and 1903," at his office at Fort, Colombo:

Such Special Officer, in pursuance of the powers vested in him by the said Ordinances, will declare by writing under his hand that the said lands, or such of them as to which no claim has been made, are the property of the Crown.

N. A. HAMPTON,
Special Officer.

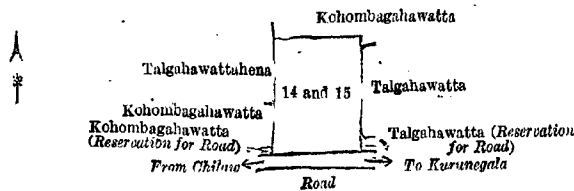
Description of the Lands referred to.

The following lots situated in the village of Murukandiya, in the Kinyama korale of the Katugampola hatpattu, in the Kurunegala District of the North-Western Province, as described in the annexed diagrams:—

I.—Preliminary plan 1,449.

Lot.	Name of Land.	Extent, A. R. P.
14	Resthouse premises	1 1 37
15	Dispensary premises	0 2 29
		2 0 26

and bounded as follows: on the north by Kohombagahawatta claimed by Arachchi Mudiyansele Tikirala; on the east by Kohombagahawatta claimed by Arachchi Mudiyansele Tikirala, Talgahawatta claimed by Partutolage Selestinu, Talgahawatta claimed by Partutolage Selestinu (reservation for road); on the south by road from Kurunegala to Chilaw; on the west by Kohombagahawatta claimed by A. M. Kaluhamy, Korala (reservation for road), Kohombagahawatta claimed by A. M. Kaluhamy, Korala, Talgahawattahena claimed by A. M. Ranhamy.



Surveyor-General's Office,
Colombo, December 8, 1914.

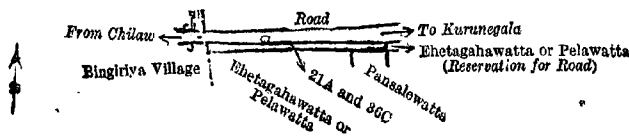
Scale of 8 Chains to an Inch.

G. K. THORNHILL,
for Acting Surveyor-General.

II.—Preliminary plan 1,449.

Lot.	Name of Land.	Extent, A. R. P.
21A	Pansalewatta (road reservation)	0 0 6
30C	Ahatugahawatta or Pelawatta (road reservation)	0 0 26
		0 0 32

and bounded as follows: on the north by the road from Chilaw to Kurunegala; on the east by Ehetagahawatta or Pelawatta claimed by S. B. Kiri Banda (reservation for road); on the south by Pansalewatta claimed by Attadasa Unnanse, Ehetagahawatta or Pelawatta claimed by B. M. Menu Etana; on the west by the village limit of Bingiriya.



Surveyor-General's Office,
Colombo, December 8, 1914.

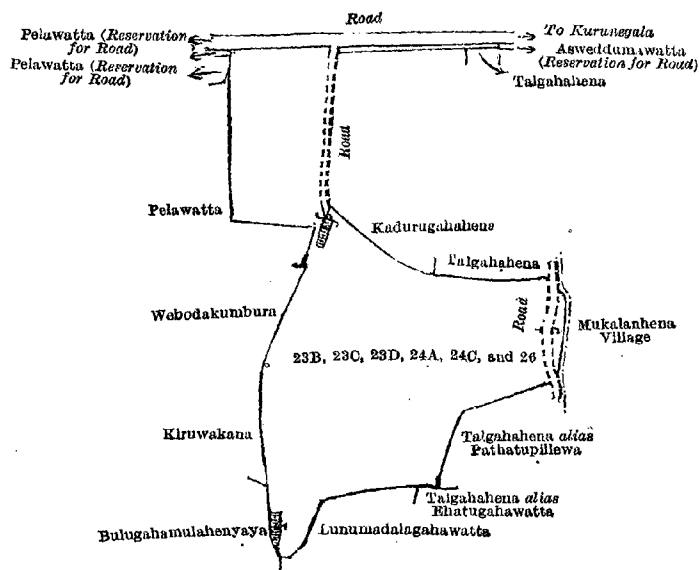
Scale of 8 Chains to an Inch.

G. K. THORNHILL,
for Acting Surveyor-General.

III.—Preliminary plan 1,449.

Lot.	Name of Land.	Extent, A. R. P.
23B	Timbirigahahena (road reservation)	0 0 12
23C	Do.	3 2 18
23D	Do.	0 0 12
24A	Kadurugahahena (road reservation)	0 0 22
24C	Talgahahena (do.)	0 0 5
26	Kudawewa (tank and bund)	12 3 3
		16 2 32

and bounded as follows : on the north by the road from Chilaw to Kurunegala ; on the east by Asweddumawatta claimed by S. B. Kiri Banda, Registrar (reservation for road), Talgahahena claimed by ditto, Kadurugahahena claimed by S. B. Hetu Etana, a road, Kadurugahahena claimed by S. B. Hetu Etana, Talgahahena claimed by S. B. Kiri Banda, Registrar, a road (the village limit of Mukalanhena) ; on the south by Talgahahena *alias* Pathatupillewa claimed by Kiri Banda, Registrar, and others, Talgahahena *alias* Ehatugahawatta claimed by Kiri Banda, Registrar, and others, Lunumadalagahawatta claimed by S. B. Kiri Banda, Registrar ; on the west by Bulugahamulahenyaya claimed by Herat Mudiyansele Pinhamy and others, Kiruwakana claimed by Herat Mudiyansele Pinhamy and others, Webodakumbura claimed by Kiri Banda, Registrar, Pelawatta claimed by S. B. Kiri Banda, Registrar, Pelawatta (reservation for road) claimed by S. B. Kiri Banda, Registrar.



Surveyor-General's Office,
Colombo, December 8, 1914.

Scale of 8 Chains to an Inch.
Kurunegala S. O. 11—1915.

G. K. THORNHILL,
for Acting Surveyor-General.

Kurunegala Notice No. 5,510.

Notice under "The Waste Lands Ordinances of 1897, 1899, 1900, and 1903."

TAKE notice that unless within three months from February 26, 1915, the persons, if any, who claim any interest in the lands hereinafter mentioned or in any one or more of such lands or to some interest therein make claim in person or in writing to the said lands or any of them or to some interest therein to N. A. Hampton, Esq., Special Officer appointed under section 28 of "The Waste Lands Ordinances of 1897, 1899, 1900, and 1903," at his office at Fort, Colombo :

Such Special Officer, in pursuance of the powers vested in him by the said Ordinances, will declare by writing under his hand that the said lands, or such of them as to which no claim has been made, are the property of the Crown.

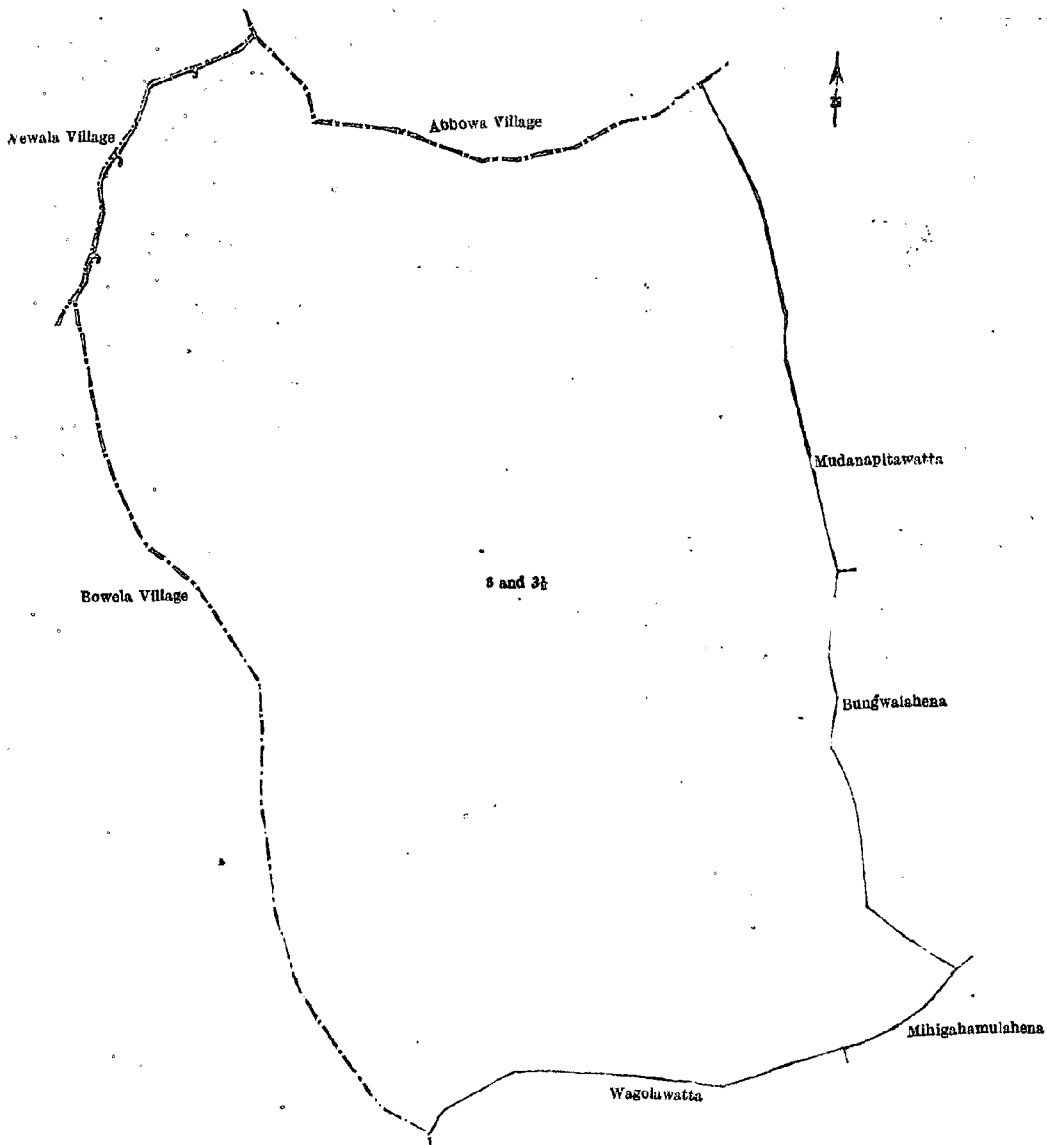
N. A. HAMPTON,
Special Officer.

Description of the Lands referred to.

The following lots situated in the village of Udakekulawela, in the Udukaha Korale South of the Dambadeni hatpat tu of the Kurunegala District, in the North-Western Province, as described in the annexed diagrams :—

I.—Preliminary plan 478.			
Lot.	Name of Land.	Extent, A. R. P.	
3	Thalanamukalana ..	32	2 38
3½	Ela (stream) ..	0	0 6
		32	3 4

and bounded as follows : on the north by the village limit of Abbowa ; on the east by Mudanapitawatta claimed by Don Baron Wijesinghe, Bungwalahena claimed by Rajapakse Mudiyansele Puchi Appuhamy and others ; on the south by Migahamulahena claimed by Sir S. C. Obeyesekere, Wagolla watta claimed by Kadupitige Roida Nona ; on the west by the village limit of Bowela, the village limit of Wewala.



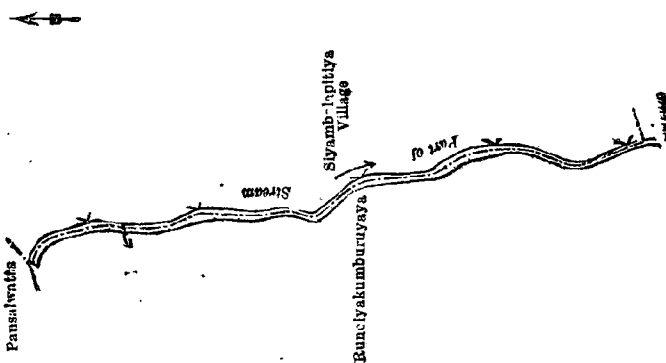
Surveyor-General's Office,
Colombo, December 9, 1914.

Scale of 4 Chains to an Inch.

G. K. THORNHILL,
for Acting Surveyor-General.

<p>Lot. 16 1/2</p>	<p>Part of stream</p>	<p>Name of Land.</p>	<p>Extent, A. R. P. 0 0 18</p>
------------------------	-----------------------	----------------------	------------------------------------

and bounded as follows: on the north by Pansalwatta claimed by the trustees of Udakekulawela temple; on the east by the village limit of Siyambalapitiya (part of stream); on the south by a stream; on the west by Runciyakumburuyaya (private).



Surveyor-General's Office,
Colombo, December 9, 1914.

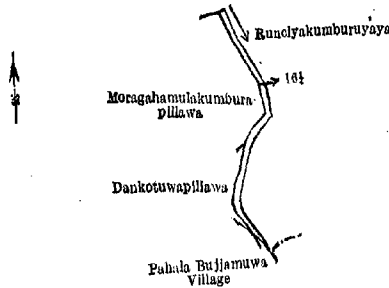
Scale of 4 Chains to an Inch.

G. K. THORNHILL,
for Acting Surveyor-General.

III.—Preliminary plan 478.

Lot.	Name of Land.	Extent, A. R. P.
16 $\frac{1}{4}$.. Stream		0 0 10

and bounded as follows: on the north and east by Runciyakumburuyaya (private); on the south by the village limit of Pahala Bujjamuwa; on the west by Dankotuwapillewa claimed by Wijosinghe Devaga Buiya and others, Moragahamulakumburapillewa claimed by Rajapakse Mudiyanselega Dingiri Appuhami.



Surveyor-General's Office,
Colombo, December 9, 1914.

Scale of 4 Chains to an Inch.

G. K. THORNHILL,
for Acting Surveyor-General.

IV.—Preliminary plan 478.

Lot.	Name of Land.	Extent, A. R. P.
16 $\frac{1}{4}$.. Part of stream		0 0 4

and bounded as follows: on the north by a stream; on the east by the village limit of Ihala Bujjamuwa (part of stream); on the south by the village limit of Pahala Bujjamuwa; on the west by Runciyakumburuyaya (private).



Surveyor-General's Office,
Colombo, December 9, 1914.

Scale of 4 Chains to an Inch.

G. K. THORNHILL,
for Acting Surveyor-General.

Kurunegala S. O. 12—1915.

Kurunegala Notice No. 5,511.

Notice under "The Waste Lands Ordinances of 1897, 1899, 1900, and 1903."

TAKE notice that unless within three months from February 26, 1915, the persons, if any, who claim any interest in the lands hereinafter mentioned or in any one or more of such lands or to some interest therein make claim in person or in writing to the said lands or any of them or to some interest therein to N. A. Hampton, Esq., Special Officer appointed under section 28 of "The Waste Lands Ordinances of 1897, 1899, 1900, and 1903," at his office at Fort, Colombo:

Such Special Officer, in pursuance of the powers vested in him by the said Ordinances, will declare by writing under his hand that the said lands, or such of them as to which no claim has been made, are the property of the Crown.

N. A. HAMPTON,
Special Officer.

Description of the Lands referred to.

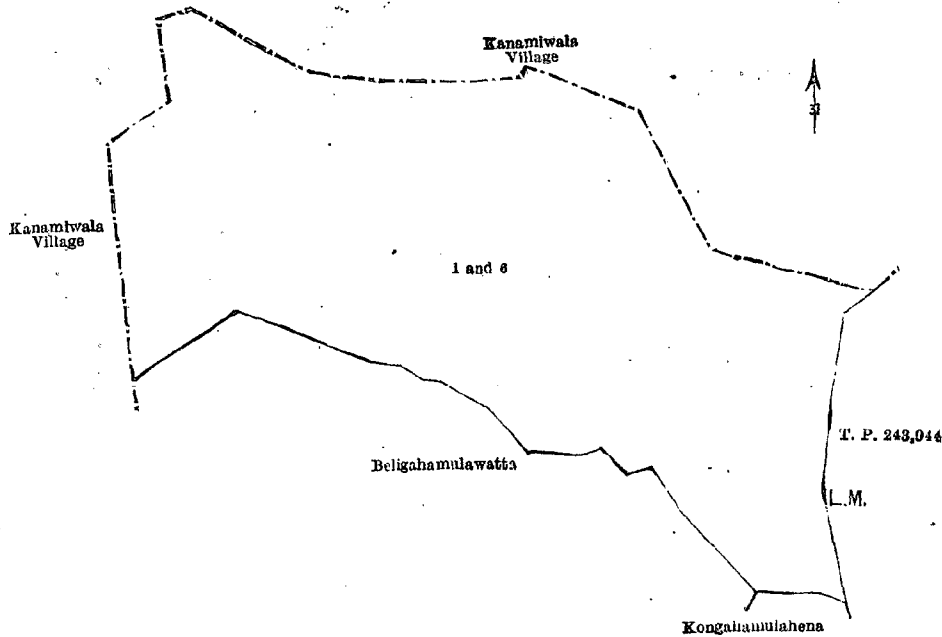
The following lots situated in the village of Obodagedara, in the Udakaha Korale South of the Dambadeni hatpattu of the Kurunegala District, in the North-Western Province, as described in the annexed diagram:—

I.—Preliminary plan 490.

Lot.	Name of Land.	Extent, A. R. P.
1 .. Walangasmuktalana		10 3 34
6 .. Kanatta (cemetery)		0 2 1

11 1 35

and bounded as follows: on the north by the village limit of Kanamiwala; on the east by T. P. 243,944; on the south by Kongahamulahena claimed by Jayasingha Achchilage Peter Singho and others, Beligahamulawatta claimed by Hewaradage Podiya Henaya; on the west by the village limit of Kanamiwala.



Surveyor-General's Office,
Colombo, December 9, 1914.

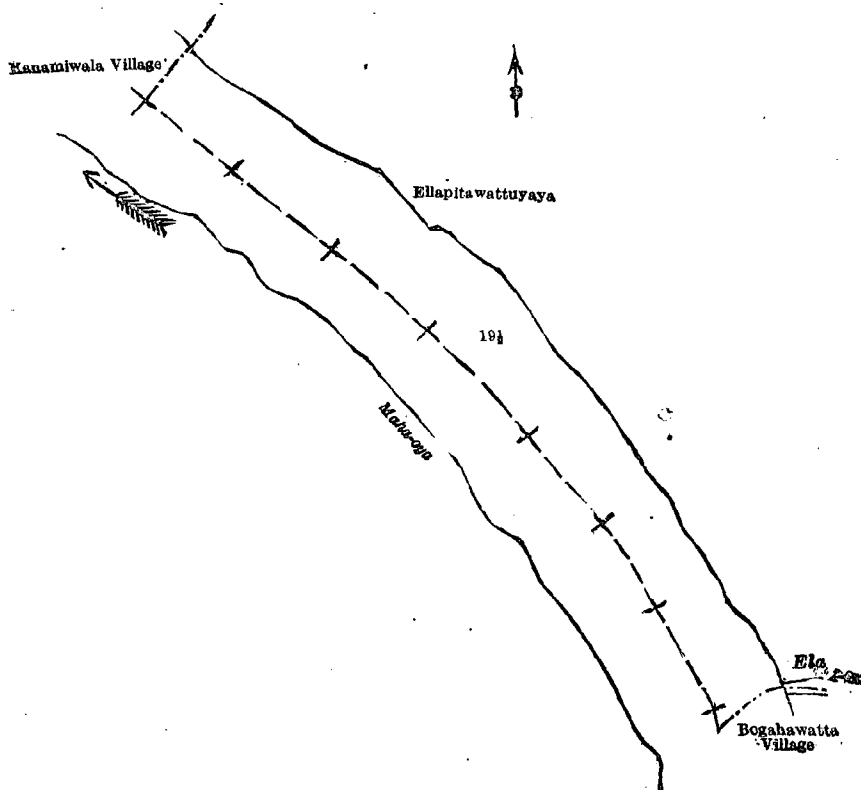
Scale of 4 Chains to an Inch.

G. K. THORNHILL,
for Acting Surveyor-General.

II.—Preliminary plan 490.

Lot.	Name of Land.	Extent, A. R. P.
19½	Maha-oya	3 1 10

and bounded as follows : on the north by Ellapitawattuyaya (private) ; on the east by Ellapitawattuyaya (private), an clai
on the south by the village limit of Bogahawatta ; on the west by the Maha-oya, the village limit of Kanamiwala.



Surveyor-General's Office,
Colombo, December 9, 1914.

Scale of 4 Chains to an Inch.

G. K. THORNHILL,
for Acting Surveyor-General.

Kurunegala S. O. 13—1915.

Kurunegala Notice No. 5,512.**Notice under "The Waste Lands Ordinances of 1897, 1899, 1900, and 1903."**

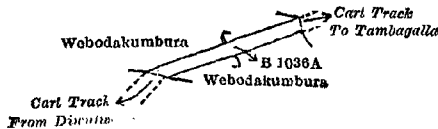
TAKE notice that unless within three months from February 26, 1915, the persons, if any, who claim any interest in the land hereinafter mentioned make claim in person or in writing to the said land or to some interest therein to N. A. Hampton, Esq., Special Officer appointed under section 28 of "The Waste Lands Ordinances of 1897, 1899, 1900, and 1903," at his office at Fort, Colombo:

Such Special Officer, in pursuance of the powers vested in him by the said Ordinances, will declare by writing under his hand that the land, to which no claim has been made, is the property of the Crown.

N. A. HAMPTON,
Special Officer.

Description of the Land referred to.

The land commonly called or known as Para (cart track), situated in the village of Tambagalla, in the Mahagalboda Egoda korale of the Hiriyala hatpattu of the Kurunegala District, in the North-Western Province, containing in extent 13 perches, shown as lot B1036A in preliminary plan 2,024 and in the annexed diagram; and bounded as follows: on the north by Webodakumbura claimed by Punchediamy Nachchi and others; on the east by a cart track from Tambagalla to Diwulwewa; on the south by Webodakumbura claimed by Punchediamy Nachchi and others; on the west by a cart track from Diwulwewa to Tambagalla.



Surveyor-General's Office,
Colombo, December 11, 1914.

Scale of 4 Chains to an Inch.
Kurunegala S. O. 14—1915.

G. K. THORNHILL,
for Acting Surveyor-General.

Colombo Notice No. 5,513.**Notice under "The Waste Lands Ordinances of 1897, 1899, 1900, and 1903."**

TAKE notice that unless within three months from February 26, 1915, the persons, if any, who claim any interest in the land hereinafter mentioned appear before the Hon. the Government Agent of the Western Province, at his office in Colombo, and make claim in person or in writing to the said land or to some interest therein:

Such Government Agent, in pursuance of the powers in him vested by the said Ordinances, will declare by writing under his hand that the said land, to which no claim has been made, is the property of the Crown.

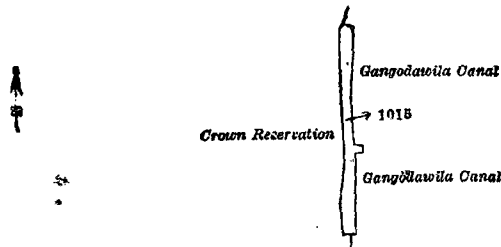
J. G. FRASER,
Government Agent.

Description of the Land referred to.

The following lot situated in the village of Gangodawila, in Falle pattu of Salpiti korale, in the Colombo District, of the Western Province, as described in the annexed diagram:—

Lot.	Name of Land.	Extent, A. R. P.
1015	Ela (filled up land, part of Gangodawila canal and road)	0 0 5

and bounded as follows: on the north by boundary limits of Gangodawila village; on the east by Gangodawila canal; on the south by Gangodawila canal and Crown reservation; and on the west by Crown reservation.



Surveyor-General's Office,
Colombo, October 20, 1914.

Scale of 2 Chains to an Inch.

C. R. LUNDIE,
for Acting Surveyor-General.

Colombo Notice No. 5,514.**Notice under "The Waste Lands Ordinances of 1897, 1899, 1900, and 1903."**

TAKE notice that unless within three months from February 26, 1915, the persons, if any, who claim any interest in the lands hereinafter mentioned or in any one or more of such lands appear before the Assistant Government Agent of the Colombo and Negombo Districts of the Western Province, at his office in Colombo, and make claim in person or in writing to the said lands or any of them or to some interest therein:

Such Assistant Government Agent, in pursuance of the powers in him vested by the said Ordinances, will declare by writing under his hand that the said lands, or such of them as to which no claim has been made, are the property of the Crown.

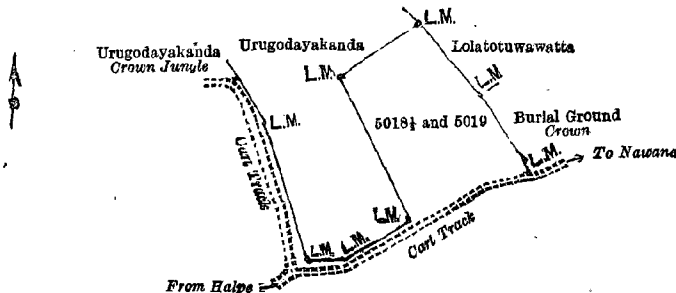
C. V. BRAYNE,
Assistant Government Agent, Colombo
and Negombo Districts.

Description of the Lands referred to.

The following lots situated in the village of Halpe, in Yatigaha pattu of Hapitigam korale of the Negombo District, in the Western Province, as described in the annexed diagram :—

Lot.	Name of Land.	Extent, A. R. P.
5018½	Urugodayakanda (reservation for the extension of the burial ground)	1 0 0
5019	Urugodayakanda (reservation for cart track)	0 0 24
		1 0 24

and bounded as follows : on the north by Urugodayakanda Crown jungle and Urugodayakanda sold by the Crown to Ekanayakemudalige Don John Appuhamy and John Paulis Wickramasinghe of Halpe ; on the north-east by Lolatotuawatta claimed by Wijesundera Ekanayakemudalige Subaseris Appuhamy and others of Halpe, and burial ground, Crown ; on the south-east by a cart track from Halpe to Nawana ; and on the south-west by a cart track.



Surveyor-General's Office,
Colombo, November 18, 1914.

C. R. LUNDIE,
for Acting Surveyor-General.

Colombo Notice No. 5,515.

Notice under "The Waste Lands Ordinances of 1897, 1899, 1900, and 1903."

TAKE notice that unless within three months from February 26, 1915, the persons, if any, who claim any interest in the lands hereinafter mentioned or in any one or more of such lands appear before the Assistant Government Agent of the Colombo and Negombo Districts of the Western Province, at his office in Colombo, and make claim in person or in writing to the said lands or any of them or to some interest therein :

Such Assistant Government Agent, in pursuance of the powers in him vested by the said Ordinances, will declare by writing under his hand that the said lands, or such of them as to which no claim has been made, are the property of the Crown.

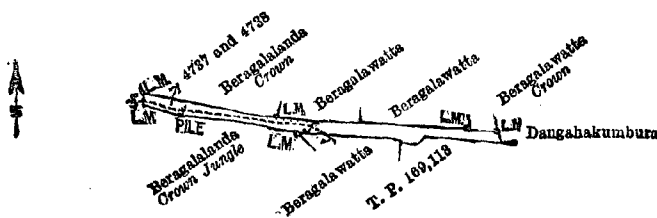
C. V. BRAYNE,
Assistant Government Agent, Colombo
and Negombo Districts.

Description of the Lands referred to.

The following lots situated in the village of Kosgama, in Udugaha pattu of Hewagam korale of the Colombo District in the Western Province, as described in the annexed diagram :—

Lot.	Name of Land.	Extent, A. R. P.
4737	Beragalalanda (reservation for right of way)	0 0 15
4738	Beragalawatta (do.)	0 0 20
		0 0 35

and bounded as follows : on the north by Beragalalanda, Crown, Beragalawatta sold by the Crown to Hewasinhayalage Sahanda of Kosgamapahala, Beragalawatta sold by the Crown to Hewasinhayalage Sahanda of Kosgamapahala, and Beragalawatta, Crown ; on the north-east by Dangahakumbura sold by the Crown to Hewasinhayalage Sahanda of Kosgamapahala and others ; on the south by land depicted in title plan No. 169,113, Beragalawatta sold by the Crown to Hewasinhayalage Sahanda of Kosgamapahala and Beragalalanda, Crown jungle ; and on the west by Beragalalanda, Crown angle.



Surveyor-General's Office,
Colombo, November 18, 1914.

C. R. LUNDIE,
for Acting Surveyor-General.