

Ceylon Government Gazette

Published by Authority.

No. 6,701 — FRIDAY, MARCH 5, 1915.

PART I.—General: Minutes, Proclamations, Appointments, and General Government Notifications.
 PART II.—Legal and Judicial.
 PART III.—Provincial Administration.
 PART IV.—Land Settlement.
 PART V.—Mercantile, Marine, Municipal, Local, &c.

Separate paging is given to each Part in order that it may be filed separately.

Part IV.—Land Settlement.

	PAGE		PAGE
Preliminary Notices	209	Final Orders	224

PRELIMINARY NOTICES.

Kurunegala Notice No. 5,516.

Notice under "The Waste Lands Ordinances of 1897, 1899, 1900, and 1903."

TAKE notice that unless within three months from March 5, 1915, the persons, if any, who claim any interest in the lands hereinafter mentioned or in any one or more of such lands or to some interest therein make claim in person or in writing to the said lands or any of them or to some interest therein to N. A. Hampton, Esq., Special Officer appointed under section 28 of "The Waste Lands Ordinances of 1897, 1899, 1900, and 1903," at his office at Fort, Colombo:

Such Special Officer, in pursuance of the powers vested in him by the said Ordinances, will declare by writing under his hand that the said lands, or such of them as to which no claim has been made, are the property of the Crown.

N. A. HAMPTON,
Special Officer.

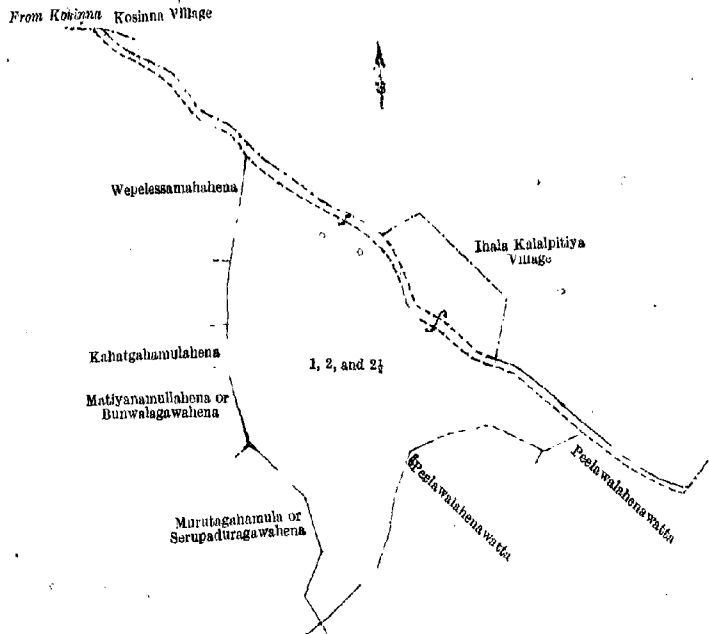
Description of the Lands referred to.

The following lots situated in the village of Pahala Kalalpitiya, in the Udukaha Korale South of the Dambadeni hatpattu of the Kurunegala District, in the North-Western Province, as described in the annexed diagrams:—

I.—Preliminary plan 456.

Lot.	Name of Land.	Extent, A. R. P.
1 ..	Kolongahamulahena (cemetery)	0 2 5
2 ..	Kolongahamulahena or Pillawalahena	4 0 14
2½ ..	Gansabhawa path (road)	0 1 18
		4 3 37

and bounded as follows: on the north by the village limit of Kosinna, the village limit of Ihala Kalalpitiya; on the east by the village limit of Ihala Kalalpitiya, Peelawalahlenawatta claimed by H. S. M. Banda and others; on the south by Peelawalahlenawatta claimed by H. S. M. Banda, Korala; on the west by Murutagahamula or Serupaduragawahena claimed by S. M. Mudalihami, Matiyanamullahena or Bunwalagawahena claimed by H. S. M. Banda, Korala, and others, Kahatagahamulahena claimed by H. S. M. Mudiyanse, Coroner, Wepelessamahahena claimed by H. S. M. Bandara, Korala, and others.



Surveyor-General's Office,
Colombo, December 9, 1914.

Scale of 4 Chains to an Inch.

G. K. THORNHILL,
for Acting Surveyor-General.

II.—Preliminary plan 456.

Lot.	Name of Land.	Extent, A. B. P.
2J ..	Ambagahakotuwehena	6 1 10
2K ..	Dandukosgahamulahena	3 0 36
2L ..	Meegahamulahena	3 2 15
		13 0 21

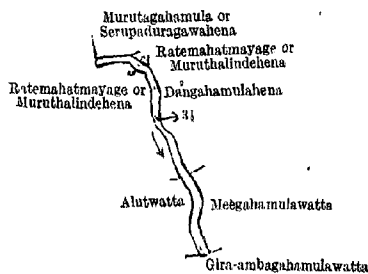
and bounded as follows: on the north by Tennepitahena claimed by H. S. M. Banda, Korala, and others, Ratamahatmayage or Muruthalindehena claimed by H. S. M. Banda, Korala; on the east by Alutwatta claimed by S. M. Mudalihami and others, Ambagahakotuwepillewa claimed by S. M. Punchi Nilame and others, Kosgahamulawatta claimed by H. S. M. Banda, Korala, Marawewatta claimed by Banda, Korala, and others, Podimarawewatta claimed by H. S. M. Banda, Korala, and another; on the south by Pita-ela, the village limit of Patayala; on the west by the village limit of Patayala.

[For Diagram see page 211.]

III.—Preliminary plan 456.

Lot.	Name of Land.	Extent, A. B. P.
3 1/2 ..	Ela (stream)	0 0 18

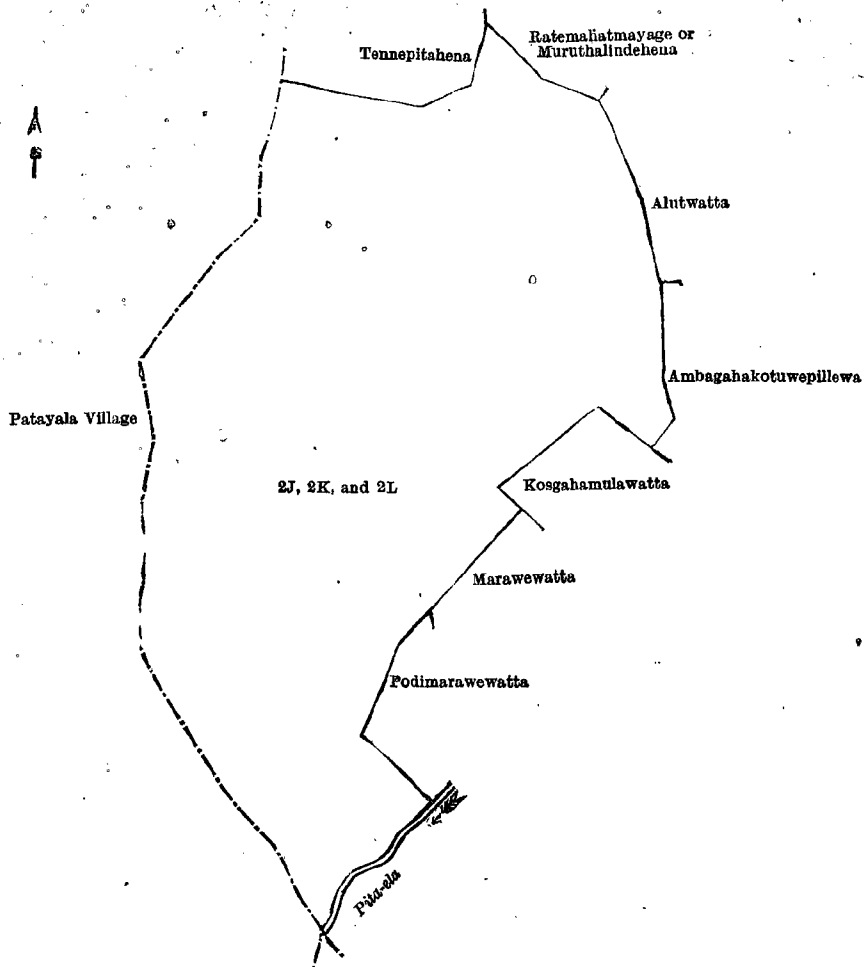
and bounded as follows: on the north by Murutagahamula or Serupaduragawahena claimed by S. M. Mudalihami, Ratamahatmayage or Muruthalindehena claimed by H. S. M. Banda, Korala; on the east by Dangahamulahena claimed by H. S. M. Banda, Korala and others, Meegahamulawatta claimed by S. M. Mudalihami; on the south by Gira-ambagahamulawatta (private); on the west by Alutwatta claimed by S. M. Mudalihami and others, Ratamahatmayage or Muruthalindehena claimed by H. S. M. Banda Korala.



Surveyor-General's Office,
Colombo, December 9, 1914.

Scale of 4 Chains to an Inch.

G. K. THORNHILL,
for Acting Surveyor-General.



Surveyor-General's Office,
Colombo, December 9, 1914.


Scale of 4 Chains to an Inch.

G. K. THORNHILL,
for Acting Surveyor-General.

IV.—Preliminary plan 456.

Lot.	Name of Land.	Extent, A. R. P.
8 $\frac{1}{2}$	Gansabhawa path	0 0 3
9 $\frac{1}{2}$	Do.	0 0 2
		0 0 5

and bounded as follows: on the north by Galkotuwahena claimed by J. Dingiri Appu, Nugagahamulawatta claimed by Banda and others; on the east by the village limit of Ihala Kalalpitiya; on the south by Nugamulawatta claimed by Banda, Galkotuwahena claimed by J. Dingiri Appu, Millagahapelakumbura (private); on the west by Siyambalagahamulawattuyaya (private).



Surveyor-General's Office,
Colombo, December 9, 1914.

Scale of 4 Chains to an Inch.

G. K. THORNHILL,
for Acting Surveyor-General.

Kurunegala S. O. 15—1915.

Kurunegala Notice No. 5,517,**Notice under "The Waste Lands Ordinances of 1897, 1899, 1900, and 1903."**

TAKE notice that unless within three months from March 5, 1915, the persons, if any, who claim any interest in the lands hereinafter mentioned or in any one or more of such lands or to some interest therein make claim in person or in writing to the said lands or any of them or to some interest therein to N. A. Hampton, Esq., Special Officer appointed under section 23 of "The Waste Lands Ordinances of 1897, 1899, 1900, and 1903," at his office at Fort, Colombo :

Such Special Officer, in pursuance of the powers vested in him by the said Ordinances, will declare by writing under his hand that the said lands, or such of them as to which no claim has been made, are the property of the Crown.

N. A. HAMPTON,
Special Officer.

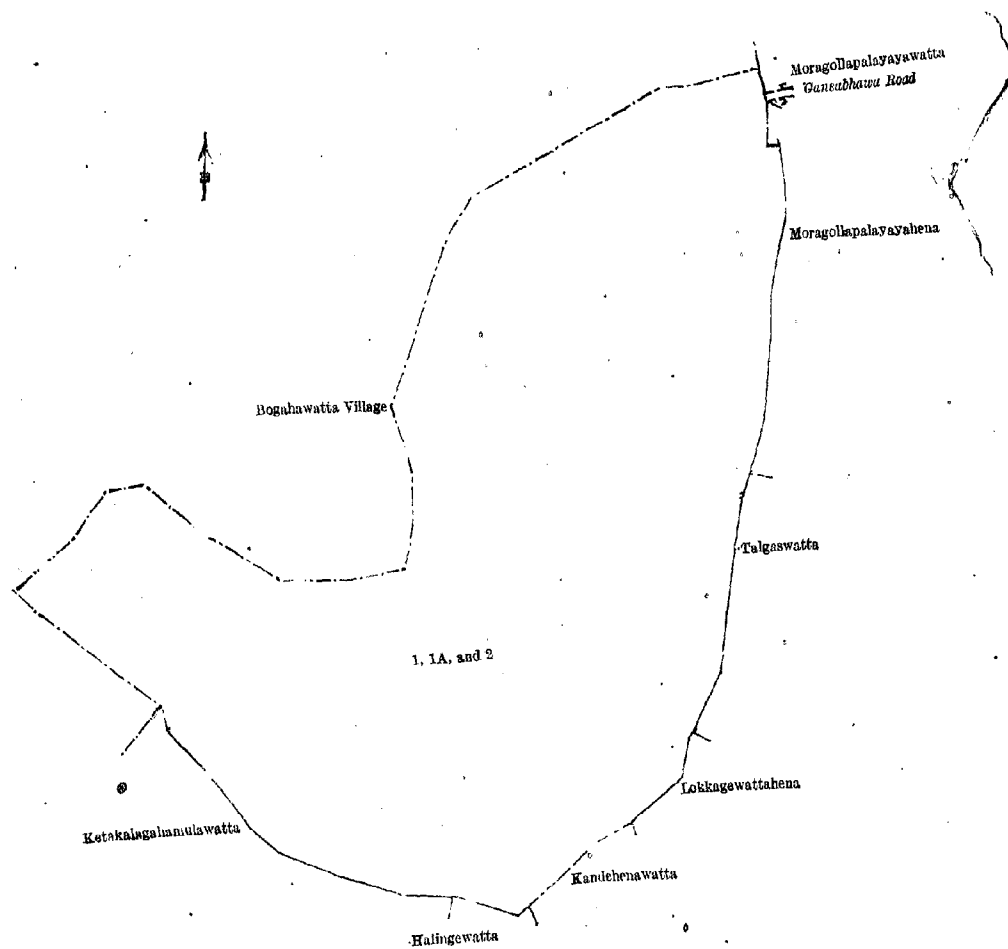
Description of the Lands referred to.

The following lots situated in the village of Hettigedera, in the Udakaha Korale South of the Dambadeni hatpattu of the Kurunegala District, in the North-Western Province, as described in the annexed diagrams:—

I.—Preliminary plan 485.

Lot.	Name of Land.	Extent, A. R. P.
1	Hettigederakandamukalana	9 0 26
1A	Do.	10 3 20
2	Hettigederakanatta (cemetery)	0 1 34
		20 2 0

and bounded as follows: on the north by the village limit of Bogahawatta; on the east by Moragollapalayawatta claimed by Podinona, a Gansabhawa road, Moragollapalayahena claimed by Podinona, Talgaswatta claimed by Abeykoon Mudiyanseelage Sudappuhamy and another, Lokkagewattahena claimed by Hayantudupatirannehelage Panchinona Kiri Menika, Kandehenawatta claimed by Egodawatta Achchilage Singhappu, Halingewatta claimed by Adikari Mudiyanseelage Kiri Menika; on the south by Halingewatta claimed by Adikari Mudiyanseelage Kiri Menika, Ketakalagamulawatta claimed by Liyangoda Patirannehelage Jorang Appu, the village limit of Bogahawatta; on the west by the village limit of Bogahawatta.



Surveyor-General's Office,
Colombo, January 7, 1915.

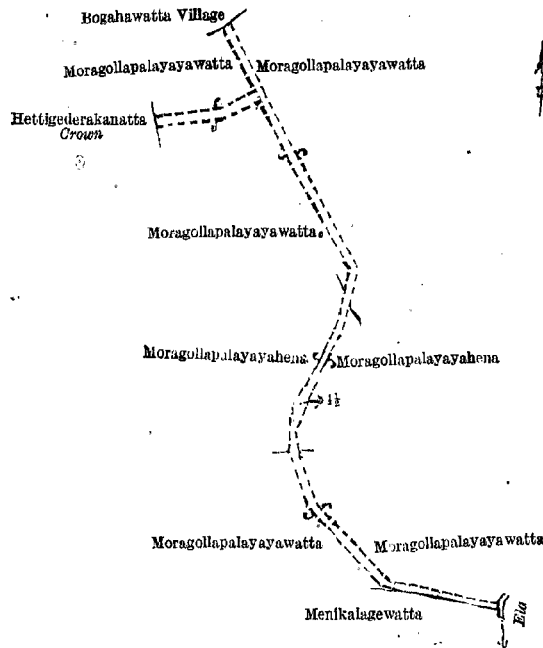
Scale of 4 Chains to an Inch.

G. K. THORNHILL,
for Surveyor-General.

II.—Preliminary plan 485.

Lot.	Name of Land.	Extent, A. R. P.
4 $\frac{1}{2}$	Gansabhawa road ..	0 1 18

and bounded as follows : on the north by the village limit of Bogahawatta, Moragollapalayawatta claimed by Podinona ; on the east by Moragollapalayahena claimed by Podinona, Moragollapalayawatta claimed by ditto, an ela ; on the south by Menikalagewatta claimed by Abeykoon Mudiyansele Sudappuhamy and another, Moragollapalayawatta claimed by Podinona ; on the west by Moragollapalayawatta claimed by Podinona, Moragollapalayahena claimed by Podinona, Moragollapalayawatta claimed by ditto, Hettigederakanatta belonging to the Crown, Moragollapalayawatta claimed by Podinona.



Surveyor-General's Office,
Colombo, January 7, 1915.

Scale of 4 Chains to an Inch.

G. K. THORNHILL,
for Surveyor-General.

III.—Preliminary plan 485.

Lot.	Name of Land.	Extent, A. R. P.
15 $\frac{1}{2}$	Pita-ela and Mala-ela ..	0 3 0

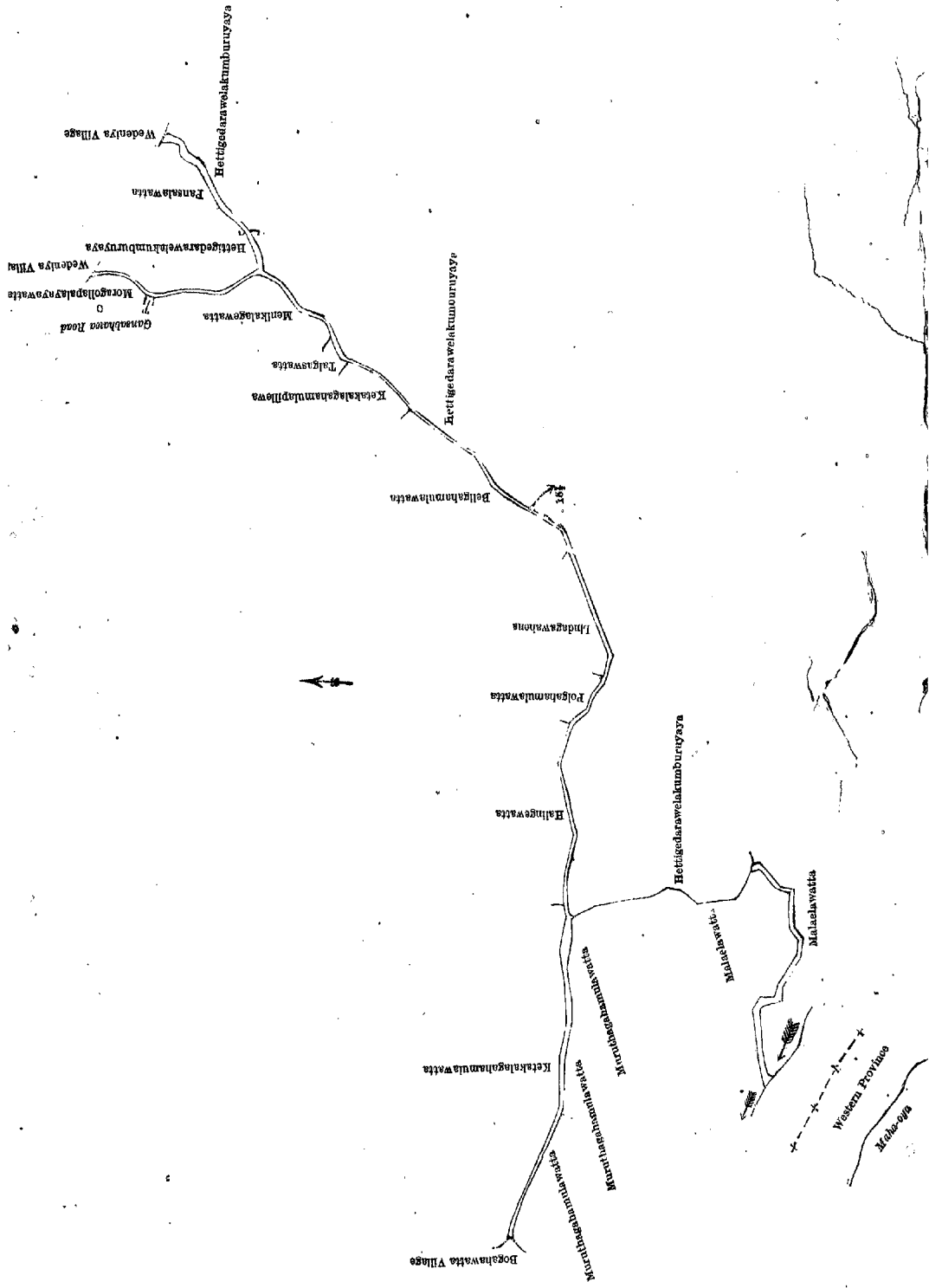
and bounded as follows : on the north by Ketakalagahamulawatta claimed by Liyangoda Patirannehelage Jorang Appu, Halingewatta claimed by Adikari Mudiyansele Kiri Menika, Polgahamulawatta claimed by Loku Hettiachchilage Podinona, Lindagawahena claimed by Heyantudupatirannehelage Kiri Menika Punchinona, Beligahamulawatta claimed by Wirasuriya Achchilage Appuhamy and others, Ketakalagahamulapillewa claimed by Heyantudupatirannehelage Girigoris Appu, Talgaswatta claimed by Abeykoon Mudiyansele Sudappuhamy and another, Menikalagewatta claimed by ditto, a Gansabhawa road, Moragollapalayawatta claimed by Podinona, the village limit of Wedeniya, Hettigederawelakumburuyaya claimed by Girigoris and others, Pansalawatta claimed by the trustees of the temple, the village limit of Wedeniya ; on the east by Hettigederawelakumburuyaya claimed by Girigoris and others ; on the south by Hettigederawelakumburuyaya claimed by Girigoris and others, Malaelawatta claimed by Don John Amaratunga, the Maha-oya, Malaelawatta claimed by Don John Amaratunga, Muruthagahamulawatta claimed by Dewagamage Punchappu and another ; on the west by the village limit of Bogahawatta.

[For Diagram see page 214.]

IV.—Preliminary plan 485.

Lot.	Name of Land.	Extent, A. R. P.
16 $\frac{1}{2}$	Maha-oya (part) ..	5 0 34

and bounded as follows : on the north by Muruthagahamulawatta claimed by Dewagamage Punchappu and another, Malaelawatta claimed by Don John Amaratunga, the Mala-ela, Malaelawatta claimed by Don John Amaratunga, Malaelawatta claimed by Weerasuriya Achchilage Kirihamy ; on the east by Mahahenawatta claimed by Hapuratnayaka

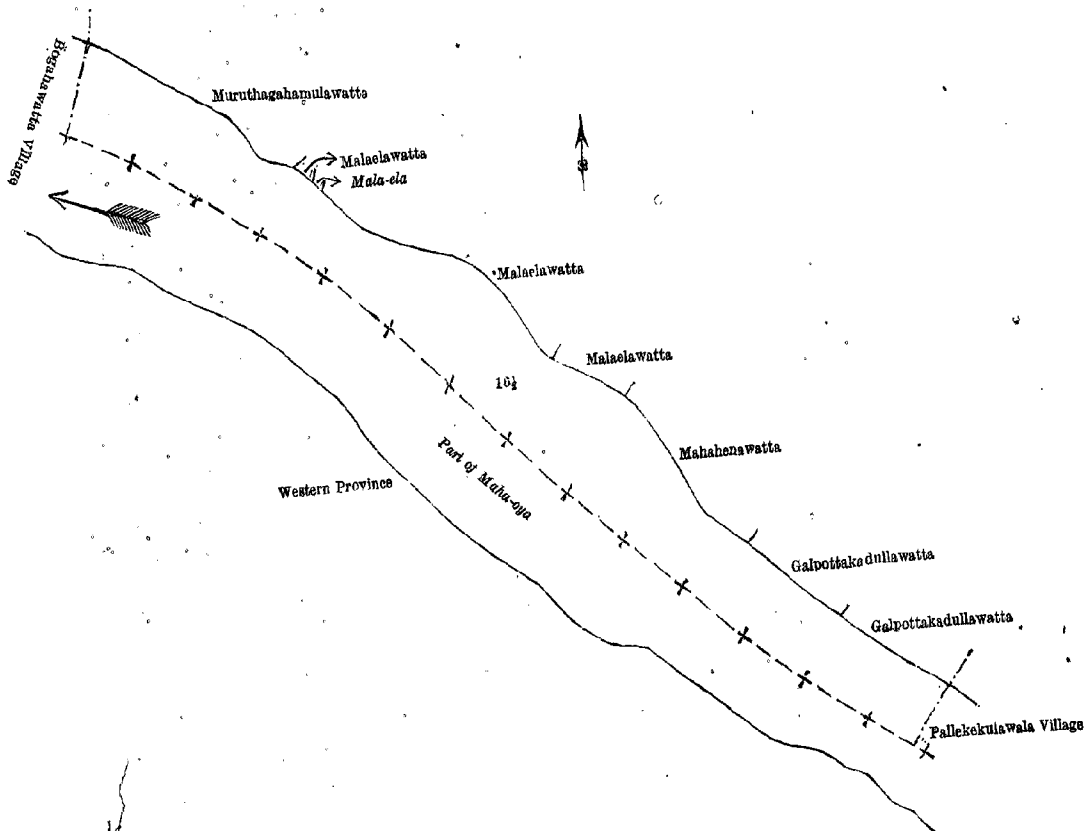


Surveyor-General's Office,
Colombo, January 7, 1915.

Scale of 4 Chains to an Inch.

G. K. THORNHILL,
for Surveyor-General.

Athukoralage Ukkurala, Galpattakadullawatta claimed by Madurapperuma Appuhamilage Sedoris, Galpottakadullawatta claimed by Wirasuriya Achehilage Appuhamy, the village limit of Palle Kekulawala ; on the south by part of Maha-oya ; on the west by part of Maha-oya, the village limit of Bogahawatta.



Surveyor-General's Office,
Colombo, January 7, 1915.

Scale of 4 Chains to an Inch.
Kurunegala S. O. 16—1915.

G. K. THORNHILL,
for Surveyor-General.

Kurunegala Notice No. 5,518.

Notice under "The Waste Lands Ordinances of 1897, 1899, 1900, and 1903."

TAKE notice that unless within three months from March 5, 1915, the persons, if any, who claim any interest in the lands hereinafter mentioned or in any one or more of such lands or to some interest therein make claim in person or in writing to the said lands or any of them or to some interest therein to N. A. Hampton, Esq., Special Officer appointed under section 28 of "The Waste Lands Ordinances of 1897, 1899, 1900, and 1903," at his office at Fort, Colombo :

Such Special Officer, in pursuance of the powers vested in him by the said Ordinances, will declare by writing under his hand that the said lands, or such of them as to which no claim has been made, are the property of the Crown.

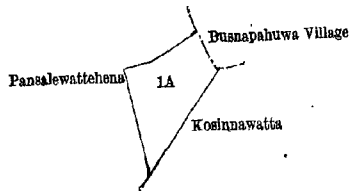
N. A. HAMPTON,
Special Officer.

Description of the Lands referred to.

The following lots situated in the village of Kosinna, in the Udukaha Korale South of the Dambadeni hatpattu of the Kurunegala District, in the North-Western Province, as described in the annexed diagrams:—

Lot.	Name of Land.	I.—Preliminary plan 453.	Extent, A. R. P.
1A	Pinhena (cemetery)	0 1 20

and bounded as follows : on the north by Pansalewattchena claimed by the Trustees of Humbuluwa temple ; on the east by the village limit of Busnapahuwa ; on the south by Kosinnawatta claimed by C. T. Staples and others ; on the west by Pansalewattchena claimed by the Trustees of Humbuluwa temple.



Surveyor-General's Office,
Colombo, January 8, 1915.

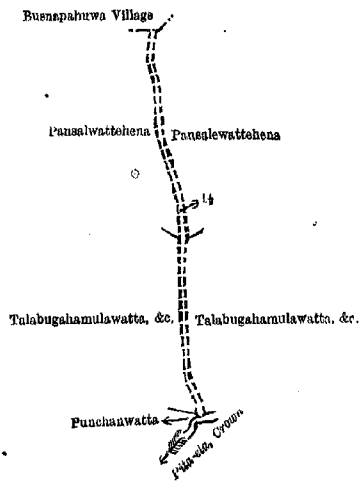
Scale of 4 Chains to an Inch.

G. K. THORNHILL,
for Surveyor-General.

Lot.	Name of Land.	II.—Preliminary plan 453.	Extent, A. R. P.
1½	Gansabhawa path	0 0 30

and bounded as follows : on the north by the village limit of Busnapahuwa ; on the east by Pansalewattchena claimed by the Trustees of Humbuluwa temple, Talahugahamulawatta, &c., claimed by Appuhamy and others ; on the south by

Pita-ela belonging to the Crown; on the west by Panchawatta claimed by M. D. L. Jayasundera Gunawardena and M. D. S. Jayasundera Gunawardena, Talabughamulawatta claimed by Appuhamy and others, Pansalwattahena claimed by the Trustees of Humbuluwa temple.



Surveyor-General's Office,
Colombo, January 8, 1915.

Scale of 4 Chains to an Inch.

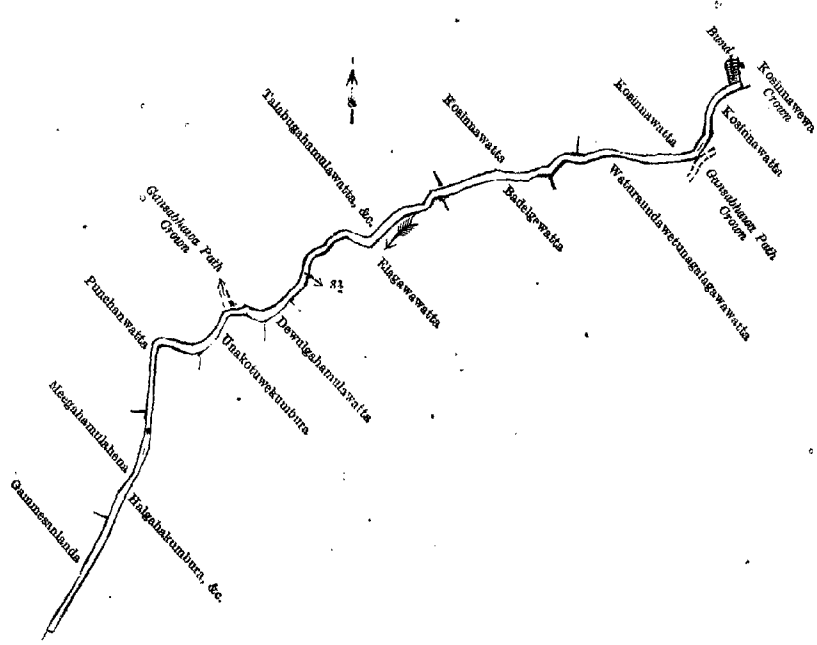
G. K. THORNHILL,
for Surveyor-General.

III.—Preliminary plan 453.

Lot.	Name of Land.
3½	Pita-ela

Extent, A. R. P.
0 1 30

and bounded as follows: on the north by Panchawatta claimed by M. D. L. Jayasundera Gunawardena and M. D. S. Jayasundera Gunawardena, a Gansabhawa road belonging to the Crown, Talabughamulawatta claimed by Appuhamy and others, Kosinnawatta claimed by C. T. Staples and others, Kosinnawatta claimed by C. J. Staples, a bund; on the east by Kosinnawewa belonging to the Crown, Kosinnawatta claimed by C. J. Staples, a Gansabhawa road belonging to the Crown; on the south by Wanduranwetumagalagawawatta claimed by Appuhamy and others, Badalgawatta claimed by K. Abilinu Perera Appuhamy, Elagawawatta claimed by Abilinu Perera and others, Dewulgahamulawatta claimed by R. Mudalihamy and others, Unakotuwekumbura claimed by ditto, Halgahakumbura, &c., claimed by Punchi Menika and others; on the west by Gammasanlanda claimed by M. D. L. Jayasundera Gunawardena and M. D. S. Jayasundera Gunawardena, Meegahamulabhena claimed by M. D. L. Jayasundera Gunawardena and M. D. S. Jayasundera Gunawardena and others, Panchawatta claimed by M. D. L. Jayasundera Gunawardena and M. D. S. Jayasundera Gunawardena.



Surveyor-General's Office,
Colombo, January 8, 1915.

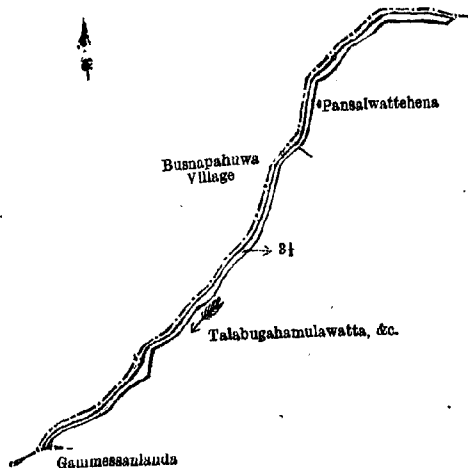
Scale of 4 Chains to an Inch.

G. K. THORNHILL,
for Surveyor-General.

IV.—Preliminary plan 453.

Lot.	Name of Land.	Extent, A. R. P.
3½	Pita-ela	0 0'18

and bounded as follows: on the north by the village limit of Busnapahuwa; on the east by Pansalawattehena claimed by Trustees of Humbuluwa temple, Talabughamulawatta, &c., claimed by Appuhamy and others; on the south by Talabughamulawatta, &c., claimed by Appuhamy and others, Gammasanlanda claimed by M. D. S. Jayasundara and M. D. L. Jayasundara Gunawardena; on the west by the village limit of Busnapahuwa.



Surveyor-General's Office,
Colombo, January 8, 1915.

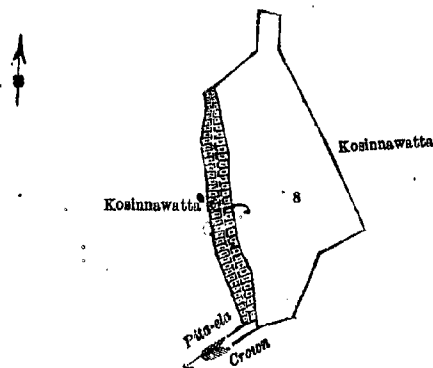
Scale of 4 Chains to an Inch.

G. K. THORNHILL,
for Surveyor-General.

V.—Preliminary plan 453.

Lot.	Name of Land.	Extent, A. R. P.
8	Kosinnawewa (tank and bund)	1 2 18

and bounded as follows: on the north, east, and south by Kosinnawatta claimed by C. J. Staples; on the west by Pita-ela belonging to the Crown, Kosinnawatta claimed by C. J. Staples.



Surveyor-General's Office,
Colombo, January 8, 1915.

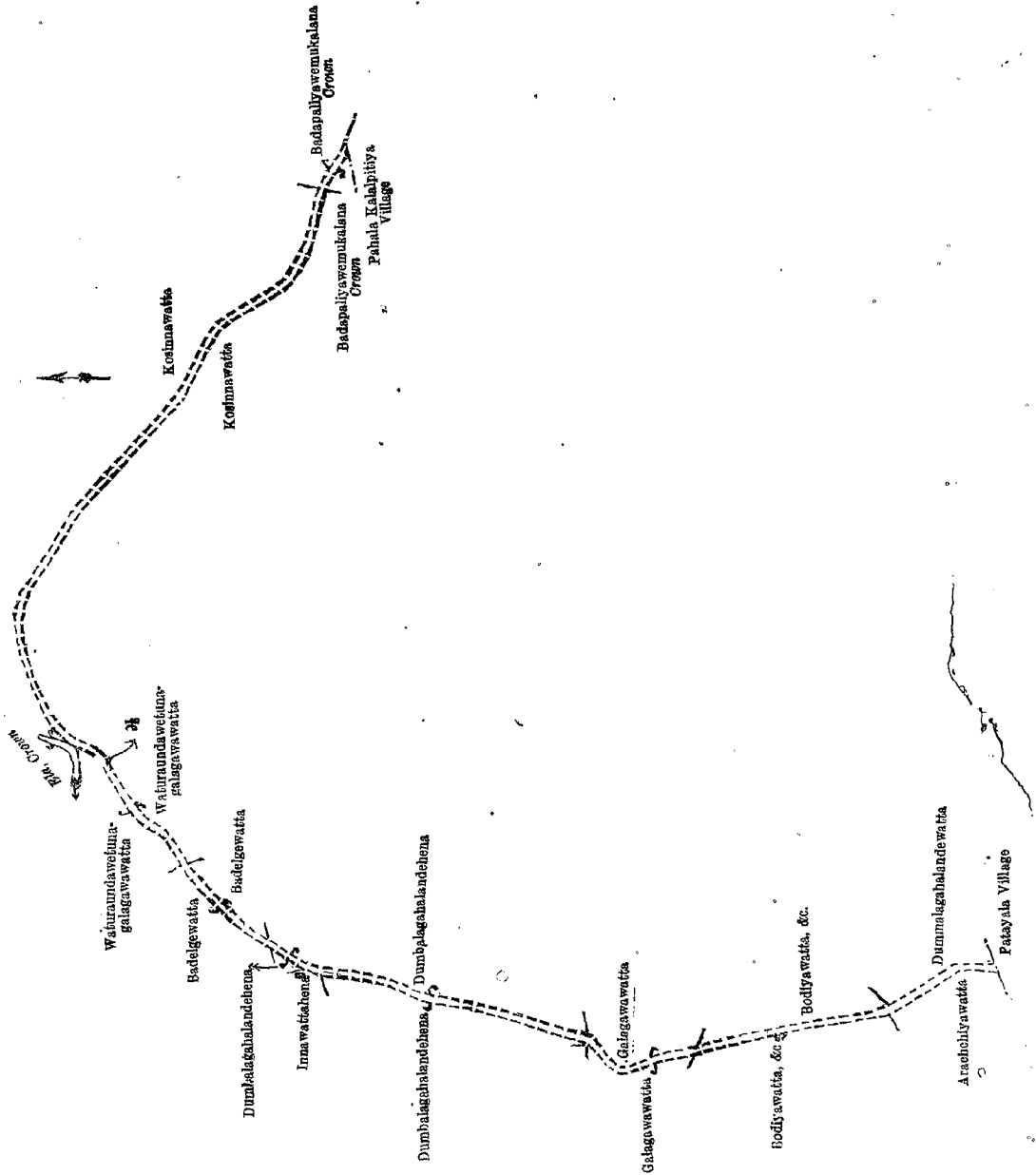
Scale of 4 Chains to an Inch.

G. K. THORNHILL,
for Surveyor-General.

VI.—Preliminary plan 453.

Lot.	Name of Land.	Extent, A. R. P.
9½	Gansabhawa path	0 2 34

and bounded as follows: on the north by an ela belonging to the Crown, Kosinnawatta claimed by C. J. Staples; on the east by Kosinnawatta claimed by C. J. Staples, Badapeliyawemukalana belonging to the Crown, the village limit of Pahala Kalapitiya; on the south by Badapeliyawemukalana belonging to the Crown, Kosinnawatta claimed by C. T. Staples, Waturanudawetunugalagawawatta claimed by R. Appuhamy and others, Badalgewatta claimed by K. Abilinu Perera Appuhamy, Dambalagahalandehena claimed by V. Magilis Appu and others, Galagamawatta claimed by Rankotdewayalage Sethu, Bodiya-watta, &c., claimed by M. D. L. Jayasundara and others, Dummalagahalandewatta claimed by K. Haramanis Appu, the village limit of Patayala; on the west by Arachchiyawatta claimed by K. Haramanis Appu, Bodiya-watta claimed by M. D. L. Jayasundara and others, Galagawawatta claimed by Rankotdewayalage Sethu, Dumbalagahalandehena claimed by Y. Magilis Appu and others, Innawattehena claimed by R. Mudalihamy and others, Dumbalagahalandehena claimed by V. Magilis Appu and others, Badalgewatta claimed by K. Abilinu Perera Appuhamy, Waturaundawetunugalagawawatta, claimed by R. Appuhamy and others, an ela belonging to the Crown.



Surveyor-General's Office,
Colombo, January 8, 1915.

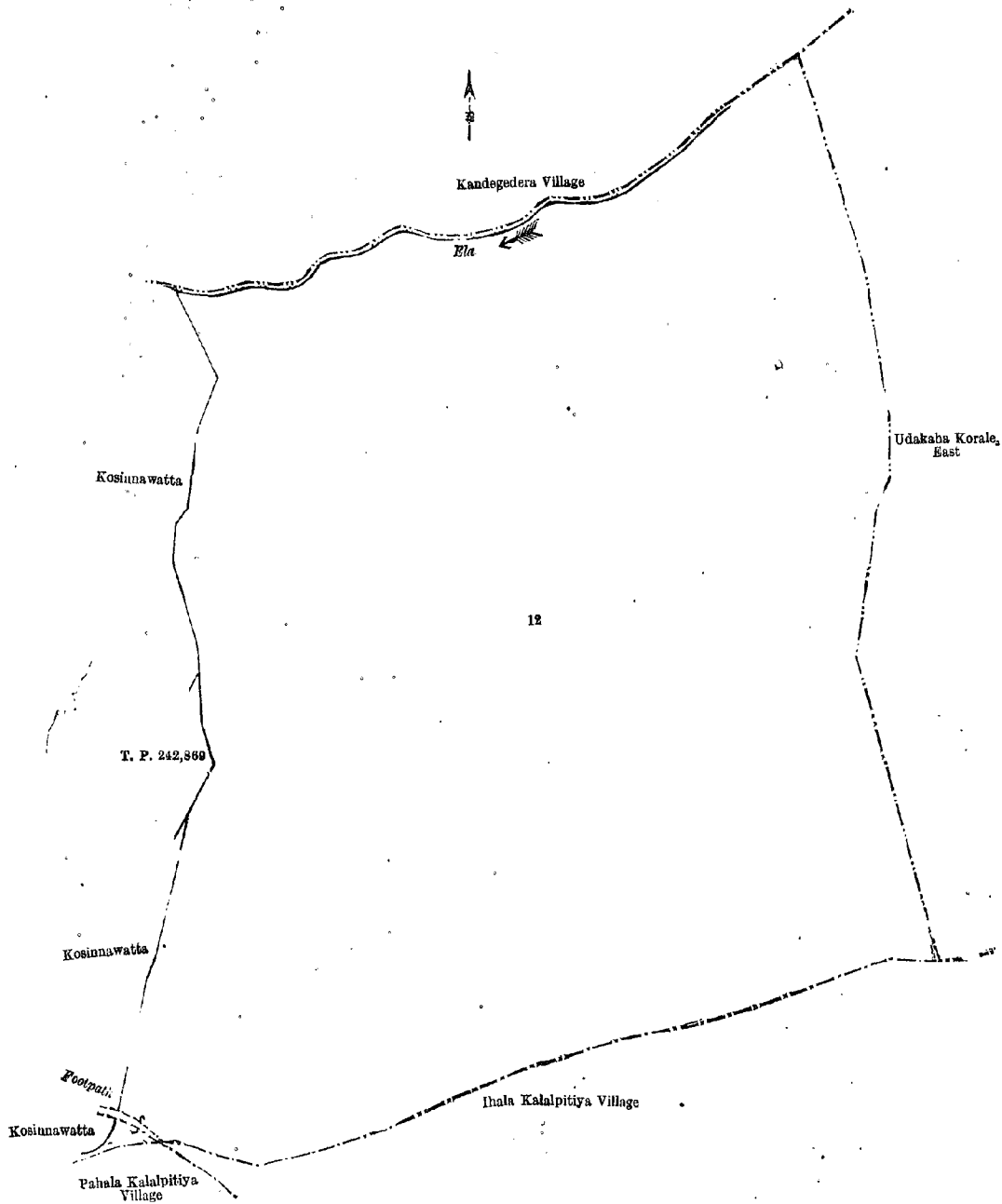
Scale of 4 Chains to an Inch.

G. K. THORNHILL,
for Surveyor-General.

VII.—Preliminary plan 453.

Lot.	Name of Land.	Extent, A. R. P.
12	Badapaliyawamukalana	41 2 0

and bounded as follows : on the north by an ela (the village limit of Kandegeders) ; on the east by the boundary of the Udukaha Korale East ; on the south by the village limit of Ihala Kalalpitiya, the village limit of Pahala Kalalpitiya ; on the west by Kosinnawatta claimed by C. T. Staples, Kosinnawatta claimed by C. J. Staples, T. P. 242,869, Kosinnawatta claimed by C. J. Staples.



Surveyor-General's Office,
Colombo, January 8, 1915.

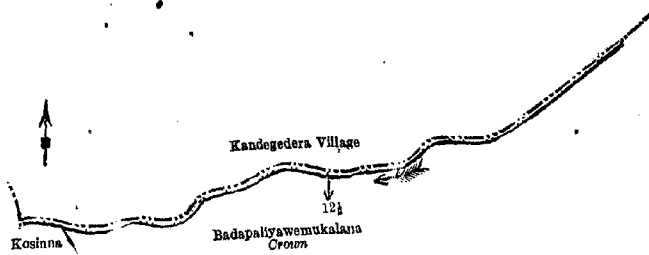
Scale of 4 Chains to an Inch.

G. K. THORNHILL,
for Surveyor-General.

VIII.—Preliminary plan 453.

Lot.	Name of Land.	Extent, A. R. P.
12½	Ela	0 0 14

and bounded as follows: on the north by the village limit of Kandegedera; on the east by Badapaliyawamukalana belonging to the Crown; on the south by Badapaliyawamukalana belonging to the Crown, Kosinna claimed by C. J. Staples; on the west by the village limit of Kandegedera.



Surveyor-General's Office,
Colombo, January 8, 1915.


Scale of 4 Chains to an Inch.

G. K. THORNHILL,
for Surveyor-General.

IX.—Preliminary plan 453.

Lot.	Name of Land.	Extent, A. R. P.
36½	Part of Pita-ela	0 0 14

and bounded as follows: on the north by the village limit of Busnapahuwa; on the east by T. P. 154,257; on the south by Halgahakumbura, &c., claimed by Punchi Menika and others, T. P. 154,258; on the west by T. P. 269,982.



Surveyor-General's Office,
Colombo, January 8, 1915.

Scale of 4 Chains to an Inch.

G. K. THORNHILL,
for Surveyor-General.

Kurunegala S. O. 17—1915.

Kurunegala Notice No. 5,519,

Notice under "The Waste Lands Ordinances of 1897, 1899, 1900, and 1903."

TAKE notice that unless within three months from March 5, 1915, the persons, if any, who claim any interest in the lands hereinafter mentioned or in any one or more of such lands or to some interest therein make claim in person or in writing to the said lands or any of them or to some interest therein to N. A. Hampton, Esq., Special Officer appointed under section 28 of "The Waste Lands Ordinances of 1897, 1899, 1900, and 1903," at his office at Fort, Colombo:

Such Special Officer, in pursuance of the powers vested in him by the said Ordinances, will declare by writing under his hand that the said lands, or such of them as to which no claim has been made, are the property of the Crown.

N. A. HAMPTON,
Special Officer.

Description of the Lands referred to.

The following lots situated in the village of Werellagama, in the Udukaha Korale South of the Dambadeni hatpattu of the Kurunegala District, in the North-Western Province, as described in the annexed diagrams:—

I.—Preliminary plan 464.

Lot.	Name of Land.	Extent, A. R. P.
1½	Part of Pita-ela	0 0 18
2½	Part of Paragaha-ela	0 0 10
		0 0 28

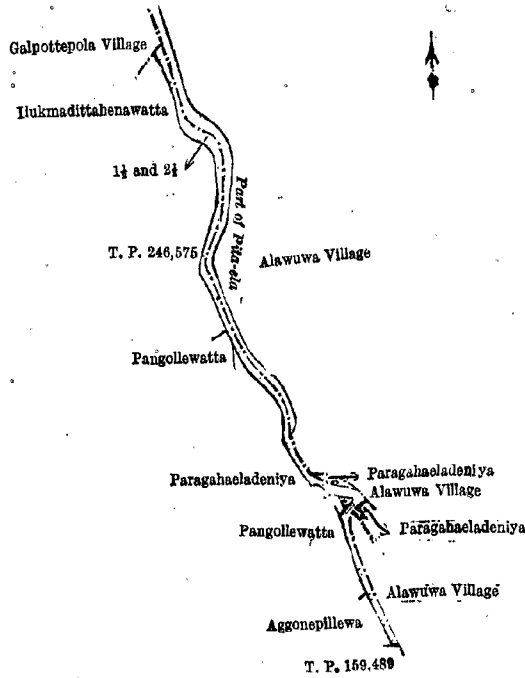
and bounded as follows: on the north by the village limit of Alawuwa (part of Pita-ela); on the east by the village limit of Alawuwa (part of Pita-ela), Paragaha-eladeniya claimed by Abesingha Mudiyansele Dingiri Appuhamy, the village limit of Alawuwa, Paragaha-eladeniya claimed by Abesingha Mudiyansele Dingiri Appuhamy, the village limit of Alawuwa; on the south by T. P. 159,489, Aggonewatta claimed by Ratnayaka Mudiyansele Menikhamy; on the west by Pangollewatta claimed by Abesingha Mudiyansele Dingiri Appuhamy, Paragaha-eladeniya claimed by ditto, Pangollewatta claimed by ditto, T. P. 240,575, Ilukmadittahenawatta claimed by Mapa Mudiyansele Panchappuhamy, the village limit of Galpottepola.

[For Diagram see page 221.]

II.—Preliminary plan 464.

Lot.	Name of Land.	Extent, A. R. P.
2½	Gansabhawa path	0 1 1

and bounded as follows: on the north by Ilukgollegenawatta claimed by Ratnaralale Panchi Menika and others, Pangollewatta claimed by Abesingha Mudiyansele Dingiri Appuhamy; on the east by Aggonewatta claimed by S. Kapuruhamy and others; on the south by Maliyaddekumbura claimed by Samarakone Mudiyansele Kapuruhamy,

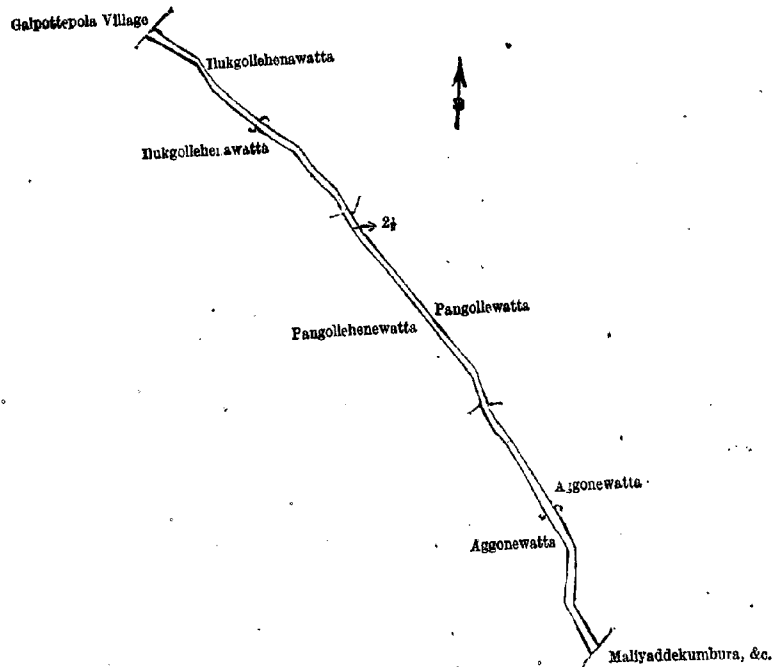


Surveyor-General's Office,
Colombo, January 8, 1915.

Scale of 4 Chains to an Inch.

G. K. THORNHILL,
for Surveyor-General.

and others; on the west by Aggonewatta claimed by S. Kapuruhamy and others, Pangollehenawatta claimed by Maha Mudiyanselege Punchi Banda, Police Officer, Ilukgollehenawatta claimed by Ratnaralalage Punchi Menika and others, the village limit of Galpottewela.



Surveyor-General's Office,
Colombo, January 8, 1915.

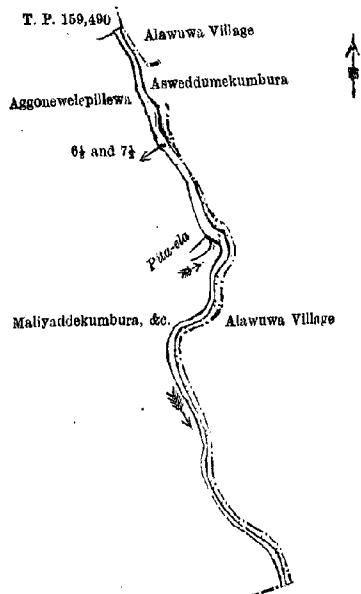
Scale of 4 Chains to an Inch.

G. K. THORNHILL,
for Surveyor-General.

III.—Preliminary plan 464.

Lot.	Name of Land.	Extent, A. R. P.
6 1/2	Pita-ela	0 0 9
7 1/2	Do.	0 0 13
		0 0 22

and bounded as follows: on the north by the village limit of Alawuwa, Asweddumekumbura claimed by Kapuruhamy; on the east by the village limit of Alawuwa; on the south by Maliyaddekumbura, &c., claimed by Samarakone Mudiyanse-lage Kapuruhamy and others; on the west by Maliyaddekumbura, &c., claimed by Samarakone Mudiyanse-lage Kapuruhamy and others (the Pita-ela), Aggonwelapillewa claimed by Ratnayakaralage Menikhamy, T. P. 159,490.



Surveyor-General's Office,
Colombo, January 8, 1915.


Scale of 4 Chains to an Inch.

G. K. THORNHILL,
for Surveyor-General.

IV.—Preliminary plan 464.

Lot.	Name of Land.	Extent, A. R. P.
10 1/2	Pita-ela	0 0 5

and bounded as follows: on the north by Hitinawatta, &c., claimed by S. Kapuruhamy and others; on the east by the Pita-ela belonging to the Crown; on the south by the village limit of Paramaulla; on the west by the village limit of Galpottepola.



Surveyor-General's Office,
Colombo, January 8, 1915.

Scale of 4 Chains to an Inch.

G. K. THORNHILL,
for Surveyor-General.

V.—Preliminary plan 464.

Lot.	Name of Land.	Extent, A. R. P.
11 1/2	Pita-ela	0 1 5

and bounded as follows: on the north by Siyambalakumbura claimed by K. Banda and others, the Pita-ela, Hitinawatta claimed by S. Kapuruhamy and others, Maliyaddekumbura, &c., claimed by Samarakone Mudiyanse-lage Kapuruhamy and others; on the east by the village limit of Alawuwa; on the south by the village limit of Alawuwa, a road belonging to the Crown; on the west by the village limit of Paramaulla.

[For Diagram see page 223.]

VI.—Preliminary plan 464.

Lot.	Name of Land.	Extent, A. R. P.
11 1/2	Para (road)	0 0 12

and bounded as follows: on the north by the Pita-ela; on the east by the village limit of Alawuwa; on the south by Siyambalakumbura, &c., claimed by K. Banda and others; on the west by the village limit of Paramaulla.

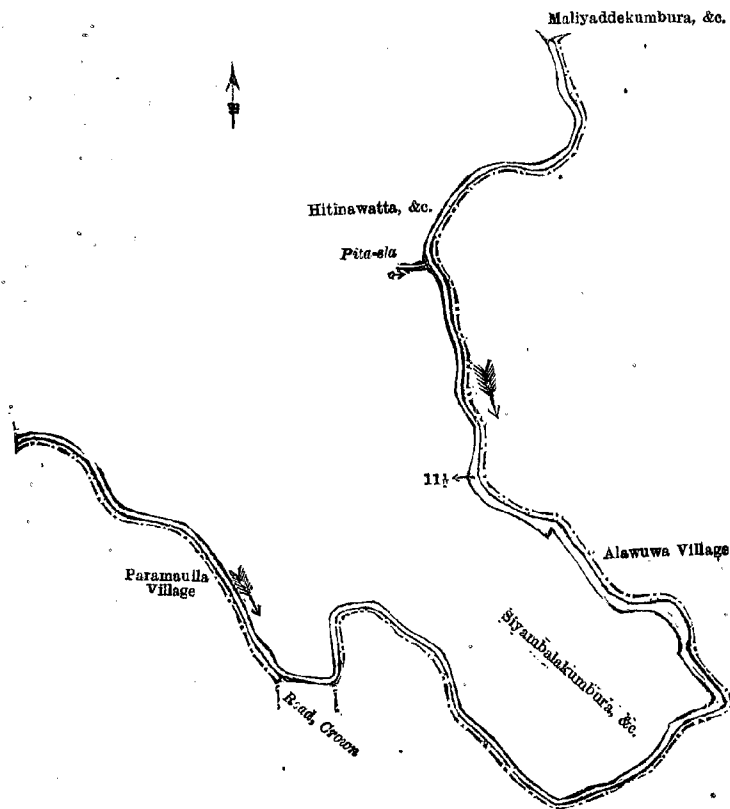


Surveyor-General's Office,
Colombo, January 8, 1915.

Scale of 4 Chains to an Inch.

G. K. THORNHILL,
for Surveyor-General.

Kurunegala S. O. 18—1915.



Surveyor-General's Office,
Colombo, January 8, 1915.

Scale of 4 Chains to an Inch.

G. K. THORNHILL,
for Surveyor-General.

Colombo Notice No. 5,520.

Notice under "The Waste Lands Ordinances of 1897, 1899, 1900, and 1903."

TAKE notice that unless within three months from March 5, 1915, the persons, if any, who claim any interest in the land hereinafter mentioned appear before the Assistant Government Agent of the Colombo and Negombo Districts of the Western Province, at his office in Colombo, and make claim in person or in writing to the said land or to some interest therein:

Such Assistant Government Agent, in pursuance of the powers in him vested by the said Ordinances, will declare by writing under his hand that the said land, to which no claim has been made, is the property of the Crown.

C. V. BRAYNE,
Assistant Government Agent, Colombo
and Negombo Districts.

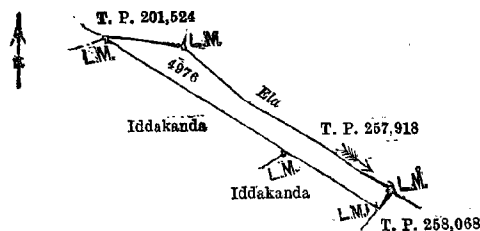
Description of the Land referred to.

The following lot situated in the village of Pinnawala, in Meda pattu of Hewagam korale, in the Colombo District of the Western Province, as described in the annexed diagram:—

Preliminary plan 15,346.

Lot.	Name of Land.	Extent, A. R. P.
4976	Iddakanda (reservation for the paddy fields)	0 1 22

and bounded as follows: on the north by land depicted in title plan 201,524; on the north-east by land depicted in title plan 257,918; on the south-east by land depicted in title plan 258,068; and on the south-west by Iddakanda sold by the Crown to Eldred Gordon Brooke of Hanwella estate, Hanwella.



Surveyor-General's Office,
Colombo, October 23, 1914.

Scale of 4 Chains to an Inch.

C. R. LUNDIE,
for Acting Surveyor-General.

And whereas (1) Amarasin Vidane Patirana Don Davith, (2) Don Adrian de Silva made claim thereto, and whereas the said claimants have withdrawn their claims to the said land, I, Mungo Tennent Archibald, Special Officer appointed under section 28 of the said Ordinances, under and by virtue of the powers vested in me in that behalf by section 4 of the said Ordinances, do hereby on September 12, 1914, order and declare under section 4, sub-section (1), of the said Ordinances, that the said land, as more fully described herein below, is the property of the Crown.

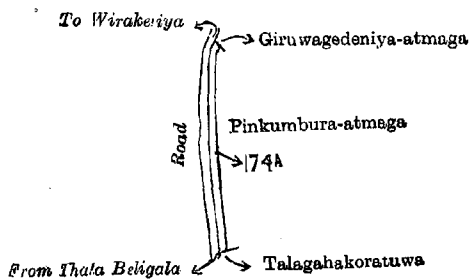
Description of the Land referred to.

The following lot situated in the village of Pallattara, in the West Giruwa pattu of the Hambantota District, in the Southern Province, as described in the annexed diagram:—

Preliminary plan 263.

Lot.	Name of Land.	Extent, A. R. P.
174A	Pinkumbura-atmaga (road reservation)	0 1 6

and bounded as follows: on the north by Giruwagedeniya-atmaga claimed by Gammeda Liyanage Jantishamy; on the east by Pinkumbura-atmaga claimed by Amarasin Vidane Patirana Don Davith; on the south by Talagahakoratuwa claimed by D. A. S. Bandara; on the west by the road from Ihala Beligala to Wiraketiya.



Surveyor-General's Office,
Colombo, July 21, 1913.

Scale of 8 Chains to an Inch.

A. J. WICKWAR,
for Surveyor-General.

September 12, 1914. M. T. ARCHIBALD,
Special Officer.

Hambantota S. O. No. 1,189.

Order under Section 4, Sub-section (1), of "The Waste Lands Ordinances of 1897, 1899, 1900, and 1903," declaring Land to be Crown Property.

In the matter of the land commonly called or known as Arehena, situate in the village of Pallattara, in the West Giruwa pattu of the Hambantota District, in the Southern Province, and of "The Waste Lands Ordinances of 1897, 1899, 1900, and 1903."

WHEREAS in pursuance of section 1 of the said Ordinances it was duly notified on September 26, 1913, that if no claim to the land commonly called or known as Arehena, situate in the village of Pallattara, in the West Giruwa pattu of the Hambantota District, in the Southern Province, containing in extent 23 perches, and shown as lot 416 in preliminary plan 263, and in the annexed diagram, was made to Walter Ernest Wait, Special Officer appointed under section 28 of the said Ordinances, within the period of three months from the date specified in such notice, such land would be declared the property of the Crown, and dealt with on account of the Crown (*vide* Notice No. 5,010):

And whereas Wannigamage Don Andreas made claim thereto, and whereas the said claimant came to an agreement in writing dated March 11, 1914, whereby in consideration of the Settlement Officer settling as private property otherwise than under the Waste Lands Ordinances lots 366½ and 367A in the same block survey preliminary plan, he withdrew his claim to the said lot 416, I, Mungo Tennent Archibald, Special Officer appointed under section 28 of the said Ordinances, under and by virtue of the powers vested in me in that behalf by section 4 of the said Ordinances, do hereby on September 12, 1914, order and declare under section 4, sub-section (1), of the said Ordinances, that the said land, as more fully described herein below, is the property of the Crown.

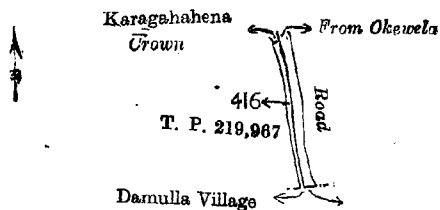
Description of the Land referred to.

The following lot situated in the village of Pallattara, in the West Giruwa pattu of the Hambantota District, in the Southern Province, as described in the annexed diagram:—

Preliminary plan 263.

Lot.	Name of Land.	Extent, A. R. P.
416	Arehena	0 0 23

and bounded as follows: on the north by Karagahahena claimed by Wannigamage Don Dines; on the east by the road from Okewella to Damulla; on the south by the village limit of Damulla; on the west by T. P. 219,967.



Surveyor-General's Office,
Colombo, July 21, 1913.

Scale of 8 Chains to an Inch.

A. J. WICKWAR,
for Surveyor-General.

September 12, 1914. M. T. ARCHIBALD,
Special Officer.

Hambantota S. O. No. 1,190.

Order under Section 4, Sub-section (1), of "The Waste Lands Ordinances of 1897, 1899, 1900, and 1903,"
declaring Lands to be Crown Property.

In the matter of the lands commonly called or known as PUNCHIDIYAWEKANDA (bund), PUNCHIDIYAWEWA (tank), GEWALGAWAWEWA, situate in the village of Pallattara, in the West Giruwa pattu of the Hambantota District, in the Southern Province, and of "The Waste Lands Ordinances of 1897, 1899, 1900, and 1903."

WHEREAS in pursuance of section 1 of the said Ordinances it was duly declared and notified on September 26, 1913, that if no claim to the lands commonly called or known as PUNCHIDIYAWEKANDA (bund), PUNCHIDIYAWEWA (tank), GEWALGAWAWEWA, situate in the village of Pallattara, in the West Giruwa pattu of the Hambantota District, in the Southern Province, containing in extent 2 roods and 9 perches, and shown as lots 31A, 31B, 46E in preliminary plan 263, and in the annexed diagrams, was made to Walter Ernest Wait, Special Officer appointed under section 28 of the said Ordinances, within the period of three months from the date specified in the said notice, such lands would be declared to be the property of the Crown (*vide* Notice No. 5,010):

And whereas Arambage Babunhamy made claim thereto, and Walter Ernest Wait, Special Officer appointed under section 28 of the said Ordinances, made due inquiry into such claim, and whereas the said claimant and the aforesaid Walter Ernest Wait, Special Officer, with the consent of His Excellency the Governor, came to an agreement in writing dated March 12, 1914, concerning the said land under section 4, sub-section (1), of the said Ordinances, whereby it was agreed that the said claimant should be declared the purchaser of the said land upon payment, on or before June 12, 1914, to the Assistant Government Agent of Hambantota, of a sum of Rupees Ten only (Rs. 10), as the purchase amount of the said lands, and whereas it was further agreed by the said agreement that in default of such payment the claim of the said claimant to the said lands in respect of which the said payment was to be made should be considered to have been withdrawn, and the said lands should be declared to be the property of the Crown; and whereas the said claimant has failed to make the said payment by the due date, the said lands, as more fully described herein below, are hereby declared to be the property of the Crown.


Description of the Lands referred to.

The following lots situated in the village of Pallattara, in the West Giruwa pattu of the Hambantota District, in the Southern Province, as described in the annexed diagrams:—

I.—Preliminary plan 263.

Lot.	Name of Land.	Extent, A. R. P.
31A	Punchideniyawekanda (bund)	0 0 1
31B	Punchideniyawewa (tank)	0 1 16
		0 1 17

and bounded as follows: on the north by Pallattariyehena sold by the Crown; on the east by and south Pansalawatta claimed by Pallattarameda Pansala; on the west by Punchideniya claimed by Mirinelihe Bai Appu and others.



Surveyor-General's Office,
Colombo, July 21, 1913.

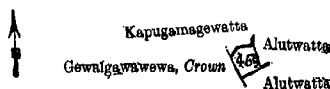
Scale of 8 Chains to an Inch.

A. J. WICKWAR,
for Surveyor-General.

II.—Preliminary plan 263.

Lot.	Name of Land.	Extent, A. R. P.
46E	Gewalgawawewa	0 0 32

and bounded as follows: on the north by Kapugamagewatta sold by the Crown; on the east and south by Alutwatta sold by the Crown; on the west by Gewalgawawewa declared to be the property of the Crown under the Waste Lands Ordinances.



Surveyor-General's Office,
Colombo, July 21, 1913.

Scale of 8 Chains to an Inch.

A. J. WICKWAR,
for Surveyor-General.

September 12, 1914.
M. T. ARCHIBALD,
Special Officer.

Kurunegala S. O. No. 902.

Order under Section 2 of "The Waste Lands Ordinances of 1897, 1899, 1900, and 1903,"
declaring Lands to be Crown Property.

In the matter of the lands commonly called or known as GANSABHAWA PARA, GAMA-ELA, POLGAMULA-ELA, &c., situate in the village of Ketawala, in the Gannawa korale of the Weudawili hatpattu of the Kurunegala District, in the North-Western Province, and of "The Waste Lands Ordinances of 1897, 1899, 1900, and 1903."

THE notice required by section 1 of "The Waste Lands Ordinances of 1897, 1899, 1900, and 1903," having been duly published in manner prescribed by that section in respect of the above-named lands (*vide* Notice No. 5,207), and no claim having been made to the said lands or to any interest therein within the period of three months from the date specified in the said notice, I, Thomas Graham Willett, Special Officer appointed under section 28 of the said Ordinances, under and by virtue of the powers vested in me in that behalf by section 2 of the said Ordinances, do hereby, on September 3, 1914, order and declare that the said lands, as more fully described herein below, situate in the village of Ketawala, in the Gannawa korale of the Weudawili hatpattu of the Kurunegala District, in the North-Western Province, and shown as lots 2, 8, 34, 115, 145, 147 in preliminary plan 1,517 and in the annexed diagrams, and containing in extent 59 acres 3 roods and 10 perches, are the property of the Crown.

Description of the Lands referred to.

The following lots situated in the village of Ketawala, in the Gannawa korale of the Weudawili hatpattu of the Kurunegala District, in the North-Western Province, as described in the annexed diagrams :—

I.—Preliminary plan 1,517.

Lot.	Name of Land.	Extent, A. R. P.
2	Gansabhawa para	2 1 9

and bounded as follows : on the north by the village limit of Gonagala, Habahena sold by the Crown, Mudanamadekumbura claimed by Wansapura Arachchilage Amangira and others, Kundalugaledeniya claimed by Edirisingha Arachchilage Bilinda Dewaya and others, Bogahamulawatta sold by the Crown, Udadeniyewatta claimed by Singhamuni Arachchilage Kiri Punched and others, Bogahamula-aswedduma claimed by Singamuni Arachchilage Amangira, the village limit of Gonagala, Lindagawakumbura claimed by Ranasin Mudiyansele Koralalage Dingirihamy and others, the Gama-ela, Gederawatta claimed by Ranasingha Mudiyansele Koralalagegedera Dingirihamy and others, the Gama-ela, Hapugahamulahena claimed by Ranasinghe Mudiyansele Bandirala, Kongahamulahena sold by the Crown, Kahatagahamulahenawatta claimed by Lokugamage Cornelis, Kongahamulahena sold by the Crown, Kudugalahena claimed by Singhamuni Arachchilage Handuna and others, Millagahamulahena belonging to Crown, Udupitiyawatta sold by the Crown, Ketakalagahamulawatta sold by the Crown, Ketakalagahamulahena sold by the Crown, Wetagawahena sold by the Crown, Wetagawawatta sold by the Crown, Asweddumakumbura claimed by Ranasin Mudiyansele Bandirala ; on the east by the village limit of Dunukewatta, Nayhena belonging to the Crown, Nayhena sold by the Crown, Karawgahamulahena belonging to the Crown, Ketakalagahamulahena sold by the Crown, Udupitiyahena sold by the Crown, Millagahamulahena belonging to the Crown, Kudugalahawatta sold by the Crown, Tibbotugollehena sold by the Crown, Udupitiyehena claimed by Lokugamage Cornelis, Kongahamulahena claimed by Yapa Mudiyansele Kiri Banda, Nagahamulawatta sold by the Crown, Ketakalagahamulahena belonging to the Crown, Peragastennehena belonging to the Crown, Peragastennehena sold by the Crown, the village limit of Dunukewatta ; on the south by Eriyagahamadittehena belonging to the Crown, Eriyagahamadittehena sold by the Crown, Peragastennehena sold by the Crown, Bulugahamulahena sold by the Crown, Bulugahamulawattehena claimed by Munasingha Mudiyansele Tikiri Menika and others, Nagahamulahena sold by the Crown, Kadewatta claimed by Lokugamage Cornelis, the Gama-ela, Gedarawatta claimed by Ranasingha Mudiyansele Koralalagegedera Dingirihamy and others, Amukotuwwatta claimed by Herath Mudiyansele Herathhamy, Amukotuwwatta claimed by Dingira Veda, Meegahamulakumbura claimed by Wansapura Arachchilage Lassama Dewaya and others, Boraluwelindagawahena sold by the Crown, Godaparagahamula-aswedduma claimed by Munasin Mudiyansele Mudalihamy and others, Godaparagahahena sold by the Crown, Bogahamulahena sold by the Crown, Koondalugollewatta sold by the Crown, Habahena sold by the Crown ; on the west by the boundary of Tiragandahaye korale.

[For Diagram see page 228.]

II.—Preliminary plan 1,517.

Lot.	Name of Land.	Extent, A. R. P.
8	Gama-ela	1 1 34

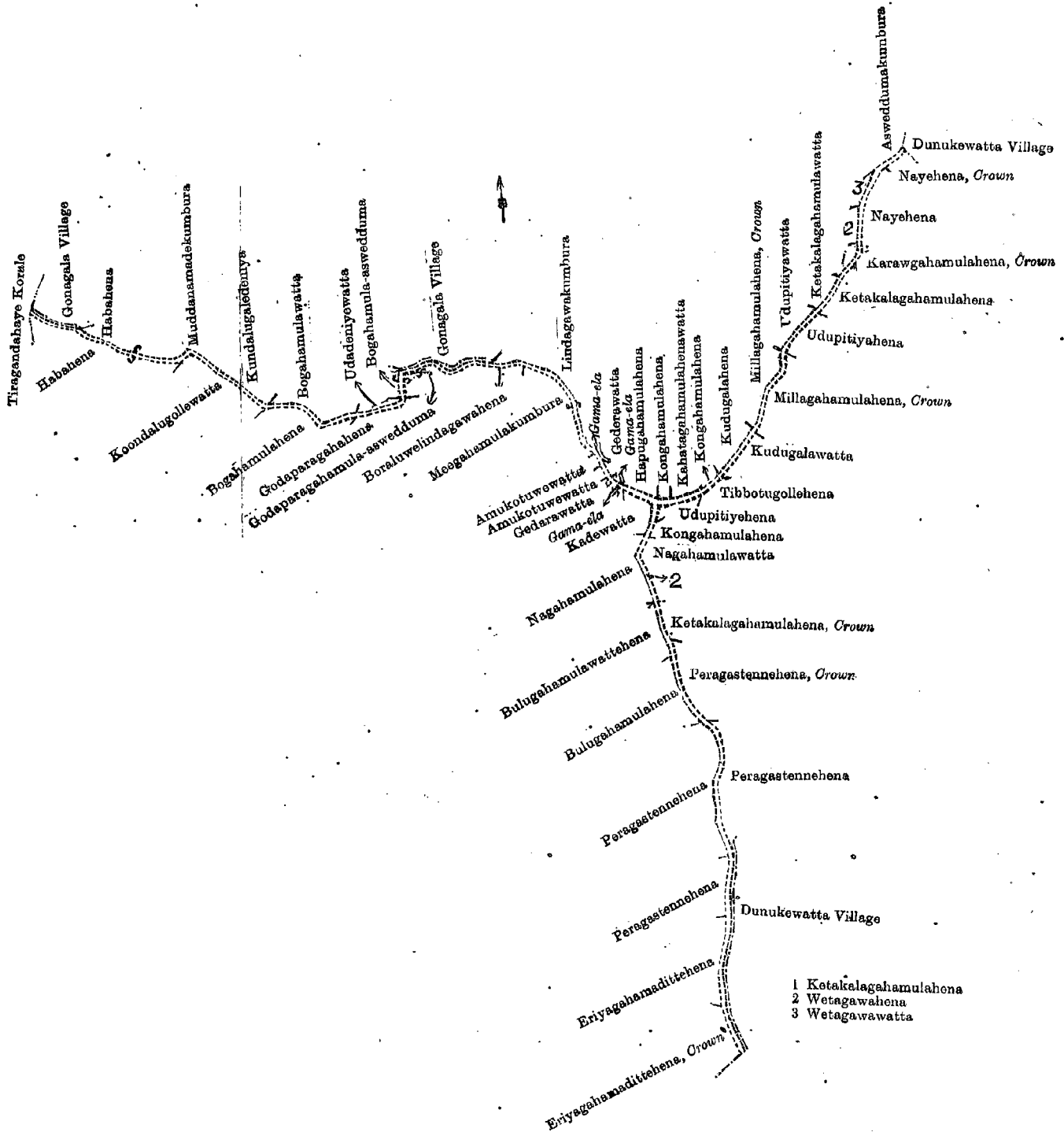
and bounded as follows : on the north by the Ganinna-ela (the village limit of Gonagala) ; on the east by Watawana claimed by Edirisin Arachchilage Lassamaya Dewaya, Welagawahena sold by the Crown, Asweddumekanatiyahena belonging to the Crown, Asweddumkaratiya claimed by Munasin Mudiyansele Mudalihamy, Meegahamulakumbura claimed by Edirisin Arachchilage Silinda Dewaya and others, Hapugahamulahena claimed by Ranasingha Mudiyansele Bandirala, a Gansabhawa para, Gedarawatta claimed by Ranasingha Mudiyansele Koralalagegedera Dingirihamy, Bandirala, and another, Nagahamulahena sold by the Crown, Wanniyakosgahamulahena claimed by Lokugamage Cornelis ; on the south by Korabatakosgahamulawattehena claimed by Ranasingha Mudiyansele Koralalagegedera Dingirihamy and others, Gederawatta claimed by Munasingha Mudiyansele Mudiyanse *alias* Mudalihamy, Lindagawahena claimed by Ranasingha Mudiyansele Koralalagegedera Dingirihamy and others, Thalagahamulawatta claimed by Herat Mudiyansele Koralalagegedera Dingirihamy and others, Paranagederawatta claimed by Ranasingha Mudiyansele Koralalagegedera Dingirihamy and others, Ritigahamulahena belonging to the Crown, Poragedayaihena sold by the Crown, Ketawalekandamukalana^a belonging to the Crown ; on the west by Hitigetennehena claimed by Edirisingha Arachchilage Kiri Punched Dewaya, Diganehena sold by the Crown, Peelamulahena claimed by Herat Mudiyansele Mudiyanse Vedarala and others, Lindagawahenewatta claimed by Koralalagegedera Punchirala and others, Lindagawawatta claimed by Ranasingha Mudiyansele Koralalagegedera Dingirihamy and others, Paranagederawatta claimed by Menikpura Arachchilage Amangira and others, Paranagederawatta claimed by Menikpuralage Menika, Kadumbiriyagahamulawatta claimed by Sawsiri of Ketawala, Kadumbiriyagahamulahena claimed by Palipana Ratamahatmaya, Beligahamulawatta claimed by Edirisingha Arachchilage Silinda Vel-Dewaya, Gederawatta claimed by Ranasinghe Mudiyansele Koralalagegedera Dingirihamy and others, a Gansabhawa para, Medakumbura claimed by Munasin Mudiyansele Mudalihamy and others.

[For Diagram see page 229.]

III.—Preliminary plan 1,517.

Lot.	Name of Land.	Extent, A. R. P.
34	Polgahanula-ela	0 0 23

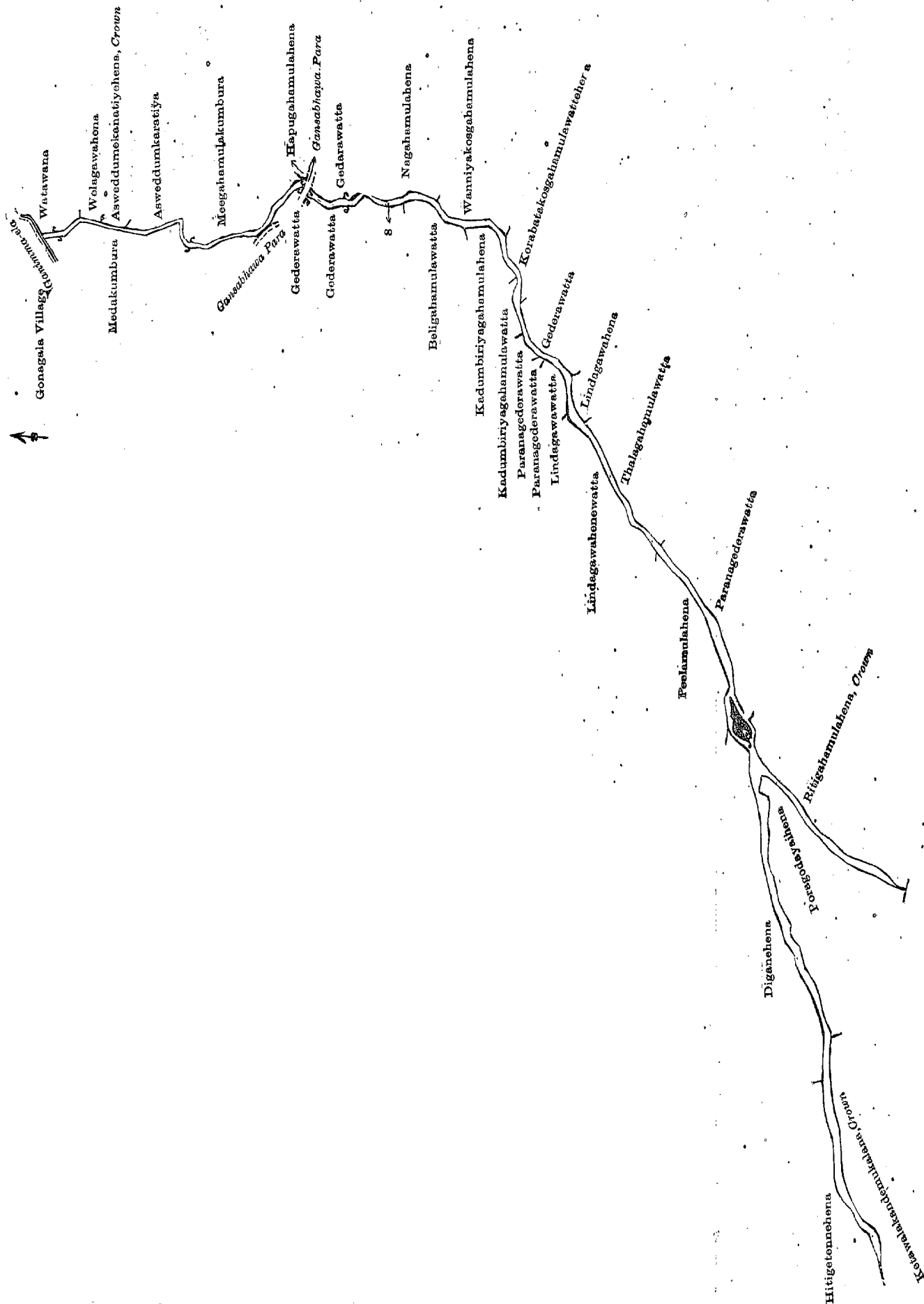
and bounded as follows : on the north by Uguressagahamulahena belonging to the Crown ; on the east by Polgahamulahena sold by the Crown, Siyambalagahamadewatta sold by the Crown, Polgahamulahena sold by the Crown ; on the south by Polgahamulahena sold by the Crown, Siyambalagahamadekumbura claimed by Edirisin Arachchilage Silinda Dewaya and others, Siyambalagahamadewatta sold by the Crown ; on the west by Siyambalagahamadewatta sold by the Crown, Tibbotugollehena sold by the Crown, Millagahamulahena belonging to the Crown, Udupitiyahena sold by the Crown.



Surveyor-General's Office,
Colombo, March 9, 1914.

Scale of 8 Chains to an Inch.

A. H. G. DAWSON,
for Surveyor-General.

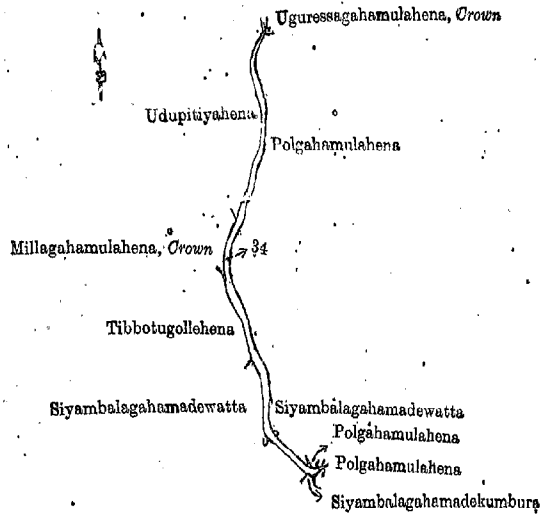


Surveyor-General's Office,
Colombo March 9, 1914.

Scale of 4 Chains to an Inch.

A. H. G. DAWSON,
for Surveyor-General.

D 5



Surveyor-General's Office,
Colombo, March 9, 1914.

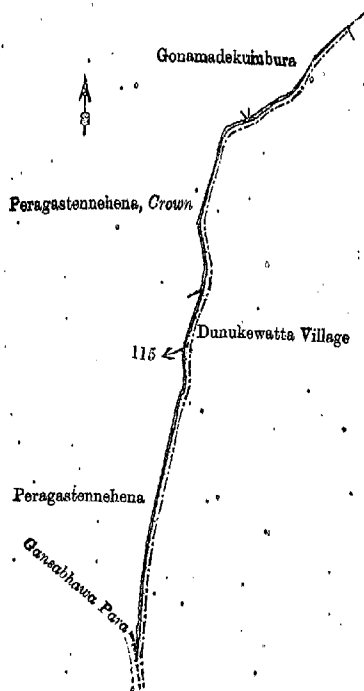
Scale of 4 Chains to an Inch.

A. H. G. DAWSON,
for Surveyor-General.

IV.—Preliminary plan 1,517.

Lot.	Name of Land.	Extent, A. R. P.
115	Mala-ela	0 0 13

and bounded as follows: on the north by Peragastennehena belonging to the Crown, Gonamadekumbura claimed by Edirisinha Arachchilage Dingira and others; on the east by the village limit of Dunukewatta; on the south by the Gansabhawa para; on the west by Peragastennehena sold by the Crown, Peragastennehena belonging to the Crown.



Surveyor-General's Office,
Colombo, March 9, 1914.

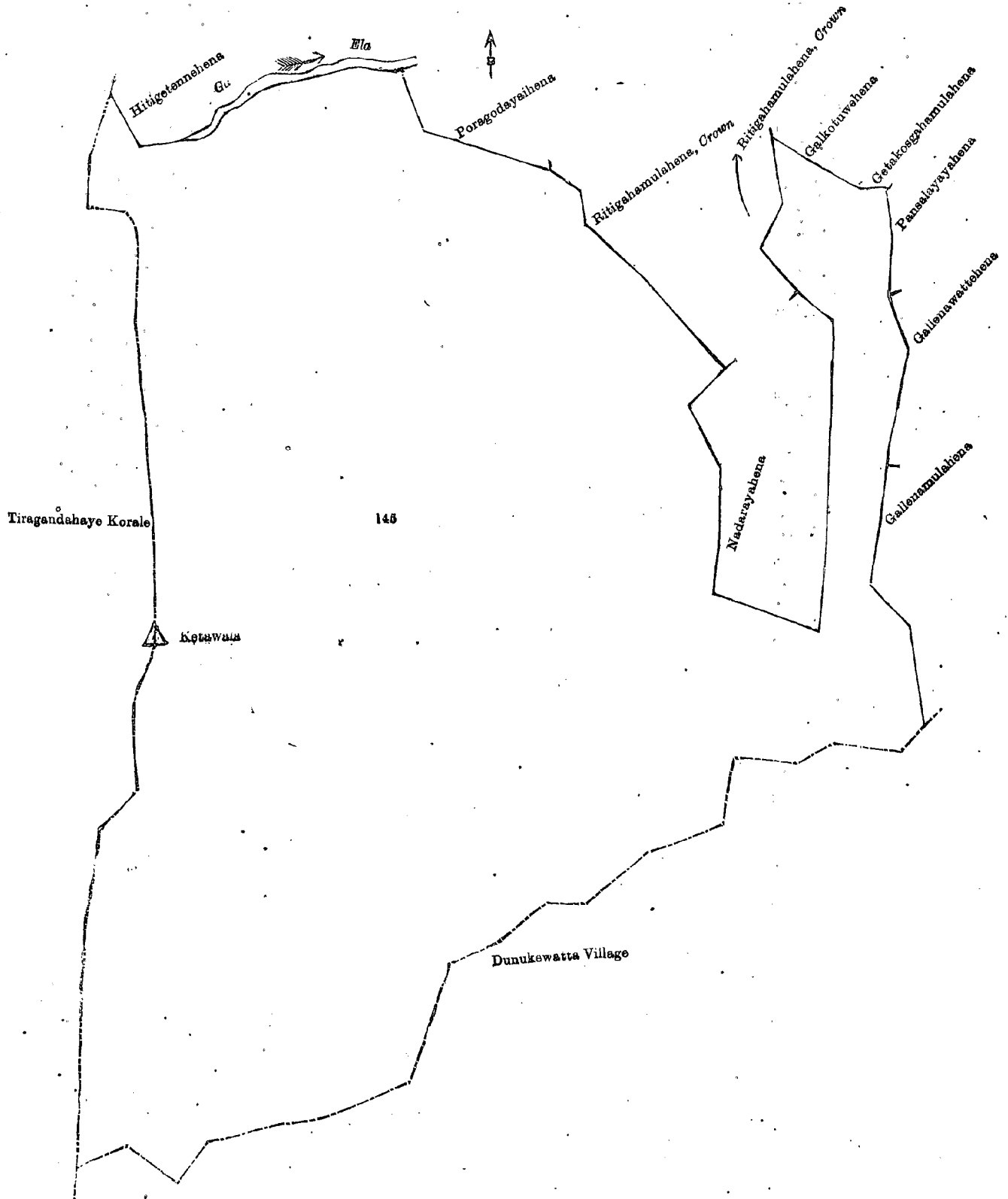
Scale of 4 Chains to an Inch.

A. H. G. DAWSON,
for Surveyor-General.

V.—Preliminary plan 1,517.

Lot.	Name of Land.	Extent, A. R. P.
145	Ketawelekandemukalana	65 1 31

and bounded as follows: on the north by Hitigetennahena claimed by Edirisinha Arachchilage Kiri Punchedewaya, the Gama-ela, Poragodayihena sold by the Crown, Ritigahamulahena belonging to the Crown, Nadarayahena claimed by Haturusinhayalage Kira and others, Ritigahamulahena belonging to the Crown, Galkotuwehena sold by the Crown, Getakosgahamulahena sold by the Crown; on the east by Pansalayayahena sold by the Crown, Gallenawattahena claimed by Munasinghe Mudiyansele Mudiyanse alias Mudalihamy and others, Gallenamulahena sold by the Crown; on the south by the village limit of Dunukewatta; on the west by the boundary of Tirigandahaye korale.



Surveyor-General's Office,
Colombo, March 9, 1914.

Scale of 4 Chains to an Inch.

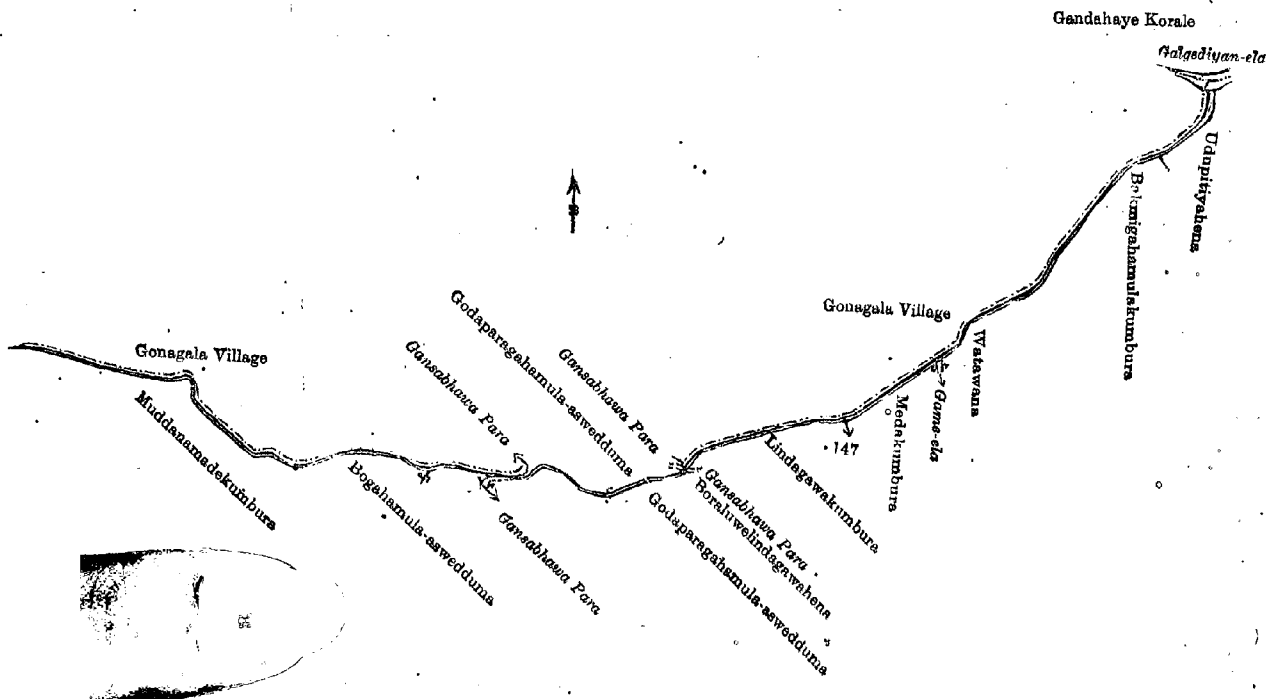
A. H. G. DAWSON,
for Surveyor-General.

VI.—Preliminary plan 1,517.

Lot.	Name of Land.	Extent, A. B. P.
147	Ganimme-ela	0 1 20

and bounded as follows: on the north by the village limit of Gonagala, the Gansabhawa para, Godaparaghamula-aswedduma claimed by Munasin Mudiyansele Mudalihamy and others, the village limit of Gonagala, the Galgediyan-ela (the boundary of Gandahaye korale); on the east by Udapitiahena sold by the Crown, Bakmigahamulakumbura claimed

by Dharmapala Unnanse, Watawana claimed by Edirisin Arachchilage Lassamaya Dewaya, the Gama-ela, Medakumbura claimed by Munasin Mudiyanseleage Mudalihamy ; on the south by Lindagawakumbura claimed by Ranasin Mudiyanseleage Korallage Dingirihamy and others, Boraluwelindagawahena sold by the Crown, Godaparagahamula-aswedduma claimed by Munasin Mudiyanseleage Mudalihamy and others, the Gansabhawa para ; on the west by Bogahamula-aswedduma claimed by Singamuni Arachchiyalage Amangira, Muddanamadekumbura claimed by Wansapura Arachchilage Amangira and others.



Surveyor-General's Office,
Colombo March 9, 1914.

Scale of 4 Chains to an Inch.

A. H. G. DAWSON,
for Surveyor-General.

T. G. WILLETT,
Special Officer.
September 3, 1914.

Uva S. O. No. 1,905.

**Order under Section 2 of "The Waste Lands Ordinances of 1897, 1899, 1900, and 1903,"
declaring Lands to be Crown Property.**

In the matter of the lands commonly called or known as Hamillatennapatana, Dehigahawattehena, &c., situate in the village of Gamewela, in the Kandukara korale of the Buttala division, in the Province of Uva, and of "The Waste Lands Ordinances of 1897, 1899, 1900, and 1903."

THE notice required by section 1 of "The Waste Lands Ordinances of 1897, 1899, 1900, and 1903," having been duly published in manner prescribed by that section in respect of the above-named lands (*vide* Notice No. 5,203), and no claim having been made to the said lands or to any interest therein within the period of three months from the date specified in the said notice, I, John Murray Davies, Special Officer appointed under section 28 of the said Ordinances, under and by virtue of the powers vested in me in that behalf by section 2 of the said Ordinances, do hereby on September 3, 1914, order and declare that the said lands, as more fully described herein below, situate in the village of Gamewela, in the Kandukara korale of the Buttala division, in the Province of Uva, and shown as lot 29½, 29½, 29½A, 29½B, 29½ in preliminary plan 214 and in the annexed diagrams, and containing in extent 4 acres and 21 perches, are the property of the Crown.

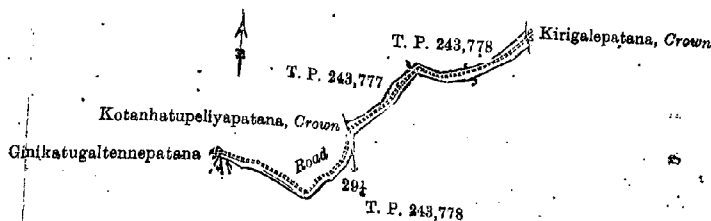
Description of the Lands referred to.

The following lots situate in the village of Gamewela, in the Kandukara korale of the Buttala division, in the Province of Uva, as described in the annexed diagrams :—

I.—Preliminary plan 214.

Lot.	Name of Land.	Extent, A. R. P.
29½	Hamillatennapatana, Dehigahawattehena	0 2 35

and bounded as follows : on the north by a road, Kotanhatupeliyapatana belonging to Crown, T. P. 243,777, T. P. 243,778 ; on the east by Kirigalepatana claimed by the Crown ; on the south by T. P. 243,778 ; on the west by Ginikatugaltennepatana sold by the Crown.



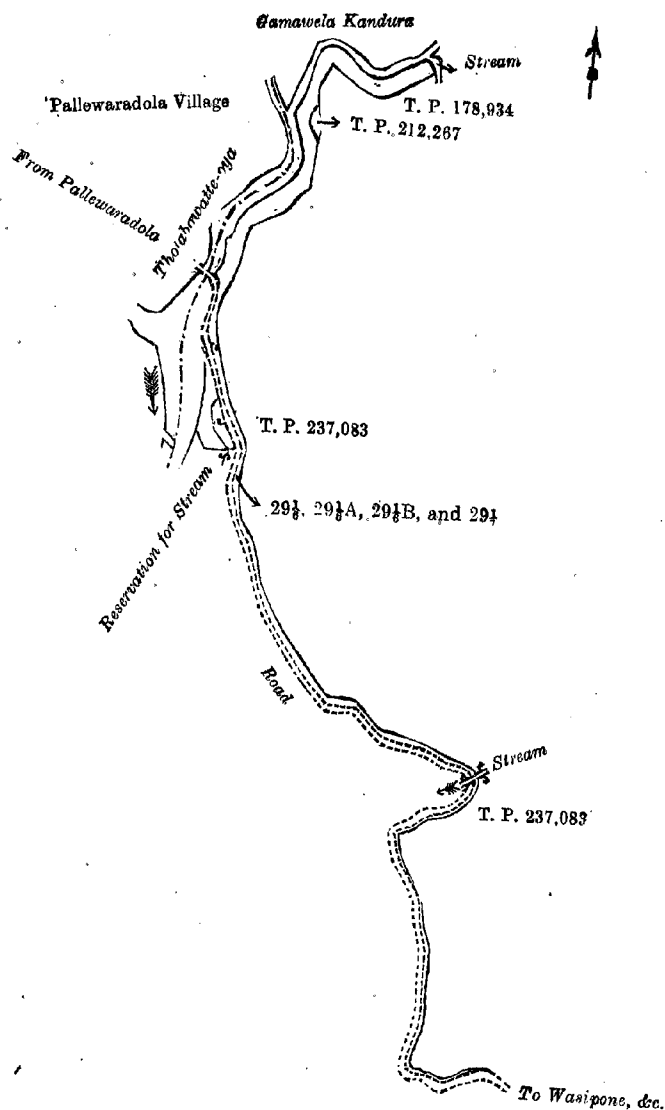
Surveyor-General's Office,
Colombo, March 16, 1914.

Scale of 8 Chains to an Inch.

G. K. THORNHILL,
for Acting Surveyor-General

		II. — Preliminary plan 214.		Extent, A. R. P.	
Lot.	Name of Land.				
29½	Stream reservation	1	3 5
29½A	Road reservation	0	3 13
29½B	Do.	0	1 16
29¼	Reservation for road and stream	0	1 32
				3	1 26

and bounded as follows: on the north by the Gamawelakandura; on the east by a stream, T. P. 178,934, T. P. 212,267, T. P. 237,083, a stream, T. P. 237,083, the road from Wasipone, &c., to Pallewaradola; on the south by the road from Wasipone, &c., to Pallewaradola; on the west by the road from Wasipone, &c., to Pallewaradola, a reservation for stream (the village limit of Pallewaradola), the Tholabowatta-oya.



Surveyor-General's Office,
Colombo, March 16, 1914.

Scale of 8 Chains to an Inch.

G. K. THORNHILL,
for Acting Surveyor-General.

J. M. DAVIES,
Special Officer.

September 3, 1914.

Ratnapura S. O. No. 180.

Order under Section 4, Sub-section (1), of "The Waste Lands Ordinances of 1897, 1899, 1900, and 1903."

In the matter of the land commonly called or known as Mangalapallehena, situate in the village of Palawela, in the Nawadun korale, of the Ratnapura District, in the Province of Sabaragamuwa, and of "The Waste Lands Ordinances of 1897, 1899, 1900, and 1903."

WHEREAS in pursuance of section 1 of the said Ordinances it was duly declared and notified on April 19, 1912, that if no claim to the land commonly called or known as Mangalapallehena, situate in the village of Palawela, in the Nawadun korale of the Ratnapura District, in the Province of Sabaragamuwa, containing in extent 5 acres, and shown as lot 8Q in preliminary plan 60 and in the annexed diagram, was made to Howard Orme Fox, Special Officer appointed under section 28 of the said Ordinances, within the period of three months from the date specified in the said notice, such land would be declared the property of the Crown, and dealt with on account of the Crown (*vide* Notice No. 4,394).

And whereas (1) Egodayalaye Pinsetuwa, (2) ditto Gunaya made claim thereto, and Howard Orme Fox, Special Officer appointed under section 28 of the said Ordinances, made due inquiry into such claim, and whereas the said claimants and the aforesaid Howard Orme Fox, Special Officer, with the consent of His Excellency the Governor, came to an agreement in writing dated September 14, 1912, concerning the said land, under section 4, sub-section (1), of the said Ordinances, whereby it was agreed that the said claimants should be declared the purchasers of the said land upon payment, on or before November 14, 1912, to the Government Agent at Ratnapura, of a sum of Rupees Thirty-seven and Cents Fifty only (Rs. 37.50), as the purchase amount of the said land, and whereas the said amount has been duly paid by the said claimants, they are hereby, in pursuance of the agreement afore-mentioned, declared to be the purchasers of the said land, as more fully described herein below.

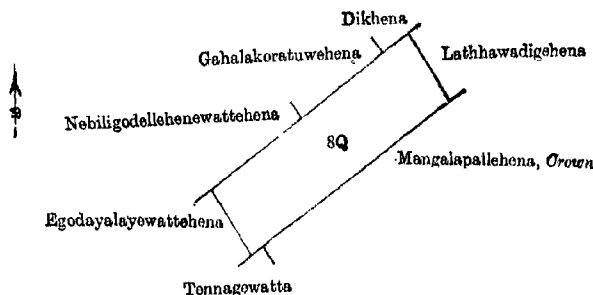
Description of the Land referred to.

The following lot situated in the village of Palawela, in the Nawadun korale of the Ratnapura District, in the Province of Sabaragamuwa, as described in the annexed diagram :—

Preliminary plan 60.

Lot.	Name of Land.	Extent, A. R. P.
8Q	Mangalapallehena	5 0 0

and bounded as follows : on the north by Nebiligodellehenewattehena claimed by Egodayalaye Gunaya and others, Gahalakoratuwehena claimed by Egodayalaye Kiri Asanga and others, Dikhena sold to Naiyandikarayalage Ratuganita Gura under the Waste Lands Ordinances ; on the east by Lathhawadigehena sold to Udagalaye Petanmali and another under the Waste Lands Ordinances ; on the south by Mangalapallehena belonging to the Crown, Tennagowatta claimed by Kiribantina and others ; and on the west by Egodayalayewattehena claimed by Mudduwe Wedamahatmaya.



Surveyor-General's Office,
Colombo, May 12, 1914.

Scale of 8 Chains to an Inch.

G. K. THORNHILL,
for Acting Surveyor-General.

July 10, 1914.

W. E. WAIT,
Special Officer.

Ratnapura S. O. No. 181.

Order under Section 4, Sub-section (1), of "The Waste Lands Ordinances of 1897, 1899, 1900, and 1903."

In the matter of the land commonly called or known as Ranhotiyagehena, situate in the village of Palawela, in the Nawadun korale of the Ratnapura District, in the Province of Sabaragamuwa, and of "The Waste Lands Ordinances of 1897, 1899, 1900, and 1903."

WHEREAS in pursuance of section 1 of the said Ordinances it was duly declared and notified on April 19, 1912, that if no claim to the land commonly called or known as Ranhotiyagehena, situate in the village of Palawela, in the Nawadun korale of the Ratnapura District, in the Province of Sabaragamuwa, containing in extent 2 acres and 7 perches, and shown as lot 8R in preliminary plan 60 and in the annexed diagram, was made to Howard Orme Fox, Special Officer appointed under section 28 of the said Ordinances, within the period of three months from the date specified in the said notice, such land would be declared the property of the Crown, and dealt with on account of the Crown (*vide* Notice No. 4,394) :

And whereas Gamage Sayneris Appuhamy made claim thereto, and Howard Orme Fox, Special Officer appointed under section 28 of the said Ordinances, made due inquiry into such claim, and whereas the said claimant and the aforesaid Howard Orme Fox, Special Officer, with the consent of His Excellency the Governor, came to an agreement in writing dated September 16, 1912, concerning the said land, under section 4, sub-section (1), of the said Ordinances, whereby it was agreed that the said claimant should be declared the purchaser of the said land upon payment, on or before November 16, 1912, to the Government Agent at Ratnapura, of a sum of Rupees Fifteen only (Rs. 15), as the purchase amount of the said land, and whereas the said amount has been duly paid by the said claimant, he is hereby, in pursuance of the agreement afore-mentioned, declared to be the purchaser of the said land, as more fully described herein below.

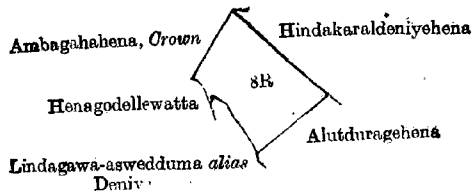
Description of the Land referred to.

The following lot situated in the village of Palawela, in the Nawadun korale of the Ratnapura District, in the Province of Sabaragamuwa, as described in the annexed diagram :—

Preliminary plan 60.

Lot.	Name of Land.	Extent, A. R. P.
8R	Ranhotiyagehena	2 0 7

and bounded as follows : on the north and east by Hindakaraldeniyehena sold under the Waste Lands Ordinances to Yamange Suwanda and six others ; on the south by Alutduragehena sold under the Waste Lands Ordinances to Yamange Ukkutahana ; on the west by Lindagaya-aswedduma alias deniya claimed by Ranhotige Ukkutena, Henagodellewatta claimed by Ranhotige Ukkutena and others, Ambagehahena belonging to the Crown.



Surveyor-General's Office,
Colombo, May 12, 1914.

Scale of 8 Chains to an Inch.

G. K. THORNHILL,
for Acting Surveyor-General.

July 10, 1914.

W. E. WAIT,
Special Officer.

Ratnapura S. O. No. 182.

Order under Section 4, Sub-section (1), of "The Waste Lands Ordinances of 1897, 1899, 1900, and 1903."

In the matter of the land commonly called or known as Hiripankandureheha, situate in the village of Palawela, in the Nawadun korale of the Ratnapura District, in the Province of Sabaragamuwa, and of "The Waste Lands Ordinances of 1897, 1899, 1900, and 1903."

WHEREAS in pursuance of section 1 of the said Ordinances it was duly declared and notified on April 19, 1912, that if no claim to the land commonly called or known as Hiripankandureheha, situate in the village of Palawela, in the Nawadun korale of the Ratnapura District, in the Province of Sabaragamuwa, containing in extent 3 roods and 12 perches, and shown as lot 8AE in preliminary plan 60 and in the annexed diagram, was made to Howard Orme Fox, Special Officer appointed under section 28 of the said Ordinances, within the period of three months from the date specified in the said notice, such land would be declared the property of the Crown, and dealt with on account of the Crown (*vide* Notice No. 4,394):

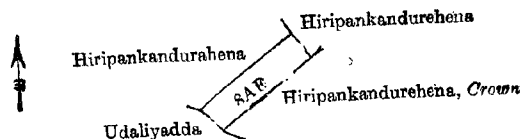
And whereas Balitiyannalage Laminkira made claim thereto, and Howard Orme Fox, Special Officer appointed under section 28 of the said Ordinances, made due inquiry into such claim, and whereas the said claimant and the aforesaid Howard Orme Fox, Special Officer, with the consent of His Excellency the Governor, came to an agreement in writing dated September 16, 1912, concerning the said land, under section 4, sub-section (1), of the said Ordinances, whereby it was agreed that the said claimant should be declared the purchaser of the said land upon payment, on or before November 16, 1912, to the Government Agent at Ratnapura, of a sum of Rupees Five and Cents Sixty-three only (Rs. 5.63), as the purchase amount of the said land, and whereas the said amount has been duly paid by the said claimant, he is hereby, in pursuance of the agreement afore-mentioned, declared to be the purchaser of the said land, as more fully described herein below.

Description of the Land referred to.

The following lot situated in the village of Palawela, in the Nawadun korale of the Ratnapura District, in the Province of Sabaragamuwa, as described in the annexed diagram:—

Lot.	Name of Land.	Preliminary plan 60.	Extent, A. R. P.
8AE	Hiripankandureheha	0 3 12

and bounded as follows: on the north by Hiripankandureheha sold under the Waste Lands Ordinances to Yamange Suwanda and six others; on the east by Hiripankandureheha claimed by Yamange Suwanda and others; on the south by Hiripankandureheha belonging to the Crown; on the west by Udaliyadda claimed by Mahadurage Caronis and others.



Surveyor-General's Office,
Colombo, May 12, 1914.

Scale of 8 Chains to an Inch.

G. K. THORNHILL,
for Acting Surveyor-General.

July 10, 1914.

W. E. WAIT,
Special Officer.

Ratnapura S. O. No. 183.

Order under Section 4, Sub-section (1), of "The Waste Lands Ordinances of 1897, 1899, 1900, and 1903."

In the matter of the land commonly called or known as Millagahadeniyehena, situate in the village of Palawela, in the Nawadun korale of the Ratnapura District, in the Province of Sabaragamuwa, and of "The Waste Lands Ordinances of 1897, 1899, 1900, and 1903."

WHEREAS in pursuance of section 1 of the said Ordinances it was duly declared and notified on April 19, 1912, that if no claim to the land commonly called or known as Millagahadeniyehena, situate in the village of Palawela, in the Nawadun korale of the Ratnapura District, in the Province of Sabaragamuwa, containing in extent 1 acre 2 roods and 2 perches, and shown as lot 8H in preliminary plan 60 and in the annexed diagram, was made to Howard Orme Fox, Special Officer appointed under section 28 of the said Ordinances, within the period of three months from the date specified in the said notice, such land would be declared the property of the Crown, and dealt with on account of the Crown (*vide* Notice No. 4,394):

And whereas Mr. Marcellus de Abrew Abeyesinha made claim thereto, and Howard Orme Fox, Special Officer appointed under section 28 of the said Ordinances, made due inquiry into such claim, and whereas the said claimant and the aforesaid Howard Orme Fox, Special Officer, with the consent of His Excellency the Governor, came to an agreement in writing dated September 14, 1912, concerning the said land, under section 4, sub-section (1), of the said Ordinances, whereby it was agreed that the said claimant should be declared the purchaser of the said land upon payment, on or before

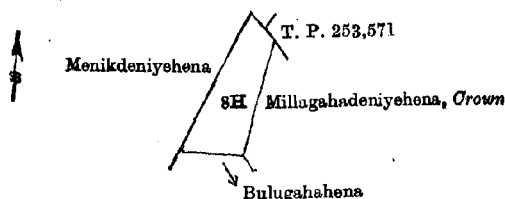
November 14, 1912, to the Government Agent at Ratnapura, of a sum of Rupees Twenty-two and Cents Fifty only (Rs. 22·50), as the purchase amount of the said land, and whereas the said amount has been duly paid by the said claimant, he is hereby, in pursuance of the agreement afore-mentioned, declared to be the purchaser of the said land, as more fully described herein below.

Description of the Land referred to.

The following lot situated in the village of Palawela, in the Nawadun korale of the Ratnapura District, in the Province of Sabaragamuwa, as described in the annexed diagram :—

Lot.	Name of Land.	Preliminary plan 60.	Extent, A. R. P.
8H	Millagahadeniyehena		1 2 2

and bounded as follows : on the north by Menikdeniyehena claimed by Weragama Rabbodage Appuhamy and others, T. P. 253,571 ; on the east by Millagahadeniyehena belonging to the Crown ; on the south by Bulugahahena sold to Lathhawadige Gunasonda under the Waste Lands Ordinances ; on the west by Menikdeniyehena claimed by Weragama Rabbodage Appuhamy and others.



Surveyor-General's Office,
Colombo, May 12, 1914.

Scale of 8 Chains to an Inch.

G. K. THORNHILL,
for Acting Surveyor-General.

July 10, 1914.

W. E. WAIT,
Special Officer.

Ratnapura S. O. No. 184.

Order under Section 4, Sub-section (1), of "The Waste Lands Ordinances of 1897, 1899, 1900, and 1903."

In the matter of the land commonly called or known as Kuduwannatahena, situate in the village of Palawela, in the Nawadun korale of the Ratnapura District, in the Province of Sabaragamuwa, and of "The Waste Lands Ordinances of 1897, 1899, 1900, and 1903."

WHEREAS in pursuance of section 1 of the said Ordinances it was duly declared and notified on April 19, 1912, that if no claim to the land commonly called or known as Kuduwannatahena, situate in the village of Palawela, in the Nawadun korale of the Ratnapura District, in the Province of Sabaragamuwa, containing in extent 2 acres, 1 rood and 14 perches, and shown as lot 8AF in preliminary plan 60, and in the annexed diagram, was made to Howard Orme Fox, Special Officer appointed under section 28 of the said Ordinances, within the period of three months from the date specified in the said notice, such land would be declared the property of the Crown, and dealt with on account of the Crown (*vide* Notice No. 4,394) :

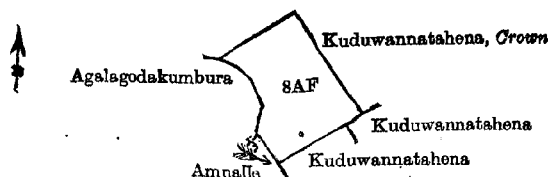
And whereas Mahadurage Sinamali made claim thereto, and Howard Orme Fox, Special Officer appointed under section 28 of the said Ordinances, made due inquiry into such claim, and whereas the said claimant and the aforesaid Howard Orme Fox, Special Officer, with the consent of His Excellency the Governor, came to an agreement in writing dated September 16, 1912, concerning the said land, under section 4, sub-section (1), of the said Ordinances, whereby it was agreed that the said claimant should be declared the purchaser of the said land upon payment, on or before November 16, 1912, to the Government Agent at Ratnapura, of a sum of Rupees Sixteen and Cents Eighty-eight only (Rs. 16·88), as the purchase amount of the said land, and whereas the said amount has been duly paid by the said claimant, he is hereby, in pursuance of the agreement afore-mentioned, declared to be the purchaser of the said land, as more fully described herein below.

Description of the Land referred to.

The following lot situated in the village of Palawela, in the Nawadun korale of the Ratnapura District, in the Province of Sabaragamuwa, as described in the annexed diagram :—

Lot.	Name of Land.	Preliminary plan 60.	Extent, A. R. P.
8AF	Kuduwannatahena		2 1 14

and bounded as follows : on the north by Kuduwannatahena belonging to the Crown ; on the east by Kuduwannatahena belonging to the Crown ; on the south by Kuduwannatahena sold to Rupahinge Mudalihamy and another under the Waste Lands Ordinances, Kuduwannatahena claimed by Egodayalaye Ehalamali and others ; and on the west by Ampalle claimed by Mahadurage Caronis and others, Agalagodakumbura claimed by Palawela Galkoratuwalage Kaluwa and others.



Surveyor-General's Office,
Colombo, May 12, 1914.

Scale of 8 Chains to an Inch.

G. K. THORNHILL,
for Acting Surveyor-General.

July 10, 1914.

W. E. WAIT,
Special Officer.

Ratnapura S. O. No. 185.**Order under Section 4, Sub-section (1), of "The Waste Lands Ordinances of 1897, 1899, 1900, and 1903."**

In the matter of the land commonly called or known as Yassayapudanahena, situate in the village of Palawela, in the Nawadun korale of the Ratnapura District, in the Province of Sabaragamuwa, and of "The Waste Lands Ordinances of 1897, 1899, 1900, and 1903."

WHEREAS in pursuance of section 1 of the said Ordinances it was duly declared and notified on April 19, 1912, that if no claim to the land commonly called or known as Yassayapudanahena, situate in the village of Palawela, in the Nawadun korale of the Ratnapura District, in the Province of Sabaragamuwa, containing in extent 2 acres and 26 perches, and shown as lot 8W in preliminary plan 60 and in the annexed diagram, was made to Horward Orme Fox, Special Officer appointed under section 28 of the said Ordinances, within the period of three months from the date specified in the said notice, such land would be declared the property of the Crown, and dealt with on account of the Crown (*vide* Notice No. 4,394):

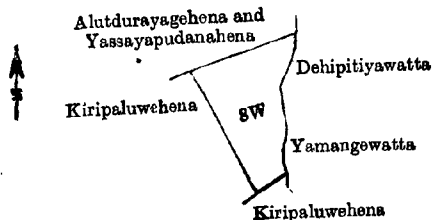
And whereas Weraluppe Manamalaye Kiriasanga made claim thereto, and Horward Orme Fox, Special Officer appointed under section 28 of the said Ordinances, made due inquiry into such claim, and whereas the said claimant and the aforesaid Horward Orme Fox, Special Officer, with the consent of His Excellency the Governor, came to an agreement in writing dated September 14, 1912, concerning the said land, under section 4, sub-section (1), of the said Ordinances, whereby it was agreed that the said claimant should be declared the purchaser of the said land upon payment, on or before November 14, 1912, to the Government Agent at Ratnapura, of a sum of Rupees Fifteen only (Rs. 15), as the purchase amount of the said land, and whereas the said amount has been duly paid by the said claimant, he is hereby, in pursuance of the agreement afore-mentioned, declared to be the purchaser of the said land, as more fully described herein below.

Description of the Land referred to.

The following lot situated in the village of Palawela, in the Nawadun korale of the Ratnapura District, in the Province of Sabaragamuwa, as described in the annexed diagram:—

Lot.	Name of Land.	Preliminary plan 60.	Extent, A. R. P.
8W	Yassayapudanahena	2 0 26

and bounded as follows: on the north by Alutdurayagehena and Yassayapudanahena sold under the Waste Lands Ordinances to Egodalayaye Kiribantina and another; on the east by Dehipitiyawatta claimed by Udadiyalage Gunasirihamy and others, Yamangewatta claimed by Yamange Ukkuhatana; on the south by Kiripaluwehena claimed by Palawela Galkoratuwe Kaluwa; on the west by Kiripaluwehena sold under the Waste Lands Ordinances to Egodalaye Kirihatani.



Surveyor-General's Office,
Colombo, May 12, 1914.

Scale of 8 Chains to an Inch.

G. K. THORNHILL,
for Acting Surveyor-General.

July 10, 1914

W. E. WATT,
Special Officer.

Kegalla S. O. No 66.**Order under Section 4, Sub-section (1), of "The Waste Lands Ordinances of 1897, 1899, 1900, and 1903," declaring Land to be Crown Property.**

In the matter of the land commonly called or known as Udahinguruwakakanda, situate in the village of Udahinguruwaka, in the Kinigoda korale of the Kegalla District, in the Province of Sabaragamuwa, and of "The Waste Lands Ordinances of 1897, 1899, 1900, and 1903."

WHEREAS in pursuance of section 1 of the said Ordinances it was duly notified on April 25, 1913, that if no claim to the land commonly called or known as Udahinguruwakakanda, situate in the village of Udahinguruwaka, in the Kinigoda korale of the Kegalla District, in the Province of Sabaragamuwa, containing in extent 11 acres 2 roods and 7 perches, and shown as lot 9 in preliminary plan 95, and in the annexed diagram, was made to Howard Orme Fox, Special Officer appointed under section 28 of the said Ordinances, within the period of three months from the date specified in such notice, such land would be declared the property of the Crown, and dealt with on account of the Crown (*vide* Notice No. 4,840):

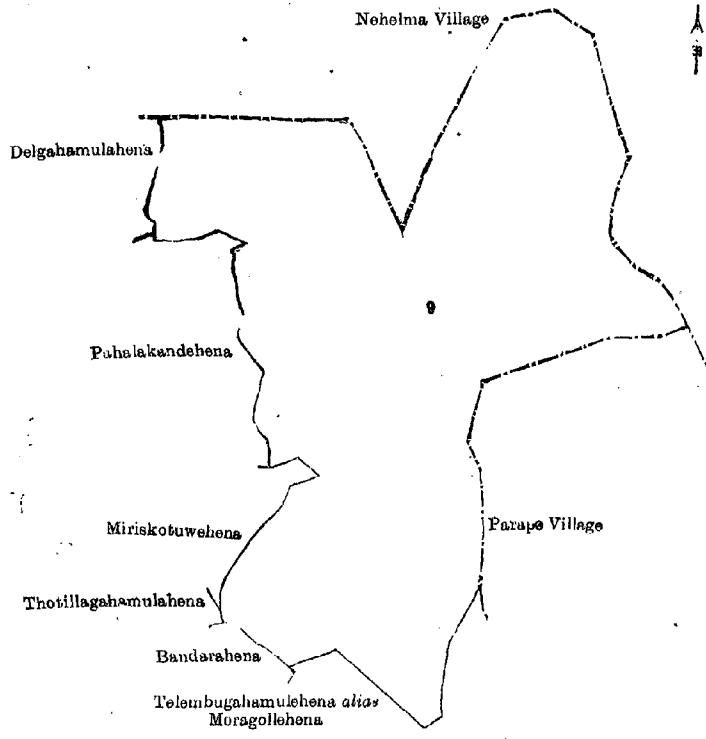
And whereas (1) Hitibandara Mahanta Mudiyanse Ralahamillage Puchi Nilame, (2) ditto Tikiri Banda, (3) ditto Puchi Banda, (4) ditto Pinchi Banda made claim thereto, and whereas the said claimants entered into an agreement in writing dated February 19, 1914, whereby in consideration of (1) the Settlement Officer settling in his settlement of the village lots 2, 2A, 2B, 2C, 2D, 2E, 2F, 2G, 2H, 2I, 2J, 2K, 2L, 2M, 2N, 2O, 2P, 2Q, 2R, 2S, 2T, 2U, 2V, 2W, 2X, 2Y, 2Z, 2AA, 2AB, 2AC, 2AD, 7, 7B, 7D, 7E, 7F, 7G, 16, 23, 23A, 24B, 26, 26A, 26B, 26C, and 24 as private property otherwise than under the Waste Lands Ordinances, (2) being declared the purchasers of lot 1 in the same block survey preliminary plan upon payment of a sum of Rupees Fifty-six (Rs. 56), they withdrew their claim to lot 9, I, Mungo Tennent Archibald, Special Officer appointed under section 28 of the said Ordinances, under and by virtue of the powers vested in me in that behalf by section 4 of the said Ordinances, do hereby on August 19, 1914, order and declare under section 4, sub-section (1), of the said Ordinances, that the said land, as more fully described herein below, is the property of the Crown.

Description of the Land referred to.

The following lot situated in the village of Udahinguruwaka, in the Kinigoda korale of the Kegalla District, in the Province of Sabaragamuwa, as described in the annexed diagram:—

Lot.	Name of Land.	Preliminary plan 95.	Extent, A. R. P.
9	Udahinguruwakakanda	11 2 7

and bounded as follows: on the north by the village limit of Nehelma; on the east by the village limits of Nehelma and Parape, Telambugahamulahena *alias* Moragollehena claimed by K. G. Ukkuwa and others; on the south by Telambugahamulahena *alias* Moragollehena claimed by K. G. Ukkuwa and others, Bandarahena claimed by ditto; on the west by Thotillagahamulahena claimed by K. G. Ukkuwa and others, Miriskotuwhena claimed by Hitibandara Mahanta Mudiyanse Ralahamillage Punchi Nilame and others, Pahalakandehena claimed by ditto, and Delgahamulahena claimed by ditto.



Surveyor-General's Office,
Colombo, July 31, 1914.

Scale of 4 Chains to an Inch.

G. K. THORNHILL,
for Acting Surveyor-General.

August 19, 1914.

M. T. ARCHIBALD,
Special Officer.