

Ceylon Government Gazette

Published by Authority.

No. 6,703 — FRIDAY, MARCH 12, 1915.

PART I.—General: Minutes, Proclamations, Appointments, and General Government Notifications.
 PART II.—Legal and Judicial.
 PART III.—Provincial Administration.
 PART IV.—Land Settlement.
 PART V.—Mercantile, Marine, Municipal, Local, &c.

Separate paging is given to each Part in order that it may be filed separately.

Part IV.—Land Settlement.

	PAGE		PAGE
Preliminary Notices	239	Final Orders	246

PRELIMINARY NOTICES.

Kurunegala Notice No. 5,521.

Notice under "The Waste Lands Ordinances of 1897, 1899, 1900, and 1903."

TAKE notice that unless within three months from March 12, 1915, the persons, if any, who claim any interest in the lands hereinafter mentioned or in any one or more of such lands or to some interest therein make claim in person or in writing to the said lands or any of them or to some interest therein to N. A. Hampton, Esq., Special Officer appointed under section 28 of "The Waste Lands Ordinances of 1897, 1899, 1900, and 1903," at his office at Fort, Colombo:

Such Special Officer, in pursuance of the powers vested in him by the said Ordinances, will declare by writing under his hand that the said lands, or such of them as to which no claim has been made, are the property of the Crown.

N. A. HAMPTON,
Special Officer.

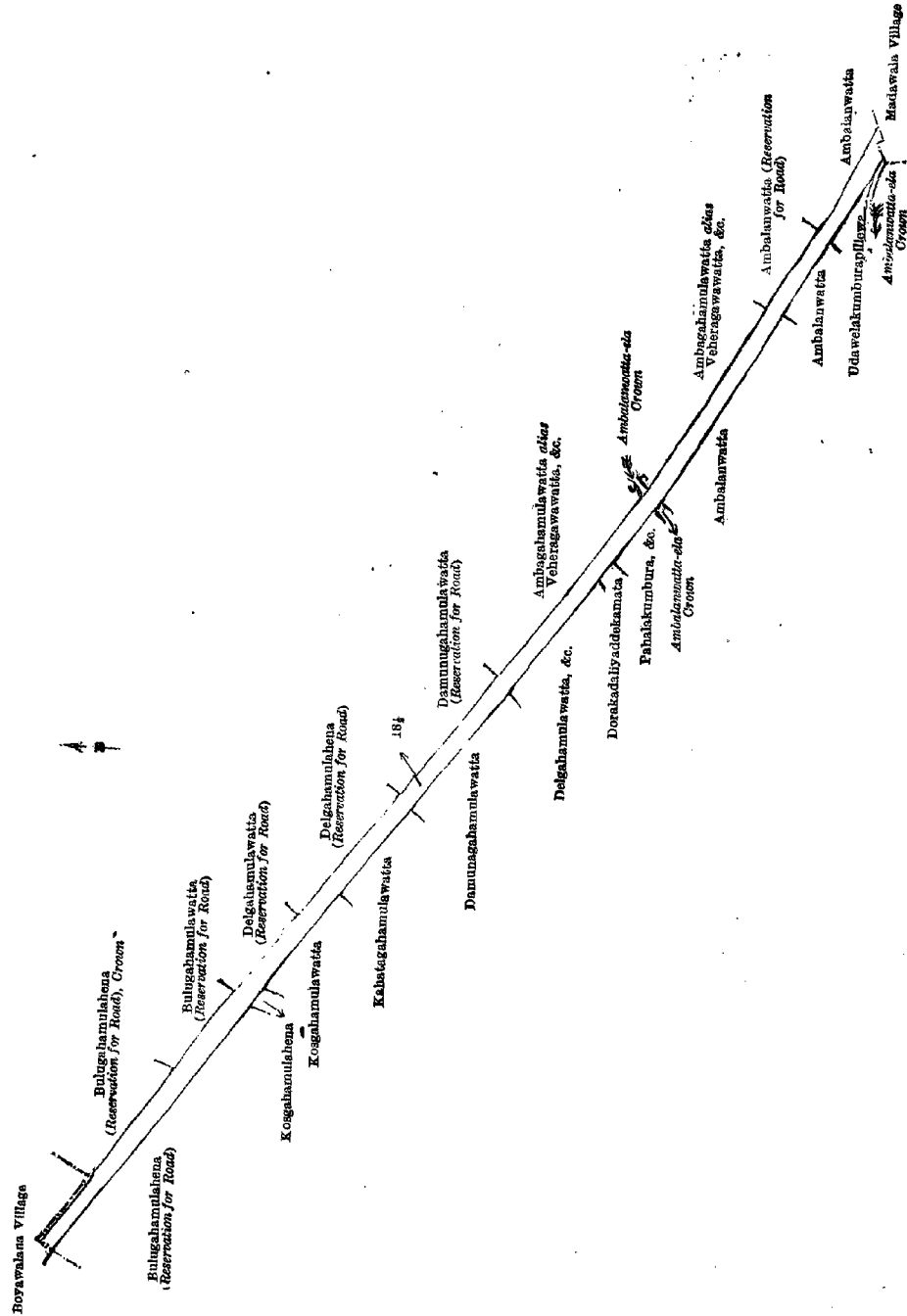
Description of the Lands referred to.

The following lots situated in the village of Keppitiwalana, in the Udukaha Korale South of the Dambadeni hatpattu of the Kurunegala District, in the North-Western Province, as described in the annexed diagrams:—

I.—Preliminary plan 450.

Lot.	Name of Land.	Extent, A. R. P.
18½	Main road	1 2 8

and bounded as follows: on the north by the village limit of Boyawalana, Bulughamulahena (reservation for road) claimed by the Crown, Bulughamulawatta (reservation for road) claimed by Sena Kawanna Muna Meera Mohideen, Delgahamulawatta (reservation for road) claimed by Ahamadu Lebbe and others, Delgahamulahena (reservation for road) claimed by the Crown, Damunugahamulawatta (reservation for road) claimed by Bopitiradage Gilendra and others; on the east by Ambagahamulawatta *alias* Veheragawawatta, &c., claimed by Muna Wana Ena Mohamadu Sadakku and others, the Ambalanwatta-ela belonging to the Crown, Ambagahamulawatta *alias* Veheragawawatta, &c., claimed by Muna Wana Ena Mohamadu Sadakka and others, Ambalanwatta (reservation for road) claimed by Wickrema Mudiyansele Kirihamy and others, Ambalanwatta claimed by Amarasinghe Arachehige Joronis Appuhamy and others, the village limit of Maduwala; on the south by the Ambalanwatta-ela, Udawelakumburupillewa claimed by Wickrema Mudiyansele Kirihamy and others, Ambalanwatta claimed by Wickrema Mudiyansele Kirihamy and others, Ambalanwatta-ela belonging to the Crown, Pahalakumbura, &c., claimed by Subasin Mudiyansele Kirihamy and others, Dorakodaliyaddekumbura claimed by Bopitiradage Gilenchiya, Delgahamulawatta, &c., claimed by Subasin Mudiyansele Kirihamy and others; on the west by Damunugahamulawatta claimed by Bopitiradage Gilenchiya and others, Kahatagahamulawatta claimed by Balasuriya Arachchille Sarnaris Singho and others, Kosgahamulawatta claimed by Ahamadu Lebbe and others, Kosgahamulahena claimed by ditto, Bulughamulahena (reservation for road) claimed by ditto, the village limit of Boyawalana.



Scale of 4 Chains to an Inch.

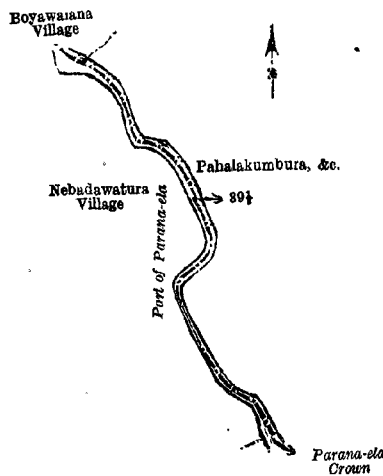
Surveyor-General's Office,
Colombo, January 12, 1915.

G. K. THORNHILL,
for Surveyor-General.

II.—Preliminary plan 450.

Lot.	Name of Land.	Extent, A. R. P.
394	Part of Parana-ela	0 0 20

and bounded as follows: on the north by the village limit of Boyawala; on the east by Pahalakumbura, &c., claimed by Subasin Mudiyansele Dingirihamy and others; on the south by Parana-ela belonging to the Crown; on the west by the village limit of Nedadawatura (part of Parana-ela).



Surveyor-General's Office,
Colombo, January 12, 1915.

Scale of 4 Chains to an Inch.
Kurunegala S. O. 19—1915.

G. K. THORNHILL,
for Surveyor-General.

Kurunegala Notice No. 5,522.

Notice under "The Waste Lands Ordinances of 1897, 1899, 1900, and 1903."

TAKE notice that unless within three months from March 12, 1915, the persons, if any, who claim any interest in the lands hereinafter mentioned or in any one or more of such lands or to some interest therein make claim in person or in writing to the said lands or any of them or to some interest therein to N. A. Hampton, Esq., Special Officer appointed under section 28 of "The Waste Lands Ordinances of 1897, 1899, 1900, and 1903," at his office at Fort, Colombo:

Such Special Officer, in pursuance of the powers vested in him by the said Ordinances, will declare by writing under his hand that the said lands, or such of them as to which no claim has been made, are the property of the Crown.

N. A. HAMPTON,
Special Officer.

Description of the Lands referred to.

The following lots situated in the village Wedeniya, in the Udukaha Korale South of the Dambadeni hatpattu of the Kurunegala District, in the North-Western Province, as described in the annexed diagrams:—

I.—Preliminary plan 486.

Lot.	Name of Land.	Extent, A. R. P.
1	Kombagingala	20 1 30

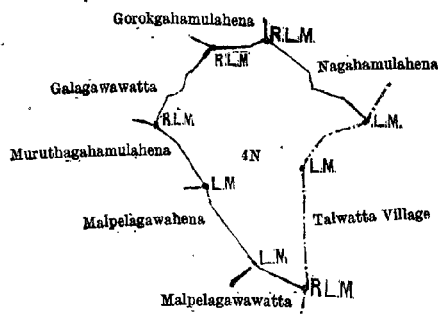
and bounded as follows: on the north by the village limit of Otarakiriwanapola; on the east by the village limit of Otarakiriwanapola, Galbodawatta claimed by Don John Amaratunga, Pallegahawatta claimed by Don John Amaratunga, Hapugahamulawatta claimed by D. A. Ranasingha, Hapugahamulahena claimed by Don John Amaratunga; on the south by Galkosgahamulahena claimed by D. A. Ranasingha, Galkosgahamulahena claimed by Atanda-achchille Kiri Menika and others, Kandehena claimed by Mrs. J. P. Obeysekere; on the west by the village limit of Bogahawatta.

[For Diagram see page 242.]

II.—Preliminary plan 486.

Lot.	Name of Land.	Extent, A. R. P.
4 N	Narangahamulagala	1 1 28

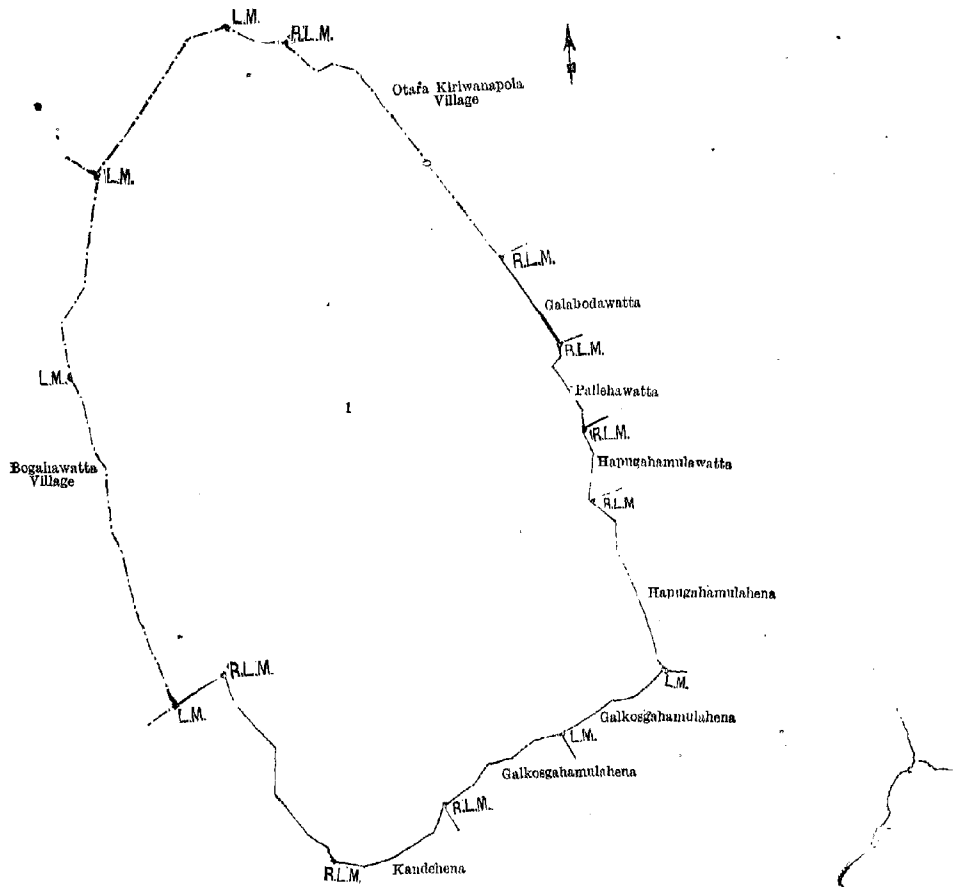
and bounded as follows: on the north by Gorokgahamulahena claimed by Kontasingha Acharige Don John Naide, Nagahamulahena claimed by Don John Amaratunga and others; on the east by the village limit of Talwatta; on the south by Malpelagawawatta claimed by Kontasingha Acharige Thepanis Naide and another, Malpelagawahena claimed by Kontasingha Acharige Baba Naide and another; on the west by Muruthagahamulahena claimed by Kontasingha Acharige Ukku Nachchire, Galagawawatta claimed by Kontasingha Acharige Thepanis Naide.



Surveyor-General's Office,
Colombo, January 29, 1915.

Scale of 4 Chains to an Inch.

G. K. THORNHILL,
for Surveyor-General.



Scale of 4 Chains to an Inch.

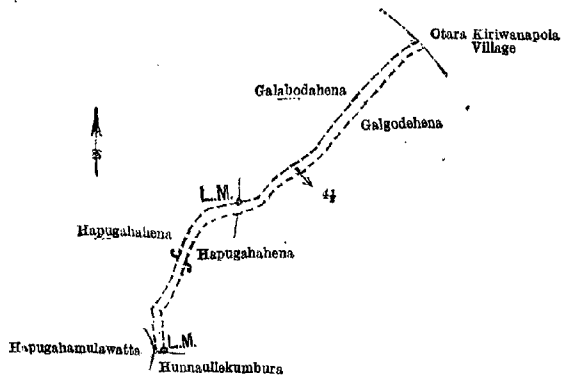
Surveyor-General's Office,
Colombo, January 29, 1915.

G. K. THORNHILL,
for Surveyor-General.

III.—Preliminary plan 486.

Lot.	Name of Land.	Extent, A. B. P.
4½	Gansabhawa road	0 1 0

and bounded as follows: on the north by Hapugahahena claimed by Herat Mudiyansele Banduluhamy and others, Galabodahena claimed by Herat Mudiyansele Appuhamy and others, the village limit of Otara Kiriwanapola; on the east by Galgodehena claimed by Mrs. J. P. Obeysekere and others; on the south by Galgodehena claimed by Mrs. J. P. Obeysekere and others, Hapugahahena claimed by Herat Mudiyansele Banduluhamy and others, Hunnaullekumbura claimed by Adikari Mudiyansele Kiri Menika and others; on the west by Hapugahamulawatta claimed by Adikari Mudiyansele Punchirala and others, Hapugahahena claimed by Herat Mudiyansele Banduluhamy and others.

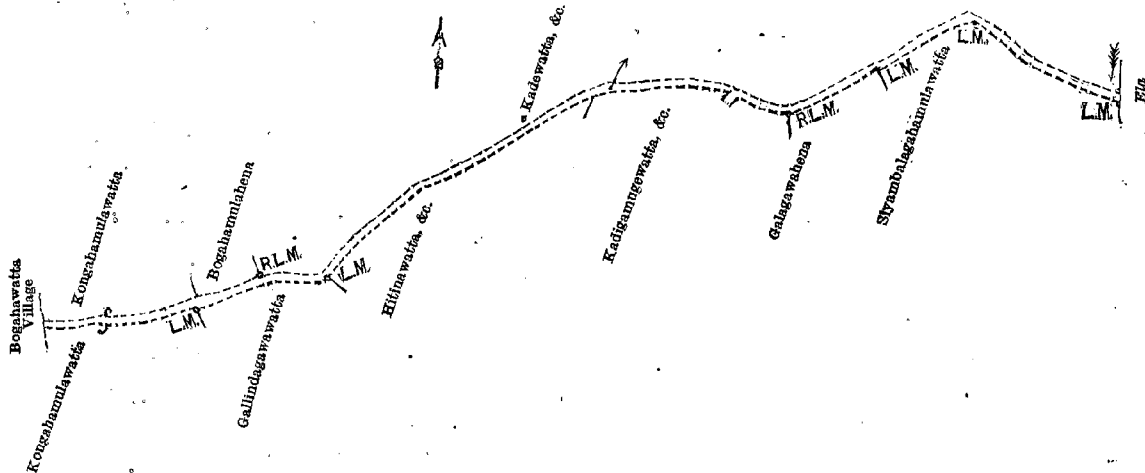


Scale of 4 Chains to an Inch.

Surveyor-General's Office,
Colombo, January 29, 1915.

G. K. THORNHILL,
for Surveyor-General.

Lot. Name of Land. IV.—Preliminary plan 486. Extent, A. R. P.
 10½ .. Gansabhawa road .. 0 2 14
 and bounded as follows : on the north by Kongahumulawatta claimed by Adikari Mudiyanlage Dingiri Menika and others, Bogahumulahena claimed by Adikari Mudiyanlage Kiri Menika and others, Kadewatta, &c., claimed by Hapuratnayaka Atukorallage Punchi Banda and others ; on the east by an ela ; on the south by Siyambalagahumulawatta claimed by Herat Mudiyanlage Dingiri Menika and others, Galagawahena claimed by Patirannehele Bachohamy and others, Kadj-gamugewatta, &c., claimed by Adikari Mudiyanlage Kiri Menika and others, Hitinawatta, &c., claimed by Kalanch-Dewayale Bandia and others, Gallindagawawatta claimed by Adikari Mudiyanlage Kiri Menika and others, Kongahai mulawatta claimed by Adikari Mudiyanlage Dingiri Menika and others ; on the west by the village limit of Bogahawatta.

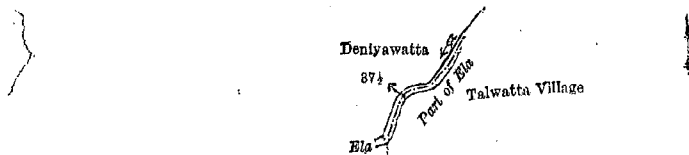


Surveyor-General's Office,
 Colombo, January 29, 1915.

Scale of 4 Chains to an Inch.

G. K. THORNHILL,
 for Surveyor-General.

Lot. Name of Land. V.—Preliminary plan 486. Extent, A. R. P.
 37½ .. Part of ela .. 0 0 4
 and bounded as follows : on the north by Deniyawatta claimed by Adikari Mudiyanlage Kiri Menika ; on the east and south by the village limit of Talwatta ; on the west by an ela, Deniyawatta claimed by Adikari Mudiyanlage Kiri Menika.

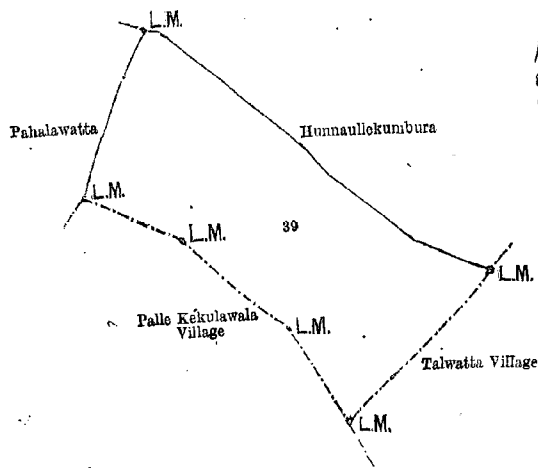


Surveyor-General's Office,
 Colombo, January 29, 1915.

Scale of 4 Chains to an Inch.

G. K. THORNHILL,
 for Surveyor-General.

Lot. Name of Land. VI.—Preliminary plan 486. Extent, A. R. P.
 39 .. Keenagollemukalana .. 2 10
 and bounded as follows : on the north by Hunnaulekumbura claimed by Adikari Mudiyanlage Kiri Menika and others ; on the east by the village limit of Talwatta ; on the south by the village limit of Pallekekulawala ; on the west by Pahalawatta claimed by Hapuachchille Ran Menika and others.



Surveyor-General's Office,
 Colombo, January 29, 1915

Scale of 4 Chains to an Inch.

G. K. THORNHILL,
 for Surveyor-General.

Kurunegala S. O. 20—1915.

Anuradhapura Notice No. 5,523.

Notice under "The Waste Lands Ordinances of 1897, 1899, 1900, and 1903."

TAKE notice that unless within three months from March 12, 1915, the persons, if any, who claim any interest in the lands hereinafter mentioned or in any one or more of such lands or to some interest therein make claim in person or in writing to the said lands or any of them or to some interest therein to T. G. Willett, Esq., Special Officer appointed under section 28 of "The Waste Lands Ordinances of 1897, 1899, 1900, and 1903," at his office at Fort, Colombo:

Such Special Officer, in pursuance of the powers vested in him by the said Ordinances, will declare by writing under his hand that the said lands, or such of them as to which no claim has been made, are the property of the Crown.

T. G. WILLETT,
Special Officer.

Description of the Lands referred to.

The following lots situated in the village of Pahala Kolongaswewa, in the Pahala Kende tulana of the Kende korale of the Nuwaragam palata, in the North-Central Province, as described in the annexed diagram:—

Preliminary plan 592.

Lot.	Name of Land.	Extent, A. R. P.	Lot.	Name of Land.	Extent, A. R. P.
1 ..	Chena	.. 178 1 18	8 ..	Stream	.. 0 0 19
1A ..	Do.	.. 0 2 2	9 ..	Old tank bund	.. 0 3 37
1B ..	Do.	.. 0 0 4	10 ..	Pinpara	.. 2 0 1
1C ..	Do.	.. 0 2 8	11 ..	Stream	.. 0 0 2
1D ..	Do.	.. 0 1 22	12 ..	Footpath	.. 0 0 13
1E ..	Do.	.. 55 3 15	13 ..	Do.	.. 0 0 5
3 ..	Tisbamba	.. 1 3 24	14 ..	Do.	.. 0 0 9
5A ..	Accaraidama	.. 0 1 8	15 ..	Stream	.. 0 0 34
6 ..	Pahalakolongaswewa	.. 15 0 29			
7 ..	Cemetery	.. 0 0 3			256 2 13

and bounded as follows: on the north by the village limit of Tambalagollewa; on the east by the boundary of the Kalpe korale, the village limit of Nekatunuwewa; on the south by the village limit of Nekatunuwewa, the village limit of Konakumbukwewa; on the west by the village limit of Ihala Kolongaswewa.

NOTE.—The following lots lying within the above boundaries are excluded from this notice, and their aggregate acreage of 12 acres 3 roods and 11 perches is not included in the acreage of 256 acres 2 roods and 13 perches given above:—

Preliminary plan 592.

Lot.	Name of Land.	Extent, A. R. P.	Lot.	Name of Land.	Extent, A. R. P.
1E ..	—	.. 0 0 3	A 5 ..	Accaraidama (T. P. 273,677)	.. 0 2 30
A 2 ..	Puranawela	.. 11 2 6			
A 4 ..	Gangoda	.. 0 2 12			12 3 11

[For Diagram see page 245.]

Anuradhapura Notice No. 5,524.

Notice under "The Waste Lands Ordinances of 1897, 1899, 1900, and 1903."

TAKE notice that unless within three months from March 12, 1915, the persons, if any, who claim any interest in the lands hereinafter mentioned or in any one or more of such lands or to some interest therein make claim in person or in writing to the said lands or any of them or to some interest therein to T. G. Willett, Esq., Special Officer appointed under section 28 of "The Waste Lands Ordinances of 1897, 1899, 1900, and 1903," at his office at Fort, Colombo:

Such Special Officer, in pursuance of the powers vested in him by the said Ordinances, will declare by writing under his hand that the said lands, or such of them as to which no claim has been made, are the property of the Crown.

T. G. WILLETT,
Special Officer.

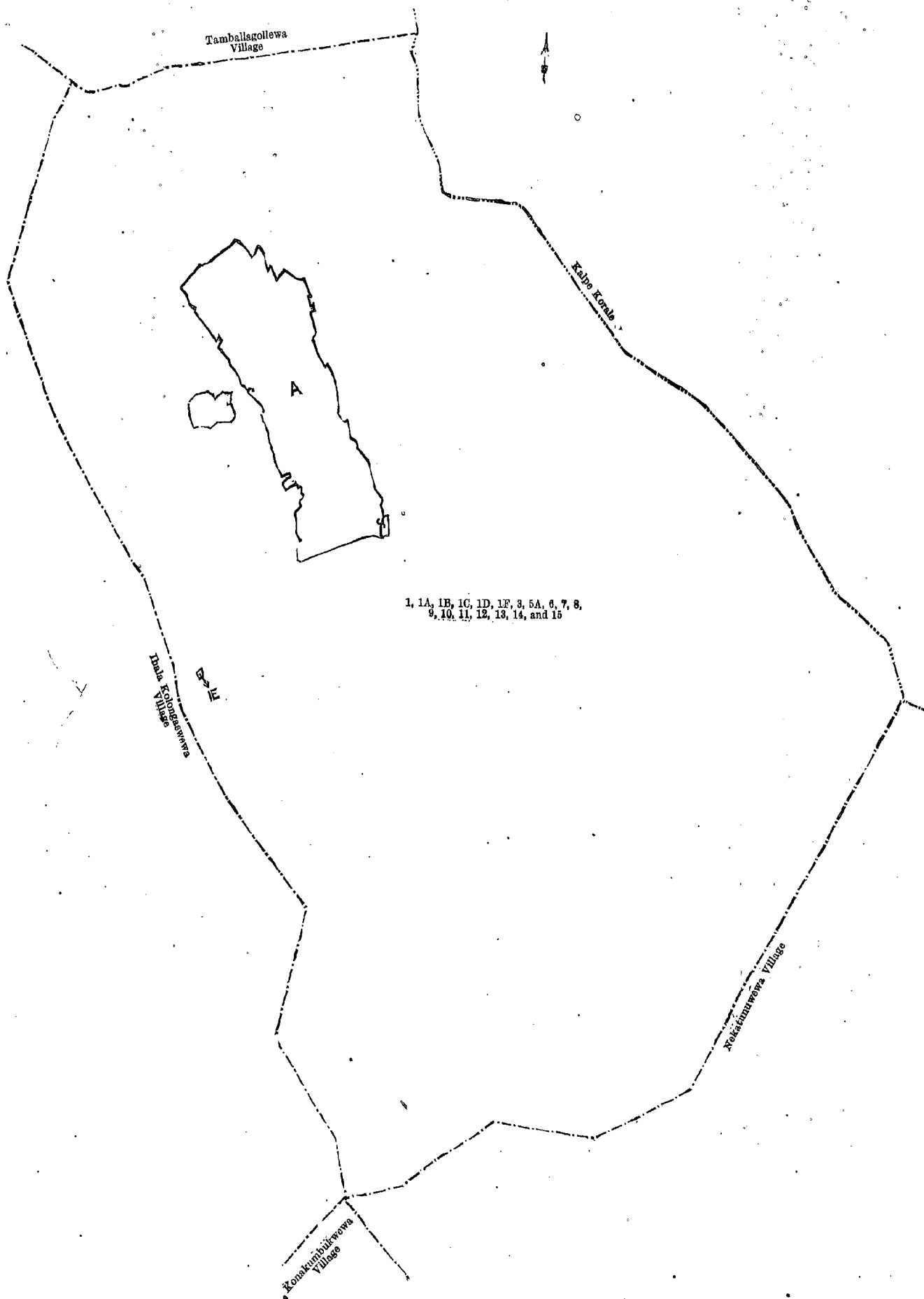
Description of the Lands referred to.

The following lots situated in the village of Ihala Kolongaswewa, in the Pahala Kende tulana of the Kende korale of the Nuwaragam palata, in the North-Central Province, as described in the annexed diagram:—

Preliminary plan 593.

Lot.	Name of Land.	Extent, A. R. P.	Lot.	Name of Land.	Extent, A. R. P.
1 ..	Landa	.. 145 0 24	9 ..	Footpath	.. 0 0 26
1A ..	Do.	.. 65 2 18	10 ..	Channel	.. 0 0 11
1B ..	Do.	.. 0 2 0	11 ..	Cart track	.. 0 1 22
1C ..	Do.	.. 0 0 17	12 ..	Horow-ela	.. 0 0 1
1D ..	Do.	.. 0 2 20	13 ..	Cart track	.. 0 0 12
1E ..	Do.	.. 0 1 30	14 ..	Footpath	.. 0 0 4
1H ..	Do.	.. 17 1 15	15 ..	Stream	.. 0 2 23
7 ..	Tisbamba	.. 1 0 11			
7A ..	Wakandaidama	.. 0 0 16			
8 ..	Ihalakolongaswewa	.. 12 3 12			245 0 22

and bounded as follows: on the north by the village limit of Tambalagollewa; on the east by the village limit of Pahala Kolongaswewa; on the south by the village limit of Konakumbukwewa, the village limit of Galkadawala; on the west by the village limit of Galkadawala, the village limit of Ihalaagama.



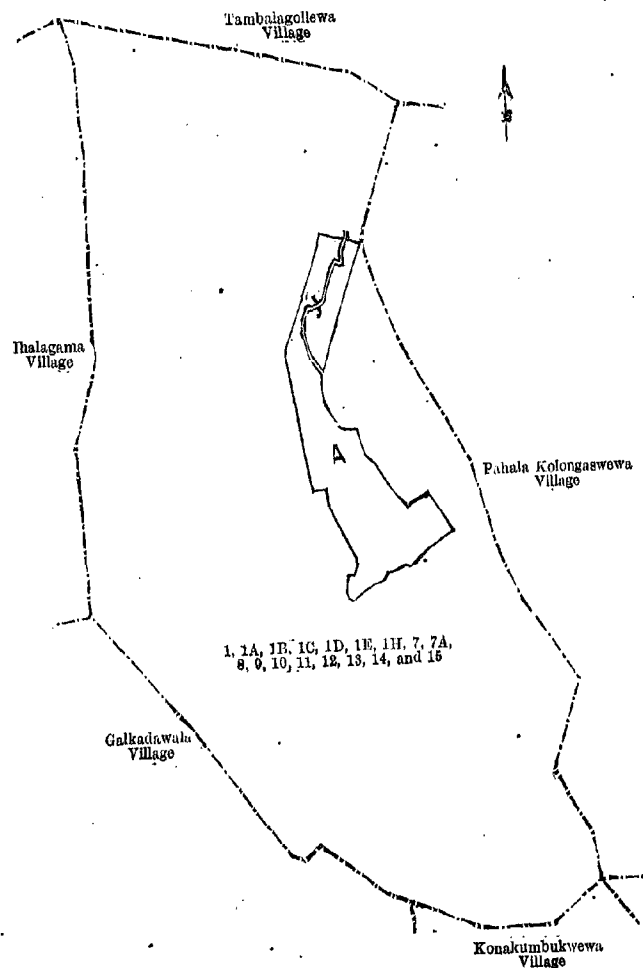
Surveyor-General's Office,
Colombo, January 20, 1915.

Scale of 8 Chains to an Inch.
Ariuradhapura S. O. 11—1915.

G. K. THORNHILL,
for Surveyor-General.

NOTE.—The following lots lying within the above boundaries are excluded from this notice, and their aggregate acreage of 17 acres 1 rood and 13 perches is not included in the acreage of 245 acres and 22 perches given above:—

Preliminary plan 593.					
Lot.	Name of Land.	Extent. A. R. P.	Lot.	Name of Land.	Extent. A. R. P.
A 1F ..	Landa	.. 1 0 23	A 5 ..	Puranawela	.. 6 0 18
A 1G ..	Landa	.. 2 1 0	A 6 ..	Puranawatta	.. 0 3 10
A 3 ..	Paddy field	.. 4 2 27			
A 4 ..	Do. (T. Ps. 253,670, 265,518, &c.)	2 1 15			17 1 13



Surveyor-General's Office,
Colombo, 3rd January 8, 1915.

Scale of 16 Chains to an Inch.

Anuradhapura S. O. 12—1915.

G. K. THORNHILL,
for Surveyor-General.

FINAL ORDERS.

Galle S. O. No. 353.

Order under Section 4, Sub-section (1), of "The Waste Lands Ordinances of 1897, 1899, 1900, and 1903," admitting Lands to be Private Property.

In the matter of the lands commonly called or known as Omullepolaelahena, &c., situate in the village of Batuwangala, in the Himidum pattu of the Galle District, in the Southern Province, and of "The Waste Lands Ordinances of 1897, 1899, 1900, and 1903."

WHEREAS in pursuance of section 1 of the said Ordinances it was duly notified on December 4, 1908, that if no claim to the lands commonly called or known as Omullepolaelahena, situate in the village of Batuwangala, in the Himidum pattu of the Galle District, in the Southern Province, containing in extent 5 acres 2 roods and 1 perch, and shown as lots 13C, 13D, and 56 in Preliminary plan 472 and in the annexed diagrams, was made to John George Fraser, Special Officer appointed under section 28 of the said Ordinances, within the period of three months from the date specified in such notice, such lands would be declared the property of the Crown, and dealt with on account of the Crown (*vide* Notice No. 3,267):

And where as (1) Edirachcharige Babinisa, (2) Batuwangala Jotiratna Singakkara Nekatige Babini, (3) Jotiratna Singakkara Nekatige Adirisa made claim thereto, and John George Fraser, Frederick Lewis, and Harry Chambers Toller, Special Officers appointed under section 28 of the said Ordinances, made due inquiry into such claim, I, Harry Chambers Toller, Special Officer appointed under section 28 of the said Ordinances, with the consent of His Excellency the Governor, do hereby admit the claim of the said claimants to the said lands, as more fully described herein below, under section 4, sub-section (1), of the said Ordinances.

Description of the Lands referred to.

The following lots situated in the village of Batuwangala, in the Hinidum pattu of the Galle District, in the Southern Province, as described in the annexed diagrams:—

I.—Preliminary plan 472.

Lot.	Name of Land.	Extent, A. R. P.
13C	Omullepolaelahena	0 0 30

and bounded as follows: on the north by Omullekumbura claimed by Edirachcharige Babinisa and others; on the east by Omullewatta claimed by Edirachcharige Babinisa and others; on the south by the Gin-ganga (the village limit of Meddegama); on the west by Kurakkangahalangamandiyehena to be declared the property of the Crown under the Waste Lands Ordinances.



Surveyor-General's Office,
Colombo, June 15, 1914.

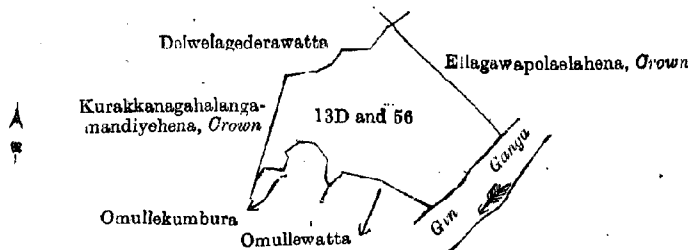
Scale of 8 Chains to an Inch.

G. K. THORNHILL,
for Acting Surveyor-General.

II.—Preliminary plan 472.

Lot.	Name of Land.	Extent, A. R. P.
13D	Omullepolaelahena	4 2 31
56	Omulleindagawakumbura	0 2 20
		5 1 11

and bounded as follows: on the north by Delwelagedarawatta claimed by Edirachcharige Babinisa and others; on the east by Ellagawapolaelahena to be declared the property of the Crown under the Waste Lands Ordinances, the Gin-ganga; on the south by the Gin-ganga, Omullewatta claimed by Edirachcharige Babinisa and others, Omullekumbura claimed by ditto; on the west by Kurakkangahalangamandiyehena to be declared the property of the Crown under the Waste Lands Ordinance.



Surveyor-General's Office,
Colombo, June 15, 1914.

Scale of 8 Chains to an Inch.

G. K. THORNHILL,
for Acting Surveyor-General.

July 30, 1914.

H. C. TOLLER,
Special Officer.

Galle S. O. No. 354

Order under Section 4, Sub-section (1), of "The Waste Lands Ordinances of 1897, 1899, 1900, and 1903," admitting Land to be Private Property.

In the matter of the land commonly called or known as Kurakkangahalangahena, situate in the village of Batuwangala, in the Hinidum pattu of the Galle District, in the Southern Province, and of "The Waste Lands Ordinances of 1897, 1899, 1900, and 1903."

WHEREAS in pursuance of section 1 of the said Ordinances it was duly notified on December 4, 1908, that if no claim to the land commonly called or known as Kurakkangahalangahena, situate in the village of Batuwangala, in the Hinidum pattu of the Galle District, in the Southern Province, containing in extent 1 acre 3 roods and 30 perches, and shown as lot 13N in preliminary plan 472, and in the annexed diagrams, was made to John George Fraser, Special Officer appointed under section 28 of the said Ordinances, within the period of three months from the date specified in such notice, such land would be declared the property of the Crown, and dealt with on account of the Crown (*vide* Notice No. 3,267):

And whereas (1) Delwakkada Liyanage Don Johannes, (2) Delwakkada Liyanage James, (3) Delwakkada Liyanage Don Davit, and (4) Habarakada Liyanage Don Siyadoris made claim thereto, and John George Fraser, Frederick Lewis, and Harry Chambers Toller, Special Officers appointed under section 28 of the said Ordinances, made due inquiry into such claim, I, Harry Chambers Toller, with the consent of His Excellency the Governor, do hereby admit the claim of the said claimant to the said land, as more fully described herein below, under section 4, sub-section (1), of the said Ordinances.

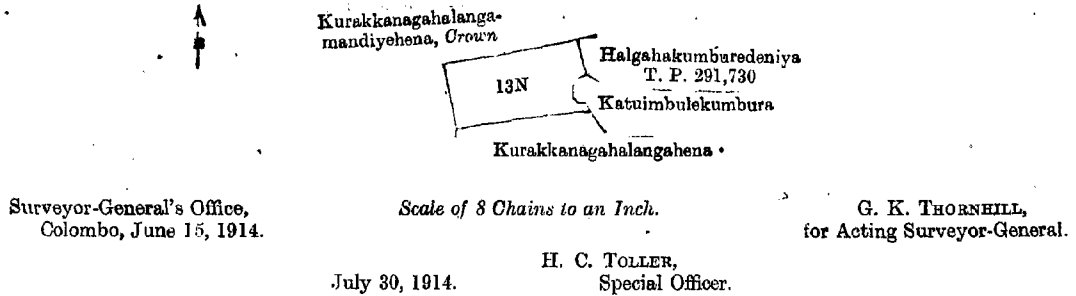
Description of the Land referred to.

The following lot situated in the village of Batuwangala, in the Hinidum pattu of the Galle District, in the Southern Province, as described in the annexed diagram:—

Preliminary plan 472.

Lot.	Name of Land.	Extent, A. R. P.
13N	Kurakkangahalangahena	1 3 30

and bounded as follows: on the north by Kurakkangahalangamandiyehena to be declared the property of the Crown under the Waste Lands Ordinances; on the east by Halgahakumburadeniya sold by the Crown (T. P. 291,730), Katumbulekumbura claimed by Dolapallege Babappu and others; on the south by Kurakkangahalangahena to be declared the property of Dolapallege Baba and others under the Waste Lands Ordinances; and on the west by Kurakkangahalangamandiyehena to be declared the property of the Crown under the Waste Lands Ordinances.



Surveyor-General's Office,
Colombo, June 15, 1914.

July 30, 1914.

Galle S. O. No. 355.

Order under Section 4, Sub-section (1), of "The Waste Lands Ordinances of 1897, 1899, 1900, and 1903," admitting Lands to be Private Property.

In the matter of the lands commonly called or known as Angunamullehena, &c., situate in the village of Batuwangala, in the Hinidum pattu of the Galle District, in the Southern Province, and of "The Waste Lands Ordinances of 1897, 1899, 1900, and 1903."

WHEREAS in pursuance of section 1 of the said Ordinances it was duly notified on December 4, 1908, that if no claim to the lands commonly called or known as Angunamullehena, &c., situate in the village of Batuwangala, in the Hinidum pattu of the Galle District, in the Southern Province, containing in extent 6 acres 2 roods and 25 perches, and shown as lots 81F and 63 in preliminary plan 472 and in the annexed diagram, was made to John George Fraser, Special Officer appointed under section 28 of the said Ordinances, within the period of three months from the date specified in such notice, such lands would be declared the property of Crown, and dealt with on account of the Crown (*vide* Notice No. 3,267):

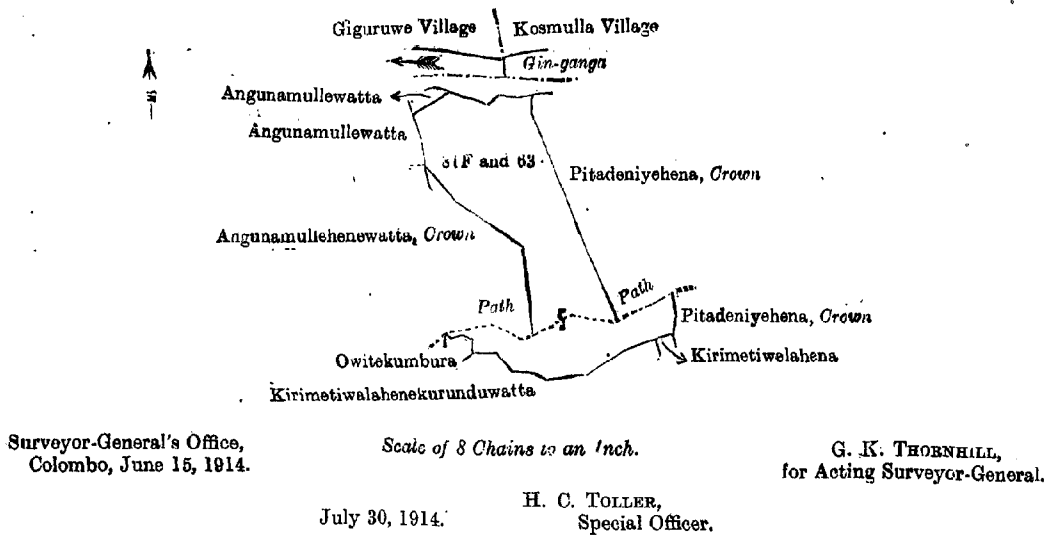
And whereas (1) Pohipitiya Acharige Edohamy, (2) Weddagala Acharige Siyadorishamy, (3) Batuwangala Acharige Nonnohamy, (4) Batuwangala Acharige Isanhamy, (5) Batuwangala Acharige Andris made claim thereto, and whereas the said 1st claimant having died during the pendency of the inquiry, the claim of the said 1st claimant was represented by his only heirs (1a) Potupitiya Acharige Babaihamy and (1b) Batuwangala Acharige Nonnohamy, and John George Fraser, Frederick Lewis, and Harry Chambers Toller, Special Officers appointed under section 28 of the said Ordinances, made due inquiry into such claim; I, Harry Chambers Toller, Special Officer appointed under section 28 of the said Ordinances, with the consent of His Excellency the Governor, do hereby admit the claim of the said claimants to the said land, as more fully described herein below, under section 4, sub-section (1), of the said Ordinances.

Description of the Lands referred to.

The following lots situated in the village of Batuwangala, in the Hinidum pattu of the Galle District, in the Southern Province, as described in the annexed diagram:—

Lot.	Name of Land.	Preliminary plan 472.	Extent, A. R. P.
81F	Angunamullehena	5 0 8
63	Kirimetiwalahenedeniya	1 2 17
			6 2 25

and bounded as follows: on the north by the village limit of Giguruwa, the village limit of Kosmulla (the Gin-ganga); on the east by Pitadeniyehena to be declared the property of the Crown under the Waste Land Ordinances, a path, Pitadeniyehena to be declared the property of the Crown under the Waste Lands Ordinances; on the south by Kirimetiwelehena sold by the Crown, Kirimetiwalahenekurunduwatta sold by the Crown, Owitekumbura claimed by Batuwangala Acharige Isan and others; on the west by a path, Angunamullawatta to be declared the property of the Crown under the Waste Lands Ordinances, Angunamullawatta claimed by Maddekariyakaranage Ujatihamy, Angunamullawatta sold by the Crown.



Surveyor-General's Office,
Colombo, June 15, 1914.

July 30, 1914.

Matara S. O. No. 1,675.**Order under Section 4, Sub-section (1), of "The Waste Lands Ordinances of 1897, 1899, 1900, and 1903."**

In the matter of the land commonly called or known as Etambagahawilahena, situate in the village of Porambakananke, in the Weligam korale of the Matara District, in the Southern Province, and of "The Waste Lands Ordinances of 1897, 1899, 1900, and 1903."

WHEREAS in pursuance of section 1 of the said Ordinances it was duly declared and notified on December 13, 1912, that if no claim to the land commonly called or known as Etambagahawilahena, situate in the village of Porambakananke, in the Weligam korale of the Matara District, in the Southern Province, containing in extent 6 acres and 12 perches and shown as lot 437D in preliminary plan 559, and in the annexed diagram, was made to Frederick Lewis, Special Officer appointed under section 28 of the said Ordinances, within the period of three months from the date specified in the said notice, such land would be declared the property of the Crown, and dealt with on account of the Crown (*vide* Notice No. 4,663):

And whereas Godavitrana Hinni Appu made claim thereto, and Frederick Lewis and Ralph Marcus Meaburn Worsley, Special Officer, appointed under section 28 of the said Ordinances, made due inquiry into such claim, and whereas the said claimant and the aforesaid Ralph Marcus Meaburn Worsley, Special Officer, with the consent of His Excellency the Governor, came to an agreement in writing dated September 25, 1913, concerning the said land, under section 4, sub-section (1), of the said Ordinances, whereby it was agreed that the said claimant should be declared the purchaser of the said land upon payment on or before October 25, 1913, to the Assistant Government Agent of Matara, of a sum of Rupees One hundred and Eighty-six only (Rs. 186), as the purchase amount of the said land, and whereas the said amount has been duly paid by the said claimant, he is hereby, in pursuance of the agreement afore-mentioned, declared to be the purchaser of the said land, as more fully described herein below.

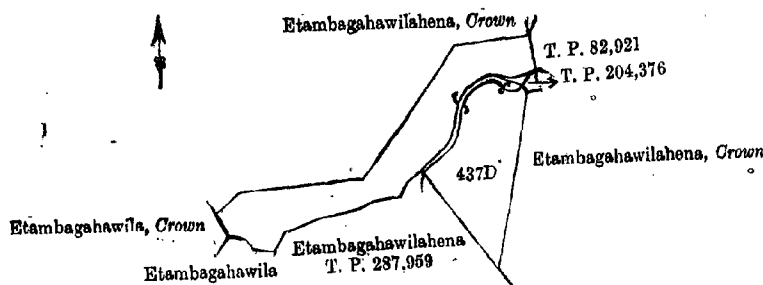
Description of the Land referred to.

The following lot situated in the village of Porambakananke, in the Weligam korale of the Matara District, in the Southern Province, as described in the annexed diagram:—

Preliminary plan 559.

Lot.	Name of Land.	Extent, A. R. P.
437D	Etambagahawilahena (Exclusive of the stream passing through the land.)	6 0 12

and bounded as follows: on the north by Etambagahawilahena to be declared the property of the Crown under the Waste Lands Ordinances; on the east by T. Ps. 82,921, 204,376, Etambagahawilahena to be declared the property of the Crown under the Waste Lands Ordinances; on the south by Etambagahawilahena sold by the Crown (T. P. 287,959), Etambagahawila claimed by Godavitrana Hinni Appu; on the west by Etambagahawila declared to be the property of the Crown under the Waste Lands Ordinances.



Surveyor-General's Office,
Colombo, October 6, 1914.

Scale of 8 Chains to an Inch.

G. K. THORNHILL,
for Acting Surveyor-General.

November 3, 1914.

FREDERICK LEWIS,
Special Officer.

Matara S. O. No. 1,676.**Order under Section 4, Sub-section (1), of "The Waste Lands Ordinances of 1897, 1899, 1900, and 1903," declaring Lands to be Crown Property.**

In the matter of the lands commonly called or known as Etambagahawilahena, situate in the village of Porambakananke, in the Weligam korale of the Matara District, in the Southern Province, and of "The Waste Lands Ordinances of 1897, 1899, 1900, and 1903."

WHEREAS in pursuance of section 1 of the said Ordinances it was duly notified on December 13, 1912, that if no claim to the lands commonly called or known as Etambagahawilahena, situate in the village of Porambakananke, in the Weligam korale of the Matara District, in the Southern Province, containing in extent 51 acres 1 rood and 28 perches, and shown as lots 437 and 437E in preliminary plan 559, and in the annexed diagrams, was made to Frederick Lewis, Special Officer appointed under section 28 of the said Ordinances within the period of three months from the date specified in such notice, such lands would be declared the property of the Crown, and dealt with on account of the Crown (*vide* Notice No. 4,663):

And whereas Godavitrana Hinni Appu made claim thereto, and whereas the said claimant came to an agreement dated September 25, 1913, whereby in consideration of being declared the purchaser of 6 acres more or less of lot 437 now shown as resurveyed lot 437D in the same block survey preliminary plan for a sum of Rs. 186, he withdrew his claim to the said land, I, Frederick Lewis, Special Officer appointed under section 28 of the said Ordinances, under and by virtue of the powers vested in me in that behalf by section 4 of the said Ordinances, do hereby on November 3, 1914, order and declare under section 4, sub-section (1), of the said Ordinances, that the said lands, as more fully described herein below, are the property of the Crown.

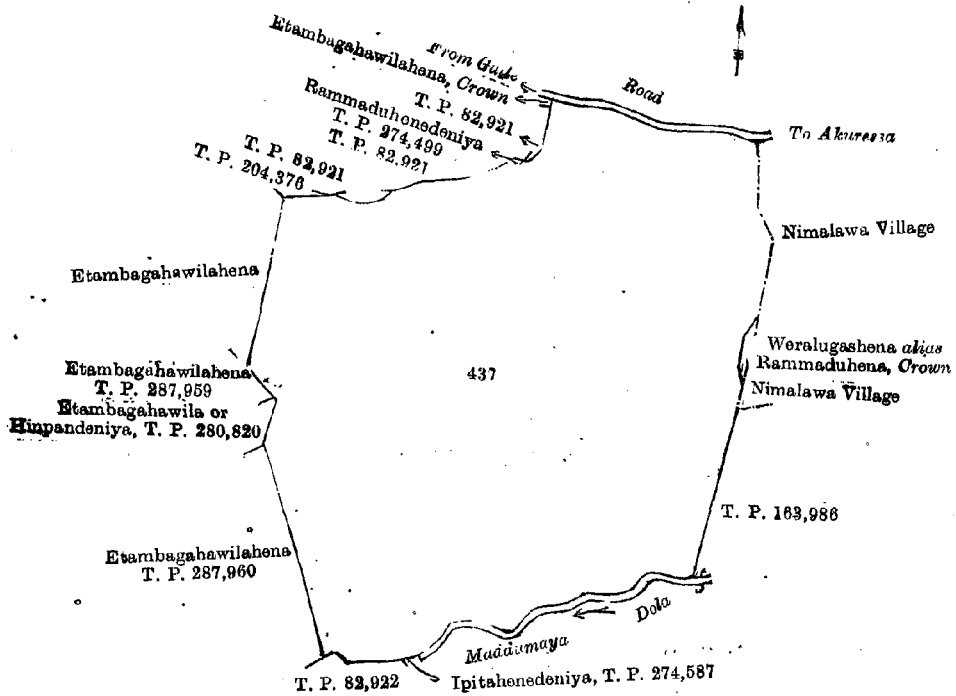
Description of the Lands referred to.

The following lots situated in the village of Porambakananke, in the Weligam korale of the Matara District, in the Southern Province, as described in the annexed diagrams:—

I.—Preliminary plan 559.

Lot.	Name of Land.	Extent, A. R. P.
437	Etambagahawilahena	50 2 13

and bounded as follows: on the north by T. Ps. 204,376, 82,921, Rammaduhenedeniya sold by the Crown (T. P. 274,499), T. P. 82,921, Etambagahawilahena declared to be the property of the Crown under the Waste Lands Ordinances, road from Galle to Akuresa; on the east by the village limit of Nimalawa, Weralugashena *alias* Rammaduhena declared to be the property of the Crown under the Waste Lands Ordinances, the village limit of Nimaluwa, T. P. 163,986; on the south by Maddumaya-dola, Ipitahenedeniya sold by the Crown (T. P. 274,587), T. P. 82,922; on the west by Etambagahawilahena sold by the Crown (T. P. 287,960), Etambagahawila or Hinpandeniya sold by the Crown (T. P. 280,820), Etambagahawilahena sold by the Crown (T. P. 287,959), Etambagahawilahena sold to Godavitaranage Hinni Appu under the Waste Lands Ordinances.



Surveyor-General's Office,
Colombo, October 6, 1914.

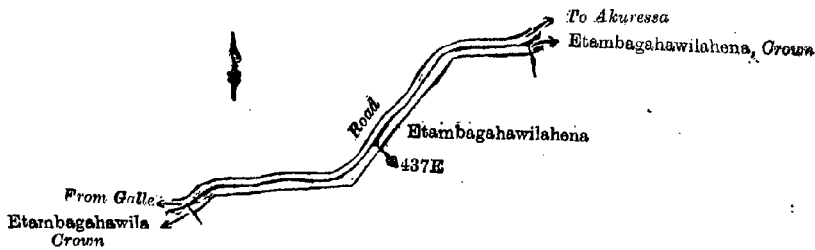
Scale of 8 Chains to an Inch.

G. K. THORNHILL,
for Acting Surveyor-General.

II.—Preliminary plan 559.

Lot.	Name of Land.	Extent, A. R. P.
437E	Etambagahawilahena	0 3 15

and bounded as follows: on the north by the road from Galle to Akuresa; on the east by Etambagahawilahena declared to be the property of the Crown under the Waste Lands Ordinances; on the south by Etambagahawilahena sold to Godavitaranage Hinni Appu under the Waste Lands Ordinances; on the west by Etambagahawila declared to be the property of the Crown under the Waste Lands Ordinances.



Surveyor-General's Office,
Colombo, October 6, 1914.

Scale of 8 Chains to an Inch.

G. K. THORNHILL,
for Acting Surveyor-General.

November 3, 1914.

FREDERICK LEWIS,
Special Officer.

Hambantota S. O. No. 1,191.**Order under Section 4, Sub-section (1), of "The Waste Lands Ordinances of 1897, 1899, 1900, and 1903,"
declaring Land to be Crown Property.**

In the matter of the land commonly called or known as Moragahahena (road reservation), situate in the village of Pallattara, in the West Giruwa pattu of the Hambantota District, in the Southern Province, and of "The Waste Lands Ordinances of 1897, 1899, 1900, and 1903."

WHEREAS in pursuance of section 1 of the said Ordinances it was duly notified on September 26, 1913, that if no claim to the land commonly called or known as Moragahahena (road reservation), situate in the village of Pallattara, in the West Giruwa pattu of the Hambantota District, in the Southern Province, containing in extent 13 perches, and shown as lot 13B in preliminary plan 263, and in the annexed diagram, was made to Walter Ernest Wait, Special Officer appointed under section 28 of the said Ordinances, within the period of three months from the date specified in such notice, such land would be declared the property of the Crown, and dealt with on account of the Crown (*vide* Notice No. 5,910):

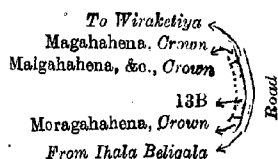
And whereas Gardiyawasan Manawaduge Tediya Appu made claim thereto, and whereas the said claimant has withdrawn his claim to the said land, I, Mungo Tennent Archibald, Special Officer appointed under section 28 of the said Ordinances, under and by virtue of the powers vested in me in that behalf by section 4 of the said Ordinances, do hereby on September 12, 1914, order and declare under section 4, sub-section (1), of the said Ordinances, that the said land, as more fully described herein below, is the property of the Crown.

Description of the Land referred to.

The following lot situated in the village of Pallattara, in the West Giruwa pattu of the Hambantota District, in the Southern Province, as described in the annexed diagram:—

Lot.	Name of Land.	Extent, A. R. P.
13B	Moragahahena (road reservation)	0 0 13

and bounded as follows: on the north by Magahahena to be declared the property of the Crown under the Waste Lands Ordinances; on the east by the road from Wiraketiya to Ihala Beligala; on the south by Moragahahena to be declared the property of the Crown under the Waste Lands Ordinances; on the west by Malgahahena belonging to the Crown.



Surveyor-General's Office,
Colombo, August 17, 1914.

Scale of 8 Chains to an Inch.

G. K. THORNHILL,
for Acting Surveyor-General.

September 12, 1914. M. T. ARCHIBALD,
Special Officer.

Hambantota S. O. No. 1,192.**Order under Section 4, Sub-section (1), of "The Waste Lands Ordinances of 1897, 1899, 1900, and 1903,"
declaring Lands to be Crown Property.**

In the matter of the lands commonly called or known as Malitangahakumbura, Wammagodellakumbura, &c., situate in the village of Palleberagama, in the Magam pattu of the Hambantota District, in the Southern Province, and of "The Waste Lands Ordinances of 1897, 1899, 1900, and 1903."

WHEREAS in pursuance of section 1 of the said Ordinances it was duly notified on December 17, 1909, that if no claim to the lands commonly called or known as Malitangahakumbura, Wammagodellakumbura, &c., situate in the village of Palleberagama, in the Magam pattu of the Hambantota District, in the Southern Province, containing in extent 119 acres 2 roods and 15 perches, and shown as lots 2, 2B, and 2D in preliminary plan 520, and in the annexed diagrams, was made to Howard Orme Fox, Special Officer appointed under section 28 of the said Ordinances, within the period of three months from the date specified in such notice, such lands would be declared the property of the Crown, and dealt with on account of the Crown (*vide* Notice No. 3,654):

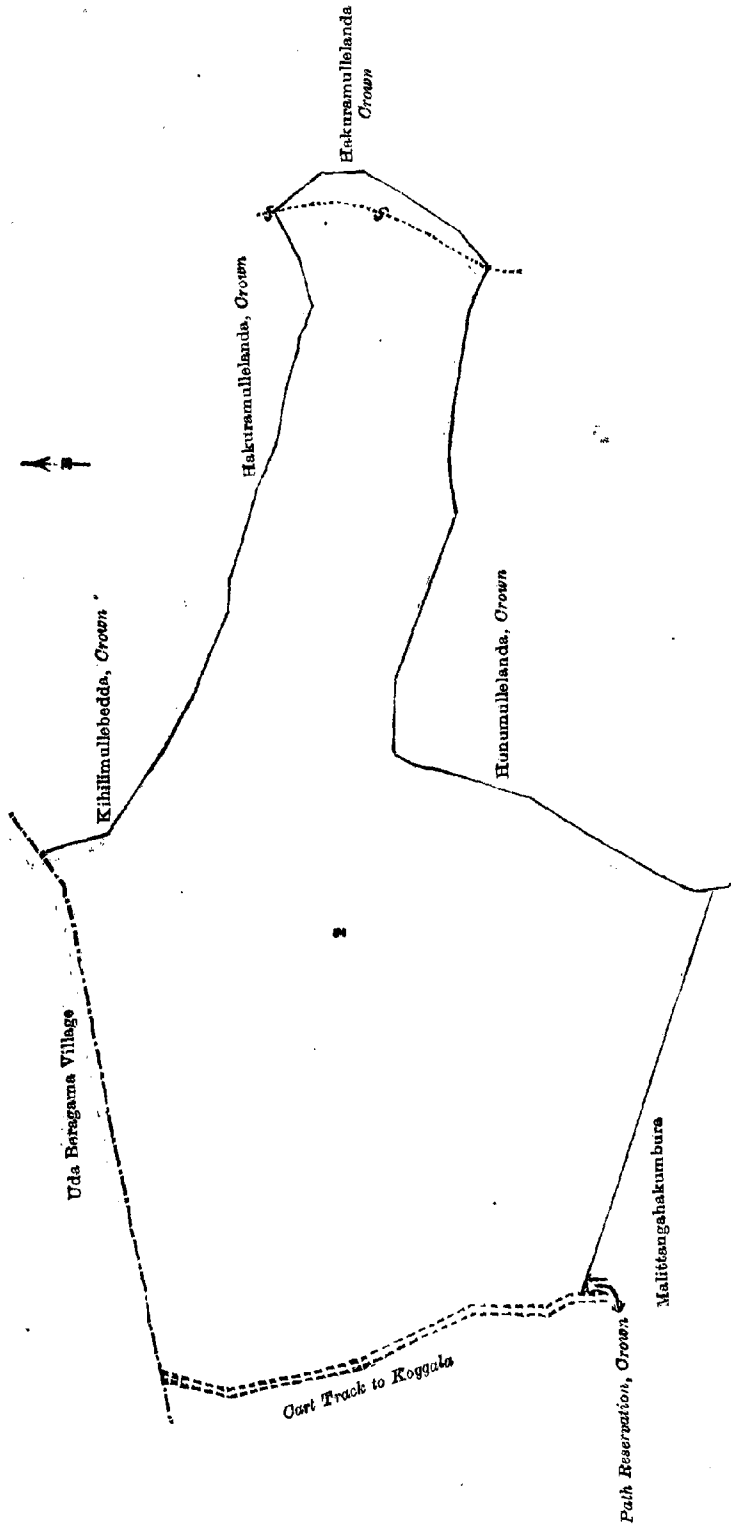
And whereas (1) Don Siyadoris Jayaratne, (2) Walawe Gamage Caro, (3) ditto Carolis, (4) Uda Beragama Sabapathy Gamage Don Migel, (5) Samarappuli Gamage Peneris, (6) Amarakoon Samarappuli Gamage Don Deonis, (7) Walawe Gamage Babanis, (8) Walawe Gamage Appuwa, (9) Samarappuli Gamage Andris, (10) Ratnappuli Gamage Don Hamy, (11) Samarajewa Ranhoti Tennakon Gamage Babuwa, (12) Udaberagama Gajahingamage Thelenis, (13) Udaberagamage Allis, (14) Don Appu Jayaratne, (15) Namaratna Gamaya, (16) Don Baban Samarawickrama, (17) Don Thelenis Kaviratne, (18) Navaratna Gamage Babanis, (19) Ratnapuli Gamage Don Luvis, (20) ditto Hendo, (21) Udaberagamagamage Appuwa, (22) Samarawickrama Gamage Don Siman, (23) Samarappuli Amarakoon Gamage Abanchi made claim thereto, and whereas the said 15th claimant having died during the pendency of the inquiry, his claim was duly represented by his only heirs, the said 18th claimant (15a) Ridiyagamagamage Ukku and (15b) Nawaratna Gamage Janohamy, and whereas the said 2nd to 14th, 16th to 19th, 22nd, and 23rd claimants came to an agreement in writing dated June 24, 1912, whereby in consideration of the Settlement Officer abandoning from the Notice 3,654, and settling as private in his settlement of the village Palleberagama 105 acres more or less of lot 2 now shown as lots 2A and 2C in the same block survey preliminary plan they withdrew their claims to the above-mentioned lots 2, 2B, 2D; and whereas the said 1st, 15a, 15b, 20th, and 21st claimants came to three agreements of the same tenor dated June 25, 1912, whereby they withdrew their claims to the above-mentioned lots 2, 2B, and 2D, I, Harry Chambers Toller, Special Officer appointed under section 28 of the said Ordinances, under and by virtue of the powers vested in me in that behalf by section 4 of the said Ordinances, do hereby on August 21, 1914, order and declare under section 4, sub-section (1), of the said Ordinances, that the said lands, as more fully described herein below, are the property of the Crown.

Description of the Lands referred to.

The following lots situated in the village of Palleberagama, in the Magam pattu of the Hambantota District, in the Southern Province, as described in the annexed diagrams:—

Lot.	Name of Land.	Extent, A. R. P.
2	Malitangahakumbura, &c.	102 3 24

and bounded as follows : on the north by the village limit of Udaberagama, Kihilimullebedda declared the property of the Crown under the Waste Lands Ordinances, Hakuramullelanda declared the property of the Crown under the Waste Lands Ordinances ; on the east by Hakuramullelanda declared the property of the Crown under the Waste Lands Ordinances ; on the south by Humumullelanda declared the property of the Crown under the Waste Lands Ordinances, Malitangahakumbura claimed by the villagers of Palleberagama, path reservation declared the property of the Crown under the Waste Lands Ordinances ; on the west by the cart track to Koggala.



Surveyor-General's Office,
Colombo, August 7, 1914.

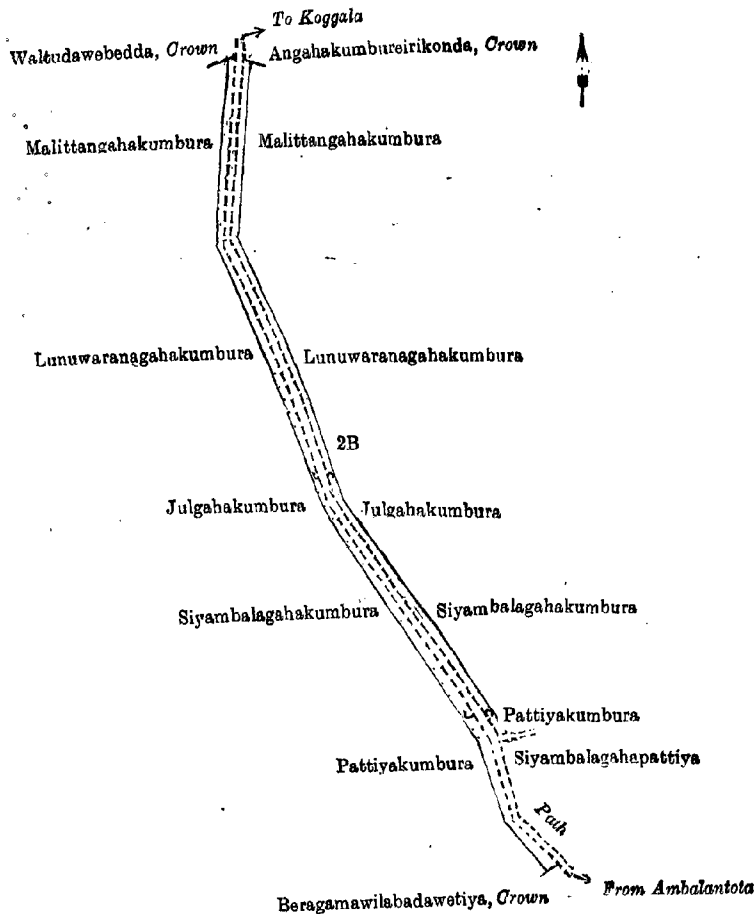
Scale of 8 Chains to an Inch.

G. K. THORNHILL,
for Acting Surveyor-General.

II.—Preliminary plan 520.

Lot.	Name of Land.	Extent, A. R. P.
2B	Wannagodellakumbura, Malitangahakumbura, Lunuwaramgahakumbura, &c. (reservation for road)	2 2 39

and bounded as follows: on the north by Waltudawebbeda declared the property of the Crown under the Waste Lands Ordinances, Angahakumbureirikonda declared the property of the Crown under the Waste Lands Ordinances; on the east by Malitangahakumbura claimed by the villagers of Palleberagama, Lunuwaranagahakumbura claimed by ditto, Julgahakumbura claimed by ditto, Siyambalagahakumbura claimed by ditto, Pattiyakumbura claimed by ditto, Siyambalagahapattiya claimed by Gajahingamage Avi Appu, the path from Ambalamtota to Koggala; on the south by Beragamawilabadawetiya declared the property of the Crown under the Waste Lands Ordinances; on the west by Pattiyakumbura claimed by villagers of Palleberagama, Siyambalagahakumbura claimed by ditto, Julgahakumbura claimed by ditto, Lunuwaranagahakumbura claimed by ditto, Malitangahakumbura claimed by ditto.



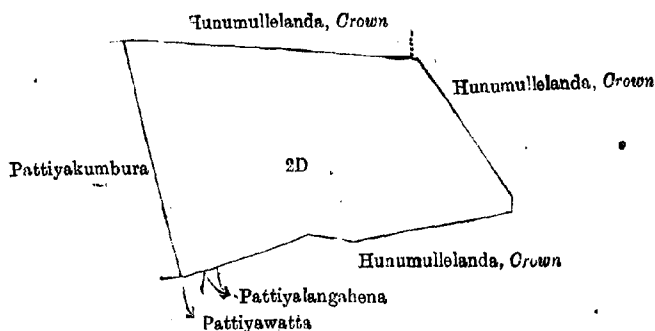
Surveyor-General's Office,
Colombo, August 7, 1914.

Scale of 8 Chains to an Inch.

G. K. THORNHILL,
for Acting Surveyor-General.

Lot.	Name of Land.	III.—Preliminary plan 520.	Extent, A. R. P.
2D	Malitangahakumbura, &c.		13 3 32

and bounded as follows: on the north and east by Hunumullelanda declared the property of the Crown under the Waste Lands Ordinances; on the south by Hunumullelanda declared the property of the Crown under the Waste Lands Ordinances, Pattiyalangahena claimed by Sabapathigamage Andris, Pattiyawatta claimed by Samarapulligamage Andris; on the west by Pattiyakumbura claimed by the villagers of Palleberagama.



Surveyor-General's Office,
Colombo, August 12, 1914.

Scale of 8 Chains to an Inch.

G. K. THORNHILL,
for Acting Surveyor-General.

August 21, 1914.

H. C. TOLLER,
Special Officer.

Kurunegala S. O. No. 903.

Order under Section 4, Sub-section (1), of "The Waste Lands Ordinances of 1897, 1899, 1900, and 1903."

In the matter of the land commonly called or known as Otharagawahena, situate in the village of Ogodapola, in the Kinyama korale of the Katugampola hatpattu of the Kurunegala District, in the North-Western Province, and of "The Waste Lands Ordinances of 1897, 1899, 1900, and 1903."

WHEREAS in pursuance of section 1 of the said Ordinances it was duly declared and notified on November 1, 1912, that if no claim to the land commonly called or known as Otharagawahena, situate in the village of Ogodapola, in the Kinyama korale of the Katugampola hatpattu of the Kurunegala District, in the North-Western Province, containing in extent 7 acres 3 roods and 4 perches and shown as lot 5L in preliminary plan 1,408, and in the annexed diagram, was made to John Murray Davies, Special Officer appointed under section 28 of the said Ordinances, within the period of three months from the date specified in the said notice, such land would be declared the property of the Crown, and dealt with on account of the Crown (*vide* Notice No. 4,598):

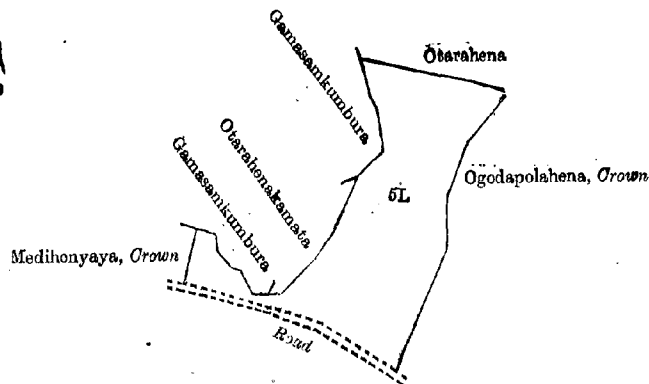
And whereas (1) Suriya Hetti Mudiyansele Kapuruhamy, (2) ditto Dingiri Menika made claim thereto, and I, John Murray Davies, Special Officer appointed under section 28 of the said Ordinances, made due inquiry into such claim, and whereas the said claimants and I, with the consent of His Excellency the Governor, came to an agreement in writing dated April 28, 1913, concerning the said land, under section 4, sub-section (1), of the said Ordinances, whereby it was agreed that the said claimants should be declared the purchasers of the said land upon payment, on or before July 9, 1913, to the Government Agent at Kurunegala, or to the Settlement Officer, or to the Treasury Officer, Chilaw, of a sum of Rupees One hundred and Twenty-eight only (Rs. 128), as the purchase amount of the said land, and whereas the said amount has been duly paid by the said claimants, they are hereby, in pursuance of the agreement afore-mentioned, declared to be the purchasers of the said land, as more fully described herein below.

Description of the Land referred to.

The following lot situated in the village of Ogodapola, in the Kinyama korale of the Katugampola hatpattu of the Kurunegala District, in the North-Western Province, as described in the annexed diagram:—

Lot.	Name of Land.	Preliminary plan 1,408.	Extent, A. R. P.
5L	Otharagawahena	7 3 4

and bounded as follows: on the north by Otarahena to be declared the property of Suriya Hetti Mudiyansele Appuhamy Vidane under the Waste Lands Ordinances; on the east by Ogodapolahena to be declared the property of the Crown under the Waste Lands Ordinances; on the south by a road; on the west by Medihonyaya to be declared the property of the Crown under the Waste Lands Ordinances, Gamasankumbura claimed by S. Kawrala and others, Otarahenakamata claimed by Dingiri Banda and others, Gamasankumbura claimed by S. Kapuruhamy.



Surveyor-General's Office,
Colombo, August 1, 1914.

Scale of 8 Chains to an Inch.

G. K. THORNHILL,
for Acting Surveyor-General.

September 15, 1914.

J. M. DAVIES,
Special Officer.

Kurunegala S. O. No. 904.

Order under Section 4, Sub-section (1), of "The Waste Lands Ordinances of 1897, 1899, 1900, and 1903."

In the matter of the land commonly called or known as Meddahena, situate in the village of Ogodapola, in the Kinyama korale of the Katugampola hatpattu of the Kurunegala District, in the North-Western Province, and of "The Waste Lands Ordinances of 1897, 1899, 1900, and 1903."

WHEREAS in pursuance of section 1 of the said Ordinances it was duly declared and notified on November 1, 1912, that if no claim to the land commonly called or known as Meddahena, situate in the village of Ogodapola, in the Kinyama korale of the Katugampola hatpattu of the Kurunegala District, in the North-Western Province, containing in extent 4 acres and 10 perches and shown as lot 5J in preliminary plan 1,408, and in the annexed diagram, was made to John Murray Davies, Special Officer appointed under section 28 of the said Ordinances, within the period of three months from the date specified in the said notice, such land would be declared the property of the Crown, and dealt with on account of the Crown (*vide* Notice No. 4,598):

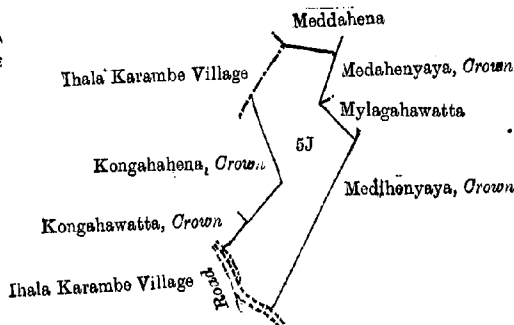
And whereas Suriya Hetti Mudiyansele Kiri Banda made claim thereto, and I, John Murray Davies, Special Officer appointed under section 28 of the said Ordinances, made due inquiry into such claim, and whereas the said claimant and I, with the consent of His Excellency the Governor, came to an agreement in writing dated April 8, 1913, concerning the said land, under section 4, sub-section (1), of the said Ordinances, whereby it was agreed that the said claimant should be declared the purchaser of the said land upon payment, on or before July 9, 1913, to the Government Agent at Kurunegala or to the Settlement Officer, or to the Treasury Officer, Chilaw, of a sum of Rupees Sixty-four only (Rs. 64), as the purchase amount of the said land, and whereas the said amount has been duly paid by the said claimant, he is hereby, in pursuance of the agreement afore-mentioned, declared to be the purchaser of the said land, as more fully described herein below.

Description of the Land referred to.

The following lot situated in the village of Ogodapola, in the Kinyama korale of the Katugampola hatpattu of the Kurunegala District, in the North-Western Province, as described in the annexed diagram :—

Lot.	Name of Land.	Preliminary plan 1,408.	Extent, A. R. P.
5J	Meddahena		4 0 10

and bounded as follows : on the north by Meddahena to be declared the property of Surti Mudiyansele Janis under the Waste Lands Ordinances ; on the east by Medahenyaya to be declared the property of the Crown under the Waste Lands Ordinances, Mylagahawatta claimed by S. Bandappu, Medihenyaya to be declared the property of the Crown under the Waste Lands Ordinances ; on the south by a road, the village limit of Ihala Karambe ; on the west by Kongahawatta to be declared the property of the Crown under the Waste Lands Ordinances, Kongahahena to be declared the property of the Crown under the Waste Lands Ordinances, the village limit of Ihala Karambe.



Surveyor-General's Office,
Colombo, August 1, 1914.

Scale of 8 Chains to an Inch.

G. K. THORNHILL,
for Acting Surveyor-General.

September 15, 1914.

J. M. DAVIES,
Special Officer.

Kurunegala S. O. No. 905.

Order under Section 4, Sub-section (1), of "The Waste Lands Ordinances of 1897, 1899, 1900, and 1903."

In the matter of the land commonly called or known as Galagawahena, situate in the village of Ogodapola, in the Kinyama korale of the Katugampola hatpattu of the Kurunegala District, in the North-Western Province, and of "The Waste Lands Ordinances of 1897, 1899, 1900, and 1903."

WHEREAS in pursuance of section 1 of the said Ordinances it was duly declared and notified on November 1, 1912, that if no claim to the land commonly called or known as Galagawahena, situate in the village of Ogodapola, in the Kinyama korale of the Katugampola hatpattu of the Kurunegala District, in the North-Western Province, containing in extent 4 acres and 6 perches, and shown as lot 16A in preliminary plan 1,408, and in the annexed diagram, was made to John Murray Davies, Special Officer appointed under section 28 of the said Ordinances, within the period of three months from the date specified in the said notice, such land would be declared the property of the Crown, and dealt with on account of the Crown (*vide* Notice No. 4,598) :

And whereas Suriya Hetti Mudiyansele Kawrala made claim thereto, and I, John Murray Davies, Special Officer appointed under section 28 of the said Ordinances, made due inquiry into such claim, and whereas the said claimant and I, with the consent of His Excellency the Governor, came to an agreement in writing dated April 9, 1913, concerning the said land, under section 4, sub-section (1), of the said Ordinances, whereby it was agreed that the said claimant should be declared the purchaser of the said land upon payment, on or before July 9, 1913, to the Government Agent at Kurunegala, or to the Treasury Officer, Chilaw, or to the Settlement Officer of a sum of Rupees Sixty-four only (Rs. 64), as the purchase amount of the said land, and whereas the said amount has been duly paid by the said claimant, he is hereby, in pursuance of the agreement afore-mentioned, declared to be the purchaser of the said land, as more fully described herein below.

Description of the Land referred to.

The following lot situated in the village of Ogodapola, in the Kinyama korale of the Katugampola hatpattu of the Kurunegala District, in the North-Western Province, as described in the annexed diagram :—

Lot.	Name of Land.	Preliminary plan 1,408.	Extent, A. R. P.
16A	Galagawahena		4 0 6

and bounded as follows : on the north by a road ; on the east by Galagawahena to be declared the property of the Crown under the Waste Lands Ordinances ; on the south by the village limit of Kosagama ; on the west by Galagawahena to be sold under the Waste Lands Ordinances to Suriya Hetti Mudiyansele Welappu.



Surveyor-General's Office,
Colombo, August 1, 1914.

Scale of 8 Chains to an Inch.

G. K. THORNHILL,
for Acting Surveyor-General.

September 15, 1914.

J. M. DAVIES,
Special Officer.

Kurunegala S. O. No. 906.

Order under Section 4, Sub-section (1), of "The Waste Lands Ordinances of 1897, 1899, 1900, and 1903."

In the matter of the land commonly called or known as Galagamahena, situate in the village of Ogodapola, in the Kinyama korale of the Katugampola hatpattu of the Kurunegala District, in the North-Western Province, and of "The Waste Lands Ordinances of 1897, 1899, 1900, and 1903."

WHEREAS in pursuance of section 1 of the said Ordinances it was duly declared and notified on November 1, 1912, that if no claim to the land commonly called or known as Galagamahena, situate in the village of Ogodapola, in the Kinyama korale of the Katugampola hatpattu of the Kurunegala District, in the North-Western Province, containing in extent 1 acre 2 roods and 17 perches, and shown as lot 16D in preliminary plan 1,408, and in the annexed diagram, was made to John Murray Davies, Special Officer appointed under section 28 of the said Ordinances, within the period of three months from the date specified in the said notice, such land would be declared the property of the Crown, and dealt with on account of the Crown (*vide* Notice No. 4,598):

And whereas Suriya Hetti Mudiyansele Kirimenika made claim thereto, and I, John Murray Davies, Special Officer appointed under section 28 of the said Ordinances, made due inquiry into such claim, and whereas the said claimant and I, with the consent of His Excellency the Governor, came to an agreement in writing dated April 30, 1913, concerning the said land, under section 4, sub-section (1), of the said Ordinances, whereby it was agreed that the said claimant should be declared the purchaser of the said land upon payment, on or before July 9, 1913, to the Government Agent at Kurunegala, or to the Settlement Officer, or to the Treasury Officer, Chilaw, of a sum of Rupees Twenty-four only (Rs. 24), as the purchase amount of the said land, and whereas the said amount has been duly paid by the said claimant, he is hereby, in pursuance of the agreement afore-mentioned, declared to be the purchaser of the said land, as more fully described herein below.

Description of the Land referred to.

The following lot situated in the village of Ogodapola, in the Kinyama korale of the Katugampola hatpattu of the Kurunegala District, in the North-Western Province, as described in the annexed diagram:—

Lot.	Name of Land.	Preliminary plan 1,408.	Extent, A. R. P.
16D	Galagawahena		1 2 17

and bounded as follows: on the north by a road; on the east by Galagawahena to be declared the property of the Crown under the Waste Lands Ordinances; on the south by the village limit of Kosagama; on the west by Galagawahena to be declared the property of Suriya Hetti Mudiyansele Appurala and Mudiyansele Punchi Menika under the Waste Lands Ordinances.



Surveyor-General's Office,
Colombo, August 1, 1914.

Scale of 8 Chains to an Inch.

G. K. THORNHILL,
for Acting Surveyor-General.

September 15, 1914.

J. M. DAVIES,
Special Officer.

Kurunegala S. O. No. 907.

Order under Section 4, Sub-section (1), of "The Waste Lands Ordinances of 1897, 1899, 1900, and 1903."

In the matter of the land commonly called or known as Halambagahahena, situate in the village of Ogodapola, in the Kinyama korale of the Katugampola hatpattu of the Kurunegala District, in the North-Western Province, and of "The Waste Lands Ordinances of 1897, 1899, 1900, and 1903."

WHEREAS in pursuance of section 1 of the said Ordinances it was duly declared and notified on November 1, 1912, that if no claim to the land commonly called or known as Halambagahahena, situate in the village of Ogodapola, in the Kinyama korale of the Katugampola hatpattu of the Kurunegala District, in the North-Western Province, containing in extent 5 acres and 2 perches and shown as lot 5C in preliminary plan 1,408, and in the annexed diagram, was made to John Murray Davies, Special Officer appointed under section 28 of the said Ordinances, within the period of three months from the date specified in the said notice, such land would be declared the property of the Crown, and dealt with on account of the Crown (*vide* Notice No. 4,598):

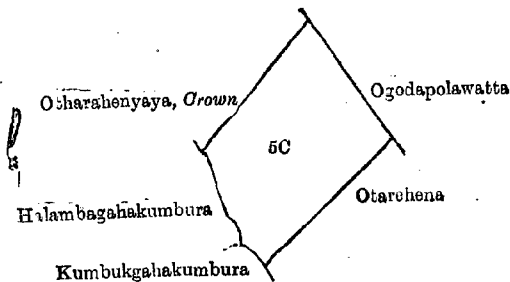
And whereas Herat Mudiyansele Bandihamy made claim thereto, and I, John Murray Davies, Special Officer appointed under section 28 of the said Ordinances, made due inquiry into such claim, and whereas the said claimant and I, with the consent of His Excellency the Governor, came to an agreement in writing dated April 9, 1913, concerning the said land, under section 4, sub-section (1), of the said Ordinances, whereby it was agreed that the said claimant should be declared the purchaser of the said land upon payment, on or before July 9, 1913, to the Government Agent at Kurunegala, or to the Settlement Officer, or to the Treasury Officer, Chilaw, of a sum of Rupees Eighty only (Rs. 80), as the purchase amount of the said land, and whereas the said amount has been duly paid by the said claimant, he is hereby, in pursuance of the agreement afore-mentioned, declared to be the purchaser of the said land, as more fully described herein below.

Description of the Land referred to.

The following lot situated in the village of Ogodapola, in the Kinyama korale of the Katugampola hatpattu of the Kurunegala District, in the North-Western Province, as described in the annexed diagram:—

Lot.	Name of Land.	Preliminary plan 1,408.	Extent, A. R. P.
5C	Halambagahahena		5 0 2

and bounded as follows: on the north by Otharahenyaya to be declared the property of the Crown under the Waste Lands Ordinances, Ogodapolawatta to be sold to Warnakulasuriya Kalugamage Juan Zacharias Fernando under the Waste Lands Ordinances; on the east by Ogodapolawatta to be sold to Warnakulasuriya Kalugamage Juan Zacharias Fernando under the Waste Lands Ordinances, Otarehena to be declared the property of Suriya Hetti Mudiyansele Appuhamy Vidane under the Waste Lands Ordinances; on the south by Otarehena to be declared the property of Suriya Hetti Mudiyansele Appuhamy Vidane under the Waste Lands Ordinances, Kumbukgahakumbura claimed by S. Punchihamy and others; on the west by Halambagahakumbura claimed by S. Undirala and others, Otharahenyaya to be declared the property of the Crown under the Waste Lands Ordinances.



Surveyor-General's Office,
Colombo, August 1, 1914.

Scale of 8 Chains to an Inch.

G. K. THORNHILL,
for Acting Surveyor-General.

J. M. DAVIES,
Special Officer.
September 15, 1914.

Kurunegala S. O. No. 908.

Order under Section 4, Sub-section (1), of "The Waste Lands Ordinances of 1897, 1899, 1900, and 1903,"
declaring Lands to be Crown Property.

In the matter of the lands commonly called or known as Walehenewatta, and wala, situate in the village of Kulipitiya, in the Udapola Otota korale of the Dambadeni hatpattu of the Kurunegala District, in the North-Western Province, and of "The Waste Lands Ordinances of 1897, 1899, 1900, and 1903."

WHEREAS in pursuance of section 1 of the said Ordinances it was duly notified on October 24, 1913, that if no claim to the lands commonly called or known as Walehenewatta, and wala, situate in the village of Kulipitiya, in the Udapola Otota korale of the Dambadeni hatpattu of the Kurunegala District, in the North-Western Province, containing in extent 1 rood and 2 perches, and shown as lot 72C and 72D in preliminary plan 630, as described in the annexed diagram, was made to John Murray Davies, Special Officer appointed under section 28 of the said Ordinances, within the period of three months from specified in such notice, such lands would be declared the property of the Crown, and dealt with on account of the Crown (*vide* Notice No. 5,031):

And whereas Ekanayaka Mudiyansele Ukku Amma Menike, made claim thereto, and whereas the said claimant came to an agreement dated July 13, 1914, whereby in consideration of her being declared the owner of lot 72G in the same block survey preliminary plan, she withdrew her claim to the said lots 72C and 72D, I, John Murray Davies, Special Officer appointed under section 28 of the said Ordinances, under and by virtue of the powers vested in me in that behalf by section 4 of the said Ordinances, do hereby, on September 23, 1914, order and declare under section 4, sub-section (1), of the said Ordinances, that the said lands, as more fully described here in below, are the property of the Crown.

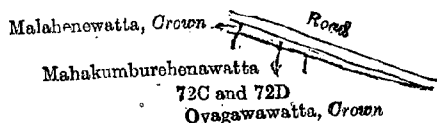
Description of the Lands referred to.

The following lots situated in the village of Kulipitiya, in the Udapola Otota korale of the Dambadeni hatpattu of the Kurunegala District, in the North-Western Province, as described in the annexed diagram:—

Preliminary plan 630.

Lot.	Name of Land.	Extent, A. R. P.
72C ..	Walehenewatta ..	0 0 8
72D ..	Wala ..	0 0 34
		0 1 2

and bounded as follows: on the north and east by a road; on the south by Oyagawawatta claimed by the Crown; Mahakumburahenawatta to be declared the property of Ekanayaka Mudiyansele Ukku Amma Menike under the Waste Lands Ordinances; on the west by Malahenewatta claimed by the Crown.



Surveyor-General's Office,
Colombo, August 28, 1914.

Scale of 8 Chains to an Inch.

G. K. THORNHILL,
for Acting Surveyor-General.

J. M. DAVIES,
Special Officer.
September 23, 1914.

Kurunegala S. O. No. 909.**Order under Section 4, Sub-section (1), of "The Waste Lands Ordinances of 1897, 1899, 1900, and 1903," admitting Land to be Private Property.**

In the matter of the land commonly called or known as Mahakumburahenawatta, situate in the village of Kulipitiya, in the Udapola Otota korale of the Dambadeni hatpattu of the Kurunegala District, in the North-Western Province, and of "The Waste Lands Ordinances of 1897, 1899, 1900, and 1903."

WHEREAS in pursuance of section 1 of the said Ordinances it was duly notified on October 24, 1913, that if no claim to the land commonly called or known as Mahakumburahenawatta, situate in the village of Kulipitiya, in the Udapola Otota korale of the Dambadeni hatpattu of the Kurunegala District, in the North-Western Province, containing in extent 1 acre 2 roods and 5 perches, and shown as lot 72G in preliminary plan 630, as described in the annexed diagram, was made to John Murray Davies, Special Officer appointed under section 28 of the said Ordinances, within the period of three months from the date specified in such notice, such land would be declared the property of the Crown, and dealt with on account of the Crown (*vide* Notice No. 5,031):

And whereas Ekanayaka Mudiyanse Utku Amma Menike made claim thereto, and I, John Murray Davies, Special Officer appointed under section 28 of the said Ordinances, made due inquiry into such claim, I do hereby admit the claim of the said claimant to the said land, as more fully described here below, under section 4, sub-section (1), of the said Ordinances.

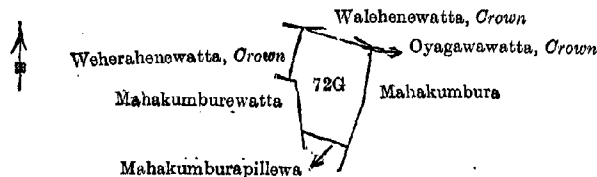
Description of the Land referred to.

The following lot situated in the village of Kulipitiya, in the Udapola Otota korale of the Dambadeni hatpattu of the Kurunegala District, in the North-Western Province, as described in the annexed diagram:—

Preliminary plan 630.

Lot.	Name of Land.	Extent, A. R. P.
72G	Mahakumburahenawatta	1 2 5

and bounded as follows: on the north by Walehenewatta to be declared the property of the Crown under the Waste Lands Ordinances; on the east by Oyagawawatta claimed by the Crown, Mahakumbura (private); on the south by Mahakumburapillewa claimed by Polpitiya and others; on the west by Mahakumburawatta claimed by Sinna Marikarlage Arisi Lebbe, Weherahenewatta claimed by the Crown.



Surveyor-General's Office,
Colombo, August 28, 1914.

Scale of 8 Chains to an Inch.

G. K. THORNHILL,
for Acting Surveyor-General.

September 23, 1914.

J. M. DAVIES,
Special Officer.

Kurunegala S. O. No. 910.**Order under Section 4, Sub-section (1), of "The Waste Lands Ordinances of 1897, 1899, 1900, and 1903," declaring Land to be Crown Property.**

In the matter of the land commonly called or known as Alutwewa, situate in the village of Galkandegama, in the Mahagalboda Egoda korale of the Hiriyala hatpattu of the Kurunegala District, in the North-Western Province, and of "The Waste Lands Ordinances of 1897, 1899, 1900, and 1903."

WHEREAS in pursuance of section 1 of the said Ordinances it was duly notified on July 26, 1912, that if no claim to the land commonly called or known as Alutwewa, situate in the village of Galkandegama, in the Mahagalboda Egoda korale of the Hiriyala hatpattu of the Kurunegala District, in the North-Western Province, containing in extent 2 roods and 7 perches, and shown as lot U989 in preliminary plan 1,993, and in the annexed diagram, was made to John Murray Davies, Special Officer appointed under section 28 of the said Ordinances, within the period of three months from the date specified in such notice, such land would be declared the property of the Crown, and dealt with on account of the Crown (*vide* Notice No. 4,468):

And whereas Alexander Mendis Abeyagunaratna made claim thereto, and whereas the said claimant entered into an agreement dated June 23, 1913, whereby in consideration of being declared the owner of 1 acre and 27 perches more or less of lot U989 now shown as lot U989A in the same block survey preliminary plan, he withdrew his claim to the above-mentioned lot U989, I, John Murray Davies, Special Officer appointed under section 28 of the said Ordinances, under and by virtue of the powers vested in me in that behalf by section 4 of the said Ordinances, do hereby on September 11, 1914, order and declare under section 4, sub-section (1), of the said Ordinances, that the said land, as more fully described herein below, is the property of the Crown.


Description of the Land referred to.

The following lot situated in the village of Galkandegama, in Mahagalboda Egoda korale of the Hiriyala hatpattu of the Kurunegala District, in the North-Western Province, as described in the annexed diagram:—

Preliminary plan 1,993.

Lot.	Name of Land.	Extent, A. R. P.
U989	Alutwewa	0 2 7

and bounded as follows: on the north by Galkandewatta to be declared the property of Alexander Mendis Abeyagunaratna under the Waste Lands Ordinances, an old road; on the east and south by T. P. 94,300; on the west by a road, irrigation channel belonging to the Crown.



Surveyor-General's Office,
Colombo, August 21, 1914.

Scale of 4 Chains to an Inch.

G. K. THORNHILL,
for Acting Surveyor-General.

September 11, 1914.

J. M. DAVIES,
Special Officer.

Kurunegala S. O. No. 911.

Order under Section 4, Sub-section (1), of "The Waste Lands Ordinances of 1897, 1899, 1900, and 1903,"
admitting Land to be Private Property.

In the matter of the land commonly called or known as Galkandewatta, situate in the village of Galkandegama, in the Mahagalboda Egoda korale of the Hiriyala hatpattu of the Kurunegala District, in the North-Western Province, and of "The Waste Lands Ordinances of 1897, 1899, 1900, and 1903."

WHEREAS in pursuance of section 1 of the said Ordinances it was duly notified on July 26, 1912, that if no claim to the land commonly called or known as Galkandewatta, situate in the village of Galkandegama, in the Mahagalboda Egoda korale of the Hiriyala hatpattu of the Kurunegala District, in the North-Western Province, containing in extent 1 rood and 11 perches, and shown as lot U989A in preliminary plan 1,993, and in the annexed diagram, was made to John Murray Davies, Special Officer appointed under section 28 of the said Ordinances, within the period of three months from the date specified in such notice, such land would be declared the property of Crown, and dealt with on account of the Crown (*vide* Notice No. 4,468):

And whereas Alexander Mendis Abeyagunaratna made claim thereto, and I, John Murray Davies, Special Officer appointed under section 28 of the said Ordinances, made due inquiry into such claim, I do hereby admit the claim of the said claimant to the said land, as more fully described herein below, under section 4, sub section (1), of the said Ordinances.

Description of the Land referred to.

The following lot situated in the village of Galkandegama, in the Mahagalboda Egoda korale of the Hiriyala hatpattu of the Kurunegala District, in the North-Western Province, as described in the annexed diagram:—

Lot.	Name of Land.	Extent, A. R. P.
U 989A	Galkandewatta	0 1 11

and bounded as follows: on the north and east by an old road; on the south by Alutwewa to be declared the property of the Crown under the Waste Lands Ordinances; on the west by an old road.



Surveyor-General's Office,
Colombo, August 21, 1914.

Scale of 4 Chains to an Inch.

G. K. THORNHILL,
for Acting Surveyor-General.

September 11, 1914.

J. M. DAVIES,
Special Officer.

Kurunegala S. O. No. 912.

Order under Section 4, Sub-section (1), of "The Waste Lands Ordinances of 1897, 1899, 1900, and 1903,"
declaring Land to be Crown Property.

In the matter of the land commonly called or known as Paragahamadahena, situate in the village of Koholana, in the Udukaha Korale East of the Dambadeni hatpattu of the Kurunegala District, in the North-Western Province, and of "The Waste Lands Ordinances of 1897, 1899, 1900, and 1903."

WHEREAS in pursuance of section 1 of the said Ordinances it was duly notified on February 27, 1914, that if no claim to the land commonly called or known as Paragahamadahena, situate in the village of Koholana, in the Udukaha Korale East of the Dambadeni hatpattu of the Kurunegala District, in the North-Western Province, containing in extent 39 perches, and shown as lot 28A in preliminary plan 431, and in the annexed diagram, was made to Mungo Tennent Archibald, Special Officer appointed under section 28 of the said Ordinances, within the period of three months from the date specified in such notice, such land would be declared the property of the Crown and dealt with on account of the Crown (*vide* Notice No. 5,141):

And whereas Jayasundera Mudiyansele Punchi Kiri Banda, Arachchi of Koholana, made claim thereto, and whereas the said claimant has withdrawn his claim to the said land, I, Mungo Tennent Archibald, Special Officer appointed under section 28 of the said Ordinances, under and by virtue of the powers vested in me in that behalf by section 4 of the said Ordinances, do hereby on September 11, 1914, order and declare under section 4, sub-section (1), of the said Ordinances, that the said land, as more fully described herein below, is the property of the Crown.

D 6

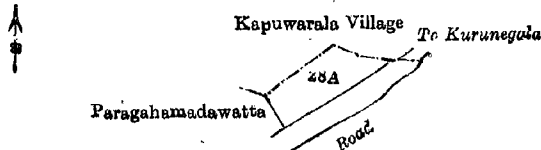
Description of the Land referred to.

The following lot situated in the village of Koholana, in the Udukaha Korale East of the Dambadeni hatpattu of the Kurunegala District, in the North-Western Province, as described in the annexed diagram:—

Preliminary plan 431.

Lot.	Name of Land.	Extent, A. R. P.
28A	Paragahamadahena	0 0 39

and bounded as follows: north and east by the village limit of Kapuwarala; south by a road to Kurunegala; west by Paragahamadawatta sold by the Crown.



Surveyor-General's Office,
Colombo, January 19, 1914.

Scale of 4 Chains to an Inch.

A. H. G. DAWSON,
for Surveyor-General.

September 11, 1914.

M. T. ARCHIBALD,
Special Officer.

Kurunegala S. O. No. 914.**Order under Section 2 of "The Waste Lands Ordinances of 1897, 1899, 1900, and 1903," declaring Lands to be Crown Property.**

In the matter of the lands commonly called or known as para (footpath), Pannala-ela, and Minipittaniya (cemetery), &c., situate in the village of Pannala, in the Udukaha Korale East of the Dambadeni hatpattu of the Kurunegala District, in the North-Western Province, and of "The Waste Lands Ordinances of 1897, 1899, 1900, and 1903."

THE notice required by section 1 of "The Waste Lands Ordinances of 1897, 1899, 1900, and 1903," having been duly published in manner prescribed by that section in respect of the above-named lands (*vide* notice No. 5,216), and no claim having been made to the said lands or to any interest therein within the period of three months from the date specified in the said notice, I, Mungo Tennent Archibald, Special Officer appointed under section 28 of the said Ordinances, under and by virtue of the powers vested in me in that behalf by section 2 of the said Ordinances, do hereby on this September 17, 1914, order and declare that the said lands, as more fully described herein below, situate in the village of Pannala, in the Udukaha Korale East of the Dambadeni hatpattu of the Kurunegala District, in the North-Western Province, and shown as lots 1½, 6½, 17½, 28, 38½, 55½, and 56½ in preliminary plan 417, and in the annexed diagrams, and containing in extent 4 acres 2 roods and 7 perches, are the property of the Crown.

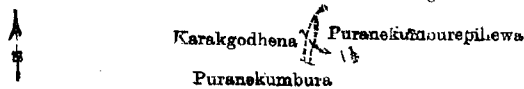
Description of the Lands referred to.

The following lots situated in the village of Pannala, in the Udukaha Korale East of the Dambadeni hatpattu of the Kurunegala District, in the North-Western Province, as described in the annexed diagrams:—

I.—Preliminary plan 417.

Lot.	Name of Land.	Extent, A. R. P.
1½	Para (footpath)	0 0 2

and bounded as follows: on the north and east by Puranekumburepillewa claimed by Pannala Pansala; on the south by Puranekumbura claimed by Ratnajoti Unnense; on the west by Karakodehena claimed by Adrekare Mudiyansele Punchi Appahamy and others.



Surveyor-General's Office,
Colombo, March 12, 1914.


Scale of 4 Chains to an Inch.

A. H. G. DAWSON,
for Acting Surveyor-General.

II.—Preliminary plan 417.

Lot.	Name of Land.	Extent, A. R. P.
6½	Para (path)	0 0 13

and bounded as follows: on the north by Welihewawatta sold by the Crown, Ittawelakumbura claimed by Kiri Menika; on the east by Ittawelakumbura claimed by Kiri Menika; on the south by Welihenehena claimed by the Crown, Ambagahawatta claimed by Damunupola Pansala; on the west by the village limit of Damunupola.



Surveyor-General's Office,
Colombo, March 12, 1914.

Scale of 4 Chains to an Inch.

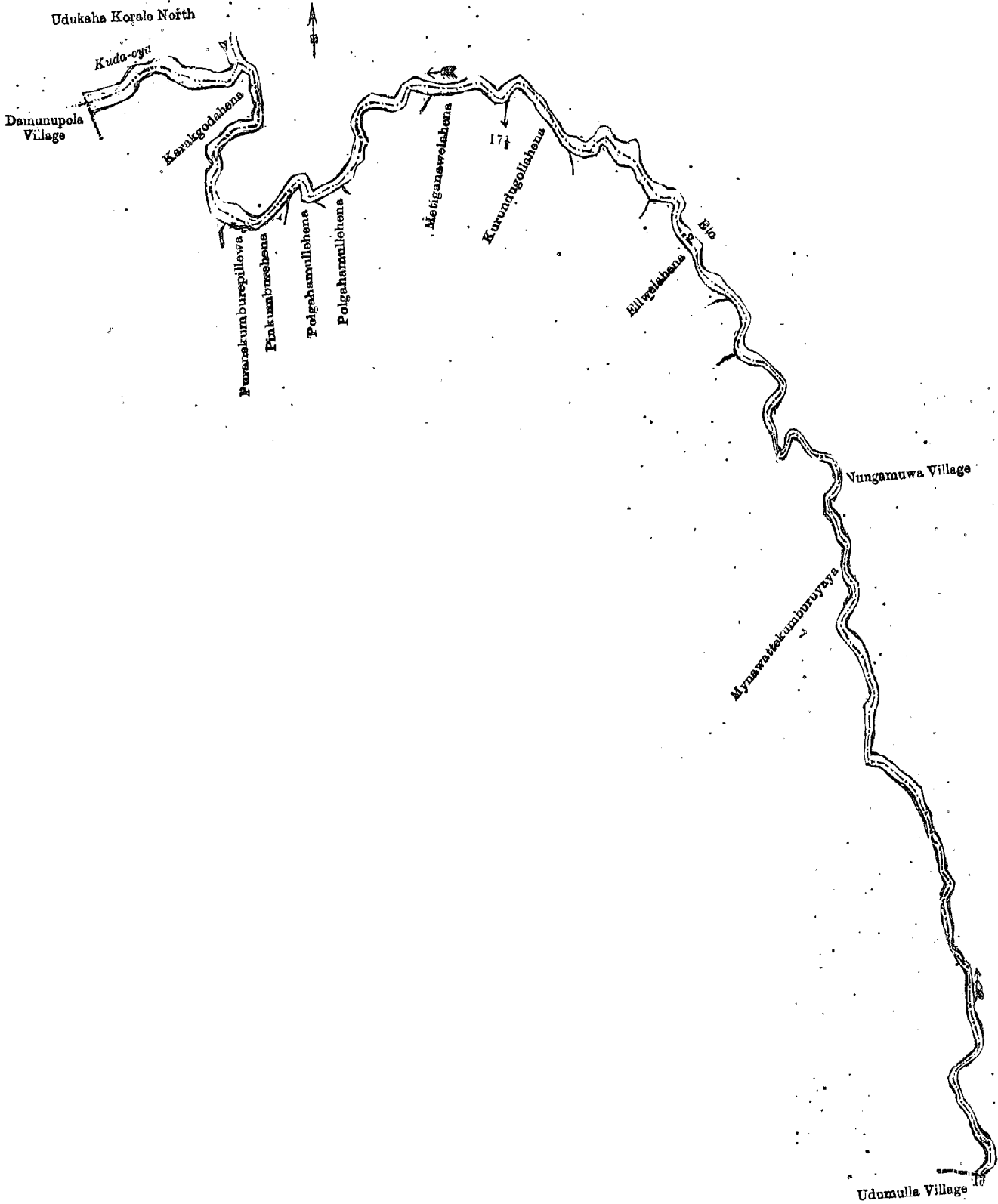
A. H. G. DAWSON,
for Acting Surveyor-General.

III.—Preliminary plan 417.

Lot.	Name of Land.	Extent, A. R. P.
17½	Pannala-ela	3 1 29

and bounded as follows: on the north by the Kuda-oya (the boundary of the Udukaha Korale North), the village limit of Nungamuwa; on the east by the village limit of Nungamuwa; on the south by the village limit of Udumulla; on the west by Mynawattakumburuyaya (private), Elliwelaha claimed by Adrecare Mudiyansele Ukku Menika and another,

Ellwelahena claimed by Adrecare Mudiyansele Kapuruhamy, Kurundugollahena claimed by the Crown, Metiganawalahena claimed by Adrecare Mudiyansele Puchirala, Polgahamullehena sold by the Crown, Pinkumburehena claimed by Ratanajoti Unnanse, Puranekumburepillewa claimed by Pannala Pansala, Karakgodahena claimed by Adrecare Puchi Appuhamy and others; the village limit of Damunupola.



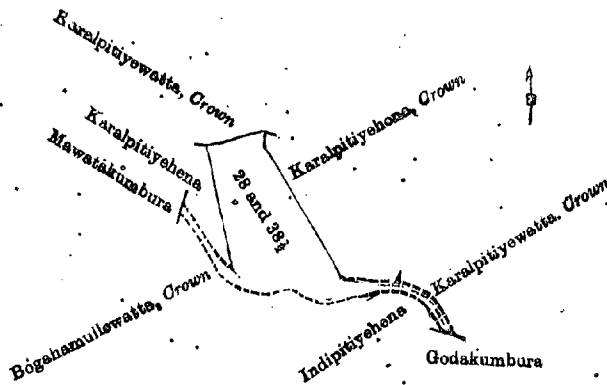
Surveyor-General's Office,
Colombo, March 12, 1914.

Scale of 8 Chains to an Inch.

A. H. G. DAWSON,
for Acting Surveyor-General.
D 7

IV.—Preliminary plan 417.			Extent, A. R. P.
Lot.	Name of Land.		
.28	Minipittaniya (cemetery)		0 2 31
38½	Fara (path)		0 0 29
			0 3 20

and bounded as follows: on the north by Karalpitteyewatta claimed by the Crown; on the east by Karalpitteyehena claimed by the Crown, Karalpitteyewatta claimed by the Crown; on the south by Godakumbura claimed by Appuhamy and others, Indipitteyehena claimed by Pannala Pansala, Bogahamullewatta claimed by the Crown; on the west by Bogahamullewatta claimed by the Crown, Mawatakumbura claimed by Appuhamy, ex-Vidane, and others, Karalpitteyehena claimed by Pannala Pansala.



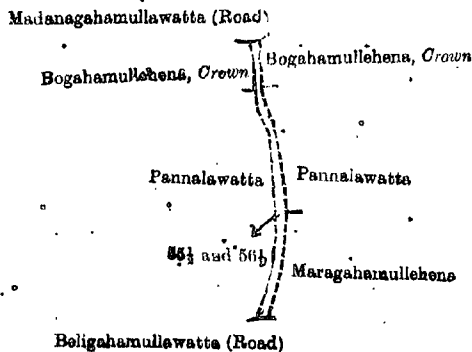
Surveyor-General's Office,
Colombo, March 12, 1914.

Scale of 4 Chains to an Inch.

A. H. G. DAWSON,
for Acting Surveyor-General.

V.—Preliminary plan 417.			Extent, A. R. P.
Lot.	Name of Land.		
55½	Road		0 0 15
56½	Do.		0 0 8
			0 0 23

and bounded as follows: on the north by Madanaghamullewatta (road) claimed by Manannalage Ausadiya; on the east by Bogahamullehena claimed by the Crown, Pannalawatta claimed by Kirihamy and others, Maraghamullehena claimed by Gamarsilage Kiri Menika; on the south by Belighamullewatta (road) claimed by Vidanage Ukkuridy; on the west by Pannalawatta claimed by Panchirala and others, Bogahamullehena claimed by Crown.



Surveyor-General's Office,
Colombo, March 12, 1914.

Scale of 4 Chains to an Inch.

A. H. G. DAWSON,
for Acting Surveyor-General.

M. T. ARCHIBALD,
Special Officer.

September 17, 1914.

Kurunegala S. O. No. 915.

Order under Section 2 of "The Waste Lands Ordinances of 1897, 1899, 1900, and 1903," declaring Lands to be Crown Property.

In the matter of the lands commonly called or known as Mahapataha (tank and bund), Hindawitiyawawa (tank and bund), &c., situate in the village of Ogodapola, in the Kinyama korale of the Katugampola hatpattu of the Kurunegala District, in the North-Western Province, and of "The Waste Lands Ordinances of 1897, 1899, 1900, and 1903."

The notice required by section 1 of "The Waste Lands Ordinances of 1897, 1899, 1900, and 1903," having been duly published in manner prescribed by that section in respect of the above-named lands (vide Notice No. 4,593), and no claim having been made to the said lands or to any interest therein within the period of three months from the date specified in the said notice, I, John Murray Davies, Special Officer appointed under section 23 of the said Ordinances under and by virtue of the powers vested in me in that behalf by section 2 of the said Ordinances, do hereby on September 15, 1914, order and declare that the said lands, as more fully described herein below, situate in the village of Ogodapola, in the Kinyama korale of the Katugampola hatpattu of the Kurunegala District, in the North-Western Province, and shown as lots 3, 6, 11, 14 in preliminary plan 1,408 and in the annexed diagrams, and containing in extent 9 acres and 7 perches, are the property of the Crown.

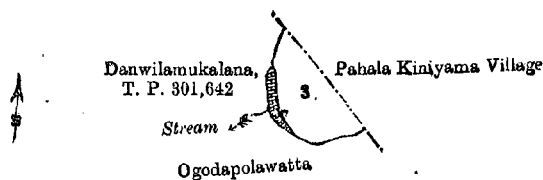
Description of the Lands referred to.

The following lots situated in the village of Ogodapla, in the Kinyama korale of the Katugampola hatpattu of the Kurumegala District, in the North-Western Province, as described in the annexed diagram:—

I.—Preliminary plan 1,408.

Lot.	Name of Land.	Extent, A. R. P.
3	Mahapataha (tank and bund)	1 1 23

and bounded as follows: on the north and east by the village limit of Pahala Kinyama; on the south by Ogodapolawatta to be sold to Warnakulasuriya Kalugamage Juan Zackarias Fernando under the Waste Lands Ordinances; on the west by a stream, Danwilamukalana sold by the Crown (T. P. 301,642).



Surveyor-General's Office,
Colombo, August 1, 1914.

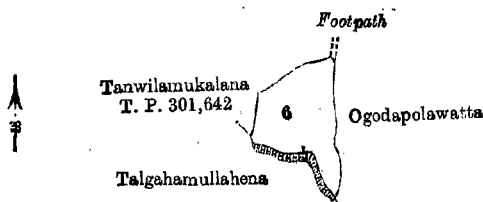
Scale of 8 Chains to an Inch.

G. K. THORNHILL,
for Acting Surveyor-General.

II.—Preliminary plan 1,408.

Lot.	Name of Land.	Extent, A. R. P.
6	Hindawetiyawewa (tank and bund)	1 3 12

and bounded as follows: on the north by Tanwilamukalana sold by the Crown (T. P. 301,642); a footpath; on the east by Ogodapolawatta to be sold to W. K. Z. Fernando under the Waste Lands Ordinances; on the south by Talgahamullahena to be sold to S. H. M. Appuhamy under the Waste Lands Ordinances; on the west by Tanwilamukalana sold by the Crown (T. P. 301,642).



Surveyor-General's Office,
Colombo, August 1, 1914.

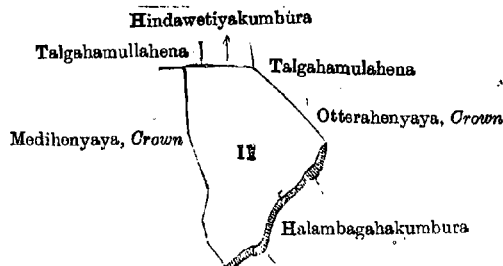
Scale of 8 Chains to an Inch.

G. K. THORNHILL,
for Acting Surveyor-General.

III.—Preliminary plan 1,408.

Lot.	Name of Land.	Extent, A. R. P.
11	Ogodapolawewa (tank and bund)	3 3 27

and bounded as follows: on the north by Talgahamullahena to be sold to S. H. M. Appuhamy under the Waste Lands Ordinances, Hindawetiyakumbura claimed by S. Undirala and others; on the east by Talgahamullahena to be sold to Suriyahetti Mudiyansele Appuhamy under the Waste Lands Ordinances, Otterahenyaya to be declared the property of the Crown under the Waste Lands Ordinances, Halambagahakumbura claimed by S. Undirala and others; on the south and west by Medihenyaya to be declared the property of the Crown under the Waste Lands Ordinances.



Surveyor-General's Office,
Colombo, August 1, 1914.

Scale of 8 Chains to an Inch.

G. K. THORNHILL,
for Acting Surveyor-General.

IV.—Preliminary plan 1,408.

Lot.	Name of Land.	Extent, A. R. P.
14	Siyambalaketuwawewa (tank and bund)	1 3 25

and bounded as follows: on the north, west, and south by Medihenyaya to be declared the property of the Crown under the Waste Lands Ordinances; on the east by Siyambalagahakotuwa claimed by S. Appuhamy.



Surveyor-General's Office,
Colombo, August 7, 1914.

Scale of 8 Chains to an Inch.

G. K. THORNHILL,
for Acting Surveyor-General.

September 15, 1914.

J. M. DAVIES,
Special Officer.

Kurunegala S. O. No. 916.**Order under Section 4, Sub-section (1), of "The Waste Lands Ordinances of 1897, 1899, 1900, and 1903," admitting Land to be Private Property.**

In the matter of the land commonly called or known as Meddahena, situate in the village of Ogodapola, in the Kinyama korale of the Katugampola hatpattu of the Kurunegala District, in the North-Western Province, and of "The Waste Lands Ordinances of 1897, 1899, 1900, and 1903."

WHEREAS in pursuance of section 1 of the said Ordinances it was duly notified on November 1, 1912, that if no claim to the land commonly called or known as Meddahena, situate in the village of Ogodapola, in the Kinyama korale of the Katugampola hatpattu of the Kurunegala District, in the North-Western Province, containing in extent 3 acres and 10 perches, and shown as lot 5H in preliminary plan 1,408, and in the annexed diagram, was made to John Murray Davies, Special Officer appointed under section 28 of the said Ordinances, within the period of three months from the date specified in such notice, such land would be declared the property of the Crown, and dealt with on account of the Crown (*vide* Notice No. 4,598):

And whereas Suriyahetti Mudiyansele Janis Appu made claim thereto, and I, John Murray Davies, Special Officer appointed under section 28 of the said Ordinances, made due inquiry into such claim, I, with the consent of His Excellency the Governor, do hereby admit the claim of the said claimant to the said land, as more fully described herein below, under section 4, sub-section (1), of the said Ordinances.

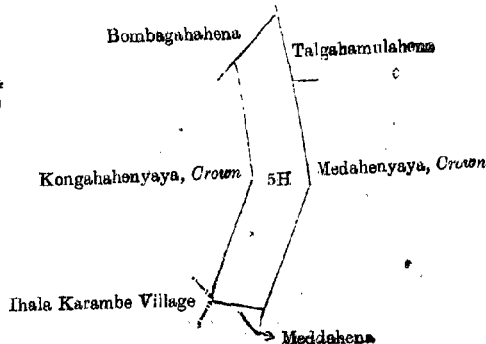
Description of the Land referred to.

The following lot situated in the village of Ogodapola, in the Kinyama korale of the Katugampola hatpattu of the Kurunegala District, in the North-Western Province, as described in the annexed diagram:—

Preliminary plan 1,408.

Lot.	Name of Land.	Extent, A. R. P.
5H	Meddahena	3 0 10

and bounded as follows: on the north by Bombagahahena to be sold to Suriyahetti Mudiyansele Kaluhamy under the Waste Lands Ordinances; on the east by Talgahamulahena sold to Suriyahetti Mudiyansele Appuhamy under the Waste Lands Ordinances, Medahenyaya to be declared the property of the Crown under the Waste Lands Ordinances; on the south by Meddahena to be sold to Suriyahetti Mudiyansele Kiri Banda under the Waste Lands Ordinances, the village limit of Ihalakarambe; on the west by Kongahahenyaya to be declared the property of the Crown under the Waste Lands Ordinances.



Surveyor-General's Office,
Colombo, August 1, 1914.

Scale of 8 Chains to an Inch.

G. K. THORNHILL,
for Acting Surveyor-General.

J. M. DAVIES,
Special Officer.
September 15, 1914.

Kurunegala S. O. No. 917.**Order under Section 4, Sub-section (1), of "The Waste Lands Ordinances of 1897, 1899, 1900, and 1903."**

In the matter of the land commonly called or known as Galagawahena, situate in the village of Ogodapola, in the Kinyama korale of the Katugampola hatpattu of the Kurunegala District, in the North-Western Province, and of "The Waste Lands Ordinances of 1897, 1899, 1900, and 1903."

WHEREAS in pursuance of section 1 of the said Ordinances it was duly declared and notified on November 1, 1912, that if no claim to the land commonly called or known as Galagawahena, situate in the village of Ogodapola, in the Kinyama korale of the Katugampola hatpattu of the Kurunegala District, in the North-Western Province, containing in extent 4 acres and 6 perches, and shown as lot 16 in preliminary plan 1,408, and in the annexed diagram, was made to John Murray Davies, Special Officer appointed under section 28 of the said Ordinances, within the period of three months from the date specified in the said notice, such land would be declared the property of the Crown, and dealt with on account of the Crown (*vide* Notice No. 4,598):

And whereas Suriyahetti Mudiyansele Welappu made claim thereto, and I, John Murray Davies, Special Officer appointed under section 28 of the said Ordinances, made due inquiry into such claim, and whereas the said claimant and I, with the consent of His Excellency the Governor, came to an agreement in writing dated April 9, 1913, concerning the said land, under section 4, sub-section (1), of the said Ordinances, whereby it was agreed that the said claimant should be declared the purchaser of the said land upon payment, on or before July 9, 1913, to the Government Agent at Kurunegala, or to the Settlement Officer, or to the Treasury Officer at Chilaw, of a sum of Rupees Sixty-four only (Rs. 64), as the purchase amount of the said land, and whereas the said amount has been duly paid by the said claimant, he is hereby, in pursuance of the agreement afore-mentioned, declared to be the purchaser of the said land, as more fully described herein below.

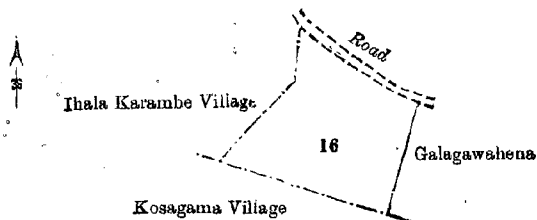
Description of the Land referred to.

The following lot situated in the village of Ogodapola, in the Kinyama korale of the Katugampola hatpattu of the Kurunegala District, in the North-Western Province, as described in the annexed diagram :—

Preliminary plan 1,408.

Lot.	Name of Land.	Extent, A. R. P.
16	Galagawahena	4 0 6

and bounded as follows : on the north by a road ; on the east by Galagawahena to be sold to Suriyahetti Mudiyansele Kawrala under the Waste Lands Ordinances ; on the south by the village limit of Kosagama ; on the west by the village limit of Ihalakarambe.



Surveyor-General's Office,
Colombo, August 1, 1914.

Scale of 8 Chains to an Inch.

G. K. THORNELL,
for Acting Surveyor-General.

J. M. DAVIES,
Special Officer.
September 15, 1914.

Kurunegala S. O. No. 918.**Order under Section 4, Sub-section (1), of "The Waste Lands Ordinances of 1897, 1899, 1900, and 1903," admitting Land to be Private Property.**

In the matter of the land commonly called or known as Otarahena, situate in the village of Ogodapola, in the Kinyama korale of the Katugampola hatpattu of the Kurunegala District, in the North-Western Province, and of "The Waste Lands Ordinances of 1897, 1899, 1900, and 1903."

WHEREAS in pursuance of section 1 of the said Ordinances it was duly notified on November 1, 1912, that if no claim to the land commonly called or known as Otarahena, situate in the village of Ogodapola, in the Kinyama korale of the Katugampola hatpattu of the Kurunegala District, in the North-Western Province, containing in extent 9 acres and 16 perches, and shown as lot 5B in preliminary plan 1,408, and in the annexed diagram, was made to John Murray Davies, Special Officer appointed under section 28 of the said Ordinances, within the period of three months from the date specified in such notice, such land would be declared the property of the Crown, and dealt with on account of the Crown (*vide* Notice No. 4,598):

And whereas (1) Suriyahetti Mudiyansele Appuhamy Vidane, (2) ditto Panchirala, (3) ditto Mudalihamy made claim thereto, and I, John Murray Davies, Special Officer appointed under section 28 of the said Ordinances, made due inquiry into such claim, I, with the consent of His Excellency the Governor, do hereby admit the claim of the said claimants to the said land, as more fully described herein below, under section 4, sub-section (1), of the said Ordinances.

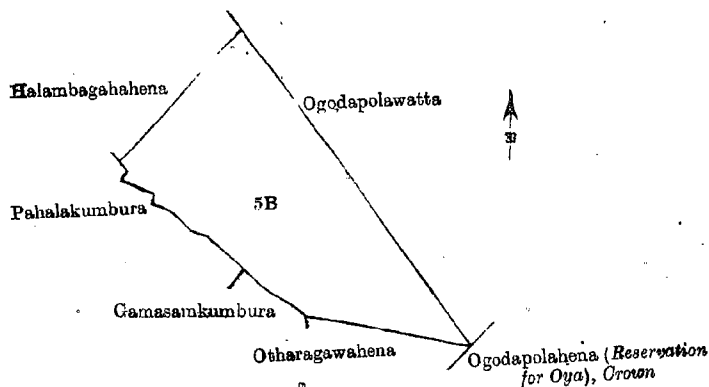
Description of the Land referred to.

The following lot situated in the village of Ogodapola, in the Kinyama korale of the Katugampola hatpattu of the Kurunegala District, in the North-Western Province, as described in the annexed diagram :—

Preliminary plan 1,408.

Lot.	Name of Land.	Extent, A. R. P.
5B	Otarahena	9 0 16

and bounded as follows : on the north by Halambagahahena to be sold to Herat Mudiyansele Bandihamy under the Waste Lands Ordinances, Ogodapolawatta to be sold to Warnakulasuriya Kalugamage Juan Zacharias Fernando under the Waste Lands Ordinances ; on the east by Ogodapolawatta to be sold to Warnakulasuriya Kalugamage Juan Zacharias Fernando under the Waste Lands Ordinances ; on the south by Ogodapolahena (reservation for oya) to be declared the property of the Crown under the Waste Lands Ordinances, Otharagawahena to be sold to Suriyahetti Mudiyansele Kapuruhamy and Dingiri Menika under the Waste Lands Ordinances ; on the west Gamasankumbura claimed by S. Kapuruhamy, Pahalakumbura claimed by S. Kiri Banda and others, Pahalakumbura claimed by S. Kiri Banda and others.



Surveyor-General's Office,
Colombo, August 1, 1914.

Scale of 8 Chains to an Inch.

G. K. THORNELL,
for Acting Surveyor-General.

September 15, 1914.

J. M. DAVIES,
Special Officer.

Kurunegala S. O. No. 919.

Order under Section 4, Sub-section (1), of "The Waste Lands Ordinances of 1897, 1899, 1900, and 1903,"
admitting Land to be Private Property.

In the matter of the land commonly called or known as Galagawahena, situate in the village of Ogodapola, in the Kinyama korale of the Katugampola hatpattu of the Kurunegala District, in the North-Western Province, and of "The Waste Lands Ordinances of 1897, 1899, 1900, and 1903."

WHEREAS in pursuance of section 1 of the said Ordinances it was duly notified on November 1, 1912, that if no claim to the land commonly called or known as Galagawahena, situate in the village of Ogodapola, in the Kinyama korale of the Katugampola hatpattu of the Kurunegala District, in the North-Western Province, containing in extent 1 acre 2 roods and 4 perches and shown as lot 16C in preliminary plan 1,408 and in the annexed diagram, was made to John Murray Davies, Special Officer appointed under section 28 of the said Ordinances, within the period of three months from the date specified in such notice, such land would be declared the property of Crown, and dealt with on account of the Crown (*vide* Notice No. 4,598):

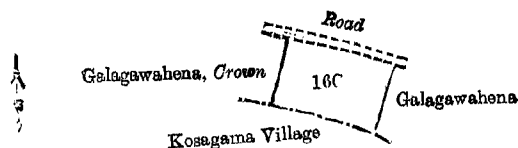
And whereas (1) Suriyahetti Mudiyansele Appurala, (2) ditto Puchi Menka made claim thereto, and I, John Murray Davies, Special Officer appointed under section 28 of the said Ordinances, made due inquiry into such claim, I, with the consent of His Excellency the Governor, do hereby admit the claim of the said claimants to the said land, as more fully described herein below, under section 4, sub-section (1), of the said Ordinances.

Description of the Land referred to.

The following lot situated in the village of Ogodapola, in the Kinyama korale of the Katugampola hatpattu of the Kurunegala District, in the North-Western Province, as described in the annexed diagram:—

Lot.	Name of Land.	Preliminary plan. 1,408.	Extent, A. R. P.
16C	Galagawahena	1 2 4

and bounded as follows: on the north by a road; on the east by Galagawahena to be sold to Suriyahetti Mudiyansele Kiri Menka under the Waste Lands Ordinances; on the south by the village limit of Kosagama; on the west by Galagawahena to be declared the property of the Crown under the Waste Lands Ordinances.



Surveyor-General's Office,
Colombo, August 1, 1914.

Scale of 8 Chains to an Inch.

G. K. THORNHILL,
for Acting Surveyor-General.

September 15, 1914. J. M. DAVIES,
Special Officer.

Kurunegala S. O. No. 920.

Order under Section 4, Sub-section (1), of "The Waste Lands Ordinances of 1897, 1899, 1900, and 1903,"
declaring Lands to be Crown Property.

In the matter of the lands commonly called or known as Welgalaelahena, Ilukehena, situate in the village of Wilgamuwa, in the Udukaha East korale of the Dambadeni hatpattu of the Kurunegala District, in the North-Western Province, and of "The Waste Lands Ordinances of 1897, 1899, 1900, and 1903."

WHEREAS in pursuance of section 1 of the said Ordinances it was duly notified on January 16, 1914, that if no claim to the lands commonly called or known as Welgalaelahena, Ilukehena, situate in the village of Wilgamuwa, in the Udukaha East korale of the Dambadeni hatpattu of the Kurunegala District, in the North-Western Province, containing in extent 5 acres and 20 perches, and shown as lots 126B, 122A in preliminary plan 410 and in the annexed diagrams, was made to Mungo Tennent Archibald, Special Officer appointed under section 28 of the said Ordinances, within the period of three months from the date specified in such notice, such lands would be declared the property of the Crown, and dealt with on account of the Crown (*vide* Notice No. 5,104):

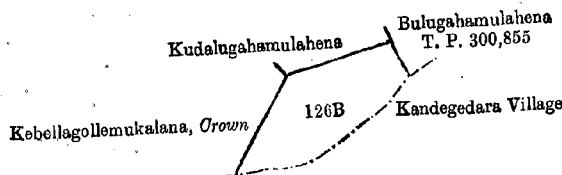
And whereas (1) Panawala Vidanelage Amaris Appu, (2) ditto Tegis Appu made claim to lot 126B, and (3) Gonnawa Mudiyansele Dingiri Banda, (4) ditto Bawuddahamy made claim to lot 122A, and whereas the said 1st and 2nd claimants have withdrawn their claims to the said lot 126B, and whereas the said 3rd and 4th claimants have withdrawn their claims to the said lot 122A, I, Mungo Tennent Archibald, Special Officer appointed under section 28 of the said Ordinances, under and by virtue of the powers vested in me in that behalf by section 4 of the said Ordinances, do hereby on September 12, 1914, order and declare under section 4, sub-section (1), of the said Ordinances, that the said lands, as more fully described herein below, are the property of the Crown.

Description of the Lands referred to.

The following lots situated in the village of Wilgamuwa, in the Udukaha East korale of the Dambadeni hatpattu of the Kurunegala District, in the North-Western Province, as described in the annexed diagrams:—

Lot.	Name of Land.	I.—Preliminary plan 410.	Extent, A. R. P.
126B	Welgalaelahena	2 2 21

and bounded as follows: on the north by Kudalugahamulahena sold by the Crown, Bulugahamulahena sold by the Crown (T. P. 300,855); on the east and south by the village limit of Kandegedara; on the west by Kebellagolleemukalana to be declared the property of the Crown under the Waste Lands Ordinances.



Surveyor-General's Office
Colombo, August 13, 1914.

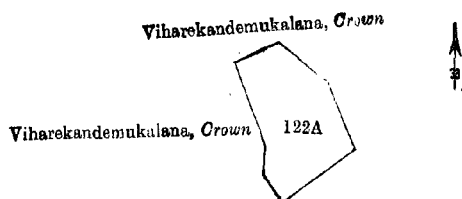
Scale of 8 Chains to an Inch.

G. K. THORNHILL,
for Acting Surveyor-General.

II.—Preliminary plan 410.

Lot.	Name of Land.	Extent, A. R. P.
122A	Ilukehena	2 1 39

and bounded as follows : on the north and east by Viharekandemukalana to be declared the property of the Crown under the Waste Lands Ordinances ; on the south and west by Viharekandemukalana to be declared the property of the Crown under the Waste Lands Ordinances.



Surveyor-General's Office.
Colombo, August 13, 1914.

Scale of 8 Chains to an Inch.

G. K. THORNHILL,
for Acting Surveyor-General.

September 12, 1914. M. T. ARCHIBALD,
Special Officer.

Kurunegala S. O. No. 921.

Order under Section 2 of "The Waste Lands Ordinances of 1897, 1899, 1900, and 1903,"
declaring Lands to be Crown Property.

In the matter of the lands commonly called or known as part of Kuda-oya, Lolakademukalana, para, &c., situate in the village of Wilgamuwa, in the Udukaha Korale East of the Dambadeni hatpattu of the Kurunegala District, in the North-Western Province, and of "The Waste Lands Ordinances of 1897, 1899, 1900, and 1903."

THE notice required by section 1 of "The Waste Lands Ordinances of 1897, 1899, 1900, and 1903," having been duly published in manner prescribed by that section in respect of the above-named lands (*vide* Notice No. 5,104), and no claim having been made to the said lands or to any interest therein within the period of three months from the date specified in the said notice, I, Mungo Tennent Archibald, Special Officer appointed under section 28 of the said Ordinances, under and by virtue of the powers vested in me in that behalf by section 2 of the said Ordinances, do hereby on September 12, 1914, order and declare that the said lands, as more fully described herein below, situate in the village of Wilgamuwa, in the Udukaha Korale East of the Dambadeni hatpattu of the Kurunegala District, in the North-Western Province, and shown as lots 28½, 29A, 37½, 123B, 123D, 123G, 125C, 125G, 54½, 29½, 107H, 56, 56½, 107B, 126A, 9½, 75, 76½, 7B, 108, 126, 121, 121½, 122, 122B in preliminary plan 410 and in the annexed diagrams, and containing in extent 413 acres and 38 perches, are the property of the Crown.

Description of the Lands referred to.

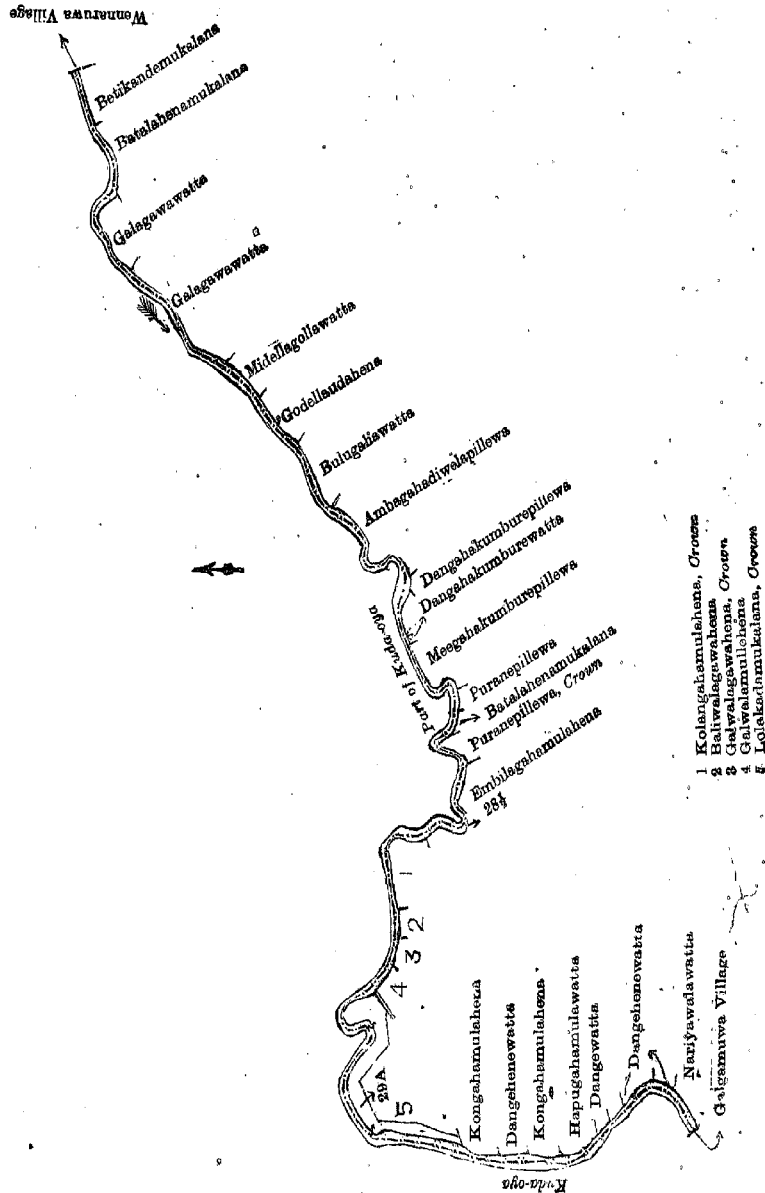
The following lots situated in the village of Wilgamuwa, in the Udukaha Korale East of the Dambadeni hatpattu of the Kurunegala District, in the North-Western Province, as described in the annexed diagrams :—

I.—Preliminary plan 410.

Lot.	Name of Land.	Extent, A. R. P.
28½	Part of Kuda-oya	8 1 6
29A	Lolakadamukalana	3 2 18

11 3 24

and bounded as follows : on the north by part of Kuda-oya ; on the east by the village limit of Wennaruwa, Betikandemukalana claimed by Hon. Mr. S. C. Obeyesekere, Batalahenamukalana sold by Crown, Galagawawatta sold by the Crown ; on the south by Midellagollawatta sold by Crown, Godellaudahena sold by Crown, Bulugahawatta sold by Crown, Ambagahadiwelapillewa claimed by Mutukuda Arachchilage Jansinno, Dangahakumburepillewa sold by Crown, Dangahakumburewatta sold by Crown, Meegahakumburepillewa claimed by Crown, Puranepillewa sold by Crown, Batalahenamukalana sold by Crown, Puranepillewa claimed by Crown, Embilagahamulahena sold by Crown, Kolangahamulahena claimed by Crown, Baliwalagawahena sold by Crown, Galwalagawahena claimed by Crown, Galwalamullehena sold by Crown, Lolakadamukalana claimed by Crown, Kongahamulahena sold by Crown, Dangehawawatta sold by Crown, Kongahamulahena sold by Crown, Hapugahamulawatta sold by Crown, Dangehawatta sold by Crown, Dangehenewatta sold by Crown, Nariyalawawatta sold by Crown ; on the west by the village limit of Galgamuwa (Kuda-oya).



Surveyor-General's Office,
Colombo, November 8, 1913.

Scale of 16 Chains to an Inch.

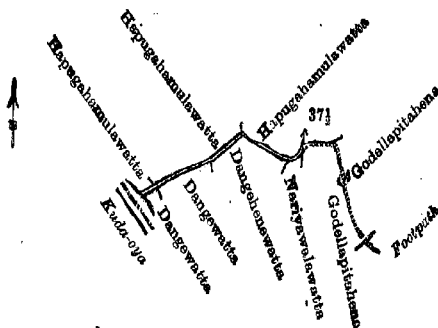
A. J. WICKWAR,
for Surveyor-General.

II.—Preliminary plan 410.

Lot.	Name of Land.
37½	Para

Extent, A. R. P.
0 0 36

and bounded as follows : on the north by Hapugahamulawatta sold by the Crown ; on the east by Godellapitahena sold by the Crown ; on the south by a footpath, Godellapitahena sold by the Crown, Nariyalawatta sold by the Crown, Dangshenewatta sold by the Crown, Dangewatta sold by the Crown ; on the west by Kuda-oya.



Surveyor-General's Office,
Colombo, November 8, 1913.

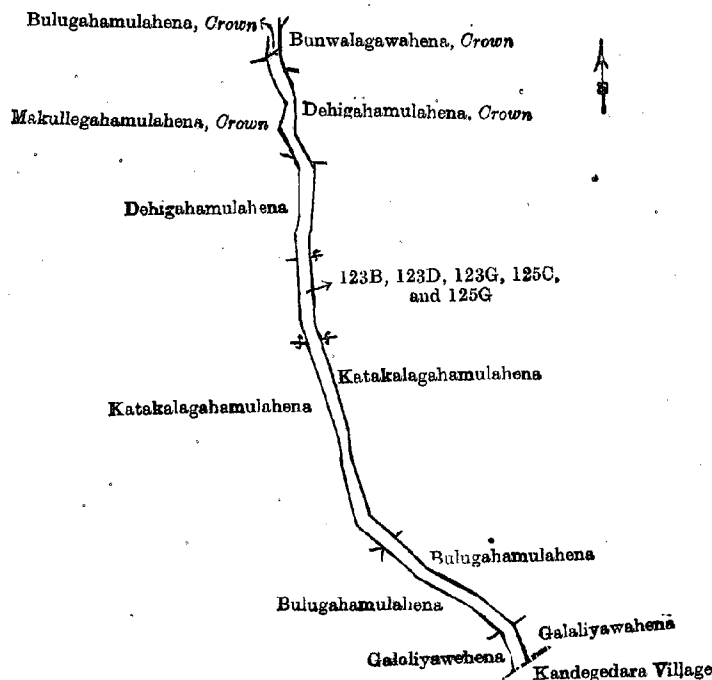
Scale of 8 Chains to an Inch.

A. J. WICKWAR,
for Surveyor-General.

III.—Preliminary plan 410.

Lot.	Name of Land.	Extent, A. R. P.
123B	Bunwalagawahena (reservation for road)	0 0 4
123D	Dehigahamulahena (do.)	0 0 14
123G	Do. (do.)	6 3 14
125C	Makullegahamulahena (do.)	0 0 12
125G	Gansabhawa para (road)	0 3 22
		1 3 26

and bounded as follows : on the north by Bulugahamulahena claimed by the Crown ; on the east by Bunwalagawahena^a claimed by the Crown, Dehigahamulahena claimed by the Crown, Katakalahamulahena sold by the Crown, Bulugahamulahena sold by the Crown, Galaliyawahena sold by the Crown ; on the south by the village limit of Kandegedara ; on the west by Galoliyawehena sold by the Crown, Bulugahamulahena sold by the Crown, Katakalahamulahena sold by the Crown, Dehigahamulahena sold by the Crown, Makullegahamulahena claimed by the Crown.



Surveyor-General's Office,
Colombo, November 8, 1913.

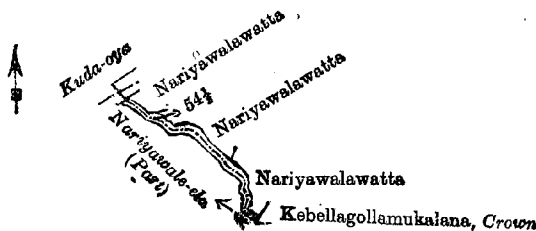
Scale of 8 Chains to an Inch.

A. J. WICKWAR,
for Surveyor-General.

IV.—Preliminary plan 410.

Lot.	Name of Land.	Extent, A. R. P.
54½	Nariyawala-ela (part)	0 0 18

and bounded as follows : on the north by Kuda-oya, Nariyawalawatta sold by the Crown ; on the east by Nariyawalawatta sold by the Crown, Kebellagollamukalana claimed by the Crown ; on the south by Nariyawala-ela (part) ; on the west by Nariyawala-ela (part).



Surveyor-General's Office,
Colombo, November 8, 1913.

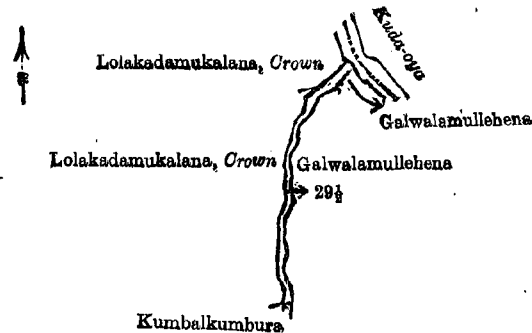
Scale of 8 Chains to an Inch.

A. J. WICKWAR,
for Surveyor-General.

V.—Preliminary plan 410.

Lot.	Name of Land.	Extent, A. R. P.
29½	Ela (stream)	0 1 12

and bounded as follows : on the north by Lolakadamukalana claimed by Crown, Kuda-oya ; on the east by Galwalamullehena sold by Crown ; on the south by Kumbalkumbura claimed by Ranmenike ; on the west by Lolakadamukalana claimed by Crown.



Surveyor-General's Office,
Colombo, November 8, 1913.

Scale of 8 Chains to an Inch.

A. J. WICKWAR,
for Surveyor-General.

VI.—Preliminary plan 410.

Lot.	Name of Land.	Extent, A. R. P.
107H	Millagahamulapillewa	0 3 19

and bounded as follows: on the north by Heegahamulapillewa belonging to Crown, Miripiriyakotuwa claimed by M. Dingiri Appu and others; on the east by Wewagawawatta claimed by the Crown; on the south by an ela, Nattiyehena claimed by the Crown; on the west by Kandaudahena sold by the Crown.



Surveyor-General's Office,
Colombo, November 8, 1913.

Scale of 8 Chains to an Inch.

A. J. WICKWAR,
for Surveyor-General.

VII.—Preliminary plan 410.

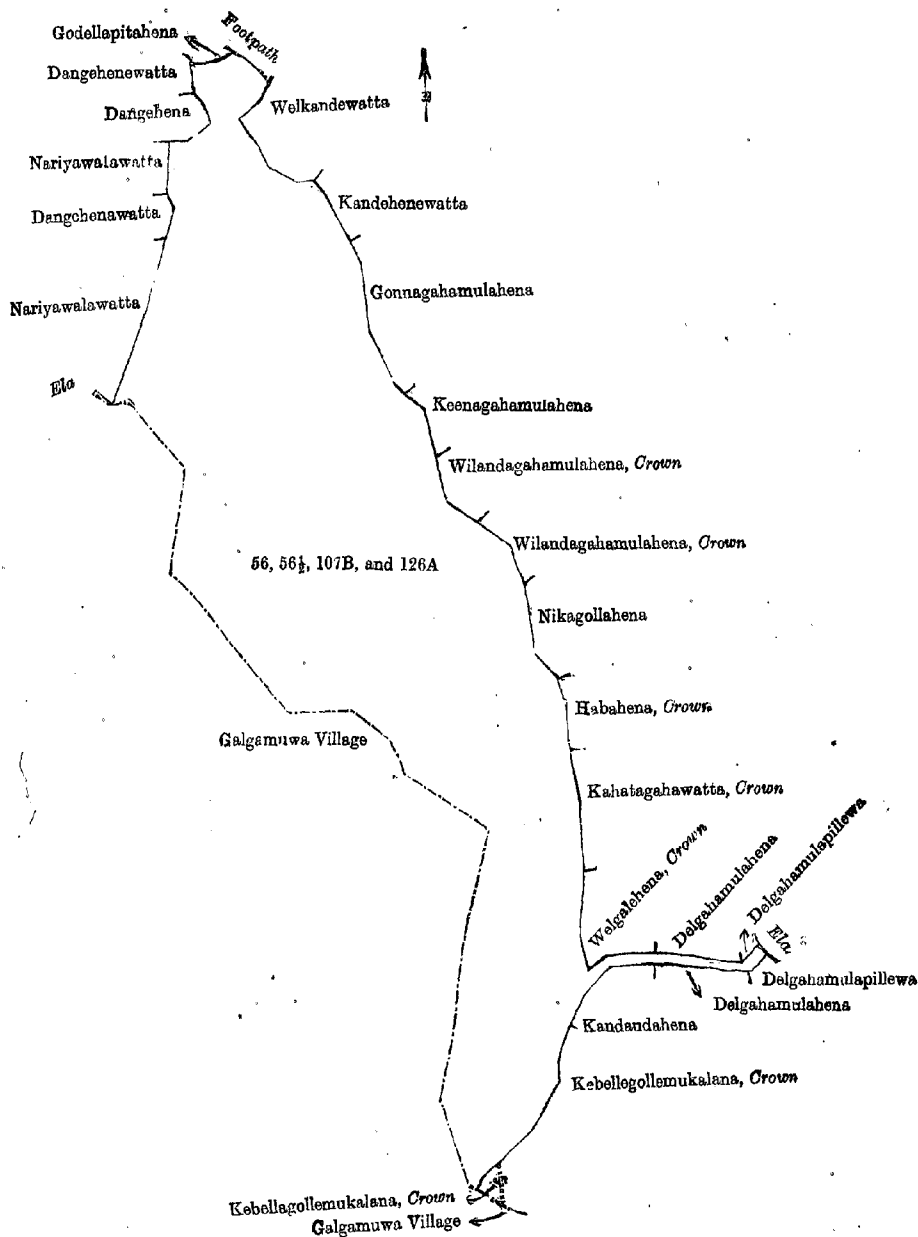
Lot.	Name of Land.	Extent, A. R. P.
56	Kebellagollamukalana	50 1 15
56 1/2	Para (Gansabhawa road)	0 1 37
107B	Tittawelagollehena	0 1 15
126A	Kebellagollamukalana	0 1 17
		51 2 4

and bounded as follows: on the north by Godellapitahena sold by the Crown, a footpath; on the east by Welkandewatta sold by the Crown, Kandehenewatta claimed by Nakkawattaralalai Ranmenika, Gonnagahamulahena sold by the Crown, Keenagahamulahena sold by the Crown, Wilandagahamulahena claimed by the Crown, Wilandagahamulahena belonging to the Crown, Nikagollahena sold by the Crown, Habahena claimed by the Crown, Kahatagahawatta claimed by the Crown, Welgalehena claimed by the Crown, Delgahamulahena sold by the Crown, Delgahamulapillewa sold by the Crown, an ela, Delgahamulapillewa sold by the Crown, Delgahamulahena sold by the Crown, Kandaudahena sold by the Crown; on the south by Kebellagollamukalana claimed by the Crown, the village limit of Galgamuwa, Kebellagollamukalana belonging to the Crown, the village limit of Galgamuwa; on the west by the village limit of Galgamuwa, Nariyawalawatta sold by the Crown, Dangehenawatta sold by the Crown, Nariyawalawatta sold by the Crown, Dangehena sold by the Crown, Dangehenewatta claimed by the Crown.

[For Diagram see page 271.]

VIII.—Preliminary plan 410.

Lot.	Name of Land.	Extent, A. R. P.
9 1/2	Udanga-ela	1 3 15
75	Bolanliyaddebemma (ebba)	0 3 21
76 1/2	Betakandemukalana	0 0 16
		2 3 12

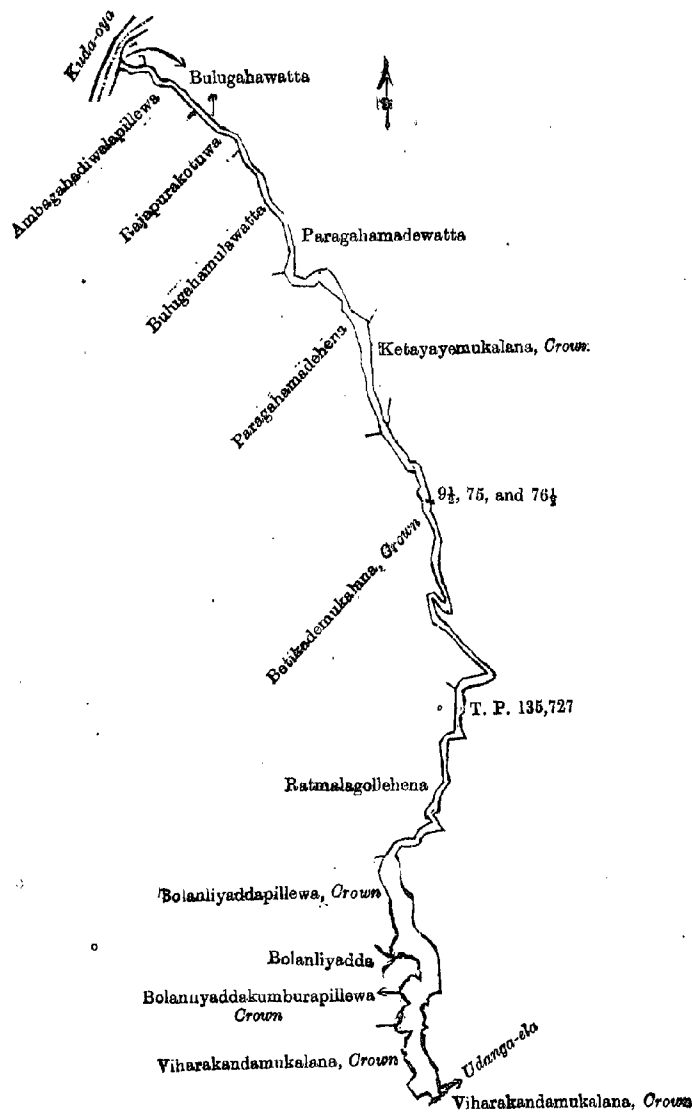


Surveyor-General's Office,
Colombo, November 8, 1913.

Scale of 8 Chains to an Inch.

A. J. WICKWAR,
for Surveyor-General.

and bounded as follows ; on the north by Kuda-oya, Bulugahawatta sold by the Crown, Paragahamadewatta sold by Crown ; on the east by Kelayayemukalana claimed by the Crown, T. P. 135,727, Udanga-ela ; on the south by Viharakandamukalana claimed by Crown ; on the west by Bolanliyaddakumburapillewa claimed by Crown, Bolanliyadda claimed by Ratnayake Mudiyansele Appuhami and others, Bolanliyaddapillewa claimed by Crown, Ratmalagollehena sold by the Crown, Betikademukalana claimed by the Crown, Paragahamadehena sold by the Crown, Bulugahamulawatta sold by the Crown, Rajapurakotuwa claimed by Juanis Appu and others, Ambagahadiwelapillewa claimed by Mutukuda Arachchige Jan Sinno.



Surveyor-General's Office,
Colombo, November 8, 1913.

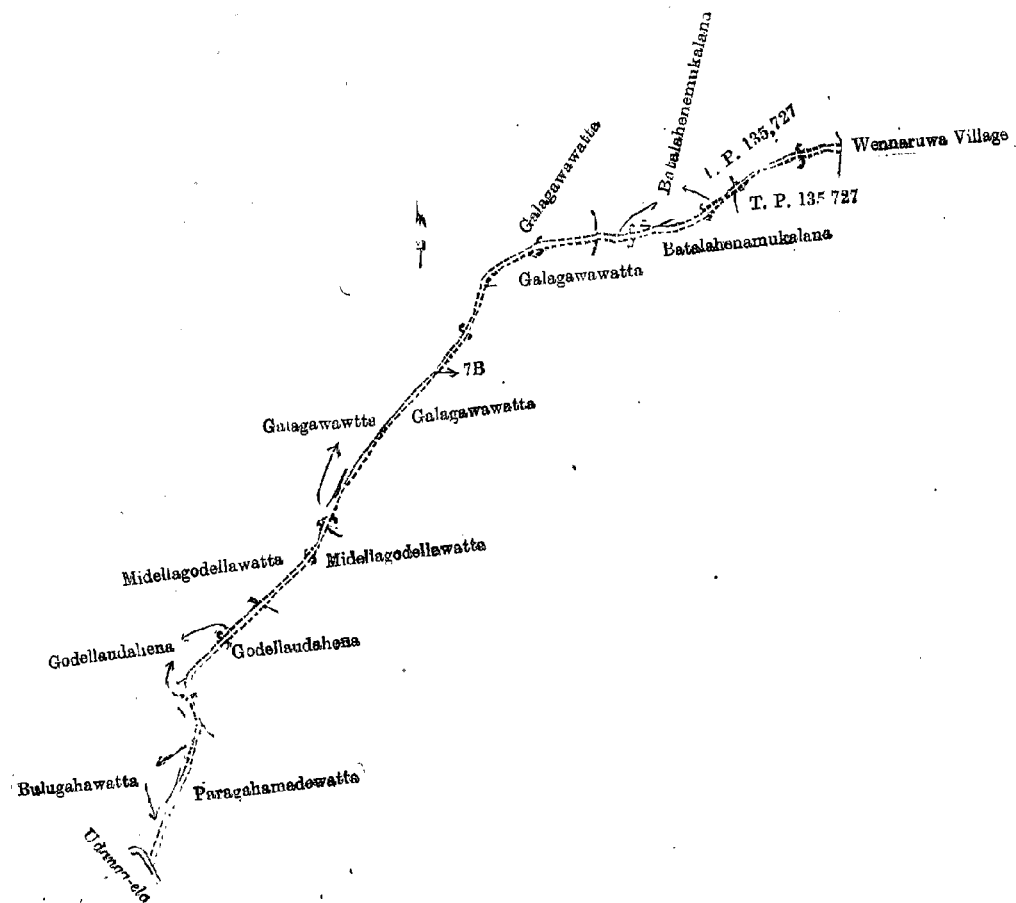
Scale of 8 Chains to an Inch.

A. J. WICKWAR,
for Surveyor-General.

IX.—Preliminary plan 410.

Lot.	Name of Land.	Extent, A. R. P.
7B	Para (Gansabhawa road)	1 0 23

and bounded as follows: on the north by Galagawawatta sold by the Crown, Batalahenamukalana sold by the Crown, T. P. 135,727; on the east by the village limit of Wennaruwa, T. P. 135,727, Batalahenamukalana sold by the Crown, Galagawawatta sold by the Crown, Midellagodellawatta sold by the Crown, Godellandahena sold by the Crown, Paragahamadewatta sold by the Crown; on the south by Udanga-ela; on the west by Bulugahawatta sold by the Crown, Godellandahena sold by the Crown, Midellagodellawatta sold by the Crown, Galagawawatta sold by the Crown.



Surveyor-General's Office,
Colombo, November 8, 1913,

Scale of 8 Chains to an Inch.

A. J. WICKWAR,
for Surveyor-General.

X.—Preliminary plan 410.

Lot.	Name of Land.	Extent, A. R. P.
108	Minipittaniya (burial ground)	0 3 17
126	Kebellagollemukalana	81 0 10
		81 3 27

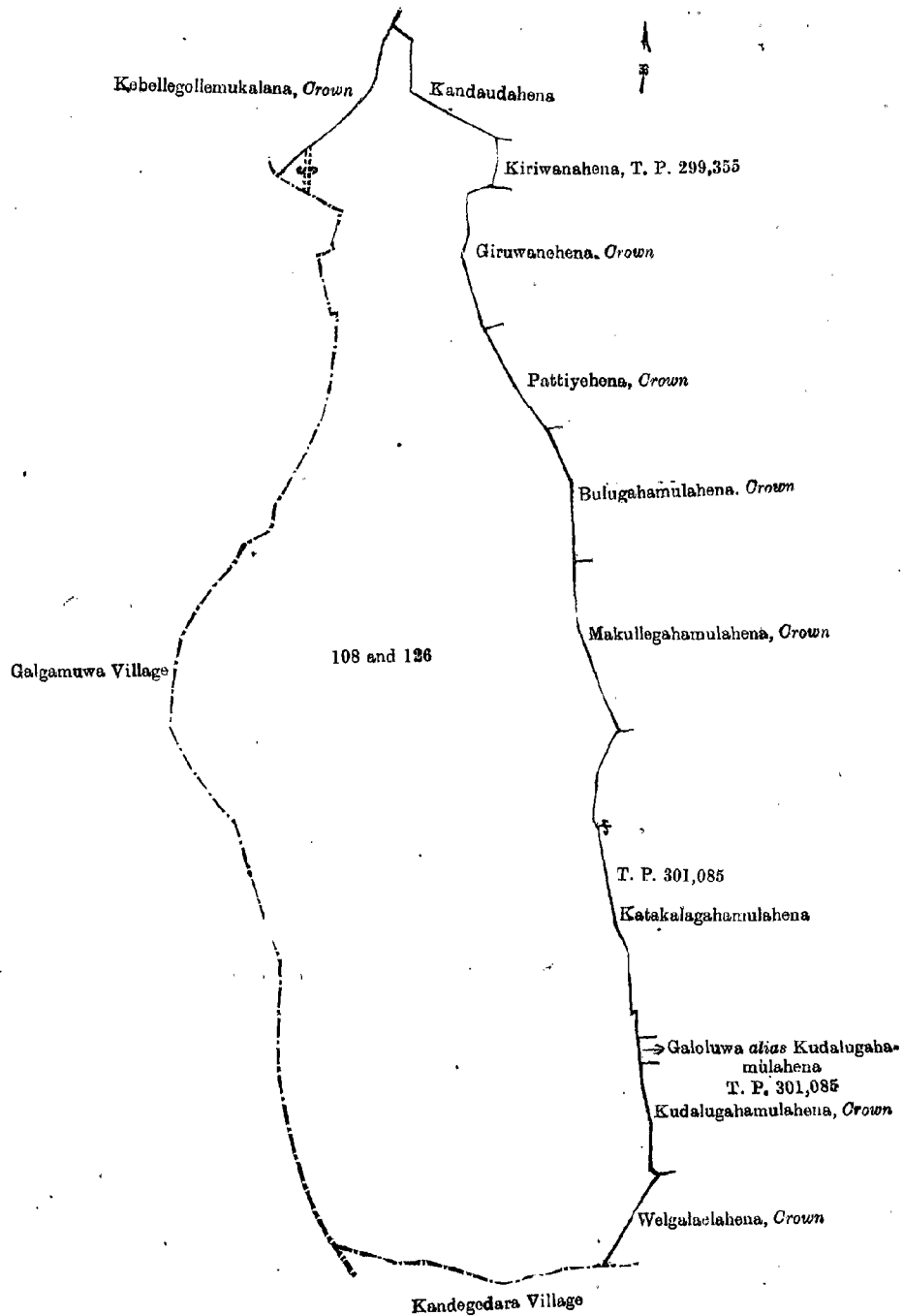
and bounded as follows: on the north by Kandandahena sold by the Crown; on the east by Kiriwanahena sold by the Crown (T. P. 299,355), Giruwanehena claimed by the Crown, Pattiyehena claimed by the Crown, Bulugahamulahena claimed by the Crown, Makullegahamulahena claimed by the Crown, (T. P. 301,085) Katakalahamulahena sold by the Crown, Galoluwa *alias* Kudalugahamulahena sold by the Crown (T. P. 301,085), Kudalugahamulahena claimed by the Crown, Welgala-elahena to be declared the property of the Crown under the Waste Lands Ordinances; on the south by the village limit of Kandagedara; on the west by the village limit of Galgamuwa, Kebellegollemukalana claimed by the Crown.

[For Diagram see page 274.]

XI.—Preliminary plan 410.

Lot.	Name of Land.	Extent, A. R. P.
121	Kosgahamademukalana	76 0 38
121½	Udanga-ela (stream)	1 1 18
122	Viharakandemukalana	182 1 8
122B	Viharakandemukalana (reservation for ebba)	0 2 13
		260 1 37

and bounded as follows: on the north by Bolanaliyaddapillewa claimed by the Crown, Bolanaliyadda claimed by Ratnayaka Mudiyansele Appuhami and others, Bolanakumburapillewa belonging to the Crown, Bolanaliyaddebemna belonging to the Crown, T. P. 135,727; on the east by the village limit of Wannaruwa; on the south by the village limit of Kandagedara, Galaliyahahena sold by the Crown (T. P. 300,855), Galaliyahahena sold by the Crown (T. P. 300,855); on the west by Bulugahamulahena sold by the Crown (T. P. 299,350), Katakalahamulahena sold by the Crown (T. P. 301,085), Dehigahamulahena belonging to the Crown, Bunwalagawahena belonging to the Crown, Bunwalagawawatta sold by the Crown (T. P. 299,356), Aluwagollewatta claimed by the Crown, Bulugahamulawatta claimed by the Crown, Wewagawawatta



Surveyor-General's Office,
Colombo, August 13, 1914.

Scale of 8 Chains to an Inch.

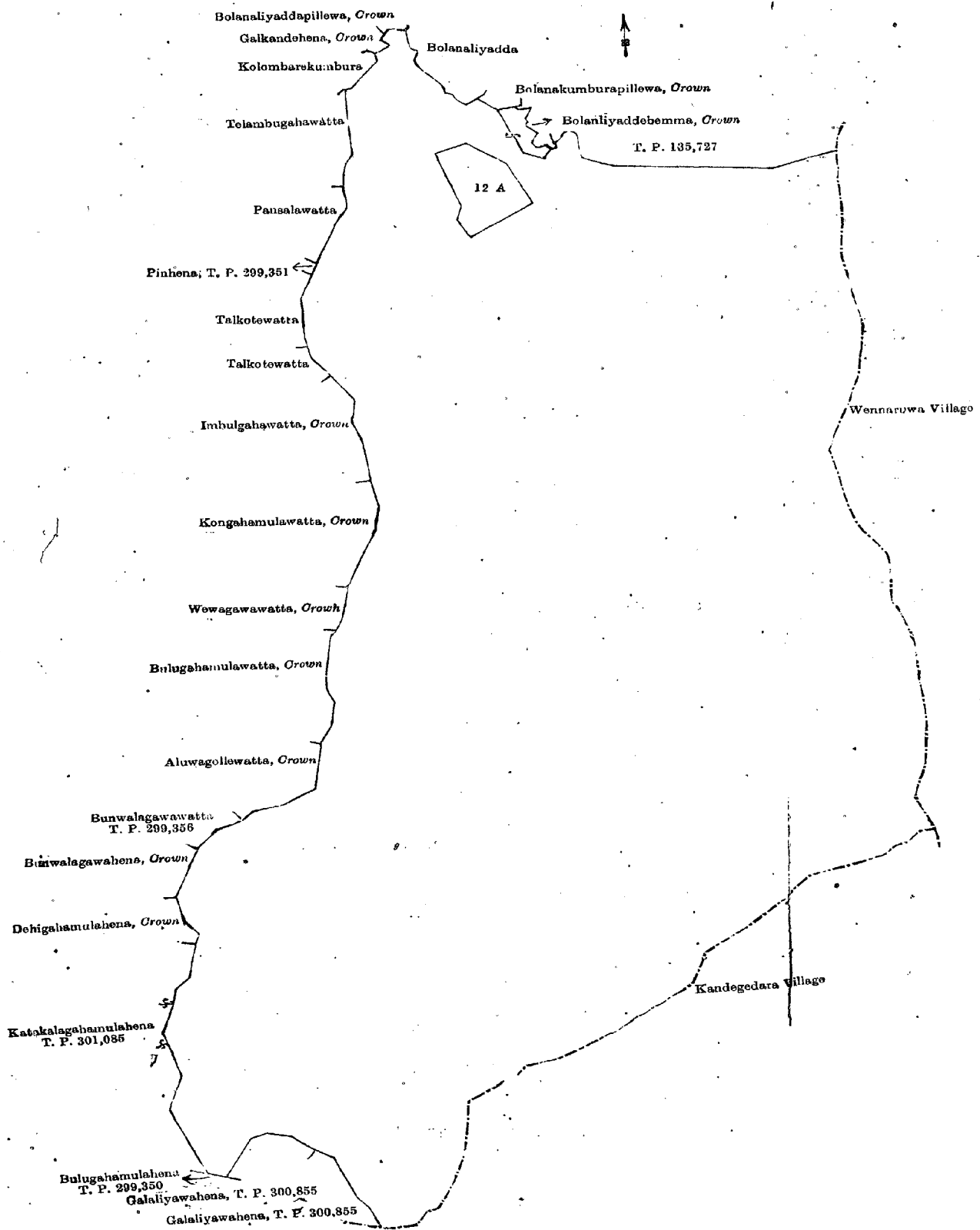
G. K. THORNHILL,
for Acting Surveyor-General.

claimed by the Crown, Kongahamulawatta claimed by the Crown, Imbulgahawatta claimed by the Crown, Talkotewatta claimed by Adikari Mudiyansele Punchirala, &c., Talkotewatta claimed by Adikari Mudiyansele Lama Etana, Pinhena sold by the Crown (T. P. 299,351), Pansalawatta claimed by Welgamuwa Pansala and others, Telambugahawatta claimed by Ratnayaka Mudiyansele Appuhami, Kolombarekumbura claimed by R. M. Appuhami and others, Galkandehena claimed by the Crown.

NOTE.—The following lot lying within the above boundaries is excluded from this part of the order, and its acreage of 2 acres 1 rood and 39 perches is not included in the aggregate acreage of 260 acres 1 rood and 37 perches given above :—

Preliminary plan 410.

Lot.	Name of Land.	Extent, A. R. P.
122A	Ilukehena	2 1 39



Surveyor-General's Office,
Colombo, August 13, 1914.

Scale of 8 Chains to an Inch.

G. K. THORNHILL,
for Acting Surveyor-General.

September 12, 1914.

M. T. ARCHIBALD,
Special Officer.

D 10

Kurunegala S. O. No. 922.

Order under Section 2 of "The Waste Lands Ordinances of 1897, 1899, 1900, and 1903," declaring Lands to be Crown Property.

In the matter of the lands commonly called or known as irrigation channel, channel reservation, owita, channel, and bund, &c., situate in the village of Madimulla (western portion), in the Ihalawasideke korale of the Hiriya hatpattu of the Kurunegala District, in the North-Western Province, and of "The Waste Lands Ordinances of 1897, 1899, 1900, and 1903."

THE notices required by section 1 of "The Waste Lands Ordinances of 1897, 1899, 1900, and 1903," having been duly published in manner prescribed by that section in respect of the above-named lands (*vide* Notice No. 4,989), and no claim having been made to the said lands or to any interest therein within the period of three months from the date specified in the said notice, I, John Murray Davies, Special Officer appointed under section 28 of the said Ordinances, under and by virtue of the powers vested in me in that behalf by section 2 of the said Ordinances, do hereby on August 29, 1914, order and declare that the said lands, as more fully described herein below, situate in the village of Madimulla (western portion), in the Ihalawasideke korale of the Hiriya hatpattu of the Kurunegala District, in the North-Western Province, and shown as lots 11½, 36, 37, 38, 39, 40, 28, 32, 35, 34 in preliminary plan 1,532 and in the annexed diagrams, and containing in extent about 86 acres 1 rood and 13·25 perches, are the property of the Crown.

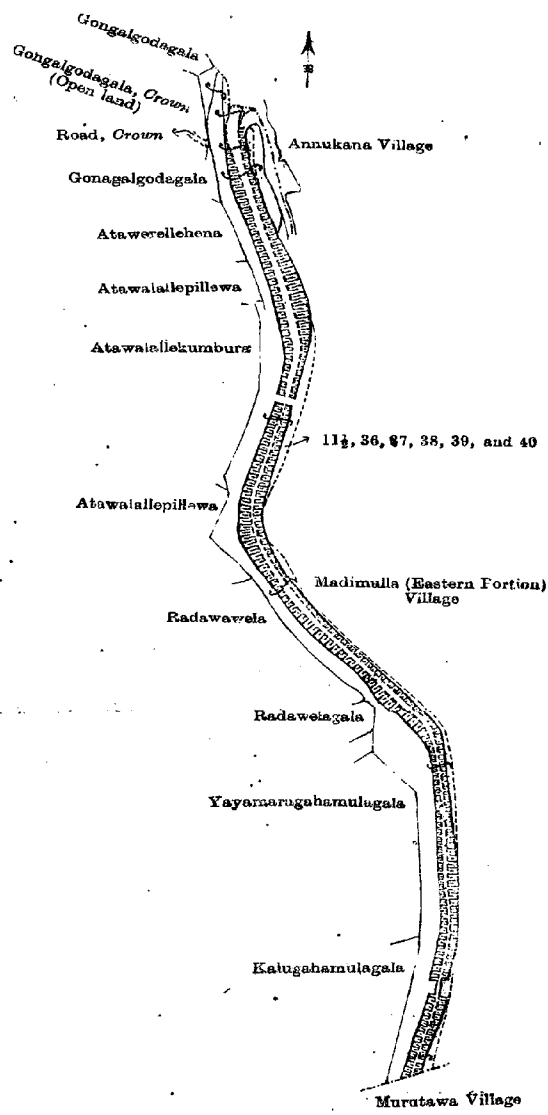
Description of the Lands referred to.

The following lots situated in the village of Madimulla (western portion) of the Ihalawasideke korale of the Hiriya hatpattu of the Kurunegala District, in the North-Western Province, as described in the annexed diagrams:—

I.—Preliminary plan 1,532.

Lot.	Name of Land.	Extent, A. R. P.	Lot.	Name of Land.	Extent, A. R. P.
11½ ..	Irrigation channel	0 0 4	39 ..	Owita	0 0 15·75
36 ..	Channel reservation	0 0 6	40 ..	Channel and bund	2 2 22·25
37 ..	Do.	0 0 20·25			
38 ..	Do.	0 0 24			3 0 12·25

and bounded as follows: on the north by Gongalgodagala claimed by Dissanayake Mudiyanse Rammenna and another, the village limit of Annukana; on the east by the village limit of Annukana, the village limit of Madimulla (eastern portion); on the south by the village limit of Murutawa; on the west by Kalugahamulagala claimed by Dissanayake Mudiyanse and another, Yapamaraghamulagala claimed by ditto and others, Radawelagala claimed by K. Mudiyanse of Nelawa, Radawawela claimed by Dissanayake Mudiyanse Kiribanda and others, Atawallepillewa claimed by Dissanayake Mudiyanse Dingiri Banda and others, Atawallekumbura claimed by K. Appuhamy and others, Atawallepillewa claimed by Dissanayake Mudiyanse Kiri Banda and others, Atawerellehena claimed by ditto, Gonalgodagala claimed by ditto, a road belonging to the Crown, Gonalgodagala (open land) belonging to the Crown.



Surveyor-General's Office,
Colombo, July 17, 1913.


Scale of 4 Chains to an Inch.

A. J. WICKWAR,
for Surveyor-General.

II.—Preliminary plan 1,532.

Lot.	Name of Land.	Extent, A. R. P.
28	Dalupota-amuna	0 1 20

and bounded as follows: on the north by Makulgollehenyaya sold under the Waste Lands Ordinances, Welyaya (private); on the east by Welyaya (private); on the south and west by Makulgollehenyaya sold under the Waste Lands Ordinances.



Surveyor-General's Office,
Colombo, August 7, 1914.

Scale of 4 Chains to an Inch.

G. K. THORNHILL,
for Acting Surveyor-General.

III.—Preliminary plan 1,532.

Lot.	Name of Land.	Extent, A. R. P.
32	Makulgollamukalana	82 2 30
35	Ela (stream)	0 0 2
		82 2 32

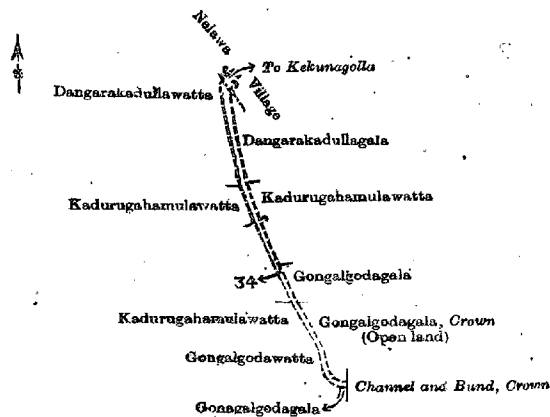
and bounded as follows: on the north by the village limit of Nelawa, Makulgollehenyaya sold under the Waste Lands Ordinances; on the east by Makulgollehenyaya sold under the Waste Lands Ordinances, the village limit of Murutawa; on the south by the village limit of Murutawa, the village limit of Mahamukalanayaya; on the west by the village limit of Mahamukalanayaya, the village limit of Peddawa, the village limit of Nelawa.

[For Diagram see page 278.]

IV.—Preliminary plan 1,532.

Lot.	Road	Name of Land.	Extent, A. R. P.
34			0 0 29

and bounded as follows: on the north by the village limit of Nelawa; on the east by Dangarakadullagala claimed by Ratnayake Mudiyansele Bandirala, ex-Arachchi, Kadurugahamulawatta claimed by Dissanayake Mudiyansele Ram Menika and another, Gongalgodagala claimed by ditto, Gongalgodagala (open land) belonging to the Crown, channel and bund belonging to the Crown; on the south by Gongalgodagala claimed by Dissanayake Mudiyansele Kiribanda and others; on the west by Gongalgodawatta claimed by Dissanayake Mudiyansele Kiribanda and others, Kadurugahamulawatta claimed by Dissanayake Mudiyansele Ram Menika and another, Dangarakadullawatta claimed by Ratnayake Mudiyansele Bandirala, ex-Arachchi.

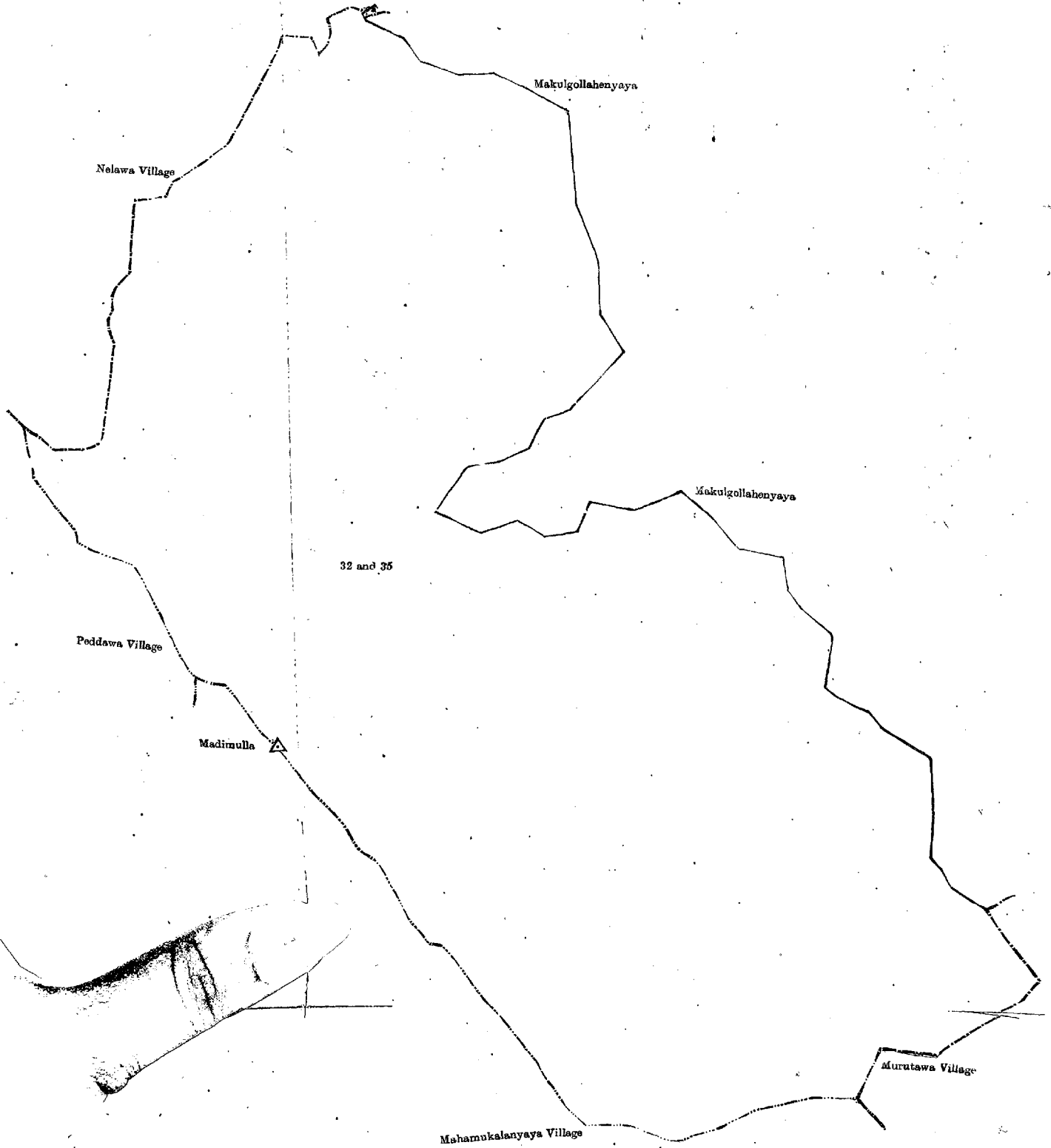


Surveyor-General's Office,
Colombo, July 17, 1913.

Scale of 4 Chains to an Inch.

A. J. WICKWAR,
for Surveyor-General.

August 29, 1914. J. M. DAVIES,
Special Officer.



Surveyor-General's Office,
Colombo, August 17, 1914.

Scale of 4 Chains to an Inch.

G. K. THORNHILL,
for Acting Surveyor-General.

Anuradhapura S. O. No. 730.

Order under Section 2 of "The Waste Lands Ordinances of 1897, 1899, 1900, and 1903,"
declaring Lands to be Crown Property.

In the matter of the lands commonly called or known as Kaluwakelemukalana, Dangasyaya, Ratmalwalalanduyaya, Dumbuluwelakele, &c., situate in the village of Tamarahamillewa, in the Pahalakende tulana of the Kende korale of the Nuwaragam palata, in the North-Central Province, and of "The Waste Lands Ordinances of 1897, 1899, 1900, and 1903."

THE notice required by section 1 of "The Waste Lands Ordinances of 1897, 1899, 1900, and 1903," having been duly published in manner prescribed by that section in respect of the above-named lands (*vide* notice No. 5,227), and no claim having been made to the said land or to any interest therein within the period of three months from the date specified in the said notice, I, Thomas Graham Willett, Special Officer appointed under section 28 of the said Ordinances, under and by virtue of the powers vested in me in that behalf by section 2 of the said Ordinances, do hereby on September 16, 1914, order and declare that the said lands, as more fully described herein below, situate in the village of Tamarahamillewa, in the Pahalakende tulana, of the Kende korale of the Nuwaragam palata, in the North-Central Province, and shown as lots 1, 3, 4, 4A, 4B, 4C, 4D, 4E, 4F, 5, 6, 7, 9A, 9B, 12, 13, 14, 15, 16, 17, 18, 19 in preliminary plan 588, and in the annexed diagrams, and containing in extent 866 acres and 20 perches, are the property of the Crown.

Description of the Lands referred to.

The following lots situated in the village of Tamarahamillewa, in the Pahala Kende tulana of the Kende korale of the Nuwaragam palata, in the North-Central Province, as described in the annexed diagram:—

Preliminary plan 588.					
Lot.	Name of Land.	Extent, A. R. P.	Lot.	Name of Land.	Extent, A. R. P.
1	Kaluwakelemukalana	.. 2 0 12	9A	Accarawela	.. 0 1 13
3	Dangasyaya, Ratmalwalalanduyaya, Dumbuluwelakele	.. 418 0 16	9B	Do.	.. 0 2 0
4	Ratmalwalalanduyaya	.. 206 2 35	12	Hakuruketiyawewewa	.. 11 1 36
4A	Minipittaniya	.. 0 2 0	13	Dumbuluwe-ela	.. 0 3 38
4B	Approach road	.. 0 0 4	14	Tamarahamilleweganpara	.. 0 2 19
4C	Ratmalwalalanduyaya	.. 71 1 20	15	Horrowa-ela	.. 0 1 6
4D	Do.	.. 1 0 16	16	Ela	.. 0 1 38
4E	Do.	.. 1 2 10	17	Urapinuwewa-adipara	.. 0 0 10
4F	Do.	.. 77 3 37	18	Ela	.. 1 0 16
5	Tamarahamillewawewa	.. 67 1 5	19	Do.	.. 0 3 14
6	Bund reservation	.. 1 2 33			866 0 20
7	Tamarahamillewegantisbamba	.. 1 0 2			

and bounded as follows: on the north by the village limit of Urapinuwewa, the boundary of the Kalpe korale; on the east by the boundary of the Kalpe korale, the village limit of Wewelketiya; on the south by the village limit of Wewelketiya; on the west by the village limit of Galweragollewa, the village limit of Urapinuwewa.

NOTE.—The following lots lying within the above boundaries are excluded from this order, and their aggregate area of 25 acres and 11 perches is not included in the acreage of 866 acres and 20 perches given above:—

Preliminary plan 588.					
Lot.	Name of Land.	Extent, A. R. P.	Lot.	Name of Land.	Extent, A. R. P.
8	Tamarahamillewegangoda	.. 1 3 19			
9	T. Ps. 182,558 and 229,452	.. 3 1 28			
9C	Accarawela	.. 0 2 2			
10	T. P. 239,314	.. 11 3 0			
11	Tamarahamillewepuranawela Ihalaawela, Tamarahamillewepuranawela, Pahalaawela	.. 34 2 2			
					52 0 11

[For Diagram see page 280.]

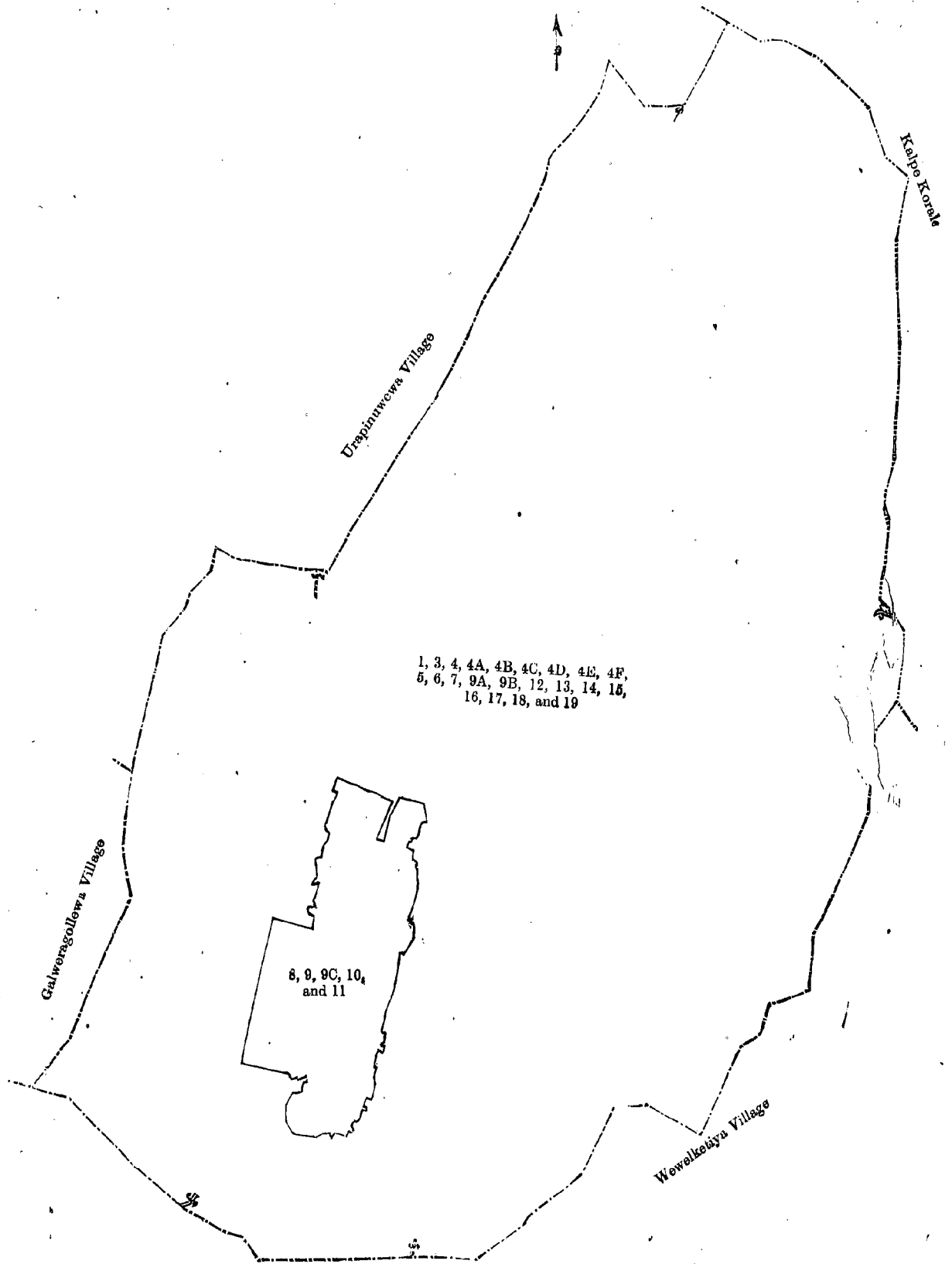
Uva S. O. No. 1,906.

Order under Section 4, Sub-section (1), of "The Waste Lands Ordinances of 1897, 1899, 1900, and 1903,"
admitting Lands to be Private Property.

In the matter of the lands commonly called or known as Thangalwattahena and Paththagalahena, situate in the village of Bakinigahawela, in the Medagam pattu korale of the Wellassa division, in the Province of Uva, and of "The Waste Lands Ordinances of 1897, 1899, 1900, and 1903."

WHEREAS in pursuance of section 1 of the said Ordinances it was duly notified on July 2, 1909, that if no claim to the lands commonly called or known as Thangalwattahena and Paththagalahena, situate in the village of Bakinigahawela, in the Medagam pattu korale of the Wellassa division, in the Province of Uva, containing in extent 54 acres 1 rood and 30 perches, and shown as lots 1BG and 1BE in preliminary plan 163, and in the annexed diagram, was made to John George Fraser, Special Officer appointed under section 28 of the said Ordinances, within the period of three months from the date specified in such notice, such lands would be declared the property of Crown, and dealt with on account of the Crown (*vide* Notice No. 3,494):

And whereas Bakinigahawelawalauwe Wijewardena Adikari Mudiyanselege Punchi Banda Arachchi made claim thereto, and John George Fraser and Walter Ernest Wait, Special Officers appointed under section 28 of the said Ordinances, made due inquiry into such claim, I, Harry Chambers Toller, Special Officer, with the consent of His Excellency the Governor, do hereby admit the claim of the said claimant to the said lands, as more fully described herein below, under section 4, sub-section (1), of the said Ordinances.



Surveyor-General's Office,
Colombo, April 18, 1914.

Scale of 16 Chains to an Inch.

September 16, 1914.

T. G. WILLETT,
Special Officer.

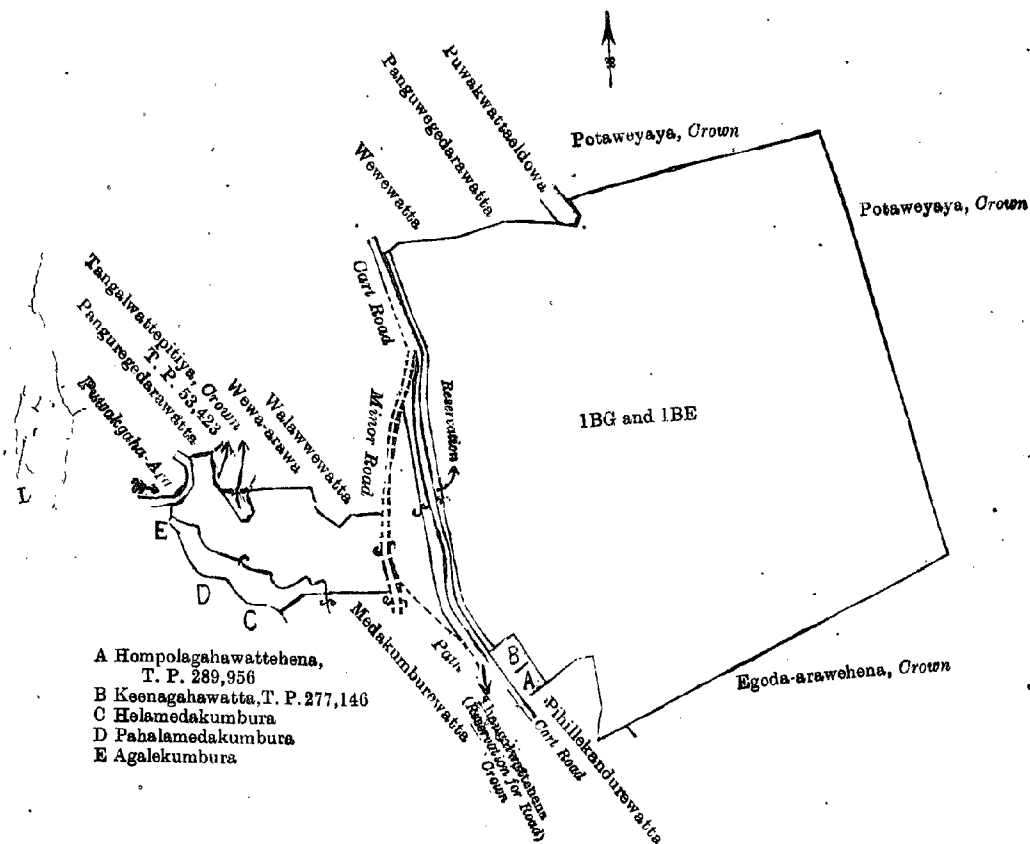
G. K. THORNHILL,
for Acting Surveyor-General.

Description of the Lands referred to.

The following lots situated in the village of Bakinigahawela, in the Medagam pettu korale of the Wellassa division, in the Province of Uva, as described in the annexed diagram:—

Lot.	Name of Land.	Preliminary plan 168.	Extent, A. R. P.
1BG	Thangalwattahena	5 3 13
1BE	Péththagalahena	48 2 17
			54 1 30

and bounded as follows: on the north by Wewewatta claimed by W. A. Punchi Banda Arachchi, Panguwedera-watta claimed by Adikari Mudiyanse-lage Punchi Banda, as administrator of Panguwedera Tissa-hamy, Puwakwatteldowa claimed by Gangodagedera Mudaliya, Potaweyaya to be declared the property of the Crown under the Waste Lands Ordinances; on the east by Potaweyaya to be declared the property of the Crown under the Waste Lands Ordinances; on the south by Egoda-arawehena to be declared the property of the Crown under the Waste Lands Ordinances, Pihillekandure-watta claimed by Abubakkar Baduru, Hompolagahawattahena (T. P. 289,956) sold by the Crown, Krenagahawatta (T. P. 277,146) sold by the Crown, a cart road, Thangalwattahena (reservation for road) belonging to the Crown, a path, Medakumburewatta claimed by Wansekera Banda, Helmedakumbura claimed by Siemen Pulle Abubakkar's heirs, Pahamedakumbura claimed by Abdul Rahiman Adam Bawa, Agalekumbura claimed by Udagangoda Panguwedera Banda's heirs; on the west by the Puwakgaha-ara, Panguwederawatta claimed by Hudu Menika, T. P. 53,423, Thangalwattapitiya belonging to the Crown, Wewa-arawa claimed by B. V. Banda, Notary Public, Walawwewatta claimed by W. A. Punchi Banda, Arachchi, a minor road, a cart road.



- A Hompolagahawattahena,
T. P. 289,956
B Krenagahawatta, T. P. 277,146
C Helamedakumbura
D Pahamedakumbura
E Agalekumbura

Surveyor-General's Office,
Colombo, March 24, 1914.

Scale of 8 Chains to an Inch.

G. K. THORNHILL,
for Acting Surveyor-General.

June 27, 1914.

H. C. TOLLEK,
Special Officer.

Uva S. O. No. 1,907.

Order under Section 4, Sub-section (1), of "The Waste Lands Ordinances of 1897, 1899, 1900, and 1903,"
declaring Lands to be Crown Property.

In the matter of the lands commonly called or known as reservation for road, situate in the village of Kahagolla, in the Medapalata korale of the Udukinda division, in the Province of Uva, and of "The Waste Lands Ordinances of 1897, 1899, 1900, and 1903."

WHEREAS in pursuance of section 1 of the said Ordinances it was duly notified on April 17, 1914, that if no claim to the lands commonly called or known as reservation for road, situate in the village of Kahagolla, in the Medapalata korale of the Udukinda division, in the Province of Uva, containing in extent 1 rood and 23 perches, and shown as lots 34J, 34K, and 38B in preliminary plan 115, and in the annexed diagrams, was made to John Murray Davies, Special Officer appointed under section 28 of the said Ordinances, within the period of three months from the date specified in such notice, such lands would be declared the property of the Crown, and dealt with on account of the Crown (*vide* Notice No. 5,182):

And whereas Lambert L. Peris made claim thereto, and whereas the said claimant has withdrawn his claim to the said lands, I, John Murray Davies, Special Officer appointed under section 28 of the said Ordinances, under and by virtue of the powers vested in me in that behalf by section 4 of the said Ordinances, do hereby on September 8, 1914, order and declare under section 4, sub-section (1), of the said Ordinances, that the said lands, as more fully described herein below, are the property of the Crown.

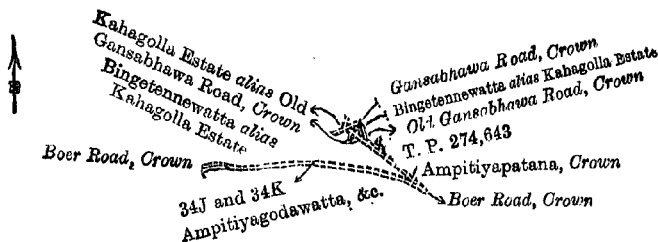
Description of the Lands referred to.

The following lots situated in the village of Kahagolla, in the Medapalata korale of the Udukinda division, in the Province of Uva, as described in the annexed diagrams:—

I.—Preliminary plan 115.

Lot.	Name of Land.	Extent, A. R. P.
34J ..	Reservation for road	0 0 13
34K ..	Do.	0 0 39
		0 1 2

and bounded as follows: on the north by Bingetennewatta *alias* Kahagolla estate claimed by Mr. Lambert Peris, Kahagolla estate *alias* old Gansabhawa road belonging to the Crown; on the east by the old Gansabhawa road belonging to the Crown, Bingetennewatta *alias* Kahagolla estate claimed by Mr. Lambert Peris, the old Gansabhawa road belonging to the Crown, T. P. 274,643, Ampitiyapatana declared to be the property of the Crown under the Waste Lands Ordinances; on the south by the Boer road declared to be the property of the Crown under the Waste Lands Ordinances, Ampitiyagodawatta, &c., claimed by Rambukpota Ratemahatmaya and others; on the west by the Boer road belonging to the Crown.



Surveyor-General's Office,
Colombo, February 16, 1914.

Scale of 8 Chains to an Inch.

G. K. THORNHILL,
for Surveyor-General.

II.—Preliminary plan 115.

Lot.	Name of Land.	Extent, A. R. P.
38B ..	Reservation for road	0 0 11

and bounded as follows: on the north by the Gansabhawa road declared to be the property of the Crown under the Waste Lands Ordinances; on the east by Bingetennekumbura claimed by Mr. Lambert Peris, Bingetennewatta *alias* Kahagolla estate belonging to the Crown; on the south by the Boer road belonging to the Crown; on the west by Godewattagedarapatana belonging to the Crown, Bingetennekumbura claimed by Alutgedera Ukku Banda and others.



Surveyor-General's Office,
Colombo, February 16, 1914.

Scale of 8 Chains to an Inch.

G. K. THORNHILL,
for Surveyor-General.

J. M. DAVIES,
Special Officer.

September 8, 1914.

Uva S. O. No. 1,908.

Order under Section 2 of "The Waste Lands Ordinances of 1897, 1899, 1900, and 1903,"
declaring Lands to be Crown Property.

In the matter of the lands commonly called or known as reservation for road, situate in the village of Kahagolla, in the Medapalata korale of the Udukinda division, in the Province of Uva, and of "The Waste Lands Ordinances of 1897, 1899, 1900, and 1903."

THE notice required by section 1 of "The Waste Lands Ordinances of 1897, 1899, 1900, and 1903," having been duly published in manner prescribed by that section in respect of the above-named lands (*vide* Notice No. 5,182), and no claim having been made to the said lands or to any interest therein within the period of three months from the date specified in the said notice, I, John Murray Davies, Special Officer appointed under section 28 of the said Ordinances, under and by virtue of the powers vested in me in that behalf by section 2 of the said Ordinances, do hereby on September 8, 1914, order and declare that the said lands, as more fully described herein below, situate in the village of Kahagolla, in the Medapalata korale of the Udukinda division, in the Province of Uva, and shown as lots 34D, 44C, 38C in preliminary plan 115 and in the annexed diagrams, and containing in extent 2 roods and 26 perches, are the property of the Crown.

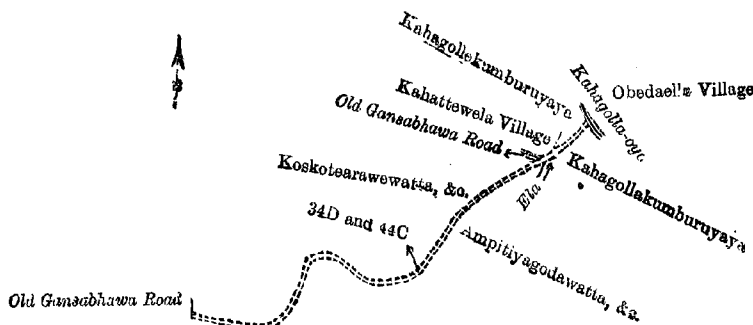
Description of the Lands referred to.

The following lots situated in the village of Kahagolla, in the Medapalata korale of the Udukinda division, in the Province of Uva, as described in the annexed diagrams:—

I.—Preliminary plan 115.

Lot.	Name of Land.	Extent, A. R. P.
34D ..	Reservation for road	0 2 12
44C ..	Do.	0 0 10
		0 2 22

and bounded as follows: on the north by Koskotearawewatta, &c., claimed by Rangala-arawe Panchirala and others, the old Gansabhawa road, the village limit of Kahattewela, Kahagollakumburayaya claimed by Mahawatta Ukku Banda; on the east by the Kahgolla-oya (the village limit of Obadaella); on the south by Kahagollakumburayaya claimed by Rambukpota Ratemahatmaya and others, Ampitiyagodawatta, &c., claimed by Rambukpota Ratemahatmaya and others; on the west by the old Gansabhawa road.



Surveyor-General's Office,
Colombo, February 16, 1914.

Scale of 8 Chains to an Inch.

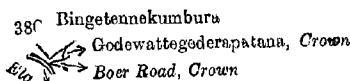
G. K. THORNHILL,
for Surveyor-General.

II.—Preliminary plan 115.

Lot.	Name of Land.	Extent, A. R. P.
38C	Reservation for road	0 0 4

Extent, A. R. P.
0 0 4

and bounded as follows: on the north by Bingetennekumbura claimed by Alutgedara Ukku Banda and others; on the east by Godewattegedarapatana belonging to the Crown; on the south by the Boer road belonging to Crown; on the west by an ela.



Surveyor-General's Office,
Colombo, February 16, 1914.

Scale of 8 Chains to an Inch.

G. K. THORNHILL,
for Surveyor-General.

J. M. DAVIES,
Special Officer.

September 8, 1914.

Uva S. O. No. 1,909.

Order under Section 4, Sub-section (1), of "The Waste Lands Ordinances of 1897, 1899, 1900, and 1903," admitting Lands to be Private Property.

In the matter of the lands commonly called or known as Gonnagahagawahena, Buruthagodahenyaya, &c., situate in the village of Kinnarabowa, in the Medagam pattu korale of the Wellassa division, in the Province of Uva, and of "The Waste Lands Ordinances of 1897, 1899, 1900, and 1903."

WHEREAS in pursuance of section 1 of the said Ordinances it was duly notified on December 20, 1907; that if no claim to the lands commonly called or known as Gonnagahagawahena, Buruthagodahenyaya, &c., situate in the village of Kinnarabowa, in the Medagam pattu korale of the Wellassa division, in the Province of Uva, containing in extent 99 acres 3 roods and 7 perches and shown as lots 4W, 4W $\frac{1}{2}$, 4W $\frac{1}{3}$, 4W $\frac{1}{4}$, 4AF, 4AX, 52, 23 in preliminary plan 165 as described in the annexed diagrams, was made to John George Fraser, Special Officer appointed under section 28 of the said Ordinances, within the period of three months from the date specified in such notice, such land would be declared the property of Crown, and dealt with on account of the Crown (*vide* Notice No. 2,916):

And whereas Kinarabowe Rajakaruna Anawalangu Mudiyanselege Jayawardena Sudu Bandar, Registrar, made claim thereto, and John George Fraser and Howard Orme Fox, Special Officers appointed under section 28 of the said Ordinances, made due inquiry into such claim, J. Harry Chambers Toller, Special Officer with the consent of His Excellency, the Governor, do hereby admit the claim of the said claimant to the said lands, as more fully described herein below, under section 4, sub-section (1), of the said Ordinances.

Description of the Lands referred to.

The following lands situated in the village of Kinnarabowa, in the Medagam pattu korale of the Wellassa division, in the Province of Uva, as described in the annexed diagrams:—

I.—Preliminary plan 165.

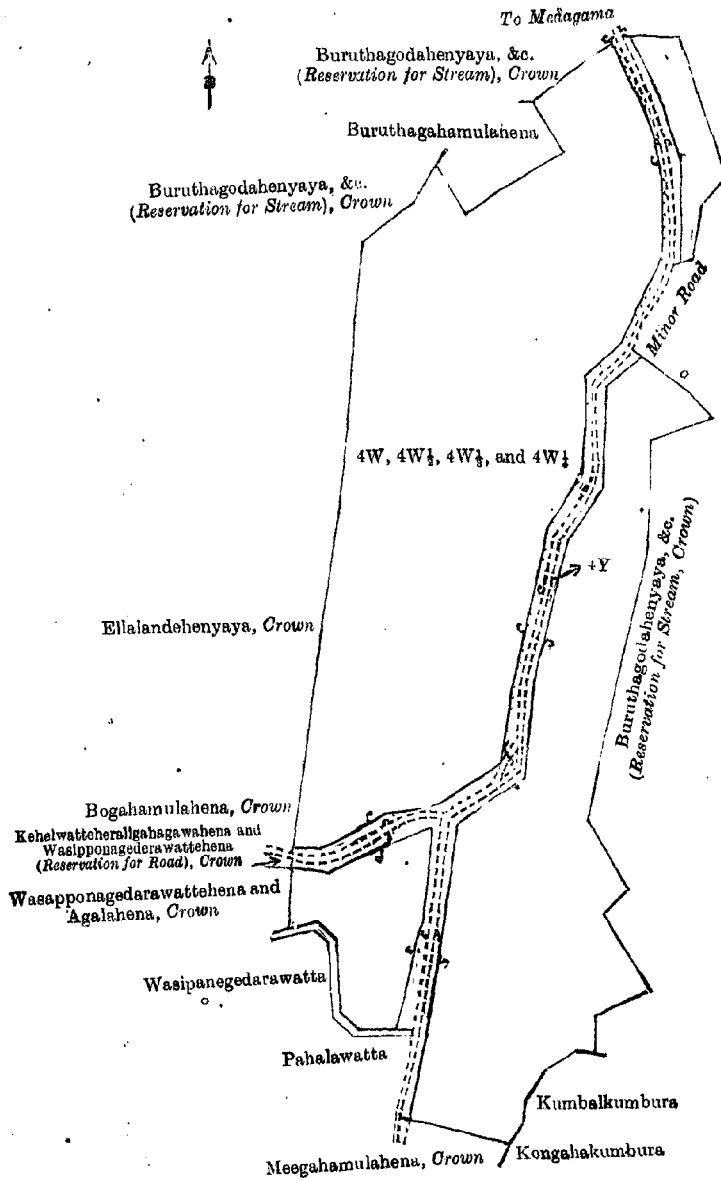
Lot.	Name of Land.	Extent, A. R. P.
4W	Gonnagahagawahena, Buruthagodahenyaya, Ellalandehena, Kahatagahamullehenyaya	35 1 38
4W $\frac{1}{2}$	Pahalapitiyahena	19 0 31
4W $\frac{1}{3}$	Bogahamulahena	3 3 6
4W $\frac{1}{4}$	Pahalapitiyahena	1 3 3
		60 0 38

and bounded as follows: on the north by Buruthagodahenyaya, &c. (reservation for stream) to be declared the property of the Crown under the Waste Lands Ordinances, Buruthagahamulahena sold to Tissawalangu Mudiyanselege Heen Banda under the Waste Lands Ordinances, Buruthagodahenyaya, &c. (reservation for stream) to be declared the property of the Crown under the Waste Lands Ordinances, on the east by Buruthagodahenyaya, &c. (reservation for stream) to be declared the property of the Crown under the Waste Lands Ordinances, a minor road, Buruthagodahenyaya, &c. (reservation for stream) to be declared the property of the Crown under the Waste Lands Ordinances; on the south by Kumbakumbura claimed by Ratnayaka Adikariya Mudiyanselege Muttu Banda, Kongahakumbura claimed by K. J. S. Banda, Registrar,

Meegahamulahena to be declared the property of the Crown under the Waste Lands Ordinances, Pahalawatta claimed Ratnayaka Mudiyansele Muttu Banda Arachchi, Wasipanegeerawatta claimed by Wasipanegeera Appuhamy; on the west by Wasapponagederawattchena and Agalahena to be declared the property of the Crown under the Waste Lands Ordinances, Kehelwattcheraligahagawahena, Wasipponagederawattchena (reservation for road) to be declared the property of the Crown under the Waste Lands Ordinances, Bogahamulahena to be declared the property of the Crown under the Waste Lands Ordinances, Ellalandehenyaya to be declared the property of the Crown under the Waste Lands Ordinances.

NOTE.—The following lot lying within the above boundaries is excluded from this order, and its acreage of 5 acres and 16 perches is not included in the aggregate acreage of 60 acres and 38 perches given above:—

Lot.	Name of Land.	Preliminary plan 165.	Extent. A. R. P.
4Y	Bogahamulahenyaya, Gonnagahagawahena, Pahalapitihenyaya, Buruthagoda-henyaya (reservation for road)	5 0 16



Surveyor-General's Office,
Colombo, May 13, 1914.

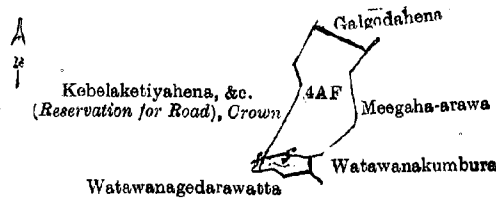
Scale of 8 Chains to an Inch.

G. K. THORNHILL,
for Acting Surveyor-General.

II.—Preliminary plan 165.

Lot.	Name of Land.	Extent, A. R. P.
4AF	Meegaha-arawedarandehena	1 3 18

and bounded as follows: on the north by Galgodahena sold under the Waste Lands Ordinances to Kehelwattgedera Hantana Mudiyansele Tissahamy (late Ele.Vidane); on the east by Meegaha-arawa claimed by K. J. S. Bandar (Registrar), Watawanakumbura claimed by ditto; on the south by Watawanagederawatta claimed by Anawalangu Mudiyansele Dilisana; on the west by Kebelaketiyahena, &c. (reservation for road) to be declared the property of the Crown under the Waste Lands Ordinances.



Surveyor-General's Office,
Colombo, May 13, 1914.

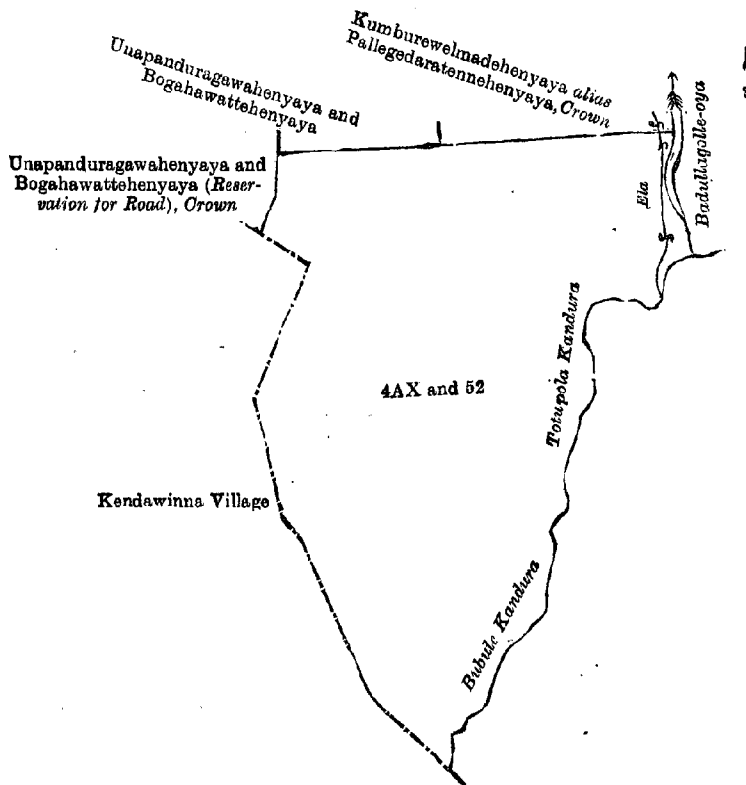
Scale of 8 Chains to an Inch.

G. K. THORNHILL,
for Acting Surveyor-General.

III.—Preliminary plan 165.

Lot.	Name of Land.	Extent, A. R. P.
4AX ..	Bogahawattehenyaya ..	32 0 37
52 ..	Kumburewelmadahenyaya <i>alias</i> Patiyagederatanahena ..	4 3 14
		37 0 11

and bounded as follows: on the north by Unapanduragawahenyaya and Bogahawattehenyaya to be declared the property of Kinnarabowa Rajakaruna Anawalangu Mudiyansele Sudu Banda *ex-Korala* under the Waste Lands Ordinances, Kumburewelmadahenyaya *alias* Pallegederatannehenyaya to be declared the property of the Crown under the Waste Lands Ordinances; on the east by the Badullagolle-oya, the Totupolakandura, the Bubulekandura; on the south by the Bubulekandura, the village limit of Kendawinna; on the west by the village limit of Kendawinna, Unapanduregawahenyaya and Bogahawattehenyaya (reservations for road) to be declared the property of the Crown under the Waste Lands Ordinances.



Surveyor-General's Office,
Colombo, May 13, 1914.

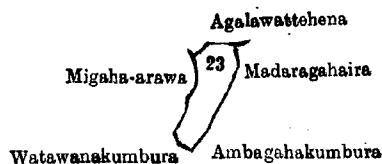
Scale of 8 Chains to an Inch.

G. K. THORNHILL,
for Acting Surveyor-General.

IV.—Preliminary plan 165.

Lot.	Name of Land.	Extent, A. R. P.
23 ..	Ambagahawattehena ..	0 2 20

and bounded as follows: on the north by Agalawattehena sold to Kehelwattegedera Hantana Mudiyansele Tissahamy (late Ele-Vidane) under the Waste Lands Ordinances; on the east by Madaragahaira claimed by Kehelwattegedera Heen Raturala; on the south by Ambagahakumbura claimed by Pallewattegedera Ganeti and others, Watawanakumbura claimed by K. J. S. Bandar and others; on the west by Migaha-arawa claimed by K. J. S. Bandar and others.



Surveyor-General's Office,
Colombo, May 13, 1914.

Scale of 8 Chains to an Inch.

G. K. THORNHILL,
for Acting Surveyor-General.

June 27, 1914.

H. C. TOLLER,
Special Officer.

Uva S. O. No. 1,910.

Order under Section 4, Sub-section (1), of "The Waste Lands Ordinances of 1897, 1899, 1900, and 1903,"
declaring Lands to be Crown Property.

In the matter of the lands commonly called or known as Herabandikole, Watupitiyeyaya, &c., situate in the village of Pahamburutota, in the Dehiwinipalata korale of the Udukinda division, in the Province of Uva, and of "The Waste Lands Ordinances of 1897, 1899, 1900, and 1903."

WHEREAS in pursuance of section 1 of the said Ordinances it was duly notified on October 22, 1909, that if no claim to the lands commonly called or known as Herabandikole, Watupitiyeyaya, &c., situate in the village of Pahamburutota, in the Dehiwinipalata korale of the Udukinda division, in the Province of Uva, containing in extent 639 acres 1 rood and 26 perches, and shown as lots 1, 2, 3, 6, 6B, 6C, 6D, 6E, 6F, 6G, 6H, 6I, 6J, 6K, 6L, 6M, 6N, 6O, 6P, 6Q, 6R, 6S, 6T, 7, 7A, 7C, 7D, 9, 10, 16, 17, 18, and 19 in preliminary plan 106 and in the annexed diagram, was made to John George Fraser, Special Officer appointed under section 28 of the said Ordinances, within the period of three months from the date specified in such notice, such lands would be declared the property of the Crown, and dealt with on account of the Crown (*vide* Notice No. 3,607):

And whereas (1) Pinarawegedara Dingiri Menika, (2) ditto Sarnellis Appu, (3) Siribaddana Etampitiya Arachchi, (4) Kiri Banda, late Arachchi of Etampitiya, (5) Weeratunga Mudiyansele Ran Menika, (6) ditto Punchi Banda, (7) ditto Ukku Banda, (8) ditto Patangigaswatte Punchirala, (9) ditto Ranmalhamy, (10) Tawalatenne Banda, (11) Weeratunga Mudiyansele Badderala, (12) ditto Kiriwante, (13) ditto Punchirala made claim thereto, and whereas the said 4th claimant having died during the pendency of the inquiry, the claim of the said 4th claimant was represented by his heirs (4a) Weeratunga Mudiyansele Botalawegedara Loku Menika, (4b) Weeratunga Mudiyansele Hudu Menika, (4c) Weeratunga Mudiyansele Loku Menika, and (4d) Mahawattegedara Heen Menika, and whereas the said 1st and 2nd claimants came to an agreement dated March 19, 1910, whereby in consideration of being declared the purchasers of 1 acre, more or less, of lot 2 in block survey preliminary plan 106, now shown as re-surveyed lot 2A for a sum of Rs. 5, they withdrew their claim to the above-mentioned lots 1, 2, 3, 6, 6B, 6C, 6D, 6E, 6F, 6G, 6H, 6I, 6J, 6K, 6L, 6M, 6N, 6O, 6P, 6Q, 6R, 6S, 6T, 7, 7A, 7C, 7D, 9, 10, 16, 17, 18, and 19; and the said 3rd claimant came to an agreement dated March 19, 1910, whereby in consideration of being declared the purchaser of 2 acres, more or less, of lot 7 in the same block survey preliminary plan, upon payment, on or before May 19, 1910, to the Government Agent at Badulla, of a sum of Rs. 10, as the purchase amount of the said portion of land, he withdrew claim to the remainder of the lands appearing in the said notice; and whereas it was further agreed by the said agreement that in default of such payment, the claim of the said claimant to the said 2 acres more or less, should also be considered to have been withdrawn, and the said 2 acres, more or less, should be declared to be the property of the Crown; and whereas the said claimant has failed to make the said payment of Rs. 10 by the due date; and whereas the said 5th claimant came to an agreement dated April 2, 1910, whereby in consideration of his being declared the purchaser of 1 acre, more or less, of lot 3 in the same block survey preliminary plan, upon payment, on or before May 19, 1910, to the Government Agent at Badulla, of a sum of Rs. 5, as the purchase amount of the said 1 acre, more or less, he withdrew his claim to the remainder of the lands appearing in the said notice; and whereas it was further agreed by the said agreement that, in default of such payment, the claim of the said claimant to the said 1 acre, more or less, in respect of which the said payment was to be made should also be considered to have been withdrawn, and the said 1 acre, more or less, should be declared to be the property of the Crown, and whereas the said claimant has failed to make the said payment by the due date; and whereas the 7th and the 12th came to an agreement dated March 19, 1910, whereby in consideration of their being declared the purchasers of 1 acre, more or less, of lot 7, upon payment, on or before May 19, 1910, to the Government Agent at Badulla, of a sum (of Rs. 5, as the purchase amount of the said 1 acre, more or less, he withdrew his claim to the remainder of the lands appearing in the said notice; and whereas it was further agreed by the said agreement that, in default of such payment, the claim of the said claimant to the said 1 acre, more or less, in respect of which the said payment was to be made should also be considered to have been withdrawn, and the said 1 acre, more or less, should be declared the property of the Crown; and whereas the said claimant has failed to make the said payment of Rs. 5 by the due date; and the said 9th claimant came to an agreement dated March 19, 1910, whereby in consideration of being declared the purchaser of 1 acre, more or less, of lot 7, now shown as re-surveyed lot 7B in the same block survey preliminary plan, for a sum of Rs. 5, he withdrew his claim to the said lots 1, 2, 3, 6, 6B, 6C, 6D, 6E, 6F, 6G, 6H, 6I, 6J, 6K, 6L, 6M, 6N, 6O, 6P, 6Q, 6R, 6S, 6T, 7, 7A, 7C, 7D, 9, 10, 16, 17, 18, and 19; and the said 4c claimant came to an agreement dated February 14, 1911, whereby in consideration of Etampitiya Idamegedara Ratnayake Mudiyansele Appuhamy being declared the purchaser of 2 acres, more or less, of lot 7, now shown as re-surveyed lot 7E in the same block survey preliminary plan, for a sum of Rs. 10, he withdrew his claim to the said lots 1, 2, 3, 6, 6B, 6C, 6D, 6E, 6F, 6G, 6H, 6I, 6J, 6K, 6L, 6M, 6N, 6O, 6P, 6Q, 6R, 6S, 6T, 7, 7A, 7C, 7D, 9, 10, 16, 17, 18, and 19; and whereas the said 4a, 4b, 4d, 8th, 8th, 11th, and 13th claimants also withdrew their claims to the said lots 1, 2, 3, 6, 6B, 6C, 6D, 6E, 6F, 6G, 6H, 6I, 6J, 6K, 6L, 6M, 6N, 6O, 6P, 6Q, 6R, 6S, 6T, 7, 7A, 7C, 7D, 9, 10, 16, 17, 18, and 19; and the said 10th claimant having been duly called upon by me by a notice in writing under section 4, sub-section (1), of the said Ordinances, duly served upon him, to produce before me the evidence and documents upon which he might rely in proof of his claim, and not having so appeared or produced such evidence and documents, I, Norman Albert Hampton, Special Officer appointed under section 28 of the said Ordinances, under and by virtue of the powers vested in me in that behalf by section 4 of the said Ordinances, do hereby on July 29, 1914, order and declare under section 4, sub-section (1), of the said Ordinances, that the said lands, as more fully described herein below, are the property of the Crown.

Description of the Lands referred to.

The following lots situated in the village of Pahamburutota, in the Dehiwinipalata korale of the Udukinda division, in the Province of Uva, as described in the annexed diagrams:—

Preliminary plan 106.

Lot.	Name of Land.	Extent, A. R. P.	Lot.	Name of Land.	Extent, A. R. P.
1	Herabandikele ..	18 2 28	6G	Keenagahakandura ..	1 1 4
2	Wattupitiyeyaya ..	31 3 38	6H	Tawalanmillekanda ..	107 3 22
3	Asweddumapatana ..	5 0 17	6I	Medahinna (reservation for trig. station) ..	0 1 24
6	Katugahakanda ..	174 1 12	6J	Angurubedda (do.) ..	0 0 33
6B	Kataranpatana (reservation for stream) ..	1 0 0	6K	Tawalanmillekanda ..	0 0 5
6C	Keenagahakanda ..	0 2 29	6L	Do. (reservation for path) ..	0 1 26
6D	Do. (reservation for path) ..	0 2 8	6M	Yahalakandurakele (reservation for stream) ..	1 2 8
6E	Kahatagasmandiya and Keenagahakanda ..	73 2 0	6N	Tawalanmillekanda (reservation for path) ..	0 2 0
6F	Keenagasmandiyekele (reservation for stream) ..	12 1 32	6O	Do. (do.) ..	0 1 17

Lot.	Name of Land.	Extent, A. R. P.	Lot.	Name of Land.	Extent, A. R. P.
6P	Hapugastalawakele and Medapatanakele (reservation for streams)	10 3 17	7C	Pinwattagodapatana	0 2 14
6Q	Medapatana (reservation for right of way)	0 0 10	7D	Do. (reservation for path)	0 1 21
6R	Medapatana and Hapugastalawapatana	16 1 0	9	Nataranwelketiyahenyaya	8 1 35
6S	Keenagahamadittakumbura	0 0 13	10	Dehiattearawekele	0 1 32
6T	Katugahakanda	123 3 0	16	Mulata-arawekandura	2 0 20
7	Pinwattegoda	30 0 14	17	Uma-oya	11 2 33
7A	Ruppewatta	0 2 15	18	Dehiattearawekandura	2 3 19
			19	Ruppekandura	0 1 0
					639 1 26

and bounded as follows: on the north by (a part of Uma-oya), the village limit of Asweddumwelagama; on the east by the village limit of Alakongama (a part of Mulata-arawekandura), the village limit of Etampitiya; on the south by the village limit of Etampitiya; on the west by (a part of Madawalakandura), the village limit of Etampitiya (a part of Uma-oya).

NOTE.—The following lots lying within the above boundaries are excluded from this order, and their aggregate acreage of 42 acres 1 rood and 6 perches is not included in the acreage of 639 acres 1 rood and 26 perches given above:—

Preliminary plan 106.

Lot.	Name of Land.	Extent, A. R. P.	Lot.	Name of Land.	Extent, A. R. P.
2A	Mahawalatennehena	1 0 18	11	Dehiwattarawa	1 3 7
4	Bogahakumburawelyaya	11 3 16	12	Wekada	1 0 8
5	Mahawalatennekumbura	3 3 14	13	Holamekada	0 3 34
6A	Kataranpatana	7 2 0	14	Dewelmadakumbura	1 1 34
7B	Kanduluwatta	1 1 15	15	Pahalakeenagahamaditta	1 0 18
7E	Asweddumehena	2 0 2			
8	Kanduluwatta, Wattayaya	8 1 0			42 1 6

[For Diagram see page 288.]

Ratnapura S. O. No. 186.

Order under Section 2 of "The Waste Lands Ordinances of 1897, 1899, 1900, and 1903,"
declaring Land to be Crown Property.

In the matter of the land commonly called or known as Madolwitiya, situate in the village of Halpawila, in the Nawadun korale of the Ratnapura District, in the Province of Sabaragamuwa, and of "The Waste Lands Ordinances of 1897, 1899, 1900, and 1903."

THE notice required by section 1 of "The Waste Lands Ordinances of 1897, 1899, 1900, and 1903," having been duly published in manner prescribed by that section in respect of the above-named land (*vide* Notice No. 4,615), and no claim having been made to the said land or to any interest therein within the period of three months from the date specified in the said notice, I, Mungo Tennent Archibald, Special Officer appointed under section 28 of the said Ordinances, under and in virtue of the powers vested in me in that behalf by section 2 of the said Ordinances, do hereby on September 3, 1914, order and declare that the said land, as more fully described herein below, situate in the village of Halpawila, in the Nawadun korale of the Ratnapura District, in the Province of Sabaragamuwa, and shown as lot 7 in preliminary plan 33, and in the annexed diagram, and containing in extent 148 acres 3 roods and 30 perches, is the property of the Crown.

Description of the Land referred to.

The following lot situated in the village of Halpawela, in the Nawadun korale of the Ratnapura District, in the Province of Sabaragamuwa, as described in the annexed diagram:—

Preliminary plan 33.

Lot.	Name of Land.	Extent, A. R. P.
7	Madolwitiya	148 3 30

and bounded as follows: on the north by the Panawenne-ela, Gedaradeniyagodellahena (private), Aludeniya claimed by Wabumpurage Ungi, Gedaradeniyagodellahena (private), Gedaradeniya claimed by H. M. Ranmenika and others, Amunewelehenyaya sold to Kalatuwa Arachchillaye Dingiri Mudiyanse under the Waste Lands Ordinances, Kapudeniya claimed by A. D. S. Punchi Mahatnaya of Panawenna, Amunewelehenyaya sold to Kalatuwa Arachchillaye Dingiri Mudiyanse under the Waste Lands Ordinances, and Pallekumbura, &c. (private); on the east by Tuttiripitiya, &c., belonging to the Crown; on the south by the village limit of Panawenna and Poranuwa; and on the west by the village limit of Handurukanda.

[For Diagram see page 289.]

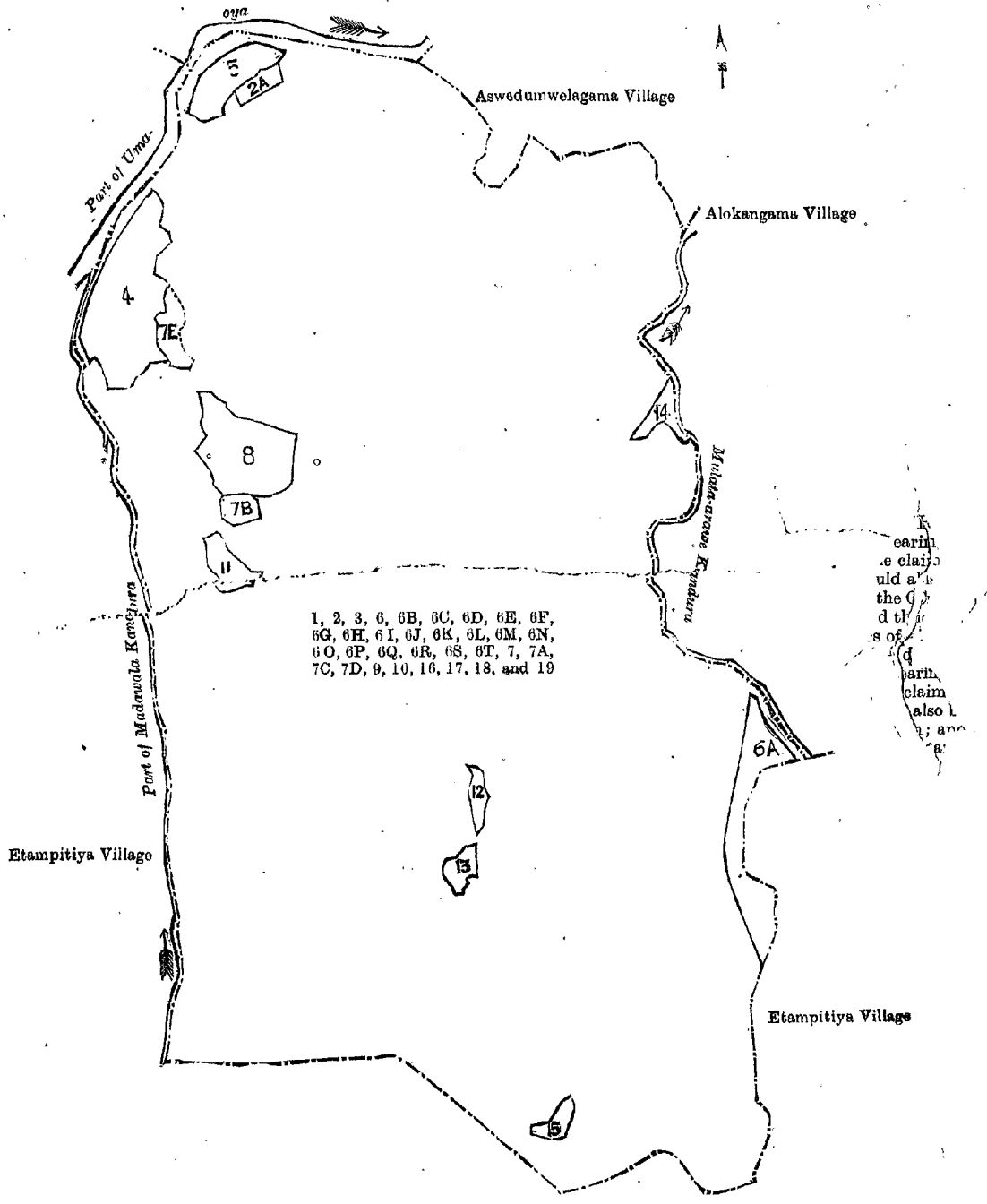
Ratnapura S. O. No. 187.

Order under Section 4, Sub-section (1), of "The Waste Lands Ordinances of 1897, 1899, 1900, and 1903."

In the matter of the land commonly called or known as Dikhena, situate in the village of Palawela, in the Nawadun korale of the Ratnapura District, in the Province of Sabaragamuwa, and of "The Waste Lands Ordinances of 1897, 1899, 1900, and 1903."

WHEREAS in pursuance of section 1 of the said Ordinances it was duly declared and notified on April 19, 1912, that if no claim to the land commonly called or known as Dikhena, situate in the village of Palawela, in the Nawadun korale of the Ratnapura District, in the Province of Sabaragamuwa, containing in extent 10 acres and 21 perches, and shown as lot 5M in preliminary plan 60, and in the annexed diagram, was made to Howard Orme Fox, Special Officer appointed under section 28 of the said Ordinances, within the period of three months from the date specified in the said notice, such land would be declared the property of the Crown, and dealt with on account of the Crown (*vide* Notice No. 4,394):

And whereas Naiyandikaraya Ratu Ganita Gura made claim thereto, and Howard Orme Fox, Special Officer appointed under section 28 of the said Ordinances, made due inquiry into such claim, and whereas the said claimant and the aforesaid Howard Orme Fox, Special Officer, with the consent of His Excellency the Governor, came to an agreement in writing dated September 14, 1912, concerning the said land under section 4, sub-section (1), of the said Ordinances, whereby it was agreed that the said claimant should be declared the purchaser of the said land upon payment, on or before



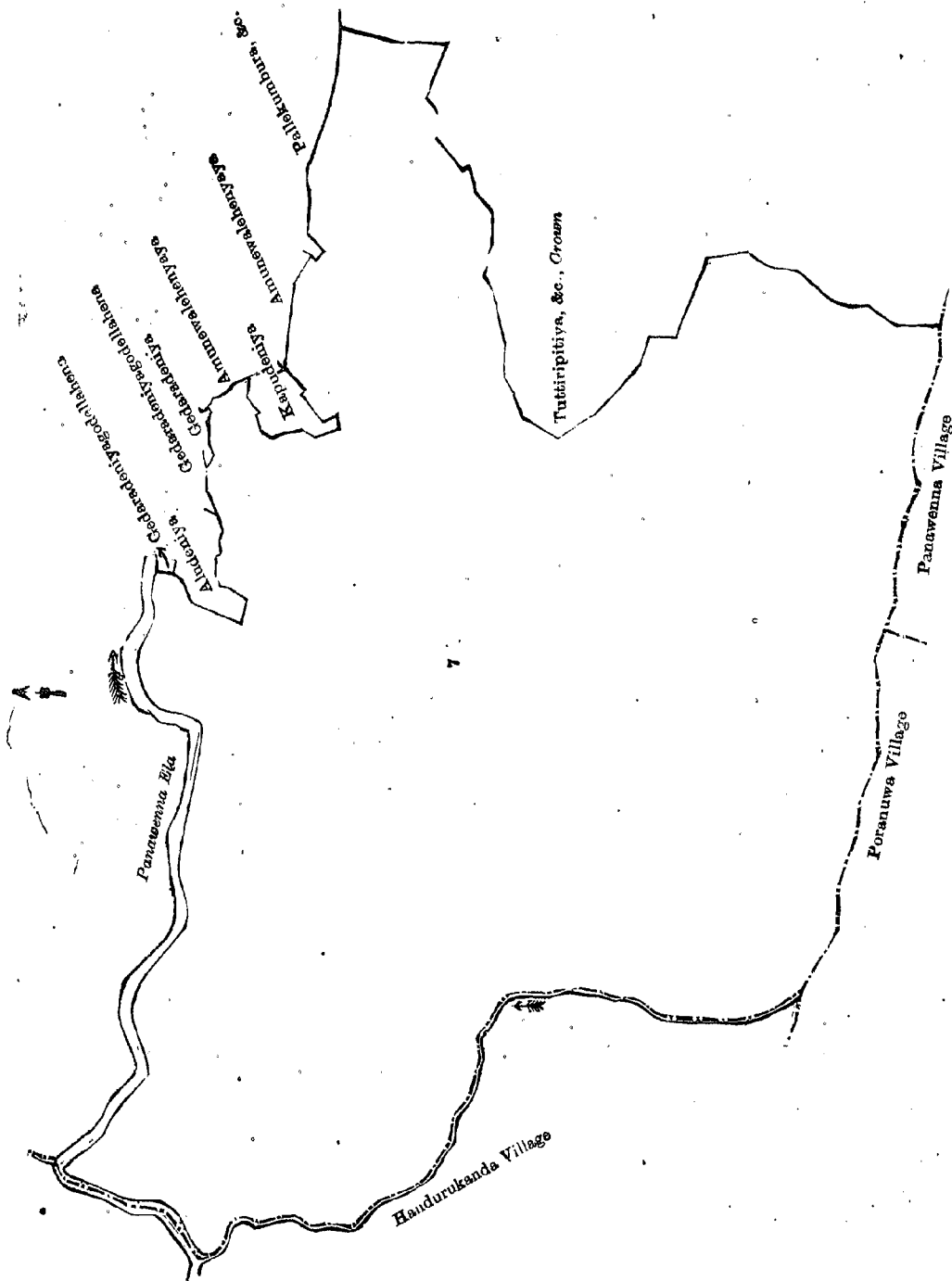
Surveyor-General's Office,
Colombo, July 10, 1914.

Scale of 16 Chains to an Inch.

G. K. THORNHILL,
for Acting Surveyor-General.

July 29, 1914.

N. A. HAMPTON,
Special Officer.



Surveyor-General's Office,
Colombo, August 20, 1914.

Scale of 8 Chains to an Inch.

G. K. THORNHILL,
for Acting Surveyor-General.

September 3, 1914.

M. T. ARCHIBALD,
Special Officer.

November 14, 1912, to the Government Agent at Ratnapura, of a sum of Rupees One hundred and Fifty only (Rs. 150), as the purchase amount of the said land, and whereas the said amount has been duly paid by the said claimant, he is hereby, in pursuance of the agreement afore-mentioned, declared to be the purchaser of the said land, as more fully described herein below.

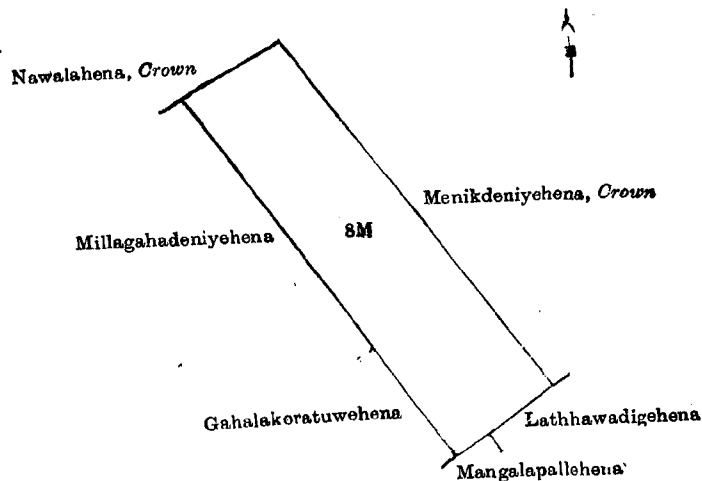
Description of the Land referred to.

The following lot situated in the village of Palawela, in the Nawadun korale of the Ratnapura District, in the Province of Sabaragamuwa, as described in the annexed diagram :—

Lot.	Name of Land.	Preliminary plan 60.	Extent, A. R. P.
8M	Dikhena	10 0 21

D 14

and bounded as follows : on the north by Nawalahena declared to be the property of the Crown under the Waste Lands Ordinances, Menikdeniyehena declared to be the property of the Crown under the Waste Lands Ordinances ; on the east by Menikdeniyehena declared to be the property of the Crown under the Waste Lands Ordinances ; on the south by Lathawadigehena sold to Udageyalage Petanmali and another under the Waste Lands Ordinances, Mangalapallehena sold to Egodayalaye Pinsetuwa and another under the Waste Lands Ordinances ; and on the west by Gahalakoratuwehena claimed by Egodayalaye Kiri Asanga and others, Millagahadeniyehena claimed by Egodayalaye Ehelamali and others.



Surveyor-General's Office,
Colombo, May 12, 1914.

Scale of 8 Chains to an Inch.

G. K. THORNHILL,
for Acting Surveyor-General.

W. E. WATT,
Special Officer.

July 10, 1914.

Ratnapura S. O. No. 188.

Order under Section 4, Sub-section (1), of "The Waste Lands Ordinances of 1897, 1899, 1900, and 1903."

In the matter of the land commonly called or known as Ambagahahena (exclusive of the Gansabhawa road passing through the land), situate in the village of Palawela, in the Nawadun korale of the Ratnapura District, in the Province of Sabaragamuwa, and of "The Waste Lands Ordinances of 1897, 1899, 1900, and 1903."

WHEREAS in pursuance of section 1 of the said Ordinances it was duly declared and notified on April 19, 1912, that if no claim to the land commonly called or known as Ambagahahena (exclusive of the Gansabhawa road passing through the land), situate in the village of Palawela, in the Nawadun korale of the Ratnapura District, in the Province of Sabaragamuwa, containing in extent 22 acres and 1 perch, and shown as lot 8D in preliminary plan 60, and in the annexed diagram, was made to Howard Orme Fox, Special Officer appointed under section 28 of the said Ordinances, within the period of three months from the date specified in the said notice, such land would be declared the property of the Crown, and dealt with on account of the Crown (*vide* Notice No. 4,394) :

And whereas Elapata Ellawela Kumarihamy made claim thereto, and Howard Orme Fox, Special Officer appointed under section 28 of the said Ordinances, made due inquiry into such claim, and whereas the said claimant and the aforesaid Howard Orme Fox, Special Officer, with the consent of His Excellency the Governor, came to an agreement in writing dated September 14, 1912, concerning the said land, under section 4, sub-section (1), of the said Ordinances, whereby it was agreed that the said claimant should be declared the purchaser of the said land upon payment, on or before November 14, 1912, to the Government Agent at Ratnapura, of a sum of Rupees Three hundred and Thirty only (Rs. 330), as the purchase amount of the said land, and whereas the said amount has been paid by the said claimant, she is hereby, in pursuance of the agreement afore-mentioned, declared to be the purchaser of the said land, as more fully described herein below.

Description of the Land referred to.

The following lot situated in the village of Palawela, in the Nawadun korale of the Ratnapura District, in the Province of Sabaragamuwa, as described in the annexed diagram :—

Lot.	Name of Land.	Extent, A. R. P.
8D	Ambagahahena	22 0 1

(Exclusive of the Gansabhawa road passing through the land.)

and bounded as follows : on the north by Welgampolawatta claimed by Elapatha Ellawela Kumarihamy (T. P. 299,370) ; on the east and south by Ambagahahena belonging to the Crown ; on the west by the Pambe-ela and a water-course.

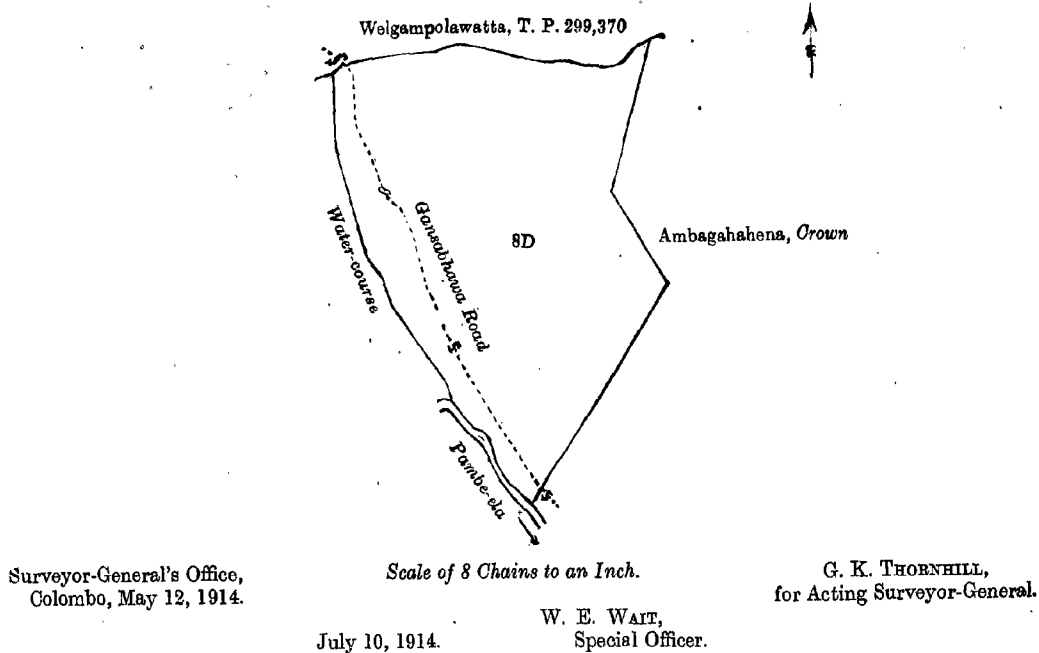
[For Diagram see page 291.]

Ratnapura S. O. No. 189.

Order under Section 4, Sub-section (1), of "The Waste Lands Ordinances of 1897, 1899, 1900, and 1903," declaring Land to be Crown Property.

In the matter of the land commonly called or known as Annakkalahena, Muttettuwahena, Amunewaladeniyehena, and Dehigahahena, &c., situate in the village of Welimaluwa, in the Nawadun korale of the Ratnapura District, in the Province of Sabaragamuwa, and of "The Waste Lands Ordinances of 1897, 1899, 1900, and 1903."

WHEREAS in pursuance of section 1 of the said Ordinances it was duly notified on October 18, 1912, that if no claim to the land commonly called or known as Annakkalahena, Muttettuwahena, Amunewaladeniyehena, Dehigahahena, &c., situate in the village of Welimaluwa, in the Nawadun korale of the Ratnapura District, in the Province of Sabaragamuwa, containing in extent 54 acres 1 rood and 24 perches, and shown as lot 2 in preliminary plan 14, and in the annexed diagram, was made to Howard Orme Fox, Special Officer appointed under section 28 of the said Ordinances, within the period of three months from the date specified in such notice, such land would be declared the property of the Crown, and dealt with on account of the Crown (*vide* Notice No. 4,574) :



And whereas (1) Watukarage Paulu Sinno, (2) ditto Sanchi, (3) ditto Emanisa, (4) ditto Sainerisa, (5) ditto Kiristina, (6) Kudagammullage Dingira, (7) Wattukarage Sudanta, (8) ditto Pina, (9) ditto Emanisa, (10) Rattalage Siti, (11) ditto Suwarisa made claim thereto, and whereas the said 1st to 9th claimants entered into two agreements dated May 9 and 10, 1913, of the same tenor, whereby in consideration of the Settlement Officer settling in his settlement of the village Welimaluwa, lot 15, and 8 acres 2 roods and 32 perches, more or less, of lot 2, now shown as lot 2F in the same village as private property, otherwise than under the Waste Lands Ordinances, they withdrew their claims to the above-mentioned lot 2; and whereas the said 10th and 11th claimants entered into an agreement dated May 9, 1913, whereby in consideration of being declared the purchasers of 2 acres, more or less, of lot 2, now shown as re-surveyed lot 2G in block survey preliminary plan 14, upon payment of Rs. 20, they withdrew their claims to the above-mentioned lot 2, I, Mungo Tennent Archibald, Special Officer appointed under section 28 of the said Ordinances, under and by virtue of the powers vested in me in that behalf by section 4 of the said Ordinances, do hereby on September 17, 1914, order and declare under section 4, sub-section (1), of the said Ordinances, that the said land, as more fully described herein below, is the property of the Crown.

Description of the Land referred to.

The following lot situated in the village of Welimaluwa, in the Nawadun korale of the Ratnapura District, in the Province of Sabaragamuwa, as described in the annexed diagram:—

Preliminary plan 14.

Lot.	Name of Land.	Extent, A. R. P.
2	Annakkagalahena, Muttettuwahena, Amunewaladeniyahena, Dehigahahena, &c.	54 1 24

and bounded as follows: on the north by an old path, Ambalamagawahena claimed by Catherina Fonseka, Paragahaokandebasnairapettawatta claimed by Piransewedalage Podisingho, Pahabodawatta claimed by Catherina Fonseka; on the east by Paragahaokandewatta claimed by Watukarage Sudantha and others, Muttettuwahena claimed by Watukarage Emanisa and others, Ehalakumbura claimed by Watukarage Sanchi and others, Amunewaladeniya sold to Rattalage Siti and another under the Waste Lands Ordinances, and Welimaluwa-dola; on the south by Jambugahahena (stream reservation) declared to be the property of the Crown under the Waste Lands Ordinances, Jambugahahena declared to be the property of the Crown under the Waste Lands Ordinances, Dehigahadeniyawatta claimed by Watutantirige Siman de Alwis, Jambugahahena declared to be the property of the Crown under the Waste Lands Ordinances, Ritigaha-dola, Dehigahadeniya claimed by Watukarage Sanchi; and on the west by Annakkagalahena claimed by Watutantirige Savial Alwis and others.

[For Diagram see page 292.]

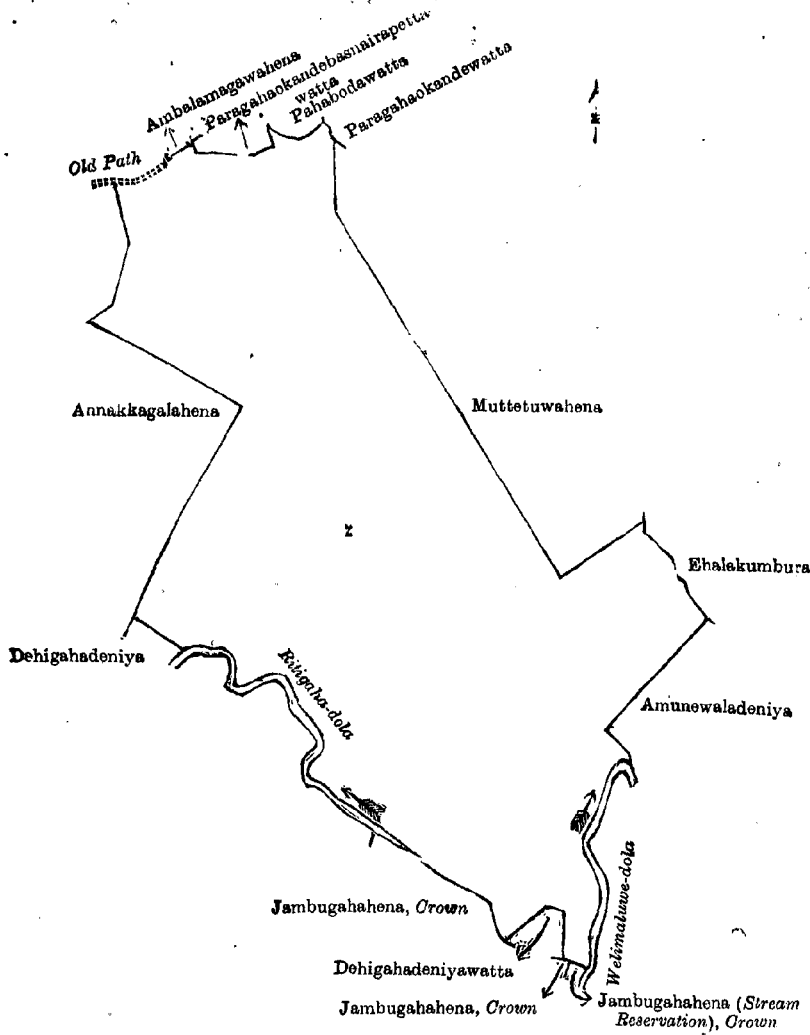
Kegalla S. O. No. 67.

Order under Section 4, Sub-section (1), of "The Waste Lands Ordinances of 1897, 1899, 1900, and 1903."

In the matter of the land commonly called or known as Malmiyahena, situate in the village of Walalgoda, in the Kinigoda korale of the Kegalla District, in the Province of Sabaragamuwa, and of "The Waste Lands Ordinances of 1897, 1899, 1900, and 1903."

WHEREAS in pursuance of section 1 of the said Ordinances it was duly declared and notified on January 31, 1913, that if no claim to the land commonly called or known as Malmiyahena, situate in the village of Walalgoda, in the Kinigoda korale of the Kegalla District, in the Province of Sabaragamuwa, containing in extent 1 acre and 2 perches, and shown as lot 1 in preliminary plan 102 and in the annexed diagram, was made to Maxwell MacLagan Wedderburn, Special Officer appointed under section 28 of the said Ordinances, within the period of three months from the date specified in the said notice, such land would be declared the property of the Crown, and dealt with on account of the Crown (*vide* Notice No. 4,733):

And whereas (1) Weerasooriya Achchilage Appuhamy, (2) Tennakoonralage Kiri Appuhamy, (3) Hetihamilagedara alias Weerasooriya Achchilage Mudalihamy made claim thereto, and Ralph Marcus Meaburn Worsley, Special Officer appointed under section 28 of the said Ordinances, made due inquiry into such claim, and whereas the said claimants and the aforesaid Ralph Marcus Meaburn Worsley, Special Officer, with the consent of His Excellency the Governor, came to two agreements in writing dated September 5, 1913, concerning the said land, under section 4, sub-section (1), of the said Ordinances, whereby it was agreed that the said claimants should be declared the purchaser of the said land upon payment,



Surveyor-General's Office,
Colombo, August 29, 1914.

Scale of 8 Chains to an Inch.

G. K. THORNHILL,
for Acting Surveyor-General.

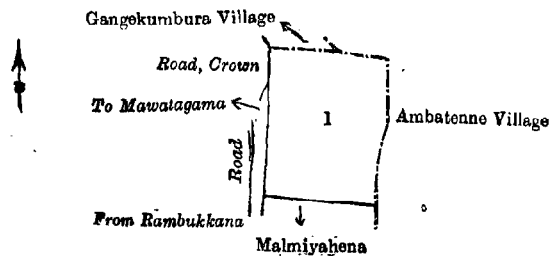
September 17, 1914.

M. T. ARCHIBALD,
Special Officer.

on or before October 5, 1913, to the Assistant Government Agent at Kegalla, of a sum of Rupees Sixteen only (Rs. 16), as the purchase amount of the said land, and whereas the said amount has been duly paid by the said claimants, they are hereby, in pursuance of the agreement afore-mentioned, declared to be the purchasers of the said land, as more fully described herein below.

Description of the Land referred to.

The land commonly called or known as Malmiyahena, situated in the village of Walalgoda, in the Kinigoda korale of the Kegalla District, in the Province of Sabaragamuwa, containing in extent 1 acre and 2 perches and shown as lot 1 in preliminary plan 102 and in the annexed diagram, and bounded as follows: on the north by the village limit of Gangekumbura, the village limit of Ambatenna; on the east by the village limit of Ambatenna; on the south by Malmiyahena sold under the Waste Lands Ordinances; on the west by the road from Rambukkana to Mawatagama; a road declared the property of the Crown under the Waste Lands Ordinances.



Surveyor-General's Office,
Colombo, July 14, 1914.

Scale of 4 Chains to an Inch.

G. K. THORNHILL,
for Acting Surveyor-General.

September 3, 1914.

M. T. ARCHIBALD,
Special Officer.

Kegalla S. O. No. 68.**Order under Section 4, Sub-section (1), of "The Waste Lands Ordinances of 1897, 1899, 1900, and 1903."**

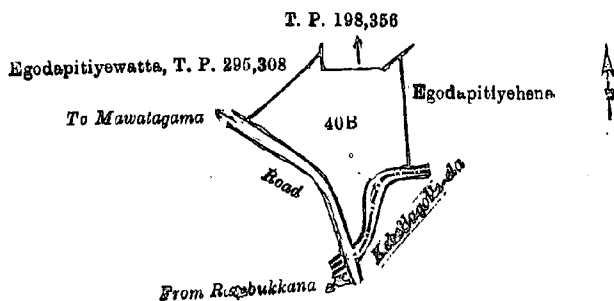
In the matter of the land commonly called or known as Egodapitiyahena, situate in the village of Walalgoda, in the Kinigoda korale of the Kegalla District, in the Province of Sabaragamuwa, and of "The Waste Lands Ordinances of 1897, 1899, 1900, and 1903."

WHEREAS in pursuance of section 1 of the said Ordinances it was duly declared and notified on January 31, 1913, that if no claim to the land commonly called or known as Egodapitiyahena, situate in the village of Walalgoda, in the Kinigoda korale of the Kegalla District, in the Province of Sabaragamuwa, containing in extent 3 roods and 12 perches, and shown as lot 40B in preliminary plan 102, and in the annexed diagram, was made to Maxwell Maclagan Wedderburn, Special Officer appointed under section 28 of the said Ordinances, within the period of three months from the date specified in the said notice, such land would be declared the property of the Crown, and dealt with on account of the Crown (*vide* Notice No. 4,733):

And whereas Mahamadu Lebbe Idroos Lebbe made claim thereto, and Ralph Marcus Meaburn Worsley, Special Officer appointed under section 28 of the said Ordinances, made due inquiry into such claim, and whereas the said claimant and the aforesaid Ralph Marcus Meaburn Worsley, Special Officer, with the consent of His Excellency the Governor, came to an agreement in writing dated June 4, 1913, concerning the said land, under section 4, sub-section (1), of the said Ordinances, whereby it was agreed that the said claimant should be declared the purchaser of the said land upon payment, on or before July 5, 1913, to the Assistant Government Agent at Kegalla, of a sum of Rupees Twelve and Cents Fifty only (Rs. 12.50), as the purchase amount of the said land, and whereas the said amount has been duly paid by the said claimant, he is hereby, in pursuance of the agreement afore-mentioned, declared to be the purchaser of the said land, as more fully described herein below.

Description of the Land referred to.

The land commonly called or known as Egodapitiyahena, situated in the village of Walalgoda, in the Kinigoda korale of the Kegalla District, in the Province of Sabaragamuwa, containing in extent 3 roods and 12 perches, shown as lot 40B in preliminary plan 102 and in the annexed diagram, and bounded as follows: on the north by Egodapitiyawatta sold by the Crown (T. P. 295,308), T. P. 198,356; on the east by Egodapitiyahena sold under the Waste Lands Ordinances; on the south by the Kebellagolle-ela; and on the west by a road from Rambukkana to Mawatagama.



Surveyor-General's Office,
Colombo, July 14, 1914.

Scale of 4 Chains to an Inch.

G. K. THORNHILL,
for Acting Surveyor-General.

September 3, 1914.

M. T. ARCHIBALD,
Special Officer.

Order under Section 2 of "The Waste Lands Ordinances of 1897, 1899, 1900, and 1903," declaring Land to be Crown Property.

In the matter of the land commonly called and known as Labumullelanda (reservation for burial ground), situate in the village of Batawala, in the Meda pattu of Hewagam korale of the Colombo District, in the Western Province, and of "The Waste Lands Ordinances of 1897, 1899, 1900, and 1903."

THE notice required by section 1 of "The Waste Lands Ordinances of 1897, 1899, 1900, and 1903," having been duly published in manner prescribed by that section in respect of the above-named land (*vide* Notice No. 4,955), and no claim having been made to the said land or to any interest therein within the period of three months from the date specified in the said notice, I, Herbert Ward Milligan, Assistant Government Agent, Colombo and Negombo Districts, under and by virtue of the powers vested in me in that behalf by section 2 of the said Ordinances, do hereby on August 26, 1914, order and declare that the said land, as more fully described herein below, situate in the village of Batawala, in the Meda pattu of Hewagam korale of the Colombo District, in the Western Province, and shown as lot 3897, in preliminary plan 15,069, and in the annexed diagram, and containing in extent 1 acre and 3 perches, is the property of the Crown.

Description of the Land referred to.

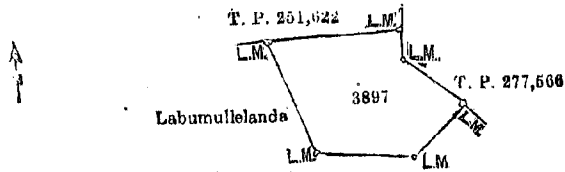
The following lot situated in the village of Batawala, in the Meda pattu of Hewagam korale of the Colombo District, in the Western Province, as described in the annexed diagram:—

Preliminary plan 15,069.

Lot.	Name of Land.	Extent, A. R. P.
3897	Labumullelanda (reservation for burial ground)	1 0 3

D 15

and bounded as follows : on the north by land depicted in title plan 251,622 ; on the east by land depicted in title plan 277,566 ; on the south-east, south, and west by Labumullelanda admitted private under Waste Lands Ordinances.



Surveyor-General's Office,
Colombo, August 13, 1914.

Scale of 4 Chains to an Inch.

C. R. LUNDIE,
for Acting Surveyor-General.

H. W. MILLIGAN,
Assistant Government Agent, Colombo
and Negombo Districts.

August 26, 1914.