



Ceylon Government Gazette

Published by Authority.

No. 6,705 — FRIDAY, MARCH 19, 1915.

PART I.—General: Minutes, Proclamations, Appointments, and General Government Notifications.
 PART II.—Legal and Judicial.
 PART III.—Provincial Administration.
 PART IV.—Land Settlement.
 PART V.—Mercantile, Marine, Municipal, Local, &c.

Separate paging is given to each Part in order that it may be filed separately.

Part IV.—Land Settlement.

	PAGE		PAGE
Preliminary Notices	295	Final Orders	308

PRELIMINARY NOTICES.

Kurunegala Notice No. 5,525.

Notice under "The Waste Lands Ordinances of 1897, 1899, 1900, and 1903."

TAKE notice that unless within three months from March 19, 1915, the persons, if any, who claim any interest in the lands hereinafter mentioned or in any one or more of such lands or to some interest therein make claim in person or in writing to the said lands or any of them or to some interest therein to N. A. Hampton, Esq., Special Officer appointed under section 28 of "The Waste Lands Ordinances of 1897, 1899, 1900 and 1903," at his office at Fort, Colombo:

Such Special Officer, in pursuance of the powers vested in him by the said Ordinances, will declare by writing under his hand that the said lands, or such of them as to which no claim has been made, are the property of the Crown.

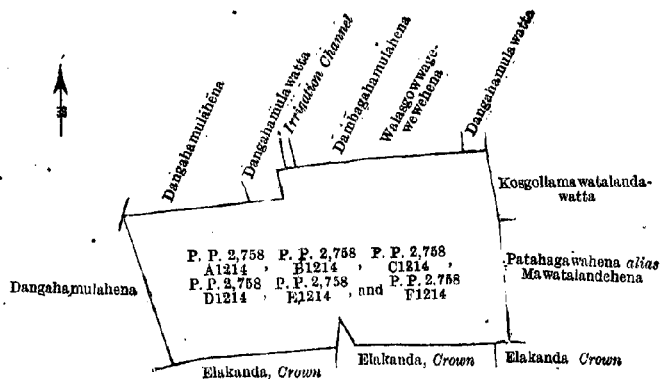
N. A. HAMPTON,
Special Officer.

Description of the Lands referred to.

The following lots situated in the village of Kosgolla, in the Mahagalboda Egoda korale of the Hiriyala hatpattu of the Kurunegala District in the North-Western Province, as described in the annexed diagram:—

Part of preliminary plan 2,003.					
Lot.	Name of Land.		Extent, A. R. P.		
P.P. 2,758/A 1214 ..	Reservation for Irrigation Department bungalow	0	1	18
P.P. 2,758/B 1214 ..	Do.	0	0	11
P.P. 2,758/C 1214 ..	Do.	0	0	11
P.P. 2,758/D 1214 ..	Do.	0	0	4
P.P. 2,758/E 1214 ..	Do.	0	1	17
P.P. 2,758/F 1214 ..	Do.	0	0	6
			0 3 27		

and bounded as follows: on the north by Dangahamulahena sold by the Crown, Dangahamulawatta sold by the Crown, the irrigation channel, Dambaghamulahena claimed by Kawralalage Dingiri Appu, Walasgowwagewehena claimed by Kowrala, Dangahamulawatta sold by the Crown; on the east by Kosgollamawatalandawatta sold by the Crown, Pathahagawahena *alias* Mawatalandehena claimed by Manuelhamy; on the south by Elakanda belonging to the Crown; on the west by Dangahamulahena sold by the Crown.



Surveyor-General's Office,
Colombo, January 21, 1915.

Scale of 2 Chains to an Inch.
Kurunegala S. O. 21—1915.

G. K. THORNHILL,
for Surveyor-General.

Kurunegala Notice No. 5,526.

Notice under "The Waste Lands Ordinances of 1897, 1899, 1900, and 1903."

TAKE notice that unless within three months from March 19, 1915, the persons, if any, who claim any interest in the lands hereinafter mentioned or in any one or more of such lands or to some interest therein make claim in person or in writing to the said lands or any of them or to some interest therein to N. A. Hampton, Esq., Special Officer appointed under section 28 of "The Waste Lands Ordinances of 1897, 1899, 1900, and 1903," at his office at Fort, Colombo:

Such Special Officer, in pursuance of the powers vested in him by the said Ordinances, will declare by writing under his hand that the said lands, or such of them as to which no claim has been made, are the property of the Crown.

N. A. HAMPTON,
Special Officer.

Description of the Lands referred to.

The following lots situated in the village of Talwatta, in the Udukaha Korale South of the Dambadeni hatpattu of the Kurunegala District, in the North-Western Province, as described in the annexed diagrams:—

I.—Preliminary plan 487.

Lot.	Name of Land.	Extent, A. R. P.
10½	Gansabhawa road	0 1 19

and bounded as follows: on the north by Dompegeywatta, &c., claimed by Pathirahalage Siridarahamy; on the east by Dompegeywatta claimed by Pathirahalage Siridarahamy, an ela; on the south by Polwattahenawatta claimed by Gamaralalage Appuhamy Punchirala and others, Katagahamulawatta claimed by Gamaralalage Madalihamy and another, Katagahamulawatta claimed by Gamaralalage Punchirala, Karowgahamulawatta claimed by Gamaralalage Kirihamy, Damunugahamulawatta claimed by Jalatpathirahalage Ranhamy, Iswatiyawatta claimed by Konthasingha Acharige Ungunaide and others, Talgahakumbura claimed by Konthasingha Acharige Babanaide; on the west by Iswatiyawatta claimed by Konthasingha Acharige Ungunaide and others, Damunugahamulawatta claimed by Jalatpathirahalage Ranhamy, Karowgahamulawatta claimed by Gamaralalage Podihamy, Karowgahamulawatta claimed by Gamaralalage Kirihamy, Katagahamulawatta claimed by Gamaralalage Punchirala, Meegahamulawatta claimed by Kudawidanalage Pundi Appuhamy, Polwattahena claimed by Pathirahalage Siridarahamy, Dompegeywatta, &c., claimed by Pathirahalage Siridarahamy.

[For Diagram see page 297.]

II.—Preliminary plan 487.

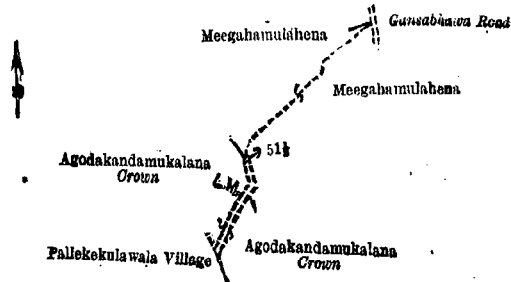
Lot.	Name of Land.	Extent, A. R. P.
13	Fittumudikandemukulana	8 3 22

and bounded as follows: on the north by the village limit of Wedeniya, Moragahamadewatta claimed by Mrs. K. H. Obeysekara; on the east by Moragahamadewatta claimed by Mrs. K. H. Obeysekara, Muththetuhena claimed by Rajapaksamudiyanselage Ukkumenika; on the south by Polwattahena claimed by Pathirahalage Siridarahamy, Meegahamulawatta claimed by Kudawidanalage Pundi Appuhamy and another, Kadurugahahena claimed by Gamaralalage Punchirala and another; on the west by Kadurugahahena claimed by Gamaralalage Punchirala and another, the village limit of Wedeniya.

IV.—Preliminary plan 487.

Lot.	Name of Land.	Extent, A. R. P.
51½	Gansabhawa road	0 0 7

and bounded as follows : on the north by the Gansabhawa road ; on the east by Meegahamulahena claimed by Maritharis and another, Agodakandamukalana belonging to the Crown ; on the south by the village limit of Palle Kekulawala, Agodakandamukalana belonging to the Crown ; on the west by Meegahamulahena claimed by Maritharis and another, Meegahamulawatta claimed by Konthasingha Acharige Bastian Naide and another.



Surveyor-General's Office,
Colombo, January 26, 1915.

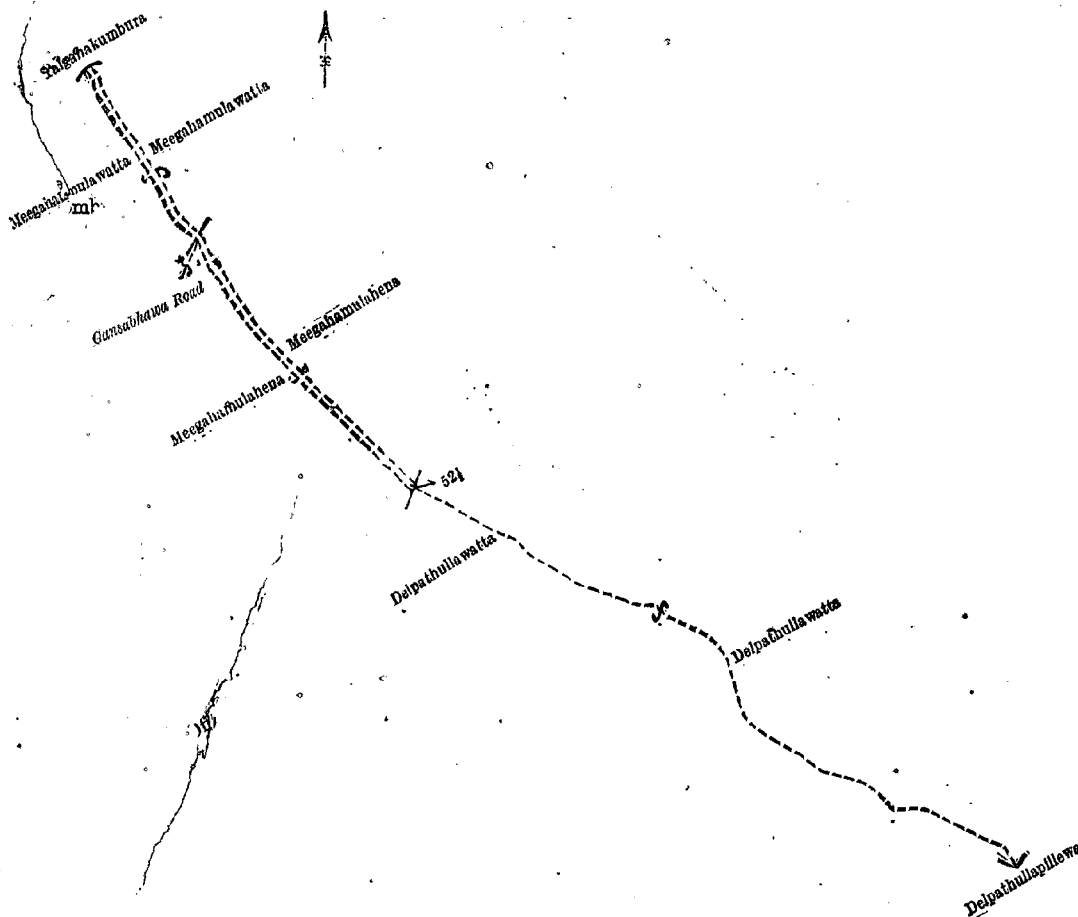
Scale of 4 Chains to an Inch.

G. K. THORNHILL,
for Surveyor-General.

V.—Preliminary plan 487.

Lot.	Name of Land.	Extent, A. R. P.
52½	Gansabhawa road	0 0 38

and bounded as follows : on the north by Meegahamulawatta claimed by Konthasingha Acharige Bastian Naide and another, Meegahamulahena claimed by Maritharis and another, Delpathullawatta claimed by Mrs. K. H. Obeysekera ; on the east by Delpathullawatta claimed by Mrs. K. H. Obeysekera ; on the south by Delpathullapillewa claimed by Asarappulige Puncha and another, Delpathullawatta claimed by Mrs. K. H. Obeysekera ; on the west by Meegahamulahena claimed by Maritharis and another, a Gansabhawa road, Meegahamulawatta claimed by Konthasingha Acharige Bastian Naide and another, Talgahakumbura claimed by Konthasingha Acharige Baba Naide.



Surveyor-General's Office,
Colombo, January 26, 1915.

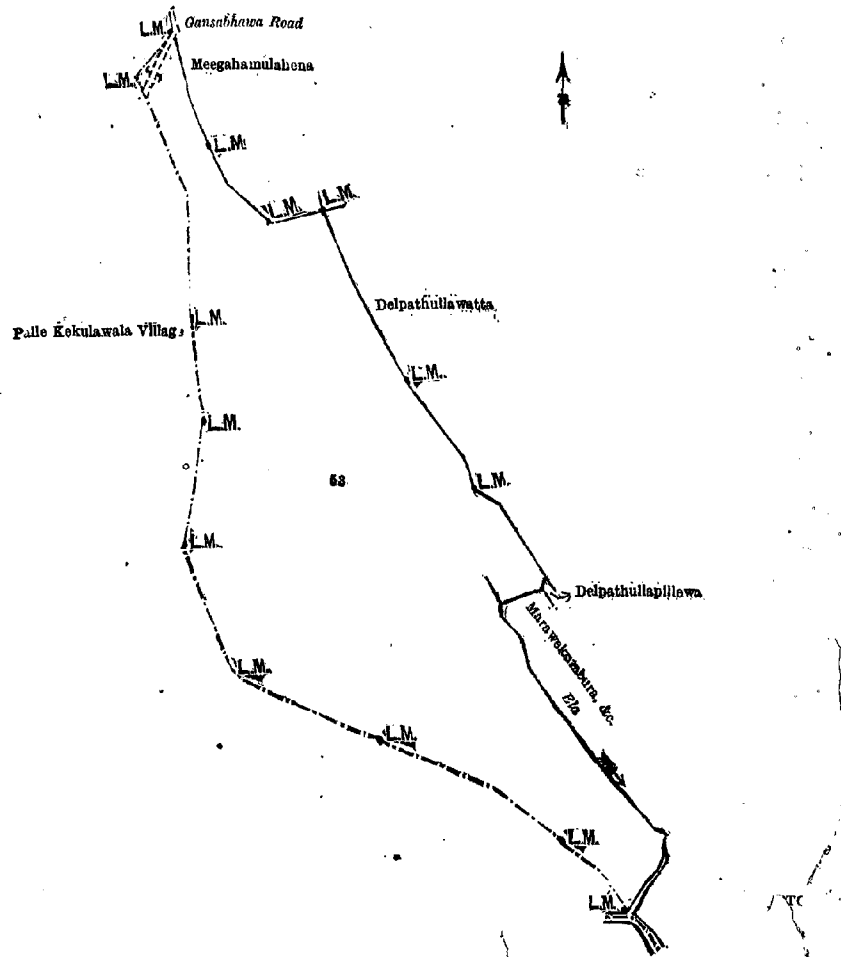
Scale of 4 Chains to an Inch.

G. K. THORNHILL,
for Surveyor-General.

VI.—Preliminary plan 487.

Lot.	Name of Land.	Extent, A. R. P.
53	Agodakandamukalana	9 1 7

and bounded as follows : on the north by Meegahamulahena claimed by Maritharis and another, Delpathullawatta claimed by Mrs. K. H. Obeysekera ; on the east by Delpathullapillewa claimed by Asarappulige Puncha and another, Marawekumbura, &c., claimed by R. M. Ausadahamy and others, an ela ; on the south and west by the village limit of Palle Kekulawala.



Surveyor-General's Office,
Colombo, January 26, 1915.

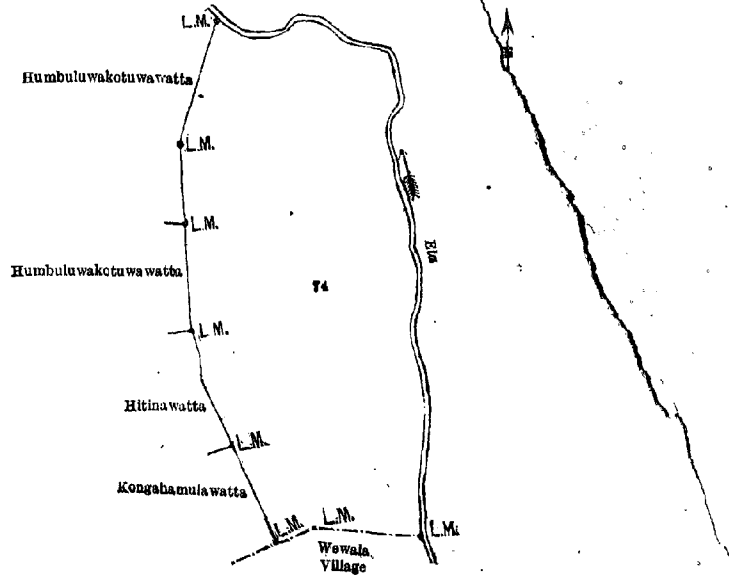
Scale of 4 Chains to an Inch.

G. K. THORNHILL,
for Surveyor-General.

VII.—Preliminary plan 487.

Lot.	Name of Land.	Extent, A. B. P.
74	Ausadumamukalana	6 0 12

and bounded as follows : on the north and east by an ela ; on the south by the village limit of Wewala ; on the west by Kongahamulawatta claimed by Moragalpedige Balaya, Hitinawatta claimed by Mahadurayalage Horatala, Humbuluwakotuawatta claimed by Muthugalpadige Kalu, Humbuluwakotuawatta claimed by Muthugalpadige Kirimale Kalu,



Surveyor-General's Office,
Colombo, January 26, 1915.

Scale of 4 Chains to an Inch.
Kurunegala S. O. 22—1915.

G. K. THORNHILL,
for Surveyor-General.

Kurunegala Notice No. 5,527.**Notice under "The Waste Lands Ordinances of 1897, 1899, 1900, and 1903."**

TAKE notice that unless within three months from March 19, 1915, the persons, if any, who claim any interest in the lands hereinafter mentioned or in any one or more of such lands or to some interest therein make claim in person or in writing to the said lands or any of them or to some interest therein to N. A. Hampton, Esq., Special Officer appointed under section 28 of "The Waste Lands Ordinances of 1897, 1899, 1900, and 1903," at his office at Fort, Colombo:

Such Special Officer, in pursuance of the powers vested in him by the said Ordinances, will declare by writing under his hand that the said lands, or such of them as to which no claim has been made, are the property of the Crown.

N. A. HAMPTON,
Special Officer.

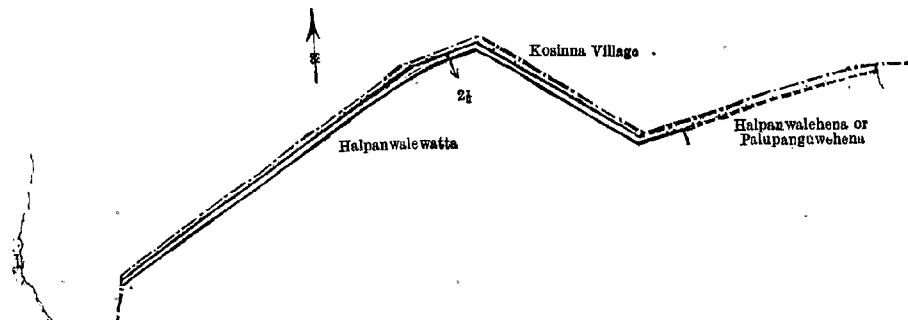
Description of the Lands referred to.

The following lots situated in the village of Patayala, in the Udukaha Korale South of the Dambadeni hatpattu of the Kurunegala District, in the North-Western Province, as described in the annexed diagrams:—

I.—Preliminary plan 454.

Lot.	Name of Land.	Extent, A. R. P.
2½	Gansabhawa para	0 1 14

and bounded as follows: on the north by the village limit of Kosinna; on the east by Halpanwalehena or Palupanguwehena claimed by Kurukula Arachchige Joronis Nanayakkara; on the south by Halpanwalehena or Palupanguwehena claimed by Kurukula Arachchige Joronis Nanayakkara, Halpanwalewatta claimed by ditto; on the west by the village limit of Kosinna.



Surveyor-General's Office,
Colombo, January 22, 1915.

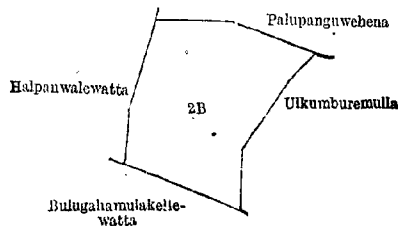
Scale of 4 Chains to an Inch.

G. K. THORNHILL,
for Surveyor-General.

II.—Preliminary plan 454.

Lot.	Name of Land.	Extent, A. R. P.
2B	Murabendiwalepillewa (cemetery)	1 0 38

and bounded as follows: on the north by Palupanguwehena claimed by Manchanaika Achchige Haramanis; on the east by Ulkumburemulla claimed by Punchirala and others; on the south by Bulugahamulakewatta claimed by Manchanaika Achchilage Ukkurala; on the west by Halpanwalewatta claimed by Kurukula Arachchige Joronis Nanayakkara.



Surveyor-General's Office,
Colombo, January 22, 1915.

Scale of 4 Chains to an Inch.

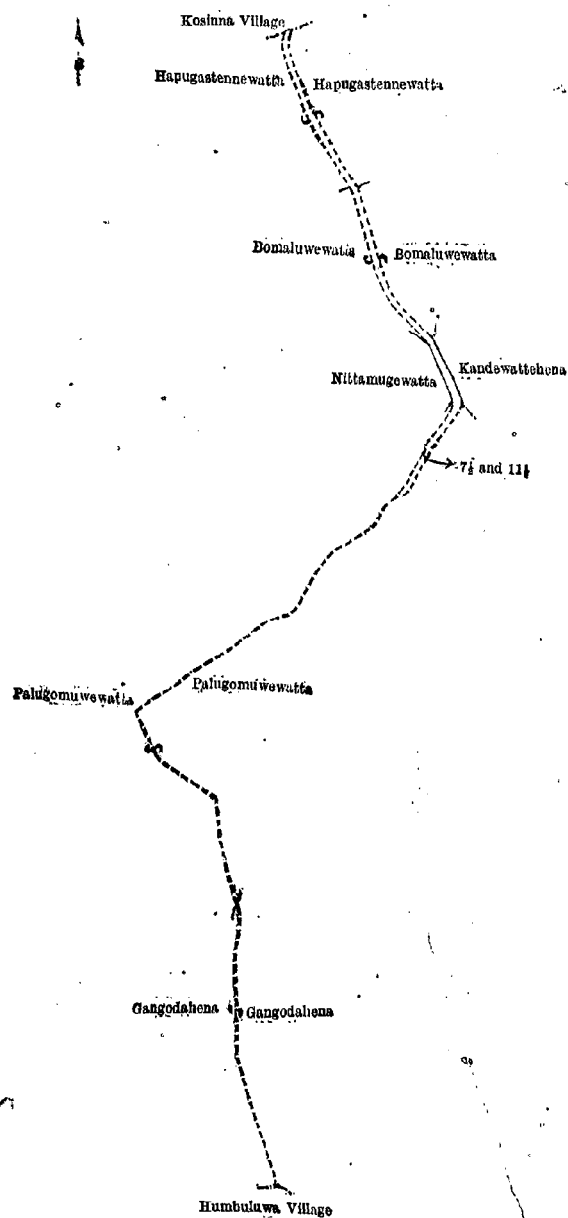
G. K. THORNHILL,
for Surveyor-General.

III.—Preliminary plan 454.

Lot.	Name of Land.	Extent, A. R. P.
7½	Adipara	0 0 25
11½	Dc.	0 0 23

0 1 8

and bounded as follows: on the north by the village limit of Kosinna; on the east by Hapugastennewatta claimed by Lokupathagamage Pubilis and another, Bomaluwawatta claimed by Patirannahelage Menikhamy, Kandewattehena claimed by Ranatunga Achchilage Brampi Appuhary, Palugomuwwatta claimed by Dingirihamy and others, Gangodahena claimed by Manchanaika Achchilage Ukkurala; on the south by the village limit of Humbuluwa; on the west by Gangodahena claimed by Manchanaika Achchilage Ukkurala, Palugomuwwatta claimed by Dingirihamy and others, Nittamugewatta claimed by Patirannahelage Menikhamy, Bomaluwawatta claimed by Patirannahelage Menikhamy, Hapugastennewatta claimed by Lokupathagamage Pubilis and another.



Surveyor-General's Office,
Colombo, January 22, 1915.

Scale of 4 Chains to an Inch.
Kurunegala S. O. 23—1915.

G. K. THORNHILL,
for Surveyor-General.

Uva Notice No. 5,523.

Notice under "The Waste Lands Ordinances of 1897, 1899, 1900, and 1903."

TAKE notice that unless within three months from March 19, 1915, the persons, if any, who claim any interest in the lands hereinafter mentioned or in any one or more of such lands or to some interest therein make claim in person or in writing to the said lands or any of them or to some interest therein to J. M. Davies, Esq., Special Officer appointed under section 28 of "The Waste Lands Ordinances of 1897, 1899, 1900, and 1903," at his office at Fort, Colombo:

Such Special Officer, in pursuance of the powers vested in him by the said Ordinances, will declare by writing under his hand that the said lands, or such of them as to which no claim has been made, are the property of the Crown.

J. M. DAVIES,
Special Officer.

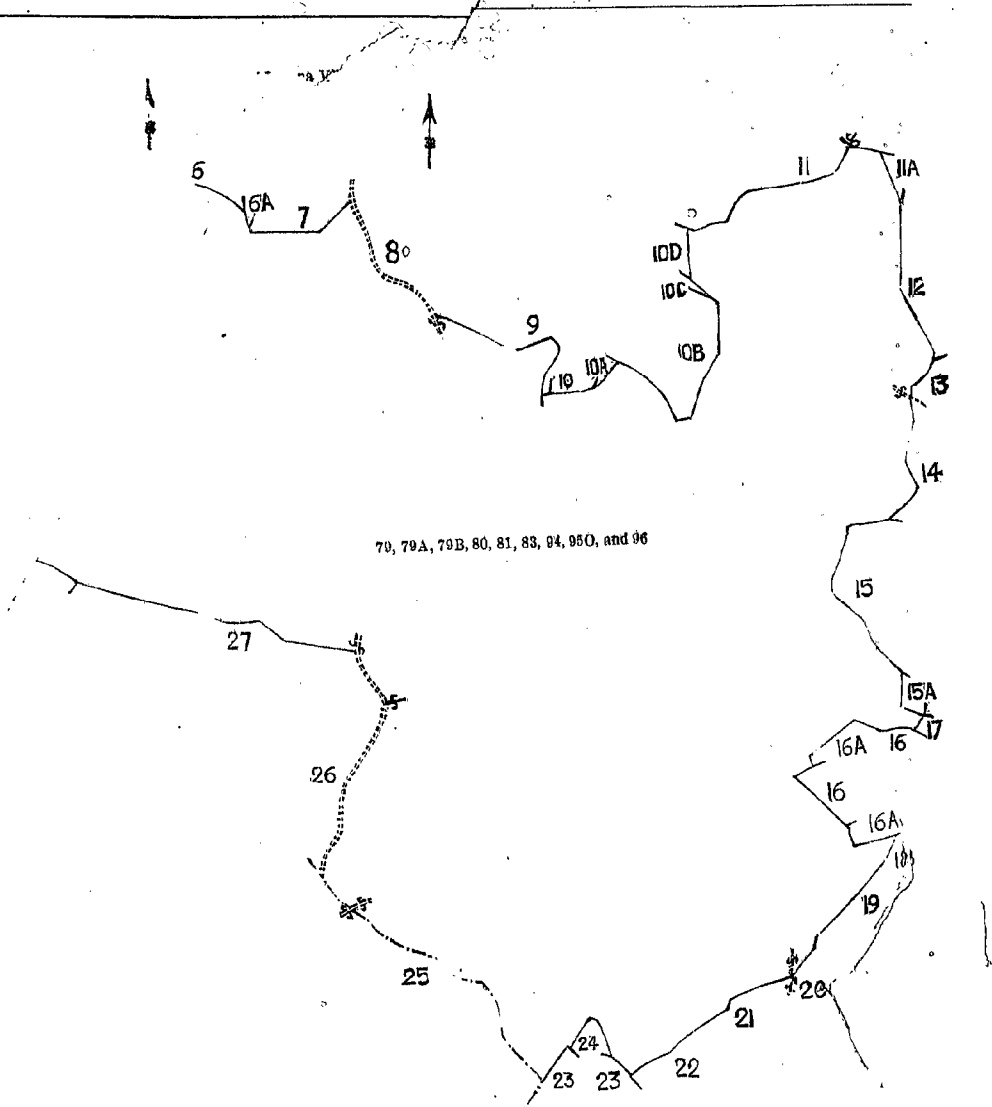
The following lots situated in the village of Kadurugala in the Province of Uva, as described in the annexed diagrams:—

Lot.	Name of Land.	Extent, A. R. P.	Lot.	Name of Land.	Extent, A. R. P.
107	Kirimaduwegattaulpota	0 1 30	107	Kirimaduwegattaulpota	0 1 30
108	Do.	0 1 28	108	Do.	0 1 28
109	Do.	0 0 30	109	Do.	0 0 30
I.—Preliminary plan 114.					
79	Maragaskapolla, Paranampite-kanda, Hampolawalapatana, and Kapuwatthehinna	106 3 33	83	Malewarawehena, Angurubeddehena, and Weliwatthehena	26 1 25
79A	Rana-arawapatana	8 1 18	94	Malewarawehena, Angurubeddehena	0 2 4
79B	Reservation for road	0 1 0	95O	Hampolawalapatana	1 0 35
80	Gabbalakele	8 3 37	96	Udakarubeddehena	1 2 3
81	Malaporedawattepatana	0 2 12			1,053 2 30

and bounded as follows: on the north by Gamagederawatta claimed by Appuhara property of the Crown under the Waste Lands Act, Kapuwatthehinna belonging to the Crown, Kapuwatta belonging to the Crown under the Waste Lands Act, the Crown, Meda-arawehena belonging to the Crown, Meda-arawawatta claimed by Dage limit of Kahagolla, Mr. Short's aragederawatta claimed by Kawrala and others, a Gansabhawa road, Uda-arawewatta claimed by Dage limit of Kahagolla, Mr. Short's watta claimed by Silambaram, Runa-arawepatana, private, Uda-arawewatta belonging to the Crown, the Roehampton Peragasellapatana belonging to the Crown, Bulatwelarawehena claimed by the Kataragama, Koskotearawa claimed by sold by the Crown, Dotalagasarawehena belonging to the Crown, Dotalagasarawewatta claimed by Heen Banda, Koskanuwehena, private, Dotalugasarawepatana claimed by Kirihamy, Beddegederawatta private, Peellawatta claimed and others, Parana-amptidowepatana, private, Beddegederawatta claimed by Ismail Lebbe, Uda-arawewatta sold by the Crown, tidowepatana, private, Deiyannearawattehena claimed by Heen Appu, Ambagahakotuwehena claimed by D. W. M. Badderalala, and others, Galakumburewatthehena claimed by Heen Appu and others, Mahawalawwewattehena claimed by the Crown, Dehikiri, and others, Koskanuwewalawwewattehena claimed by Heen Banda and others; on the south by Heen Banda and others, Kirinelis Silva; Helawattehena sold by the Crown, the village limit of Haputale, a Gansabhawa road, Uda-arawewatta claimed by 118,471, T. P. 118,481, Koswatta claimed by Abraham Saibo and others; on the west by Malaperadawatta claimed by Heen Banda and others.

[For Diagram see page 304.]

Lot.	Name of Land.	Extent, A. R. P.	Lot.	Name of Land.	Extent, A. R. P.
10A	Umankandurapatana	0 0 32	42B	Galkandepatana	0 1 8
10B	Kirimaduwapatana	0 0 30	42C	Diyatalawapatana, Umankandurepatana, Beragasketiye-	97 2 15
10C	Diyatalawawatta	5 2 7	42M	Koskanuwepatanahena	0 1 11
10D	Do.	0 0 4	42CIA	Diyatalawapatana	0 0 14
10E	Railway reservation	0 1 19	42C1	Do.	0 0 14 to
10F	Diyatalawawatta	6 0 6	42C2	Do.	0 0 17 1/2
10G	Do.	1 0 6	42C3	Umankandurepatana	2 0 7
10H	Do.	0 0 3	42C4	Koskanuwepatana	2 0 0
10I	Do.	1 1 22	42C5	Do.	0 0 16
10J	Do.	0 3 2	42C6	Umankandurepatana	0 2 19
10K	Do.	0 0 4	42C7	Do.	0 1 8
10L	Do.	0 0 2	42C8	Do.	0 1 15
10M	Do.	0 0 34	42C9	Do.	19 3 28
10N	Road	0 0 3	42C10	Do.	1 2 15
10O	Do.	0 0 3	42C11	Wanduranmarugommanapatana	0 0 11
10P	Do.	0 0 3	42C12	Do.	4 3 5
10Q	Road	0 0 3	42C13	Karabeddepatana	140 0 30
10R	Do.	0 0 3	42C14	Do.	2 2 6
10S	Do.	0 0 3	42C15	Do.	1 0 6
10T	Do.	0 0 3	42D	Galkandepatana	0 0 8
10U	Do.	0 0 3	42E	Do.	0 0 24
10V	Do.	0 0 3	42I	Koskanuwepatana	0 0 13
10W	Do.	0 0 3	42J	Do.	9 0 30
10X	Do.	0 0 3	42K	Do.	0 1 15
10Y	Do.	0 0 3	42L	Koskanuwepatanahena	0 1 28
10Z	Do.	0 0 3	42O	Railway reservation	0 0 19
10AA	Do.	0 0 3	42O1	Do.	0 0 12 1/2
10AB	Do.	0 0 3	42O2	Do.	0 0 5 1/2
10AC	Do.	0 0 3	42O3	Do.	0 0 16
10AD	Do.	0 0 3	42P	Water reserve	0 2 32
10AE	Do.	0 0 3	42S	Railway reservation	0 0 25
10AF	Do.	0 0 3	42T	Do.	0 0 2
10AG	Do.	0 0 3	42U	Road	0 0 25
10AH	Do.	0 0 3	42V	Galkandepatana	0 2 26
10AI	Do.	0 0 3	42W	Do.	1 0 24
10AJ	Do.	0 0 3	42W1	Do.	0 0 9
10AK	Do.	0 0 3	42X	Kirimaduwegattaulpota	0 0 24
10AL	Do.	0 0 3	42Y	Beragasketiyeapatana	0 0 28
10AM	Do.	0 0 3	43	Karabeddekele, Wanduran-	20 0 12 1/2
10AN	Do.	0 0 3	43C	marugommanakele	0 1 23
10AO	Do.	0 0 3	43D	Karabeddemukalana	1 1 38
10AP	Do.	0 0 3	43E	Do.	4 1 35
10AQ	Do.	0 0 3	43F	Do.	1 1 31
10AR	Do.	0 0 3	43G	Do.	0 0 39
10AS	Do.	0 0 3			D 2



- | | |
|------------------------------------|-------------------------------------|
| 1 Malaperadewatta and Koswatta | 14 Dotalagasarawehena, <i>Crown</i> |
| 2 Gamagederawatta | 15 Dotalagasarawewatta |
| 3 Kapuwatta | 15A Koskanuweliena |
| 4 Kapuwattepatana, <i>Crown</i> | 16 Beddegedawatta |
| 4A Kapuwatta, <i>Crown</i> | 16A Parana-amplidowepatana |
| 5 Meda-arawewatta, <i>Crown</i> | 17 Dotalagasarawepatana |
| 6 Meda-arawehena, <i>Crown</i> | 18 Deliyaneerawewattehena |
| 6A Meda-arawawatta | 19 Ambagahakotuwehena |
| 7 Hapugaha-aragedarawatta | 20 Galakumburewattehena |
| 8 Gansabhawa Road | 21 Mahawalawewewattehena |
| 9 Uda-arawewatta | 22 Koskanuwewalawewewattehena |
| 10 Do. | 23 Helawatta |
| 10A Runa-arawepatana | 24 Helawattehena |
| 10B Uda-arawawatta, <i>Crown</i> | 25 Haputale Village |
| 10C Do. | 26 Gansabhawa Road |
| 10D Uda-arawattehena, <i>Crown</i> | 27 T. P. 118,470 |
| 11 Weliyaya, <i>Crown</i> | 28 T. P. 118,471 |
| 11A Peragsellapatana, <i>Crown</i> | 29 T. P. 118,481 |
| 12 Bulatwelarawehena | 30 Koswatta |
| 13 Viharekelehena | |

Surveyor-General's Office,
Colombo, January 18, 1915.

Scale of 8 Chains to an Inch.

G. K. THORNHILL,
for Surveyor-General.

Lot.	Name of Land.	Extent, A. R. P.	Lot.	Name of Land.	Extent, A. R. P.
44	Karabeddepatana	2 2 12	55	Ponnammagehena, Dorakada-arawehena, Udumullehena, Amunalangahena, Kirigalpotapanguwa, Irigahawamalepanguwa	8 3 18
45B5	Water reserve	0 2 5	56	Amunedowemukalana	33 3 19
45C	Do.	0 0 12	57	Galwetiypatana, Uduturapatana	140 2 18
45D	Do.	12 3 32	58	Madawelakapellaulpota	0 1 20
45E	Do.	0 0 14	59	Roddekele	4 0 23
45F	Do.	0 1 0	60A	Do.	0 0 1
45G	Do.	20 0 0	62	Wakarawehena, Dehiattekumburehena	2 1 37
45H	Do.	0 1 12	63	Dehiattekumburehena	1 1 7
45HI	Do.	0 0 37	72	Galwetiypatana	1 1 34
46	Kahagollepatana	14 2 14	78	Viharegodapatana	3 1 26
46A	Do.	0 0 5			
48	Medahulahapatana	84 2 7			
49	Mohandiramgommana	4 2 21			
50	Udumullepatana	4 1 21			
51A	Koskoteerarawehena	0 3 2			
53	Amunalangakele	4 1 17			

Lot.	Name of Land.	Extent, A. R. P.	Lot.	Name of Land.	Extent, A. R. P.
84	Hadapaliyapatana	0 1 21	107	Kirimaduwegattaulpota	0 1 30
85	Hadapaliyehena	6 2 35	109	Do.	0 1 28
86	Hadapaliyapatana	86 2 30	110	Do.	0 0 30
87	Koswattekele	0 1 24	111	Kirimaduwegatta	0 1 0
91	Homplogodapatana	0 2 24	115	Diularawehena, Angurubeddehena, and Weliwattehena	26 1 25
100	Koholanewatta	2 1 15	116	Ratu-ulpota	0 2 4
101	Do.	2 3 0	119	Hidderawakele	1 0 35
102	Koskotearawehena	2 2 28	120	Angurubeddehena	1 2 3
104	Kirimaduwegatta and Boragasketiyehena	18 0 14			
105	Boragasketiyaulpota	2 3 23			1,053 2 30
106	Kirimaduwegatta	2 0 30			

and bounded as follows : on the north by the Diyatalawa Camp declared to be the property of the Crown under the Waste Lands Ordinances, T. P. 161,268, Kirimaduwapatana declared to be the property of the Crown under the Waste Lands Ordinances, a road, a path, the village limit of Kahagolla ; on the east by the village limit of Kahagolla, Mr. Short's bungalow, old roadway belonging to the Crown, the village limit of Galkanda (a path), (a road), the main road ; on the south by the Roehampton estate, a railway reservation belonging to the Crown, the Roehampton estate, a railway reservation belonging to the Crown, the Roehampton estate, a railway reservation belonging to the Crown, the village limit of Haputale, an ela, Koskotearawewatta claimed by Kuda Etana, Koskotearawa claimed by Galkandegodera Appu, Kosgaha-arawewatta claimed by Siyatu and Punchirala, Udumullewatta claimed by Heen Banda, Arachchi, Nayawatta claimed by Heen Banda, Arachchi, Ambagahaduwakandura, Velyaya, private, Peellawatta claimed by Muna Sinne Podian, Velyaya, private, Udutuwewatta claimed by R. M. Appuhamy, Mudunpitawatta sold by the Crown, Udutuwewatta claimed by Appuhamy, Kapurodapatana sold by the Crown, Dehiatttekumburawatta sold by the Crown, Dehiatttekumburawatta claimed by D. M. Ukku Menika, Velyaya, private, Dehiatttekumbura claimed by D. W. M. Badderalala, Velyaya, private, Ulpotakumburewatta claimed by Heen Banda and others, Wakarawewatta claimed by the Crown, Wakurewatta sold by the Crown, Elamalearawa claimed by Silambram Kangany, Elamaleaskanata sold by the Crown, Alutgederawatta claimed by Hudu Banda, Gakotuwewatta claimed by Heenhamy and others, Gala-arawewatta claimed by Ukku Banda, Galwetiyawatta belonging to the Crown, an ela, a patana (part of T. P. 211,722), an ela, Galakumburewatta sold by the Crown, Karabeddemukalana sold by the Crown, Galakumburewatta sold by the Crown, Galakumburehena sold by the Crown, Karabeddekandura, the Galbokkekandura, T. P. 211,635, Hapugahawatta sold by the Crown, Karabeddepatana, &c., sold by the Crown, a road, Hapugahawatta, &c., private, Viharagodapatana belonging to the Crown, Viharekelehena sold by the Crown, Viharekelewatta claimed by the Haputale Vihare, Koskanuwewatta claimed by Banda and others, Koskanuwekumbura Ismatta claimed by Heen Banda, Velyaya, private, Koskanuwewatta claimed by Jayawardena, T. P. 272,530, Koskanuwewatta claimed by Jayawardena, T. P. 272,587, T. P. 272,531, Velyaya, private, Koskanuwewatta claimed by J. S. Jayawardena and others, Velyaya, private, Koskanuwewatta claimed by Gomagedera Appuhamy, Velyaya, private, the Karabeddekandura, Koskota-arawewatta claimed by Appuhamy and Heen Ukku Banda, Koskota-arawewatta claimed by G. Appuhamy and Heen Ukku Banda, Hapugahahenewatta claimed by Ramasamy Kankany and others, Hapugahahenewatta claimed by L. A. Badderalala and others, Teawatta claimed by Ramasamy, Kamatgederawatta, private, the Haputale-oya, an ela, Diularawa claimed by Heen Banda and others, Diulearawawatta claimed by Heen Banda and others, Diulearawawatta claimed by ditto, Kudagodawatta claimed by Mutu Menika, a road, Dewanayakagederawatta claimed by Heen Banda and others, Koswatta claimed by Ramaswamy, Tumbulpothahena belonging to the Crown, T. P. 269,705, Tumbalpothahena belonging to the Crown, Koswatta belonging to the Crown, Heradarparliyatana belonging to the Crown, Koswatta belonging to the Crown, the Haputale-oya ; on the west by the village limit of Haputale (a road), an ela, the Haputale-oya, Angunubeddewatta claimed by Palani, the Elbeddegalakandura, the village limit of Alutwala, a path, Angunubeddewatta claimed by Palani.

NOTE.—The following lots lying within the above boundaries are excluded from this part of the notice, and their aggregate acreage of 23 acres and 24 perches is not included in the acreage of 1,053 acres 2 roods and 30 perches given above:—

Preliminary plan 114.

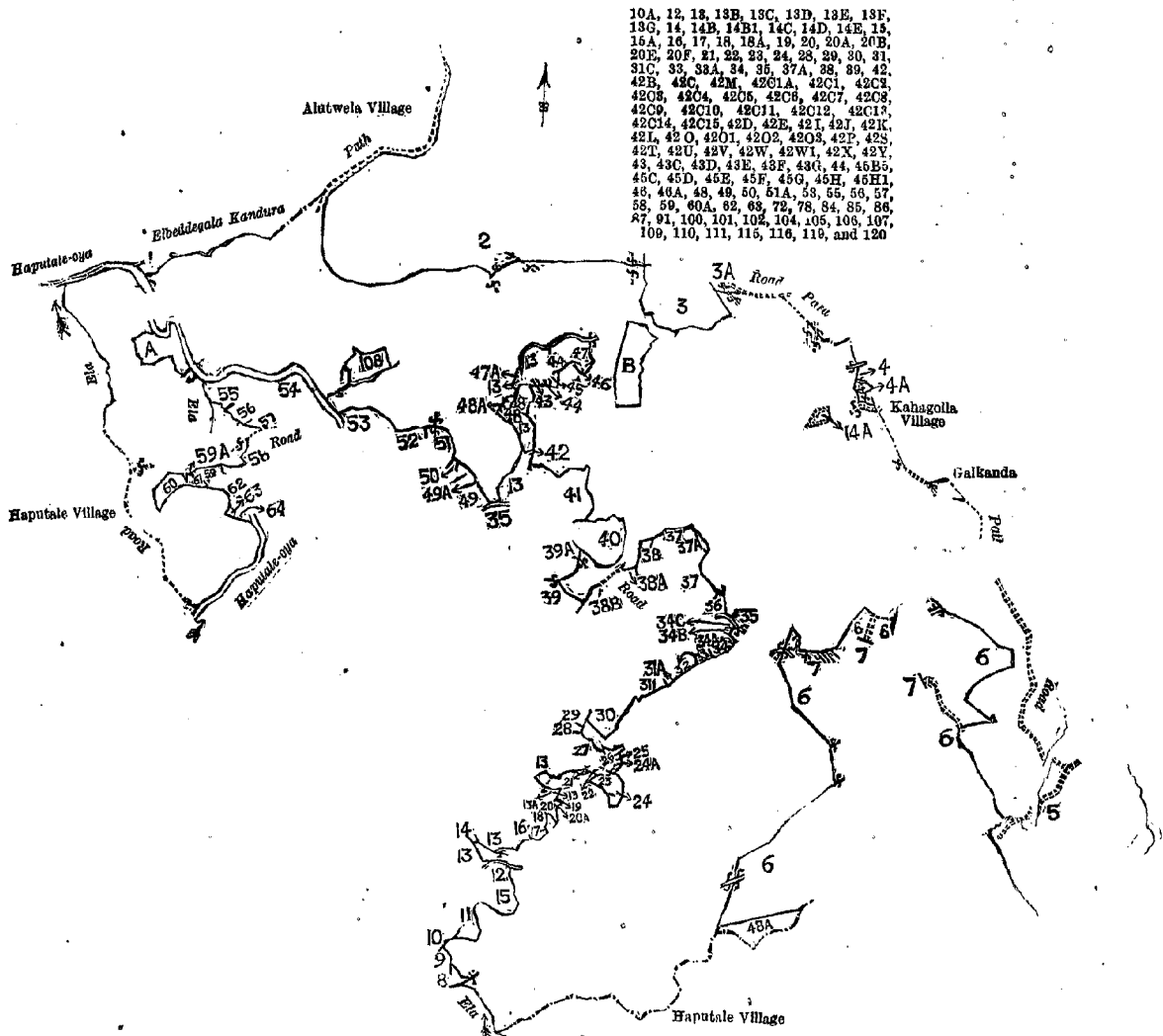
Lot.	Name of Land.	Extent, A. R. P.	Lot.	Name of Land.	Extent, A. R. P.
14A	Diyatalawawatta	0 1 6	B 22A	Umankandura	2 3 7
A 118	Delarawehena	2 1 25	108	Kirimaduwegatta	3 3 3
A 118A	T. P. 154,865	2 1 34	48A	Medahulapapatana	4 3 20
A 118B	Delarawewatta	0 0 7			
B 20C	Koskanuwepotana	0 2 19			23 0 24
B 20D	Do.	5 3 23			

[For Diagram see page 306.]

III.—Preliminary plan 114.

Lot.	Name of Land.	Extent, A. R. P.
45A	Reservation for railway	2 1 5
45A9	Do.	0 0 0
45A15	Do.	0 0 2
		2 1 7

and bounded as follows : on the north by reservation for railway, a water-course belonging to the Crown ; on the east by a water-course belonging to the Crown, reservation for water-course belonging to the Crown, a reservation for railway ; on the south by the village limit of Haputale ; on the west by reservation for railway.



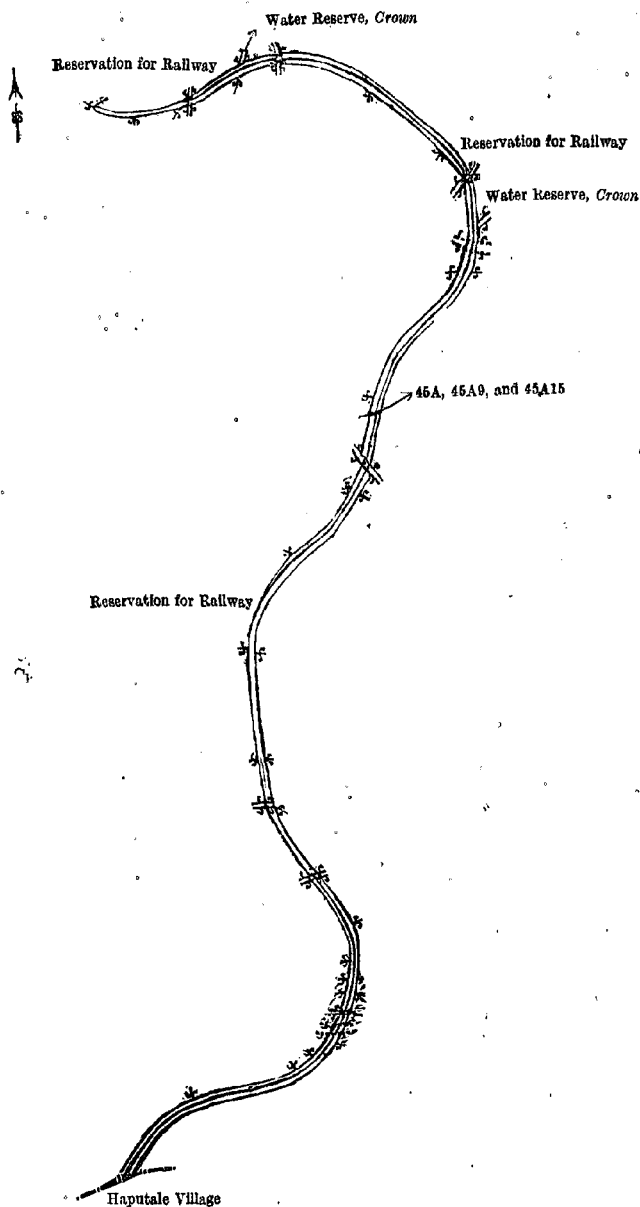
10A, 12, 13, 13B, 13C, 13D, 13E, 13F, 13G, 14, 14B, 14B1, 14C, 14D, 14E, 15, 16A, 16, 17, 18, 18A, 19, 20, 20A, 20B, 20E, 20F, 21, 22, 23, 24, 25, 26, 30, 31, 31C, 33, 33A, 34, 35, 37A, 38, 39, 42, 42B, 42C, 42M, 42C1A, 42C1, 42C3, 42C3B, 42C4, 42C6, 42C8, 42C7, 42C8, 42C9, 42C10, 42C11, 42C12, 42C13, 42C14, 42C15, 42D, 42E, 42F, 42G, 42H, 42I, 42J, 42K, 42L, 42O, 42O1, 42O2, 42O3, 42P, 42S, 42T, 42U, 42V, 42W, 42W1, 42X, 42Y, 43, 43C, 43D, 43E, 43F, 43G, 44, 45B5, 45C, 45D, 45E, 45F, 45G, 45H, 45I, 48, 48A, 48, 49, 50, 51A, 53, 55, 56, 57, 58, 59, 60A, 62, 63, 72, 78, 84, 85, 88, 87, 91, 100, 101, 103, 104, 105, 108, 107, 109, 110, 111, 115, 116, 119, and 120

- | | |
|------------------------------------|-------------------------------|
| 1 Angumbeddewatta | 34B Galakumburewatta |
| 2 Diyatalawa Camp, Crown | 34C Galakumburewatta |
| 3 T. P. 161,268 | 35 Karabeddegala Kandura |
| 3A Kirimaduwapatana, Crown | 36 Galhokke Kandura |
| 4 Mr. Short's Bungalow | 37 T. P. 211,885 |
| 4A Old Roadway, Crown | 37A Do. |
| 5 Main Road | 38 Hapugahawatta |
| 6 Roshampton Estate | 38A Karabeddegala, &c. |
| 7 Railway Reservation, Crown | 38B Hapugahawatta, &c. |
| 8 Koskotsarawewatta | 39 Viharagodapatana, Crown |
| 9 Koskotsarawa | 39A Viharetelehena |
| 10 Koskotsarawewatta | 40 Viharetelehena |
| 11 Udumullewatta | 41 Koskanuwewatta |
| 12 Ambagahaduwa Kandura | 42 Koskanuwakumburaismatha |
| 13 Velyaya | 43 Koskanuwewatta |
| 13A Dehiattakumbura | 44 Do. |
| 14 Pillewatta | 45 T. P. 272,580 |
| 15 Nayawatta | 46 T. P. 272,587 |
| 16 Uduturawatta | 47 T. P. 272,581 |
| 17 Mudunpitiawatta | 47A Koskanuwewatta |
| 18 Uduturawatta | 48 Do. |
| 19 Dehiattakumburawatta | 48A Koskanuwahena |
| 20 Hapitrodapatana | 49 Koskotsarawewatta |
| 20A Dehiattakumburewatta | 49A Do. |
| 21 Ulpotakumburewatta | 50 Hapugahawatta |
| 22 Wakanawewatta, Crown | 51 Do. |
| 23 Wakanawewatta | 52 Teawatta |
| 24 Do. | 53 Kamaigoderaawatta |
| 24A Elamala-arawahena | 54 Haputale-oya |
| 25 Elamala-arawa | 55 Diulearawa |
| 26 Elamalekkanata | 56 Diulearawawatta |
| 27 Aittigederaawatta | 57 Kudagodaawatta |
| 28 Galakumburewatta | 58 Dewanayakagedarawatta |
| 29 Galarawewatta | 59 Koswatta |
| 30 Galwetiawatta, Crown | 59A Tumbulpothahena, Crown |
| 31 Ela | 60 T. P. 269,705 |
| 31A Patana (Part of T. P. 211,722) | 61 Tumbulpothahena, Crown |
| 32 Ela | 62 Koswatta, Crown |
| 33 Ela | 63 Heradarpariyapatana, Crown |
| 34 Galakumburewatta | 64 Koswatta, Crown |
| 34A Karabeddemukalana | |

Surveyor-General's Office,
Colombé, January 18, 1915:

Scale of 32 Chains to an Inch.

G. K. THORNHILL,
for Surveyor-General.



Surveyor-General's Office,
Colombo, January 18, 1915.

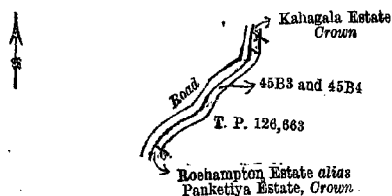
Scale of 8 Chains to an Inch.

G. K. THORNHILL,
for Surveyor-General.

IV.—Preliminary plan 114.

Lot.	Name of Land.	Extent, A. R. P.
45B3 ..	Reservation for road ..	0 0 4
45B4 ..	Do. ..	0 1 4
		0 1 8

and bounded as follows: on the north by Kahagolla estate belonging to the Crown; on the east by T. P. 126,663; on the south by Roehampton estate *alias* Panketiya estate belonging to the Crown; on the west by a road.



Surveyor-General's Office,
Colombo, January 18, 1915.

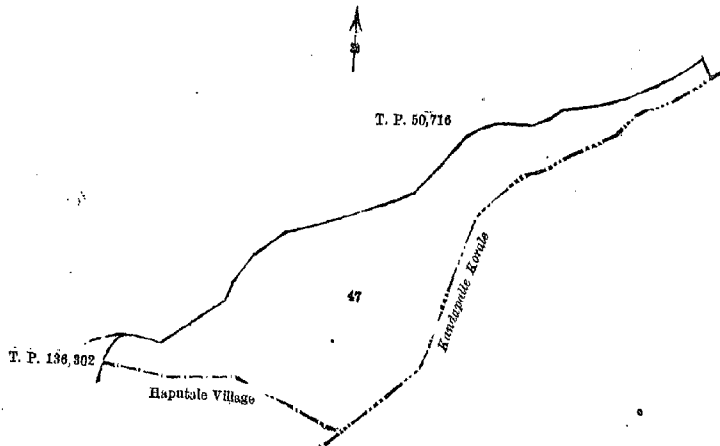
Scale of 8 Chains to an Inch.

G. K. THORNHILL,
for Surveyor-General.

V.—Preliminary plan 114.

Lot.	Name of Land.	Extent, A. R. P.
47	Bandarawadiyamukalana	15 0 10

and bounded as follows : on the north by T. P. 50,716 ; on the east by the boundary of the Kandapalle korale ; on the south by the village limit of Haputale ; on the west by T. P. 136,302.



Surveyor-General's Office,
Colombo, January 18, 1915.


Scale of 8 Chains to an Inch.

G. K. THORNHILL,
for Surveyor-General.

VI.—Preliminary plan 114.

Lot.	Name of Land.	Extent, A. R. P.
69	Gala-arawewupota	0 0 32

and bounded as follows : on the north by Kannarawawatta claimed by D. D. Fernando ; on the east by Dodangahairawatta claimed by R. M. B. Rahaman and another, T. P. 52,077 ; on the south by Gala-arawawatta claimed by K. Ukku Banda ; on the west by Gala-arawawatta claimed by K. Ukku Banda and others:



Surveyor-General's Office,
Colombo, January 18, 1915.

Scale of 8 Chains to an Inch.

G. K. THORNHILL,
for Surveyor-General.

Uva S. O. 4—1915.

FINAL ORDERS.

Hambantota S. O. No. 1,193.

Order under Section 2 of "The Waste Lands Ordinances of 1897, 1899, 1900, and 1903," declaring Lands to be Crown Property.

In the matter of the lands commonly called or known as Talkola-arawekanda (tank and bund), Magahahena, &c., situate in the village of Pallattara, in the West Giruwa pattu of the Hambantota District, in the Southern Province, and of "The Waste Lands Ordinances of 1897, 1899, 1900, and 1903."

THE notice required by section 1 of "The Waste Lands Ordinances of 1897, 1899, 1900, and 1903," having been duly published in manner prescribed by that section in respect of the above-named lands (*vide* Notice No. 5,010), and no claim having been made to the said lands or to any interest therein within the period of three months from the date specified in the said notice, I, Mungo Tennent Archibald, Special Officer appointed under section 28 of the said Ordinances, under and by virtue of the powers vested in me in that behalf by section 2 of the said Ordinances, do hereby on September 12, 1914, order and declare that the said lands, as more fully described herein below, situate in the village of Pallattara, in the West Giruwa pattu of the Hambantota District, in the Southern Province, and shown as lots 9A, 13D, 64A, 63A, 63D, 29B, 51, 55A, 95A, 95B, 59D, 68A, 97C, 70C, 70D, 88A, 101A, 116A, 144A, 188A, 212, 212½, 312B, 312C, 369D, 373C, 390, 405A, 420A, 428½, 428A, 449½, 436E, 448A, 455B, 455C, 13A, 13C, 13E, 373B in preliminary plan 263 and in the annexed diagrams, and containing in extent 10 acres 2 roods and 2 perches, are the property of the Crown.


Description of the Lands referred to.

The following lots situated in the village of Pallattara, in the Giruwa Pattu West of the Hambantota District, in the Southern Province, as described in the annexed diagrams:—

I.—Preliminary plan 263.

Lot.	Name of Land.	Extent, A. R. P.
9A	Talkola-arawekanda (tank and bund)	0 0 9

and bounded as follows: on the north by Ketangahahena declared to be the property of the Crown under the Waste Lands Ordinances; on the east by Talkola-arawela claimed by Wewagedera Ratnayakage Babahami; on the south by T. P. 193,162; on the west by Talkola-arawewa declared to be the property of the Crown under the Waste Lands Ordinances.



Surveyor-General's Office,
Colombo, July 21, 1913.

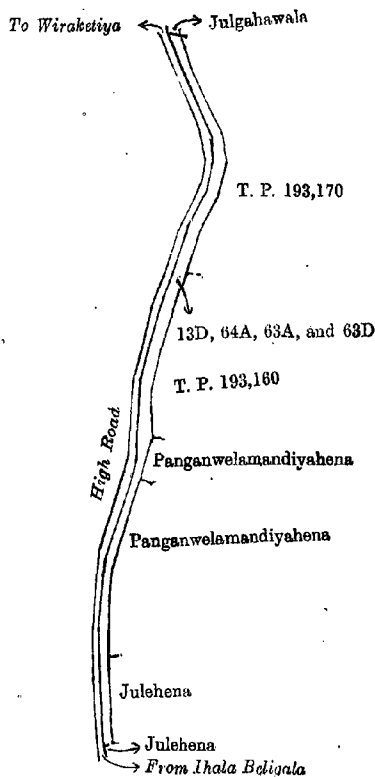
Scale of 8 Chains to an Inch.

A. J. WICKWAR,
for Surveyor-General.

II.—Preliminary plan 263.

Lot	Name of Land.	Extent, A. R. P.
13D	Magahahena, Talkola-arehena (road reservation)	1 0 32
64A	Panganwelmandiyahena (road reservation)	0 0 16
63A	Do. (do.)	0 1 7
63D	Do. (do.)	0 0 20
		1 2 35

and bounded as follows: on the north by Julgahawala claimed by Mulkrigala Nambige Don Andris; on the east by T. Ps. 193,170, 193,160, Panganwelamandiyahena sold by the Crown, Julehena sold by the Crown; on the south by Julehena leased by the Crown; on the west by the high road from Ihala Beligala to Wiraketiya.



Surveyor-General's Office,
Colombo, July 21, 1913.


Scale of 8 Chains to an Inch.

A. J. WICKWAR,
for Surveyor-General.

III.—Preliminary plan 263.

Lot.	Name of Land.	Extent, A. R. P.
29B	Korandamandiyahena	0 0 13

and bounded as follows: on the north by Illuketiyahena sold by the Crown; on the east by Koradamandiyahena declared to be the property of the Crown under the Waste Lands Ordinances; on the south and west by Koradamandiyahena declared to be the property of the Crown under the Waste Lands Ordinances.



Surveyor-General's Office,
Colombo, July 21, 1913.


Scale of 8 Chains to an Inch.

A. J. WICKWAR,
for Surveyor-General.

IV.—Preliminary plan 263.

Lot.	Name of Land.	Extent, A. R. P.
51	Wankeppuwawala	0 0 23

and bounded as follows: on the north by Kadjugahawatta sold by the Crown; on the east by Kadjugahawatta sold by the Crown; on the south by Wankeppuwalahena sold by the Crown; on the west by Wankeppuwalaheniya claimed by Jayawickrama Achchige Don Bastian, Wankeppuwaleatnaga claimed by Wanigapurage Andris.



Surveyor-General's Office,
Colombo, July 21, 1913.


Scale of 8 Chains to an Inch.

A. J. WICKWAR,
for Surveyor-General.

V.—Preliminary plan 263.

Lot.	Name of Land.	Extent, A. R. P.
55A	Darandewewa	0 1 1

and bounded as follows: on the north by Darandekumbura claimed by Gombeddege Babanissa, Ambagahawatta claimed by Hapu Tantrige Adirian; on the east by Ambagahawatta claimed by Hapu Tantrige Adirian; on the south and west by Darandewewa declared to be the property of the Crown under the Waste Lands Ordinances.



Surveyor-General's Office,
Colombo, July 21, 1913.

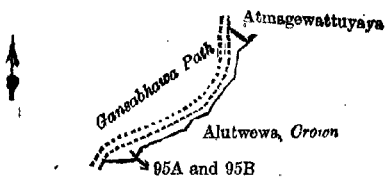
Scale of 8 Chains to an Inch.

A. J. WICKWAR,
for Surveyor-General.

VI.—Preliminary plan 263.

Lot.	Name of Land.	Extent, A. R. P.
95A	Alutwewakelle	0 0 19
95B	Do.	0 1 7
		0 1 26

and bounded as follows: on the north by Atmagewattuyaya (private); on the east and south by Alutwewa declared to be the property of the Crown under the Waste Lands Ordinances; on the west by a Gansabhawa path.



Surveyor-General's Office,
Colombo, July 21, 1913.

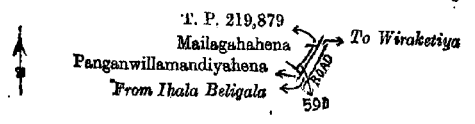
Scale of 8 Chains to an Inch.

A. J. WICKWAR,
for Surveyor-General.

VII.—Preliminary plan 263.

Lot.	Name of Land.	Extent, A. R. P.
59D	Mailagahahena (road reservation)	0 0 5

and bounded as follows: on the north by T. P. 219,879; on the east by the road from Wiraketiya to Ihala Beligala; on the south by Panganwillamandiyahena sold by the Crown; on the west by Mailagahahena sold by the Crown.



Surveyor-General's Office,
Colombo, July 21, 1913.

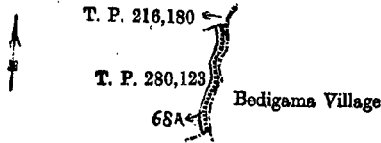
Scale of 8 Chains to an Inch.

A. J. WICKWAR,
for Surveyor-General.

VIII.—Preliminary plan 263.

Lot.	Name of Land.	Extent, A. R. P.
68A	Talakola-arehena (road reservation)	0 0 10

and bounded as follows: on the north by T. P. 216,180; on the east and south by the village limit of Bedigama; on the west by T. P. 280,123.



Surveyor-General's Office,
Colombo, July 21, 1913.


Scale of 8 Chains to an Inch.

A. J. WICKWAR,
for Surveyor-General.

IX.—Preliminary plan 263.

Lot.	Name of Land.	Extent, A. R. P.
97C	Habaraladeniya-atmaga	0 0 9

and bounded as follows: on the north and east by Dangahakoratuwa *alias* Habaraladeniya-atmaga claimed by Mirinchige Madiris; on the south by the Gansabhawa path; on the west by Dangahawatta claimed by Punchihewage Kiribaiya.



Surveyor-General's Office,
Colombo, July 21, 1913.

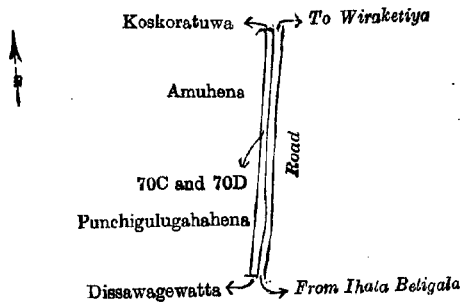
Scale of 8 Chains to an Inch.

A. J. WICKWAR,
for Surveyor-General.

X.—Preliminary plan 263.

Lot.	Name of Land.	Extent, A. R. P.
70C	Amuhena (road reservation)	0 0 26
70D	Punchigulugahahena (road reservation)	0 0 34
		0 1 20

and bounded as follows: on the north by Koskoratuwa leased by the Crown; on the east by the road from Wiraketiya to Ihala Beligala; on the south by Dissawagewatta claimed by Jayawickrema Achchige Don Bastian; on the west by Punchigulugahahena sold by the Crown, Amuhena sold by the Crown.



Surveyor-General's Office,
Colombo, July 21, 1913.

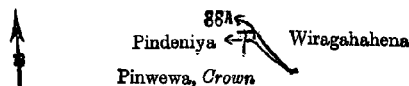
Scale of 8 Chains to an Inch.

A. J. WICKWAR,
for Surveyor-General.

XI.—Preliminary plan 263.

Lot.	Name of Land.	Extent, A. R. P.
88A	Pinwewa (tank)	0 0 8

and bounded as follows: on the north and east by Wiragahahena sold by the Crown; on the south by Pinwewa declared to be the property of the Crown under the Waste Lands Ordinances; on the west by Pindeniya claimed by Mulkirigala Pansala.



Surveyor-General's Office,
Colombo, July 21, 1913.

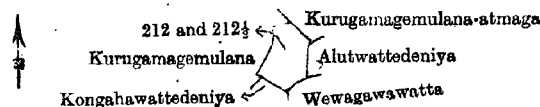
Scale of 8 Chains to an Inch.

A. J. WICKWAR,
for Surveyor-General.

XVI.—Preliminary plan 263.

Lot.	Name of Land.	Extent, A. R. P.
212	Kurugamagewewa (tank)	0 1 36
212½	Kurugamagewekandiya (bund)	0 0 11
		0 2 7

and bounded as follows: on the north by Kurugamagemulana claimed by Wann Achchi Kankanange Jayanhami and others, Kurugamagemulana-atnaga claimed by Kurugamage Nicholashami and others; on the east by Alutwattedeniya claimed by Vitana Patiranage Don Davith, Wewagawawatta claimed by Kurugamage Sadiris; on the south by Kongahawattedeniya claimed by Wann Achchi Kankanange Don Samuel; on the west by Kurugamagemulana claimed by Wann Achchi Kankanange Jayanhami and others.



Surveyor-General's Office,
Colombo, July 21, 1913.

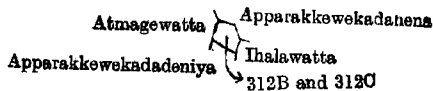
Scale of 8 Chains to an Inch.

A. J. WICKWAR,
for Surveyor-General.

XVII.—Preliminary plan 263.

Lot.	Name of Land.	Extent, A. R. P.
312B	Apparakkewekada (tank)	0 0 16
312C	Apparakkewekadawekandiya (bund)	0 0 2
		0 0 18

and bounded as follows: on the north by Apparakkewekadahena sold by the Crown; on the east by Apparakkewekadahena sold by the Crown, Ihawatta claimed by ditto; on the south by Apparakkewekadadeniya claimed by Mahabaddanage Don Elias; on the west by Atmagewatta claimed by Mahabaddanage Don Elias.



Surveyor-General's Office,
Colombo, July 21, 1913.

Scale of 8 Chains to an Inch.

A. J. WICKWAR,
for Surveyor-General.

XVIII.—Preliminary plan 263.

Lot.	Name of Land.	Extent, A. R. P.
369D	Amuhena (ambalama)	0 0 5

and bounded as follows: on the north by Amuhena claimed by Wannigamage Don Dines; on the east by the road from Damulla to Okewela; on the south by a Gansabhawa path from Ihala Beligala to Pattiwela; on the west by Amuhena claimed by Wannigamage Don Dines.



Surveyor-General's Office,
Colombo, July 21, 1913.

Scale of 8 Chains to an Inch.

A. J. WICKWAR,
for Surveyor-General.

XIX.—Preliminary plan 263.

Lot.	Name of Land.	Extent, A. R. P.
373C	Rilagala	0 2 3

and bounded as follows: on the north by T. P. 168,103, Mahagalagawahena sold by the Crown; on the east by Kongahahena alias Godakadurugahahena sold by the Crown; on the south by Kongahahena alias Godakadurugahahena sold by the Crown, Pinhena claimed by Pallattara Maha Pansala; on the west by Pinhena claimed by Pallattara Maha Pansala.



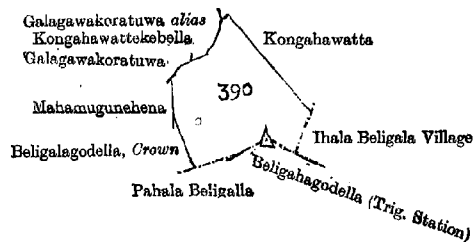
Surveyor-General's Office,
Colombo, July 21, 1913.

Scale of 8 Chains to an Inch.

A. J. WICKWAR,
for Surveyor-General.

Lot.	Name of Land.	XX.—Preliminary plan 263.	Extent, A. R. P.
390	Beligalagodella		3 1 7

and bounded as follows: on the north by Galagawakoratuwa claimed by Wijesin Patirana Don Andris, Galagawakoratuwa *alias* Kongahawattekebella sold by the Crown, Kongahawatta sold by the Crown; on the east by Kongahawatta sold by the Crown, the village limit of Ihala Beligala; on the south by the village limit of Pahala Beligala (the Beligahagodella trigonometrical station); on the west by Beligalagodella belonging to the Crown, Mahamugunehena claimed by Beligalagama Don Davith and others.



Surveyor-General's Office,
Colombo, July 21, 1913.

Scale of 8 Chains to an Inch.

A. J. WICKWAR,
for Surveyor-General.

Lot.	Name of Land.	XXI.—Preliminary plan 263.	Extent, A. R. P.
405A	Hewayagedeniya-atmaga		0 0 21

and bounded as follows: on the north by the Gansabhawa path from Pattiwela to Ihala Beligala; on the east and south by T. P. 133,822; on the west by Kekiriwedeniya claimed by Wanigasinghe Arachchige Dineshamy.



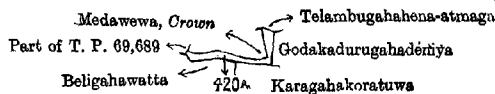
Surveyor-General's Office,
Colombo, July 21, 1913.

Scale of 8 Chains to an Inch.

A. J. WICKWAR,
for Surveyor-General.

Lot.	Name of Land.	XXII.—Preliminary plan 263.	Extent, A. R. P.
420A	Medawewa (tank)		0 0 27

and bounded as follows: on the north by Medawewa declared to be the property of the Crown under the Waste Lands Ordinances, Telambugahahena-atmaga claimed by Nambukaragamage Achchi Appuhami and others; on the east by Godakadurugahadeniya claimed by Wannigamage Don Dines; on the south by Karagahakoratuwa claimed by Wannigamage Don Dines and others, Beligahawatta claimed by ditto; on the west by part of T. P. 69,689.



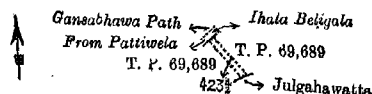
Surveyor-General's Office,
Colombo, July 21, 1913.

Scale of 8 Chains to an Inch.

A. J. WICKWAR,
for Surveyor-General.

Lot.	Name of Land.	XXIII.—Preliminary plan 263.	Extent, A. R. P.
423½	Pahalaliyaddabadawetiya <i>alias</i> Paranaapara		0 0 12

and bounded as follows: on the north by the Gansabhawa path from Pattiwela to Ihala Beligala; on the east by T. P. 69,689; on the south by Julgahawatta claimed by Mahanamana Geeganagama Karanis Appu; on the west by T. P. 69,689.



Surveyor-General's Office,
Colombo, July 21, 1913.

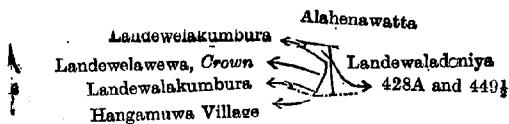
Scale of 8 Chains to an Inch.

A. J. WICKWAR,
for Surveyor-General.

XXIV.—Preliminary plan 263.

Lot.	Name of Land.	Extent, A. R. P.
428A ..	Landewelawewa (tank)	0 0 20
449½ ..	Do. (do.)	0 0 2
		0 0 22

and bounded as follows : on the north by Alahenawatta claimed by William Gunaratne and others ; on the east by Landewaladeniya claimed by Vidane Patiranaige Don Siman Appuhamy ; on the south by the village limit of Hangamuwa ; on the west by Landewalakumbura claimed by Wannigamage Don Dines, Landewelawewa declared to be the property of the Crown under the Waste Lands Ordinances, Landewalakumbura claimed by Wannigamage Don Dines.



Surveyor-General's Office,
Colombo, July 21, 1913.

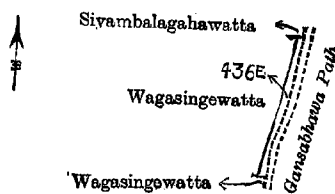
Scale of 8 Chains to an Inch.

A. J. WICKWAR,
for Surveyor-General.

XXV.—Preliminary plan 263.

Lot.	Name of Land.	Extent, A. R. P.
436E ..	Wagasingewatta (road reservation)	0 0 35

and bounded as follows : on the north by Siyambalagahawatta claimed by Wannigamage Don Jandris ; on the east by a Gansabhawa path ; on the south and west by Wagasingewatta claimed by Wagasin Arachchige Sanis.



Surveyor-General's Office,
Colombo, July 21, 1913.


Scale of 8 Chains to an Inch.

A. J. WICKWAR,
for Surveyor-General.

XXVI.—Preliminary plan 263.

Lot.	Name of Land.	Extent, A. R. P.
448A ..	Dewamedawillabadawettiya	0 0 8

and bounded as follows : on the north by the Gansabhawa path from Pattiwela to Ihala Beligala ; on the east and south by Dewamedawilla claimed by Wannigamage Don Dines ; on the west by a Gansabhawa path.



Surveyor-General's Office,
Colombo, July 21, 1913.

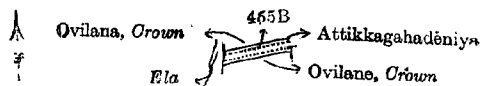
Scale of 8 Chains to an Inch.

A. J. WICKWAR,
for Surveyor-General.

XXVII.—Preliminary plan 263.

Lot.	Name of Land.	Extent, A. R. P.
455B ..	Ovilana (road reservation)	0 0 12

and bounded as follows : on the north by Ovilana sold by the Crown ; on the east by Attikkagahadeniya claimed by Weerasinghe Arachchige Don Dines ; on the south by Ovilana belonging to the Crown ; on the west by an ela.



Surveyor-General's Office,
Colombo, July 21, 1913.

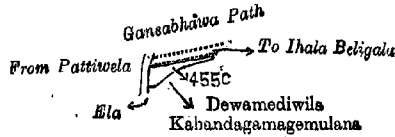
Scale of 8 Chains to an Inch.

A. J. WICKWAR,
for Surveyor-General.

XXVIII.—Preliminary plan 263.

Lot.	Name of Land.	Extent, A. R. P.
455C ..	Ovilana (road reservation)	0 0 21

and bounded as follows : on the north by the Gansabhawa path from Pattiwela to Ihala Beligala ; on the east and south by Dewamedawilla, Kahandagamagemulana claimed by Makanamana Gamage Karonis Appu and others ; on the west by an ela.



Surveyor-General's Office,
Colombo, July 21, 1913.

Scale of 8 Chains to an Inch.

A. J. WICKWAR,
or Surveyor-General.

XXIX.—Preliminary plan 263.

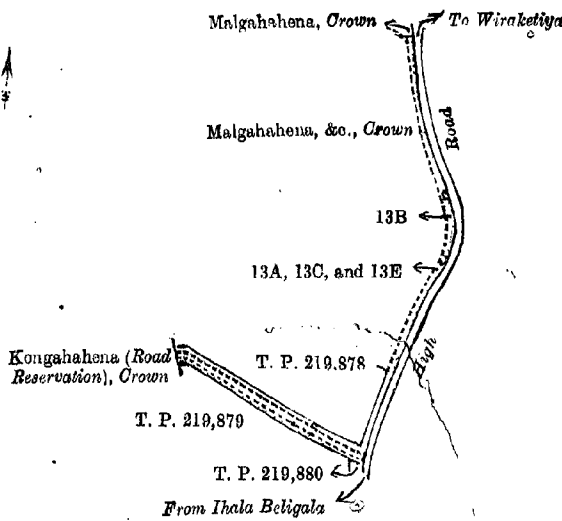
Lot.	Name of Land.	Extent, A. R. P.
13A	Magahahena (road reservation)	0 0 31
13C	Moragahahena (do.)	0 0 32
13E	Pathamagehena (do.)	0 2 2
		0 3 25

and bounded as follows: on the north by Malgahahena belonging to the Crown; on the east by the high road from Ihala Beligala to Wiraketiya; on the south by T. Ps. 219,880, 219,879; on the west by Kongahahena belonging to the Crown (road reservation), T. P. 219,878, Malgahahena, &c., belonging to the Crown.

NOTE.—The following lot lying within the above boundaries is excluded from this part of the order, and its extent of 13 perches is not included in the extent of 3 roods and 25 perches given above:—

Preliminary plan 263.

Lot.	Name of Land.	Extent, A. R. P.
13B	Moragahahena (road reservation)	0 0 13



Surveyor-General's Office,
Colombo, August 17, 1914.

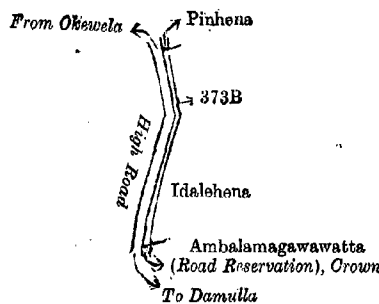
Scale of 8 Chains to an Inch.

G. K. THORNHILL,
for Acting Surveyor-General.

XXX.—Preliminary plan 263.

Lot.	Name of Land.	Extent, A. R. P.
373B	Idalehena (road reservation)	0 0 36

and bounded as follows: on the north by Pinhena claimed by Pallattara Maha Pansala; on the east by Idalchena sold by the Crown; on the south by Ambalamagawawatta (road reservation) declared to be the property of the Crown under the Waste Lands Ordinances; on the west by the high road from Damulla to Okewela.



Surveyor-General's Office,
Colombo, August 17, 1914.

Scale of 8 Chains to an Inch.

G. K. THORNHILL,
for Acting Surveyor-General.

September 12, 1914.

M. T. ARCHIBALD,
Special Officer.

Hambantota S. O. No. 1,194.**Order under Section 4, Sub-section (1), of "The Waste Lands Ordinances of 1897, 1899, 1900, and 1903."**

In the matter of the lands commonly called or known as Mahadeniyawewa (tank) and Mahadeniyawakandiya (bund), situate in the village of Pallattara, in the West Giruwa pattu of the Hambantota District, in the Southern Province, and of "The Waste Lands Ordinances of 1897, 1899, 1900, and 1903."

WHEREAS in pursuance of section 1 of the said Ordinances it was duly declared and notified on September 26, 1913, that if no claim to the lands commonly called or known as Mahadeniyawewa (tank) and Mahadeniyawakandiya (bund), situate in the village of Pallattara, in the West Giruwa pattu of the Hambantota District, in the Southern Province, containing in extent 1 rood and 14 perches, and shown as lots 293 and 293½ in preliminary plan 263, and in the annexed diagram, was made to Walter Ernest Wait, Special Officer appointed under section 28 of the said Ordinances, within the period of three months from the date specified in the said notice, such lands would be declared the property of the Crown, and dealt with on account of the Crown (*vide* Notice No. 5,010):

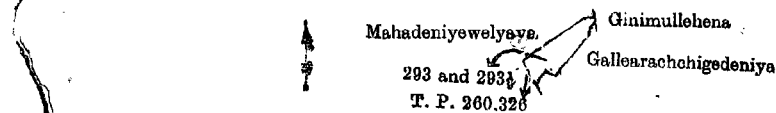
And whereas Hetti Arachchige Don Hendrick made claim thereto, and Walter Ernest Wait, Special Officer appointed under section 28 of the said Ordinances, made due inquiry into such claim, and whereas the said claimant and the aforesaid Walter Ernest Wait, Special Officer, with the consent of His Excellency the Governor, came to an agreement in writing dated March 10, 1914, concerning the said land, under section 4, sub-section (1), of the said Ordinances, whereby it was agreed that the said claimant should be declared the purchaser of the said land upon payment on or before June 10, 1914, to the Assistant Government Agent of Hambantota, of a sum of Rupees Five only (Rs. 5), as the purchase amount of the said land, and whereas the said amount has been duly paid by the said claimant, he is hereby, in pursuance of the agreement aforesaid, declared to be the purchaser of the said land, as more fully described herein below.

Description of the Lands referred to.

The following lots situated in the village of Pallattara, in the West Giruwa pattu of the Hambantota District, in the Southern Province, as described in the annexed diagram:—

			Preliminary plan 263.			
Lot.	Name of Land.		Extent,	A.	R.	P.
293	Mahadeniyawewa (tank)	..	0	1	7	
293½	Mahadeniyawekandiya (bund)	..	0	0	7	
			0 1 14			

and bounded as follows: on the north by Mahadeniyewelyaya claimed by Vidana Patirana Don Davith; on the east by Gihimullehena claimed by Wannigamage Don Dines, Gallearachchigedeniya claimed by Lokku Hetti Mudalige Kalu Appu; on the south by Gallearachchigedeniya claimed by Lokku Hetti Mudalige Kalu Appu; on the west by T. P. 260,326, Mahadeniyewelyaya claimed by Vidana Patirana Don Davith.



Surveyor-General's Office,
Colombo, July 21, 1913.

Scale of 8 Chains to an Inch.

A. J. WICKWAR,
for Surveyor-General.

September 12, 1914.

M. T. ARCHIBALD,
Special Officer.

Kurunegala S. O. No. 913.**Order under Section 4, Sub-section (1), of "The Waste Lands Ordinances of 1897, 1899, 1900, and 1903," declaring Land to be Crown Property.**

In the matter of the land commonly called or known as stream, situate in the village of Nallura, in the Udukaha Korale East of the Dambadeni hatpattu of the Kurunegala District, in the North-Western Province, and of "The Waste Lands Ordinances of 1897, 1899, 1900, and 1903."

WHEREAS in pursuance of section 1 of the said Ordinances it was duly notified on February 13, 1914, that if no claim to the land commonly called or known as stream, situate in the village of Nallura, in the Udukaha Korale East of the Dambadeni hatpattu of the Kurunegala District, in the North-Western Province, containing in extent 1 acre 2 roods and 31 perches, and shown as lot 22½ in preliminary plan 448 and in the annexed diagram, was made to Mungo Tennent Archibald, Special Officer appointed under section 28 of the said Ordinances, within the period of three months from the date specified in such notice, such land would be declared the property of the Crown, and dealt with on account of the Crown (*vide* Notice No. 5,130):

And whereas (1) Purahi Banda Tillekeratne and (2) Wijeykon Mudiyansele Dingiri Banda Arachchi made claim thereto, and whereas the said 1st claimant came to an agreement dated July 17, 1914, whereby in consideration of the Settlement Officer settling in his settlement of the village lot 16 as private property otherwise than under the Waste Lands Ordinances, he withdrew his claim to the said lot 22½, and whereas the said 2nd claimant having been duly called upon by me by a notice in writing under section 4, sub-section (1), of the said Ordinances, duly served upon him to produce before me the evidence and documents upon which he might rely in proof of his claim, and not having so appeared or produced such evidence and documents, I, Mungo Tennent Archibald, Special Officer under section 28 of the said Ordinances, under and by virtue of the powers vested in me in that behalf by section 4 of the said Ordinances, do hereby, on September 22, 1914, order and declare under section 4, sub-section (1), of the said Ordinances, that the said land, as more fully described herein below, is the property of the Crown.

Description of the Land referred to.

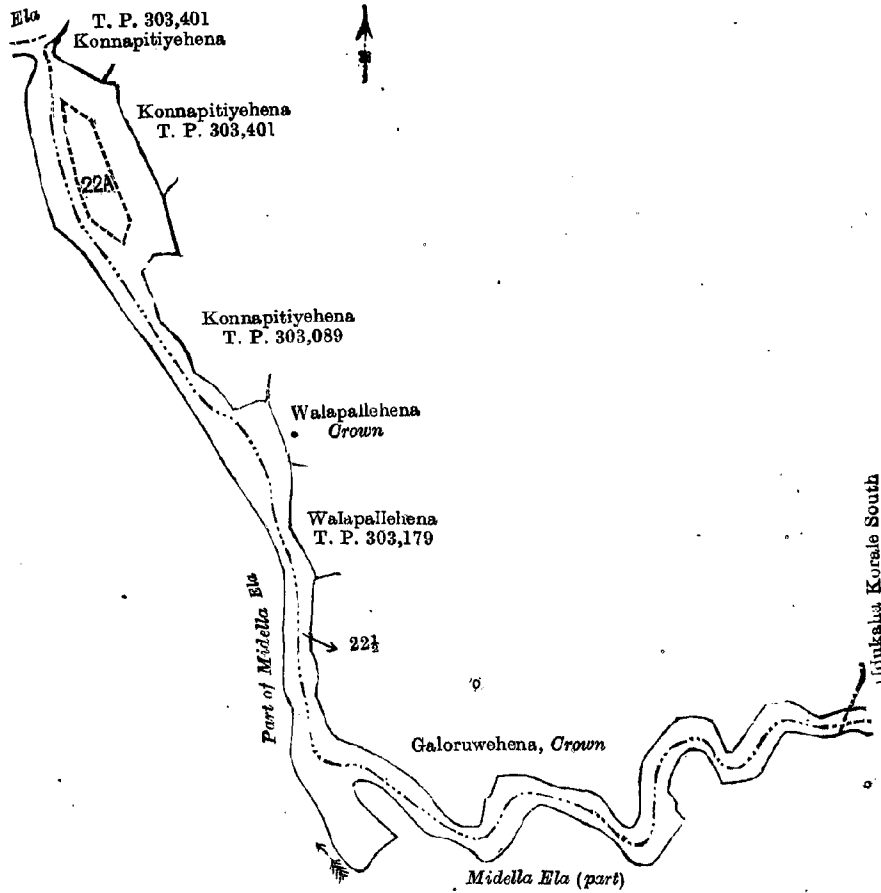
The following lot situated in the village of Nallura, in the Udukaha Korale East of the Dambadeni hatpattu of the Kurunegala District, in the North-Western Province, as described in the annexed diagram:—

			Preliminary plan 448.			
Lot.	Name of Land.		Extent,	A.	R.	P.
22½	Stream	..	1	2	31	

and bounded as follows: on the north by an ela, Konnapitiyahena sold by the Crown (T. P. 303,401), Konnapitiyahena sold by the Crown (T. P. 303,089), Walapallehena claimed by the Crown, Walapallehena sold by the Crown (T. P. 303,179), Galoruwehena claimed by the Crown; on the east by the boundary of the Udukaha Korale South; on the south and west by part of Midella-ela.

NOTE.—The following lot lying within the above boundaries is excluded from this order, and its extent of 37 perches is not included in the extent of 1 acre 2 roods and 31 perches given above:—

Lot.	Name of Land.	Preliminary plan 448.	Extent, A. R. P.
22A	Duwa (islet) 0 0 37



Surveyor-General's Office,
Colombo, December 15, 1913.

Scale of 4 Chains to an Inch.

A. J. WICKWAR,
for Surveyor-General.

September 22, 1914.

M. T. ARCHIBALD,
Special Officer.

Kurunegala S. O. No. 923.

Order under Section 2 of "The Waste Lands Ordinances of 1897, 1899, 1900, and 1903," declaring Lands to be Crown Property.

In the matter of the lands commonly called or known as Habillakandamukalana, Heenapitiya Perakopuwa (burial ground), &c., situate in the village of Koholana, in the Udukaha Korale East of the Dambadeni hatpattu of the Kurunegala District, in the North-Western Province, and of "The Waste Lands Ordinances of 1897, 1899, 1900, and 1903."

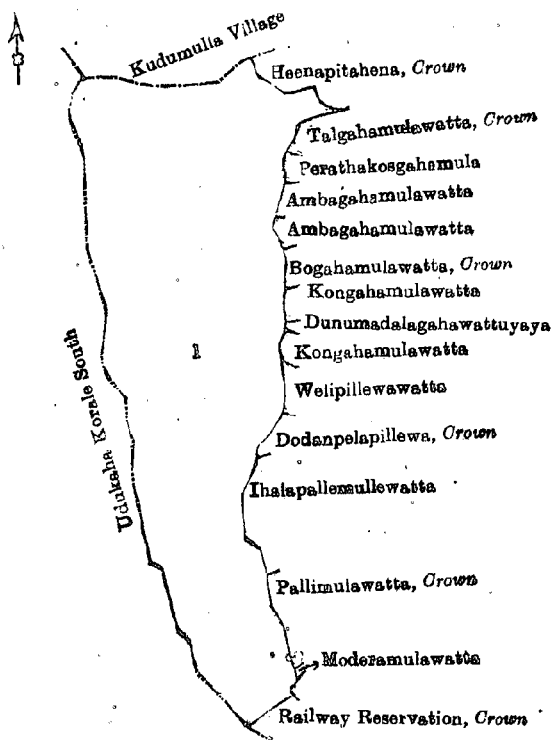
THE notice required by section 1 of "The Waste Lands Ordinances of 1897, 1899, 1900, and 1903," having been duly published in manner prescribed by that section in respect of the above-named lands (*vide* Notice No. 5,141), and no claim having been made to the said lands or to any interest therein within the period of three months from the date specified in the said notice, I, Mungo Tennent Archibald, Special Officer appointed under section 28 of the said Ordinances, under and by virtue of the powers vested in me in that behalf by section 2 of the said Ordinances, do hereby on September 11, 1914, order and declare that the said lands, as more fully described herein below, situate in the village of Koholana, in the Udukaha Korale East of the Dambadeni hatpattu of the Kurunegala District, in the North-Western Province, and shown as lots 1, 3, 4 $\frac{1}{2}$, 4 $\frac{3}{4}$, 5 $\frac{1}{2}$, 23 $\frac{1}{2}$, 47, 47 $\frac{1}{2}$, 48, 49 in preliminary plan 431, and in the annexed diagrams, and containing in extent 109 acres 1 rood and 4 perches, are the property of the Crown.

Description of the Lands referred to.

The following lots situated in the village of Koholana, in the Udukaha Korale East of the Dambadeni hatpattu of the Kurunegala District, in the North-Western Province, as described in the annexed diagrams:—

Lot.	Name of Land.	I.—Preliminary plan 431.	Extent, A. R. P.
1	Habillakandamukalana 83 3 28

and bounded as follows: on the north by the village limit of Kudumulla; on the east by Heenapitahena claimed by Crown, Talgahamulawatta claimed by the Crown, Perathakosgahemula sold by the Crown, Ambagahamulawatta sold by the Crown, Bogahamulawatta claimed by Crown, Kongahamulawatta sold by Crown, Dunumadalagahawattuyaya (private), Kongahamulawatta sold by Crown, Welipillewawatta sold by Crown, Dodanpelapillewa claimed by Crown, Thalapalle-mullewatta claimed by Herat Mudiyansele Puchiappuhamy, Pallimulawatta claimed by Crown, Moderamulawatta claimed by Don Juwanis Jayasundera; on the south by a railway reservation belonging to the Crown; and on the west by the boundary of Udukaha Korale South.



Surveyor-General's Office,
Colombo, January 19, 1914.

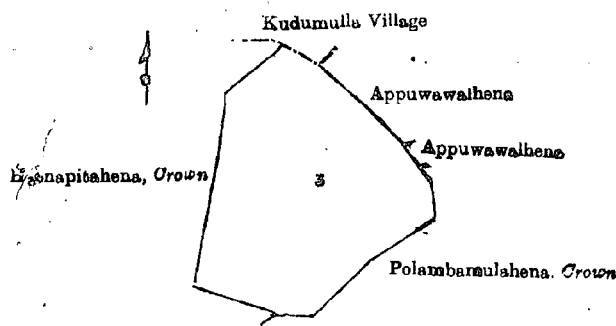
Scale of 16 Chains to an Inch.

A. H. G. DAWSON,
for Surveyor-General.

II.—Preliminary plan 431.

Lot.	Name of Land.	Extent, A. B. P.
3	Heenapitiyakerakopuwa (burial ground)	2 1 6

and bounded as follows: north by the village limit of Kudumulla, Appuwawalhena sold by Crown; east by Polambamulahena claimed by Crown; south by Polambamulahena claimed by Crown, Heenapitahena claimed by Crown; west by Heenapitahena claimed by Crown.



Surveyor-General's Office,
Colombo, January 19, 1914.

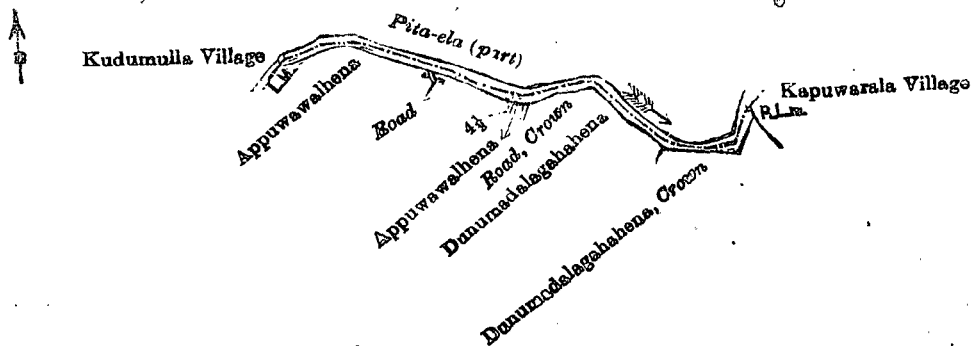
Scale of 4 Chains to an Inch.

A. H. G. DAWSON,
for Surveyor-General.

III.—Preliminary plan 431.

Lot.	Name of Land.	Extent, A. B. P.
4½	Stream	0 0 28

and bounded as follows: north by the village limit of Kudumulla (part of Pita-ela); east by the village limit of Kapuwarala; south by Dunumadalagahahena belonging to the Crown, Dunumadalagahahena sold by Crown (a road belonging to Crown), Appuwawalhena sold by Crown, road, Appuwawalhena sold by Crown; west by the village limit of Kudumulla.



Surveyor-General's Office,
Colombo, January 19, 1914.

Scale of 4 Chains to an Inch.

A. H. G. DAWSON,
for Surveyor-General.

IV.—Preliminary plan 431.

Lot.	Name of Land.	Extent, A. B. P.
4½ .. Road 0 0 5

and bounded as follows: north by Pita-ela; east by Appuwawalhena sold by Crown; south by road belonging to the Crown; west by Appuwawalhena sold by Crown.



Surveyor-General's Office,
Colombo, January 19, 1914.

Scale of 4 Chains to an Inch.

A. H. G. DAWSON,
for Surveyor-General.

V.—Preliminary plan 431.

Lot.	Name of Land.	Extent, A. B. P.
5½ .. Road 0 0 4

and bounded as follows: north by Pita-ela; east by Dunumadalagahahena sold by Crown; south by Dunumadalagahawatta claimed by D. J. Jayasundera; west by Appuwawalhena sold by Crown.



Surveyor-General's Office,
Colombo, January 19, 1914.

Scale of 4 Chains to an Inch.

A. H. G. DAWSON,
for Surveyor-General.

VI.—Preliminary plan 431.

Lot.	Name of Land.	Extent, A. B. P.
23½ .. Road 0 1 10

and bounded as follows: north by a road belonging to the Crown; east by Appuwawalhena sold by Crown, Dunumadalagahawatta claimed by D. J. Jayasundera, Dawatapitiyakumburapillewa claimed by Herat Mudiyanse Nambuhami, &c., Dawatapitiyakumbura claimed by Herat Mudiyanse Nambuhami, &c., Katakalahamulawatta claimed by P. Pinhami and others, Kahatagahamulahena claimed by Pulinguralalage Pinhami, Pitapalamulawatta claimed by Pulinguralalage Pinhami, Bedakumburepillewa claimed by Vidana Heneyalage Kiriya, Pitapelakumbura claimed by Herat Mudiyanse Mudiyanse and others, Welikumbura claimed by H. Puchiappuhami, ex-Arachchi, &c., Thalamorakumbura claimed by Herat Mudiyanse Mudiyanse, &c., Mahamorakumbura claimed by H. Puchiappuhami, &c., Asweddumekumbura claimed by ditto, Pallimulawatta claimed by Crown; south by a road claimed by Crown; west by Pallimulawatta claimed by Crown, Meddedepilekumbura claimed by Herat Mudiyanse Dingiri Banda, &c., Welikumbura claimed by Puchiappuhami, ex-Arachchi, Dodangahapelakumbura claimed by Herat Mudiyanse Dingiri Appuhami, &c., Bedakumburapillewa claimed by Vidana Heneyalage Kiriya, Pitapalamulawatta claimed by Pulinguralalage Pinhami, Kahatagahamulahena claimed by Herat Mudiyanse Puchiappuhami, ex-Arachchi, Kajugahawatta claimed by Nambuhami and others, Kajugaswatta claimed by Herat Mudiyanse Nambuhami, &c., Dunumadalagahawatta claimed by D. J. Jayasundera, Appuwawalhena sold by Crown.

Uva S. O. No. 1,911.

Order under Section 4, Sub-section (1), of "The Waste Lands Ordinances of 1897, 1899, 1900, and 1903,"
declaring Lands to be Crown Property.

In the matter of the lands commonly called or known as Pallearawehena, Amunukandurehena, Kalugahagawakehelkoratuwa, &c., situate in the village of Bakingahawela, in the Medagam pattu korale of the Wellassa division of the Badulla District, in the Province of Uva, and of "The Waste Lands Ordinances of 1897, 1899, 1900, and 1903."

WHEREAS in pursuance of section 1 of the said Ordinances it was duly notified on July 2, 1909, that if no claim to the lands commonly called or known as Pallearawehena, Amunukandurehena, Kalugahagawakehelkoratuwa, &c., situate in the village of Bakingahawela, in the Medagam pattu korale of the Wellassa division of the Badulla District, in the Province of Uva, containing in extent 6,710 acres and 8 perches, and shown as lots 1, 1A, 1A1, 1A4, 1A8, 1B, 10, 1AB, 1AC, 1AD, 1AF, 1AG, 1AH $\frac{1}{2}$, 1AJ, 1AK, 1AM, 1AN, 1AO, 1AP, 1AU $\frac{1}{2}$, 1BA, 1BI, 1 $\frac{1}{2}$, 1 $\frac{1}{4}$, 1 $\frac{1}{8}$, 1 $\frac{1}{16}$, 1 $\frac{1}{32}$, 1 $\frac{1}{64}$, 1 $\frac{1}{128}$, 1 $\frac{1}{256}$, 1 $\frac{1}{512}$, 1 $\frac{1}{1024}$, 1 $\frac{1}{2048}$, 1 $\frac{1}{4096}$, 1 $\frac{1}{8192}$, 8, 11, 12, 13, 14, 23, 24, 25, 26, 27, 28, 29, 30, 33, 34, 35, 36, 37, 39, 45, 46, 47, 47A, 49, 51 $\frac{1}{2}$, 63, 6E, 69, 70, 74, 86 $\frac{1}{2}$, 89, 90, 93, 96, 103, 104, 168, 110, 117, 118, 122, 124, 125, 126, 129, 130, 130 $\frac{1}{2}$, 130 $\frac{1}{4}$, 131, 132, 133, 134, 135, 137, 138, 139, 140, 141, 142, 142 $\frac{1}{2}$, 145A, 142, 150, 154, 155A, 157, 159, 161, 161 $\frac{1}{2}$, 161 $\frac{3}{4}$, 161 $\frac{1}{4}$, 162 $\frac{1}{2}$, 162 $\frac{1}{4}$, 1 $\frac{1}{8}$, 1BF, 19 $\frac{1}{2}$ in preliminary plan 168 and in the annexed diagrams, was made to John George Fraser, Special Officer appointed under section 23 of the said Ordinances, within the period of three months from the date specified in such notice, such lands would be declared the property of the Crown, and dealt with on account of the Crown (vide Notice No. 3,494):

And whereas (1) Bakingahawela Walawwe Wijewardena Adicari Mudiyanselege Punchi Banda, Arachchi, (2) Balanoya Wanasekara Mudiyanselege Wanasekara Bandara, (3) Kinnarabowa Rajakaruna Anawalangu Jayawardena Mudiyanselege Sudu Banda made claim thereto, and whereas (4) Udatennegedera Appuhamy made claim to lots 1 and 10, (5) Kanugalamulle Konaramudiyanselege Kalu Banda made claim to lot 63, (6) Paluwatte Alutwatte Appuhamy made claim to lot 1A1, (7) Godigamuwegedera Appuhamy made claim to lot 1AU, (8) Dodangollegedera Appuhamy made claim to lot 1A, and (9) Panguwegedera Dingiri Menika, (10) Kanugalamulle Konaramudiyanselege Sudu Banda, (11) ditto Mutu Banda, (12) Elwattapanguwegedera Heen Banda, (13) Dombagaha-arawegedera Hudu Kuma, (14) Kanugalamulle Helegedera Heen Banda, (15) Pahalagedera Heen Appu, (16) Medagedera Appuhamy (17) Medagedera Tambo, (18) Pahalagedera Hudu Appu, (19) Panguwegedera alias Nahangodagedera Hudu Bandic, (20) Wewewattegedera Heen Appu, Vol-Vidanc, (21) Moragahmade Panguwegedera Heen Appu, (22) Wewawattegedera Banda, (23) Nekatgedera Gammandi, (24) Helagedera Hudu Maliya, (25) Pahalagedera Hudu Paniwidakaraya, (26) Pahalagedera Tissahamy, (27) Nahangodagedera Ganeti, (28) Helagedera Appuhamy, (29) Talawegedera Panguwegedera Tissahamy, (30) Panguwegedera Hudu Menika, (31) Wattedgedera Ganeti, (32) ditto Appuhamy, (33) ditto Ganeti, (34) Salman Candu Meera Saibo Mithisan, (35) Nitolgahawatte Banda made claim to lot 1; and whereas the said (1) Bakingahawela Walawwe Wijewardana Adicari Mudiyanselege Punchi Banda, Arachchi, entered into an agreement dated December 22, 1909, whereby in consideration of being declared as an act of grace the owner of 50 acres, more or less, of lot 1, now shown as lots 1BG and 1BE in the same block survey preliminary plan, he withdrew claim to the above lots; and the said (2) Balanoya Wanasekara Mudiyanselege Wanasekara Bandara, and (3) Kinnarabowa Rajakaruna Anawalangu Jayawardena Mudiyanselege Sudu Banda withdrew their claims to the said lots, and whereas the said (4) Udatennegedera Appuhamy withdrew his claim to lots 1 and 10, and the said (5) Kanugalamulle Konaramudiyanselege Kalu Banda entered into an agreement dated December 22, 1909, whereby in consideration of being declared the purchaser of 1 acre, more or less, of lot 1 in the same block survey preliminary plan, he agreed to pay Rupees Seven and Cents Fifty (Rs. 7.50) to the Government Agent at Badulla, on or before March 22, 1910, and it was further agreed that in default of payment of the said sum of Rupees Seven and Cents Fifty (Rs. 7.50), his claim to the said 1 acre, more or less, of lot 1 should also be considered to have been withdrawn, and the said 1 acre, more or less, should also be declared to be the property of the Crown; and whereas the said sum of Rs. 7.50 has not been paid by the due date, he withdrew claim to lot 63; and whereas the said (6) Paluwatte Alutwatte Appuhamy entered into an agreement dated December 22, 1909, whereby in consideration of being declared the purchaser of lot 1A3 on the same block survey preliminary plan for a sum of Rs. 5, he withdrew his claim to lot 1A; and whereas the said (7) Godigamuwegedera Appuhamy entered into an agreement dated January 21, 1910, whereby in consideration of being declared the purchaser of lot 1Y and 1 acre, more or less, of lot 1 on the same block survey preliminary plan, he agreed to pay a sum of Rupees Fifteen (Rs. 15) to the Government Agent at Badulla, on or before March 22, 1910, and it was further agreed that in default of the payment of the said sum of Rs. 15 by the due date, his claim to the said lot 1Y and 1 acre, more or less, of lot 1 should also be considered to have been withdrawn, and the said 1 acre should be declared the property of the Crown; and whereas the said sum of Rs. 15 has not been paid he withdrew his claim to lot 1AU; and whereas the said (8) Dodangollegedera Appuhamy entered into an agreement dated December 22, 1909, whereby in consideration of being declared the purchaser of lot 1A2 in the same block survey preliminary plan he withdrew his claim to lot 1A; and whereas the said (9) Panguwegedera Dingiri Menika, (19) Panguwegedera alias Nahangodagedera Hudu Bandic, (21) Moragahamadapanguwegedera Heen Appu, and the said (13) Dombagaha-arawegedera Hudu Kuma entered into two agreements dated December 22, 1909, and January 14, 1910, respectively, whereby in consideration of being declared the owners of 10 acres, more or less, of lot 1, now shown as lot 1BB in the same block survey preliminary plan, they withdrew their claims to lot 1; and whereas the said (12) Elwattapanguwegedera Heen Banda, as duly appointed representative of the minor Ratnayaka Mudiyanselege Gammandi, entered into an agreement dated May 15, 1910, whereby in consideration of the said minor being declared the owner of 8 acres, more or less, of lot 1, now shown as lot 1BC in the same block survey preliminary plan, he withdrew his claim to lot 1; the said (23) Nekatgedera Gammandi having died during the pendency of the inquiry, his only heir, his mother, Nekatgedera Bandara Menika, was substituted as 23rd claimant and entered into an agreement dated December 22, 1909, whereby in consideration of being declared the purchaser of 1 acre, more or less, of lot 1, she agreed to pay a sum of Rupees Seven and Cents Fifty (Rs. 7.50) to the Government Agent at Badulla, on or before March 22, 1910, and it was further agreed that in default of payment of the said sum of Rs. 7.50 by the due date her claim to the said 1 acre, more or less, should also be considered to have been withdrawn, and the said 1 acre, more or less, should be declared the property of the Crown; and whereas the said sum of Rs. 7.50 was not paid by the due date she withdrew her claim to lot 1; and whereas the said (27) Nahangodagedera Ganeti entered into an agreement dated March 15, 1910, whereby in consideration of being declared the owner of 5 acres, more or less, of lot 1, now shown as lot 1BD in the same block survey preliminary plan, he withdrew his claim to lot 1; and whereas the said (29) Talawegedera Panguwegedera Tissahamy entered into an agreement dated December 22, 1909, whereby in consideration of being declared the owner of 5 acres, more or less, of lot 1, now shown as lot 1AY in the same block survey preliminary plan, he withdrew his claim to lot 1; and whereas the said (31) Wattedgedera Ganeti entered into an agreement dated December 22, 1909, whereby in consideration of being declared the purchaser of 1 acre, more or less, of lot 1, now shown as lot 1AW, and of being declared, along with the said (32) Wattedgedera Appuhamy and (33) ditto Ganeti, the owners of 3 acres, more or less, of lot 1, now shown as lot 1AZ in the same block survey preliminary plan, he withdrew his claim to lot 1; and whereas the said (32) Wattedgedera Appuhamy and (33) ditto Ganeti entered into an agreement dated December 22, 1909, whereby in consideration of being declared, along with the said (31) Wattedgedera Ganeti, the owners of 3 acres, more or less, of lot 1, now shown as lot 1AZ in the same block survey preliminary plan, withdrew their claims to the said lot 1; and whereas the said (34) Salman Candu Meera Saibo Mithisan entered into an agreement dated December 22, 1909, whereby in consideration of being declared the purchaser of 1 acre, more or less, of lot 1, he agreed to pay a sum of Rupees Seven and Cents Fifty (Rs. 7.50) to the Government Agent at Badulla, on or before March 22, 1910, and it was further agreed that in default of the payment of the said sum of Rs. 7.50 by the due date his claim to the said 1 acre, more or less, of lot 1 should also be considered to have been withdrawn, and the said 1 acre, more or less, should be declared the property of the Crown; and whereas the said amount has not been paid, he withdrew his claim to lot 1; and whereas the said (35) Nitolgahawatta Banda

entered into an agreement dated December 22, 1909, whereby in consideration of being declared the purchaser of $\frac{1}{3}$ an acre more or less of lot 1, now shown as lot 1AU in the same block survey preliminary plan for a sum of Rs. 3.75, withdrew his claim to lot 1; and whereas the said (10) Kanugalamulle Konaramudiyanselage Sudu Banda (11) ditto Muttu Banda, (15) Pahalagedera Heen Appu, (16) Medagedera Appuhamy, (17) ditto Tambo, (18) Pahalagedera Hudu Appu, (20) Wewawattedera Heen Appu, (22) ditto Banda, (24) Helagedera Hudu Maliya, (25) Pahalagedera Hudu Paniwidakaraye, (26) Pahalagedera Tissahamy, (28) Helagedera Appuhamy, (30) Panguwegedera Hudu Menika, and (14) Konagallamulle Holagedera Heen Bandle having died during the pendency of the inquiry Rukkattanagahawatte Appuhamy, as duly appointed representative over his only heir, his adopted child, the minor, Konagalamulle Helagedera Sudu Banda withdrew claim to lot 1, I, Harry Chambers Toller, Special Officer appointed under section 28 of the said Ordinances, under and by virtue of the powers vested in me in that behalf by section 4 of the said Ordinances, do hereby on June 27, 1914, order and declare under section 4, sub-section (1), of the said Ordinances, that the said lands, as more fully described herein below, are the property of the Crown.

Description of the Lands referred to.

The following lands situated in the village of Bakkingahawela, in the Medagam pattu korale of the Wellassa division in the Province of Uva, as described in the annexed diagram:—

I.—Preliminary plan 168.

Lot.	Name of Land.	Extent, A. R. P.	Lot.	Name of Land.	Extent, A. R. P.
1	Pallearawehena, &c.	5,004 0 27	37	Rotikanduretalawa, Hewandoweta- talawa, Wara-attagodatalawa	682 2 31
1A	Amunekandurehena	1 0 3	30	Angunawolkiulerotha	2 3 27
1A1	Kalugahagawakehelkoratuwa	1 0 3	4c	Wewalgommanamukalana	20 2 7
1A4	Hola-arawebulatkotuwa	0 0 8	46	Leligalahenerotikandurehena,	
1AB	Timbirigahawattehena	0 0 26		Iddabendikandureroda	45 3 31
1B	Kahatagahawatta	0 1 4	47	Rotikanduremukalana and Amunc- kanduremukalana	60 2 31
1O	Ehalagahawatta	0 1 31	47A	Narungaspitiyehena	0 1 10
1AB	Timbirigahawattehenyaya	0 3 37	49	Welikadaroda	3 3 35
1AC	Do.	0 3 36	51½	Island	0 0 6
1AD	Do.	0 1 7	63	Aliyamadadeniya	0 0 27
1AF	Dehigaha-arawemuttagewattehena	0 0 28	65	Diyaola-areroda	1 2 3
1AG	Do.	0 0 20	69	Wangedigommanamukalana	5 0 28
1AH½	Pallalandedeniya	0 0 8	70	Ratpshamukalana	4 3 25
1AJ	Pelletennemadugasmullehena	0 1 37	74	Dorakoda-arawe-elmandiya	0 0 12
1AK	Do.	0 0 5	86½	Island	0 0 5
1AM	Heenheraligahawattehenyaya	0 0 17	89	Kiriwinnekawagommana	0 3 19
1AN	Mahathelandehena	1 0 14	90	Ulugodakotha, Mukalanagoda	6 2 11
1AO	Dambalangehena	0 2 22	93	Kiriwanahslapatana	28 0 28
1AP	Gonnagahawattehena	0 3 7	96	Dickarawopitiya	0 2 1
1AU½	Kalugahagawahena	0 0 12	103	Agala-arawetalawa	4 1 21
1BA	Welikumburehena (reservation for cart, road)	0 1 21	104	Maharodamukalana	53 1 18
1BI	Gonnagahawattehena	0 0 14	108	Galgehenaommana	0 1 38
1½	Island	2 0 20	110	Udurepitiya	0 0 27
1½	Do.	0 2 35	117	Wewapitiya	0 1 14
1½	Do.	0 2 35	118	Galgehenaapatana	5 3 37
1½	Do.	0 0 5	122	Talawa-arawa	0 0 9
1½	Do.	0 0 18	124	Talawa-arawepitiya	0 0 22
1½	Do.	0 0 8	125	Talawa-arawewewa (tank)	1 2 30
1½	Do.	0 0 38	126	Kukulendammukalana	1 0 12
1½	Do.	0 2 30	129	Narangahawattehena	0 0 5
1½	Do.	0 3 0	130	Mahapararoda	13 2 20
1½	Do.	0 1 35	130½	(Abandoned minor road)	0 0 2
1½	Do.	0 1 15	130½	Do.	0 0 25
1½	Do.	0 0 20	131	Moragollakolapatana	6 3 35
1½	Do.	0 0 6	132	Moragollagommana	0 3 10
1½	(Abandoned minor road)	3 0 36	133	Madawalgommana	0 2 22
1½	Do.	1 2 1	134	Kalumadefalawa	27 0 6
1½	Do.	0 0 1	135	Madawalgommana	0 2 0
1½	Do.	0 0 2	137	Thithhawelapatanaommana	4 1 14
1½	Do.	0 0 8	138	Thithhawelapatana, Kalumade- patana	13 3 8
1½	Do.	0 1 22	139	Guruketiyetalawa alias Habayaye- talawa	80 3 36
1½	Do.	0 0 24	140	Habayayehena	4 3 13
1½	Do.	0 1 30	141	Galhenegommana	0 2 31
1½	Do.	0 0 12	142	Ellalendemukalana	22 3 39
8	Walairapaula	2 1 27	142½	Island	0 0 15
11	Aralugahakumburewewa (tank)	0 2 20	145A	Pallalandedeniya (reservation for path)	0 0 11
12	Kobbeketiatalawa	0 3 5	148	Hapugahallehena	1 0 15
13	Kobbekekiatalawa	9 1 18	150	Kolongahawattehena	1 0 1
14	Galgogawamukalana	7 2 14	154	Arawawattepahalawattehen	1 1 8
23	Bulugahapitiya	0 0 33	155A	Bokuwelagawakehelkotuwa	0 0 30
24	Dimbulkotepitiya alias Munwatte- pitiya	0 1 2	157	Karuwalakapalapatana	15 1 25
25	Parana-arawepitiya	0 1 2	159	Ehalagahawattehena	0 1 18
26	Aswedduma-arawepitiya	0 0 19	161	Horagollomukalana	61 0 14
27	Puwalgaha-arepitiya	0 1 4	161½	Island	0 0 30
28	Kalkadewelaowita	3 2 12	161½	Do.	0 1 25
29	Kekunebedda	5 3 28	161½	Do.	0 2 10
30	Galkadarotalawa	3 3 17	162½	Do.	0 1 18
33	Galkadatenmukalana	4 0 3	162½	Do.	0 0 35
34	Kiriwanahelamukalana	168 0 0	162½	Do.	0 0 16
35	Moragollomukalana, Mahabedde- mukalana, Heralilendemukalana	262 3 10			
36	Kohumandiyatalawa, Bokotuwa- talawa	14 3 11			
36	Naa-athugommanamukalana, Geta- welakanduregommana	4 3 15			6,708 1 11

and bounded as follows: on the north by the village limit of Alawmulla, the village limit of Pubbara; on the east by the road to Dambagolla, the village limit of Pubbara, the Wahilaniyangekandura; on the south by the boundary limit of Buttala Wedirata korale, the boundary limit of Pattipola korale, the Kumbukkan; on the west by the boundary limit of Pattipola korale, the Kumbukkan-o-ya, Polgahakandura, the village limit of K; on the west by the limit of Kinnerabowa.

PART IV. — CEYLON GOVERNMENT GAZETTE — MARCH 19, 1915 19

NOTE.—The following lots lying within the above boundaries are excluded from this part of aggregate acreage of 520 acres 2 roods and 7 perches is not included in the acreage of 6,708 acres 1 rood above:—

Preliminary plan 168.					
Lot.	Name of Land.	Extent, A. R. P.	Lot.	Name of Land.	
A 1E	Ehalagahawatta	0 1 4	E 1N	Pahalagederawatta	
A 1U	Radagewattenedalukotuwa (T. P. 277,335)	0 0 21	E 91	Panguwegederawatta, &c.	
A 1AH	Pallelandodeniya (T. P. 298,728)	2 1 18	F 1I	Helawattealutwatta, &c.	
A 1AI	Palletenneudugasmullehena (T. P. 298,727)	1 1 2	F 1AL	Heenheraligahawattehena	
A 1AS	Talawearawekumburedeniya, &c.	2 3 25	F 1BD	Do.	
A 1AY	Weldarandehenyaya	4 3 35	F 54	Polgahapitiyealutasweddehena	
A 31	Palubellenoyawatta	0 1 11	F 55	Nekatgederawatta, &c.	
A 32	Pitapoleaswedduma and Dambagaha-arawa	3 0 2	F 56	Heenaraweeswedduma	
A 40	Ehalagahawatta	1 2 16	F 57	Nahangodagedera-alutwatta	
A 44	Egoda-arawa	2 2 10	F 58	Nahangodagedera-arawa	
A 53	Hagoda-arawokumbura	1 1 30	F 94	Anuwakkotapuarawa	
A 64	Madolpitiyawatta	1 0 37	F 95	Madukotta-arawa	
A 81	Bogahawatta	0 2 37	G 1P	Siyambalagahawatta	
A 82	Aswoddumearawa	0 0 30	G 1Q	Kahatagahawatta	
A 92	Moragahamada-arawa	1 2 1	G 1R	Ehalagahawatta, T. P.	
A 97	Talawogederawatta and Talaweahutgedarawatta	2 2 19	G 1S	Getaheraligahawatta, 273,749	
A 98	Dickarawa	2 0 10	G 1T	Medagederawatta, T. P.	
A 99	Linda-arawa	0 2 21	G 102	Medagederawatta, &c.	
A 101	Moragahamademedakumbura, Moragahamadegatakumbura, Moragahamadumulatakumbura	3 0 16	G 102A	Getaheraligahawatta, 273,749	
A 105	Pahala-aswodduma, Ihala-aswedduma, Asweddumahelebima	5 2 6	G 102B	Medagederawatta, T. P.	
A 106	Batyahanaraweduwa, &c.	7 0 5	G 102C	Ehalagahagederawatta, 273,781	
A 107	Egoda-arawa	1 2 20	H 48	Narangaspitiyawattehena	
A 109	Kahatagahakumbura and Mulatakumbura	2 2 3	H 48A	Narangaspitiyawatta	
A 120	Talawearawedeniya	0 1 25	H 48B	Narangaspitiyawattehena	
A 121	Do.	0 0 26	H 48C	Do. (reservation for P. 27)	
A 123	Talawearawa	1 3 17	I 1BB	Amunudowahena	
A 136	Kumbukollekumbura	1 0 36	I 100	Getalawadiya	
A 143	Nelligolla-arawa	2 3 37	I 100A	Getalawadiya-agatakur T. P. 273,783	
A 144	Gangodawelewakkumbura, &c.	6 0 9	J 1J	Egodawatta	
A 145	Pallelande-elamandiya	0 1 17	J 1K	Rukattanamulewatta	
A 146	Uranawadiya	1 2 8	J 1BC	Kosathugawahena	
A 147	Hapugahallowatta	1 2 7	J 59	Elwatta and Lindagawatta	
A 149	Horagallepahalawatta	0 2 34	J 60	Weliwatta	
A 158	Madugaha-arawa	1 2 33	J 61	Konegalmullewatta	
A 162	Kahatadandupitiyegatakumbura, Kahatadandupitiyemedakumbura, &c.	28 2 31	J 62	Kehelwattearawa	
A 1AA	Timbrigahawattehenyaya	1 0 17	K 1A5	Helawatta	
A 1C	Keenagahawatta (T. P. 277,146)	0 1 2	K 1A6	Udutuwelwetiya	
A 1D	Hompolagahawattehena (T. P. 289,956)	0 0 39	K 111	Weladurandewatta	
A 1A7	Timbrigahawattehena (T. P. 277,884)	0 3 31	K 112	Medakumburewetiya	
A 1A9	Pitahawatta	0 3 0	K 113	Medakumbura, Konakawatta, &c.	
A 1BE	Paththagalahena	48 2 17	K 114	Welapaulawatta, Medakawatta, &c.	
A 1BF	Thangalwattahena (reservation for cart road)	1 1 27	K 115	Linda-arawa	
A 1BG	Thangalwattahena	5 3 13	K 116	Wewa-arawa	
A 1H	(Abandoned minor road)	0 0 18	L 1AZ	Welikumburehena	
A 2	T. P. 53,424	4 0 15	L 119	Kandanketiye-kumbura-gaha-arawa	
A 3	Pallearawewetiye-kumbura	0 0 12	M 1V	Egodawatta	
A 4	Meegahamulla, Pallebogahakumburepitiya	0 1 39	M 66	Madawalaliyadda alias walawewa	
A 5	Pitahawatta alias Meegahawatta, &c.	1 2 6	M 67	Iriyagahawatta, Kalawatta, &c.	
A 6	Panguwegederawatta, Wewewatta, &c.	2 2 31	M 68	Rata-andeniya-arawa, gahawatteaswedduma	
A 6½	(Abandoned minor road)	0 0 5	N 1W	Wewewatta	
A 7	Pinkumburemulata, Pinkumburemedakumbura, &c.	54 2 11	N 1X	Do.	
A 7½	(Abandoned minor road)	0 0 10	N 1Y	Kukulwehaduwawatta, 291,310	
A 9	T. P. 53,425	3 3 0	N 1Z	Diggalagawawattekehe T. P. 273,751	
A 10	Timbrigahawatta	1 0 35	N 1AT	Kukulwehaduwawatta, 298,724	
A 15	Kotugodella	0 0 11	N 1AU	Kalugahagawahena, T. P.	
A 16	Palliyakumburepitiya	1 0 36	N 1AV	Nitulagahawattehena	
A 17	Tangalwattopitiya	0 0 20	N 1AW	Wattegederawattehena	
A 18	T. P. 53,422	1 0 0	N 1AX	Idalheraligahawatta, T. P.	
			N 1A2	Gallindealutwatta	
			N 1A3	Paluwattealutwatta	
			N 71	Burutagahawatta, T. P.	
			N 72	Diggalagawawatta, T. P.	

consider

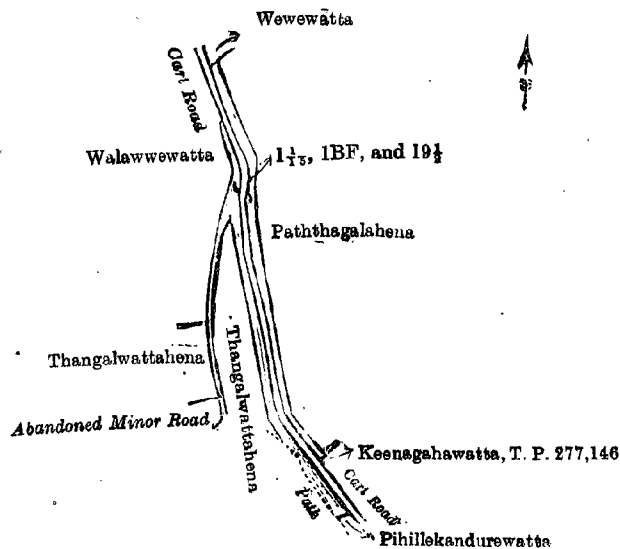
6 acres more or less of lot 8 in the same block survey preliminary

II.—Preliminary plan 168.

Lot.	Name of Land.	Extent, A. R. P.
1 1/5 ..	(Abandoned minor road)	0 0 18
1BF ..	Thangalwattahena (reservation for cart road)	1 1 27
19 1/2 ..	(Abandoned minor road)	0 0 32

1 2 37

and bounded as follows: on the north by Wewewatta claimed by W. A. Punchi Banda, Arachchi; on the east by Paththagalahena to be declared the property of Bakinigahawelawalawwe Wijewardana Adikari Mudiyanselege Punchi Banda, Arachchi, under the Waste Lands Ordinances, Keenagahawatta (T. P. 277,146) sold by the Crown, a cart road; on the south by Pihillekandurewatta claimed by Abubakkara Baduru, a path, Thangalwattahena to be declared the property of Bakinigahawelawalawwe Wijewardana Adikari Mudiyanselege Punchi Banda, Arachchi, under the Waste Lands Ordinances, an abandoned minor road (private); on the west by Thangalwattahena to be declared the property of Bakinigahawelawalawwe Wijewardana Adikari Mudiyanselege Punchi Banda, Arachchi, under the Waste Lands Ordinances, Walawwewatta claimed by W. A. Punchi Banda, Arachchi, a cart road.



Surveyor-General's Office,
Colombo, March 24, 1914.

Scale of 8 Chains to an Inch.

G. K. THORNHILL,
for Acting Surveyor-General.

H. C. TOLLER,
Special Officer.
June 27, 1914.

Ratnapura S. O. No. 190.

Order under Section 4, Sub-section (1), of "The Waste Lands Ordinances of 1897, 1899, 1900, and 1903,"
declaring Lands to be Crown Property.

In the matter of the lands commonly called or known as Karagalpottahena, Kuduwannatehena, &c., situate in the village of Palawela, in the Nawadun korale of the Ratnapura District, in the Province of Sabaragamuwa, and of "The Waste Lands Ordinances of 1897, 1899, 1900, and 1903."

WHEREAS in pursuance of section 1 of the said Ordinances it was duly notified on April 19, 1912, that if no claim to the lands commonly called or known as Karagalpottahena, Kuduwannatehena, &c., situate in the village of Palawela, in the Nawadun korale of the Ratnapura District, in the Province of Sabaragamuwa, containing in extent 95 acres 3 roods 26 perches, and shown as lots 8, 8AI, 8AJ, 8E, 8J in preliminary plan 60, and in the annexed diagrams, was made to Howard Orme Fox, Special Officer appointed under section 28 of the said Ordinances, within the period of three months from the date specified in such notice, such lands would be declared the property of the Crown, and dealt with on account of the Crown (*vide* Notice No. 4,394):

And whereas (1) Elapata Ellawala Kumarihamy, (2) Naiyandikarayalage Ratu Ganita Gura, (3) Lathawadi Gunasonda, (4) Lathawadige Dingimali, (5) Yamange Suwanda, (6) ditto Kirihatana, (7) ditto Labuna, (8) ditto Punchina, (9) ditto Surata, (10) ditto Ukku Hatana, (11) ditto Keindara, (12) Galkoratuwalaye Kaluwa, (13) ditto Don Dirikkuwa, (14) Ranhotige Ukku Kira, (15) Galkoratuwa Kiriasanga, (16) ditto Suratha, (17) Aldenige Sendiriya, (18) ditto Wastu Kira, (19) ditto Menika, (20) Ranhotige Balinga, (21) ditto Agostina, (22) Hulawalige Suwanda, (23) Balitiyannalaye Domma, (24) Udayalaye Petanmali, (25) ditto Agostina, (26) Lathawadiyalaye Poddi, (27) Lathawadige Asandi, (28) Yahalwatte Samadari, (29) Udageyalaye Labuna, (30) Egodayalaye Kirihata, (31) ditto Gira Mali, (32) ditto Kiribantina, (33) ditto Ehalamali, (34) ditto Asandi, (35) ditto Kirihatani, (36) Manannalaye Upendara, (37) Egodayalaye Pinctuwa, (38) ditto Gunaya, (39) ditto Santosa, (40) Weralupe Manannalaye Kiri Asanga, (41) Udage Yamange Pohata, (42) Balitiyannalaye Laminkira, (43) Atukorallaye Appuhamy, (44) Rabbadage Appuhamy, (45) Rupahinge Mudalihamy, (46) ditto Rattaranhamy, (47) Mahadurage Sinamali, (48) Gamage Syneris Appuhamy, (49) Gabada Mohottalaye Maddumahamy *alias* Gamaetirallaye Maddumahamy, (50) Marcellus de Abrew Abeyesingha, (51) Gamaetirallaye Kiri Menika, (52) Atukorallaye William Appuhamy, (53) ditto Podi Menika, (54) ditto Appuhamy made claim thereto, and whereas by reason of the said (16) Galkoratuwa Suratha, (52) Atukorallaye William Appuhamy, (53) ditto Podi Menika, (54) ditto Appuhamy being minors, Galkoratuwa Kiriasanga was duly appointed representative over the said minor (16) Galkoratuwa Suratha and Atukorallaye Podiappuhamy was duly appointed representative over the said minors (52) Atukorallaye William Appuhamy, (53) ditto Podi Menika, (54) ditto Appuhamy, and whereas the said (1) Elapata Ellawala Kumarihamy came to an agreement dated September 14, 1912, whereby in consideration of being declared the purchaser of 22 acres, more or less of lot 8 in block survey preliminary plan 60, now shown as lot 8D for a sum of Rs. 330, she withdrew her claim to lots 8, 8AI, 8AJ, 8E, 8J, the said (2) Naiyandikarayalage Ratu Ganita Gura, came to an agreement dated September 14, 1912, whereby in consideration of (a) the Settlement Officer settling in his settlement of the village, 12 acres more or less, 3 acres more or less, 6 acres more or less of lot 8 in the same block survey preliminary plan, now shown as lots 8L, 8O, and 8N respectively,

D 9

(b) his being declared the purchaser of 10 acres more or less of lot 8 in the same block survey preliminary plan, now shown as lot 8M for a sum of Rs. 150, he withdrew his claim to lots 8, 8AI, 8AJ, 8E, 8J; the said (3) Lathawadiyalage Gunasonda came to an agreement dated September 16, 1912, whereby in consideration of being declared the purchaser of 2 acres more or less of lot 8 in the same block survey preliminary plan now shown as lot 8I for a sum of Rs. 15, he withdrew his claim to lots 8, 8AI, 8AJ, 8E, 8J; the said (4) Lathawadiye Dingimali and the said (34) ditto Lathawadige Asandi came to an agreement dated September 16, 1912, whereby in consideration of being declared the purchasers of 3 acres more or less of lot 8 in the same block survey preliminary plan, now shown as lot 8F for a sum of Rs. 22·50 they withdrew their claims to lots 8, 8AI, 8AJ, 8E, 8J; the said (5) Yamange Suwanda, (6) ditto Kirihatana, (7) ditto Lebuna, (8) ditto Punchirala, (9) ditto Surata, (11) ditto Keindara, and (41) Udage Yamange Pohata came to an agreement dated September 16, 1912, whereby in consideration of (1) the Settlement Officer settling in his settlement of the village 2 acres more or less of lot 8 in the same block survey preliminary plan, now shown as lot 8AD, (2) their being declared the purchasers of 5½ acres more or less, and 2½ acres more or less of lot 8 in the same block survey preliminary plan, now shown as lots 8S and 8AC for a sum of Rs. 61·88 they withdrew their claim to lots 8, 8AI, 8AJ, 8E, 8J; the said (10) Yamage Ukkuhatana came to an agreement dated September 16, 1912, whereby in consideration of (1) the Settlement Officer settling in his settlement of the village 20 acres more or less and 2 acres more or less of lot 8 in the same block survey preliminary plan, now shown as lots 8C and 8AD; (2) his being declared the purchaser of 2 acres more or less of lot 8 in the same block survey preliminary plan, now shown as lot 8T for a sum of Rs. 15 he withdrew his claim to lots 8, 8AI, 8AJ, 8E, 8J; the said (12) Galakoratuwalaye Kaluwa, (13) ditto Don Dirikkuwa, (14) Ranhotige Ukkukira came to an agreement dated September 14, 1912, whereby in consideration of the Settlement Officer settling in his settlement of the village as private property, otherwise than under the Waste Lands Ordinances, 20 acres more or less, ¼ an acre more or less including 2 jak trees and 2 mango trees, if they are not in lot 11 in the same block survey preliminary plan, now shown as lots 8C and 8Y they withdrew their claims to lots 8, 8AI, 8AJ, 8E, 8J; the said Galkoratuwa Kiriasanga duly appointed representative over the said minor (16) Galkoratuwa Suratha came to an agreement dated September 14, 1912, whereby in consideration of the said Galkoratuwa Suratha being declared the purchaser of 3 acres more or less of lot 8 in the same block survey preliminary plan, now shown as lot 8Z for a sum of Rs. 22·50, he withdrew his claim to lots 8, 8AI, 8AJ, 8E, 8J; the said (17) Aldniyo Sendriya, (18) ditto Wastu Kira, (19) ditto Menika came to an agreement dated September 16, 1912, whereby in consideration of their being declared the purchasers of 2 acres more or less of lot 8 in the same block survey preliminary plan, now shown as lot 8G for a sum of Rs. 15, they withdrew their claims to lots 8, 8AI, 8AJ, 8E, 8J; the said (20) Ranhotige Balinga, (22) Hulawalige Suwanda, (36) Manannalaye Upandara, (44) Rabbodage Appuhamy came to an agreement dated September 14, 1912, and whereas (21) Ranhotige Agostina came to an agreement of the same tenor dated September 15, 1912, whereby in consideration of the Settlement Officer settling in his settlement of the village of Palawela, 20 acres more or less of lot 8 in the same block survey preliminary plan, now shown as lot 8C they withdrew claim to lots 8, 8AI, 8AJ, 8E, 8J, and the said (23) Balitiyannalaye Domma and (26) Lathawadiyalaye Poddi came to an agreement dated September 16, 1912, whereby in consideration of being declared the purchasers of 2½ acres more or less of lot 8 in the same block survey preliminary plan, now shown as lot 8K for a sum of Rs. 18·75, they withdrew their claims to lots 8, 8AI, 8AJ, 8E, 8J, and the said (24) Udayalaye Pitanmali, and (25) Udayalaye Agostina came to two agreements dated September 14 and 24, 1912, whereby in consideration of (a) the Settlement Officer settling in his settlement of the village 3 acres more or less, 6 acres more or less, and 1½ acres more or less of lot 8 in the same block survey preliminary plan, now shown as lots 8O, 8N, and 8AB, (b) being declared the purchasers of 2 acres more or less of lot 8 in the same block survey preliminary plan, now shown as lot 8P for a sum of Rs. 15 they withdrew their claims to lots 8, 8AI, 8AJ, 8E, 8J; and the said (28) Yahalawatte Samadari and (29) Udayalaye Labuna came to an agreement dated September 14, 1912, whereby in consideration of the Settlement Officer settling in his settlement of the village 20 acres more or less and 1½ acres more or less of lot 8 in the same block survey preliminary plan, now shown as lots 8C and 8AB as private property, otherwise than under the Waste Lands Ordinances, they withdrew their claims to lots 8, 8AI, 8AJ, 8E, 8J; and the said (30) Egodayalaye Kirihata and (31) Egodayalaye Kirimali came to an agreement dated September 14, 1912, whereby in consideration of the Settlement Officer settling in his settlement of the village 1½ acres more or less of lot 8 in the same block survey preliminary plan, now shown as lot 8AB as private property, otherwise than under the Waste Lands Ordinances, he withdrew his claim to lots 8, 8AI, 8AJ, 8E, 8J, and the said (32) Egodayalaye Kiribalina and (34) ditto Asandi came to an agreement dated September 16, 1912, whereby in consideration of (a) the Settlement Officer settling in his settlement of the village 1 acre more or less, and 1½ acres more or less of lot 8 in the same block survey preliminary plan, now shown as lots 8AA and 8AB as private property, otherwise than under the Waste Lands Ordinances, (b) being declared the purchasers of 3 acres more or less of lot 8 in the same block survey preliminary plan, now shown as lot 8U for a sum of Rs. 22·50 they withdrew claim to lots 8, 8AI, 8AJ, 8E, 8J, and the said (33) Egodayalaye Ehalamali came to an agreement dated September 16, 1912, whereby in consideration of (1) the Settlement Officer settling in his settlement of the village 1 acre more or less, 1½ acres more or less, 6 acres more or less, 3 acres more or less, 12 acres more or less, 1 acre more or less of lot 8 in the same block survey preliminary plan, now shown as lots 8AA, 8AB, 8N, 8O, 8L, 8AG respectively, (2) being declared the purchaser of 4 acres more or less of lot 8 in the same block survey preliminary plan, now shown as lot 8X for a sum of Rs. 33·75, he withdrew his claim to lots 8, 8AI, 8AJ, 8E, 8J, and the said (35) Egodayalaye Kirihatani came to an agreement dated September 16, 1912, whereby in consideration (1) the Settlement Officer settling in his settlement of the village 1 acre more or less, 1½ acres more or less, 6 acres more or less, 3 acres more or less, and 12 acres more or less of lot 8 in the same block survey preliminary plan, now shown as lots 8AA, 8AB, 8N, 8O, and 8L respectively, (2) being declared the purchaser of 2½ acres more or less of lot 8 in the same block survey preliminary plan, now shown as lot 8V for a sum of Rs. 16·88 he withdrew his claim to lots 8, 8AI, 8AJ, 8E, 8J; and the said (37) Egodayalaye Pinsetuwa and (38) Egodayalaye Gunaya came to an agreement dated September 14, 1912, whereby in consideration of the Settlement Officer settling in his settlement of the village (1) 3 acres more or less, 6 acres more or less, 1½ acres more or less, and 1 acre more or less of lot 8 in the same block survey preliminary plan, now shown as lots 8O, 8N, 8AB, 8AA respectively, (2) being declared the purchasers of 5 acres more or less of lot 8 in the same block survey preliminary plan, now shown as lot 8Q for a sum of Rs. 37·50 they withdrew their claim to lot 8, 8AI, 8AJ, 8E, and 8J; and the said (40) Weraluppe Manannalaye Kiriasanga came to an agreement dated September 14, 1912, whereby in consideration of (1) the Settlement Officer settling in his settlement of the village 3 acres more or less, 6 acres more or less, 1½ acres more or less, 1 acre more or less of lot 8 in the same block survey preliminary plan, now shown as lots 8O, 8N, 8AB, and 8AA respectively, (2) being declared the purchaser of 2 acres more or less of lot 8 in the same block survey preliminary plan, now shown as lot 8W for a sum of Rs. 15 he withdrew his claim to lots 8, 8AI, 8AJ, 8E, 8J; and the said (42) Balitiyannalage Laminkira came to an agreement dated September 16, 1912, whereby in consideration of (1) the Settlement Officer settling in his settlement of the village 2 acres more or less of lot 8 in the same block survey preliminary plan, now shown as lot 8AD, (2) being declared the purchaser of ¾ acre more or less of lot 8 in the same block survey preliminary plan, now shown as lot 8AE for a sum of Rs. 5·63, he withdrew his claim to lots 8, 8AI, 8AJ, 8E, 8J, and the said (46) Rupahige Ratranhamy, and (45) Rupahige Mudalihamy came to two agreements dated September 16, 1912, and September 17, 1912, respectively, whereby in consideration of (1) the Settlement Officer settling in his settlement of the village 1 acre more or less of lot 8 in the same block survey preliminary plan, now shown as lot 8AG, (2) being declared the purchaser of 4½ acres more or less of lot 8 in the same block survey preliminary plan, now shown as lot 8AH for a sum of Rs. 33·75, they withdrew their claim to lots 8, 8AI, 8AJ, 8E, 8J, and the said (47) Mahadurage Sinamali came to an agreement dated September 16, 1912, whereby in consideration of (1) the Settlement Officer settling in his settlement of the village 1 acre more or less of lot 8 in the same block survey preliminary plan, now shown as lot 8AG, (2) being declared the purchaser of 2½ acres more or less of lot 8 in the same block survey

preliminary plan, now shown as lot 8AF for a sum of Rs. 16·88, he withdrew his claim to lots 8, 8AI, 8AJ, 8E, 8J; and the said (48) Gamage Sayneris Appuhamy came to an agreement dated September 16, 1912, whereby in consideration of (1) the Settlement Officer settling in his settlement of the village 20 acres more or less of lot 8 in the same block survey preliminary plan, now shown as lot 8C, (2) being declared the purchaser of 2 acres more or less of lot 8 in the same block survey preliminary plan, now shown as lot 8R for a sum of Rs. 15, he withdrew his claim to lots 8, 8AI, 8AJ, 8E, 8J; and the said (50) Marcellus de Abrew Abeyesingha came to an agreement dated September 14, 1912, whereby in consideration of (1) the Settlement Officer settling in his settlement of the village 20 acres more or less of lot 8 in the same block survey preliminary plan, now shown as lot 8C, (2) being declared the purchaser of 1½ acres more or less of lot 8 in the same block survey preliminary plan, now shown as lot 8H for a sum of Rs. 22·50, he withdrew his claim to lots 8, 8AI, 8AJ, 8E, 8J, and the said (39) Egodayalaye Santhosa came to an agreement dated September 14, 1912, whereby in consideration of the Settlement Officer settling in his settlement of the village 3 acres more or less, 6 acres more or less, 1½ acres more or less, and 1 acre more or less of lot 8 in the same block survey preliminary plan, now shown as lots 8O, 8N, 8AB, and 8AA respectively, he withdrew his claim to lots 8, 8AI, 8AJ, 8E, 8J, and the said (15) Galkoratuwe Kiriasanga withdrew his claim to lots 8, 8AI, 8AJ, 8E, 8J, and the said (43) Atukorallaye Appuhamy, (51) Gannetirallaye Kirimenika and Atukorallaye Podiappuhamy as duly appointed representative of the said (52) Atukorallaye William Appuhamy, (53) ditto Podimenika, and (54) ditto Appuhamy came to an agreement dated September 14, 1912, whereby in consideration of the Settlement Officer settling in his settlement of the village 1 acre more or less of lot 8 in the same block survey preliminary plan, now shown as lot 8AA, they withdrew their claim to lots 8, 8AI, 8AJ, 8E, 8J, and the said (49) Gabada Mohottalaye Maddumahamy *alias* Gamaetirallaye Maddumahary came to an agreement dated September 14, 1912, whereby in consideration of the Settlement Officer settling in his settlement of the village 1 acre more or less of lot 8 in the same block survey preliminary plan, now shown as lot 8AA, he withdrew his claim to lots 8, 8AI, 8AJ, 8E, and 8J, I, Walter Ernest Wait, Special Officer appointed under section 28 of the said Ordinances, under and by virtue of the powers vested in me in that behalf by section 4 of the said Ordinances, do hereby on July 10, 1914, order and declare under section 4, sub-section (1), of the said Ordinances, that the said lands, as more fully described herein below, are the property of the Crown.

Description of the Lands referred to.

The following lots situated in the village of Palawela, in the Nawadum korale of the Ratnapura District, in the Province of Sabaragamuwa, as described in the annexed diagrams:—

I.—Preliminary plan 60.

Lot.	Name of Land.	Extent, A. R. P.
8	Karagalpottchena, Kuduwannatchena, &c.	83 0 31

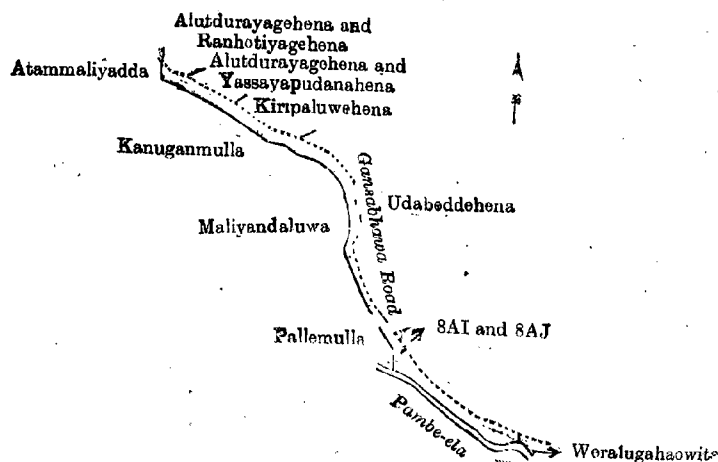
and bounded as follows: on the north by the village limit of Weragama; on the east by the village limit of Delloboda, Nawalahenakanda, the village limit of Damme; on the south by Niriella-ganga (the village limit of Niriella); on the west by Kuduwannatahena sold to Rupahinge Mudalihamy and another under the Waste Lands Ordinances, Kuduwannatahena sold to Mahadurage Sinamali under the Waste Lands Ordinances, Pannipela claimed by Hami Vedarala and others, Kundayakumbura claimed by Mahadurage Caronisa and others, Hiripankandurehena sold to Baliliyannelaye Lamankira under the Waste Lands Ordinances, Hiripankandurehena claimed by Yamange Suwanda and others, Hiripankandurehena sold to Yamange Suwanda and 6 others under the Waste Lands Ordinances, Beliattewela claimed by Egodawelaye Kirihatani and others, Tennegeewatta claimed by Kiribantina and others, Mangalapallehena sold to Egodayalaye Pinsetuwa and others under the Waste Lands Ordinances, Lathhawadigehena sold to Udageyalaye Petammali and another under the Waste Lands Ordinances, Dikhena sold to Naiyandikaralayalage Ratuganita Gura under the Waste Lands Ordinances, Millagahadeniyehena claimed by Egodayalaye Ehelamali and others, T. P. 253,571, and Menikdeniyehena claimed by Weragama Rabbadage Appuhamy and others.

[For Diagram see page 332.]

II.—Preliminary plan 60.

Lot.	Name of Land.	Extent, A. R. P.
8AI	Kiripaluwehena	0 2 37
8AJ	Udabeddehena	0 2 4
		1 1 1

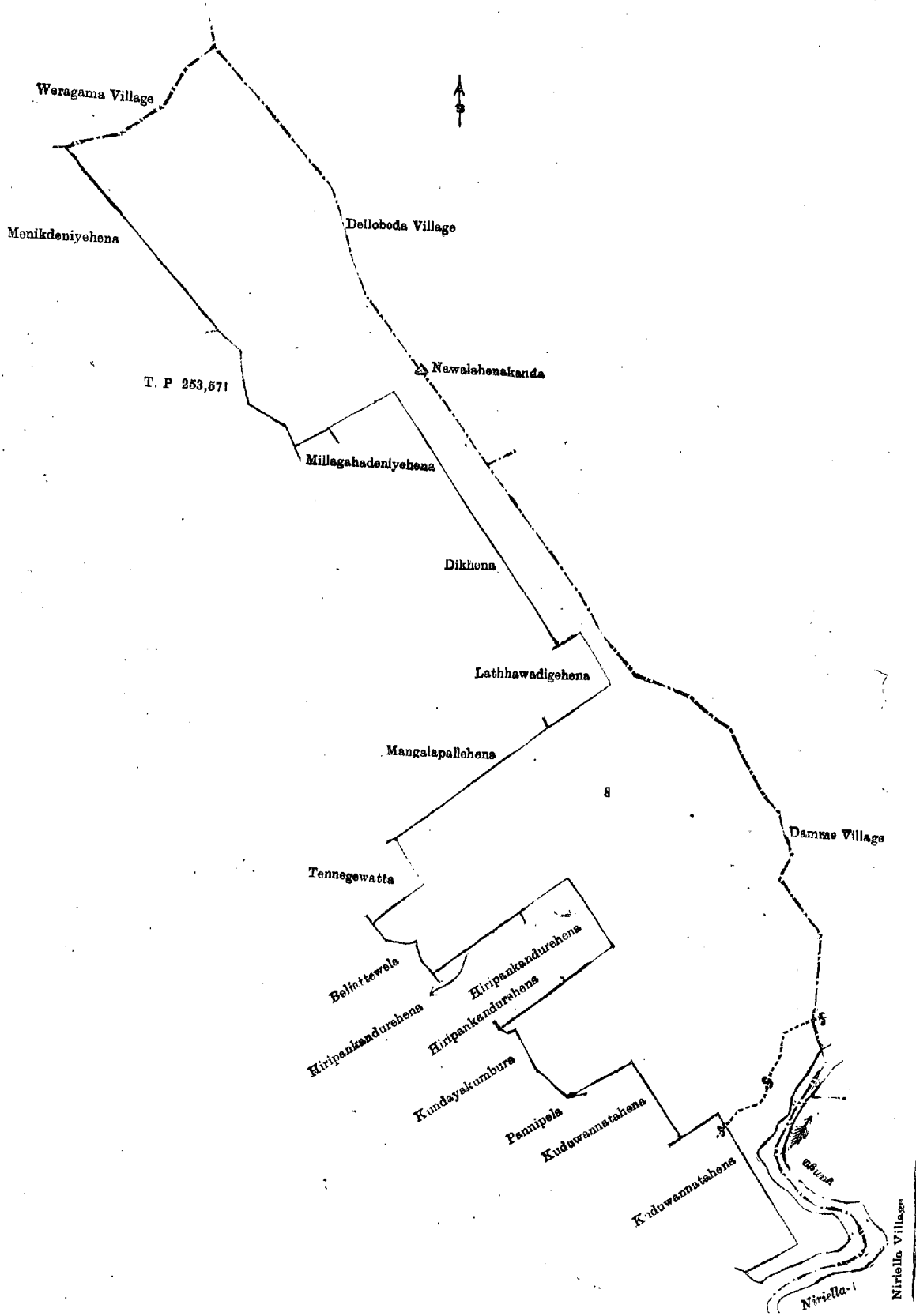
and bounded as follows: on the north by a Gansabhaya road (Alutdurayagehena and Ranhotiyagehena sold to Yamange Ukkuhatana under the Waste Lands Ordinances, Alutdurayagehena and Yassayapudanahena sold to Egodayalaye Kiribantina and another under the Waste Lands Ordinances, Kiripallewehena sold to Egodayalaye Kirihatani under the Waste Lands Ordinances); on the east by Gansabhaya road (Udabeddehena sold to Egodayalaye Ehelamali under the Waste Lands Ordinances); on the south by Weralugahaowita claimed by Mahadurage Caronchi and others and Pambe-ela; on the west by the Pambe-ela, Pallemulla claimed by Galkoratuwe Doiya and others, Maliyandaluwa claimed by Yamange Pohata and others, Kanuganmulla claimed by Galkoratuwe Doiya and others, Atammaliyadda claimed by Ranhotige Ukkira.



Surveyor-General's Office,
Colombó, May 12, 1914.

Scale of 8 Chains to an Inch.

G. K. THORNHILL,
for Acting Surveyor-General.



Surveyor-General's Office,
Colombo, May 12, 1914.

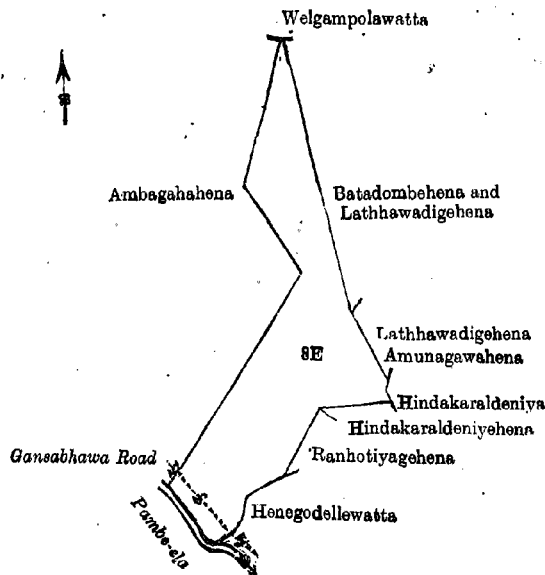
Scale of 8 Chains to an Inch.

G. K. THORNHILL,
for Acting Surveyor-General.

III.—Preliminary plan 80.

Lot.	Name of Land.	Extent, A. R. P.
8E	Ambagahahena	8 0 32

and bounded as follows: on the north by Welgampolawatta claimed by Elapatha Ellawala Kumarihamy; on the east by Batadombehena and Lathhawadigehena sold to Lathhawadige Dingimali and others under the Waste Lands Ordinances, Lathhawadigehena, Amunagawahena sold to Adenige Sendiriya and 2 others under the Waste Lands Ordinances, Hindakaraldeniya claimed by Yamange Suwanda and others, Hindakaraldeniya sold to Yamange Suwanda and 6 others under the Waste Lands Ordinances, Ranhotiyagehena sold to Gamage Siyaneris Appuhamy under the Waste Lands Ordinances, and Henegodellewatta claimed by Ranhotige Ukkutena and others under the Waste Lands Ordinances, a Gansabhawa road; on the south by Pambe-ela; on the west by a Gansabhawa road, Ambagahahena sold to Elapatha Ellawala Kumarihamy under the Waste Lands Ordinances.



Surveyor-General's Office,
Colombo, May 12, 1914.

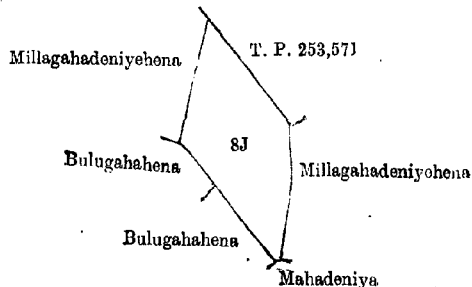
Scale of 8 Chains to an Inch.

G. K. THORNHILL,
for Acting Surveyor-General.

IV.—Preliminary plan 60.

Lot.	Name of Land.	Extent, A. R. P.
8J	Millagahadeniyehena	3 1 2

and bounded as follows: on the north by Millagahadeniyehena sold to Marcellus de Abrew Abeysingha under the Waste Lands Ordinances, T. P. 253,571; on the east by T. P. 253,571 and Millagahadeniyehena claimed by Egodayalaye Ehelamali and others; on the south by Mahadeniya claimed by Egodayalaye Kiriwantina and others; on the west by Bulugahahena sold to Balituyanelaye Doma and another under the Waste Lands Ordinances, Bulugahahena sold to Lathhawadige Gunasonda under the Waste Lands Ordinances and Millagahadeniyehena sold to Marcellus de Abrew Abeysingha under the Waste Lands Ordinances.



Surveyor-General's Office,
Colombo, May 12, 1914.

Scale of 8 Chains to an Inch.

G. K. THORNHILL,
for Acting Surveyor-General.

July 10, 1914.

W. E. WALT,
Special Officer.

Order under Section 2 of "The Waste Lands Ordinances of 1897, 1899, 1900, and 1903,"
declaring Lands to be Crown Property.

In the matter of the lands commonly called and known as Taradenikanda (reservations for stream), situate in the village of Kotadeniya, in Udugaha pattu of Hapitigam korale of the Negombo District, in the Western Province, and of "The Waste Lands Ordinances of 1897, 1899, 1900, and 1903."

THE notice required by section 1 of "The Waste Lands Ordinances of 1897, 1899, 1900, and 1903," having been duly published in manner prescribed by that section in respect of the above-named lands (*vide* Notice No. 5,229), and no claim having been made to the said lands or to any interest therein within the period of three months from the date specified in the said notice, I, Herbert Ward Milligan, Assistant Government Agent, Colombo and Negombo Districts, under and by virtue of the powers vested in me in that behalf by section 2 of the said Ordinances, do hereby on September 18, 1914, order and declare that the said lands, as more fully described herein below, situate in the village of Kotadeniya, in Udugaha pattu of Hapitigam korale of the Negombo District, in the Western Province, and shown as lots 5231 and 5234 in preliminary plan 15,400 and in the annexed diagrams, and containing in extent 3 acres 1 rood and 35 perches, are the property of the Crown.

Description of the Lands referred to.

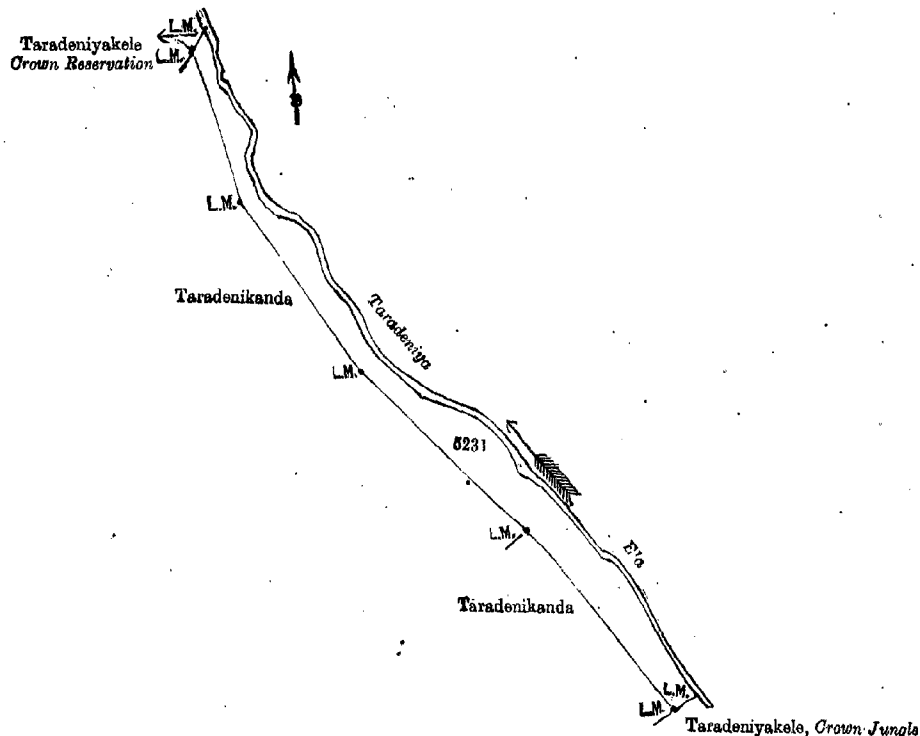
The following lots situated in the village of Kotadeniya, in Udugaha pattu of Hapitigam korale of the Negombo District, in the Western Province, as described in the annexed diagrams:—

PART I.

Preliminary plan 15,400.

Lot.	Name of Land.	Extent, A. R. P.
5231	Taradenikanda (reservation for stream)	1 2 8

and bounded as follows: on the north by Taradeniyakele, Crown reservation; on the east by Taradeniya-ela; on the south by Taradeniyakele, Crown jungle; on the west by Taradenikanda sold by the Crown to Ranhotpedige Kirisaduwa and others and Taradenikanda sold by the Crown to M. L. A. Caffoor Lebbe and another.



Surveyor-General's Office,
Colombo, March 24, 1914.

Scale of 4 Chains to an Inch.

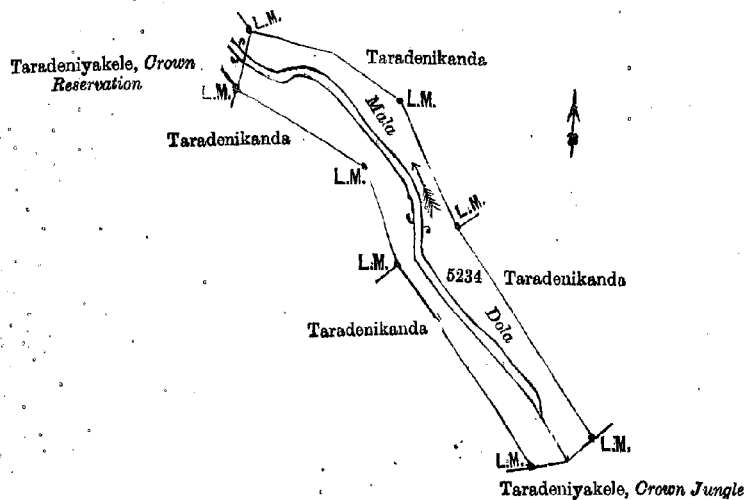
C. R. LUNDIE,
for Acting Surveyor-General.

PART II.

Preliminary plan 15,400.

Lot.	Name of Land.	Extent, A. R. P.
5234	Taradenikanda (reservation for stream)	1 3 27

and bounded as follows: on the north by Taradenikanda sold by the Crown to M. L. A. Caffoor Lebbe and another; on the east by Taradenikanda sold by the Crown to Periamange Siman and another; on the south by Taradeniyakele, Crown jungle; on the west by Taradenikanda sold by the Crown to Ranhotpedige Kiribandiya and another, Taradenikanda sold by the Crown to Diungalpedige Thembiliya and others and Taradeniyakele, Crown reservation.



Surveyor-General's Office,
Colombo, March 24, 1914.

Scale of 4 Chains to an Inch.

C. R. LUNDIE,
for Acting Surveyor-General.

H. MILLIGAN,
Assistant Government Agent, Colombo
and Negombo Districts.

September 18, 1914.

**Order under Section 2 of "The Waste Lands Ordinances of 1897, 1899, 1900, and 1903,"
declaring Lands to be Crown Property.**

In the matter of the lands commonly called and known as Wilikulakanda (reservations for water-course and footpath), situate in the village of Botale, in Udugaha pattu of Hapitigam korale of the Negombo District, in the Western Province, and of "The Waste Lands Ordinances of 1897, 1899, 1900, and 1903."

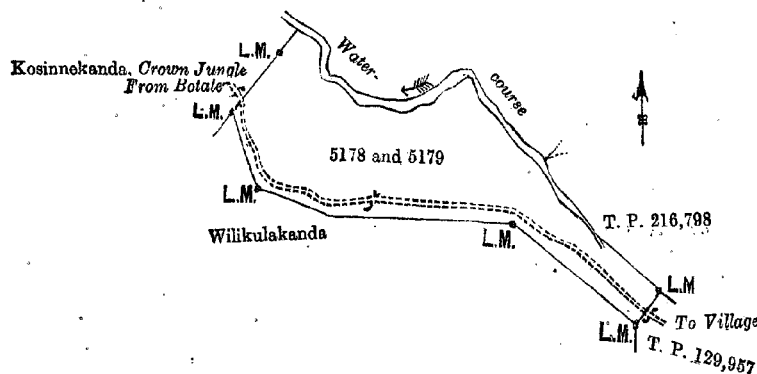
THE notice required by section 1 of "The Waste Lands Ordinances of 1897, 1899, 1900, and 1903," having been duly published in manner prescribed by that section in respect of the above-named lands (*vide* Notice No. 5,231), and no claim having been made to the said lands or to any interest therein within the period of three months from the date specified in the said notice, I, Herbert Ward Milligan, Assistant Government Agent, Colombo and Negombo Districts, under and by virtue of the powers vested in me in that behalf by section 2 of the said Ordinances, do hereby on September 18, 1914, order and declare that the said lands, as more fully described herein below, situate in the village of Botale, in Udugaha pattu of Hapitigam korale of the Negombo District, in the Western Province, and shown as lots 5178 and 5179 in preliminary plan 15,389 and in the annexed diagram, and containing in extent 2 acres 1 rood and 9 perches, are the property of the Crown.

Description of the Lands referred to.

The following lots situated in the village of Botale, in Udugaha pattu of Hapitigam korale of the Negombo District in the Western Province, as described in the annexed diagram :—

Lot.	Name of Land.	Extent, A. R. P.
5178 ..	Wilikulakanda (reservation for water-course) 1 3 36
5179 ..	Wilikulakanda (reservation for footpath) 0 1 13
		2 1 9

and bounded as follows : on the north by water-course and the land depicted in title plan No. 216,798 ; on the east by the land depicted in title plan No. 129,957 ; on the south by Wilikulakanda sold by the Crown to Sir S. C. Obeyesekere ; on the west by Kosinnekanda, Crown jungle.



Surveyor-General's Office,
Colombo, March 24, 1914.

Scale of 4 Chains to an Inch.

C. R. LUNDIE,
for Acting Surveyor-General.

H. MILLIGAN,
Assistant Government Agent, Colombo
and Negombo Districts.

September 18, 1914.

**Order under Section 2 of "The Waste Lands Ordinances of 1897, 1899, 1900, and 1903,"
declaring Lands to be Crown Property.**

In the matter of the lands commonly called and known as Labugankandekela (reservations for stream), situate in the village of Udagama, in Meda pattu of Hewagam korale of the Colombo District, in the Western Province, and of "The Waste Lands Ordinances of 1897, 1899, 1900, and 1903."

THE notice required by section 1 of "The Waste Lands Ordinances of 1897, 1899, 1900, and 1903," having been duly published in manner prescribed by that section in respect of the above-named lands (*vide* Notice No. 5,230), and no claim having been made to the said lands or to any interest therein within the period of three months from the date specified in the said notice, I, Herbert Ward Milligan, Assistant Government Agent, Colombo and Negombo Districts, under and by virtue of the powers vested in me in that behalf by section 2 of the said Ordinances, do hereby on September 18, 1914, order and declare that the said lands, as more fully described herein below, situate in the village of Udagama, in Meda pattu of Hewagam korale of the Colombo District, in the Western Province, and shown as lots 3521, 3526½, 3527, and 3529 in preliminary plan 14,946 and in the annexed diagrams, and containing in extent about 2 acres and 21 perches, are the property of the Crown.

Description of the Lands referred to.

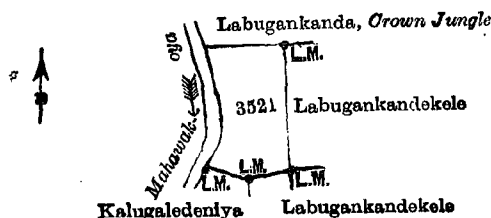
The following lots situated in the village of Udagama, in Meda pattu of Hewagam korale of the Colombo District, in the Western Province, as described in the annexed diagrams:—

PART I.

Preliminary plan 14,946

Lot.	Name of Land.	Extent, A. R. P.
3521	Labugankandekela (reservation for stream)	0 1 37

and bounded as follows: on the north by Labugankanda, Crown jungle; on the east by Labugankandekela sold by the Crown to Dodangodage Babu Appu and another; on the south by Labugankandekela sold by the Crown to Mapahenage Peter Sinno and Kalugaladeniya settled on certificate of quiet possession; on the west by Mahawak-oya.



Surveyor-General's Office,
Colombo, March 24, 1914.

Scale of 4 Chains to an Inch.

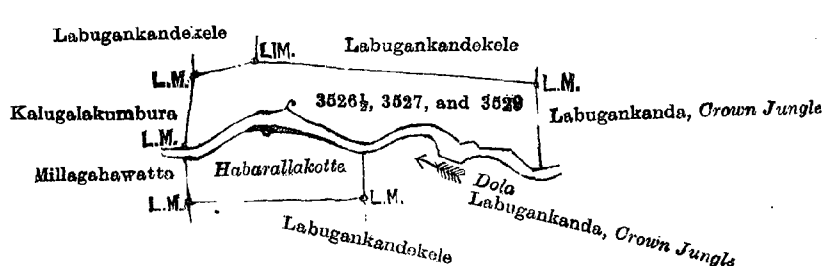
C. R. LUNDIE,
for Acting Surveyor-General.

PART II.

Preliminary plan 14,946.

Lot.	Name of Land.	Extent, A. R. P.
3526½	Labugankandekela (reservation for stream)	0 0 33
3527	Do. (do.)	0 3 25
3529	Do. (do.)	0 2 6
		1 2 24

and bounded as follows: on the north by Labugankandekela sold by the Crown to Mapatunage Peter Singho and another; on the east by Labugankanda, Crown jungle; on the south by Habarallakotte-dola, Labugankanda, Crown jungle, and Labugankandekela sold by the Crown to Harankahawatta Vidanelage Peter Singho of Udagama; on the west by Millagahawatta claimed by Padukkage Malhami and others and Kalugalakumbura settled on certificate of quiet possession.



Surveyor-General's Office,
Colombo, March 24, 1914.

Scale of 4 Chains to an Inch.

C. R. LUNDIE,
for Acting Surveyor-General.

September 18, 1914.

H. MILLIGAN,
Assistant Government Agent, Colombo
and Negombo Districts.

**Order under Section 2 of "The Waste Lands Ordinances of 1897, 1899, 1900, and 1903,"
declaring Lands to be Crown Property.**

In the matter of the lands commonly called and known as Kajugahakanatta (reservations for footpath), situate in the village of Dampe, in Meda pattu of Hewagam korale of the Colombo District, in the Western Province, and of "The Waste Lands Ordinances of 1897, 1899, 1900, and 1903."


THE notice required by section 1 of "The Waste Lands Ordinances of 1897, 1899, 1900, and 1903," having been duly published in manner proscribed by that section in respect of the above-named lands (*vide* Notice No. 5,228), and no claim having been made to the said lands or to any interest therein within the period of three months from the date specified in the said notice, I, Herbert Ward Milligan, Assistant Government Agent, Colombo and Negombo Districts, under and by virtue of the powers vested in me in that behalf by section 2 of the said Ordinances, do hereby on September 18, 1914, order and declare that the said lands, as more fully described herein below, situate in the village of Dampe, in Meda pattu of Hewagam korale of the Colombo District, in the Western Province, and shown as lots 5256 and 5258 in preliminary plan 15,406 and in the annexed diagram, and containing in extent about 12 perches, are the property of the Crown.

Description of the Lands referred to.

The following lots situated in the village of Dampe, in Meda pattu of Hewagam korale of the Colombo District, in the Western Province, as described in the annexed diagram:—

		Preliminary plan 15,406.		Extent, A. R. P.		
Lot.		Name of Land.				
5256	..	Kajugahakanatta (reservation for footpath)	0	0 5
5258	..	Do. (do.)	0	0 7
					<u>0 0 12</u>	

and bounded as follows: on the north by Kajugahakanatta sold by the Crown to Hewaradage Salma Fernando and Kajugahakanatta sold by the Crown to Ranhaluradage Jona Fernando; on the east by Kajugahakanattelanda, Crown jungle; on the south by footpath and Crown reservation; on the west by Kajugahakanatta claimed by Juanchi Fernando.



Surveyor-General's Office,
Colombo, March 24, 1914.

Scale of 4 Chains to an Inch.

C. R. LUNDIE,
for Acting Surveyor-General.

September 18, 1914.

H. MILLIGAN,
Assistant Government Agent, Colombo
and Negombo Districts.