



Ceylon Government Gazette

Published by Authority.

No. 6,706 — FRIDAY, MARCH 26, 1915.

PART I.—General: Minutes, Proclamations, Appointments, and General Government Notifications.
 PART II.—Legal and Judicial.
 PART III.—Provincial Administration.
 PART IV.—Land Settlement.
 PART V.—Mercantile, Marine, Municipal, Local, &c.

Separate paging is given to each Part in order that it may be filed separately.

Part IV.—Land Settlement.

	PAGE	PAGE	
Preliminary Notices	339	Final Orders	348

PRELIMINARY NOTICES.

Anuradhapura Notice No. 5,529.

Notice under "The Waste Lands Ordinances of 1897, 1899, 1900, and 1903."

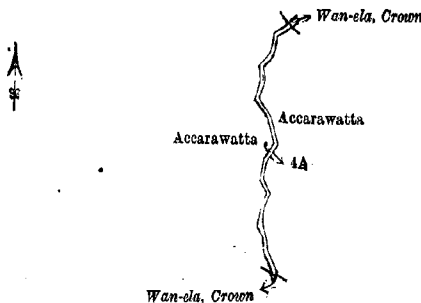
TAKE notice that unless within three months from March 26, 1915, the persons, if any, who claim any interest in the land hereinafter mentioned make claim in person or in writing to the said land or to some interest therein to T. G. Willett, Esq., Special Officer appointed under section 28 of "The Waste Lands Ordinances of 1897, 1899, 1900, and 1903," at his office at Fort, Colombo:

Such Special Officer, in pursuance of the powers vested in him by the said Ordinances, will declare by writing under his hand that the land, to which no claim has been made, is the property of the Crown.

T. G. WILLETT,
Special Officer.

Description of the Land referred to.

The land commonly called or known as Angunachiya Wan-ela (stream), situated in the village of Angunachiya, in the Kandu tulana of the Kadawat korale of the Nuwaragam palata, in the North-Central Province, containing in extent 28 perches, shown as lot 4A in preliminary plan 570 and in the annexed diagram; and bounded as follows: on the north by Wan-ela declared to be the property of the Crown under the Waste Lands Ordinances; on the east by Accarawatta claimed by Lapaya, Vel-Padia, and others; on the south by Wan-ela declared to be the property to the Crown under the Waste Lands Ordinances; on the west by Accarawatta claimed by Lapaya, Vel-Padia, and others.



Scale of 8 Chains to an Inch.

Surveyor-General's Office,
Colombo, January 20, 1915.

Anuradhapura S. O. 13—1915.

G. K. THORNHILL,
for Surveyor-General.

Anuradhapura Notice No. 5,530.

Notice under "The Waste Lands Ordinances of 1897, 1899, 1900, and 1903,"

TAKE notice that unless within three months from March 26, 1915, the persons, if any, who claim any interest in the lands hereinafter mentioned or in any one or more of such lands or to some interest therein make claim in person or in writing to the said lands or any of them or to some interest therein to T. G. Willett, Esq., Special Officer appointed under section 28 of "The Waste Lands Ordinances of 1897, 1899, 1900, and 1903," at his office at Fort, Colombo :

Such Special Officer, in pursuance of the powers vested in him by the said Ordinances, will declare by writing under his hand that the said lands, or such of them as to which no claim has been made, are the property of the Crown.

T. G. WILLETT,
Special Officer.

Description of the Lands referred to.

The following lots situated in the village of Katupuliyankulama, in the Wilachchiya tulana of the Willachchiya korale of the Nuwaragam palata, in the North-Central Province, as described in the annexed diagram :—

Preliminary plan 647.

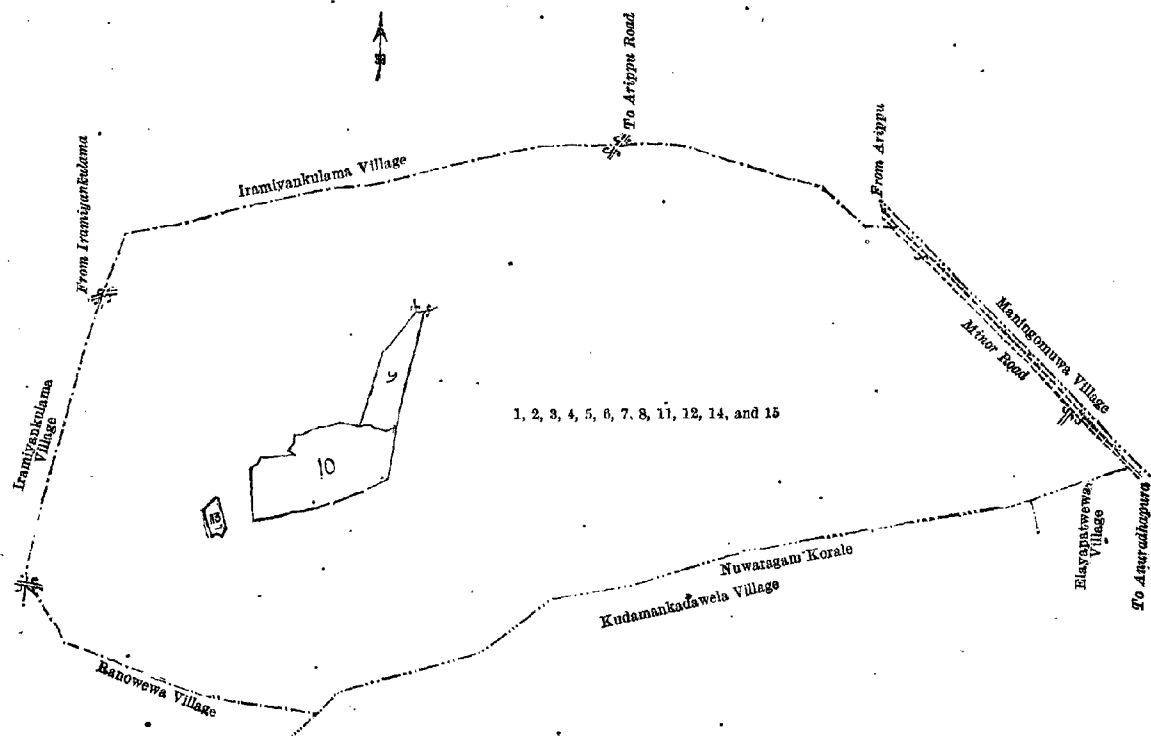
Lot.	Name of Land.	Extent, A. R. P.	Lot.	Name of Land.	Extent, A. R. P.
1 ..	Landa 130 0 33	8 ..	Landa (bund reservation) 1 3 2
2 ..	Pinpara 1 2 17	11 ..	Siyambalahawattehena 1 3 22
3 ..	Mukalana 175 1 16	12 ..	Rantholi-ela 0 3 37
4 ..	Mahapara 1 2 0	14 ..	Godakirillagahamukalana 15 1 25
5 ..	Dhalapuliyankulama-ela 0 3 7	15 ..	Adipara 0 0 7
6 ..	Adipara 0 0 1			
7 ..	Katupuliyankulama (tank) 43 2 30			373 0 37

and bounded as follows : on the north by the village limit of Iramiyankulama ; on the east by the boundary of the Nuwaragam korale, the village limit of Maningomuwa ; on the south by the boundary of Nuwaragam korale (the village limit of Elayapatwewa), (the village limit of Kudamankadawela), the village limit of Ranowewa ; on the west by the village limit of Iramiyankulama.

NOTE.—The following lots lying within the above boundaries are excluded from this notice, and their aggregate acreage of 12 acres 2 roods and 7 perches is not included in the acreage of 373 acres and 37 perches given above :—

Preliminary plan 647.

Lot.	Name of Land.	Extent, A. R. P.
9 ..	Migahawatta 2 3 37
10 ..	Siyambalahakumbura 9 0 4
13 ..	Pahalapurawela 0 2 6
		12 2 7



Surveyor-General's Office,
Colombo, January 28, 1915.

Scale of 16 Chains to an Inch.

Anuradhapura S. O. 14—1915.

G. K. THORNHILL,
for Surveyor-General.

Anuradhapura Notice No. 5,531.**Notice under "The Waste Lands Ordinances of 1897, 1899, 1900, and 1903."**

TAKE notice that unless within three months from March 26, 1915, the persons, if any, who claim any interest in the lands hereinafter mentioned or in any one or more of such lands or to some interest therein make claim in person or in writing to the said lands or any of them or to some interest therein to T. G. Willett, Esq., Special Officer appointed under section 28 of "The Waste Lands Ordinances of 1897, 1899, 1900, and 1903," at his office at Fort, Colombo:

Such Special Officer, in pursuance of the powers vested in him by the said Ordinances, will declare by writing under his hand that the said lands, or such of them as to which no claim has been made, are the property of the Crown.

T. G. WILLETT,
Special Officer.

Description of the Lands referred to.

The following lots situated in the village of Konketupotana, in the Ihalakendetulana of the Kende korale of the Nuwaragam palata, in the North-Central Province, as described in the annexed diagram:—

Preliminary plan 607.

Lot.	Name of Land.	Extent, A. R. P.	Lot.	Name of Land.	Extent, A. R. P.
1 ..	Godakirigahalanda 100 2 12	15 ..	Rampatwila-oya (stream) 5 1 17
1A ..	Do. 13 2 37	16 ..	Duwa (island) 0 0 37
1B ..	Do. 0 0 37	17 ..	Adipara (footpath) 0 0 4
1C ..	Do. 1 1 20	18 ..	Ela 0 0 14
2 ..	Kudamoratotanyayamukalana 26 1 30	19 ..	Do. 0 1 20
2A ..	Do. 7 3 36	20 ..	Adipara (footpath) 0 0 2
2B ..	Do. 1 3 4	21 ..	Do. (do.) 0 0 22
2C ..	Do. 2 0 5	22 ..	Do. (do.) 0 0 16
3 ..	Konketupotanewewa (tank and bund) 69 2 36	23 ..	Do. (do.) 0 0 8
4 ..	Kahambiliyahena 15 1 0	24 ..	Ela 0 1 4
5 ..	Mahamoratotannukalana 248 3 0	25 ..	Adipara (footpath) 0 0 18
5A ..	Do. 0 1 0	26 ..	Do. (do.) 0 0 23
5B ..	Do. 0 0 5	27 ..	Do. (do.) 0 0 8
5C ..	Do. 0 2 2	28 ..	Do. (do.) 0 0 36
9A ..	Accareidama 0 2 19			
13 ..	Tisbamba 1 2 16			499 0 21
14 ..	Reservation for tank and bund 1 0 13			

and bounded as follows: on the north by the village limit of Ikirigollewa, the village limit of Dunuwattegama; on the east by the village limit of Dunuwattegama; on the south by the Rampatwila-oya (the boundary of the Kanadara korale); on the west by the Rampatwila-oya (the boundary of the Kanadara korale), the village limit of Gonapetiya.

NOTE.—The following lots lying within the above boundaries are excluded from this notice, and their aggregate acreage of 44 acres 1 rood and 18 perches is not included in the acreage of 499 acres and 21 perches given above:—

Preliminary plan 607.

Lot.	Name of Land.	Extent, A. R. P.	Lot.	Name of Land.	Extent, A. R. P.
5D ..	Mahamoratotannukalana 2 0 22	10 ..	Accarewela (parts of T. Ps. 214,817 and 143,209) 3 0 4
5E ..	Do. 1 1 33		Do. 0 1 22
5F ..	Do. 1 1 21	10A ..	Do. 0 3 23
5G ..	Do. 2 0 0	11 ..	Gangoda (T. P. 156,199) 0 0 26
6 ..	Landukele (T. P. 221,311) 3 2 26	11A ..	Do. 0 0 25
6A ..	Landukele 0 0 18	11B ..	Do. 1 0 22
7 ..	Paranawela 23 0 28	12 ..	Do. 44 1 18
7A ..	Do. 0 2 32			
8 ..	Accarewela (T. P. 273,594) 1 0 32			
9 ..	Accareidama (parts of T. Ps. 214,817 and 143,209) 2 3 4			

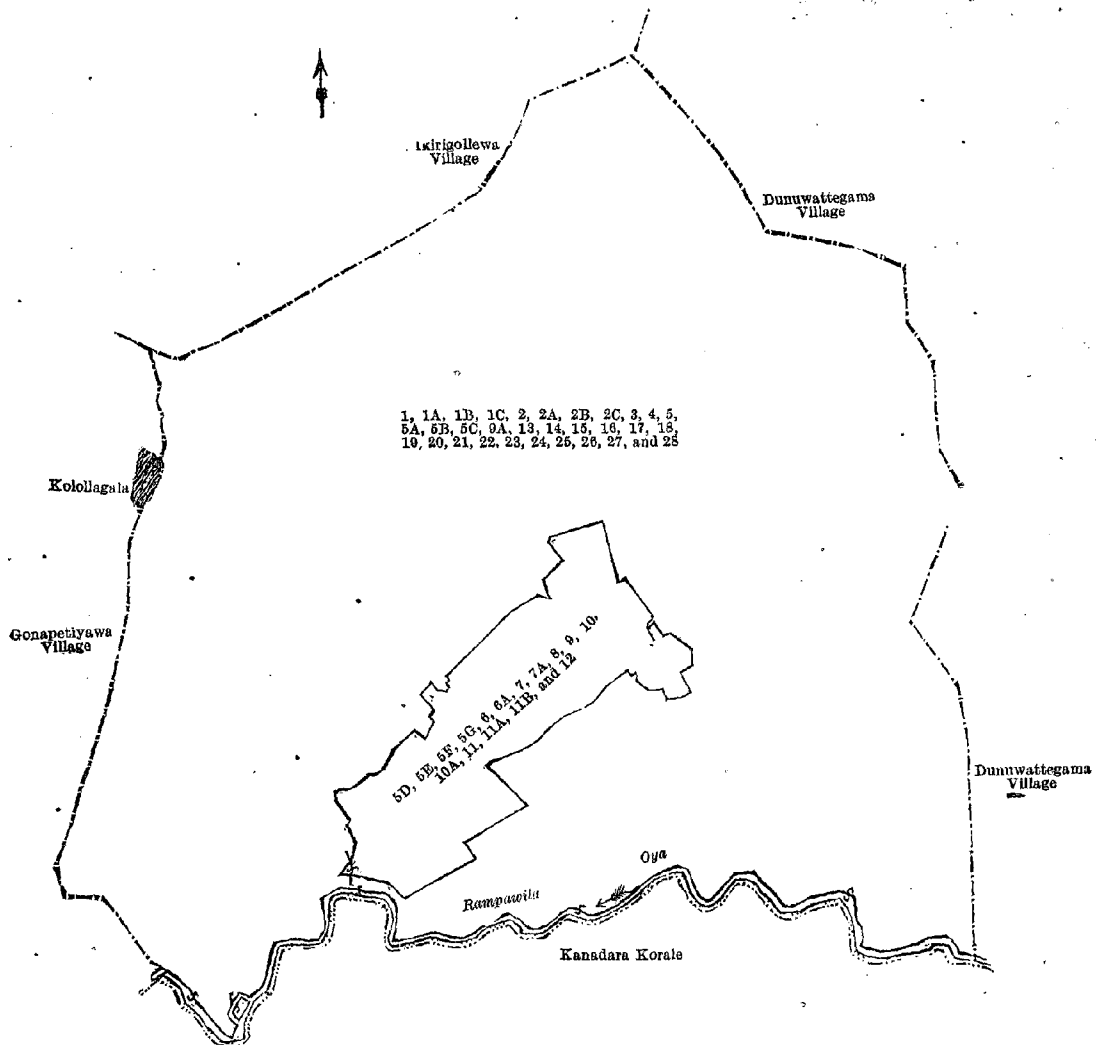
[For Diagram see page 342.]

Kurunegala Notice No. 5,532.**Notice under "The Waste Lands Ordinances of 1897, 1899, 1900, and 1903."**

TAKE notice that unless within three months from March 26, 1915, the persons, if any, who claim any interest in the lands hereinafter mentioned or in any one or more of such lands or to some interest therein make claim in person or in writing to the said lands or any of them or to some interest therein to N. A. Hampton, Esq., Special Officer appointed under section 28 of "The Waste Lands Ordinances of 1897, 1899, 1900, and 1903," at his office at Fort, Colombo:

Such Special Officer, in pursuance of the powers vested in him by the said Ordinances, will declare by writing under his hand that the said lands, or such of them as to which no claim has been made, are the property of the Crown.

N. A. HAMPTON,
Special Officer.



Surveyor-General's Office,
Colombo, January 4, 1915.

Scale of 16 Chains to an Inch.

G. K. THORNHILL
for Surveyor-General.

Anuradhapura S. O. 15—1915.

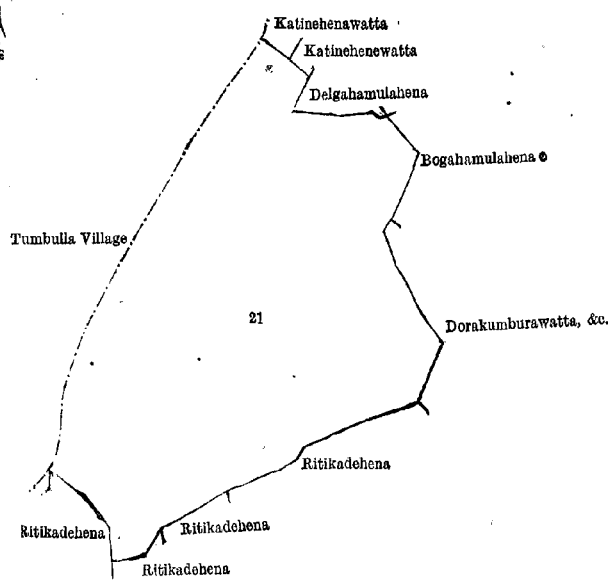
Description of the Lands referred to.

The following lots situated in the village of Abbowa, in the Udukaha Korale South of the Dambadeni hatpattu of the Kurunegala District, in the North-Western Province, as described in the annexed diagrams:—

I.—Preliminary plan 479.

Lot.	Name of Land.	Extent, A. R. P.
21	Ritigadagalkanda (rock)	6 3 10

and bounded as follows: on the north by Katinehenewatta claimed by Rankotpedige Kariya, Katinehenewatta claimed by Rantiran Pedige Abadda, Delgahamulahena claimed by Rankotpedige Samara, Pancha, and another; on the east by Bogahamulahena claimed by Ilandaripedige Horatala, Dorakumburawatta, &c., claimed by R. P. Kiriya and others; on the south by Ritikadehena claimed by Ilandaripedige Horatala, Ritikadehena claimed by Ilandaripedige Sita and others, Ritikadehena claimed by Rajapakapedige Sendiriya; on the west by Ritikadehena claimed by Ilandaripedige Poola and others, the village limit of Tumbulla.



Surveyor-General's Office,
Colombo, January 28, 1914.

Scale of 4 Chains to an Inch.

G. K. THORNHILL,
for Surveyor-General.

II.—Preliminary plan 479.

Lot.	Name of Land.	Extent, A. R. P.
41½	Part of Mala-ela	0 0 8

and bounded as follows: on the north by the village limit of Humbuluwa (part of Mala-ela); on the east by the village limit of Humbuluwa; on the south by Halgahamulawatta claimed by H. P. Lebuna of Horanapetta; on the west by Bakmeegahakumburapillewa claimed by A. R. Rasa Marikkar.



Surveyor-General's Office,
Colombo, January 28, 1914.

Scale of 4 Chains to an Inch.

G. K. THORNHILL,
for Surveyor-General.

III.—Preliminary plan 479.

Lot.	Name of Land.	Extent, A. R. P.
59	Abbowawewa (tank)	6 2 34

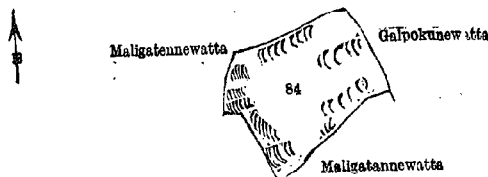
and bounded as follows: on the north by Wewagawakumbura claimed by Horatalpedige Setuwa, Hatamunekumbura claimed by H. P. Setuwa and others, an ela; on the east by an ela; on the south by an ela, Wewakumbura claimed by H. P. H. Duraya and others; on the west by Galagodewatta claimed by Karunahingeyalage Samandara, Wewagawahena claimed by Karunahingiyelai Horatala and Panaduraya, Wewagawakumbura claimed by Hapudirayalai Kiriya and others.

[For Diagram see page 344.]

IV.—Preliminary plan 479.

Lot.	Name of Land.	Extent, A. R. P.
84	Maligatennegala (rock)	0 3 30

and bounded as follows: on the north by Maligatennewatta claimed by Perumbalapedige Baiya and another; on the east by Galpokunewatta claimed by Mutugalpedige Menika; on the south by Maligatennewatta claimed by Nuwarapassapedige Tenna and others; on the west by Maligatennewatta claimed by Perumbalapedige Baiya and another.

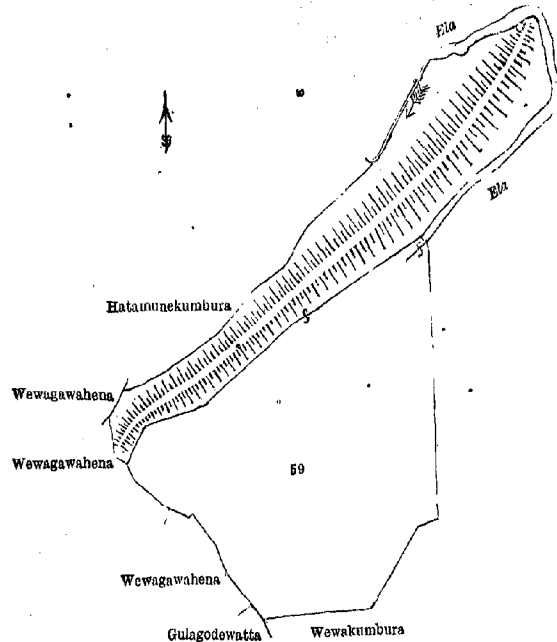


Surveyor-General's Office,
Colombo, January 28, 1914.

Scale of 4 Chains to an Inch.

G. K. THORNHILL,
for Surveyor-General.

Kurunegala S. O. 24—1915.



Scale of 4 Chains to an Inch.

Surveyor-General's Office,
Colombo, January 28, 1914.

G. K. THORNHILL,
for Surveyor-General.

Matara Notice No. 5,533.

Notice under "The Waste Lands Ordinances of 1897, 1899, 1900, and 1903."


TAKE notice that unless within three months from March 26, 1915, the persons, if any, who claim any interest in the land hereinafter mentioned appear before the Assistant Government Agent of the Matara District, at the Matara Kacheheri, and make claim to the said land or to some interest therein:

Such Assistant Government Agent, in pursuance of the powers in him vested by "The Waste Lands Ordinances of 1897, 1899, 1900, and 1903," will declare by writing under his hand that the said land, to which no claim has been made, is the property of the Crown.

G. F. R. BROWNING,
Assistant Government Agent.

Description of the Land referred to.

The land commonly called or known as Paluwattēhena, situated in the village of Siyambalagoda, in the Morawak korale of the Matara District, Southern Province, containing in extent 2 roods and 15 perches, and shown as lot 14C in block survey preliminary plan 12 and in the annexed diagram; and bounded as follows: on the north by the Village Committee path; on the east by Makumbura claimed by D. D. Abeysinghe and others; on the south by Kapahaduma claimed by Abara and others and Makumbura claimed by D. D. Abeysingha and others; on the west by Kapahadumā claimed by Abara and others.



Scale of 8 Chains to an Inch.

Surveyor-General's Office,
Colombo, December 7, 1914.

G. K. THORNHILL,
for Acting Surveyor-General.

Uva Notice No. 5,534.

Notice under "The Waste Lands Ordinances of 1897, 1899, 1900, and 1903."

TAKE notice that unless within three months from March 26, 1915, the persons, if any, who claim any interest in the land hereinafter mentioned appear before the Government Agent of the Province of Uva, at his office in Badulla, and make claim to the said land or to some interest therein:

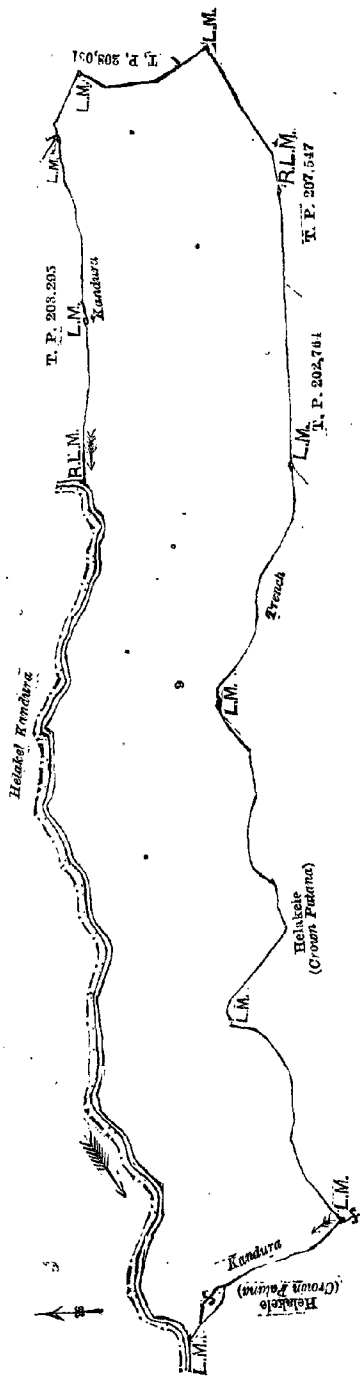
Such Government Agent, in pursuance of the powers in him vested by the said Ordinances, will declare by writing under his hand that the said land, to which no claim has been made, is the property of the Crown.

F. BARTLETT,
Government Agent.

Description of the Land referred to.

The land commonly called or known as Helakelepātana, situated in the village of Nawela, in the Kumbalwela korale of the Yatikinda division, in the Badulla District, Province of Uva, containing in extent 13 acres and 32 perches, shown as lot 9 in block survey preliminary plan 1 and in the annexed diagram; and bounded as follows: on the north

by Helakelokandura and land depicted in title plan 203,295; on the east by land depicted in title plan 208,081; on the south by lands depicted in title plans 207,547 and 202,764 and Helakele (Crown patana); and on the west by a kandura and Helakele (Crown patana).



Surveyor-General's Office,
Colombo, January 7, 1915.

Scale of 4 Chains to an Inch.

G. K. THORNHILL,
for Surveyor-General.

Kegalla Notice No. 5,535.

Notice under "The Waste Lands Ordinances of 1897, 1899, 1900, and 1903."

TAKE notice that unless within three months from March 26, 1915, the persons, if any, who claim any interest in the lands hereinafter mentioned or in any one or more of such lands make claim in person or in writing to the said lands or any of them or to some interest therein to the Assistant Government Agent of the Kegalla District, at the Kegalla Kachcheri:

Such Assistant Government Agent, in pursuance of the powers in him vested by the said Ordinances, will declare by writing under his hand that the said lands or such of them, as to which no claim has been made, are the property of the Crown.

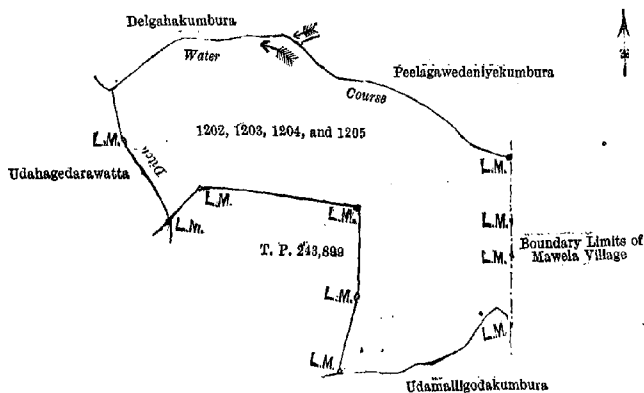
H. A. BURDEN,
Assistant Government Agent.

Description of the Lands referred to.

The following lots situated in the village of Molligoda, in the Ganne pattu of the Galboda korale of the Kegalla District, in the Province of Sabaragamuwa, as described in the annexed diagram :—

Lot.	Name of Land.	Preliminary plan 2,419.	Extent, A. B. P.
1202	Gokatuwemukulana (reservation for paddy fields)	..	2 1 37
1203	Do.	..	0 3 2
1204	Do.	..	0 2 15
1205	Do. (reservation for paddy fields)	..	0 3 26
			4 3 0

and bounded as follows : on the north by Delgahakumbura claimed by Mudalihami and others ; on the west by T. P. 243,899, Udahagedarawatta claimed by Ukku Menika ; on the south by Udamolligodakumbura claimed by Pinhamy and others ; and on the east by Peelagawadeniyakumbura claimed by Panchirala and the boundary limits of Mawela village.



Surveyor-General's Office,
Colombo, July 9, 1914.

Scale of 4 Chains to an Inch.

C. R. LUNDIE,
for Acting Surveyor-General.

Kegalla Notice No. 5,536.**Notice under "The Waste Lands Ordinances of 1897, 1899, 1900, and 1903."**

TAKE notice that unless within three months from March 26, 1915, the persons, if any, who claim any interest in the lands hereinafter mentioned or in any one or more of such lands make claim in person or in writing to the said lands or any of them or to some interest therein to the Assistant Government Agent of the Kegalla District, at the Kegalla Kacheheri :

Such Assistant Government Agent, in pursuance of the powers in him vested by the said Ordinances, will declare by writing under his hand that the said lands or such of them, as to which no claim has been made, are the property of the Crown.

H. A. BURDEN,
Assistant Government Agent.

Description of the Lands referred to.

The following lots situated in the village of Mawela, in the Ganne pattu of the Galboda korale of the Kegalla District, in the Province of Sabaragamuwa, as described in the annexed diagram :—

Lot.	Name of Land.	Preliminary plan 2,419.	Extent, A. B. P.
1200	Puwakgahadeniyamukulana (reservation for paddy fields)	..	1 0 21
1201	Do.	..	10 0 27
			11 1 8

and bounded as follows : on the north by Ithalabudeniyeakumbura claimed by D. Siyatu and Nabirittahena claimed by Hendrick Appu ; on the west by Deniyawattahena claimed by Panchi Menika, Udamolligodagawahena claimed by Panabokka Ratamahatmaya, Buluwehena claimed by Kiri Banda and others ; on the south by Ratmalehena claimed by Kiri Banda and others ; and on the east by Pathayayahena claimed by Panabokka Ratamahatmaya and others, Buluwehena claimed by Kiri Banda and others, and Ratmalehena claimed by Kiri Banda and others.

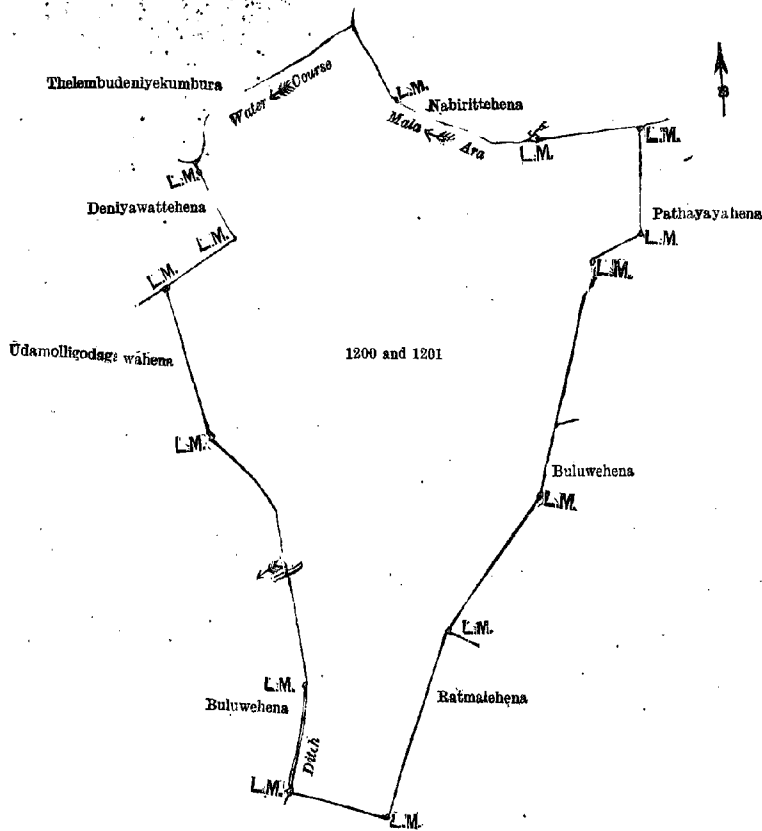
[For Diagram see page 347.]

Kegalla Notice No. 5,537.**Notice under "The Waste Lands Ordinances of 1897, 1899, 1900, and 1903."**

TAKE notice that unless within three months from March 26, 1915, the persons, if any, who claim any interest in the land hereinafter mentioned make claim in person or in writing to the said land or to some interest therein to the Assistant Government Agent of the Kegalla District, at the Kegalla Kacheheri :

Such Assistant Government Agent, in pursuance of the powers in him vested by the said Ordinances, will declare by writing under his hand that the said land, to which no claim has been made, is the property of the Crown.

H. A. BURDEN,
Assistant Government Agent.



Surveyor-General's Office,
Colombo, July 9, 1914.

Scale of 4 Chains to an Inch.

C. R. LUNDIE,
for Acting Surveyor-General.

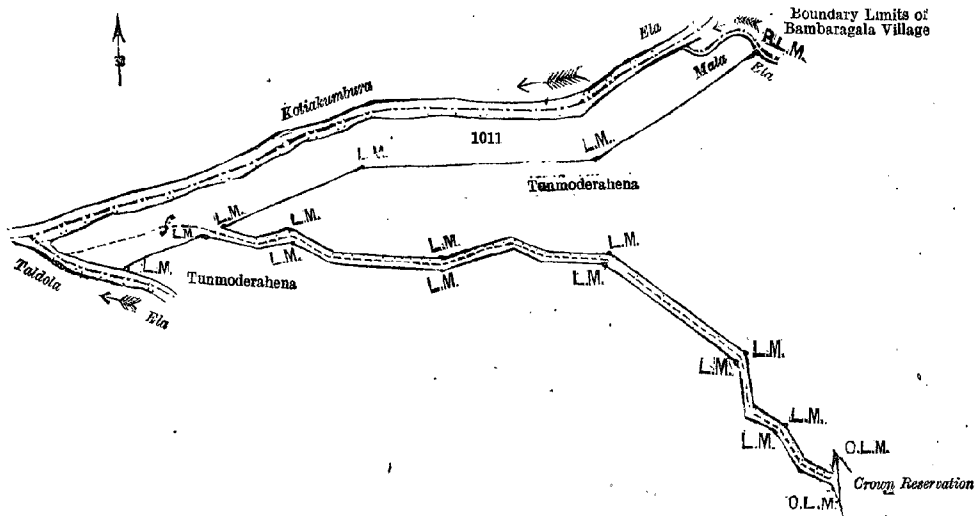
Description of the Land referred to.

The following lot situated in the village of Arukgammana, in the Kandupita Pattu South of the Beligal korale of the Kegalla District, in the Province of Sabaragamuwa, as described in the annexed diagram :—

Preliminary plan 2,349.

Lot.	Name of Land.	Extent, A. B. P.
1101	Tunmoderahena (reservation for ela and footpath)	2 0 36

and bounded as follows : on the north by Kotiakumbura-ela ; on the west by Taldola-ela ; on the east by the boundary limits of Bambaragala village ; and on the south by Tunmoderahena sold by Crown to Madamperuma Arachchillage Siyatuhami, Vedarala, and others of Arukgammana.



Surveyor-General's Office,
Colombo, July 9, 1914.

Scale of 4 Chains to an Inch.

C. R. LUNDIE,
for Acting Surveyor-General.

FINAL ORDERS.

Galle S. O. No. 356.

Order under Section 4, Sub-section (1), of "The Waste Lands Ordinances of 1897, 1899, 1900, and 1903."

In the matter of the lands commonly called or known as Palagalahena, situate in the village of Gigungmaduwa, in the Hinidum pattu of the Galle District, in the Southern Province, and of "The Waste Lands Ordinances of 1897, 1899, 1900, and 1903."

WHEREAS in pursuance of section 1 of the said Ordinances it was duly declared and notified on April 2, 1909, that if no claim to the lands commonly called or known as Palagalahena, situate in the village of Gigungmaduwa, in the Hinidum pattu of the Galle District, in the Southern Province, containing in extent 5 acres 1 rood and 7 perches, and shown as lots 18A, 18B, 23A1 in preliminary plan 482 and in the annexed diagram, was made to John Still, Special Officer appointed under section 28 of the said Ordinances, within the period of three months from the date specified in the said notice, such lands would be declared the property of the Crown, and dealt with on account of the Crown (*vide* Notice No. 3,394):

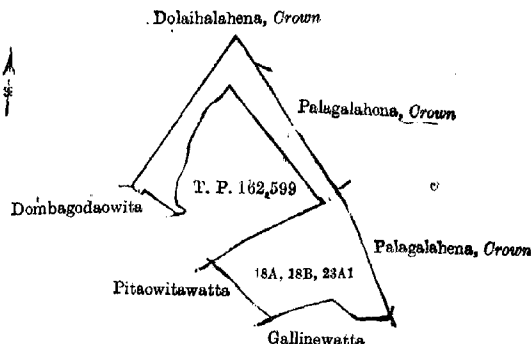
And whereas (1) Kariyawasangodage Arnolis de Silva, (2) ditto Andreas de Silva, (3) ditto Elias de Silva, (4) ditto Endoris de Silva, (5) ditto Niculas de Silva made claim thereto, and I, Harry Chambers, Toller, Special Officer appointed under section 28 of the said Ordinances, made due inquiry into such claim, and whereas the said claimants and I, with the consent of His Excellency the Governor, came to an agreement in writing dated October 25, 1911, concerning the said lands, under section 4, sub-section (1), of the said Ordinances, whereby it was agreed that the said claimants should be declared the purchasers of the said lands upon payment, on or before December 5, 1911, to the Settlement Officer, of a sum of Fifty Rupees only (Rs. 50), as the purchase amount of the said lands, and whereas the said amount has been duly paid by the said claimants, they are hereby in pursuance of the agreement afore-mentioned, declared to be the purchasers of the said lands, as more fully described herein below.

Description of the Lands referred to.

The following lots situated in the village of Gigungmaduwa, in the Hinidum pattu of the Galle District, in the Southern Province, as described in the annexed diagram:—

Lot.	Name of Land.	Preliminary plan 482.	Extent, A. R. P.
18A ..	Palagalahena	3 0 32
18B ..	Do.	0 1 31
23A1 ..	Do.	1 2 24
			5 1 7

and bounded as follows: on the north by Dolalahahena to be declared the property of the Crown under the Waste Lands Ordinances, Palagalahena to be declared the property of the Crown under the Waste Lands Ordinances; on the east by Palagalahena to be declared the property of the Crown under the Waste Lands Ordinances; on the south by Gallinewatta claimed by Abesinge Porolis de Silva and others; on the west by Pitaowitawatta claimed by Vitanage Hinni Baba, T. P. 162,599, Dombagodaowita claimed by Jayawickrema Arnolis de Silva and others.



Surveyor-General's Office,
Colombo, January 3, 1914.

Scale of 8 Chains to an Inch.

A. H. G. DAWSON,
for Surveyor-General.

H. C. TOLLER,
Special Officer.

March 6, 1914.

Hambantota S. O. No. 1,195.

Order under Section 2 of "The Waste Lands Ordinances of 1897, 1899, 1900, and 1903,"
declaring Lands to be Crown Property.

In the matter of the lands commonly called or known as Gansabhawa path, Ihalawatta, &c., situate in the village of Kudagalara, in the East Giruwa pattu of the Hambantota District, in the Southern Province, and of "The Waste Lands Ordinances of 1897, 1899, 1900, and 1903."

THE notice required by section 1 of "The Waste Lands Ordinances of 1897, 1899, 1900, and 1903," having been duly published in manner prescribed by that section in respect of the above-named lands (*vide* Notice No. 5,213), and no claim having been made to the said lands or to any interest therein within the period of three months from the date specified in the said notice, I, Frederick Lewis, Special Officer appointed under section 28 of the said Ordinances, under and by virtue of the powers vested in me in that behalf by section 2 of the said Ordinances, do hereby on September 14, 1914, order and declare that the said lands, as more fully described herein below, situate in the village of Kudagalara, in the East Giruwa pattu of the Hambantota District, in the Southern Province, and shown as lots 11D, 12J, 12G, 12G1, 48, 71A in preliminary plan 399, and in the annexed diagram, and containing in extent 1 acre 3 roods and 35 perches, are the property of the Crown.

Description of the Lands referred to.

The following lots situated in the village of Kudagalara, in the East Giruwa pattu of the Hambantota District, in the Southern Province, as described in the annexed diagrams:—

I.—Preliminary plan 399.

Lot.	Name of Land.	Extent, A. R. P.
11D	Gansabhawa path	0 0 12
12J	Do.	0 0 4
		0 0 16

and bounded as follows: on the north by part of Gansabhawa path; on the east by Yodakandiyakoratuwa claimed by the heirs of Middeniachchige Dingi Appu, Burutegahawatta claimed by Middeniachchige Babahamy; on the south by part of Gansabhawa path; on the west by Kahatagahakoratuwa claimed by Peramuni Achchi Siriwardena Vitaranage Don Nikulas.



Surveyor-General's Office,
Colombo, July 25, 1912

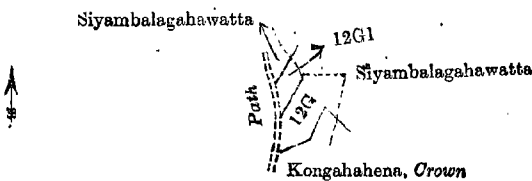
Scale of 8 Chains to an Inch.

A. H. G. DAWSON,
for Surveyor-General.

II.—Preliminary plan 399.

Lot	Name of Land.	Extent, A. R. P.
12G	Ihalawatta	0 2 12
12G1	Do.	0 1 4
		0 3 16

and bounded as follows: on the north and east by Siyambalagahawatta claimed by Amarakonge Allis Appu; on the south by Kongahahena declared to be the property of the Crown under the Waste Lands Ordinances; on the west by a path. Siyambalagahawatta sold by the Crown.



Surveyor-General's Office,
Colombo, July 25, 1912.

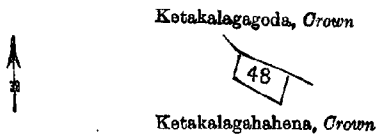
Scale of 8 Chains to an Inch.

A. H. G. DAWSON,
for Surveyor-General.

III.—Preliminary plan 399.

Lot.	Name of Land.	Extent, A. R. P.
48	Pelabogahawatta	0 1 9

and bounded as follows: on the north, by Ketakalagagoda to be declared the property of the Crown under the Waste Lands Ordinances; on the east, south, and west by Ketakalagahahena to be declared the property of the Crown under the Waste Lands Ordinances.



Surveyor-General's Office,
Colombo, July 25, 1912.

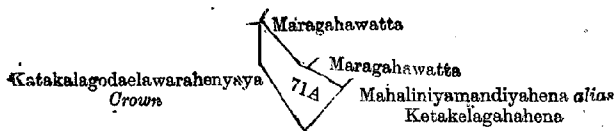
Scale of 8 Chains to an Inch.

A. H. G. DAWSON,
for Surveyor-General.

IV.—Preliminary plan 399.

Lot.	Name of Land.	Extent, A. R. P.
71A	Mahalihiniyamandiawatta	0 2 34

and bounded as follows: on the north by Maragahawatta claimed by Wijesinkankanange Don Davith; on the east by Maragahawatta claimed by Wijesinkankanange Don Davith, Mahalihiniyamandiyahena *alias* Ketakalagahahena claimed by ditto; on the south by Mahalihiniyamandiyahena *alias* Ketakalagahahena claimed by Wijesinkankanange Don Davith, Ketakalagodaelawarahenyaya declared to be the property of the Crown under the Waste Lands Ordinances; on the west by Ketakalagodaelawarahenyaya declared to be the property of the Crown under the Waste Lands Ordinances.



Surveyor-General's Office,
Colombo, March 7, 1914.

Scale of 8 Chains to an Inch.

A. H. G. DAWSON,
for Surveyor-General.

September 14, 1914.

FREDERICK LEWIS,
Special Officer.

Hambantota S. O. No. 1,186.**Order under Section 2 of "The Waste Lands Ordinances of 1897, 1899, 1900, and 1903,"
declaring Lands to be Crown Property.**

In the matter of the lands commonly called or known as Aliyawetunahenkella and Aliyawetunahena *alias* Kahatagahawattepangirikella, situate in the village of Muruthawela, in the West Giruwa pattu of the Hambantota District, in the Southern Province, and of the Waste Lands Ordinances of 1897, 1899, 1900, and 1903."


THE notice required by section 1 of "The Waste Lands Ordinances of 1897, 1899, 1900, and 1903," having been duly published in manner prescribed by that section in respect of the above-named lands (*vide* Notice No. 5,245), and no claim having been made to the said lands or to any interest therein within the period of three months from the date specified in the said notice, I, Mungo Tennent Archibald, Special Officer appointed under section 28 of the said Ordinances, under and by virtue of the powers vested in me in that behalf by section 2 of the said Ordinances, do hereby on October 7, 1914, order and declare that the said lands, as more fully described herein below, situate in the village of Muruthawela, in the West Giruwa pattu of the Hambantota District, in the Southern Province, and shown as lots 13E, 13A2, 13A½ in preliminary plan 229 and in the annexed diagram, and containing in extent 1 acre 1 rood and 26 perches, are the property of the Crown.

Description of the Lands referred to.

The following lots situated in the village of Muruthawela, in the West Giruwa pattu of the Hambantota District, in the Southern Province, as described in the annexed diagram:—

Lot.	Name of Land.	Extent, A. R. P.
13E ..	Aliyawetunahenkella (citronella overgrown) ..	0 0 36
13A2 ..	Do. (do.) ..	0 2 2
13A½ ..	Aliyawetunahena <i>alias</i> Kahatagahawattepangirikella (citronella overgrown) ..	0 2 28
		1 1 26

and bounded as follows: on the north by Aliyawetunahena belonging to the Crown; on the east by Wedamuttagehena claimed by Liyana Arachchige Kottan Appuhamy; on the south by T. P. 254,833; on the west by Aliyawetunahenkella claimed by Arachchige Juwanis.



Surveyor-General's Office,
Colombo, May 13, 1914.

Scale of 8 Chains to an Inch.

G. K. THORNHILL,
for Acting Surveyor-General.

M. T. ARCHIBALD,
Special Officer.

October 7, 1914.

Kurunegala S. O. No. 924.**Order under Section 2 of "The Waste Lands Ordinances of 1897, 1899, 1900, and 1903,"
declaring Lands to be Crown Property.**

In the matter of the lands commonly known or called as path, ela (stream), duwa (islet), &c., situate in the village of Nallura, in the Udukaha Korale East of the Dambadeni hatpattu of the Kurunegala District, in the North-Western Province, and of "The Waste Lands Ordinances of 1897, 1899, 1900, and 1903."

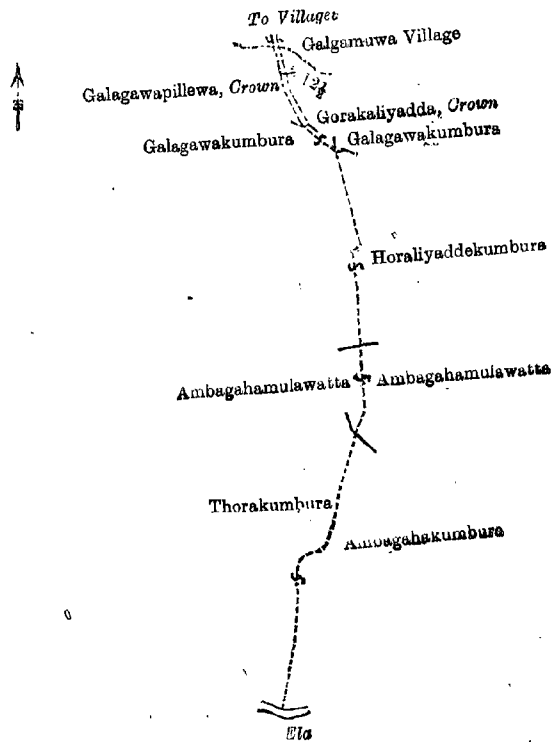
THE notice required by section 1 of "The Waste Lands Ordinances of 1897, 1899, 1900, and 1903," having been duly published in manner prescribed by that section in respect of the above-named lands (*vide* Notice No. 5,130), and no claim having been made to the said lands or to any interest therein within the period of three months from the date specified in the said notice, I, Mungo Tennent Archibald, Special Officer appointed under section 28 of the said Ordinances, under and by virtue of the powers vested in me in that behalf by section 2 of the said Ordinances, do hereby on September 22, 1914, order and declare that the said lands, as more fully described herein below, situate in the village of Nallura, in the Udukaha Korale East of the Dambadeni hatpattu of the Kurunegala District, in the North-Western Province, and shown as lots 12½, 12¾, 14, 22A, 23, 18½ in preliminary plan 448, and in the annexed diagrams, and containing in extent 1 acre and 2 roods, are the property of the Crown.

Description of the Lands referred to.

The following lots situated in the village of Nallura, in the Udukaha Korale East of the Dambadeni hatpattu of the Kurunegala District, in the North-Western Province, as described in the annexed diagrams:—

Lot.	Name of Land.	Extent, A. R. P.
12½ ..	Path ..	0 0 17

and bounded as follows: on the north by the village limit of Galgamuwa; on the east by Gorakaliyadda claimed by the Crown, Galagawakumbura claimed by Mudiyansele Punchi Appuhami and others, Horaliyaddekumbura claimed by Punchi Appuhami and others, Ambagahamulawatta claimed by Jalat Mudiyansele Mudalihami, Ambagahakumbura claimed by Mudalihami and others; on the south by an ela; on the west by Thorakumbura claimed by Mudalihami and others, Ambagahamulawatta claimed by J. Mudiyansele Mudalihami, Galagawakumbura claimed by Mudiyansele Punchi Appuhami and others, Galagawapillewa claimed by the Crown.



Surveyor-General's Office,
Colombo, December 15, 1913.

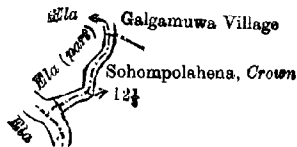
Scale of 4 Chains to an Inch.

A. J. WICKWAR,
for Surveyor-General.

II.—Preliminary plan 448.

Lot.	Name of Land.	Extent, A. R. P.
12 $\frac{1}{4}$	Ela (stream)	0 0 8

and bounded as follows : on the north by part of ela (the village limit of Galgamuwa) ; on the east by Sohompolahena claimed by the Crown ; on the south by an ela ; on the west by part of ela.



Surveyor-General's Office,
Colombo, December 15, 1913.

Scale of 4 Chains to an Inch.

A. J. WICKWAR,
for Surveyor-General.

III.—Preliminary plan 448.

Lot.	Name of Land.	Extent, A. R. P.
14	Duwa (islet)	0 0 19

and bounded as follows : on the north, east, south, and west by an ela.



Surveyor-General's Office,
Colombo, December 15, 1913.

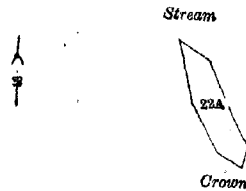
Scale of 4 Chains to an Inch.

A. J. WICKWAR,
for Surveyor-General.

IV.—Preliminary plan 448.

Lot.	Name of Land.	Extent, A. R. P.
22A	Duwa (islet)	0 0 37

and bounded as follows : on the north, east, south, and west by a stream to be declared the property of the Crown under the Waste Lands Ordinances.



Surveyor-General's Office,
Colombo, August 29, 1914.

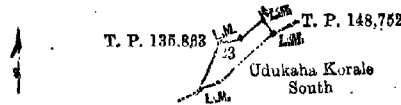
Scale of 4 Chains to an Inch.

G. K. THORNHILL,
for Acting Surveyor-General.

V.—Preliminary plan 448.

Lot.	Name of Land.	Extent, A. R. P.
23	Fangollemukalana	0 0 17

and bounded as follows : on the north by T. P. 135,863 ; on the east by T. P. 148,752 ; on the south by the boundary of the Udukaha Korale South ; on the west by T. P. 135,863.



Surveyor-General's Office,
Colombo, December 15, 1913.

Scale of 4 Chains to an Inch

A. J. WICKWAR,
for Surveyor-General.

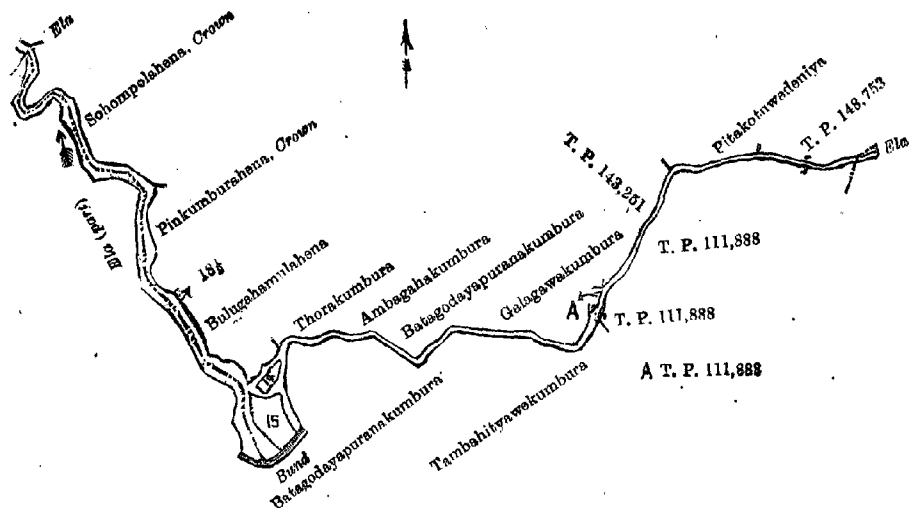
VI.—Preliminary plan 448.

Lot.	Name of Land.	Extent, A. R. P.
18½	Ela (stream)	0 3 22

and bounded as follows : on the north by an ela, Sohompolahena claimed by the Crown, Pinkumburahena claimed by the Crown, Bulugahamulahena sold by the Crown (T. P. 208,883), Thorakumbura claimed by Mudalihami and others, Ambagahakumbura claimed by ditto, Batagodayapuranakumbura claimed by Dingiri Appu and others, Galagawakumbura claimed by Jalat Mudiyansele Appuhami Arachchi, T. P. 111,888, T. P. 143,251, Pitakotuwedeniya sold by the Crown, T. P. 148,753 ; on the east by an ela ; on the south by T. P. 111,888, Tambahitiyawekumbura claimed by M. Ungurala and others, Batagodayapuranakumbura claimed by Dingiri Appu and others, a bund ; on the west by part of ela.

NOTE.—The following lots lying within the above boundaries are excluded from this part of the order, and their extent of 2 roods and 21 perches is not included in the extent of 3 roods and 22 perches given above :—

Preliminary plan 448.		
Lot.	Name of Land.	Extent, A. R. P.
14	Duwa (islet)	0 0 19
15	Do.	0 2 2
		0 2 21



Surveyor-General's Office,
Colombo, January 7, 1914.

Scale of 8 Chains to an Inch

A. H. G. DAWSON,
for Surveyor-General.

September 22, 1914.

M. T. ARCHIBALD,
Special Officer.

Kurunegala S. O. No. 925.

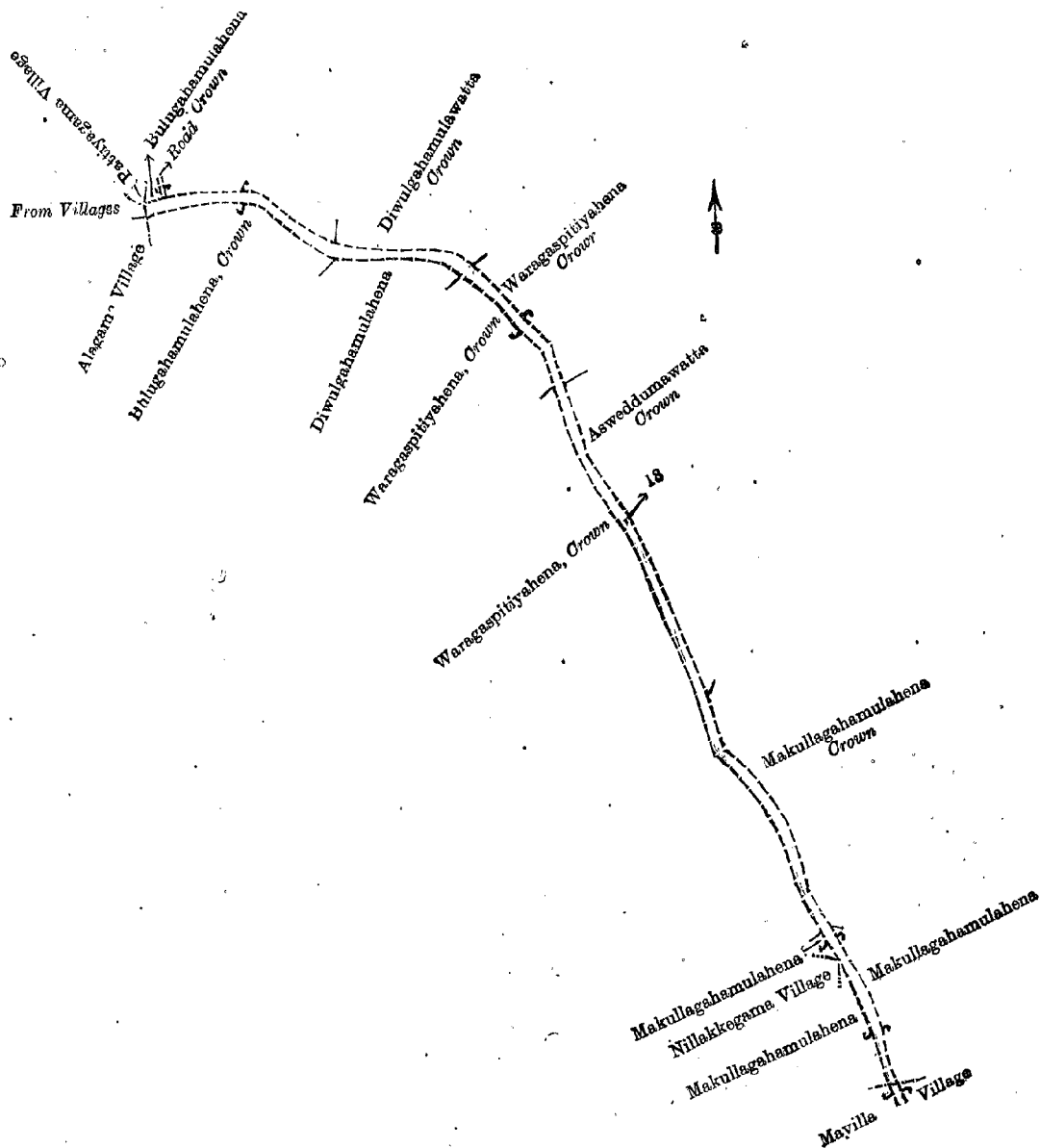
**Order under Section 2 of "The Waste Lands Ordinances of 1897, 1899, 1900, and 1903,"
declaring Land to be Crown Property.**

In the matter of the land commonly called or known as para (road), situate in the village of Kalundagedara, in the Rekko pattu korale of the Dambadeni hatpattu of the Kurunegala District, in the North-Western Province, and of "The Waste Lands Ordinances of 1897, 1899, 1900, and 1903."

THE notice required by section 1 of "The Waste Lands Ordinances of 1897, 1899, 1900, and 1903," having been duly published in manner prescribed by that section in respect of the above-named land (*vide* Notice No. 5,225), and no claim having been made to the said land or to any interest therein within the period of three months from the date specified in the said notice, I, Mungo Tennent Archibald, Special Officer appointed under section 28 of the said Ordinances, under and by virtue of the powers vested in me in that behalf by section 2 of the said Ordinances, do hereby on September 28, 1914, order and declare that the said land, as more fully described herein below, situate in the village of Kalundagedara; in the Rekko pattu korale of the Dambadeni hatpattu of the Kurunegala District, in the North-Western Province, and shown as lot 18 in preliminary plan 1,498, and in the annexed diagram, and containing in extent 3 roods and 29 perches, is the property of the Crown.

Description of the Land referred to.

The land commonly called or known as para (road), situated in the village of Kalundagedara, in the Rekko pattu korale of the Dambadeni hatpattu of the Kurunegala District, in the North-Western Province, containing in extent 3 roods and 29 perches, shown as lot 18 in preliminary plan 1,498, and in the annexed diagram; and bounded as follows: on the north by Bulugahamulahena belonging to Crown, a road, Bulugahamulahena belonging to Crown, Diwulgahamulawatta belonging to Crown; on the east by Waragaspiyahena belonging to Crown, Asweddumawatta belonging to Crown, Makullagahamulahena belonging to Crown, Makullagahamulahena claimed by Appu Arachchilage Ran Menika; on the south by the village limit of Mayilla; on the west by Makullagahamulahena claimed by Appu Arachchilage Ran Menika, the village limit of Nilakkegama; Makullagahamulahena claimed by Appu Arachchilage Ran Menika, Waragaspiyahena belonging to Crown, Diwulgahamulahena claimed by Balayalage Dingiriya, Kiriya. and Baiya, Bulugahamulahena belonging to Crown, the village limit of Alagana, the village limit of Pattiyagama.



Surveyor-General's Office,
Colombo, April 25, 1914.

Scale of 4 Chains to an Inch.

September 28, 1914.

M. T. ARCHIBALD,
Special Officer.

G. K. THORNHILL,
for Acting Surveyor-General.

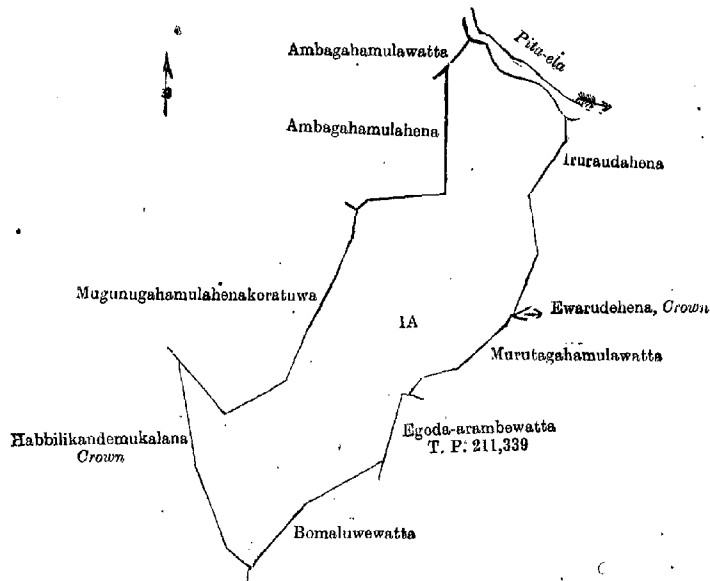
Kurunegala S. O. No. 926.**Order under Section 2 of "The Waste Lands Ordinances of 1897, 1899, 1900, and 1903,"
declaring Land to be Crown Property.**

In the matter of the land commonly called or known as Galkotuwemukulana, situate in the village of Kudumulla, in the Udukaha Korale East, in the Dambadeni hatpattu of the Kurunegala District, in the North-Western Province, and of "The Waste Lands Ordinances of 1897, 1899, 1900, and 1903."

THE notice required by section 1 of "The Waste Lands Ordinances of 1897, 1899, 1900, and 1903," having been duly published in manner prescribed by that section in respect of the above-named land (*vide* Notice No. 5,233), and no claim having been made to the said land or to any interest therein within the period of three months from the date specified in the said notice, I, Mungo Tennent Archibald, Special Officer appointed under section 28 of the said Ordinances, under and by virtue of the powers vested in me in that behalf by section 2 of the said Ordinances, do hereby on September 28, 1914, order and declare that the said land, as more fully described herein below, situate in the village of Kudumulla, in the Udukaha Korale East, in the Dambadeni hatpattu of the Kurunegala District, in the North-Western Province, and shown as lot 1A in preliminary plan 432, and in the annexed diagram, and containing in extent 5 acres, is the property of the Crown.

Description of the Land referred to.

The land commonly called or known as Galkotuwemukulana, situated in the village of Kudumulla, in the Udukaha Korale East of the Dambadeni hatpattu of the Kurunegala District, in the North-Western Province, containing in extent 5 acres, shown as lot 1A in preliminary plan 432, and in the annexed diagram, and bounded as follows: on the north by Ambagahamulawatta, Ambagahamulahena, Iruraudahena; on the east by the Pita-ela, Iruraudahena; on the south by Ewarudehena, Crown, Murutagahamulawatta; on the west by Egoda-arambewatta, T. P. 211,339, Bomaluwewatta; and on the south-west by Habbilikandemukulana, Crown, Mugunugahamulahenakoratuwa.



Surveyor-General's Office,
Colombo, May 1, 1914.

Scale of 4 Chains to an Inch.

G. K. THORNHILL,
for Acting Surveyor-General.

September 28, 1914.

M. T. ARCHIBALD,
Special Officer.

Kurunegala S. O. No. 927.**Order under Section 2 of "The Waste Lands Ordinances of 1897, 1899, 1900, and 1903,"
declaring Land to be Crown Property.**

In the matter of the land commonly called or known as Katukendawewa (tank), situate in the village of Malagomuwa, in the Mahagalboda Egoda korale of the Hiriyala hatpattu of the Kurunegala District, in the North-Western Province, and of "The Waste Lands Ordinances of 1897, 1899, 1900, and 1903."

THE notice required by section 1 of "The Waste Lands Ordinances of 1897, 1899, 1900, and 1903," having been duly published in manner prescribed by that section in respect of the above-named land (*vide* Notice No. 4,748), and no claim having been made to the said land or to any interest therein within the period of three months from the date specified in the said notice, I, John Murray Davies, Special Officer appointed under section 28 of the said Ordinances, under and by virtue of the powers vested in me in that behalf by section 2 of the said Ordinances, do hereby on October 2, 1914, order and declare that the said land, as more fully described herein below, situate in the village of Malagomuwa, in the Mahagalboda Egoda korale of the Hiriyala hatpattu of the Kurunegala District, in the North-Western Province, and shown as lot G1,044 in preliminary plan 2,030 and in the annexed diagram, and containing in extent 7 acres and 20 perches, is the property of the Crown.

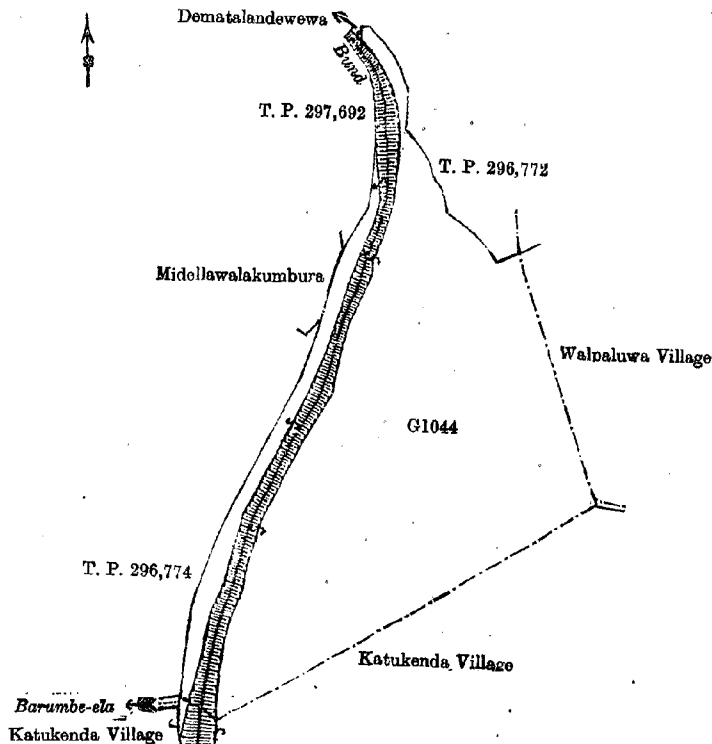
Description of the Land referred to.

The following lot situated in the village of Malagomuwa, in the Mahagalboda Egoda korale of the Hiriyala hatpattu of the Kurunegala District, in the North-Western Province, as described in the annexed diagram :—

Preliminary plan 2,030.

Lot.	Name of Land.	Extent, A. R. P.
G1044	Katukendawewa (tank)	7 0 20

and bounded as follows : on the north by Dematalandewewa sold by the Crown, T. P. 296,772 ; on the east by the village limit of Walpaluwa ; on the south by the village limit of Katukenda ; on the west by T. P. 296,774, Midellawalakumbura (private), T. P. 297,692. bund.



Surveyor-General's Office,
Colombo, September 1, 1914.

Scale of 4 Chains to an Inch.

G. K. THORNHILL,
for Acting Surveyor-General.

October 2, 1914. J. M. DAVIES,
Special Officer.

Kurunegala S. O. No. 928.

Order under Section 4, Sub-section (1), of "The Waste Lands Ordinances of 1897, 1899, 1900, and 1903."

In the matter of the land commonly called or known as Karandagahahena, situate in the village of Kirindigama in the Kinigama korale of the Katugampola hatpattu of the Kurunegala District, in the North-Western Province, and of "The Waste Lands Ordinances of 1897, 1899, 1900, and 1903."

WHEREAS in pursuance of section 1 of the said Ordinances it was duly declared and notified on May 2, 1913, that if no claim to the land commonly called or known as Karandagahahena, situate in the village of Kirindigama, in the Kinigama korale of the Katugampola hatpattu of the Kurunegala District, in the North-Western Province, containing in extent 4 acres and 1 perch, and shown as lot 7B in preliminary plan 1,388 and in the annexed diagram, was made to John Murray Davies, Special Officer appointed under section 28 of the said Ordinances, within the period of three months from the date specified in the said notice, such land would be declared the property of the Crown, and dealt with on account of the Crown (*vide* Notice No. 4,851) :

And whereas Muna Kina Sena Mohamadu Mohideen Meera Saibo made claim thereto, and I, John Murray Davies, Special Officer appointed under section 28 of the said Ordinances, made due inquiry into such claim, and whereas the said claimant and I, with the consent of His Excellency the Governor, came to an agreement in writing dated August 27, 1913, concerning the said land, under section 4, sub-section (1), of the said Ordinances, whereby it was agreed that Muna Kina Sena Segu Abdul Cader should be declared the purchaser of the said land upon payment, on or before November 27, 1913, to the Government Agent, Kurunegala, or to the Treasury Officer, Chilaw, of a sum of Rupees Sixty-four only (Rs. 64), as the purchase amount of the said land, and whereas the said amount has been duly paid by the said claimant, the said Muna Kina Sena Segu Abdul Cader is hereby, in pursuance of the agreement afore-mentioned, declared to be the purchaser of the said land, as more fully described herein below.

Description of the Land referred to.

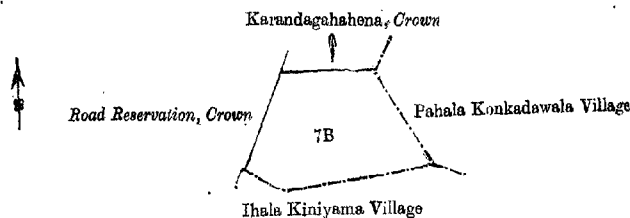
The following lot situated in the village of Kirindigama, in the Kinigama korale of the Katugampola hatpattu of the Kurunegala District, in the North-Western Province, as described in the annexed diagram :—

Preliminary plan 1,388.

Lot.	Name of Land.	Extent, A. R. P.
7B	Karandagahahena	4 0 1

D 3

and bounded as follows: on the north by Karandagahahena to be declared the property of the Crown under the Waste Lands Ordinances; on the east by the village limit of Pahalakonkadawala; on the south by the village limit of Ihala Kinyama; on the west by road reservation to be declared the property of the Crown under the Waste Lands Ordinances



Surveyor-General's Office,
Colombo, August 7, 1914.

Scale of 8 Chains to an Inch.

G. K. THORNHILL,
for Acting Surveyor-General.

September 25, 1914.

J. M. DAVIES,
Special Officer.

Kurunegala S. O. No. 929.

Order under Section 4, Sub-section (1), of "The Waste Lands Ordinances of 1897, 1899, 1900, and 1903."

In the matter of the land commonly called or known as Kadurugahahenyaya, situate in the village of Kirindigama, in the Kinyama korale of the Katugampola hatpattu of the Kurunegala District, in the North-Western Province, and of "The Waste Lands Ordinances of 1897, 1899, 1900, and 1903."

WHEREAS in pursuance of section 1 of the said Ordinances it was duly declared and notified on May 2, 1913, that if no claim to the land commonly called or known as Kadurugahahenyaya, situate in the village of Kirindigama, in the Kinyama korale of the Katugampola hatpattu of the Kurunegala District, in the North-Western Province, containing in extent 1 acre and 1 perch, and shown as lot 8A in preliminary plan 1,388 and in the annexed diagram, was made to John Murray Davies, Special Officer appointed under section 28 of the said Ordinances, within the period of three months from the date specified in the said notice, such land would be declared the property of the Crown, and dealt with on account of the Crown (*vide* Notice No. 4,851):

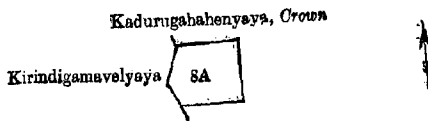
And whereas Uduma Veda Gurunnehelage Tamby Lebbe, ditto Siema Lebbe made claim thereto, and I, John Murray Davies, Special Officer appointed under section 28 of the said Ordinances, made due inquiry into such claim, and whereas the said claimants and I, with the consent of His Excellency the Governor, came to an agreement in writing dated August 27, 1913, concerning the said land, under section 4, sub-section (1), of the said Ordinances, whereby it was agreed that the said claimants should be declared the purchaser of the said lands upon payment, on or before November 27, 1913, to the Government Agent, Kurunegala, or to the Treasury Officer at Chilaw, or to the Settlement Officer, of a sum of Rupees Sixteen only (Rs. 16), as the purchase amount of the said land, and whereas the said amount has been duly paid by the said claimants, they are hereby in pursuance of the agreement afore-mentioned, declared to be the purchasers of the said land, as more fully described herein below.

Description of the Land referred to.

The following lot situated in the village of Kirindigama, in the Kinyama korale of the Katugampola hatpattu of the Kurunegala District, in the North-Western Province, as described in the annexed diagram:—

Lot.	Name of Land.	Preliminary plan 1,388.	Extent, A. R. P.
8A	Kadurugahahenyaya	1 0 1

and bounded as follows: on the north, east, and south by Kadurugahahenyaya to be declared the property of the Crown under the Waste Lands Ordinances; on the west by Kirindigamavellyaya (private).



Surveyor-General's Office,
Colombo, August 7, 1914.

Scale of 8 Chains to an Inch.

G. K. THORNHILL,
for Acting Surveyor-General.

September 25, 1914.

J. M. DAVIES,
Special Officer.

Kurunegala S. O. No. 930.

Order under Section 4, Sub-section (1), of "The Waste Lands Ordinances of 1897, 1899, 1900, and 1903,"
declaring Land to be Crown Property.

In the matter of the land commonly called or known as Wennaruwakanda (forest), situate in the village of Wennaruwa, in the Udukaha Korale East of the Dambadeni hatpattu of the Kurunegala District, in the North-Western Province, and of "The Waste Lands Ordinances of 1897, 1899, 1900, and 1903."

WHEREAS in pursuance of section 1 of the said Ordinances it was duly notified on February 13, 1914, that if no claim to the land commonly called or known as Wennaruwakanda (forest), situate in the village of Wennaruwa, in the Udukaha Korale East of the Dambadeni hatpattu of the Kurunegala District, in the North-Western Province, containing in extent 69 acres 1 rood and 34 perches, and shown as lot 95 in preliminary plan 411, as described in the annexed diagram, was made to Mungo Tennent Archibald, Special Officer appointed under section 28 of the said Ordinances, within the period of three months from the date specified in such notice, such land would be declared the property of the Crown, and dealt with on account of the Crown (*vide* Notice No. 5,132):

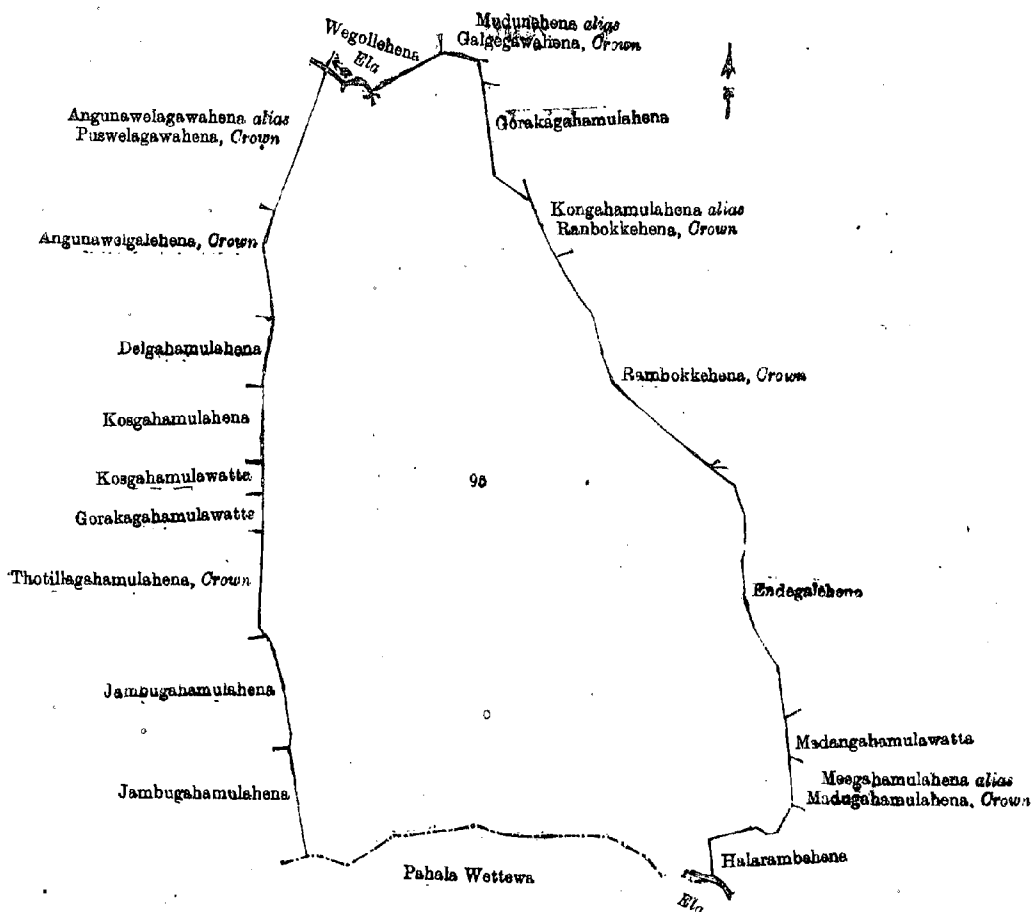
And whereas Udagama Durayalage Kiriya made claim thereto, and whereas the said claimant has withdrawn his claim to the said land, I, Mungo Tennent Archibald, Special Officer appointed under section 28 of the said Ordinances, under and by virtue of the powers vested in me in that behalf by section 4 of the said Ordinances, do hereby on September 30, 1914, order and declare under section 4, sub-section (1), of the said Ordinances, that the said land, as more fully described herein below, is the property of the Crown.

Description of the Land referred to.

The following lot situated in the village of Wennoruwa, in the Udukaha Korale East of the Dambadeni hatpattu of the Kurunegala District, in the North-Western Province, as described in the annexed diagram :—

Lot.	Name of Land.	Preliminary plan 411.	Extent, A. R. P.
95	Wennaruwakanda (forest)	69 1 34

and bounded as follows : on the north by an ela, Wegollehena sold by the Crown, Mudunehena *alias* Galgegawahena claimed by the Crown ; on the east by Mudunehena *alias* Galgegawahena claimed by the Crown, Gorakgahamulahena sold by the Crown, Kongahamulahena *alias* Rambokkehena claimed by the Crown, Rambokkehena claimed by the Crown, Endegalahena claimed by Huratala Padi Durayalage Menika, Madangahamulawatta sold by the Crown, Meegahamulahena *alias* Madugahamulahena claimed by the Crown, Halarambehena claimed by Sinhala Padi Durayalage Bali and others ; on the south by an ela, the village limit of Pahalawattewa ; on the west by Jambugahamulahena claimed by the Crown, Thotillagahamulahena claimed by the Crown, Gorakgahamulawatta sold by the Crown, Kosgahamulawatta sold by the Crown, Kosgahamulahena sold by the Crown, Delgahamulahena claimed by the Crown, Angunawelagalahena claimed by the Crown, Angunawelagawahena *alias* Puswelagawahena claimed by the Crown.



Surveyor-General's Office,
Colombo, November 27, 1913.

Scale of 8 Chains to an Inch.

A. J. WICKWAR,
for Surveyor-General.

September 30, 1914.

M. T. ARCHIBALD,
Special Officer.

Kurunegala S. O. No. 931.

**Order under Section 2 of "The Waste Lands Ordinances of 1897, 1899, 1900, and 1903,"
declaring Lands to be Crown Property.**

In the matter of the lands commonly called or known as Kumbukgahawewa (tank and bund), Kohombagahena (reservation), road, and minipitiya, situate in the village of Karawuwewa, in the Kinyama korale of the Katugampola hatpattu of the Kurunegala District, in the North-Western Province, and of "The Waste Lands Ordinances of 1897, 1899, 1900, and 1903."

THE notice required by section 1 of "The Waste Lands Ordinances of 1897, 1899, 1900, and 1903," having been duly published in manner prescribed by that section in respect of the above-named lands (*vide* Notice No. 5,219), and no claim having been made to the said lands or to any interest therein within the period of three months from the date specified in the said notice, I, John Murray Davies, Special Officer appointed under section 28 of the said Ordinances, under and by virtue of the powers vested in me in that behalf by section 2 of the said Ordinances, do hereby on October 1, 1914, order

and declare that the said lands, as more fully described herein below, situate in the village of Karawuwewa, in the Kiniyama korale of the Katugampola hatpattu of the Kurunegala District, in the North-Western Province, and shown as lots 13, 18C, 2B, 16 in preliminary plan 1,450, and in the annexed diagrams, and containing in extent 11 acres and 13 perches, are the property of the Crown.

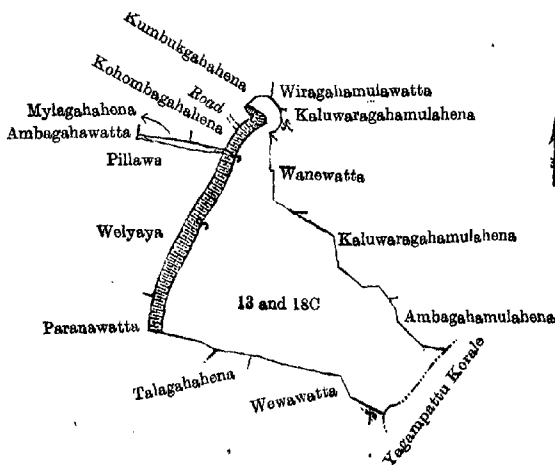
Description of the Lands referred to.

The following lots situated in the village of Karawuwewa, in the Kiniyama korale of the Katugampola hatpattu of the Kurunegala District, in the North-Western Province, as described in the annexed diagrams:—

I.—Preliminary plan 1,450.

Lot.	Name of Land.	Extent, A. R. P.
13	Kumbukgahawewa (tank and bund)	10 2 37
18C	Kohombagahahena (reservation)	0 0 16
		10 3 13

and bounded as follows: on the north by Kumbukgahahena claimed by Andi Naide, Wiragahamulawatta claimed by Appu Naide, Kaluwaragahamulahena claimed by Punchi Andi Naide, Wanawatta claimed by Andi Naide; on the east by Kaluwaragahamulahena claimed by Punchi Andi Naide, Ambagahamulahena claimed by Ungu Naide, the boundary of Yagampattu korale; on the south by Wewawatta claimed by Pinna Naide, Talagahahena claimed by Appu Naide, Paranawatta (private); on the west by Paranawatta (private), Welyaya (private), pillawa (private), Ambagahawatta claimed by Pinna Naide, Mylagahahena claimed by Ungu Naide, Kohombagahahena claimed by Andi Naide, a road, Kumbukgahahena claimed by Andi Naide.



Surveyor-General's Office,
Colombo, April 16, 1914.

Scale of 8 Chains to an Inch.


G. K. THORNHILL,
for Acting Surveyor-General.

Lot.	Road	Name of Land.
2B	Road	

II.—Preliminary plan 1,450.

Extent, A. R. P.
0 0 12

and bounded as follows: on the north by a road (the village limit of Mukalahena); on the east by Daminagahawatta claimed by Maha Andi Naide; on the south by Paranawatta (private); on the west by Daminagahawatta claimed by Kuda Andi Naide.



Surveyor-General's Office,
Colombo, April 16, 1914.

Scale of 8 Chains to an Inch.

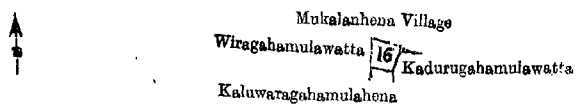
G. K. THORNHILL,
for Acting Surveyor-General.

Lot.	Name of Land.
16	Minipitiya (cemetery)

III.—Preliminary plan 1,450.

Extent, A. R. P.
0 0 28

and bounded as follows: on the north by the village limit of Mukalahena; on the east by Kadurugahamulawatta claimed by Pinna Naide; on the south by Kaluwaragahamulahena claimed by Punchi Andi Naide; on the west by Wiragahamulawatta claimed by Appu Naide.



Surveyor-General's Office,
Colombo, April 16, 1914.

Scale of 8 Chains to an Inch.

G. K. THORNHILL,
for Acting Surveyor-General.

October 1, 1914.

J. M. DAVIES,
Special Officer.

Kurunegala S. O. No. 932.**Order under Section 2 of "The Waste Lands Ordinances of 1897, 1899, 1900, and 1903,"
declaring Lands to be Crown Property.**

In the matter of the lands called or known as Gurubabilepara (Gansabhawa road) and Danwellapara (road), situate in the village of Kanumale, in the Rekko pattu korale, in the Dambadeni hatpattu of the Kurunegala District, in the North-Western Province, and of "The Waste Lands Ordinances of 1897, 1899, 1900, and 1903."

THE notice required by section 1 of "The Waste Lands Ordinances of 1897, 1899, 1900, and 1903," having been duly published in manner prescribed by that section in respect of the above-named land (*vide* Notice No. 5,223), and no claim having been made to the said lands or to any interest therein within the period of three months from the date specified in the said notice, I, Mungo Tennent Archibald, Special Officer appointed under section 28 of the said Ordinances, under and by virtue of the powers vested in me in that behalf by section 2 of the said Ordinances, do hereby on September 28, 1914, order and declare that the said lands, as more fully described herein below, situate in the village of Kanumale, in the Rekko pattu korale, in the Dambadeni hatpattu of the Kurunegala District, in the North-Western Province, and shown as lots 84 and 85 in preliminary plan 1,467 and in the annexed diagram, and containing in extent 1 acre and 8 perches, are the property of the Crown.

Description of the Lands referred to.

The following lots situated in the village of Kanumale, in Rekko pattu korale of the Dambadeni hatpattu of the Kurunegala District, in the North-Western Province, as described in the annexed diagram:—

		Preliminary plan 1,467.			
Lot.	Name of Land.			Extent, A. R. P.	
84	Gurubabilepara (Gansabhawa road)	0 3 28	
85	Danwellapara (road)	0 0 20	
				1 0 8	

and bounded as follows: on the north by the village limit of Geppallowa; on the east by Gurubabilewatta belonging to the Crown, Gurubabilehena belonging to the Crown, Migahamulahena belonging to the Crown, Migahakumburehena belonging to the Crown, Kandehena claimed by Narayana Mudiyansele Dingiri Banda, Kadewatta claimed by Narayana Mudiyansele Kiri Mudiyanse, Hitinawatta claimed by Narayana Mudiyansele Ranhami Hitapu Vidane, Hitinawatta belonging to the Crown, Mudiandampitiyepillewa belonging to the Crown; on the south by Maliaddekumbura claimed by Narayana Mudiyansele Dingiri Banda and others; on the west by Mudiandampitiyepillewa belonging to the Crown, Migahamulapillewa belonging to the Crown, the village limit of Godawita, Warahenewatta claimed by Ukku Amma, Warahenewatta belonging to the Crown, Warahenepillewa belonging to the Crown, Nagahapitiyehena belonging to the Crown, the village limit of Godawita, Nagahapitiyehena belonging to the Crown, Nagahamulapitiyehena belonging to the Crown, Gurubabilewatta belonging to the Crown.

[For Diagram see page 360.]

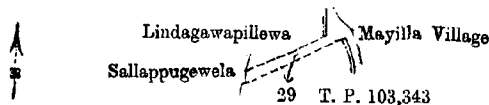
Kurunegala S. O. No. 933.**Order under Section 2 of "The Waste Lands Ordinances of 1897, 1899, 1900, and 1903,"
declaring Land to be Crown Property.**

In the matter of the land called or known as para (road), situate in the village of Pidiwilla, in the Rekko pattu korale of the Dambadeni hatpattu of the Kurunegala District, in the North-Western Province, and of "The Waste Lands Ordinances of 1897, 1899, 1900, and 1903."

THE notice required by section 1 of "The Waste Lands Ordinances of 1897, 1899, 1900, and 1903," having been duly published in manner prescribed by that section in respect of the above-named land (*vide* Notice No. 5,224), and no claim having been made to the said land or to any interest therein within the period of three months from the date specified in the said notice, I, Mungo Tennent Archibald, Special Officer appointed under section 28 of the said Ordinances, under and by virtue of the powers vested in me in that behalf by section 2 of the said Ordinances, do hereby on October 7, 1914, order and declare that the said land, as more fully described herein below, situate in the village of Pidiwilla, in the Rekko pattu korale of the Dambadeni hatpattu of the Kurunegala District, in the North-Western Province, and shown as lot 29 in preliminary plan 1,497, and in the annexed diagram, and containing in extent 8 perches, is the property of the Crown.

Description of the Land referred to.

The land commonly called or known as para (road), situated in the village of Pidiwilla, in the Rekko pattu korale of the Dambadeni hatpattu of the Kurunegala District, in the North-Western Province; containing in extent 8 perches, shown as lot 29 in preliminary plan 1,497, and in the annexed diagram, and bounded as follows: on the north by Lindagawapillewa claimed by Kandagedararalalage Appuhamy; on the east by the village limit of Mayilla; on the south by T. P. 103,343; on the west by Sellappugewela claimed by K. Appuhamy.



Surveyor-General's Office,
Colombo, April 25, 1914.

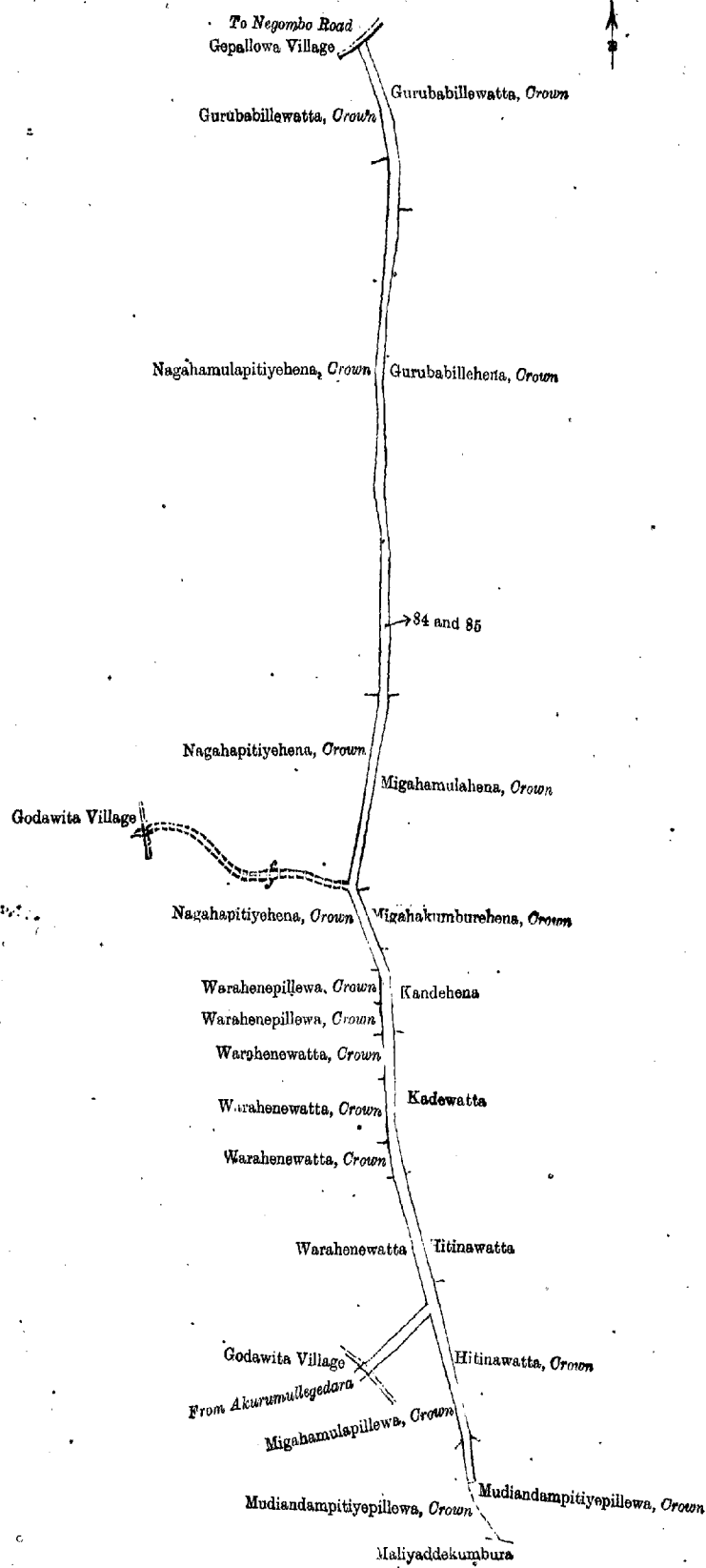
Scale of 4 Chains to an Inch.

G. K. THORNHILL,
for Acting Surveyor-General.

October 7, 1914.

M. T. ARCHIBALD,
Special Officer.

D 4



Surveyor-General's Office,
Colombo, April 25, 1914.

Scale of 4 Chains to an Inch.

G. K. THORNHILL,
for Acting Surveyor-General.

September 28, 1914.

M. T. ARCHIBALD,
Special Officer.

Kurunegala S. O. No. 934.

**Order under Section 2 of "The Waste Lands Ordinances of 1897, 1899, 1900, and 1903,"
declaring Lands to be Crown Property.**

In the matter of the lands commonly called or known as Battathambagodahena (cemetery), village path, and Maguru-o-ya, situate in the village of Kadurugahamaditta, in the Rekko pattu korale of the Dambadeni hatpattu of the Kurunegala District, in the North-Western Province, and of "The Waste Lands Ordinances of 1897, 1899, 1900, and 1903,"

THE notice required by section 1 of "The Waste Lands Ordinances of 1897, 1899, 1900, and 1903," having been duly published in manner prescribed by that section in respect of the above-named lands (*vide* Notice No. 5,226), and no claim having been made to the said lands or to any interest therein within the period of three months from the date specified in the said notice, I, Mungo Tennent Archibald, Special Officer appointed under section 28 of the said Ordinances, under and by virtue of the powers vested in me in that behalf by section 2 of the said Ordinances, do hereby on September 28, 1914, order and declare that the said lands, as more fully described herein below, situate in the village of Kadurugahamaditta, in the Rekko pattu korale of the Dambadeni hatpattu of the Kurunegala District, in the North-Western Province, and shown as lots 10, 15, and 13 in preliminary plan 1,488 and in the annexed diagram, and containing in extent 2 acres 3 roods and 15 perches, are the property of the Crown.

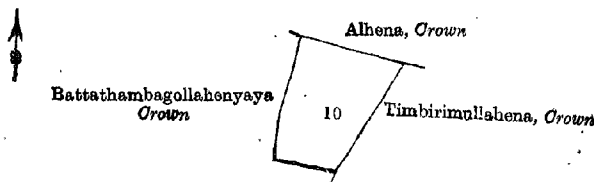
Description of the Lands referred to.

The following lots situated in the village of Kadurugahamaditta, in the Rekko pattu korale of the Dambadeni hatpattu of the Kurunegala District, in the North-Western Province, as described in the annexed diagrams:—

I.—Preliminary plan 1,488.

Lot.	Name of Land.	Extent, A. R. P.
10	Battathambagodahena (cemetery) ..	0 2 19

and bounded as follows: on the north by Alhena claimed by the Crown; on the east by Timbirimullahena claimed by the Crown; on the south and west by Battathambagollahenyaya claimed by the Crown.



Surveyor-General's Office,
Colombo, April 24, 1914.

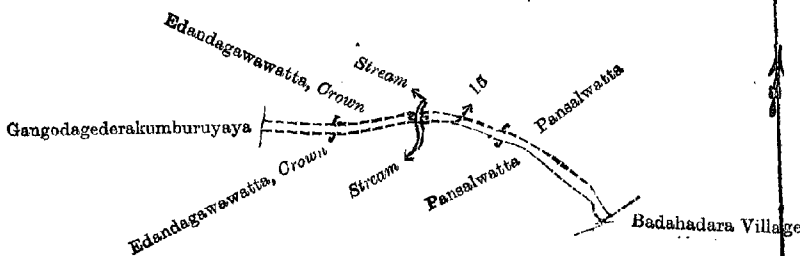
Scale of 4 Chains to an Inch.

G. K. THORNHILL,
for Acting Surveyor-General.

II.—Preliminary plan 1,488.

Lot.	Name of Land.	Extent, A. R. P.
15	Village path ..	0 0 30

and bounded as follows: on the north by Edandagawawatta claimed by the Crown, Pansalwatta claimed by the trustees of Kadurugahamaditta Pansala; on the east by Pansalwatta claimed by the trustees of Kadurugahamaditta Pansala, the village limit of Badahadara; on the south by Pansalwatta claimed by the trustees of Kadurugahamaditta Pansala, Edandagawawatta claimed by the Crown; on the west by Gangodagedarakumburuyaya (private).



Surveyor-General's Office,
Colombo, April 24, 1914.

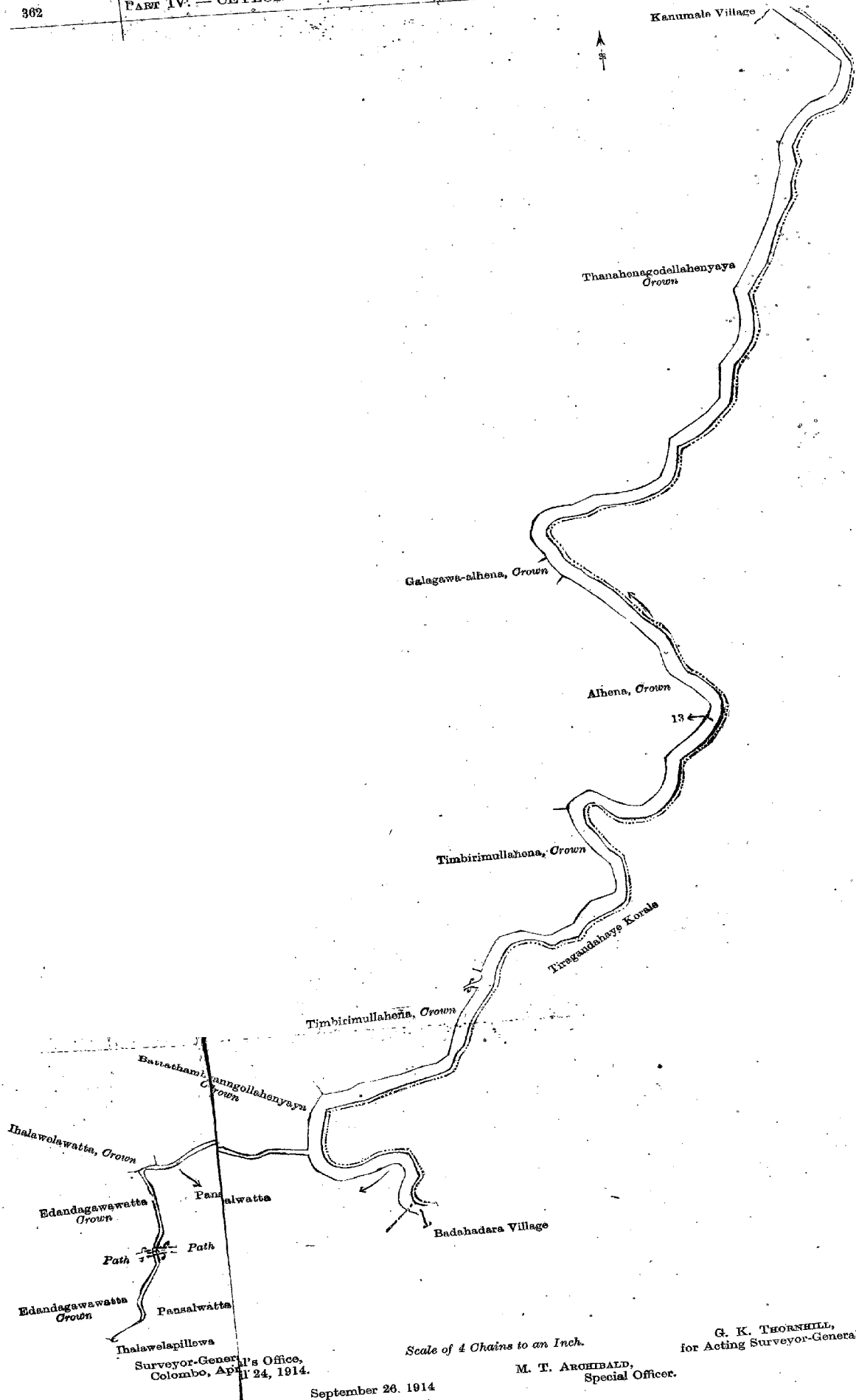
Scale of 4 Chains to an Inch.

G. K. THORNHILL,
for Acting Surveyor-General.

III.—Preliminary plan 1,488.

Lot.	Name of Land.	Extent, A. R. P.
13	Maguru-o-ya ..	2 0 6

and bounded as follows: on the north by the village limit of Kanumale; on the east by the boundary of the Tiragandahaye korale; on the south by the boundary of the Tiragandahaye korale, the village limit of Badahadara, Pansalwatta claimed by the trustees of Kadurugahamaditta Pansala, Ihalawelawatta claimed by Sagappa Chetty and others; on the west by Edandagawawatta claimed by the Crown, Ihalawelawatta claimed by the Crown, Battathambagollahenyaya claimed by the Crown, Timbirimullahena claimed by the Crown, Alhena claimed by the Crown, Galagawa-alhena claimed by the Crown, Thanahenagodellahenyaya claimed by the Crown.



Ratnapura S. O. No. 191.

Order under Section 4, Sub-section (1), of "The Waste Lands Ordinances of 1897, 1899, 1900, and 1903."

In the matter of the land commonly called or known as Hangoramaharatunuelegodahena, situate in the village of Nahalwatura, in the Atakalan korale of the Ratnapura District, in the Province of Sabaragamuwa, and of "The Waste Lands Ordinances of 1897, 1899, 1900, and 1903."

WHEREAS in pursuance of section 1 of the said Ordinances it was duly declared and notified on August 16, 1912, that if no claim to the land commonly called or known as Hangoramaharatunuelegodahena, situate in the village of Nahalwatura, in the Atakalan korale of the Ratnapura District, in the Province of Sabaragamuwa, containing in extent 4 acres 2 roods 4 perches, and shown as lot 9A in preliminary plan 20, and in the annexed diagram, was made to Howard Orme Fox, Special Officer appointed under section 28 of the said Ordinances, within the period of three months from the date specified in the said notice, such land would be declared the property of the Crown, and dealt with on account of the Crown (*vide* Notice No. 4,491):

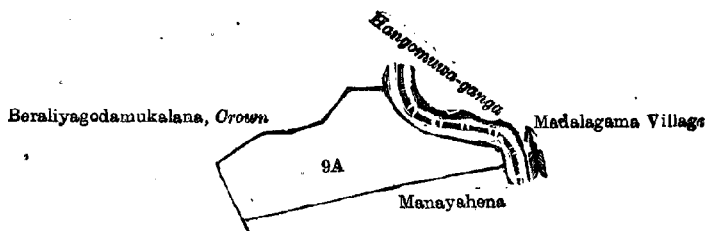
And whereas Bolukandure Vidanelage Rathranhamy made claim thereto, and Howard Orme Fox, Special Officer appointed under section 28 of the said Ordinances, made due inquiry into such claim, and whereas the said claimant and the said Howard Orme Fox, Special Officer, with the consent of His Excellency the Governor, came to an agreement in writing dated December 16, 1912, concerning the said land, under section 4, sub-section (1), of the said Ordinances, whereby it was agreed that the said claimant should be declared the purchaser of the said land upon payment, on or before March 16, 1913, to the Government Agent at Ratnapura, of a sum of Forty-eight Rupees and Seventy-five Cents only (Rs. 48.75), as the purchase amount of the said land, and whereas the said amount has been duly paid by the said claimant, he is hereby in pursuance of the agreement afore-mentioned, declared to be the purchaser of the said land, as more fully described herein below.

Description of the Land referred to.

The following lot is situated in the village of Nahalwatura, in the Atakalan korale of the Ratnapura District, in the Province of Sabaragamuwa, as described in the annexed diagram:—

Lot.	Name of Land.	Preliminary plan 20.	Extent, A. R. P.
9A	Hangoramaharatunuelegodahena		4 2 4

and bounded as follows: on the north by Beraliyagodamukalana to be declared the property of the Crown under the Waste Lands Ordinances; on the east by the village limit of Madalagama (Hangomuwa-ganga); on the south by Manayahena sold to Galuge Arnolis Fernando Gunatilaka under the Waste Lands Ordinances; on the west by Beraliyagodamukalana to be declared the property of the Crown under the Waste Lands Ordinances.



Surveyor-General's Office,
Colombo, July 30, 1914.

Scale of 8 Chains to an Inch.

G. K. THORNHILL
for Acting Surveyor-General.

September 4, 1914. M. T. ARCHIBALD,
Special Officer.

Ratnapura S. O. No. 192.

Order under Section 4, Sub-section (1), of "The Waste Lands Ordinances of 1897, 1899, 1900, and 1903."

In the matter of the land commonly called or known as Manayahena *alias* Hangoramaharatunuelehena, situate in the village of Nahalwatura, in the Atakalan korale of the Ratnapura District, in the Province of Sabaragamuwa, and of "The Waste Lands Ordinances of 1897, 1899, 1900, and 1903."

WHEREAS in pursuance of section 1 of the said Ordinances it was duly declared and notified on August 16, 1912, that if no claim to the land commonly called or known as Manayahena *alias* Hangoramaharatunuelehena, situate in the village of Nahalwatura, in the Atakalan korale of the Ratnapura District, in the Province of Sabaragamuwa, containing in extent 4 acres 1 rood and 31 perches, and shown as lot 9 in preliminary plan 20, and in the annexed diagram, was made to Howard Orme Fox, Special Officer, appointed under section 28 of the said Ordinances, within the period of three months from the date specified in the said notice, such land would be declared the property of the Crown, and dealt with on account of the Crown (*vide* Notice No. 4,491):

And whereas Galuge Arnolis Fernando Gunatilaka made claim thereto, and Howard Orme Fox, Special Officer appointed under section 28 of the said Ordinances, made due inquiry into such claim, and whereas the said claimant and the said Howard Orme Fox, Special Officer, with the consent of His Excellency the Governor, came to an agreement in writing dated December 16, 1912, concerning the said land, under section 4, sub-section (1), of the said Ordinances, whereby it was agreed that the said claimant should be declared the purchaser of the said land upon payment on or before March 16, 1913, to the Government Agent at Ratnapura, of a sum of Rupees Fifty-six and Twenty-five Cents only (Rs. 56.25), as the purchase amount of the said land, and whereas the said amount has been duly paid by the said claimant, he is hereby, in pursuance of the agreement afore-mentioned, declared to be the purchaser of the said land, as more fully described herein below.

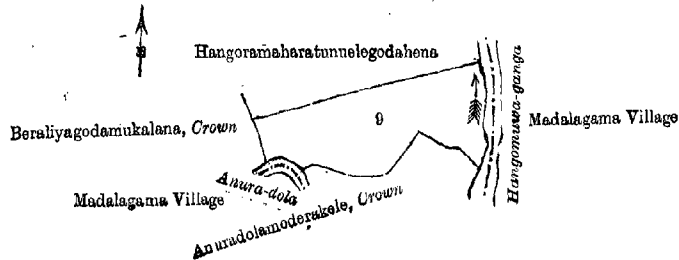
Description of the Land referred to.

The following lot situated in the village of Nahalwatura, in the Atakalan korale of the Ratnapura District, in the Province of Sabaragamuwa, as described in the annexed diagram:—

Lot.	Name of Land.	Preliminary plan 20.	Extent, A. R. P.
9	Manayahena <i>alias</i> Hangoramaharatunuelehena		4 1 31

D 6

and bounded as follows: on the north by Hangoramaharatunuelegodahena sold to Bohukandure Vidanelage Rattranhamy; on the east by the Hangomuwa-ganga (the village limit of Madalagama); on the south by Anuradolamodarakele to be declared the property of the Crown under the Waste Lands Ordinances, and Anuradola (the village limit of Madalagama); and on the west by Beraliyagodamukalana to be declared the property of the Crown under the Waste Lands Ordinances.



Surveyor-General's Office,
Colombo, July 30, 1914.

Scale of 8 Chains to an Inch.

G. K. THORNHILL,
for Surveyor-General.

September 4, 1914.

M. T. ARCHIBALD,
Special Officer.

Kegalla S. O. No. 69.

Order under Section 4, Sub-section (1), of "The Waste Lands Ordinances of 1897, 1899, 1900, and 1903."

In the matter of the land commonly called or known as Malmiyahena, situate in the village of Walalgoda, in the Kinigoda korale of the Kegalla District, in the Province of Sabaragamuwa, and of "The Waste Lands Ordinances of 1897, 1899, 1900, and 1903"

WHEREAS in pursuance of section 1 of the said Ordinances it was duly declared and notified on January 31, 1913, that if no claim to the land commonly called or known as Malmiyahena, situate in the village of Walalgoda, in the Kinigoda korale of the Kegalla District, in the Province of Sabaragamuwa, containing in extent 2 acres and 8 perches, and shown as lot 6J in preliminary plan 102, and in the annexed diagram, was made to Maxwell MacLagan Wedderburn, Special Officer appointed under section 28 of the said Ordinances, within the period of three months from the date specified in the said notice, such land would be declared the property of the Crown, and dealt with on account of the Crown (*vide* Notice No. 4,733):

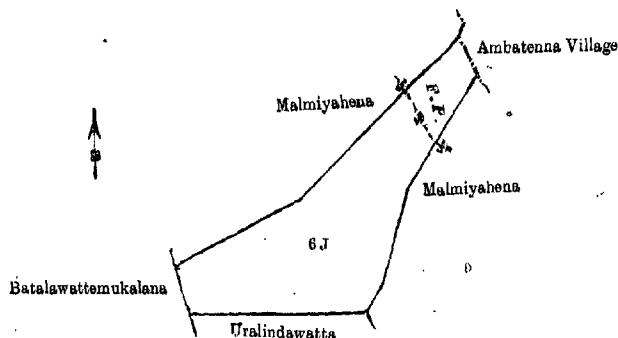
And whereas (1) Wijetun Mudiyansele Puchi Appahamy, (2) Alahakonrallage Mudalihamy, (3) Alahakonrallage Dingiri Banda (minor), (4) Alahakonrallage Appahamy, (5) Udugama Mohottalagedera Ukku Menika made claim thereto, and Ralph Marcus Meaburn Worsley, Special Officer appointed under section 28 of the said Ordinances, made due inquiry into such claim, and whereas the said 1st, 4th, 5th claimants, and 2nd claimant on behalf of himself, and as duly appointed guardian over the said minor 3rd claimant, and the afore-mentioned Ralph Marcus Meaburn Worsley, Special Officer with the consent of His Excellency the Governor, came to an agreement in writing dated June 3, 1913, concerning the said land, under section 4, sub-section (1), of the said Ordinances, whereby it was agreed that the said claimants should be declared the purchasers of the said land in the following proportions, viz., 1st claimant 7/16, 2nd claimant 3/16, 3rd and 4th claimants 3/16, 5th claimant 3/16, upon payment on or before July 5, 1913, to the Assistant Government Agent at Kegalla, of a sum of Rupees Twenty-four only (Rs. 24), as the purchase amount of the said land, and whereas the said amount has been duly paid by the said claimants, they are hereby, in pursuance of the agreement afore-mentioned, declared to be the purchasers in the afore-mentioned proportions of the said land, as more fully described herein below.

Description of the Land referred to.

The following lot situated in the village of Walalgoda, in the Kinigoda korale of the Kegalla District, in the Province of Sabaragamuwa, as described in the annexed diagram:—

Lot.	Name of Land.	Extent, A. R. P.
6J	Malmiyahena	2 0 8

and bounded as follows: on the north by Malmiyahena sold under the Waste Lands Ordinances; on the east by the village limit of Ambatenna, Malmiyahena sold under the Waste Lands Ordinances; on the south by Uralindawatta claimed by Wijetun Mudiyansele Mudalihamy; on the west by Batalawattemukalana to be declared the property of the Crown under the Waste Lands Ordinances, Malmiyahena sold under the Waste Lands Ordinances.



Surveyor-General's Office,
Colombo, July 14, 1914.

Scale of 4 Chains to an Inch.

G. K. THORNHILL,
for Acting Surveyor-General.

September 3, 1914.

M. T. ARCHIBALD,
Special Officer.

Kegalla S. O. No. 70.**Order under Section 4, Sub-section (1), of "The Waste Lands Ordinances of 1897, 1899, 1900, and 1903."**

In the matter of the land commonly called or known as Malmiyahena, situate in the village of Walalgoda, in the Kinigoda korale of the Kegalla District, in the Province of Sabaragamuwa, and of "The Waste Lands Ordinances of 1897, 1899, 1900, and 1903."

WHEREAS in pursuance of section 1 of the said Ordinances it was duly declared and notified on January 31, 1913, that if no claim to the land commonly called or known as Malmiyahena, situate in the village of Walalgoda, in the Kinigoda korale of the Kegalla District, in the Province of Sabaragamuwa, containing in extent 1 acre 2 roods 14 perches and shown as lot 6G in preliminary plan 102, and in the annexed diagram, was made to Maxwell MacLagan Wedderburn, Special Officer appointed under section 28 of the said Ordinances, within the period of three months from the date specified in the said notice, such land would be declared the property of the Crown, and dealt with on account of the Crown (*vide* Notice No. 4,733):

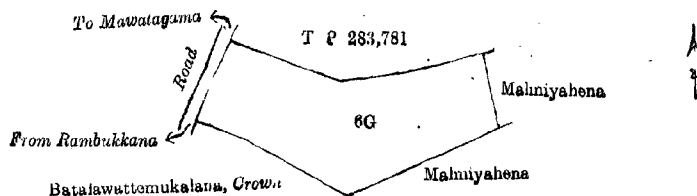
And whereas (1) Abbowa Vidanalage Appuhamy, (2) ditto Panchirala (minor) made claim thereto, and Ralph Marcus Meaburn Worsley, Special Officer appointed under section 28 of the said Ordinances, made due inquiry into such claim, and whereas the said 1st claimant and Abbowa Vidanalage Ran Menika duly appointed representative over the said 2nd claimant (minor) and the aforesaid Ralph Marcus Meaburn Worsley, Special Officer, with the consent of His Excellency the Governor, came to an agreement in writing dated June 4, 1913, concerning the said land, under section 4, sub-section (1), of the said Ordinances, whereby it was agreed that the said claimants should be declared the purchasers of the said land upon payment, on or before July 5, 1913, to the Assistant Government Agent at Kegalla, of a sum of Rupees Thirteen only (Rs. 13), as the purchase amount of the said land, and whereas the said amount has been duly paid by the said claimants, they are hereby, in pursuance of the agreement afore-mentioned, declared to be the purchasers of the said land, as more fully described herein below.

Description of the Land referred to.

The following lot situated in the village of Walalgoda, in the Kinigoda korale of the Kegalla District, in the Province of Sabaragamuwa, as described in the annexed diagram:—

Lot.	Name of Land.	Extent, A. R. P.
6G	Malmiyahena	1 2 14

and bounded as follows: on the north by T. P. 283,781; on the east by Malmiyahena sold under the Waste Lands Ordinances; on the south by Malmiyahena sold under the Waste Lands Ordinances, Batalawattemukalana to be declared the property of the Crown under the Waste Lands Ordinances; on the west by a road from Rambukkana to Mawatagama.



Surveyor-General's Office,
Colombo, July 14, 1914.

Scale of 4 Chains to an Inch.

G. K. THORNHILL,
for Acting Surveyor-General.

September 3, 1914.

M. T. ARCHIBALD,
Special Officer.

Kegalla S. O. No. 71.**Order under Section 4, Sub-section (1), of "The Waste Lands Ordinances of 1897, 1899, 1900, and 1903."**

In the matter of the lands commonly called or known as Malmiyahena, Pattalapitihahena, situate in the village of Walalgoda, in the Kinigoda korale of the Kegalla District, in the Province of Sabaragamuwa, and of "The Waste Lands Ordinances of 1897, 1899, 1900, and 1903."

WHEREAS in pursuance of section 1 of the said Ordinances it was duly declared and notified on January 31, 1913, that if no claim to the lands commonly called or known as Malmiyahena, Pattalapitihahena, situate in the village of Walalgoda, in the Kinigoda korale of the Kegalla District, in the Province of Sabaragamuwa, containing in extent 2 acres and 19 perches, and shown as lots 6I and 19G in preliminary plan 102, and in the annexed diagrams, was made to Maxwell MacLagan Wedderburn, Special Officer appointed under section 28 of the said Ordinances, within the period of three months from the date specified in the said notice, such lands would be declared the property of the Crown, and dealt with on account of the Crown (*vide* Notice No. 4,733):

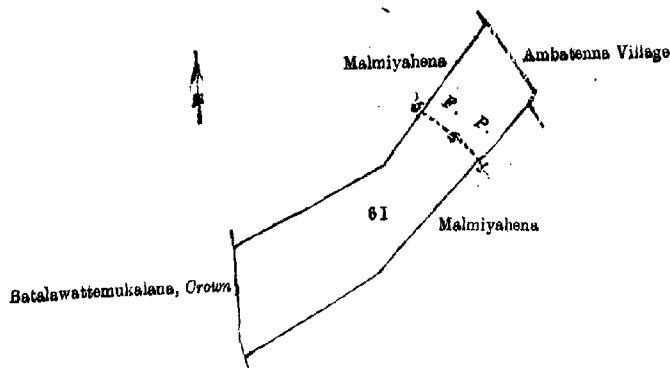
And whereas (1) Wijetun Mudiyanse Lage Dingiri Banda, (2) ditto Kiri Banda made claim thereto, and Ralph Marcus Meaburn Worsley, Special Officer appointed under section 28 of the said Ordinances, made due inquiry into such claim, and whereas the said claimants and the aforesaid Ralph Marcus Meaburn Worsley, Special Officer, with the consent of His Excellency the Governor, came to an agreement in writing dated June 4, 1913, concerning the said lands, under section 4, sub-section (1), of the said Ordinances, whereby it was agreed that the said claimants should be declared along with Wijetun Mudiyanse Lage Mudiyanse Wijetunga, the purchasers of the said lands upon payment, on or before July 5, 1913, to the Assistant Government Agent at Kegalla of a sum of Rupees Twenty-four only (Rs. 24), as the purchase amount of the said lands, and whereas the said amount has been duly paid by the said claimants, they are hereby, in pursuance of the agreement afore-mentioned, declared to be the purchasers along with the said Wijetun Mudiyanse Lage Mudiyanse Wijetunga of the said lands, as more fully described herein below.

Description of the Lands referred to.

The following lots situated in the village of Walalgoda, in the Kinigoda korale of the Kegalla District, in the Province of Sabaragamuwa, as described in the annexed diagrams:—

Lot.	Name of Land.	Extent, A. R. P.
6I	Malmiyahena	1 3 31

and bounded as follows: on the north by Malmiyahena sold under the Waste Lands Ordinances; on the east by the village limit of Ambatenna; on the south by Malmiyahena sold under the Waste Lands Ordinances; on the west by Batalawattemukalana to be declared the property of the Crown under the Waste Lands Ordinances.



Surveyor-General's Office,
Colombo, July 14, 1914.

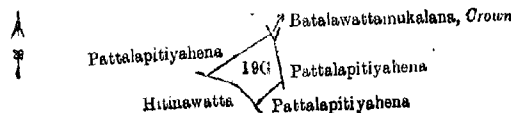
Scale of 4 Chains to an Inch.

G. K. THORNHILL,
for Acting Surveyor-General.

II.—Preliminary plan 102.

Lot.	Name of Land.	Extent, A. R. P.
19G	Pattalapitiyahena	0 0 28

and bounded as follows: on the north by Pattalapitiyahena sold under the Waste Lands Ordinances, Batalawattamukulana to be declared the property of the Crown under the Waste Lands Ordinances; on the east and south by Pattalapitiyahena sold under the Waste Lands Ordinances; on the west by Hitinawatta claimed by Alahakonrallalage Mudalihami.



Surveyor-General's Office,
Colombo, July 14, 1914.

Scale of 4 Chains to an Inch.

G. K. THORNHILL,
for Acting Surveyor-General.

M. T. ARCHIBALD,
Special Officer.

September 3, 1914.

Kegalla S. O. No. 72.

Order under Section 4, Sub-section (1), of "The Waste Lands Ordinances of 1897, 1899, 1900, and 1903."

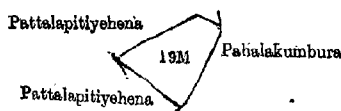
In the matter of the land commonly called or known as Pattalapitiyahena, situate in the village of Walalgoda, in the Kinigoda korale of the Kegalla District, in the Province of Sabaragamuwa, and of "The Waste Lands Ordinances of 1897, 1899, 1900, and 1903."

WHEREAS in pursuance of section 1 of the said Ordinances it was duly declared and notified on January 31, 1913, that if no claim to the land commonly called or known as Pattalapitiyahena, situate in the village of Walalgoda, in the Kinigoda korale of the Kegalla District, in the Province of Sabaragamuwa, containing in extent 1 rood and 10 perches, and shown as lot 19M in preliminary plan 102, and in the annexed diagram, was made to Maxwell MacLagan Wedderburn, Special Officer appointed under section 28 of the said Ordinances, within the period of three months from the date specified in the said notice, such land would be declared the property of the Crown, and dealt with on account of the Crown (*vide* Notice No. 4,733):

And whereas Ekenekigedera Ukku Menika made claim thereto, and Ralph Marcus Meaburn Worsley, Special Officer appointed under section 28 of the said Ordinances, made due inquiry into such claim, and whereas the said claimant and the aforesaid Ralph Marcus Meaburn Worsley, Special Officer, with the consent of His Excellency the Governor, came to an agreement in writing dated June 4, 1913, concerning the said land, under section 4, sub-section (1), of the said Ordinances, whereby it was agreed that the said claimant should be declared the purchaser of the said land upon payment, on or before July 5, 1913, to the Assistant Government Agent at Kegalla, of a sum of Rupees Five and Cents Seventy-five only (Rs. 5.75), as the purchase amount of the said land, and whereas the said amount has been duly paid by the said claimant, he is hereby, in pursuance of the agreement afore-mentioned, declared to be the purchaser of the said land, as more fully described herein below.

Description of the Land referred to.

The land commonly called or known as Pattalapitiyahena, situated in the village of Walalgoda, in the Kinigoda korale of the Kegalla District, in the Province of Sabaragamuwa, containing in extent 1 rood and 10 perches, and shown as lot 19M in preliminary plan 102, in the annexed diagram, and bounded as follows: on the north by Pattalapitiyahena sold under the Waste Lands Ordinances; on the east by Pahalakumbura claimed by Wijetun Mudiyansele Ranhamy; on the south by Pahalakumbura claimed by Wijetun Mudiyansele Ranhamy, Pattalapitiyahena sold under the Waste Lands Ordinances; on the west by Pattalapitiyahena sold under the Waste Lands Ordinances.



Surveyor-General's Office,
Colombo, July 14, 1914.

Scale of 4 Chains to an Inch.

G. K. THORNHILL,
for Acting Surveyor-General.

M. T. ARCHIBALD,
Special Officer.

September 3, 1914.

Kegalla S. O. No. 73.**Order under Section 4, Sub-section (1), of "The Waste Lands Ordinances of 1897, 1899, 1900, and 1903."**

In the matter of the lands commonly called or known as Malmiyahena, Pattalapitiyehena, situate in the village of Walalgoda, in the Kinigoda korale of the Kegalla District, in the Province of Sabaragamuwa, and of "The Waste Lands Ordinances of 1897, 1899, 1900, and 1903."

WHEREAS in pursuance of section 1 of the said Ordinances it was duly declared and notified on January 31, 1913, that if no claim to the lands commonly called or known as Malmiyahena, Pattalapitiyehena, situate in the village of Walalgoda, in the Kinigoda korale of the Kegalla District, in the Province of Sabaragamuwa, containing in extent 1 acre 1 rood and 25 perches, and shown as lots 1A, 19K in preliminary plan 102, and in the annexed diagrams, was made to Maxwell MacLagan Wedderburn, Special Officer appointed under section 28 of the said Ordinances, within the period of three months from the date specified in the said notice, such lands would be declared the property of the Crown, and dealt with on account of the Crown (*vide* Notice No. 4,733):

And whereas Weerasuriya Achchillage Punchirala made claim thereto, and Ralph Marcus Meaburn Worsley, Special Officer appointed under section 28 of the said Ordinances, made due inquiry into such claim, and whereas the said claimant and the aforesaid Ralph Marcus Meaburn Worsley, Special Officer, with the consent of His Excellency the Governor, came to an agreement in writing dated June 4, 1913, concerning the said lands, under section 4, sub-section (1), of the said Ordinances, whereby it was agreed that the said claimant should be declared the purchaser of the said lands upon payment, on or before July 5, 1913, to the Assistant Government Agent at Kegalla, of a sum of Rupees Twenty-two and Cents Twenty-five only (Rs. 22.25), as the purchase amount of the said lands, and whereas the said amount has been duly paid by the said claimant, he is hereby, in pursuance of the agreement aforementioned, declared to be the purchaser of the said lands, as more fully described herein below.

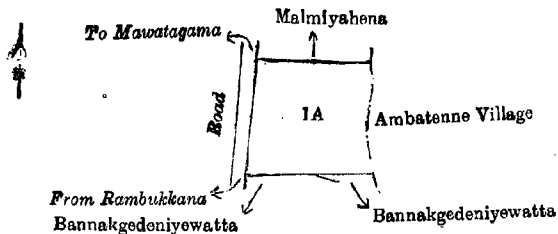
Description of the Lands referred to.

The following lots situated in the village of Walalgoda, in the Kinigoda korale of the Kegalla District, in the Province of Sabaragamuwa, as described in the annexed diagrams:—

I.—Preliminary plan 102.

Lot.	Name of Land.	Extent, A. R. P.
1A	Malmiyahena	0 2 38

and bounded as follows: on the north by Malmiyahena sold under the Waste Lands Ordinances; on the east by Ambatenna village; on the south by Bannakgedeniyewatta (private), Bannakgedeniyewatta sold by the Crown; on the west by the road from Rambukkana to Mawatagama.



Surveyor-General's Office,
Colombo, July 14, 1914.

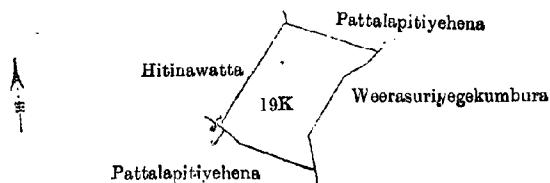
Scale of 4 Chains to an Inch.

G. K. THORNHILL,
for Acting Surveyor-General.

II.—Preliminary plan 102.

Lot.	Name of Land.	Extent, A. R. P.
19K	Pattalapitiyehena	0 2 27

and bounded as follows: on the north by Pattalapitiyehena sold under the Waste Lands Ordinances; on the east by Weerasuriyagokumbura claimed by Weerasuriya Arachchillage Punchirala; on the south by Pattalapitiyehena sold under the Waste Lands Ordinances; on the west by Hitinawatta claimed by Alahakoonrallage Mudalhami.



Surveyor-General's Office,
Colombo, July 14, 1914.

Scale of 4 Chains to an Inch.

G. K. THORNHILL,
for Acting Surveyor-General.

M. T. ARCHIBALD,
Special Officer.

September 3, 1914.

Kegalla S. O. No. 74.**Order under Section 4, Sub-section (1), of "The Waste Lands Ordinances of 1897, 1899, 1900, and 1903."**

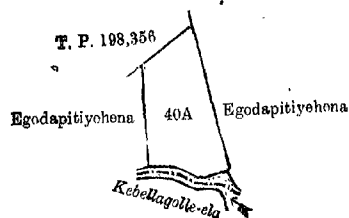
In the matter of the land commonly called or known as Egodapitiyehena, situate in the village of Walalgoda, in the Kinigoda korale of the Kegalla District, in the Province of Sabaragamuwa, and of "The Waste Lands Ordinances of 1897, 1899, 1900, and 1903."

WHEREAS in pursuance of section 1 of the said Ordinances it was duly declared and notified on January 31, 1913, that if no claim to the land commonly called or known as Egodapitiyehena, situate in the village of Walalgoda, in the Kinigoda korale of the Kegalla District, in the Province of Sabaragamuwa, containing in extent 2 roods 14 perches, and shown as lot 40A in preliminary plan 102, and in the annexed diagram, was made to Maxwell MacLagan Wedderburn, Special Officer appointed under section 28 of the said Ordinances, within the period of three months from the date specified in the said notice, such land would be declared the property of the Crown, and dealt with on account of the Crown (*vide* Notice No. 4,733):

And whereas (1) Muhandiramalage Juwanis Appu, (2) ditto Kirihamy made claim thereto, and Ralph Marcus Meaburn Worsley, Special Officer appointed under section 28 of the said Ordinances, made due inquiry into such claim, and whereas the said claimants, and the aforesaid Ralph Marcus Meaburn Worsley, Special Officer, with the consent of His Excellency the Governor, came to an agreement in writing dated June 4, 1913, concerning the said land, under section 4, sub-section (1), of the said Ordinances, whereby it was agreed that the said claimants should be declared the purchasers of the said land upon payment, on or before July 5, 1913, to the Assistant Government Agent at Kegalla, of a sum of Rupees Nine only (Rs. 9), as the purchase amount of the said land, and whereas the said amount has been duly paid by the said claimants they are hereby, in pursuance of the agreement afore-mentioned, declared to be the purchasers of the said land, as more fully described herein below.

Description of the Land referred to.

The land commonly called or known as Egodapitiyehena, situated in the village of Walalgoda, in the Kinigoda korale of the Kegalla District, in the Province of Sabaragamuwa, containing in extent 2 roods and 14 perches, shown as lot 40A in preliminary plan 102, and in the annexed diagram, and bounded as follows: on the north by T. P. 198,356; on the east by Egodapitiyehena sold under the Waste Lands Ordinances; on the south by the Kebellagolle-ela; on the west by Egodapitiyehena sold under the Waste Lands Ordinances.



Surveyor-General's Office
Colombo, July 14, 1914.

Scale of 4 Chains to an Inch.

G. K. THORNHILL,
for Acting Surveyor-General.

September 3, 1914.

M. T. ARCHIBALD,
Special Officer.

Kegalla S. O. No. 75.

Order under Section 4, Sub-section (1), of "The Waste Lands Ordinances of 1897, 1899, 1900, and 1903."


In the matter of the land commonly called or known as Pattalapitiyehena, situate in the village of Walalgoda, in the Kinigoda korale of the Kegalla District, in the Province of Sabaragamuwa, and of "The Waste Lands Ordinances of 1897, 1899, 1900, and 1903."

WHEREAS in pursuance of section 1 of the said Ordinances it was duly declared and notified on January 31, 1913, that if no claim to the land commonly called or known as Pattalapitiyehena, situate in the village of Walalgoda, in the Kinigoda korale of the Kegalla District, in the Province of Sabaragamuwa, containing in extent 10 perches, and shown as lot 19H in preliminary plan 102, and in the annexed diagram, was made to Maxwell Maclean Wedderburn, Special Officer appointed under section 28 of the said Ordinances, within the period of three months from the date specified in the said notice, such land would be declared the property of the Crown, and dealt with on account of the Crown (*vide* Notice No. 4,733):

And whereas Wijetun Mudiyansele Punchi Banda made claim thereto, and Ralph Marcus Meaburn Worsley, Special Officer appointed under section 28 of the said Ordinances, made due inquiry into such claim, and whereas the said claimant and the aforesaid Ralph Marcus Meaburn Worsley, Special Officer, with the consent of His Excellency the Governor, came to an agreement in writing dated June 4, 1913, concerning the said land, under section 4, sub-section (1), of the said Ordinances, whereby it was agreed that the said claimant should be declared the purchaser of the said land upon payment on or before July 5, 1913, of a sum of Rupees Two only (Rs. 2), as the purchase amount of the said land, and whereas the said amount has been duly paid by the said claimant, he is hereby, in pursuance of the agreement afore-mentioned, declared to be the purchaser of the said land, as more fully described herein below.

Description of the Land referred to.

The land commonly called or known as Pattalapitiyehena, situated in the village of Walalgoda, in the Kinigoda korale of the Kegalla District, in the Province of Sabaragamuwa, containing in extent 10 perches, shown as lot 19H in preliminary plan 102, and in the annexed diagram, and bounded as follows: on the north by Pattalapitiyehena sold under the Waste Lands Ordinances; on the east by Pattalapitiyehena sold under the Waste Lands Ordinances; on the south and west by Hitinawatta claimed by Alakoonrallage Mudalihamy.



Surveyor-General's Office,
Colombo, July 14, 1914.

Scale of 4 Chains to an Inch.

G. K. THORNHILL,
for Acting Surveyor-General.

September 3, 1914.

M. T. ARCHIBALD,
Special Officer.

Kegalla S. O. No. 76.

Order under Section 4, Sub-section (1), of "The Waste Lands Ordinances of 1897, 1899, 1900, and 1903."

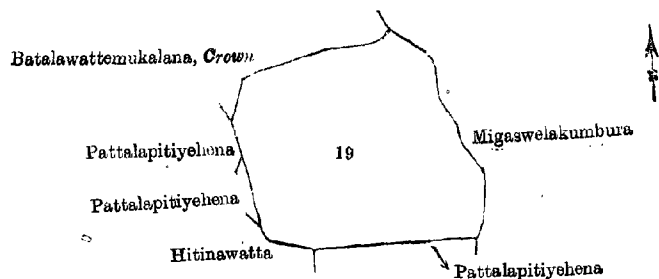
In the matter of the land commonly called or known as Pattalapitiyehena, situate in the village of Walalgoda, in the Kinigoda korale of the Kegalla District, in the Province of Sabaragamuwa, and of "The Waste Lands Ordinances of 1897, 1899, 1900, and 1903."

WHEREAS in pursuance of section 1 of the said Ordinances it was duly declared and notified on January 31, 1913, that if no claim to the land commonly called or known as Pattalapitiyehena, situate in the village of Walalgoda, in the Kinigoda korale of the Kegalla District, in the Province of Sabaragamuwa, containing in extent 2 acres 1 rood and 14 perches, and shown as lot 19 in preliminary plan 102, and in the annexed diagram, was made to Maxwell MacLagan Wedderburn, Special Officer appointed under section 28 of the said Ordinances, within the period of three months from the date specified in the said notice, such land would be declared the property of the Crown, and dealt with on account of the Crown (*vide* Notice No. 4,733):

And whereas Kalu Arachchillage Punchirala made claim thereto, and Ralph Marcus Meaburn Worsley, Special Officer appointed under section 28 of the said Ordinances, made due inquiry into such claim, and whereas the said claimant and the aforesaid Ralph Marcus Meaburn Worsley, Special Officer, with the consent of His Excellency the Governor, came to an agreement in writing dated June 4, 1913, concerning the said land, under section 4, sub-section (1), of the said Ordinances, whereby it was agreed that the said claimant should be declared the purchaser of the said land upon payment on or before July 5, 1913, of a sum of Rupees Thirty-eight and Cents Twenty-five only (Rs. 38.25), as the purchase amount of the said land, and whereas the said amount has been duly paid by the said claimant, he is hereby, in pursuance of the agreement afore-mentioned, declared to be the purchaser of the said land, as more fully described herein below.

Description of the Land referred to.

The land commonly called or known as Pattalapitiyehena, situated in the village of Walalgoda, in the Kinigoda korale of the Kegalla District, in the Province of Sabaragamuwa, containing in extent 2 acres 1 rood and 14 perches, shown as lot 19 in preliminary plan 102, and in the annexed diagram, and bounded as follows: on the north by Batalawattemukalana to be declared the property of the Crown under the Waste Lands Ordinances; on the east by Migaswelakumbura claimed by Bannakge Punchirala; on the south by Pattalapitiyehena sold under the Waste Lands Ordinances, Hitinawatta claimed by Alahakoonralalage Mudalihamy; on the west by Hitinawatta claimed by Alahakoonralalage Mudalihamy, Pattalapitiyehena sold under the Waste Lands Ordinances, Batalawattemukalana to be declared the property of the Crown under the Waste Lands Ordinances.



Surveyor-General's Office,
Colombo, July 14, 1914.

Scale of 4 Chains to an Inch.

G. K. THORNHILL,
for Acting Surveyor-General.

September 3, 1914.

M. T. ARCHIBALD,
Special Officer.

Kegalla S. O. No. 77.

Order under Section 4, Sub-section (1), of "The Waste Lands Ordinances of 1897, 1899, 1900, and 1903."

In the matter of the lands commonly called or known as Malmiyahena, Egodapitiyehena, situate in the village of Walalgoda, in the Kinigoda korale of the Kegalla District, in the Province of Sabaragamuwa, and of "The Waste Lands Ordinances of 1897, 1899, 1900, and 1903."

WHEREAS in pursuance of section 1 of the said Ordinances it was duly declared and notified on January 31, 1913, that if no claim to the lands commonly called or known as Malmiyahena, Egodapitiyehena, situate in the village of Walalgoda, in the Kinigoda korale of the Kegalla District, in the Province of Sabaragamuwa, containing in extent 3 acres 2 roods and 25 perches, and shown as lots 6, 40 in preliminary plan 102, and in the annexed diagrams, was made to Maxwell MacLagan Wedderburn, Special Officer appointed under section 28 of the said Ordinances, within the period of three months from the date specified in the said notice, such lands would be declared the property of the Crown, and dealt with on account of the Crown (*vide* Notice No. 4,733):

And whereas Wijetun Mudiyansele Mudalihamy made claim thereto, and Ralph Marcus Meaburn Worsley, Special Officer appointed under section 28 of the said Ordinances, made due inquiry into such claim, and whereas the said claimant and the aforesaid Ralph Marcus Meaburn Worsley, Special Officer, with the consent of His Excellency the Governor came to an agreement in writing dated June 4, 1913, concerning the said lands, under section 4, sub-section (1), of the said Ordinances, whereby it was agreed that the said claimant should be declared along with Wijetun Mudiyansele Punchi Menika, the purchasers of the said lands upon payment, on or before July 5, 1913, to the Assistant Government Agent at Kegalla, of a sum of Rupees Forty-five only (Rs. 45), as the purchase amount of the said lands, and whereas the said amount has been duly paid by the said claimant, he is hereby, in pursuance of the agreement afore-mentioned, declared along with the said Wijetun Mudiyansele Punchi Menika, to be the purchasers of the said lands, as more fully described herein below.

Description of the Lands referred to.

The following lots situated in the village of Walalgoda, in the Kinigoda korale of the Kegalla District, in the Province of Sabaragamuwa, as described in the annexed diagrams:—

Lot.	Name of Land.	Extent, A. R. P.
6	Malmiyahena	2 1 11

I.—Preliminary plan 102.

and bounded as follows: on the north by Malmiyahena sold under the Waste Lands Ordinances; on the east by the village limit of Ambatenne, Malmiyahena sold under the Waste Lands Ordinances; on the south by Malmiyahena sold under the Waste Lands Ordinances; on the west by Batalawattemukalana declared to be the property of the Crown under the Waste Lands Ordinances.



Surveyor-General's Office,
Colombo, July 14, 1914.

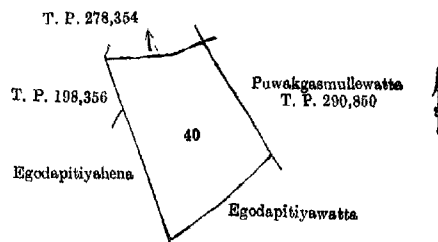
Scale of 4 Chains to an Inch.

G. K. THORNHILL,
for Acting Surveyor-General.

II.—Preliminary plan 102.

Lot.	Name of Land.	Extent, A. R. P.
40	Egodapitiyahena	1 1 14

and bounded as follows: on the north by T. P. 278,354; on the east by Puwakgasmullewatta sold by the Crown (T. P. 290,850); on the south by Egodapitiyawatta claimed by Kappitpdahenayayalage Lensuwa; on the west by Egodapitiyahena sold under the Waste Lands Ordinances, T. P. 198,356.



Surveyor-General's Office,
Colombo, July 14, 1914.

Scale of 4 Chains to an Inch.

G. K. THORNHILL,
for Acting Surveyor-General.

M. T. ARCHIBALD,
Special Officer.
September 3, 1914.

Kegalla S. O. No. 78.

Order under Section 4, Sub-section (1), of "The Waste Lands Ordinances of 1897, 1899, 1900, and 1903."

In the matter of the lands commonly called or known as Pattalapitiyahena, Malmiyahena, Sirimaldeniyawatta, situated in the village of Walalgoda, in the Kinigoda korale of the Kegalla District, in the Province of Sabaragamuwa, and of "The Waste Lands Ordinances of 1897, 1899, 1900, and 1903."

WHEREAS in pursuance of section 1 of the said Ordinances it was duly declared and notified on January 31, 1913, that if no claim to the lands commonly called or known as Pattalapitiyahena, Malmiyahena, Sirimaldeniyawatta, situated in the village of Walalgoda, in the Kinigoda korale of the Kegalla District, in the Province of Sabaragamuwa, containing in extent 9 acres 2 roods and 12 perches, and shown as lots 19L, 61D, 10 in preliminary plan 102, and in the annexed diagram, was made to Maxwell MacLagan Wedderburn, Special Officer appointed under section 28 of the said Ordinances, within the period of three months from the date specified in the said notice, such lands would be declared the property of the Crown, and dealt with on account of the Crown (*vide* Notice No. 4,733):

And whereas (1) Herat Mudiyansele Dingiri Banda and (2) ditto Punchirala made claim thereto, and Ralph Marcus Meaburn Worsley, Special Officer appointed under section 28 of the said Ordinances, made due inquiry into such claim, and whereas the said claimants, and the aforesaid Ralph Marcus Meaburn Worsley, Special Officer, with the consent of His Excellency the Governor, came to an agreement in writing dated June 3, 1913, concerning the said lands, under section 4, sub-section (1), of the said Ordinances, whereby it was agreed that the said claimants should be declared along with Herat Mudiyansele Appuhamy, the purchasers of the said lands upon payment, on or before September 5, 1913, to the Assistant Government Agent at Kegalla, of a sum of Rupees One hundred and Forty-three only (Rs. 143), as the purchase amount of the said lands, and whereas the said amount has been duly paid by the said claimants, they are hereby, in pursuance of the agreement afore-mentioned, declared along with the said Herat Mudiyansele Appuhamy, to be the purchasers of the said lands, as more fully described herein below.

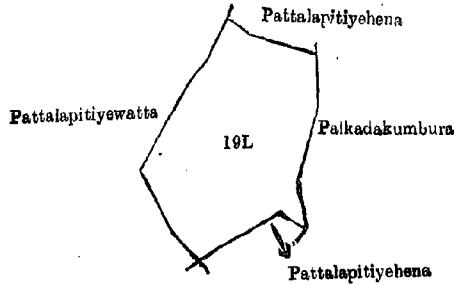
Description of the Lands referred to.

The following lots situated in the village of Walalgoda, in the Kinigoda korale of the Kegalla District, in the Province of Sabaragamuwa, as described in the annexed diagrams:—

Lot.	Name of Land.	Extent, A. R. P.
19L	Pattalapitiyahena	1 2 20

I.—Preliminary plan 102.

and bounded as follows : on the north by Pattalapitiyehena sold under the Waste Lands Ordinances ; on the east by Palkadakumbura claimed by Halagirige Bandirala ; on the south by Pattalapitiyehena sold under the Waste Lands Ordinances ; on the west by Patalapitiywatta claimed by Herat Mudiyanseleage Dingiri Banda.



Surveyor-General's Office,
Colombo, July 14, 1914.

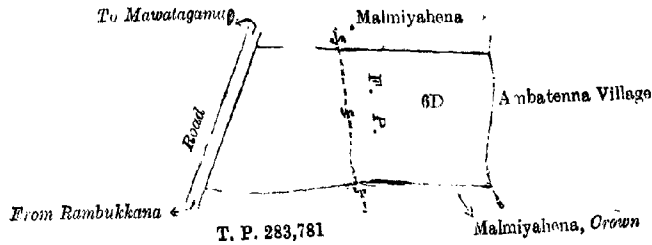
Scale of 4 Chains to an Inch.

G. K. THORNHILL,
for Acting Surveyor-General.

II.—Preliminary plan 102.

Lot.	Name of Land.	Extent, A. R. P.
6D ..	Malmiyahena ..	2 0 8

and bounded as follows : on the north by Malmiyahena sold under the Waste Lands Ordinances ; on the east by the village limit of Ambatenna ; on the south by Malmiyahena to be declared the property of the Crown under the Waste Lands Ordinances, T. P. 283,781 ; on the west by a road from Rambukkana to Mawatagama.



Surveyor-General's Office,
Colombo, July 14, 1914.

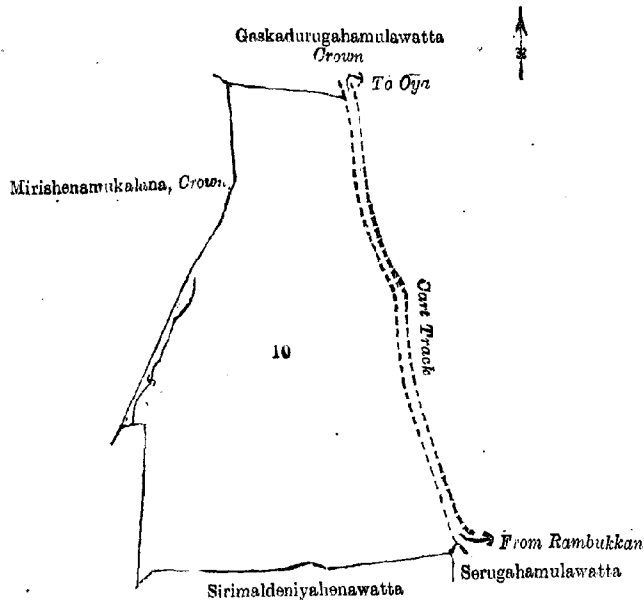
Scale of 4 Chains to an Inch.

G. K. THORNHILL,
for Acting Surveyor-General.

III.—Preliminary plan 102.

Lot.	Name of Land.	Extent, A. R. P.
10 ..	Sirimaldeniyawatta ..	5 3 24

and bounded as follows : on the north by Gaskadurugahamulawatta to be declared the property of the Crown under the Waste Lands Ordinances ; on the east by a cart track, Serugahamulawatta claimed by Edirisingha Arachchigey Susana ; on the south by Sirimaldeniyahenawatta sold by the Crown ; on the west by Sirimaldeniyahenawatta sold by the Crown, Mirishenamukalana to be declared the property of the Crown under the Waste Lands Ordinances.



Surveyor-General's Office,
Colombo, July 14, 1914.

Scale of 4 Chains to an Inch.

G. K. THORNHILL,
for Acting Surveyor-General.

September 3, 1914. M. T. ARCHIBALD,
Special Officer.

Kegalla S. O. No. 79.

Order under Section 4, Sub-section (1), of "The Waste Lands Ordinances of 1897, 1899, 1900, and 1903."

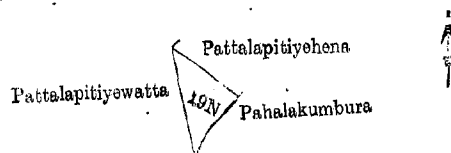
In the matter of the land commonly called or known as Pattalapitiyehena, situate in the village of Walalgoda, in the Kinigoda korale of the Kegalla District, in the Province of Sabaragamuwa, and of "The Waste Lands Ordinances of 1897, 1899, 1900, and 1903."

WHEREAS in pursuance of section 1 of the said Ordinances it was duly declared and notified on January 31, 1913, that if no claim to the land commonly called or known as Pattalapitiyehena, situate in the village of Walalgoda, in the Kinigoda korale of the Kegalla District, in the Province of Sabaragamuwa, containing in extent 28 perches, and shown as lot 19N in preliminary plan 102, and in the annexed diagram, was made to Maxwell MacLagan Wedderburn, Special Officer appointed under section 28 of the said Ordinances, within the period of three months from the date specified in the said notice, such land would be declared the property of the Crown, and dealt with on account of the Crown (*vide* Notice No. 4,733):

And whereas (1) Wijetun Mudiyansele Punchi Appuhamy, (2) ditto Dingiri Banda, (3) ditto Kiri Banda, made claim thereto, and Ralph Marcus Meaburn Worsley, Special Officer appointed under section 28 of the said Ordinances, made due inquiry into such claim, and whereas the said claimant and the aforesaid Ralph Marcus Meaburn Worsley, Special Officer, with the consent of His Excellency the Governor, came to an agreement in writing dated June 4, 1913, concerning the said land, under section 4, sub-section (1), of the said Ordinances, whereby it was agreed that the said claimants should be declared along with Wijetun Mudiyansele Mudiyanse, the purchasers of the said land upon payment, on or before July 5, 1913, to the Assistant Government Agent at Kegalla, of a sum of Rupees Four only (Rs. 4), as the purchase amount of the said land, and whereas the said amount has been duly paid by the said claimants, they are hereby, in pursuance of the agreement afore-mentioned, declared along with the said Wijetun Mudiyansele Mudiyanse to be the purchasers of the said land, as more fully described herein below.

Description of the Land referred to.

The land commonly called or known as Pattalapitiyehena, situated in the village of Walalgoda, in the Kinigoda korale of the Kegalla District, in the Province of Sabaragamuwa, containing in extent 28 perches and shown as lot 19N in preliminary plan 102 and in the annexed diagram; and bounded as follows: on the north by Pattalapitiyehena sold under the Waste Lands Ordinances; on the east by Pattalapitiyehena sold under the Waste Lands Ordinances, Pahalakumbura claimed by Wijetun Mudiyansele Ranhamy; on the south by Pahalakumbura claimed by Wijetun Mudiyansele Ranhamy; on the west by Pattalapitiyewatta claimed by Herat Mudiyansele Dingiri Banda.



Surveyor-General's Office,
Colombo, July 14, 1914.

Scale of 4 Chains to an Inch.

G. K. THORNHILL,
for Acting Surveyor-General.

September 3, 1914.

M. T. ARCHIBALD,
Special Officer.

Kegalla S. O. No. 80.

Order under Section 4, Sub-section (1), of "The Waste Lands Ordinances of 1897, 1899, 1900, and 1903."

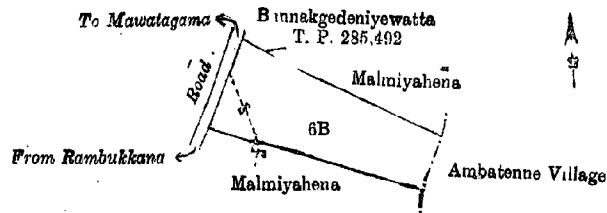
In the matter of the land commonly called or known as Malmiyahena, situate in the village of Walalgoda, in the Kinigoda korale of the Kegalla District, in the Province of Sabaragamuwa, and of "The Waste Lands Ordinances of 1897, 1899, 1900, and 1903."

WHEREAS in pursuance of section 1 of the said Ordinances it was duly declared and notified on January 31, 1913, that if no claim to the land commonly called or known as Malmiyahena, situate in the village of Walalgoda, in the Kinigoda korale of the Kegalla District, in the Province of Sabaragamuwa, containing in extent 3 roods and 25 perches, and shown as lot 6B in preliminary plan 102, and in the annexed diagram, was made to Maxwell MacLagan Wedderburn, Special Officer appointed under section 28 of the said Ordinances, within the period of three months from the date specified in the said notice, such land would be declared the property of the Crown, and dealt with on account of the Crown (*vide* Notice No. 4,733):

And whereas Ataudarallage Ranmenika (minor) made claim thereto, and Ralph Marcus Meaburn Worsley, Special Officer appointed under section 28 of the said Ordinances, made due inquiry into such claim, and whereas Ataudarallage Appuhamy duly appointed representative over the said claimant (minor), and the aforesaid Ralph Marcus Meaburn Worsley, Special Officer, with the consent of His Excellency the Governor, came to an agreement in writing dated July 17, 1913, concerning the said land, under section 4, sub-section (1), of the said Ordinances, whereby it was agreed that the said claimant Ataudarallage Ranmenika, should be declared the purchaser of the said land upon payment, on or before August 17, 1913, to the Assistant Government Agent at Kegalla, of a sum of Rupees Fifteen only (Rs. 15), as the purchase amount of the said land, and whereas the said amount has been duly paid by the said Ataudarallage Appuhamy, the said Ataudarallage Ranmenika is hereby, in pursuance of the agreement afore-mentioned, declared to be the purchaser of the said land, as more fully described herein below.

Description of the Land referred to.

The land commonly called or known as Malmiyahena, situated in the village of Walalgoda, in the Kinigoda korale of the Kegalla District, in the Province of Sabaragamuwa, containing in extent 3 roods and 25 perches, shown as lot 6B in preliminary plan 102 and in the annexed diagram, and bounded as follows: on the north by Bannakgedeniyewatta sold by the Crown (T. P. 285,492), Malmiyahena sold under the Waste Lands Ordinances; on the east by the village limit of Ambatenna; on the south by Malmiyahena sold under the Waste Lands Ordinances; on the west by the road from Rambukkana to Mawatagama.



Surveyor-General's Office,
Colombo, July 14, 1914.

Scale of 4 Chains to an Inch.

G. K. THORNHILL,
for Acting Surveyor-General.

September 3, 1914.

M. T. ARCHIBALD,
Special Officer.

Kegalla S. O. No. 81.

Order under Section 4, Sub-section (1), of "The Waste Lands Ordinances of 1897, 1899, 1900, and 1903."

In the matter of the lands commonly called or known as Malmiyahena, Patalapitiyehena, situate in the village of Walalgoda, in the Kinigoda korale of the Kegalla District, in the Province of Sabaragamuwa, and of "The Waste Lands Ordinances of 1897, 1899, 1900, and 1903."

WHEREAS in pursuance of section 1 of the said Ordinances it was duly declared and notified on January 31, 1913, that if no claim to the lands commonly called or known as Malmiyahena, Patalapitiyehena, situate in the village of Walalgoda, in the Kinigoda korale of the Kegalla District, in the Province of Sabaragamuwa, containing in extent 1 acre and 21 perches, and shown as lots 6C, 19 I in preliminary plan 102 and in the annexed diagrams, was made to Maxwell MacLagan Wedderburn, Special Officer appointed under section 28 of the said Ordinances, within the period of three months from the date specified in the said notice, such lands would be declared the property of the Crown, and dealt with on account of the Crown (*vide* Notice No. 4,733):

And whereas (1) Weerasooriya Achchilage Appuhamy, (2) ditto Dingiri Appu, (3) Suduhakurugedara Appuwa Veda made claim thereto, and Ralph Marcus Meaburn Worsley, Special Officer appointed under section 28 of the said Ordinances, made due inquiry into such claim, and whereas the said claimants and the aforesaid Ralph Marcus Meaburn Worsley, Special Officer, with the consent of His Excellency the Governor, came to two agreements in writing dated June 3 and September 5, 1913, concerning the said lands, under section 4, sub-section (1), of the said Ordinances, whereby it was agreed that the said claimants should be declared the purchasers of the said lands upon payment, on or before July 5, 1913, to the Assistant Government Agent at Kegalla, or to the Special Officer, of a sum of Rupees Fourteen and Cents Fifty only (Rs. 14.50), as the purchase amount of the said lands, and whereas the said amount has been duly paid by the said claimants, they are hereby, in pursuance of the agreements afore-mentioned, declared to be the purchasers of the said lands, as more fully described herein below.

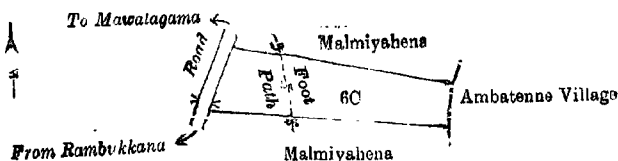
Description of the Lands referred to.

The following lots situated in the village of Walalgoda, in the Kinigoda korale of the Kegalla District, in the Province of Sabaragamuwa, as described in the annexed diagram:—

I.—Preliminary plan 102.

Lot.	Name of Land.	Extent, A. R. P.
6C	Malmiyahena	0 2 27

and bounded as follows: on the north by Malmiyahena sold under the Waste Lands Ordinances; on the east by the village limit of Ambatenna; on the south by Malmiyahena sold under the Waste Lands Ordinances; on the west by a road from Rambukkana to Mawatagama.



Surveyor-General's Office,
Colombo, July 14, 1914.

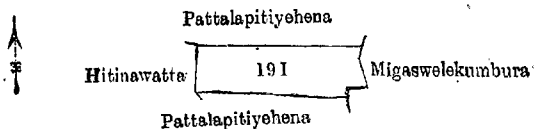
Scale of 4 Chains to an Inch.

G. K. THORNHILL,
for Acting Surveyor-General.

II.—Preliminary plan 102.

Lot.	Name of Land.	Extent, A. R. P.
19 I	Pattalapitiyehena	0 1 34

and bounded as follows: on the north by Pattalapitiyehena sold under the Waste Lands Ordinances; on the east by Migaswelakumbura claimed by Bannekge Punchirala; on the south by Pattalapitiyehena sold under the Waste Lands Ordinances; on the west by Hitinawatta claimed by Alahakoonrallage Mudalihami.



Surveyor-General's Office,
Colombo, July 14, 1914.

Scale of 4 Chains to an Inch.

G. K. THORNHILL,
for Acting Surveyor-General.

September 3, 1914.

M. T. ARCHIBALD,
Special Officer.

Kegalla S. O. No. 82.**Order under Section 4, Sub-section (1), of "The Waste Lands Ordinances of 1897, 1899, 1900, and 1903."**

In the matter of the land commonly called or known as Malmiyahena, situate in the village of Walalgoda, in the Kinigoda korale of the Kegalla District, in the Province of Sabaragamuwa, and of "The Waste Lands Ordinances of 1897, 1899, 1900, and 1903."

WHEREAS in pursuance of section 1 of the said Ordinances it was duly declared and notified on January 31, 1913, that if no claim to the land commonly called or known as Malmiyahena, situate in the village of Walalgoda, in the Kinigoda korale of the Kegalla District, in the Province of Sabaragamuwa, containing in extent 1 acre and 5 perches, and shown as lot 6K in preliminary plan 102, and in the annexed diagram, was made to Maxwell Maclagan Wedderburn, Special Officer appointed under section 28 of the said Ordinances, within the period of three months from the date specified in the said notice, such land would be declared the property of the Crown, and dealt with on account of the Crown (*vide* Notice No. 4,733):

And whereas Wijetun Mudiyansele Pinchi Appuhamy made claim thereto, and Ralph Marcus Meaburn Worsley, Special Officer appointed under section 28 of the said Ordinances, made due inquiry into such claim, and whereas the said claimant and the said Ralph Marcus Meaburn Worsley, Special Officer, with the consent of His Excellency the Governor, came to an agreement in writing dated June 4, 1914, concerning the said land, under section 4, sub-section (1), of the said Ordinances, whereby it was agreed that the said claimant should be declared the purchaser of the said land upon payment, on or before July 5, 1913, to the Assistant Government Agent at Kegalla, of a sum of Rupees Nine only (Rs. 9), as the purchase amount of the said land, and whereas the said amount has been duly paid by the said claimant, he is hereby in pursuance of the agreement afore-mentioned, declared to be the purchaser of the said land, as more fully described herein below.

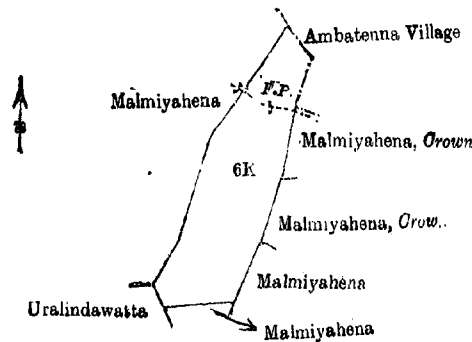
Description of the Land referred to.

The following lot situated in the village of Walalgoda, in the Kinigoda korale of the Kegalla District, in the Province of Sabaragamuwa, as described in the annexed diagram:—

Preliminary plan 102.

Lot.	Name of Land.	Extent, A. R. P.
6K	Malmiyahena	1 0 5

and bounded as follows: on the north by the village limit of Ambatenna; on the east by the village limit of Ambatenna, Malmiyahena belonging to the Crown, Malmiyahena to be declared the property of the Crown under the Waste Lands Ordinances, Malmiyahena to be declared the property of Wijetun Mudiyansele Mudalihamy and another under the Waste Lands Ordinances; on the south by Malmiyahena to be declared the property of Wijetun Mudiyansele Mudalihamy and another under the Waste Lands Ordinances, Uralindawatta claimed by Wijetun Mudiyansele Mudalihamy; and on the west by Malmiyahena sold under the Waste Lands Ordinances.



Surveyor-General's Office,
Colombo, July 14, 1914.

Scale of 4 Chains to an Inch.

G. K. THORNHILL,
for Acting Surveyor-General.

September 3, 1914.

M. T. ARCHIBALD,
Special Officer.

Kegalla S. O. No. 83.**Order under Section 4, Sub-section (1), of "The Waste Lands Ordinances of 1897, 1899, 1900, and 1903."**

In the matter of the land commonly called or known as Ambaghamulahena, situate in the village of Walalgoda, in the Kinigoda korale of the Kegalla District, in the Province of Sabaragamuwa, and of "The Waste Lands Ordinances of 1897, 1899, 1900, and 1903."

WHEREAS in pursuance of section 1 of the said Ordinances it was duly declared and notified on January 31, 1913, that if no claim to the land commonly called or known as Ambaghamulahena, situate in the village of Walalgoda, in the Kinigoda korale of the Kegalla District, in the Province of Sabaragamuwa, containing in extent 3 roods 4 perches, and shown as lot 21B in preliminary plan 102, and in the annexed diagram, was made to Maxwell Maclagan Wedderburn, Special Officer appointed under section 28 of the said Ordinances, within the period of three months from the date specified in the said notice, such land would be declared the property of the Crown, and dealt with on account of the Crown (*vide* Notice No. 4,733):

And whereas (1) Wirasuriya Achchilage Appuhamy, (2) ditto Dingiri Appu made claim thereto, and Ralph Marcus Meaburn Worsley, Special Officer appointed under section 28 of the said Ordinances, made due inquiry into such claim, and whereas the said claimants, and the aforesaid Ralph Marcus Meaburn Worsley, Special Officer, with the consent of His Excellency the Governor, came to an agreement in writing dated June 3, 1913, concerning the said land, under section 4, sub-section (1), of the said Ordinances, whereby it was agreed that the said claimants should be declared the purchasers of the said land upon payment, on or before July 5, 1913, to the Assistant Government Agent at Kegalla, of a sum of Rupees Nine only (Rs. 9), as the purchase amount of the said land, and whereas the said amount has been duly paid by the said claimants, they are hereby in pursuance of the agreement afore-mentioned, declared to be the purchasers of the said land, as more fully described herein below.

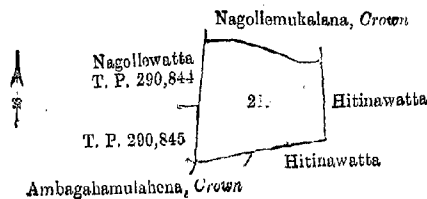
Description of the Land referred to.

The following lot situated in the village of Walalgoda, in the Kinigoda korale of the Kegalla District, in the Province of Sabaragamuwa, as described in the annexed diagram:—

Lot.	Name of Land.	Extent, A. R. P.
21B	Ambagahamulahena	0 3 4

Preliminary plan 102.

and bounded as follows: on the north by Nagollemukalana to be declared the property of the Crown under the Waste Lands Ordinances; on the east by Hitinawatta claimed by Suduhakuralage Appuwa Veda, Hitinawatta claimed by Suduhakuralage Kiri Banda; on the south by Hitinawatta claimed by Suduhakuralage Kiri Banda, Ambagahamulahena to be declared the property of the Crown under the Waste Lands Ordinances; on the west by T. P. 290,845, Nagollewatta sold by the Crown (T. P. 290,844).



Surveyor-General's Office,
Colombo, July 14, 1914.

Scale of 4 Chains to an Inch.

G. K. THORNHILL,
for Acting Surveyor-General.

M. T. ARCHIBALD,
Special Officer.
September 3, 1914.

Kegalla S. O. No. 84.

Order under Section 4, Sub-section (1), of "The Waste Lands Ordinances of 1897, 1899, 1900, and 1903."

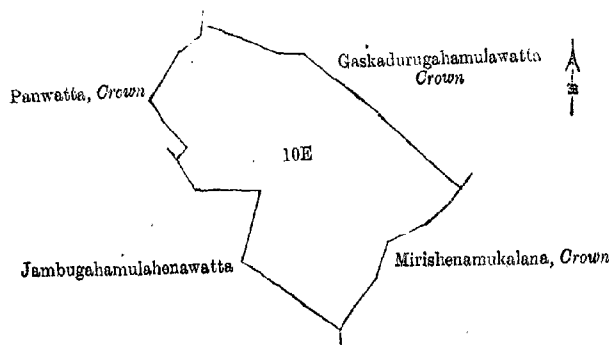
In the matter of the land commonly called or known as Gaskadurugahamulawatta, situate in the village of Walalgoda, in the Kinigoda korale of the Kegalla District, in the Province of Sabaragamuwa, and of "The Waste Lands Ordinances of 1897, 1899, 1900, and 1903."

WHEREAS in pursuance of section 1 of the said Ordinances it was duly declared and notified on January 31, 1913, that if no claim to the land commonly called or known as Gaskadurugahamulawatta, situate in the village of Walalgoda, in the Kinigoda korale of the Kegalla District, in the Province of Sabaragamuwa, containing in extent 2 acres 3 roods and 7 perches and shown as lot 10E in preliminary plan 102, and in the annexed diagram, was made to Maxwell MacLagan Wedderburn, Special Officer appointed under section 28 of the said Ordinances, within the period of three months from the date specified in the said notice, such land would be declared the property of the Crown, and dealt with on account of the Crown (*vide* Notice No. 4,733):

And whereas Dewalayegedera Appuwa made claim thereto, and Ralph Marcus Meaburn Worsley, Special Officer appointed under section 28 of the said Ordinances, made due inquiry into such claim, and whereas the said claimant and the aforesaid Ralph Marcus Meaburn Worsley, Special Officer with the consent of His Excellency the Governor, came to an agreement in writing dated September 5, 1913, concerning the said land, under section 4, sub-section (1), of the said Ordinances, whereby it was agreed that the said claimant should be declared along with Dewalayegedera Kiri Hapuwa, ditto Ukku, and ditto Kiri Punchi, the purchasers of the said land upon payment, on or before October 5, 1913, to the Assistant Government Agent at Kegalla, of a sum of Rupees Forty-six only (Rs. 46), as the purchase amount of the said land, and whereas the said amount has been duly paid by the said claimant, he is hereby, in pursuance of the agreement aforesaid, declared along with the said Dewalayegedera Hapuwa, ditto Ukku, and ditto Kiri Punchi to be the purchasers of the said land, as more fully described herein below.

Description of the Land referred to.

The land commonly called or known as Gaskadurugahamulawatta, situated in the village of Walalgoda, in the Kinigoda korale of the Kegalla District, in the Province of Sabaragamuwa, containing in extent 2 acres 3 roods and 7 perches, shown as lot 10E in preliminary plan 102, and in the annexed diagram; and bounded as follows: on the north by Gaskadurugahamulawatta to be declared the property of the Crown under the Waste Lands Ordinances; on the east by Gaskadurugahamulawatta to be declared the property of the Crown under the Waste Lands Ordinances, Mirishenamukalana to be declared the property of the Crown under the Waste Lands Ordinances; on the south by Mirishenamukalana to be declared the property of the Crown under the Waste Lands Ordinances, Jambugahamulawatta claimed by W. Appuhamy, Panwatta to be declared the property of the Crown under the Waste Lands Ordinances; on the west by Panwatta to be declared the property of the Crown under the Waste Lands Ordinances.



Surveyor-General's Office,
Colombo, July 14, 1914.

Scale of 4 Chains to an Inch.

G. K. THORNHILL,
for Acting Surveyor-General.

M. T. ARCHIBALD,
Special Officer.
September 3, 1914.

Kegalla S. O. No. 85.

Order under Section 4, Sub-section (1), of "The Waste Lands Ordinances of 1897, 1899, 1900, and 1903."

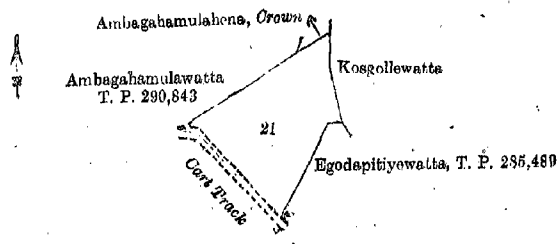
In the matter of the land commonly called or known as Ambagahamulahena, situate in the village of Walalgoda, in the Kinigoda korale of the Kegalla District, in the Province of Sabaragamuwa, and of "The Waste Lands Ordinances of 1897, 1899, 1900, and 1903."

WHEREAS in pursuance of section 1 of the said Ordinances it was duly declared and notified on January 31, 1913, that if no claim to the land commonly called or known as Ambagahamulahena, situate in the village of Walalgoda, in the Kinigoda korale of the Kegalla District, in the Province of Sabaragamuwa, containing in extent 3 roods and 24 perches and shown as lot 21 in preliminary plan 102, and in the annexed diagram, was made to Maxwell MacLagan Wedderburn, Special Officer appointed under section 28 of the said Ordinances, within the period of three months from the date specified in the said notice, such land would be declared the property of the Crown, and dealt with on account of the Crown (*vide* Notice No. 4,733):

And whereas (1) Ratnakarallage Kiri Banda, (2) ditto Appuhamy (minor), (3) Alahakonrallage Dingiri Banda (minor), (4) ditto Appuhamy, (5) ditto Mudalihamy, (6) Dedegomuwege Charles Appuhamy, (7) Edirisin Arachchige Sapin Appuhamy made claim thereto, and whereas the said (1) Ratnakarallage Kiri Banda was duly appointed representative over the minor (2) Ratnakarallage Appuhamy, and whereas the said (5) Alahakonrallage Mudalihamy was duly appointed representative over the minor (3) Alahakonrallage Dingiri Banda and Ralph Marcus Meaburn Worsley, Special Officer appointed under section 28 of the said Ordinances, made due inquiry into such claim, and whereas the said claimants and the aforesaid Ralph Marcus Meaburn Worsley, Special Officer, with the consent of His Excellency the Governor, came to four agreements in writing dated July 17, 1913, concerning the said land, under section 4, sub-section (1), of the said Ordinances, whereby it was agreed that the said claimants should be declared in the following proportions, *viz.*, $\frac{1}{4}$ share on 1st claimant, $\frac{3}{16}$ share on 2nd claimant, $\frac{3}{16}$ share on 3rd and 4th claimants, $\frac{3}{16}$ share on 5th claimant, and $\frac{3}{16}$ share on 6th and 7th claimants, the purchasers of the said land upon payment to the Assistant Government Agent at Kegalla of a sum of Rupees Sixteen only (Rs. 16), as the purchase amount of the said land, and whereas the said amount has been paid by the said claimants, they are hereby in pursuance of the agreement afore-mentioned, declared to be the purchasers in the said proportions of the said land, as more fully described herein below.

Description of the Land referred to.

The land commonly called or known as Ambagahamulahena, situated in the village of Walalgoda, in the Kinigoda korale of the Kegalla District, in the Province of Sabaragamuwa, containing in extent 3 roods 24 perches and shown as lot 21 in preliminary plan 102 in the annexed diagram; and bounded as follows: on the north by Ambagahamulawatta sold by the Crown (T. P. 290,843), Ambagahamulahena to be declared the property of the Crown under the Waste Lands Ordinances; on the east by Kosgollewatta claimed by Halgirige Bandirala; on the south by Egodapitiywatta sold by the Crown; T. P. 285,489; on the west by a cart track.



Surveyor-General's Office,
Colombo, July 14, 1914.

Scale of 4 Chains to an Inch.

G. K. THORNHILL,
for Acting Surveyor-General.

September 3, 1914.

M. T. ARCHIBALD,
Special Officer.

Kegalla S. O. No. 86.

Order under Section 4, Sub-section (1), of "The Waste Lands Ordinances of 1897, 1899, 1900, and 1903."

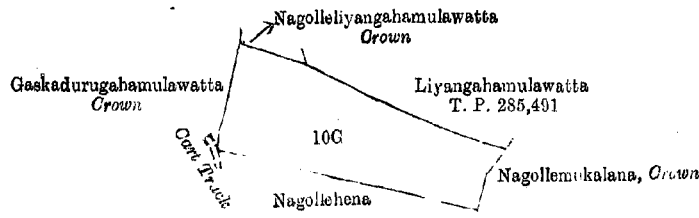
In the matter of the land commonly called or known as Nagollewatta *alias* Liyangahahena, situate in the village of Walalgoda, in the Kinigoda korale of the Kegalla District, in the Province of Sabaragamuwa, and of "The Waste Lands Ordinances of 1897, 1899, 1900, and 1903."

WHEREAS in pursuance of section 1 of the said Ordinances it was duly declared and notified on January 31, 1913, that if no claim to the land commonly called or known as Nagollewatta *alias* Liyangahahena, situate in the village of Walalgoda, in the Kinigoda korale of the Kegalla District, in the Province of Sabaragamuwa, containing in extent 1 acre 1 rood and 25 perches and shown as lot 10G in preliminary plan 102, and in the annexed diagram, was made to Maxwell MacLagan Wedderburn, Special Officer appointed under section 28 of the said Ordinances, within the period of three months from the date specified in the said notice, such land would be declared the property of the Crown, and dealt with on account of the Crown (*vide* Notice No. 4,733):

And whereas (1) Wijetun Mudiyansele Punchi Banda, (2) ditto Punchi Appuhamy made claim thereto, and Ralph Marcus Meaburn Worsley, Special Officer appointed under section 28 of the said Ordinances, made due inquiry into such claim, and whereas the said claimants and the aforesaid Ralph Marcus Meaburn Worsley, Special Officer, with the consent of His Excellency the Governor, came to an agreement in writing dated June 4, 1913, concerning the said land, under section 4, sub-section (1), of the said Ordinances, whereby it was agreed that the said 1st claimant should be declared the purchaser of two-third of the said land and the said 2nd claimant should be declared the purchaser of one-third of the said land upon payment on or before July 5, 1913, of a sum of Rupees Eighteen and Cents Sixty only (Rs. 18.60), as the purchase amount of the said land, and whereas the said amount has been duly paid by the said claimants, they are hereby, in pursuance of the agreement afore-mentioned, declared to be the purchasers in the proportion above-mentioned, of the said land, as more fully described herein below.

Description of the Land referred to.

The land commonly called or known as Nagollewatta *alias* Liyangahahena, situated in the village of Walalgoda, in the Kinigoda korale of the Kegalla District, in the Province of Sabaragamuwa, containing in extent 1 acre 1 rood and 25 perches, shown as lot 10G in preliminary plan 102 and in the annexed diagram; and bounded as follows: on the north by Nagolleliyngahamulawatta to be declared the property of the Crown under the Waste Lands Ordinances, Liyangahamulawatta sold by the Crown (T. P. 285,491); on the east by Nagollemukalana to be declared the property of the Crown under the Waste Lands Ordinances; on the south by Nagollehena to be declared the property of Wijetun Mudiyansele Mudalihamy and Wijetun Mudiyansele Puchi Menika under the Waste Lands Ordinances; on the west by a cart track, Gaskadurugahamulawatta to be declared the property of the Crown under the Waste Lands Ordinances.



Surveyor-General's Office,
Colombo, July 14, 1914.

Scale of 4 Chains to an Inch.

G. K. THORNHILL,
for Acting Surveyor-General.

M. T. ARCHIBALD,
Special Officer.

September 3, 1914.

Kegalla S. O. No. 87.**Order under Section 4, Sub-section (1), of "The Waste Lands Ordinances of 1897, 1899, 1900, and 1903."**

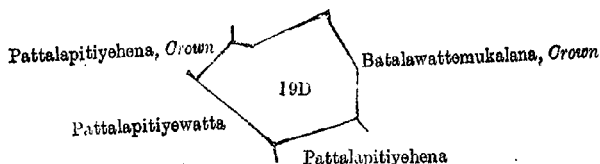
In the matter of the land commonly called or known as Pattalapitiyehena, situate in the village of Walalgoda, in the Kinigoda korale of the Kegalla District, in the Province of Sabaragamuwa, and of "The Waste Lands Ordinances of 1897, 1899, 1900, and 1903."

WHEREAS in pursuance of section 1 of the said Ordinances it was duly declared and notified on January 31, 1913, that if no claim to the land commonly called or known as Pattalapitiyehena, situate in the village of Walalgoda, in the Kinigoda korale of the Kegalla District, in the Province of Sabaragamuwa, containing in extent 3 roods and 1 perch and shown as lot 19D in preliminary plan 102, and in the annexed diagram, was made to Maxwell Maclagan Wedderburn, Special Officer appointed under section 28 of the said Ordinances, within the period of three months from the date specified in the said notice, such land would be declared the property of the Crown, and dealt with on account of the Crown (*vide* Notice No. 4,733):

And whereas (1) Muhandiramalage Juwanis Appu, (2) ditto Kirihamy, made claim thereto, and Ralph Marcus Meaburn Worsley, Special Officer appointed under section 28 of the said Ordinances, made due inquiry into such claim, and whereas the said claimants and the aforesaid Ralph Marcus Meaburn Worsley, Special Officer, with the consent of His Excellency the Governor, came to an agreement in writing dated June 4, 1913, concerning the said land, under section 4, sub-section (1), of the said Ordinances, whereby it was agreed that the said claimants should be declared the purchasers of the said land upon payment, on or before July 5, 1913, to the Assistant Government Agent at Kegalla, of a sum of Rupees Twelve and Cents Fifty only (Rs. 12'50), as the purchase amount of the said land, and whereas the said amount has been duly paid by the said claimants, they are hereby, in pursuance of the agreement afore-mentioned, declared to be the purchasers of the said land, as more fully described herein below.

Description of the Land referred to.

The land commonly called or known as Pattalapitiyehena, situated in the village of Walalgoda, in the Kinigoda korale of the Kegalla District, in the Province of Sabaragamuwa, containing in extent 3 roods and 1 perch, shown as lot 19D in preliminary plan 102, and in the annexed diagram; and bounded as follows: on the north and east by Batalawattemukalana to be declared the property of the Crown under the Waste Lands Ordinances; on the south by Pattalapitiyewatta claimed by Wijetun Mudiyansele Ranhamy; on the west by Pattalapitiyewatta claimed by Wijetun Mudiyansele Ranhamy, Pattalapitiyehena to be declared the property of the Crown under the Waste Lands Ordinances.



Surveyor-General's Office,
Colombo, July 14, 1914.

Scale of 4 Chains to an Inch.

G. K. THORNHILL,
for Acting Surveyor-General.

M. T. ARCHIBALD,
Special Officer.

September 3, 1914.

Kegalla S. O. No. 88.**Order under Section 4, Sub-section (1), of "The Waste Lands Ordinances of 1897, 1899, 1900, and 1903."**

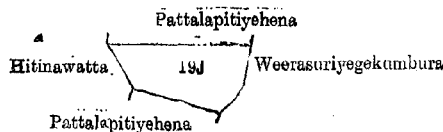
In the matter of the land commonly called or known as Pattalapitiyehena, situate in the village of Walalgoda, in the Kinigoda korale of the Kegalla District, in the Province of Sabaragamuwa, and of "The Waste Lands Ordinances of 1897, 1899, 1900, and 1903."

WHEREAS in pursuance of section 1 of the said Ordinances it was duly declared and notified on January 31, 1913, that if no claim to the land commonly called or known as Pattalapitiyehena, situate in the village of Walalgoda, in the Kinigoda korale of the Kegalla District, in the Province of Sabaragamuwa, containing in extent 1 rood and 28 perches, and shown as lot 19J in preliminary plan 102, and in the annexed diagram, was made to Maxwell Maclagan Wedderburn, Special Officer appointed under section 28 of the said Ordinances, within the period of three months from the date specified in the said notice, such land would be declared the property of the Crown, and dealt with on account of the Crown (*vide* Notice No. 4,733):

And whereas Oberiyage Ukkuhami made claim thereto, and Ralph Marcus Meaburn Worsley, Special Officer appointed under section 28 of the said Ordinances, made due inquiry into such claim, and whereas the said claimant and the aforesaid Ralph Marcus Meaburn Worsley, Special Officer, with the consent of His Excellency the Governor, came to an agreement in writing dated June 4, 1913, concerning the said land, under section 4, sub-section (1), of the said Ordinances, whereby it was agreed that the said claimant should be declared the purchaser of the said land upon payment to the Special Officer, of a sum of Rupees Eighty only (Rs. 8), as the purchase amount of the said land, and whereas the said amount has been duly paid by the said claimant, he is hereby, in pursuance of the agreement afore-mentioned, declared to be the purchaser of the said land, as more fully described herein below.

Description of the Land referred to.

The land commonly called or known as Pattalapitiyehena, situated in the village of Walalgoda, in the Kinigoda korale of the Kegalla District, in the Province of Sabaragamuwa, containing in extent 1 rood and 28 perches shown as lot 19J in preliminary plan 102, and in the annexed diagram; and bounded as follows: on the north by Pattalapitiyehena sold under the Waste Lands Ordinances; on the east by Weerasuriyegekumbura claimed by Weerasuriye Achchillage PUNCHIRALA; on the south by Pattalapitiyehena sold under the Waste Lands Ordinances; on the west by Hitinawatta claimed by Alahakoonrallage Mudalihami.



Surveyor-General's Office,
Colombo, July 14, 1914.

Scale of 4 Chains to an Inch.

G. K. THORNHILL,
for Acting Surveyor-General.

September 3, 1914.

M. T. ARCHIBALD,
Special Officer.

Kegalla S. O. No. 89.

Order under Section 4, Sub-section (1), of "The Waste Lands Ordinances of 1897, 1899, 1900, and 1903."

In the matter of the lands commonly called or known as Pattalapitiyehena, Malmeyehena, situate in the village of Walalgoda, in the Kinigoda korale of the Kegalla District, in the Province of Sabaragamuwa, and of "The Waste Lands Ordinances of 1897, 1899, 1900, and 1903."

WHEREAS in pursuance of section 1 of the said Ordinances it was duly declared and notified on January 31, 1913, that if no claim to the lands commonly called or known as Pattalapitiyehena, Malmeyehena, situate in the village of Walalgoda, in the Kinigoda korale of the Kegalla District, in the Province of Sabaragamuwa, containing in extent 3 roods and 23 perches, and shown as lots 19E and 6H in preliminary plan 102, and in the annexed diagrams, was made to Maxwell MacLagan Wedderburn, Special Officer appointed under section 28 of the said Ordinances, within the period of three months from the date specified in the said notice, such lands would be declared the property of the Crown, and dealt with on account of the Crown (*vide* Notice No. 4,733):

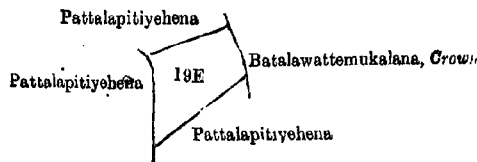
And whereas Obberiyage Harmanis made claim thereto, and Ralph Marcus Meaburn Worsley, Special Officer appointed under section 28 of the said Ordinances, made due inquiry into such claim, and whereas the said claimant and the aforesaid Ralph Marcus Meaburn Worsley, Special Officer, with the consent of His Excellency the Governor, came to an agreement in writing dated June 4, 1914, concerning the said lands, under section 4, sub-section (1), of the said Ordinances, whereby it was agreed that the said claimant should be declared along with Madinan Naidelage PUNCHIHAMY and Jayawardene Talwattage Velun Appu, the purchasers of the said lands in the proportion of $\frac{1}{2}$, $\frac{1}{3}$, and $\frac{1}{6}$ shares respectively, upon payment to the Special Officer, of a sum of Rupees Thirteen and Cents Fifty only (Rs. 13'50), as the purchase amount of the said lands, and whereas the said amount has been duly paid by the said claimant, he is hereby, in pursuance of the agreement afore-mentioned, declared along with the said Madinan Naidelage PUNCHIHAMY and Jayawardene Talwattage Velun Appu to be the purchasers of the said lands in the proportion of $\frac{1}{2}$, $\frac{1}{3}$, and $\frac{1}{6}$ shares respectively, as more fully described herein below.

Description of the Lands referred to.

The following lots situated in the village of Walalgoda, in the Kinigoda korale of the Kegalla District, in the Province of Sabaragamuwa, as described in the annexed diagrams:—

Lot.	Name of Land.	Extent, A. R. P.
19E	Pattalapitiyehena	0 1 27

and bounded as follows: on the north by Pattalapitiyehena sold under the Waste Lands Ordinances; on the east by Batalawattamukalana to be declared the property of the Crown under the Waste Lands Ordinances; on the south by Pattalapitiyehena sold under Waste Lands Ordinances; on the west by Pattalapitiyehena claimed by Wijetun Mudiyanse-lage Ranhamy.



Surveyor-General's Office,
Colombo, July 14, 1914.

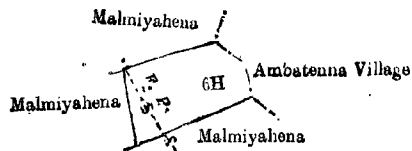
Scale of 4 Chains to an Inch.

G. K. THORNHILL,
for Acting Surveyor-General.

II.—Preliminary plan 102.

Lot.	Name of Land.	Extent, A. R. P.
6H	Malmiyahena	0 1 36

and bounded as follows: on the north by Malmiyehena sold under the Waste Lands Ordinances; on the east by the village limit of Ambatenna; on the south by Malmiyehena sold under the Waste Lands Ordinances; on the west by Malmiyehena sold under the Waste Lands Ordinances.



Surveyor-General's Office,
Colombo, July 14, 1914.

Scale of 4 Chains to an Inch.

G. K. THORNHILL,
for Acting Surveyor-General.

September 3, 1914. M. T. ARCHIBALD,
Special Officer.

Kegalla S. O. No. 90.

Order under Section 4, Sub-section (1), of "The Waste Lands Ordinances of 1897, 1899, 1900, and 1903," admitting Land to be Private Property.

In the matter of the land commonly called or known as Malmiyahena, situate in the village of Walalgoda, in the Kinigoda korale of the Kegalla District, in the Province of Sabaragamuwa, and of "The Waste Lands Ordinances of 1897, 1899, 1900, and 1903."

WHEREAS in pursuance of section 1 of the said Ordinances it was duly notified on January 31, 1913, that if no claim to the land commonly called or known as Malmiyahena, situate in the village of Walalgoda, in the Kinigoda korale of the Kegalla District, in the Province of Sabaragamuwa, containing in extent 3 roods and 1 perch, and shown as lot 6A in preliminary plan 102, and in the annexed diagram, was made to Maxwell MacLagan Wedderburn, Special Officer, appointed under section 28 of the said Ordinances, within the period of three months from the date specified in such notice, such land would be declared the property of Crown, and dealt with on account of the Crown (*vide* Notice No. 4,733):

And whereas Bannekgedara Appuhamy made claim thereto, and Ralph Marcus Meaburn Worsley, Special Officer, appointed under section 28 of the said Ordinances, made due inquiry into such claim, and I, with the consent of His Excellency the Governor, do hereby admit the claim of the said claimant, along with Bannekgedera Punchirala to the said land, as more fully described herein below, under section 4, sub-section (1), of the said Ordinances.

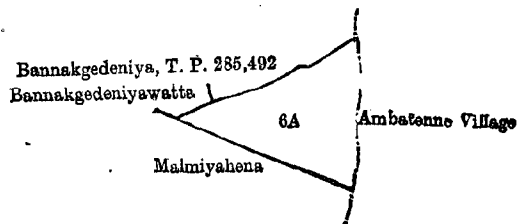
Description of the Land referred to.

The following lot situated in the village of Walalgoda, in the Kinigoda korale of the Kegalla District, in the Province of Sabaragamuwa, as described in the annexed diagram:—

Preliminary plan 102.

Lot.	Name of Land.	Extent, A. R. P.
6A	Malmiyahena	0 3 1

and bounded as follows: on the north by Bannakgedeniyawatta sold by the Crown, Bannakgedeniya sold by the Crown (T. P. 285,492); on the east by the village limit of Ambatenna; on the south and west by the Malmiyahena sold under the Waste Lands Ordinances.



Surveyor-General's Office,
Colombo, July 14, 1914.

Scale of 4 Chains to an Inch.

G. K. THORNHILL,
for Acting Surveyor-General.

September 3, 1914. M. T. ARCHIBALD,
Special Officer.

Kegalla S. O. No. 91.

Order under Section 4, Sub-section (1), of "The Waste Lands Ordinances of 1897, 1899, 1900, and 1903."

In the matter of the land commonly called or known as Pattalapitiyehena, situate in the village of Walalgoda, in the Kinigoda korale of the Kegalla District, in the Province of Sabaragamuwa, and of "The Waste Lands Ordinances of 1897, 1899, 1900, and 1903."

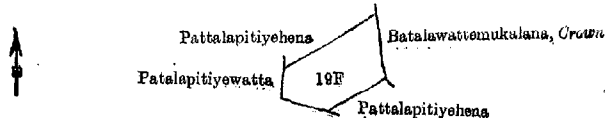
WHEREAS in pursuance of section 1 of the said Ordinances it was duly declared and notified on January 31, 1913, that if no claim to the land commonly called or known as Pattalapitiyehena, situate in the village of Walalgoda, in the Kinigoda korale of the Kegalla District, in the Province of Sabaragamuwa, containing in extent 1 rood and 30 perches, and shown as lot 19F in preliminary plan 102, and in the annexed diagram, was made to Maxwell MacLagan Wedderburn, Special Officer, appointed under section 28 of the said Ordinances, within the period of three months from the date specified in the said notice, such land would be declared the property of the Crown, and dealt with on account of the Crown (*vide* Notice No. 4,733):

And whereas (1) Alahakonrallage Appuhamy, (2) ditto Dingiri Banda (minor), (3) ditto Mudalihamy, (4) Udugama Mohottalagedera Ukkumenika made claim thereto, and whereas the said (1) Alahakonrallage Appuhamy was duly appointed representative over the minor (2) Alahakonrallage Dingiri Banda, and Ralph Marcus Meaburn Worsley, Special

Officer appointed under section 28 of the said Ordinances, made due inquiry into such claim, and whereas the said claimant^s and the aforesaid Ralph Marcus Meaburn Worsley, Special Officer, with the consent of His Excellency the Governor, came to an agreement in writing dated June 4, 1913, concerning the said land, under section 4, sub-section (1), of the said Ordinances, whereby it was agreed that the said claimants should be declared the purchasers of the said land, upon payment on or before July 5, 1913, to the Assistant Government Agent at Kegalla of a sum of Rupees Eight only (Rs. 8), as the purchase amount of the said land, and whereas the said amount has been duly paid by the said claimants, they are hereby, in pursuance of the agreement afore-mentioned, declared to be the purchasers of the said land, as more fully described herein below.

Description of the Land referred to.

The land commonly called or known as Pattalapitiyehena, situated in the village of Walalgoda, in the Kinigoda korale of the Kegalla District, in the Province of Sabaragamuwa, containing in extent 1 rood and 30 perches, shown as lot 19F in preliminary plan 102 and in the annexed diagram; and bounded as follows: on the north by Pattalapitiyehena sold under the Waste Lands Ordinances; on the east by Batalawattemukalana to be declared the property of the Crown under the Waste Lands Ordinances; on the south by Pattalapitiyehena sold under the Waste Lands Ordinances, Patalapitiyewatta claimed by Wijetun Mudiyansele Ranhamy; on the west by Patalapitiyewatta claimed by Wijetun Mudiyansele Ranhamy.



Surveyor-General's Office,
Colombo, July 14, 1914.

Scale of 4 Chains to an Inch.

G. K. THORNHILL,
for Acting Surveyor-General.

September 3, 1914. M. T. ARCHIBALD,
Special Officer.

Kegalla S. O. No. 92.

Order under Section 4, Sub-section (1), of "The Waste Lands Ordinances of 1897, 1899, 1900, and 1903."

In the matter of the land commonly called or known as Halpandeniyeheha *alias* Galkandehena, situate in the village of Udagama, in the Kinigoda korale of the Kegalla District, in the Province of Sabaragamuwa, and of "The Waste Lands Ordinances of 1897, 1899, 1900, and 1903."

WHEREAS in pursuance of section 1 of the said Ordinances it was duly declared and notified on November 21, 1913, that if no claim to the land commonly called or known as Halpandeniyeheha *alias* Galkandehena, situate in the village of Udagama, in the Kinigoda korale of the Kegalla District, in the Province of Sabaragamuwa, containing in extent 3 roods and 6 perches, and shown as lot 89 in preliminary plan 151, and in the annexed diagram, was made to Ralph Marcus Meaburn Worsley, Special Officer appointed under section 28 of the said Ordinances, within the period of three months from the date specified in the said notice, such land would be declared the property of the Crown, and dealt with on account of the Crown (*vide* Notice No. 5,073):

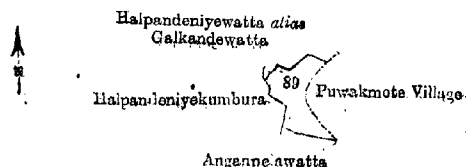
And whereas Ganarachchige Danasekera on behalf of minor Gangoda Mudiyansele Puchi Appuhamy made claim thereto, and Ralph Marcus Meaburn Worsley, Special Officer appointed under section 28 of the said Ordinances, made due inquiry into such claim, and whereas the said claimant and the said Ralph Marcus Meaburn Worsley, Special Officer, came to an agreement in writing dated June 28, 1914, concerning the said land, under section 4, sub-section (1), of the said Ordinances, whereby it was agreed that the said minor Gangoda Mudiyansele Puchi Appuhamy should be declared the purchaser of the said land upon payment on or before September 25, 1914, to the Assistant Government Agent at Kegalla or to the Settlement Officer, of a sum of Rupees Thirteen only (Rs. 13), as the purchase amount of the said land, and whereas the said amount has been duly paid by the said claimant, the said Gangoda Mudiyansele Puchi Appuhamy is hereby, in pursuance of the agreement afore-mentioned, declared to be the purchaser of the said land, as more fully described herein below.

Description of the Land referred to.

The following lot situated in the village of Udagama, in the Kinigoda korale of the Kegalla District, in the Province of Sabaragamuwa, as described in the annexed diagram:—

Lot.	Name of Land.	Extent, A. R. P.
89	Halpandeniyeheha <i>alias</i> Galkandehena	0 3 6

and bounded as follows: on the north by Halpandeniyeheha *alias* Galkandewatta claimed by H. G. Ranmenika and others; on the east by the village limit of Puwakmote; on the south by Anganpelawatta claimed by H. G. Ranhamy and others; on the west by Halpandeniyekekumbura claimed by Gama-arachchige Elisahamy.



Surveyor-General's Office,
Colombo, October 10, 1913.

Scale of 8 Chains to an Inch.

A. J. WICKWAR,
for Surveyor-General.

October 21, 1914. M. M. WEDDEBURN,
Special Officer.