

Ceylon Government Gazette

Published by Authority.

No. 5,924—FRIDAY, MAY 29, 1903.

PART I.—General: Minutes, Proclamations, Appointments,
and General Government Notifications.

PART II.—Legal and Judicial.

PART III.—Provincial Administration.

PART IV.—Marine and Mercantile.

PART V.—Municipal and Local.

Separate paging is given to each Part in order that it may be filed separately.

Part III. — Provincial Administration.

	PAGE		PAGE
Land Sales:—		Land Acquisition Notices	... 1727
Western Province	... 1655	Land Resumption Notices	... —
Central Province	... 1678	Notices under Ordinance No. 1 of 1897	... <i>Suppl. &</i> 1629
Northern Province	... 1681	Abstracts of Season Reports	... 1750
Southern Province	... 1687	Notices under "The Forest Ordinance"	... —
Eastern Province	... 1697	Sales of Arrack, Opium, and Toll Rents	... 1733
North-Western Province	... 1700	Miscellaneous Provincial and District Notices:—	
North-Central Province	... 1707	Sales of Salt and Timber	... 1733
Province of Uva	... 1713	Notifications of Close Season, Infected Areas, &c.	1734
Province of Sabaragamuwa	... 1719	Specifications under "The Irrigation Ordinance"	—

NOTICES UNDER THE WASTE LANDS ORDINANCES.

Order under Section 2 of "The Waste Lands Ordinances, 1897, 1899, and 1900," declaring the Lands to be Crown Property.

In the matter of the lands commonly called or known as Kohilawelakele, &c., situate in the village of Batapola in the Wellaboda pattu of the Galle District, in the Southern Province, and of "The Waste Lands Ordinances, 1897, 1899, and 1900."

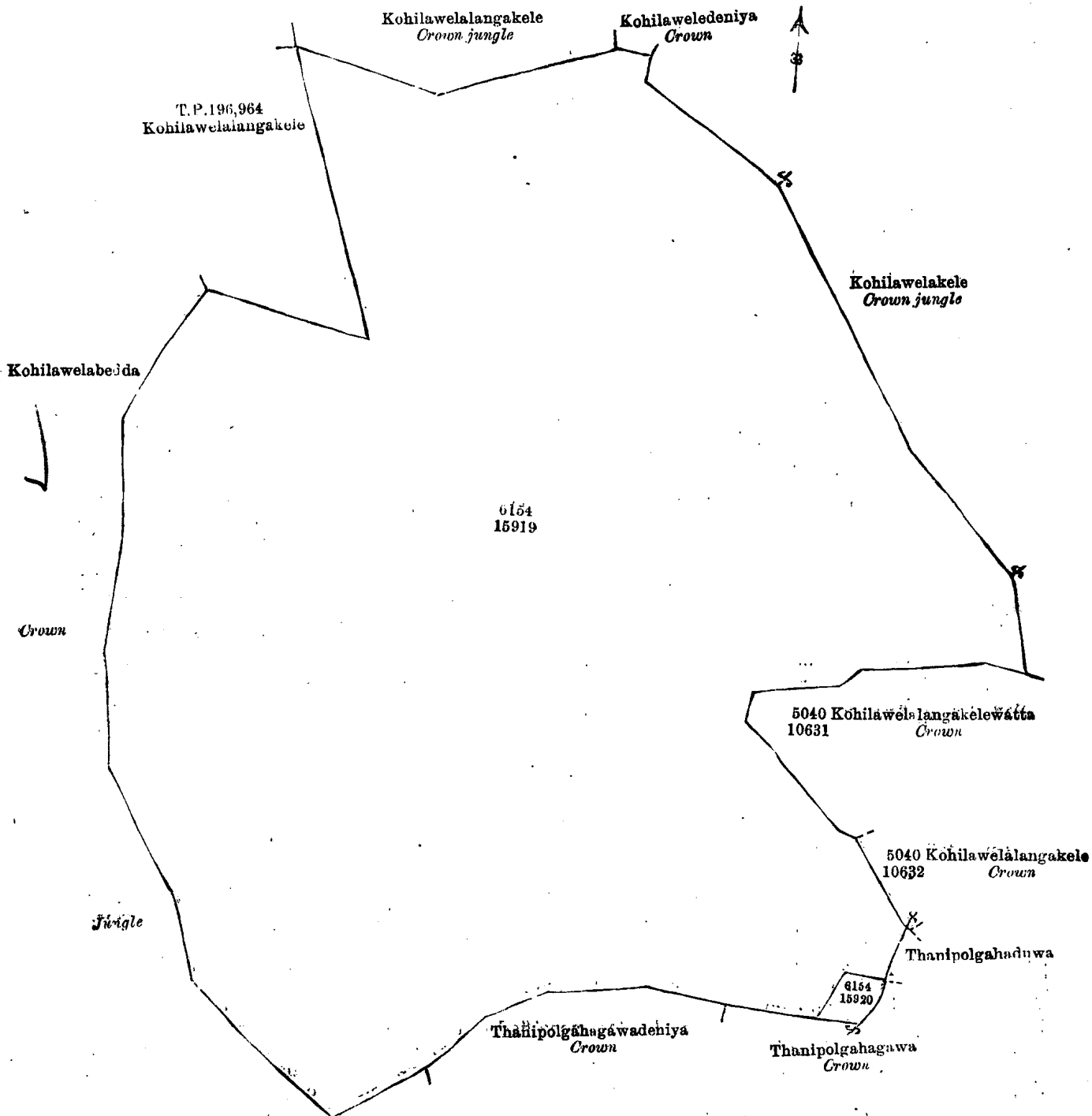
THE notice required by section 1 of "The Waste Lands Ordinances, 1897, 1899, and 1900," having been duly published in manner prescribed by that section in respect of the above-named lands (*vide* notice No. 1,260), and no claim having been made to the said lands or to any interest therein within the period of three months from the date specified in the said notice, I, John George Fraser, Special Officer appointed under section 28 of the said Ordinances, under and by virtue of the powers vested in me in that behalf by section 2 of the said Ordinances, do hereby on this 20th day of March, 1903, order and declare that the said lands, as more fully described herein below, situate in the village of Batapola in the Wellaboda pattu of the Galle District, in the Southern Province, and shown as lots 15,919 and 15,920 in preliminary plan No. 6,154, and in the annexed certified tracing therefrom, and containing in extent 42 acres and 39 perches, are the property of the Crown.

Description of Lands referred to.

The following lots situated in the village of Batapola in Wellaboda pattu of the Galle District in the Southern Province, as described in the annexed certified tracing:—

Lot.	Name of Land.	Extent. A. R. P.
15919	Kohilawelakele	42 0 15
15920	Do.	0 0 24
		<hr/> 42 0 39

and bounded as follows : on the north by Kohilawelalangkaele belonging to Crown, Kohilaweladeniya belonging to Crown ; on the east by Kohilawelakele belonging to Crown (5,040 and 5,040, 10,631 and 10,632), Thanipolgahaduwa claimed by Rupage Ibreakappu ; on the south by Thanipolgahagawamanana belonging



Lot.	Situation : Batapola village in Wellaboda pattu.	Name of Land.	Extent.
			A. R. P.
15919	...	Kohilawelakele	42 0 15
15920	...	Do.	0 0 24

Surveyor-General's Office,
Colombo, September 26, 1902.

P. D. WARREN,
for Surveyor-General.

to Crown, Thanipolgahagawadeniya belonging to Crown, Kohilawelabedda belonging to Crown ; on the west by Kohilawelabedda belonging to Crown, Kohilawelalangkaele sold by Crown to P. V. Endoris Silva (T.P. 196,964).

The 20th day of March, 1903.
Galle S.O. 49

J. G. FRASER,
Special Officer.

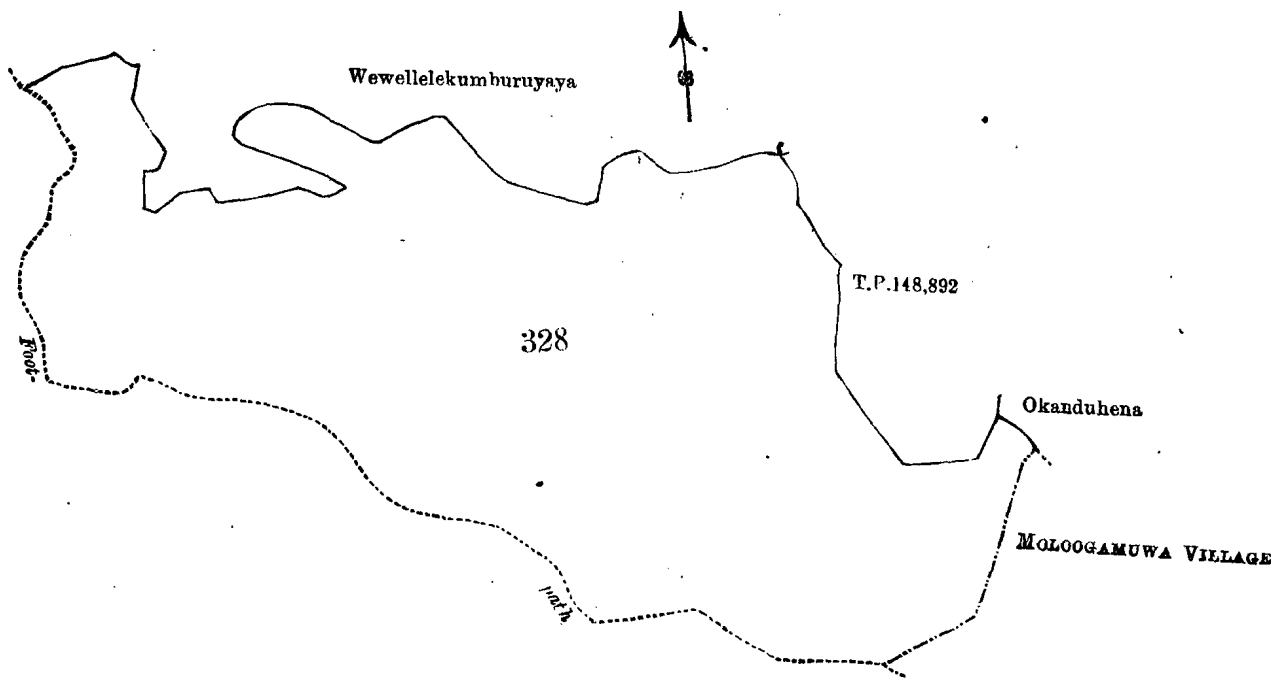
Order under Section 2 of "The Waste Lands Ordinances, 1897, 1899, and 1900," declaring Land to be Crown Property.

In the matter of the land commonly called or known as Wewelwala-atura, situate in the village of Kotapola in the Morawak korale of the Matara District, in the Southern Province, and of "The Waste Lands Ordinances, 1897, 1899, and 1900."

THE notice required by section 1 of "The Waste Lands Ordinances, 1897, 1899, and 1900," having been duly published in manner prescribed by that section in respect of the above-named land (*vide* notice No. 1,267), and no claim having been made to the said land or to any interest therein within the period of three months from the date specified in the said notice, I, John George Fraser, Special Officer appointed under section 28 of the said Ordinances, under and by virtue of the powers vested in me in that behalf by section 2 of the said Ordinances, do hereby on this 20th day of March, 1903, order and declare that the said land, as more fully described herein below, situate in the village of Kotapola in the Morawak korale of the Matara District, in the Southern Province, and shown as lot 328 in preliminary plan No. 45 and in sheets O₂₋₁₀¹⁵ and O₃₋₁₁¹⁵, and in the annexed certified tracing therefrom, and containing in extent 54 acres and 9 perches, is the property of the Crown.

Description of the Land referred to.

The land commonly called or known as Wewelwala-atura, situate in the village of Kotapola in the Morawak korale of the Matara District, in the Southern Province, containing in extent 54 acres and 9 perches, shown as lot 328 in sheets O₂₋₁₀¹⁵ and O₃₋₁₁¹⁵ and preliminary plan No. 45, and in the annexed certified tracing therefrom, and bounded as follows: on the north by Wewelwalakumburuyaya



Scale of 8 Chains to an Inch.

Situation: Kotapola village in Palle pattu of Morawak korale.

Preliminary plan 45.

Lot.	Name of Land.	Extent. A. R. P.
328	Wewelwalleatura	54 0 9

Surveyor-General's Office,
Colombo, September 11, 1902.

Sheets O₂₋₁₀¹⁵ and O₃₋₁₁¹⁵

P. D. WARREN,
Assistant Surveyor-General.

NOTE.—T.P. 148,892, Wewelaladeniyakumbura sold by the Crown to K. Wattu and another.

claimed by Korawege Don Thomis and others; on the east by Wewelaladeniyakumbura sold by Crown to K. Wattu and another (T.P. 148,892), Okanduhena claimed by D. D. W. Jayasuriya, the village limit of Mologgamuwa; on the south and west by the footpath.

The 20th day of March, 1903.

J. G. FRASER,
Special Officer.

Matara, S.O. 817.

Order under Section 2 of "The Waste Lands Ordinances, 1897, 1899, and 1900," declaring the Lands to be Crown Property.

In the matter of the lands commonly called or known as Lokuralagedeniyegawahena and Batebedda, situate in the village of Kotapola in the Morawak korale of the Matara District, in the Southern Province, and of "The Waste Lands Ordinances, 1897, 1899, and 1900."

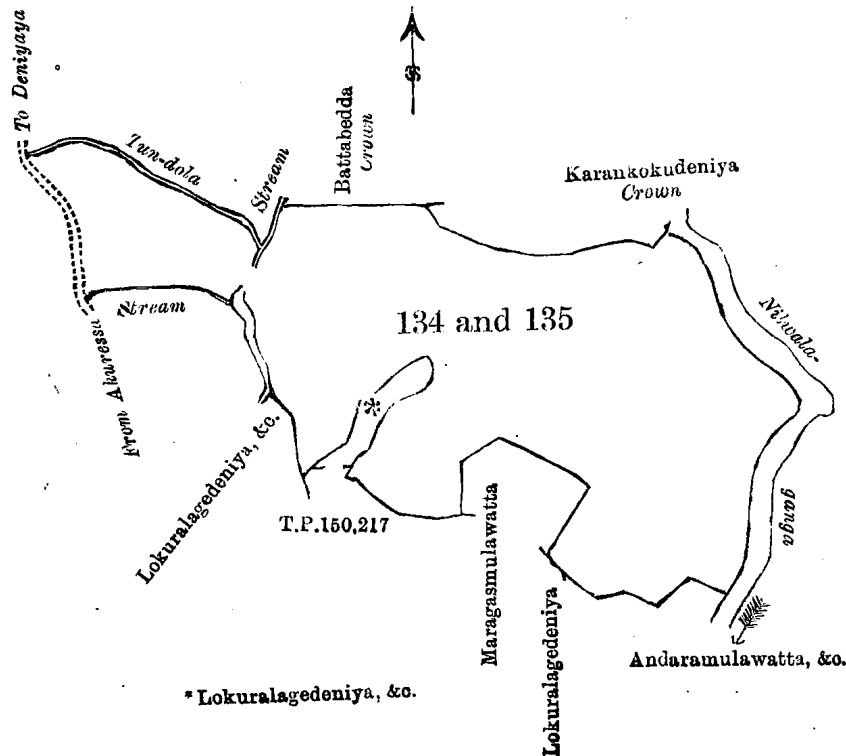
THE notice required by section 1 of "The Waste Lands Ordinances, 1897, 1899, and 1900," having been duly published in manner prescribed by that section in respect of the above-named lands (*vide* notice No. 1,264), and no claim having been made to the said lands or to any interest therein within the period of three months from the date specified in the said notice, I, John George Fraser, Special Officer appointed under section 28 of the said Ordinances, under and by virtue of the powers vested in me in that behalf by section 2 of the said Ordinances, do hereby on this 20th day of March, 1903, order and declare that the said lands, as more fully described herein below, situate in the village of Kotapola in the Morawak korale of the Matara District, in the Southern Province, and shown as lots 134 and 135 in preliminary plan No. 45 and in sheets O¹⁰₅₀₋₅₈ and O¹⁰₄₉₋₅₇, and in the annexed certified tracing therefrom, and containing in extent 25 acres 1 rood and 8 perches, are the property of the Crown.

Description of the Lands referred to.

The following lots situated in the village of Kotapola in the Morawak korale of the Matara District, in the Southern Province, as described in the annexed certified tracing:—

Lot.	Name of Land.	Preliminary plan 45.		Extent.	
		A.	R.	P.	
134	Lokuralagedeniyegawahena	22	0	30	
135	Batebedda	3	0	18	
		25	1	8	

on sheets O¹⁰₅₀₋₅₈ and O¹⁰₄₉₋₅₇, and bounded as follows: on the north by the Tundola, the stream,



Scale of 8 Chains to an Inch.

Situation: Kotapola village in Palle pattu of Morawak korale. Preliminary plan 25.

Lot.	Name of Land.	Preliminary plan 25.		Extent.	
		A.	R.	P.	
134	Lokuralagedeniyagawahena	22	0	30	
135	Battabedda	3	0	18	
		25	1	8	

Sheets O¹⁰₅₀₋₅₈ and O¹⁰₄₉₋₅₇

NOTE.—T.P. 150,217, Panichchiadippume sold by Crown to A. Kalantar.

Surveyor-General's Office,
Colombo, September 11, 1902.

P. D. WARREN,
Assistant Surveyor-General.

Batebedda belonging to Crown, Kerankokudeniya belonging to Crown; on the east by the Nilwala-ganga; on the south by Andaramullewattuyaya claimed by Epage Siman and others, Lokuralagedeniya

claimed by ditto, Maragasmullewatta claimed by Polge Adirian, Panichchiadippume sold by Crown to A. Kalantar (T.P. 150,217), Lokuralagedeniyaya claimed by Epage Siman and others, the stream; on the west by the main road from Akuressa to Deniyaya.

The 20th day of March, 1903.

J. G. FRASER,
Special Officer.

Matara S.O. 818

Order under Section 4, Sub-section (1), of "The Waste Lands Ordinances, 1897, 1899, and 1900,"
admitting Land to be Private Property.

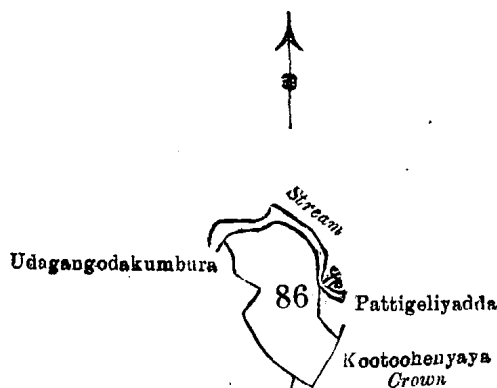
In the matter of the land commonly called or known as Wiharawattahena, situate in the village of Mawarala in the Morawak korale of the Matara District, in the Southern Province, and of "The Waste Lands Ordinances, 1897, 1899, and 1900."

WHEREAS in pursuance of section 1 of the said Ordinances it was duly notified on the 12th day of September, One thousand Nine hundred and Two, that if no claim to the land commonly called or known as Wiharawattahena, situate in the village of Mawarala in the Morawak korale of the Matara District, in the Southern Province, containing in extent 1 acre and 3 roods, and shown as lot 86 in sheets O₅₂₋₆₀¹⁵ and O₅₁₋₅₉¹⁵ and preliminary plan No. 43, and in the annexed certified tracing therefrom, was made to the Special Officer appointed under section 28 of the said Ordinances within the period of three months from the date specified in such notice, such land would be deemed the property of the Crown and dealt with on account of the Crown (*vide* notice No. 1,111):

And whereas (1) Vitaranage Carolis, (2) Vitaranage Dinan Appu, both of Mawarala, made claim thereto, and I, John George Fraser, Special Officer appointed under section 28 of the said Ordinances, made due inquiry into such claim; I do hereby admit the claim of the said claimants to the said land, as more fully described herein below, under section 4, sub-section (1), of the said Ordinances.

Description of the Land referred to.

The land commonly called or known as Wiharawattahena, situate in the village of Mawarala in the Morawak korale of the Matara District, in the Southern Province, containing in extent 1 acre and 3 roods, shown as lot 86 in sheets O₅₂₋₆₀¹⁵ and O₅₁₋₅₉¹⁵ and preliminary plan No. 43, and in the annexed certified tracing therefrom, and bounded as follows: on the north by Wattegedola; on the east



Scale of 8 Chains to an Inch.

Situation: Mawarala village in Udugaha pattu of Morawak korale.

Preliminary plan 43.

Lot.	Name of Land.	Extent.
86	Wiharawattahena	1 3 0
	Sheets O ₅₂₋₆₀ ¹⁵ and O ₅₁₋₅₉ ¹⁵	

Surveyor-General's Office,
Colombo, May 30, 1902.

J. L. HAMPTON,
Acting Assistant Surveyor-General.

by Wattegedola, Pattigeliyadda belonging to Vitaranage Don Carolis and others; on the south by Kuttohenyaya belonging to Crown; on the west by Udagangodakumbura belonging to Hettiachchige Silohami and others.

Galle, March 23, 1903.

J. G. FRASER,
Special Officer.

Matara S.O. 819

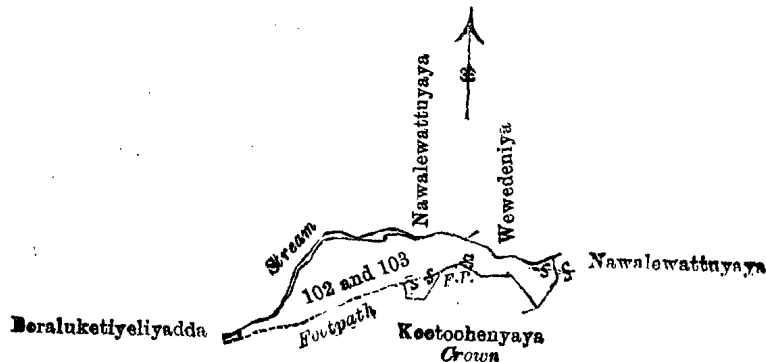
Proceedings under "The Waste Lands Ordinances, 1897, 1899, and 1900," relating to Claims to Forest, Chena, Waste, and Unoccupied Lands.

In the matter of the lands commonly called or known as Boraluketiyehena, situate in the village of Mawarala in the Morawak korale of the Matara District, in the Southern Province, and of "The Waste Lands Ordinances, 1897, 1899, and 1900."

WHEREAS in pursuance of section 1 of the said Ordinances it was duly declared and notified on the 12th day of September, One thousand Nine hundred and Two, that if no claim to the lands commonly called or known as Boraluketiyehena, situate in the village of Mawarala in the Morawak korale of the Matara District, in the Southern Province, containing in extent 2 acres and 2 perches, shown as lots 102 and 103 in sheet O¹⁵₅₂₋₆₀ and preliminary plan No. 43, and in the annexed certified tracing therefrom, was made to the Special Officer appointed under section 28 of the said Ordinances within the period of three months from the date specified in the said notice, such lands would be deemed the property of the Crown and dealt with on account of the Crown (*vide* notice No. 1,118):

And whereas (1) Hettiachchige Don Janoris and (2) Hettiachchige Samel Appu, both of Mawarala, made claim thereto, and I, John George Fraser, Special Officer appointed under section 28 of the said Ordinances, made due inquiry into such claim; and whereas I and the said claimants have come to an agreement in writing concerning the said lands, under section 4, sub-section (1), of the said Ordinances:

It is hereby ordered, in pursuance of the agreement afore-mentioned, that the said (1) Hettiachchige Don Janoris and (2) Hettiachchige Samel Appu do pay to the Assistant Government Agent at Matara a sum of Rupees Twenty-five (Rs. 25) on or before the 1st day of April, One thousand Nine hundred and Three, and thereupon the claimants shall be declared to be the purchasers of the said lands called Boraluketiyehena, situate in the village of Mawarala in the Morawak korale of the Matara District, in the Southern Province, containing in extent 2 acres and 2 perches, shown as lots 102 and 103 in sheet O¹⁵₅₂₋₆₀ and preliminary plan No. 43, and in the annexed certified tracing therefrom, and bounded as follows: on the north by the stream, Nawalewattuyaya belonging to Hettiachchige Samel



Scale of 8 Chains to an Inch.

Situation: Mawarala village in Udugaha pattu of Morawak korale.

Preliminary plan 43.

Lot.	Name of Land.	Extent		
		A.	R.	P.
102	Boraluketiyehena	1	0	20
103	Do.	0	3	22
		<u>2</u>	<u>0</u>	<u>2</u>

Sheet O¹⁵₅₂₋₆₀

Surveyor-General's Office,
Colombo, May 30, 1902.

J. L. HAMPTON,
Acting Assistant Surveyor-General.

and others, Wewedeniya claimed by Hettiachchige Ediri Hami; on the east by Nawalewattuyaya belonging to Hettiachchige Samel and others; on the south by Kuttohenyaya belonging to Crown, the footpath; on the west by Boraluketiyeliyadda belonging to Hettiachchige Samel and others, the stream.

It is further agreed that in the event of the claimants failing to make the payment aforesaid within the time above-mentioned, the said lands shall be declared to be the property of the Crown.

Galle, March 23, 1903.

Matara S.O 820.

J. G. FRASER,
Special Officer.

Order under Section 4, Sub-section (1), of "The Waste Lands Ordinances, 1897, 1899, and 1900,"
admitting Land to be Private Property.

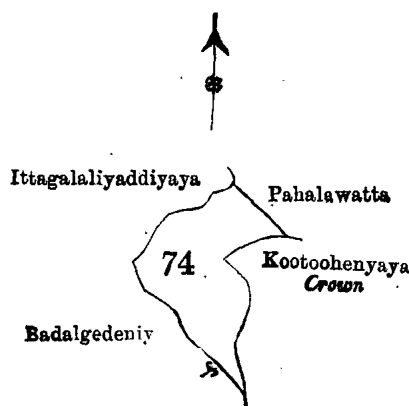
In the matter of the land commonly called or known as Uswattehena, situate in the village of Mawarala in the Morawak korale of the Matara District, in the Southern Province, and of "The Waste Lands Ordinances, 1897, 1899, and 1900."

WHEREAS in pursuance of section 1 of the said Ordinances it was duly notified on the 12th day of September, One thousand Nine hundred and Two, that if no claim to the land commonly called or known as Uswattehena, situate in the village of Mawarala in the Morawak korale of the Matara District, in the Southern Province, containing in extent 2 acres 1 rood and 8 perches, and shown as lot 74 in sheet O₅₁₋₅₉¹⁵ and preliminary plan No. 43, and in the annexed certified tracing therefrom, was made to the Special Officer appointed under section 28 of the said Ordinances within the period of three months from the date specified in such notice, such land would be deemed the property of the Crown and dealt with on account of the Crown (*vide* notice No. 1,120);

And whereas (1) Vitaranage Dinan Appu, (2) Kodikarage Babunhami, (3) Vitaranage Samari Appu, and (4) Vitaranage Carolis, all of Mawarala, made claim thereto, and I, John George Fraser, Special Officer appointed under section 28 of the said Ordinances, made due inquiry into such claim; I do hereby admit the claim of the said claimants to the said land, as more fully described herein below, under section 4, sub-section (1), of the said Ordinances.

Description of the Land referred to.

The land commonly called or known as Uswattehena, situate in the village of Mawarala in the Morawak korale of the Matara District, in the Southern Province, containing in extent 2 acres 1 rood and 8 perches, shown as lot 74 in sheet O₅₁₋₅₉¹⁵ and preliminary plan No. 43, and in the annexed certified tracing therefrom, and bounded as follows: on the north by Ittagalaliyaddiyaya belonging



Scale of 8 Chains to an Inch.

Situation: Mawarala village in Udugaha pattu of Morawak korale.

Preliminary plan 43.

Lot.	Name of Land.	Extent.
		A. R. P.
74	Uswattahena	2 1 8
	Sheet O ₅₁₋₅₉ ¹⁵	

Surveyor-General's Office,
Colombo, May 30, 1902.

J. L. HAMPTON,
Acting Assistant Surveyor-General.

to Vitaranage Don Dinnan Appu and others; on the east by Pahalawatta belonging to ditto, Kuttuhenyaya belonging to Crown; on the south by Kuttuhenyaya belonging to Crown; on the west by Badalgedeniya belonging to Vitaranage Samarappu and others.

Galle, March 23, 1903.
Matara S.O. 821

J. G. FRASER,
Special Officer.

Order under Section 4, Sub-section (1), of "The Waste Lands Ordinances, 1897, 1899, and 1900,"
admitting Land to be Private Property.

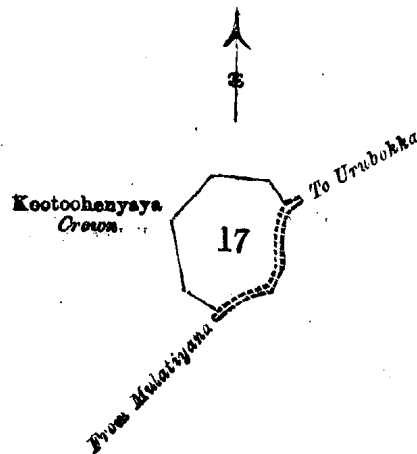
In the matter of the land commonly called or known as Egodawattahena, situate in the village of Mawarala in the Morawak korale of the Matara District, in the Southern Province, and of "The Waste Lands Ordinances, 1897, 1899, and 1900."

WHEREAS in pursuance of section 1 of the said Ordinances it was duly notified on the 19th day of September, One thousand Nine hundred and Two, that if no claim to the land commonly called or known as Egodawattahena, situate in the village of Mawarala in the Morawak korale of the Matara District, in the Southern Province, containing in extent 1 acre 3 roods and 21 perches, and shown as lot 17 in sheet O₃₆₋₄₄¹⁵ and preliminary plan No. 43, and in the annexed certified tracing therefrom, was made to the Special Officer appointed under section 28 of the said Ordinances within the period of three months from the date specified in such notice, such land would be deemed the property of the Crown and dealt with on account of the Crown (*vide* notice No. 1,136):

And whereas one Vitaranage Dinan Appu of Mawarala made claim thereto, and I, John George Fraser, Special Officer appointed under section 28 of the said Ordinances, made due inquiry into such claim; I do hereby admit the claim of the said claimant to the said land, as more fully described herein below, under section 4, sub-section (1), of the said Ordinances.

Description of the Land referred to.

The land commonly called or known as Egodawattahena, situate in the village of Mawarala in the Morawak korale of the Matara District, in the Southern Province, containing in extent 1 acre 3 roods and 21 perches, shown as lot 17 in sheet O₃₆₋₄₄¹⁵ and preliminary plan No. 43, and in the



Scale of 8 Chains to an Inch.

Situation: Mawarala village in Udugaha pattu of Morawak korale.

Preliminary plan 43.

Lot.	Name of Land.	Extent. A. R. P.
17	Egodahawattahena	1 3 21

Surveyor-General's Office,
Colombo, May 30, 1902.

Sheet O₃₆₋₄₄¹⁵

J. L. HAMPTON,
Acting Assistant Surveyor-General.

annexed certified tracing therefrom, and bounded as follows: on the north by Kuttuhenyaya belonging to Crown; on the east and south by the minor road from Mulatiyana to Urubokka; on the west by Kuttuhenyaya belonging to Crown.

Galle, March 23, 1903.
Matara S.O. 822

J. G. FRASER,
Special Officer.

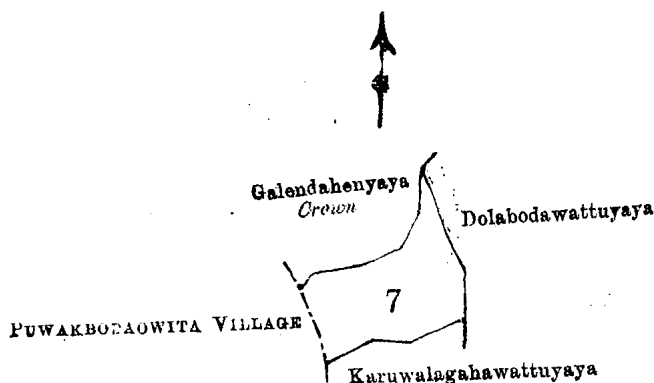
Proceedings under "The Waste Lands Ordinances, 1897, 1899, and 1900," relating to Claims to Forest, Chena, Waste, and Unoccupied Lands.

In the matter of the land commonly called or known as Patanagewilahena, situate in the village of Lewpotdeniya in the Morawak korale of the Matara District, in the Southern Province, and of "The Waste Lands Ordinances, 1897, 1899, and 1900."

WHEREAS in pursuance of section 1 of the said Ordinances it was duly declared and notified on the 11th day of July, One thousand Nine hundred and Two, that if no claim to the land commonly called or known as Patanagewilahena, situate in the village of Lewpotdeniya in the Morawak korale of the Matara District, in the Southern Province, containing in extent 2 acres 1 rood and 2 perches, shown as lot 7 in sheet O₇₋₁₅¹⁹ and in preliminary plan No. 31, was made to the Special Officer appointed under section 28 of the said Ordinances within the period of three months from the date specified in the said notice, such land would be deemed the property of the Crown and dealt with on account of the Crown (*vide* notice No. 993):

And whereas Abewikkrama Vidana Gamachchige Don Juwanis of Lewpotdeniya made claim thereto, and I, John George Fraser, Special Officer appointed under section 28 of the said Ordinances, made due inquiry into such claim; and whereas I and the said claimant have come to an agreement in writing concerning the said land, under section 4, sub-section (1), of the said Ordinances:

It is hereby ordered, in pursuance of the agreement afore-mentioned, that the said Abewikkrama Vidana Gamachchige Don Juwanis of Lewpotdeniya do pay to the Assistant Government Agent at Matara a sum of Rupees Thirty and Cents Fifty (Rs. 30.50), at Rs. 10 per acre and Rs. 2.50 survey fees per acre, on or before the 30th day of April, One thousand Nine hundred and Three, and thereupon the claimant shall be declared to be the purchaser of the said land called Patanagewilahena, situate in the village of Lewpotdeniya in the Morawak korale of the Matara District, in the Southern Province, containing in extent 2 acres 1 rood and 2 perches, shown as lot 7 in sheet O₇₋₁₅¹⁹ and preliminary plan No. 31, and in the annexed certified tracing therefrom, and bounded as follows: on the north by



Scale of 8 Chains to an Inch.

Situation: Lewpotdeniya village in Palle pattu of Morawak korale.

Preliminary plan 31.

Lot.	Name of Land.	Extent.
		A. R. P.
7	Patanagewilahena	2 1 2

Surveyor-General's Office,
Colombo, March 18, 1902.

Sheet O₇₋₁₅¹⁹

J. L. HAMPTON,
for Acting Surveyor-General.

Galendahenyaya belonging to Crown; on the east by Dolabodawattuyaya belonging to Don Bastian and others; on the south by Karuwalagahawattuyaya belonging to ditto; on the west by the village limit of Puwakbodaowita.

It is further ordered, in pursuance of the said agreement, that in case of the failure of the claimant to make the said payment as aforesaid, the claim of the said claimant shall be considered as having been withdrawn, and the said land shall be declared the property of the Crown.

The 24th day of March, 1903.
Matara S.O. 823

J. G. FRASER,
Special Officer.

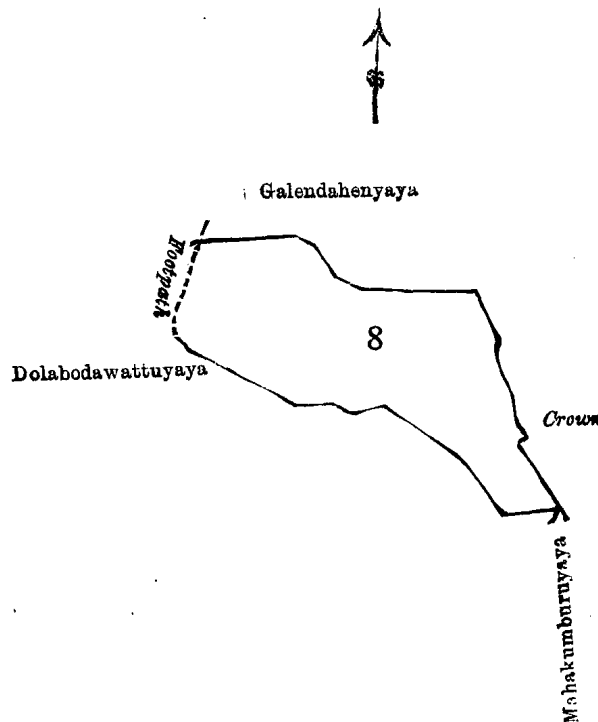
Proceedings under "The Waste Lands Ordinances, 1897, 1899, and 1900," relating to Claims to Forest, Chena, Waste, and Unoccupied Lands.

In the matter of the land commonly called or known as Epita-addarahena, situate in the village of Lewpotdeniya in the Morawak korale of the Matara District, in the Southern Province, and of "The Waste Lands Ordinances, 1897, 1899, and 1900."

WHEREAS in pursuance of section 1 of the said Ordinances it was duly declared and notified on the 11th day of July, One thousand Nine hundred and Two, that if no claim to the land commonly called or known as Epita-addarahena, situate in the village of Lewpotdeniya in the Morawak korale of the Matara District, in the Southern Province, containing in extent 7 acres 2 roods and 13 perches, shown as lot 8 in sheet O₇₋₁₅¹⁹ and in preliminary plan No. 31, was made to the Special Officer appointed under section 28 of the said Ordinances within the period of three months from the date specified in the said notice, such land would be deemed the property of the Crown and dealt with on account of the Crown (*vide* notice No. 987):

And whereas Abewikkrama Vidana Gamachchige Don Nikulas of Lewpotdeniya made claim thereto, and I, John George Fraser, Special Officer appointed under section 28 of the said Ordinances, made due inquiry into such claim; and whereas I and the said claimant have come to an agreement in writing concerning the said land, under section 4, sub-section (1), of the said Ordinances:

It is hereby ordered, in pursuance of the agreement afore-mentioned, that the said Abewikkrama Vidana Gamachchige Don Nikulas of Lewpotdeniya do pay to the Assistant Government Agent at Matara a sum of Rupees Ninety-six (Rs. 96), at Rs. 10 per acre and Rs. 2.50 survey fees per acre, on or before the 30th day of April, One thousand Nine hundred and Three, and thereupon the claimant shall be declared to be the purchaser of the said land called Epita-addarahena, situate in the village of Lewpotdeniya in the Morawak korale of the Matara District, in the Southern Province, containing in extent 7 acres 2 roods and 13 perches, shown as lot 8 in sheet O₇₋₁₅¹⁹ and P.P. 31, and in the annexed certified tracing therefrom, and bounded as follows; on the north and east by Galenda-



Scale of 8 Chains to an Inch.

Preliminary plan 31.

Lot 8 called Apita-aderahena, in extent 7A. 2R. 13P., situated in Lewpatdeniya village in Palle pattu of Morawak korale.

Surveyor-General's Office,
Colombo, March 18, 1902.

Sheet O 19
7-15

J. L. HAMPTON,
for Acting Surveyor-General.

henyaya belonging to Crown; on the south by Mahakumburuyaya belonging to A. Don Bastian and others, Dolabodawattuyaya belonging to ditto; on the west by Dolabodawattuyaya belonging to ditto, the footpath.

It is further ordered, in pursuance of the said agreement, that in the case of the failure of the claimant to make the said payment as aforesaid, the claim of the said claimant shall be considered as having been withdrawn, and the said land shall be declared the property of the Crown.

The 24th day of March, 1903.

Matara S.O. 824

J. G. FRASER,
Special Officer.

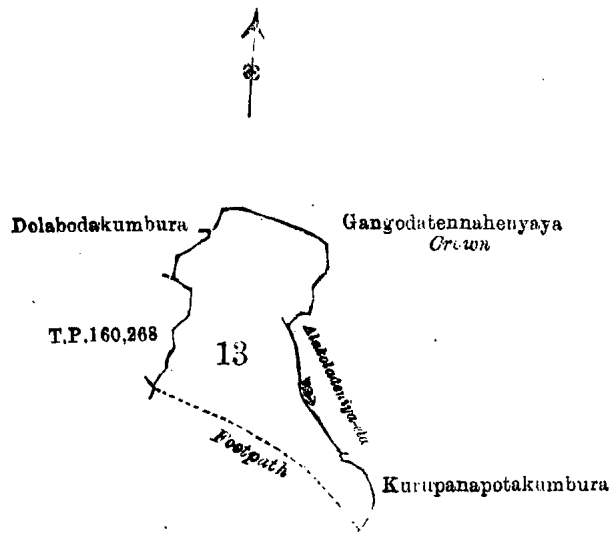
Proceedings under "The Waste Lands Ordinances, 1897, 1899, and 1900," relating to Claims to Forest, Chena, Waste, and Unoccupied Lands.

In the matter of the land commonly called or known as Kuruntennahenakoratuwa *alias* Dolabodahena, situate in the village of Kehelwala in the Gangaboda pattu of the Matara District, in the Southern Province, and of "The Waste Lands Ordinances, 1897, 1899, and 1900."

WHEREAS in pursuance of section 1 of the said Ordinances it was duly declared and notified on the 26th day of September, One thousand Nine hundred and Two, that if no claim to the land commonly called or known as Kuruntennahenakoratuwa *alias* Dolabodahena, situate in the village of Kehelwala in the Gangaboda pattu of the Matara District, in the Southern Province, containing in extent 5 acres and 2 perches, shown as lot 13 in sheet O¹⁹₈₋₁₆ and in preliminary plan No. 32, was made to the Special Officer appointed under section 28 of the said Ordinances within the period of three months from the date specified in the said notice, such land would be deemed the property of the Crown and dealt with on account of the Crown (*vide* notice No. 1,139):

And whereas Kehelwala Abewikrama Singappuli Gamachchige Don Andris of Kehelwala made claim thereto, and I, John George Fraser, Special Officer appointed under section 28 of the said Ordinances, made due inquiry into such claim; and whereas I and the said claimant have come to an agreement in writing concerning the said land, under section 4, sub-section (1), of the said Ordinances:

It is hereby ordered, in pursuance of the agreement afore-mentioned, that the said Kehelwala Abewikrama Singappuli Gamachchige Don Andris of Kehelwala do pay to the Assistant Government Agent at Matara a sum of Rupees Sixty-five and Cents Fifty (Rs. 65.50), at Rs. 10 per acre and Rs. 2.50 survey fees per acre, on or before the 30th day of April, One thousand Nine hundred and Three, and thereupon the claimant shall be declared to be the purchaser of the said land called Kuruntennahenakoratuwa *alias* Dolabodahena, situate in the village of Kehelwala in the Gangaboda pattu of the Matara District, in the Southern Province, containing in extent 5 acres and 2 perches, shown as lot 13 in sheet O¹⁹₈₋₁₆ and preliminary plan No. 32, and in the annexed certified tracing therefrom, and bounded as follows: on the north by Gangodatennehenyaya *alias* Dolabodahena belonging to Crown; on the east by



Scale of 8 Chains to an Inch.

Situation: Kehelwala village in Gangaboda pattu.

Preliminary plan 32.

Lot.	Name of Land.	Extent.
		A. R. P.
13	Kuruntennahenakoratuwa	5 0 2

Surveyor-General's Office,
Colombo, May 12, 1902.

Sheet O¹⁹₈₋₁₆

P. D. WARREN,
Acting Surveyor-General.

Gangodatennehenyaya, Alakoladeniya-ela *alias* Dolabodahena belonging to Crown, the Kurupanapotakumbura *alias* Wallawekumbura belonging to Singappuli Gamachchige Don Carolis and others; on the south by the footpath from Kehelwala to Urumutta, Kuruntennehena belonging to Crown; on the west by Kuruntennehena sold by Crown to Singappuli Gamachchige Don Luwis (T.P. 160,268), Dolabodakumbura belonging to Singappuli Gamachchige Don Luwis and others.

It is further ordered, in pursuance of the said agreement, that in the case of the failure of the claimant to make the said payment as aforesaid, the claim of the said claimant shall be considered as having been withdrawn, and the said land shall be declared the property of the Crown.

The 24th day of March, 1903.

Matara S.O. 825

J. G. FRASER,
Special Officer.

Order under Section 4, Sub-section (1), of "The Waste Lands Ordinances, 1897, 1899, and 1900,"
declaring the Land to be Crown Property.

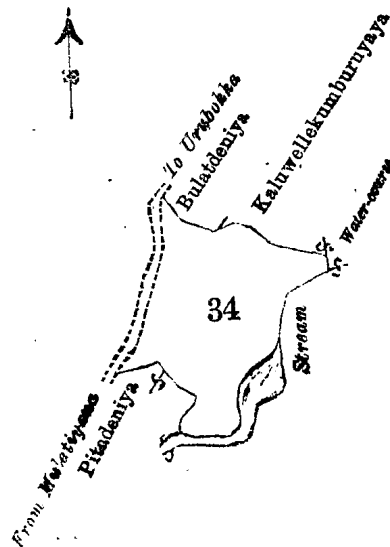
In the matter of the land commonly called or known as Medagoda, situate in the village of Mawarala in the Morawak korale of the Matara District, in the Southern Province, and of "The Waste Lands Ordinances, 1897, 1899, and 1900."

WHEREAS in pursuance of section 1 of the said Ordinances it was duly notified on the 19th day of September, One thousand Nine hundred and Two, that if no claim to the land commonly called or known as Medagoda, situate in the village of Mawarala in the Morawak korale of the Matara District, in the Southern Province, containing in extent 3 acres 3 roods and 17 perches, shown as lot 34 in sheet O₅₁₋₅₉¹⁵ in preliminary plan No. 43, and in the annexed certified tracing therefrom, was made to the Special Officer appointed under section 28 of the said Ordinances within the period of three months from the date specified in such notice, such land would be deemed the property of the Crown and dealt with on account of the Crown (*vide* notice No. 1,135):

And whereas (1) Hettiachchige Don Janoris, (2) Hettiachchikandegge Don Appu, both of Mawarala, made claim thereto; and whereas the said claimants have withdrawn their claim to the said land, I, John George Fraser, Special Officer appointed under section 28 of the said Ordinances, under and by virtue of the powers vested in me in that behalf by section 4 of the said Ordinances, do hereby on this 24th day of March, 1903, order and declare, under section 4, sub-section (1), of the said Ordinances, that the said land, as more fully described herein below, is the property of the Crown.

Description of the Land referred to.

The land commonly called or known as Medagoda, situated in the village of Mawarala in the Morawak korale of the Matara District, in the Southern Province, containing in extent 3 acres 3 roods and 17 perches, shown as lot 34 in sheet O₅₁₋₅₉¹⁵ and in preliminary plan No. 43, as described in the annexed certified tracing therefrom, and bounded as follows: on the north by



Scale of 8 Chains to an Inch.

Situation: Mawarala village in Udugaha pattu of Morawak korale.

Preliminary plan 43.

Lot.	Name of Land.	Extent.
		A. R. P.
34	Medagoda	3 3 17

Sheet O₅₁₋₅₉¹⁵

Surveyor-General's Office,
Colombo, May 30, 1902.

J. L. HAMPTON,
Acting Assistant Surveyor-General.

Bulatdeniya claimed by Hettiachchikandegge Don Appu and others, Kaluwerellekumburuyaya belonging to ditto; on the east by Kaluwerellekumburuyaya belonging to ditto, the stream; on the south by Pitadeniya claimed by Vitaranage Carolis and others; on the west by the minor road from Mulatiyana to Urubokka.

Galle, March 24, 1903.

J. G. FRASER,
Special Officer.

Matara, S.O. 826

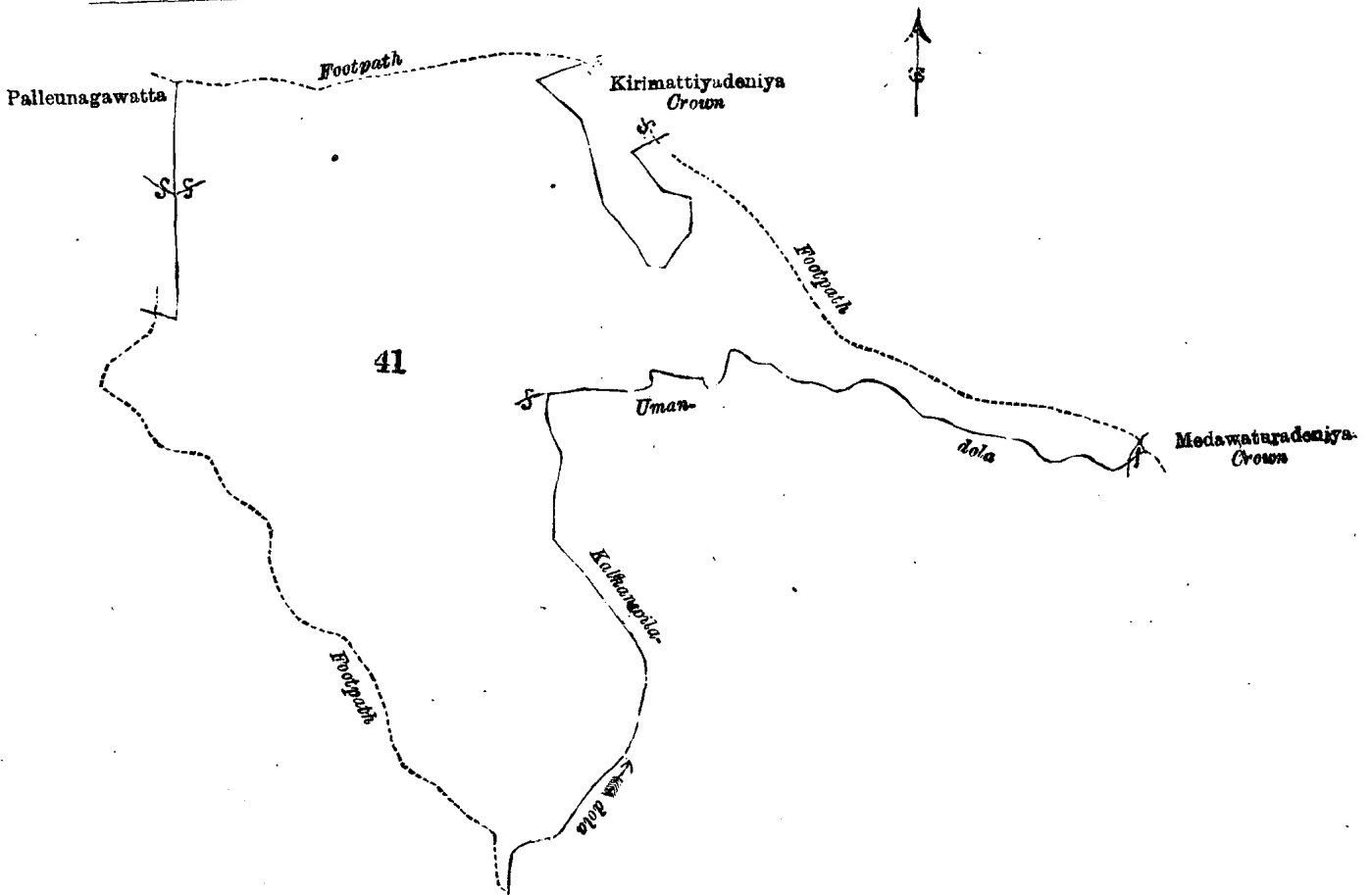
Order under Section 4, Sub-section (1), of "The Waste Lands Ordinances, 1897, 1899, and 1900,"
declaring the Land to be Crown Property.

In the matter of the land commonly called or known as Galketiyeheyaya, situate in the village of Horagala in the Morawak korale of the Matara District, in the Southern Province, and of "The Waste Lands Ordinances, 1897, 1899, and 1900."

THE notice required by section 1 of the said Ordinances having been duly published in manner prescribed by that section in respect of the above-named land (*vide* notice No. 1,129), and a claim having been made to the said land by (1) Gamachchige Don Bastiyan, (2) Gamachchige Don Endiris, (3) Gamachchige Don Janis, (4) Alahapperuma Vitaranage Don Allis, and (5) Hewawikramage Don Andiris, all of Waralla, and whereas the said second claimant having been duly called upon by me by a notice in writing under section 4, sub-section (1), of the Ordinances, duly served upon him, to produce before me the evidence and documents upon which he might rely in proof of his claim, did not so appear or produce such evidence and documents; and whereas the said first, third, fourth, and fifth claimants have withdrawn their claims to the said land, I, John George Fraser, Special Officer appointed under section 28 of the said Ordinances, do hereby on this 24th day of March, One thousand Nine hundred and Three, order and declare, under section 4, sub-section (1), of the said Ordinances, that the said land, commonly called or known as Galketiyeheyaya, situate in the village of Horagala in the Morawak korale of the Matara District, in the Southern Province, containing in extent 54 acres and 10 perches, shown as lot 41 in preliminary plan No. 16, and in the annexed certified tracing therefrom, as more fully described herein below, is the property of the Crown.

Description of the Land referred to.

The land commonly called or known as Galketiyeheyaya, situated in the village of Horagala in the Morawak korale of the Matara District, in the Southern Province, containing in extent 54 acres



Scale of 8 Chains to an Inch.

Situation : Horagala village in Palle pattu of Morawak korale.

Lot.	Name of Land.	Extent.
41	Galkattiyahenyaya	A. R. P.
...	...	54 0 10

Surveyor-General's Office,
Colombo, May 30, 1902.

Sheet O 15
18-26

J. L. HAMPTON,
Acting Assistant Surveyor-General.

and 10 perches, shown as lot 41 in sheet O ¹⁵/₁₈₋₂₆ and preliminary plan No. 16, and in the annexed certified tracing therefrom, and bounded as follows: on the north by the footpath from Waralla to

Rotumba; on the east by Kiritimiyedeniya belonging to Crown, the footpath, Meddewaturedeniya belonging to Crown; on the south by the Umandola, the Halkanuwiladola; on the west by the footpath, Telambugahawatta belonging to Gamage Adan Hami and others, Dolagawawatta belonging to Gamage Adan Hami and others.

The 24th day of March, 1903.

Matara S.O. 827

J. G. FRASE
Special Officer.

Order under Section 4, Sub-section (1), of "The Waste Lands Ordinances, 1897, 1899, and 1900,"
declaring the Lands to be Crown Property.

In the matter of the lands commonly called or known as Masmullekele, &c., situate in the village of Batuwita in the Gangaboda pattuwa of the Matara District, in the Southern Province, and of "The Waste Lands Ordinances, 1897, 1899, and 1900."

WHEREAS in pursuance of section 1 of the said Ordinances it was duly notified on the 17th day of January, One thousand Nine hundred and Two, that if no claim to the lands commonly called or known as Masmullekele, &c., situate in the village of Batuwita in the Gangaboda pattuwa of the Matara District, in the Southern Province, containing in extent 301 acres 3 roods and 28 perches, and shown as portion of lot 10,700 in preliminary plan 4,123, 10,495, 10,496, 10,497, portion of lot 10,499, 10,500, and 10,501 in preliminary plan 4,120, and in the annexed certified tracing therefrom, was made to the Special Officer appointed under section 28 of the said Ordinances within the period of three months from the date specified in such notice, such lands would be deemed the property of the Crown and dealt with on account of the Crown (*vide* notice No. 802):

And whereas (1) Hinipellege Hatana of Batuwita and (2) Hinipellege Dinanchiya of Komangoda made claim thereto; and whereas the said claimants have withdrawn their claim to the said lands, I, John George Fraser, Special Officer appointed under section 28 of the said Ordinances, under and by virtue of the powers vested in me in that behalf by section 4 of the said Ordinances, do hereby on this 24th day of March, 1903, order and declare, under section 4, sub-section (1), of the said Ordinances, that the said lands, as more fully described herein below, are the property of the Crown.

Description of the Lands referred to.

The following lots situated in the village of Batuwita in the Gangaboda pattuwa of the Matara District, in the Southern Province, as described in the annexed certified tracing:—

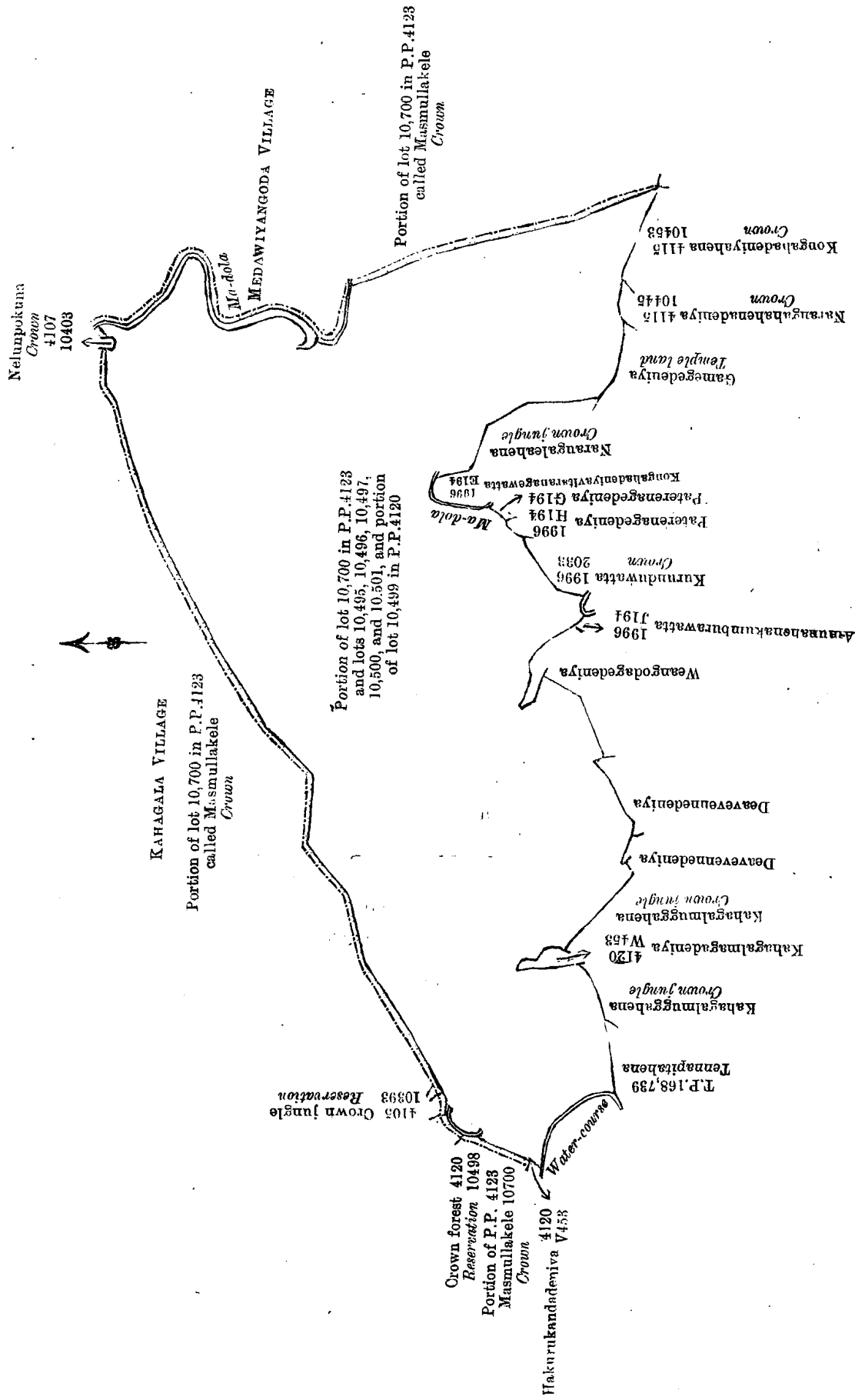
Lot.	Preliminary plan 4,123. Name of Land.	Extent.		
		A.	R.	P.
Portion of 10700	Masmullekele	295	1	22
	Preliminary plan 4,120.			
10495	Kahagalmagadeniyaowita	0	0	29
10496	Diyarenenideniya-atmaga	2	0	11
10497	Do.	2	3	16
Portion of 10499	Do.	0	1	10
10500	Do.	0	3	23
10501	Do.	0	0	37
		301	3	28

and bounded on the north by the village limit of Kahagala (Masmullekele belonging to Crown), Nelunpokuna (^{4,107}/_{10,403}) belonging to Crown; on the east by the village limit of Medawiyangoda (the Madola and Masmullekele belonging to Crown); on the south by Kongahadeniyahena (^{4,115}/_{10,453}) belonging to Crown, Narangahadeniya (^{4,115}/_{10,445}) belonging to Crown, Gamagedeniya belonging to Petangahawatta Pansala, Narangahahena belonging to Crown, Kongahadeniya Vitaranagewatta (^{1,996}/_{E & F 194}) belonging to Vitaranage Don Andiris Vel-vidane, Patiranagewatta (^{1,996}/_{G 194}) belonging to G. A. Siriwardana and others, Patiranagedeniya (^{1,996}/_{H 194}) belonging to Patiranage Kalu Appu and others, Kurunduwatta (^{1,996}/_{2,038}) belonging to Crown, Amunehenekumburawatta (^{1,996}/_{J 194}) belonging to Vidanage Don Andiris, Wiyangodagedeniya belonging to Wiyangodage Dineshami and others, Diyarenedeniya belonging to Witaranage Juwan and others, Kahagalmagahena belonging to Crown, Kahagalmagadeniya (^{4,120}/_{W 453}) belonging to Kammale Mestrige Guruwe and others, Kahagalmagahena belonging to Crown, Tennepitahena sold by Crown to D. Gunaratna (T.P. 168,739); on the west by a water-course, Hakurukandedeniya (^{4,123}/_{V 453}) claimed by H. Jandrisa and others, Masmullekele (portion of P.P. ^{4,123}/_{10,700}) belonging to Crown, Masmullekele (reservation ^{4,120}/_{10,498}) belonging to Crown (the village limit of Uduwa).

Galle, March 24, 1903.

J. G. FRASER,
Special Officer.

[For Tracing see page 1643.]



Situation : Batuwita village in Gangaboda pattu.				Extent.	
Lot.	Preliminary plan 4,123.			A.	R. P.
Portion of 10700	Name of Land.				
...	Masmullakele	295	1 22
Preliminary plan 4,120.					
10495	Kahagalmagadeniyaowita	0	0 29
10496	Diyareneneniya-atmaga	2	0 11
10497	Do.	2	3 16
Portion of 10499	Do.	0	1 10
10500	Do.	0	3 23
10501	Do.	0	0 37
				301	3 28

Surveyor-General's Office,
Colombo, March 11, 1903.

Matara S.O. 828

P. D. WARREN,
for Surveyor-General.

Order under Section 4, Sub-section (1), of "The Waste Lands Ordinances, 1897, 1899, and 1900,"
admitting Lands to be Private Property.

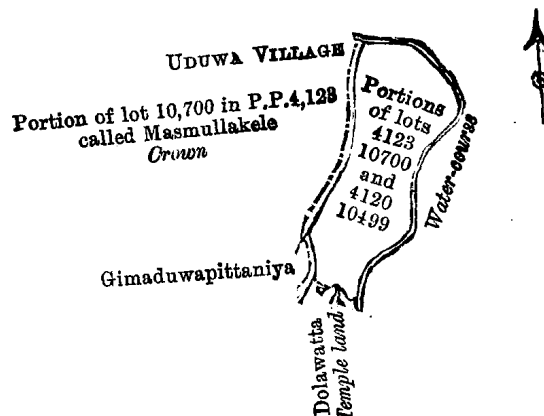
In the matter of the lands commonly called or known as Masmullekele, situate in the village of Batuwita in the Gangaboda pattuwa of the Matara District, in the Southern Province, and of "The Waste Lands Ordinances, 1897, 1899, and 1900."

WHEREAS in pursuance of section 1 of the said Ordinances it was duly notified on the Seventeenth day of January, One thousand Nine hundred and Two, that if no claim to the lands commonly called or known as Masmullekele, situate in the village of Batuwita in the Gangaboda pattuwa of the Matara District, in the Southern Province, containing in extent 12 acres and 38 perches, and shown as portion of lot 10,700 in preliminary plan 4,123 and portion of lot 10,499 in preliminary plan 4,120, and in the annexed certified tracing therefrom, was made to the Special Officer appointed under section 28 of the said Ordinances within the period of three months from the date specified in such notice, such lands would be deemed the property of the Crown and dealt with on account of the Crown (*vide* notice No. 802):

And whereas (1) Hinipellege Hatana of Batuwita and (2) Hinipellege Dinanchiya of Koman-goda made claim thereto, and I, John George Fraser, Special Officer appointed under section 28 of the said Ordinances, made due inquiry into such claim; I, with the consent of His Excellency the Governor, do hereby admit the claim of the said claimants to the said lands, as more fully described herein below, under section 4, sub-section (1), of the said Ordinances.

Description of the Lands referred to.

The lands commonly called or known as Masmullekele, situate in the village of Batuwita in the Gangaboda pattuwa of the Matara District, in the Southern Province, containing in extent 12 acres



Situation : Batuwita village in Gangaboda pattu.				Extent.	
Lot.	Preliminary plan 4,123.			A.	R. P.
Portion of lot 10,700	Name of Land.				
...	Masmullakele	11	1 18
Preliminary plan 4,120.					
Portion of lot 10,499	—	0	3 20
				12	0 38

Surveyor-General's Office,
Colombo, March 11, 1903.

P. D. WARREN,
for Surveyor-General.

and 38 perches, shown as portion of lot 10,700 in preliminary plan 4,123 and portion of lot 10,499 in preliminary plan 4,120, and in the annexed certified tracing therefrom, and bounded as follows:

on the north and east by a water-course; on the south by Dolawatta belonging to Pannananda Terunnanse; on the west by Gimaduwapittaniya claimed by M. Abeya and others, the village limit of Uduwa (portion of lot 10,700 in preliminary plan 4,123 called Masmullekele belonging to Crown).

Galle, March 24, 1903.

Matara S.O. 829

J. G. FRASER,
Special Officer.

Order under Section 2 of "The Waste Lands Ordinances, 1897, 1899, and 1900," declaring the Lands to be Crown Property.

In the matter of the lands commonly called or known as Udakumburehena, Kiri-iturutennapatana, Gollekandepatana, Asweddumegodapatana, Medagodapatana, situate in the village of Hinnarangolla in the Dehiwinipalata korale of the Udukinda division, in the Province of Uva, and of "The Waste Lands Ordinances, 1897, 1899, and 1900."

THE notice required by section 1 of "The Waste Lands Ordinances, 1897, 1899, and 1900," having been duly published in manner prescribed by that section in respect of the above-named lands (*vide* notice No. 1,278), and no claim having been made to the said lands or to any interest therein within the period of three months from the date specified in the said notice, I, John George Fraser, Special Officer appointed under section 28 of the said Ordinances, under and by virtue of the powers vested in me in that behalf by section 2 of the said Ordinances, do hereby on this 20th day of March, 1903, order and declare that the said lands, as more fully described herein below, situate in the village of Hinnarangolla in the Dehiwinipalata korale of the Udukinda division, in the Province of Uva, and shown as lots 14, 16, 17, 24, 25, and 28 in preliminary plan No. 16, and in the annexed certified tracing therefrom, and containing in extent 148 acres 3 roods 32 perches, are the property of the Crown.

Description of the Lands referred to.

The following lots situated in the village of Hinnarangolla in the Dehiwinipalata korale of the Udukinda division, in the Province of Uva, as described in the annexed certified tracings:—

Preliminary plan 16.

Lot.	Name of Land.	Extent.		
		A.	R.	P.
14	Udakumburehena	3	0	30
16	Kiri-iturutennapatana	0	2	12
17	Do.	0	0	30
24	Gollekandepatana	59	1	24
25	Asweddumegodapatana	69	0	16
28	Medagodapatana	16	2	0
		148	3	32

on sheet M3, 4, 11, 12, and bounded as follows: on the north by the minor road from Bandarawela to Dehiwinna, the village limit of Ettampitiyaudagama; on the east by Botalawehena claimed by Johannis Silva, Uda-arawamullekumbura claimed by Malabodagollegedara Haramanis Appu, the water-course, Mahapeliyakumbura claimed by Dawatagahaulpote Kiriwante and others, the Amunearawekandura, Asweddumekumbura claimed by Medagedara Badderalla, the water-course, the Hinnarangollekandura, Kinagaha-arawa claimed by Idamegedara Badderalla and others, the water-course, Madawalehena claimed by Idamegedara Badderalla and others, Yaddessamullekumbura claimed by Kudumahawelagedera Kalumenika, the water-course, Meda-arawa claimed by Kudumahawelagedera Kiriwante, Uda-arawehena claimed by ditto, the water-course, the Hinnarangollekandura, the village limit of Idamegama; on the south by the village limit of Idamegama, the old bridle path; on the west by the minor road from Bandarawela to Dehiwinna, Amunearawa belonging to Crown, the Amunearawekandura, Amunearawe belonging to Crown, minor road from Bandarawela to Dehiwinna.

NOTE.—Lot O 3, Dambaghamulla, in extent 1A. 3R. 7P., lying within the above-named boundaries, is excluded from this order, and its extent, viz., 1A. 3R. 7P., is not included in the acreage of 148A. 3R. 32P. given above.

The 20th day of March, 1903.

J. G. FRASER,
Special Officer.

[For Tracing see page 1646.]

Situation : Hinnarangolla village in Udukinda division of Dehiwinipalata korale.

Lot.	Name of Land.	Extent.		
		A.	R.	P.
14	Udakumburehena	3	0	30
16	Kiri-iturutennepatana	0	2	12
17	Do.	0	0	30
24	Gollekandepatana	59	1	24
25	Asweddumagodapatana	69	0	16
28	Medagodapatana	16	2	0
		148	3	32
03	Dambagahamulla	1	3	7

Surveyor-General's Office,
Colombo, September 17, 1902.

Sheet M_{3, 4, 11, 12}

P. D. WARREN,
Assistant Surveyor-General.

Uva S.O. 36

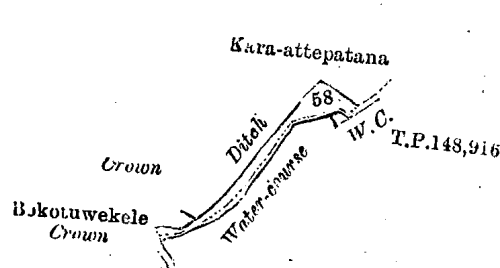
Order under Section 2 of "The Waste Lands Ordinances, 1897, 1899, and 1900," declaring Land to be Crown Property.

In the matter of the land commonly called or known as Bokotuwakumbura-aswanata, situate in the village of Kurukude in the Dehiwinipalata korale of the Udukinda division, in the Province of Uva, and of "The Waste Lands Ordinances, 1897, 1899, and 1900."

THE notice required by section 1 of "The Waste Lands Ordinances, 1897, 1899, and 1900," having been duly published in manner prescribed by that section in respect of the above-named land (*vide* notice No. 1,277), and no claim having been made to the said land or to any interest therein within the period of three months from the date specified in the said notice, I, John George Fraser, Special Officer appointed under section 28 of the said Ordinances, under and by virtue of the powers vested in me in that behalf by section 2 of the said Ordinances, do hereby on this 20th day of March, 1903, order and declare that the said land, as more fully described herein below, situate in the village of Kurukude in the Dehiwinipalata korale of the Udukinda division, in the Province of Uva, and shown as lot 58 in preliminary plan No. 14, and in the annexed certified tracing therefrom, and containing in extent 2 roods and 20 perches, is the property of the Crown.

Description of the Land referred to.

The land commonly called or known as Bokotuwakumbura-asswanata, situate in the village of Kurukude in the Dehiwinipalata korale of the Udukinda division, in the Province of Uva, containing in extent 2 roods and 20 perches, shown as lot 58 in sheets M_{17, 18, 25, 26}¹², M_{19, 20, 27, 28}¹², M_{33, 34, 41, 42}¹² and M_{35, 36, 43, 44}¹² and preliminary plan No. 14, and in the annexed certified tracing therefrom, and bounded as follows : on the north by Kara-attepatana belonging to Crown ; on the



Scale of 8 Chains to an Inch.

Situation : Kurukude village in Udukinda division of Dehiwinipalata korale.

Lot.	Name of Land.	Extent.		
		A.	R.	P.
58	Bokotuwakumbura-asswanata	0	2	20
Sheets M _{17, 18, 25, 26} ¹² , M _{19, 20, 27, 28} ¹² , M _{33, 34, 41, 42} ¹² and M _{35, 36, 43, 44} ¹²				

Surveyor-General's Office,
Colombo, September 12, 1902.

P. D. WARREN,
Assistant Surveyor-General.

east by the water-course, (T.P. 148,916); on the south by the water-course, Bokotuwekele belonging to Crown ; on the west by Kara-attepatana belonging to Crown, Bokotuwekele belonging to Crown.

The 20th day of March, 1903.

J. G. FRASER,
Special Officer.

Uva .O. 37

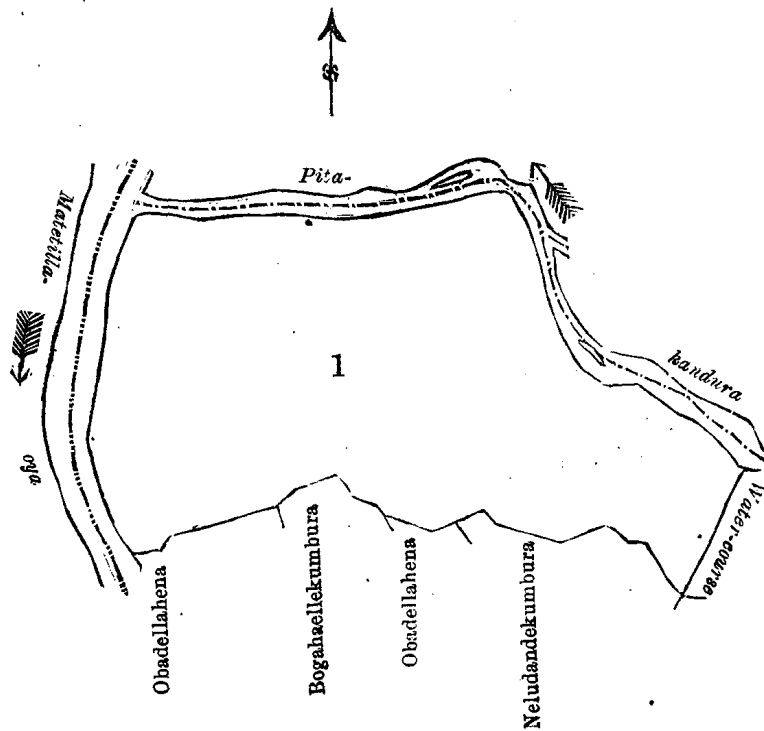
Order under Section 2 of "The Waste Lands Ordinances, 1897, 1899, and 1900," declaring Land to be Crown Property.

In the matter of the land commonly called or known as Galabodaellapatana, situate in the village of Kurukude in the Dehiwinipalata korale of the Udukinda division, in the Province of Uva, and of "The Waste Lands Ordinances, 1897, 1899, and 1900."

THE notice required by section 1 of "The Waste Lands Ordinances, 1897, 1899, and 1900," having been duly published in manner prescribed by that section in respect of the above-named land (*vide* notice No. 1,275), and no claim having been made to the said land or to any interest therein within the period of three months from the date specified in the said notice, I, John George Fraser, Special Officer appointed under section 28 of the said Ordinances, under and by virtue of the powers vested in me in that behalf by section 2 of the said Ordinances, do hereby on this 20th day of March, 1903, order and declare that the said land, as more fully described herein below, situate in the village of Kurukude in the Dehiwinipalata korale of the Udukinda division, in the Province of Uva, and shown as lot 1 in preliminary plan No. 14, and in the annexed certified tracing therefrom, and containing in extent 26 acres and 15 perches, is the property of the Crown.

Description of the Land referred to.

The land commonly called or known as Galabodaellapatana, situate in the village of Kurukude in Dehiwinipalata korale of the Udukinda division, in the Province of Uva, containing in extent 26 acres and 15 perches, shown as lot 1 in sheets M_{17, 18, 25, 26}¹², M_{19, 20, 27, 28}¹², M_{33, 34, 41, 42}¹², and M_{35, 36, 43, 44}¹² and in preliminary plan No. 14, and in the annexed certified tracing therefrom, and bounded as follows : on the north by the Pitakandura ; on the east by the water-course ; on the



Scale of 8 Chains to an Inch.

Situation : Kurukude village in Udukinda division of Dehiwinipalata korale.
Preliminary plan 14.

Lot.	Name of Land.	Extent. A. R. P.
1	Galabodaellapatana	26 0 15
	Sheets M _{17, 18, 25, 26} ¹² , M _{19, 20, 27, 28} ¹² , M _{33, 34, 41, 42} ¹² and M _{35, 36, 43, 44} ¹²	

Surveyor-General's Office,
Colombo, September 12, 1902.

P. D. WARREN,
Assistant Surveyor-General.

south by Neludandekumbura claimed by Heen Appuhami Gamarala, Obadaellehena claimed by Kurukude Mudiyanse and others, Bogahaellekumbura claimed by Uhanegedara Siribaddana and others, Obadellehena claimed by Kurukude Mudiyanse ; on the west by the Matetille-oya.

The 20th day of March, 1903.
Uva S.O. 38

J. G. FRASER,
Special Officer.

Order under Section 4, Sub-section (1), of "The Waste Lands Ordinances, 1897, 1899, and 1900,"
admitting Lands to be Private Property.

In the matter of the lands commonly called or known as Kurunduwattakumburahena, Angurubedda, Illukwattagodahena, and Dodangaha-arawehena, situate in the village of Pattiyagedara in the Dehiwinipalata korale of the Udukinda division, in the Province of Uva, and of "The Waste Lands Ordinances, 1897, 1899, and 1900."

WHEREAS in pursuance of section 1 of the said Ordinances it was duly notified on the 26th day of September, One thousand Nine hundred and Two, that if no claim to the lands commonly called or known as Kurunduwattakumburahena, Angurubedda, Illukwattagodahena, and Dodangaha-arawehena, situate in the village of Pattiyagedara in the Dehiwinipalata korale of the Udukinda division, in the Province of Uva, containing in extent 7 acres 3 roods and 39 perches, and shown as lots 87, 91, 40a, 46 in sheets M¹²_{19, 27, 20, 28}, and M¹²₁₉₋₂₇, and M¹²₂₀₋₂₈ and in preliminary plan No. 31, and in the annexed certified tracing therefrom, was made to the Special Officer appointed under section 28 of the said Ordinances within the period of three months from the date specified in such notice, such lands would be deemed the property of the Crown and dealt with on account of the Crown (*vide* notice No. 1,142):

And whereas M. B. Katugaha, Registrar of Katugaha, made claim thereto, and I, John George Fraser, Special Officer appointed under section 28 of the said Ordinances, made due inquiry into such claim; I, with the consent of His Excellency the Governor, do hereby admit the claim of the said claimant to the said lands, as more fully described herein below, under section 4, sub-section (1), of the said Ordinances.

Description of the Lands referred to.

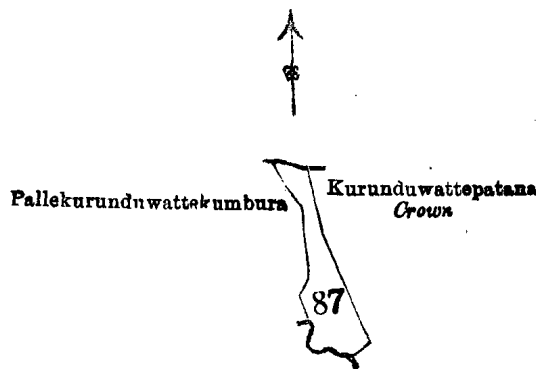
The following lots situated in the village of Pattiyagedara of the Dehiwinipalata korale of the Udukinda division, in the Province of Uva, as described in the annexed certified tracings:—

I.

Preliminary plan 31.

Lot.	Name of Land.	Extent. A. R. P.
87 ...	Kurunduwattakumburahena ...	1 0 7

on sheet M¹²_{19, 20, 27, 28}, and bounded as follows: on the north by the water-course; on the east by



Scale of 8 Chains to an Inch.

Situation: Pattiyagedara village in Udukinda division of Dehiwinipalata korale.

Preliminary plan 31.

Lot.	Name of Land.	Extent. A. R. P.
87 ...	Kurunduwattakumburahena ...	1 0 7

Sheet M¹²_{19, 20, 27, 28}

Surveyor-General's Office,
Colombo, August 5, 1902.

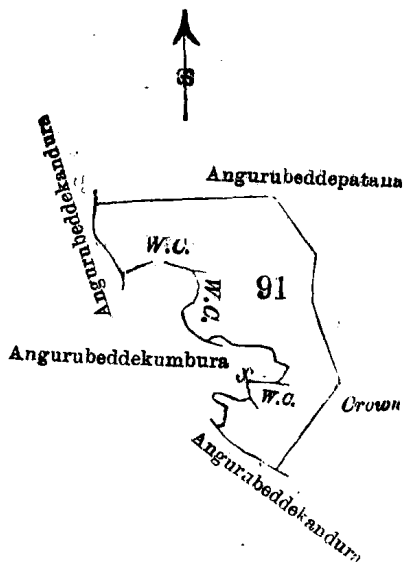
P. D. WARREN,
Assistant Surveyor-General.

Kurunduwattepatana belonging to Crown; on the south by Angurubeddekandura; on the west by Pallekurunduwattakumbura claimed by Mutu Banda Katugaha, Registrar.

II.
Preliminary plan 31.

Lot.	Name of Land.	Extent. A. R. P.
91 ...	Angurubedda ...	4 2 32

on sheet M_{19, 20, 27, 28}¹², and bounded as follows : on the north and east by Angurubeddepatana belonging to Crown ; on the south by Angurubeddepatana belonging to Crown and the Angurubedde-



Scale of 8 Chains to an Inch.

Situation : PATTIYAGEDARA village in Udukinda division of Dehiwinipalata korale.

Preliminary plan 31.

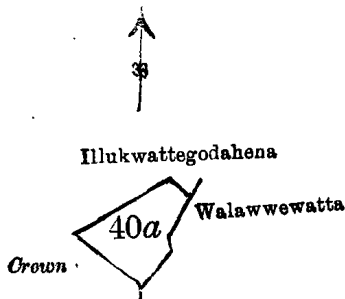
Lot.	Name of Land.	Extent. A. R. P.
91 ...	Angurubedda ...	4 2 32

Surveyor-General's Office, Colombo, August 5, 1902. Sheet M_{19, 20, 27, 28}¹² P. D. WARREN, Assistant Surveyor-General.

kandura ; on the west by Angurubeddekumbura claimed by Mutu Banda Katugaha, Registrar, the Angurubeddekandura.

III.

The land commonly called or known as Illukwattagodahena, situated in the village of PATTIYAGEDARA in the Dehiwinipalata korale of the Udukinda division, in the Province of Uva, containing in extent 1 acre, shown as lot 40a in sheet M_{19, 27}¹² and M_{20, 28}¹² and in preliminary plan 31, as described



Scale of 8 Chains to an Inch.

Situation : PATTIYAGEDARA village in Udukinda division of Dehiwinipalata korale.

Preliminary plan 31.

Lot.	Name of Land.	Extent. A. R. P.
40a ...	Illukwattagodahena ...	1 0 0

Surveyor-General's Office, Colombo, March 14, 1903. Sheets M₁₉₋₂₇¹² and M₂₀₋₂₈¹² P. D. WARREN, Assistant Surveyor-General.

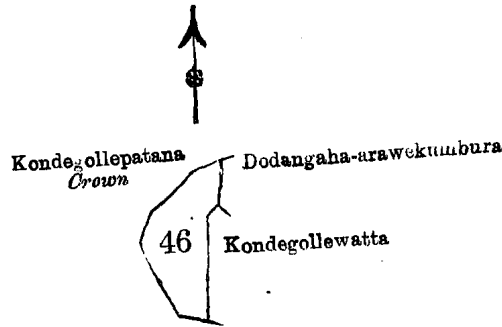
in the annexed certified tracing therefrom, and bounded as follows : on the north by Illukwattagodahena belonging to Crown ; on the east by Walawwewatta belonging M. B. Katugaha and others ; on the south and west by Illukwattagodahena belonging to Crown.

IV.

Preliminary plan 31.

Lot.	Name of Land.	Extent. A. R. P.
46 ...	Dodangaha-arawehena ...	1 1 0

on sheet M¹²_{19, 20, 27, 28} and bounded as follows: on the north by Kondagollepatana belonging to Crown; on the east by Dodangaha-arawekumbura claimed by Mutu Banda Katugaha and T. B. Katu-



Scale of 8 Chains to an Inch.

Situation: Pattiyagedara village in Udukinda division of Dehiwinipalata korale.

Preliminary plan 31.

Lot.	Name of Land.	Extent. A. R. P.
46 ...	Dodangaha-arawehena ...	1 1 0

Surveyor-General's Office, Colombo, August 5, 1902. Sheet M¹²_{19, 20, 27, 28} P. D. WARREN, Assistant Surveyor-General.

gaha, Kondagollewatta claimed by T. B. Katugaha, Ratemahatmaya of Yatikinda; on the south and west by Kondagollepatana belonging to Crown.

March 24, 1903.

Uva S.O. 39

J. G. FRASER,
Special Officer.

Order under Section 4, Sub-section (1), of "The Waste Lands Ordinances, 1897, 1899, and 1900," admitting Lands to be Private Property.

In the matter of the lands commonly called or known as Udakumburewattahena and Kottagahaellehena, situate in the village of Pattiyagedara in the Dehiwinipalata korale of the Udukinda division, in the Province of Uva, and of "The Waste Lands Ordinances, 1897, 1899, and 1900."

WHEREAS in pursuance of section 1 of the said Ordinances it was duly notified on the 26th day of September, One thousand Nine hundred and Two, that if no claim to the lands commonly called or known as Udakumburewattahena and Kottagahaellehena, situate in the village of Pattiyagedara in the Dehiwinipalata korale of the Udukinda division, in the Province of Uva, containing in extent 2 acres 3 roods and 20 perches, and shown as lots 56 and 65 in sheets M¹²_{19, 20, 27, 28} M¹²_{3, 4, 11, 12}, and M¹²_{19, 20, 27, 28} in preliminary plan No. 31, and in the annexed certified tracings therefrom, was made to the Special Officer appointed under section 28 of the said Ordinances within the period of three months from the date specified in such notice, such lands would be deemed the property of the Crown and dealt with on account of the Crown (*vide* notice No. 1,142):

And whereas (1) Mutu Banda Katugaha, Registrar, (2) Tikiri Banda, *ex*-Ratemahatmaya of Buttala, both of Katugaha, made claim thereto; and I, John George Fraser, Special Officer appointed under section 28 of the said Ordinances, made due inquiry into such claim; I, with the consent of His Excellency the Governor, do hereby admit the claim of the said claimants to the said lands, as more fully described herein below, under section 4, sub-section (1), of the said Ordinances.

Description of the Lands referred to.

I.

Preliminary plan 31.

Lot.	Name of Land.	Extent. A. R. P.
56 ...	Udakumburewattahena ...	0 1 20

on sheet M_{19, 20, 27, 28}¹² and bounded as follows: north, east, and south by Amunabeddepatana



Scale of 8 Chains to an Inch.

Preliminary plan 31.

Situation: Pattiyagedara village in Udukinda division of Dehiwinipalata korale.

Lot.	Name of Land.	Extent. A. R. P.
56	Udakumburewattekena ... Sheet M _{19, 20, 27, 28} ¹²	0 1 20

Surveyor-General's Office,
Colombo, August 8, 1902.

P. D. WARREN,
Assistant Surveyor-General.

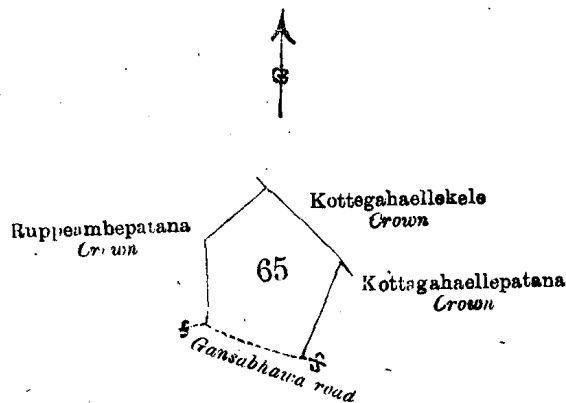
belonging to Crown: on the west by Udakumburewatta claimed by M. B. Katugaha and T. B. Katugaha.

H.

Preliminary plan 31.

Lot.	Name of Land.	Extent. A. R. P.
65	Kottagahallehena ...	2 2 0

on sheets M_{3, 4, 11, 12}¹² and M_{19, 20, 27, 28}¹², and bounded as follows: on the north by Ruppeambepatana belonging to Crown, Kottagahallekele belonging to Crown; on the east by Kottagahallepatana



Scale of 8 Chains to an Inch.

Preliminary plan 31.

Situation: Pattiyagedara village in Udukinda division of Dehiwinipalata korale.

Lot.	Name of Land.	Extent. A. R. P.
65	Kottagahallehena ... Sheets M _{3, 4, 11, 12} ¹² and M _{19, 20, 27, 28} ¹²	2 2 0

Surveyor-General's Office,
Colombo, August 5, 1902.

P. D. WARREN,
Assistant Surveyor-General.

belonging to Crown; on the south by the Gansabhawa road; on the west by Ruppeambepatana belonging to Crown.

March 24, 1903.
Uva S.O. 40

J. G. FRASER,
Special Officer.

Order under Section 4, Sub-Section (1), of "The Waste Lands Ordinances, 1897, 1899, and 1900,"
declaring the Lands to be Crown Property.

In the matter of the lands commonly called or known as Illukwattagodahena, Illukwattegodapatana, Nayakadulla, and Ruppeambepatana, situate in the village of Pattiyagedara in the Dehiwinipalata korale of the Udukinda division, in the Province of Uva, and of "The Waste Lands Ordinances, 1897, 1899, and 1900."

WHEREAS in pursuance of section 1 of the said Ordinances it was duly notified on the 26th day of September, One thousand Nine hundred and Two, that if no claim to the lands commonly called or known as Illukwattagodahena, Illukwattegodapatana, Nayakadulla, and Ruppeambepatana, situate in the village of Pattiyagedara in the Dehiwinipalata korale of the Udukinda division, in the Province of Uva, containing in extent 13 acres 1 rood and 31 perches, and shown as lots 40, 42, 57, and 76 in preliminary plan No. 31, and in the annexed certified tracing therefrom, was made to the Special Officer appointed under section 28 of the said Ordinances within the period of three months from the date specified in such notice, such lands would be deemed the property of the Crown and dealt with on account of the Crown (*vide* notice No. 1,142):

And whereas Mutu Banda Katugaha, Registrar of Katugaha, made claim thereto; and whereas the said claimant has withdrawn his claim to the said lands, I, John George Fraser, Special Officer appointed under section 28 of the said Ordinances, under and by virtue of the powers vested in me in that behalf by section 4 of the said Ordinance No. 1 of 1899, do hereby on this 24th day of March, 1903, order and declare, under section 4, sub-section (1), of the said Ordinances, that the said lands, as more fully described herein below, are the property of the Crown.

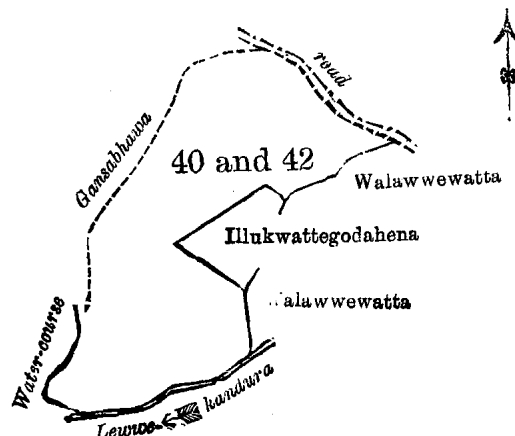
Description of the Lands referred to.

The following lots situated in the village of Pattiyagedara in the Dehiwinipalata korale of the Udukinda division, in the Province Uva, as described in the annexed certified tracing:—

I.
Preliminary plan 31.

Lot.	Name of Land.	Extent.	
		A.	R. P.
40	Illukwattagodahena	3	0 24
42	Illukwattagodahenapatana	6	0 6
		9 0 30	

and bounded as follows: on the north by a Gansabhawa road; on the east by Walawwewatta claimed by M. B. Katugaha and others, Illukwattagodahena claimed by M. B. Katugaha, Walawwewatta



Scale of 8 Chains to an Inch.

Situation: Pattiyagedara village in Udukinda division of Dehiwinipalata korale.

Lot.	Name of Land.	Extent.	
		A.	R. P.
40	Illukwattagodahena	3	0 24
42	Illukwattagodahenapatana	6	0 6
		9 0 30	

Sheets M₁₉₋₂₇¹² and M₂₀₋₂₈¹²

Surveyor-General's Office,
Colombo, March 14, 1902.

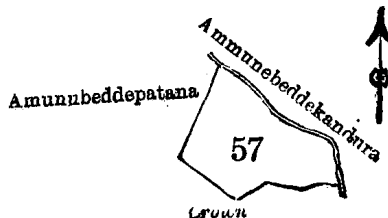
P. D. WARREN,
Assistant Surveyor-General.

claimed by M. B. Katugaha and others; on the south by the Lewwekandura; on the west by a water-course, a Gansabhawa road.

II.

Preliminary plan 31.

Lot.	Name of Land.	Extent. A. R. P.
57	Nayakadulla	1 3 26



Scale of 8 Chains to an Inch.

Preliminary plan 31.

Situation : Pattiyagedara village in Udukinda division of Dehiwinipalata korale.

Lot.	Name of Land.	Extent. A. R. P.
57	Nayakadulla	1 3 26

Sheet M ¹² 19, 20, 27, 28

Surveyor-General's Office,
Colombo, August 5, 1902.

P. D. WARREN,
Assistant Surveyor-General.

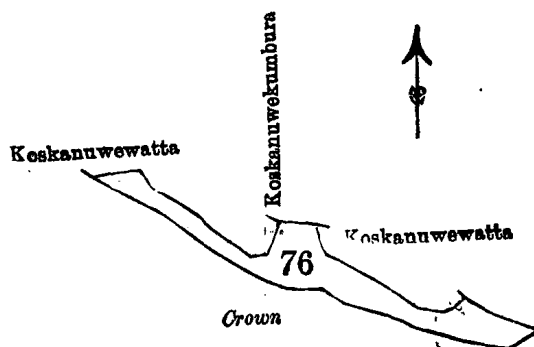
on sheet M ¹² 19, 20, 27, 28, and bounded as follows : on the north and east by the Amunbeddekandura ; on the south and west by Amunbeddepatana belonging to Crown.

III.

Preliminary plan 31.

Lot.	Name of Land.	Extent. A. R. P.
76	Ruppeambepatana	2 1 15

on sheet M ¹² 19, 20, 27, 28, and bounded as follows : on the north by Koskanuwewatta claimed by



Scale of 8 Chains to an Inch.

Preliminary plan 31.

Situation : Pattiyagedara village in Udukinda division of Dehiwinipalata korale.

Lot.	Name of Land.	Extent. A. R. P.
76	Ruppeambepatana	2 1 15

Sheet M ¹² 19, 20, 27, 28

Surveyor-General's Office,
Colombo, August 5, 1902.

P. D. WARREN,
Assistant Surveyor-General

M. B. Katugah, and T. B. Katugaha, Koskanuwekumbura claimed by M. B. Katugaha, Registrar, Koskanuwewatta claimed by M. B. Katugaha and T. B. Katugaha ; on the east, south, and west by Ruppeambepatana belonging to Crown.

March 24, 1903.

G. J. FRASER,
Special Officer.

LAND SALES IN THE WESTERN PROVINCE.

No. 1,542, W. P.

Colonial Secretary's Office,
Colombo, May 16, 1903.

ON Tuesday, June 30, 1903, at 12 noon, the Hon. the Government Agent for the Western Province will put up for sale or settlement, at his office in Colombo, the under-mentioned portions of Crown Land, on the terms authorized by Government.

Preliminary plan 11,468.

Lot.	Village.	Name of Land.	Description.	Extent.		Upset Price
				A.	R. P.	per Acre.
12289	Dampe	Alubogahalanda	Encroachment by R. Janis Appu	1	1 26	20
12290	Do.	do.	Encroachment by R. Janis Appu and Manis Appu	0	2 20	20
12291	Do.	do.	Encroachment by R. Manis	0	2 4	20
12292	Do.	do.	Jungle	1	3 14	20
12293	Do.	do.	Owita (encroachment by Sardiel Appu)	0	0 12	10
12294	Do.	do.	Chena	1	0 0	20
12295	Do.	do.	Encroachment by R. Manis Appu	0	2 16	20
12296	Do.	do.	Encroachment by R. Deonis	0	0 21	10
12297	Do.	do.	Encroachment by R. Abraham	3	0 32	20
12298	Do.	do.	Encroachment by R. Deonis	1	0 0	60

Preliminary plan 11,490.

12368	Dampe	Dikhenalanda	Encroachment by R. Peris Appu	0	0 29	20
12369	Do.	do.	Encroachment by R. Siman Appu	1	1 18	30
12370	Do.	do.	do.	0	3 18	30
12371	Do.	do.	Encroachment by R. Hendrick and others	1	3 20	50
12372	Do.	do.	Jungle	1	2 23	20
12373	Do.	do.	Encroachment by R. Carolis Appu	0	0 16	10
12374	Do.	do.	do.	0	0 16	10
12375	Do.	do.	Deniya (encroachment by R. Carolis Appu)	0	0 32	10
12376	Horagala	do.	Encroachment by K. Samel Naide	0	1 30	20
12377	Do.	do.	Encroachment by R. Piris Appu	0	3 1	50
12378	Do.	do.	do.	0	0 38	40
12382	Do.	do.	Encroachment by Sedris and others	0	0 35	10
12384	Do.	do.	Encroachment by R. Bastian Silva	0	0 17	10

Further information respecting these lands may be obtained from the Surveyor-General, and regarding the conditions of sale from the Hon. the Government Agent, Western Province.

By His Excellency's command,
EVERARD IM THURN,
Colonial Secretary.

No. 1,542, W. P.

මහලු 1903 කවු මැසි මස 16 වෙනි දින කොළඹ

මහලුකාරියන්ගේ කටයුතු වෙත.

සඳහා සලකා බැලීමට පත්වනු ලබන ඉඩම් මහලුකාරියන්ගේ විසින් මෙහි පහත සඳහන්වන ඉඩම් සහිතව ඉඩම් ඉකුත් කිරීමේ නියෝගවලට ප්‍රකාරයට මහලු 1903 කවු ජුනි මස 30 වෙනි දිනට අගතරුවාද දවල් 12ට කොළඹ කමිටියේදී වෙන්දේසි කර විකුණනු ලබන බවට කොමසාරිස් ජනරාල්ගේ අනුමැතිය ලබා ඇත.

සිතියම 11,468.

පවත්වන

මහලු ගණන.

නං.	මම.	ඉඩමේ නම.	අයදුම.	අ. රු. ප.	රු.	
12289	දම්පේ	අලුමෝගහලන්ද	ජනිත අයදුම අල්ලා තියෙන ඉඩම	1	1 26	20
12290	එම	එම	මානිස් අයදුම	0	2 20	20
12291	එම	එම	ර මානිස්	0	2 4	20
12292	එම	එම	කැලේ	1	3 14	20
12293	එම	එම	ඔවුට	0	0 12	10
12294	එම	එම	ඡෙන	1	0 0	20
12295	එම	එම	ර මානිස් අයදුම අල්ලා තියෙන ඉඩම	0	2 16	20
12296	එම	එම	ර දියෝනිස්	0	0 21	10
12297	එම	එම	ර අලුත්	3	0 32	20
12298	එම	එම	ර දියෝනිස්	1	0 0	60

සිතියම 11,490.

12368	එම	දික්කොටුගලන්ද	ර පිරිස් අයදුම අල්ලා තියෙන ඉඩම	0	0 29	20
12369	එම	එම	ර සිමන් අයදුම	1	1 18	30
12370	එම	එම	එම	0	3 18	30
12371	එම	එම	ර ගෙවුම් සහ තවත්	1	3 20	50
12372	එම	එම	කැලේ	1	2 23	20
12373	එම	එම	ර කරෝලියස් අයදුම අල්ලා තියෙන ඉඩම	0	0 16	10
12374	එම	එම	එම	0	0 16	10
12375	එම	එම	එම	0	0 32	10

කො. (No.)	ගම. (Village)	ඉඩමේ නම. (Name of Land)	අන්දම. (Description)	වටිනාකම. (Value)	
				අ. රු. ප. (Rs. P.)	ප. (Ct.)
12376	කොරගල (Koragala)	ඒක්ස්ගලන්ද (Aksagaland)	ක සාමුද්‍රිකයාගේ ර. කොරලියන්ද (R. Koraliyanda)	0	1 30 20
12377	එම (Do)	එම (Do)	ර පිරිස් (R. Pires)	0	3 1 50
12378	එම (Do)	එම (Do)	එම (Do)	0	0 38 40
12382	එම (Do)	එම (Do)	එම (Do)	0	0 35 10
12384	එම (Do)	පහසලකන්ද (Pahsalakanda)	ර බස්නිකන් සිල්වා (R. Basnikan Silwa)	0	0 17 10

මෙම ඉඩම් ගැණ වැඩිදුර කාරණා සර්වේශ්වර්තනලේඛනාත්මකයන්ගෙන්, එකිනිමේ කොන්දේසි ගැණ බස්නාහිර දිසාවේ වංශ විසති ආණ්ඩුවේ ඒජන්ට්වරුන්ගෙන් දැනගත්ව පුළුවන.

ගෞරව උතුරානන්වකන්දේගේ ආඥාලෙස,
එවරුම් ඉම් කරුන්,
මහසභා මණ්ඩලය.

No. 1,543, W. P. Colonial Secretary's Office,
Colombo, May 16, 1903.

ON Tuesday, June 30, 1903, at 12 noon, the Hon. the Government Agent for the Western Province will put up for sale or settlement, at his office in Colombo, the under-mentioned portions of Crown Land, on the terms authorized by Government.

Lot.	Village.	Name of Land.	Description.	Extent. A. R. P.	Upset Price per Acre. Rs.
Preliminary plan 11,669. Situation—Udugaha pattu, Siyane korale east. Claimant—Crown.					
13268	Walpola	Galpottepillewa	Owita (encroached by T. H. Perera and T. Welun Perera)	1 0 8	40
Preliminary plan 11,736. Situation—Udugaha pattuwa in Siyane korale east. Claimant—Crown.					
13517	Matalane	Yakadawalamukalana	Cocoanut plants 1 year old (encroached by S. A. Juwanis Appu)	0 0 14	50
13518	Do.	do.	Plantain cultivation (encroached by Sinnappu)	2 3 5	50
13519	Do.	do.	Cocoanut plants 2 years old (encroached by Johanis Appu)	2 1 4	50
13520	Do.	do.	Cocoanut plants 6 months old (encroached by L. Pirus Appu)	0 3 17	50
13521	Do.	do.	Cultivated with fine grain (encroached by L. Pirus Appu)	0 2 6	50
Preliminary plan 11,728. Situation—Udugaha pattu, Siyane korale east. Claimant—Crown.					
13460	Dambutuwa	Dambutukanda	Eleven cocoanut plants 1 year old (encroached by P. Baba Appu)	0 2 2	30
13461	Do.	do.	One cocoanut plant 6 years old (encroached by P. Sinchi Appu)	0 2 19	30
Claimant—Patiri Arachhige Appu Sinno.					
13462	Dambutuwa	Dambutukanda	Two cocoanut trees 15 years old	0 3 15	30
Claimant—H. M. Harmanis Appu.					
13463	Dambutuwa	Dambutukanda	Two cocoanut trees 15 years old	0 1 17	30
Claimant—Crown.					
13464	Dambutuwa	Dambutukanda	A few cocoanut plants 2 years old	0 2 28	30
Claimant—R. Punchi Sinno.					
13465	Dambutuwa	Millagahalanda	Old cocoanut trees in bearing	0 1 30	50
Claimant—P. A. Baba Sinno.					
13466	Dambutuwa	Millagahalanda	Old cocoanut trees in bearing	0 1 9	50
Claimant—H. M. Harmanis Appu.					
13467	Dambutuwa	Millagahalanda	Old cocoanut trees in bearing	0 0 20	50
Preliminary plan 11,737. Situation—Udugaha pattu in Siyane korale east. Claimant—A. L. Siman Vederala.					
13522	Matalane	Yakadawalamukalana or Ismattewewe	Six cocoanut trees 15 years old and cocoanut plants 3 years old	3 0 17	50
Claimant—Crown.					
13523	Matalane	Dalupottekumbura or Ismattewewe	Tank to be reserved for irrigation purposes	0 0 38	—
13524	Do.	Yakadawalamukala, Higgahawatta, or Ismattewewe	Cocoanut 5 years old (encroached by Mrs. C. H. Obeysekere)	6 2 10	60
Claimant—D. Babahamy.					
13525	Matalane	Oludeniye Ismatte	Deniya	0 1 0	15
Claimant—D. Babahamy.					
13526	Do.	Yakadawalamukalana	Cocoanut 30 years old	0 3 32	100

Lot.	Village.	Name of Land.	Description.	Extent.		Upset Price per Acre. Rs.
				A.	R. P.	
13527	Matalane	Yakadawalamukalana	Claimant—Crown. Cocoanut plants 2 years old (encroached by D. Babahamy)	4	1 32	50
Preliminary plan 8,400. Situation—Dambutuwa in Siyane korale east.						
6175	Dambutuwa	Millagahalanda	Claimant—Crown. Cocoanut plants 8 to 1 year old (encroached by Carinis Appu and Mrs. C. H. Obeysekere)	8	0 32	60
6175	Dambutuwa	Millagahalanda	Claimant—W. Carinis Appu. High ground (a dewale stands on this land)	1	2 8	30

Further information respecting these lands may be obtained from the Surveyor-General, and regarding the conditions of sale from the Hon. the Government Agent, Western Province.

By His Excellency's command,

EVERARD IM THURN,
Colonial Secretary.

No. 1,543, W P.

වම් 1903 ස්ත්‍ර මැසි මස 16 වෙනි දින කොළඹ
විකෘත කුලකාරීන්ගේ විකුණා හැරීමේ දීම.

විකුණා හැරීමේ දීමට වි. ග. සිසිලි ආණ්ඩුවේ ඒජන්තාධිකාරීන්ගේ විසින් මෙහි පහත සඳහන් වෛත ආණ්ඩුව සහ කක ඉඩම් ආණ්ඩුවේ නියෝගවල ප්‍රකාරයට වම් 1903 ස්ත්‍ර ජූනි මස 30 වෙනි දිනට අගතරුවාද දවල් 12ට කොළඹ නුවරින්දේදී වෙන්දේසි කර විකුණා හැරීමට කෝ නිවැරදිව ගෙදෙනවා ඇත.

සිතියම 11,669. පිහිටීම කෘතක ඉර සියතැකෝරලේ උඩුගහපත්තුවේ. ගම—වල්පොල.

නො.	ඉඩමේ නම.	අයිතිකම් නියෝගය.	අත්දැම.	පවත්ගත් මහත. ගණන.	
				අ. රු. ප.	රා.
13268	ගල්පොත් නව්වල්ලුව	ආණ්ඩුව	බ්‍රිටි, වි. ජී. පෙරේරා සහ වි. වෙඩන් පෙරේරා අල්ලන ඉඩම	1	0 8 40
13517	සිතියම 11,736. පිහිටීම කෘතක ඉර සියතැකෝරලේ උඩුගහපත්තුවේ. ගම—මාතලාන. කකඩවලඹුනලාන	ආණ්ඩුව	එක් අවිරුද පොල්පාල, ඇස්. ඒ. ප්‍රමානිස් අල්ලන ඉඩම	0	0 14 50
13518	එම	එම	කෙසෙල් වැව්ලක්, සිසිල් ආණ්ඩුව	2	3 5 50
13519	එම	එම	දුම්රිය වගස් පොල්පාල, කෙසෙල් අල්ලන ඉඩම	2	1 4 50
13520	එම	එම	ගමාස් පොල්පාල, ඇල්. පී. රිස් අල්ලන ඉඩම	0	3 17 50
13521	එම	එම	කටුකරවෙහ් ඉස්ස දිගේ නමා, ඇල්. පී. රිස් අල්ලන ඉඩම	0	2 6 50
13460	සිතියම 11,728. කෘතක ඉර සියතැකෝරලේ උඩුගහපත්තුවේ. ගම—ඉඩුටුව. දඹුලු නන්ද	ආණ්ඩුව	එක් අවිරුද පොල්පාල 11, පී. බබා අල්ලන ඉඩම	0	2 2 30
13461	එම	එම	කෙසෙල් වැව්ලක්, පී. සිසිල් අල්ලන ඉඩම	0	2 19 30
13462	එම	පතිරි ආරම්භයේ අල්ලන සිසිල්	15 අවිරුද පොල්පාල 2 ක	0	3 15 30
13463	එම	එම. ඇම්. හර්මානිස් අල්ලන	එම	0	1 17 30
13464	එම	ආණ්ඩුව	දුම්රිය පොල්පාල පිකක්	0	2 28 30
13465	මල්ලගහලන්ද	ආර්. ප්‍රමානිස්	පලදාව ඇති පරණ පොල් ගස් පිකක්	0	1 30 50
13466	මල්ලගහලන්ද	පී. ඒ. බබා සිංහ	පලදාව ඇති පරණ පොල් ගස්	0	1 9 50
13467	එම	එම. හර්මානිස් අල්ලන	එම	0	0 20 50
13522	සිතියම 11,737. පිහිටීම කෘතක ඉර සියතැකෝරලේ උඩුගහපත්තුවේ. ගම—මාතලාන. කකඩවලඹුනලාන නො. කොත් ඉස්මත්තේ වැව	ආණ්ඩුව	ඒ. ඇල්. සීම්. වෙදගල 15 අවිරුද සහ තුන් අවිරුද පොල්පාල	3	0 17 50
13523	දළුපොත්තේ ඉඩුර නො. කොත් ඉස්මත්තේ වැව	ආණ්ඩුව	වැවකට ගහනම්කර නිම්ම	0	0 38 —

නො.	ඉඩමේ නම.	අයිතිකම කියන්නා.	අත්දම.	පවත්වන	
				මහන.	ගහන.
				අ. රු. ප.	රු.
13524	ගකඩවලමුකලාන, හික් ගහවත්ත නොහොත් ඉස්සේනේවැව	ආණ්ඩුව	සස්ඵරුදු පොල්, සි. එච්. ඩ බ්ලේස්කර ලමාකනී අල්ල න ඉඩම	6 2 10	60
13525	මිඵදෙනිනඉස්සමත්ත	ඩී. බඩගාමි	දෙකිය	0 1 0	15
13526	ගකඩවලමුකලාන	එම	30 අචරුදු පොල්ගස්	0 3 32	100
13527	එම	ආණ්ඩුව	දුච්චරුදු පොල්පාල, ඩී. බඩ ගාමි අල්ලන ඉඩම	4 1 32	50
6175	සිතියම 8,400. මිල්ලගහලත්ද	නැගෙනහිර සිසනුකෝරළේ ආණ්ඩුව	8 අචරුදුදේ සිට 1 අචරුදු පොල්. කර්නිස්අප්ප සහ මාණිස්කර ලමාකනී අල්ල න ඉඩම	8 0 32	60
6175½	එම	ඩබ්ලිව්. කර්නිස්අප්ප	ලාස පොලුව, දේවාලයක් මේ ඉඩමේ පිහිටා තිබේ	1 2 8	30

මෙම ඉඩම ගැණ වැඩිදුර කාරණා සර්වේශර්ථකරුන්ට තොරතුරු ලබාදීම සඳහා විකිනීමේ කොන්දේසි ගැණ බස්නාහිර දිසාවේ වංසාදිපති ආණ්ඩුවේ ඒජන්තලත්තාන්සේගෙන්ද දැනගන්නට පුළුවන.

ගරුකර ලකුමානවහන්සේගේ ආඥාවලස,
එවරුඩ් ඉම් හර්න්,
මහසෙනෙකාරීස් මමස.

No. 1,544, W. P. Colonial Secretary's Office,
Colombo, May 16, 1903.

ON Tuesday, June 30, 1903, at 12 noon, the Hon. the Government Agent for the Western Province will put up for sale or settlement, at his office in Colombo, the under-mentioned portions of Crown Land, on the terms authorized by Government.

Preliminary plan 10,997. Situation—Yatigaha pattu, Hapitigam korale.
Claimant—Nil.

Lot.	Village.	Name of Land.	Description.	Extent.		Upset Price per Acre.
				A.	R. P.	
10294	Ganemulle	Ambegahagodella <i>alias</i> Imbulgahawatta	Forest	26	0 4	40
Preliminary plan 3,259½. Situation—Udugaha pattu, Hapitigam korale. Claimant—S. Herat Perera.						
5610	Maladeniya	Gammasankumbura	Paddy field	6	2 34	60

Preliminary plan 2,383. Situation—Dasiya pattu of Alutkuru korale north.
Claimants—Heirs of late Perera, Maha Mudaliyar, A. Anthony Fernando, S. Maria Fernando, and Manika Fernando.

V 874 Yatagama Paragahawatta Old garden 2 3 9 200

Further information respecting these lands may be obtained from the Surveyor-General, and regarding the conditions of sale from the Hon. the Government Agent, Western Province.

By His Excellency's command,
EVERARD IM THURN,
Colonial Secretary.

No. 1,544, W. P. වෂ් 1903 හවු මැසි මස 16 වෙනි දින කොළඹ
මහසෙනෙකාරීස්ලත්තාන්සේගේ කන්තෝරුවෙදීම.

බස්නාහිර දිසාවේ වංසාදිපති ආණ්ඩුවේ ඒජන්තලත්තාන්සේ විසින් මෙහි පහත සඳහන්වෙන ආණ්ඩුව සහ තන ඉඩම ආණ්ඩුවේ නියෝගවල ප්‍රකාරයට වෂී 1903 හවු යුති මස 30 දිනවු අගහැරුදා දවල් 12ට කොලම් කව්වේරිසේදී වෙන්දේසිකර විකුණන්නට යෙදෙව්වා ඇත.

සි.ස.ම 10,997. පිහිටීම—නාපිවිගමි කෝරළේ ගවිගහපත්තුවේ. ගම—නවේමුල්ල.

නො.	ඉඩමේ නම.	අයිතිකම කියන්නා.	අත්දම.	පවත්වන	
				මහන.	ගහන.
				අ. රු. ප.	රු.
10294	අඹගහවත්ත නොහොත් ඉඹුල්ගහවත්ත	—	කැලේ	26 0 4	40
5610	සිතියම 3,259½. ගම්මසන්තඹුර	පිහිටීම—නාපිවිගමි කෝරළේ උඩුගහපත්තුවේ. ගම—මල්දෙනිය.	ඇස් ගෙරන් පෙරේරා භුමුර	6 2 34	60
V 874	සිතියම 2,383. පරගහවත්ත	පිහිටීම උතුරුඅඵත්කුරු කෝරළේ දුසිගපත්තුවේ. ගම—නවගම.	මැරිවිව පෙරේරා මහමුදලිගමානේ උරුමකරුගේ, ඒ අත්තෝති ප්‍රනාන්දු, මේරු ප්‍රනාන්දු, මෑ තිසා ප්‍රනාන්දු	පරණ වැවිල්ල	2 3 9 200

මේ ඉඩම ගැණ වැඩිදුර කාරණා සර්වේශර්ථකරුන්ට තොරතුරු ලබාදීම සඳහා විකිනීමේ කොන්දේසි ගැණ වංසාදිපති ආණ්ඩුවේ ඒජන්තලත්තාන්සේගෙන්ද දැනගන්නට පුළුවන.

ගරුකර ලකුමානවහන්සේගේ ආඥාවලස,
එවරුඩ් ඉම් හර්න්,
මහසෙනෙකාරීස් මමස.

No. 1,545, W. P.

Colonial Secretary's Office,
Colombo, May 16, 1903.

ON Tuesday, June 30, 1903, at 12 noon, the Hon. the Government Agent for the Western Province will put up for sale or settlement, at his office in Colombo, the under-mentioned portions of Crown Land, on the terms authorized by Government.

Preliminary plan 11,720. Situation—Udugaha pattu of Hapitigam korale.
Claimant—Crown.

Lot.	Village.	Name of Land.	Description.	Extent.			Upset Price per Acre. Rs.
				A.	R.	P.	
13433	Weragoda	Owitahena	Jungle	4	0	10	50
13434	Do.	do.	(Encroached upon by Ukkuwa) 2 cocoanut plants 1 year old	0	0	35	50
13435	Do.	Maragahahena	Jungle	1	3	21	50

Preliminary plan 11,686. Situation—Udugaha pattu of Hapitigam korale.
Claimant—Crown.

13340	Bataliya	Mirishena	Forest and jungle	5	0	4	75
13341	Murutawala	do.	do.	7	1	25	75

Preliminary plan 11,734. Situation—Udugaha pattu of Hewagam korale.
Claimant—Gunahinge Pelisa.

13501	Hidiyawale	Halpankanda	Landa	0	1	30	50
Claimant—Crown.							
13502	Hidiyawale	Halpankanda	Jungle	1	1	23	50
13503	Do.	do.	do.	2	0	23	50
13504	Do.	do.	do.	0	3	9	50
13505	Do.	do.	do.	1	1	21	50

Preliminary plan 11,665. Situation—Dunagaha pattu of Alutkuru korale north.

R 821	Tammitta	Gorakagahawatta alias Galbodawatta	Cocoanut plants 2 years old	0	0	21	30
Claimant—T. Appu Sinno.							
S 821	Tammitta	Gorakagahawatta alias Galbodawatta	Cocoanut trees 20 to 25 years old	0	0	33	45
Claimant—T. Almeris.							

Further information respecting these lands may be obtained from the Surveyor-General, and respecting the conditions of sale from the Hon. the Government Agent, Western Province.

By His Excellency's command,
EVERARD IM THURN,
Colonial Secretary.

No. 1,545, W. P.

වර්ෂ 1903 ජූනි මස 16 වෙනි දින කොළඹ
විකුණවිලියාගේ කන්දේ රජයේ භුමි දෙපාර්තමේන්තුවේ දින.

විකුණවිලියාගේ කන්දේ රජයේ භුමි දෙපාර්තමේන්තුවේ විසින් මෙහි පහත සඳහන්වන භුමි ප්ලාන් සහ භුමි භුක්තියක් නිකුත් කිරීමට වර්ෂ 1903 ජූනි මස 30 වෙනි දිනට අනුමැතිය ලබා දීමට කොළඹ කම්මලි රජයේ වෙන්දේසිකර විකුණන බව හෝ නිකුත් කර දීමට සූදානම් වී ඇත.

පිහිටීම 11,720. පිහිටීම කාපිටිගමකෝරලේ මැදපත්තුවේ. අයිතිකරු—භුමි දෙපාර්තමේන්තුව.

නො.	ගම.	භුමියේ නම.	අන්දම.	පවත්ගන්නා මහත. ගණන.			
				අ.	ර.	ප.	
13433	වීරකොඩ	ඔව්විගේන	කැලේ	4	0	10	50
13434	එම	එම	උක්කුමා, අල්ලාගන්න ඉඩම, 1 අවිරුදු පොල් පැල 2	0	0	35	50
13435	එම	මාරුගහගේන	කැලේ	1	3	21	50

පිහිටීම 11,686. පිහිටීම කාපිටිගමකෝරලේ උඩුගහපත්තුවේ.

13340	බටලිය	මිරිස්ගේන	මුහුණත සහ කැලේ	5	0	4	75
13341	මුරුතාවල	එම	එම	7	1	25	75

පිහිටීම 11,734. ගේවාගමකෝරලේ උඩුගහපත්තුවේ. අයිතිකරු—භුමි දෙපාර්තමේන්තුව.

13501	හිඹිකාවල	හාල්පත්තුවේ	උන්න	0	1	30	50
අයිතිකරු—භුමි දෙපාර්තමේන්තුව.							
13502	එම	හාල්පත්තුවේ	කැලේ	1	1	23	50
13503	එම	එම	එම	2	0	23	50
13504	එම	එම	එම	0	3	9	50
13505	එම	එම	එම	1	1	21	50

නං.	ග්‍රාම.	ඉඩමේ නම.	අයිතිකම් කියවන්නා.	අන්දම.	පවත්ගන්න මහත. ගණන.	අ. රු. ප.	රු.
R 821	ගම්මඩ	කොරකගහවත්ත නො නොත් ගල්බොඩ වත්ත	අයිතිකම් කියවන්නා—වි. අප්පුසිකන්දා සිංහ	දුම්රිය වසය පොල්ගස	0	0	21 30
S 821	එම	කොරකගහවත්ත නො නොත් ගල්බොඩ වත්ත	අයිතිකම් කියවන්නා—වි. අල්මාරිස්.	20 සිට 25 දුම්රිය පොල්	0	0	33 45

මෙම ඉඩම් ගැණ වැඩිදුර කාරණා සර්වේෂර්ස් නිරූපණය කිරීමෙන් පසුව, විකිණීමේ කොන්දේසි ගැන බස්නාහිර දිසාවේ වංශාඛිපති ආණ්ඩුවේ ඒජන්ට් ඉන් චාන්ස් ගෙන් දැනගන්නට පුළුවන.

හරුකර උතුමානත්වකන්සේගේ ආඥාවලෙස,
එ. රුර්ඩ් ඉම් කර්න්,
මහසෙනෙට් කාරිස් වම්ස.

No. 1,546, W. P.

Colonial Secretary's Office,
Colombo, May 18, 1903.

ON Friday, July 3, 1903, at 12 noon, the Hon. the Government Agent for the Western Province will put up for sale or settlement, at his office in Colombo, the under-mentioned portions of Crown Land, on the terms authorized by Government.

Preliminary plan 9,464. Situation—Meda pattu in Siyane korale.
Claimant—Crown.

Lot.	Village.	Name of Land.	Description.	Extent. A. R. P.	Upset Price per Acre. Rs.
8896	Amunugoda	Nugagahalanda	Mukalana	16 2 10	100

Preliminary plan 10,364. Situation—Palle pattuwa of Hewagam korale.
Claimant—Nil.

8057	Homagama	Hebanhena	Jungle	12 1 17	30
8057½	Do.	do.	Jungle and rock	0 3 13	30

N.B.—Lot 8,057 is for sale exclusive of the trigonometrical station.

Further information respecting these lands may be obtained from the Surveyor-General, and regarding the conditions of sale from the Hon. the Government Agent, Western Province.

By His Excellency's command,
EVERARD IM THURN,
Colonial Secretary.

No. 1,546, W. P.

වස 1903 ජූලි මස 18 වෙනි දින කෙ. ලාංකී
මහසෙනෙට් කාරිස් ඉම් කර්න්ගේ කාරණාවලෙස.

බස්නාහිර දිසාවේ වංශාඛිපති ආණ්ඩුවේ ඒජන්ට් ඉන් චාන්ස් විසින් මෙහි පහත සඳහන් වූ ආණ්ඩුව සහ කක ඉඩම් ආණ්ඩුවේ නිරූපණය කළ 1903 ජූලි මස 3 වෙනි දින වූ සිකර්ස් දෙපාර්ට්මේන්ට් 12ට කොරක ගම්බදවීමේ වෙන්දේසිකර විකුණන්නට හෝ නිවැරදිකර දැනගැනීමට ආණ්ඩුවට දැනගැනීමට පුළුවන.

සිතියම 9,464. පිහිටීම, සිකර්ස් ඉන් චාන්ස් ගේ. ගම—අමුණුගොඩ.

නං.	ඉඩමේ නම.	අයිතිකම් කියවන්නා.	අන්දම.	පවත්ගන්න මහත. ගණන.	අ. රු. ප.	රු.
8896	නුගගහලන්ද	ආණ්ඩුව	මුකලාන	16 2 10	100	
8057	සිතියම 10,364. හෙමාන්සේන	—	කැලේ	12 1 17	30	
8057½	එම	—	කැලේ සහ කළුගල	0 3 13	30	

මෙම ඉඩම් ගැණ වැඩිදුර කාරණා සර්වේෂර්ස් නිරූපණය කිරීමෙන් පසුව, විකිණීමේ කොන්දේසි ගැන බස්නාහිර දිසාවේ වංශාඛිපති ආණ්ඩුවේ ඒජන්ට් ඉන් චාන්ස් ගෙන් දැනගන්නට පුළුවන.

හරුකර උතුමානත්වකන්සේගේ ආඥාවලෙස,
එ. රුර්ඩ් ඉම් කර්න්,
මහසෙනෙට් කාරිස් වම්ස.

No. 1,547, w. P.

Colonial Secretary's Office,
Colombo, May 25, 1903.

ON Tuesday, July 7, 1903, at 12 noon, the Hon. the Government Agent for the Western Province will put up for sale or settlement, at his office in Colombo, the under-mentioned portions of Crown Land, on the terms authorized by Government.

Preliminary plan 4,813. Situation—Gaspe in Hapitigam korale.

Lot.	Village.	Name of Land.	Name of Claimant.	Extent.		Upset Price per Acre. Rs.
				A.	R. P.	
O 130	Muddaragama	Dawategahakumbura	S. Sinchi, Vel-vidane, and others	2	1 10	40
Q 130	Do.	do.	S. Herat Sinno, Brampi Sinno, and others	3	2 4	40
R 130	Do.	Maditiliedde	S. Davith Sinno and others	1	3 15	40
S 130	Keppitiwalana	Aswedduma	D. Babanis Appu	2	2 16	40
T 130	Do.	do.	D. Isan, Police Vidane, V. Ketchohami, and others	2	0 6	40
U 130	Do.	Horemetideniya	D. Babanis Appu	4	0 17	40
V 130	Do.	Dikliaddekumbura	S. Punchappuhami	4	2 27	40
W 130	Do.	do.	W. Menikrala and N. Telenis	1	1 29	45
Y 130	Do.	Hirimetideniye-kumbura	N. Janis Sinno and C. Bastia	1	1 22	45
A 131	Do.	Helebura	W. Menikrala and S. Baronchi Appu	2	1 23	40
C 131	Muddaragama	Galakumbura	S. Sinchi Vel-vidane, S. Kironchi Appu, S. Davith Sinno, S. Herat Sinno, and others	2	1 38	40
D 131	Do.	do.	S. Coranis Appu, S. Allis Appu, and others	1	0 10	40
F 131	Do.	do.	S. Subaris Gunasekara, Vidane Arachchi, S. Daniel, Police Vidane, and others	1	1 10	40
G 131	Do.	Wewakumbura	H. Podinona and others	0	0 29	45
I 131	Do.	do.	S. Appusinno, S. Welun Sinno, S. Peter Sinno	0	1 4	45
J 131	Do.	do.	S. Allis Appu	0	2 25	40
K 131	Do.	do.	S. Appu Sinno, S. Welun Sinno, S. Peter Sinno	0	1 15	40
M 131	Do.	do.	H. Podinona and others	0	1 14	45
Y 131	Do.	Dorakadakumbura	S. Sinnappu	0	2 20	45
B 132	Do.	Dawetagehakumbura	S. Peiris Appu, S. Arachchi Appu, and others	2	1 0	40
F 132	Do.	Pokunbodakumbura	S. Daniel, Police Vidane, S. Allis Appu, and others	0	0 38	45

Preliminary plan 4,813. Situation—Gaspe in Hapitigam korale.

H 132	Muddaragama	Description—Cocoanut above thirty years old. Beligahawatta	S. Sinchi Vel-vidane, S. Karanis Appu, and others	2	2 20	200
L 132	Ullalapola	Description—Paddy field. Galakumbura	S. Abraham Sinno, S. Siman Appu, and others	6	3 32	45
M 132	Hirikuluma	Assweddukumbura	J. Sediris and others	3	1 3	40
R 132	Detgama	Description—One cocoanut tree 30 years old; five cocoanut plants 6 years old. Migahawatta	I. Sanchi Appu	0	0 16	75
A 133	Hirikuluma	Description—Cocoanut from 3 to 20 years; paddy field. Nedunpotte	N. Unga and others	3	2 25	80
G 134	Keppitiwalana	Description—Paddy field. Aswedumekumbura	E. Santia and others	1	3 11	40
H 134	Do.	Ambagahaliadda	E. Lawara	1	1 4	40
I 134	Do.	Halgahakumbura	J. Mudalihamy, J. Gilis Appu, N. Menchohamy, and others	1	2 22	40
K 134	Ullalapa	Berukumbura	H. Carolis Appuhamy and others	2	3 15	40
M 134	Do.	Dombagahakumbura	A. Juwanis Appu	0	3 10	40
O 134	Muddaragama	Gorakagahakumbura	S. Sanchi Appu and S. Coranis Appu	0	2 36	40
P 134	Do.	do.	S. Sinchi, Vel-vidane, S. Sinnappu, and S. Coranis Appu	0	3 21	45
Q 134	Do.	Mahakumbura	S. Allis Appu	0	3 17	40

Further information respecting these lands may be obtained from the Surveyor-General, and regarding the conditions of sale from the Hon. the Government Agent, Western Province.

By His Excellency's command,

EVERARD IM THURN,
Colonial Secretary.

නො.	ඉඩමේ නම.	අයිතිකම් කියවතා.	අන්දම.	උඩවගන්ත	
				මහල. ගණන	රු.
O 134	ගොරකගහකුඹුර	අය. සාන්විද්දපුරාමි සහ අය. කොර නිස්සප්පුරාමි	කුඹුර	0 2 36	40
P 134	එම	අය. සිංචි වෙලච්චුගො, අය. සිසිද් කුස්සපුර සහ අය. කොරනිස්සප්පු	එම	0 3 21	45
Q 134	මහලු	අය. අල්ලිස්සප්පු	එම	0 3 17	40

මෙම ඉඩම් ගැණවැඩිදුර ආරණ සර්වේචර්ජනලත්තානිස්සවෙසද, එකිනිමේ කොන්දේසි ගැණ
විස්තාර දිසාවේ මංග ඩිංචි ආණ්ඩුවේ ඒජන්තලත්තානිස්සවෙසද දැනගන්වි පුවමන.

ගැනුරුලුමානවකන්සේනේ අඤ්ච ලෙස,
එඳුරුති ඉමි රජ,
මහාභක්ෂාරිස් මමින.

No. 1,548, W. P.

Colonial Secretary's Office,
Colombo, May 23, 1903.

ON Thursday, July 9, 1903, at 12 noon, the Assistant Government Agent for the Kalutara District will put up to auction, at his office in Kalutara, the under-mentioned portions of Crown Land, on the terms authorized by Government.

Preliminary plan 11,394. Claimant—Crown.

Lot.	Village.	Name of Land.	Description.	Extent.		Upset Price per Acre. Rs.
				A.	R. P.	
11986	Pahurutota	Puwakwattekele	Jungle	1 3 36		20
		Preliminary plan 10,531. Claimant—Crown.				
C 737	Menerigama	Kandabodakumbura	Owita	0 0 4		15
E 737	Menerigama and Handa- pangoda	Kandehena	Garden	0 2 9		30
J 737	Handapangoda	Kekunagahakumkura	Deniya	0 0 4		20
K 737	Do.	do.	Field	0 0 14		30
L 737	Do.	do.	Owita	0 0 11		25
O 737	Do.	Alubogahahena	do.	0 0 14		15
P 737	Do.	Kudaluwalakumbura	Field	0 0 24		25
Q 737	Do.	Alubogahahena	Owita	0 0 14		15
8766	Do.	Alubogahahena <i>alias</i> Getakosgaha- landa	Jungle	11 2 6		100
W 737	Do.	Kudaluwalakumbura	Field	0 0 33		50
Z 737	Do.	Getakosgahahena	Owita	0 0 15		20
B 738	Do.	Gurokodayawatta	Garden	0 0 4		50
C 738	Do.	Kudaluwalakumbura	Field	0 0 6		50
		Preliminary plan 11,296. Claimant—Crown.				
11627	Ingiriya	Alubogahahena	Jungle	2 3 0		30
		Preliminary plan 11,395. Claimant—Crown.				
11987	Ingiriya	Tittaeladoladeniya	Deniya	0 2 0		15
		Preliminary plan 11,446. Claimant—Crown and Jalatge Telenis Appu.				
12185	Handapangoda	Maligakandahena	Garden	1 0 12		20
12186	Do.	do.	Garden and jungle	5 1 28		20
		Situated in the Udugaha pattu of the Rayigam korale.				
		Preliminary plan 1,205. Claimant—Crown.				
B 311	Pelpola	Gallagawawatta	Jungle	31 1 0		20
		Preliminary plan 5,894. Claimant—Crown.				
Q 352	Panagoda	Gallanamullekumbura	Deniya	1 2 23		30
7496	Do.	Punchiduwegodella	Jungle	0 2 34		100
		Preliminary plan 2,177. Claimant—Crown.				
E 705	Ramminike	Urulepotttekumbura	Owita	0 3 18		15
F 705	Do.	do.	do.	0 2 30		15
C 706	Millaniya	Mahawiladeniya	Deniya	2 3 3		15
D 706	Do.	do.	do.	5 1 37		15
F 706	Do.	Mahawiladeniya and Halbandina- kadakumbura	do.	5 0 0		20
7679	Do.	Mahawiladeniya	do.	5 0 10		20
		Preliminary plan 3,599. Claimant—Crown.				
7752	Raddegoda	Kabatgahawattapaulaowita	Owita	3 0 11		10
7758	Do.	Galagawakumbura	Swamp	29 0 27		10
7764	Do.	Alubogahawattapaulakumbura	Field	4 2 13		60
		Claimant—Crown and W. Dilohamy.				
7765	Raddegoda	Kaudanewattakumbura	—	5 2 2		60
		Claimant—Crown.				
F 400	Raddegoda	Polhituduwemanana	Owita	4 1 17		10
G 400	Do.	do.	do.	1 0 6		10
7785	Do.	Kalnetepauladeniya	Field	2 0 15		30
		Claimant—Ahamadu Lebbe Unuru Lebbe.				
J 400	Raddegoda	Polhituduwemanana	Field	17 2 38		30

Lot.	Village.	Name of Land.	Description.	Extent.		Upset Price per Acre. Rs.
				A.	R. P.	
N 400	Raddegoda	Claimant—J. Perera. Polhituduweowita	Field	4	0 17	30
R 400	Raddegoda	Claimant—Crown. Polhituduwa	Owita	1	2 16	10
S 400	Raddegoda	Claimant—Bastian Rodrigo. Gammanakumbura	Field	2	2 25	30
7793	Arakagoda	Claimant—Crown. Arakagodakanda	Jungle	19	2 10	25
7795	Do.	do.	do.	28	2 25	25
12139	Paragastota	Preliminary plan 11,432. Claimant—Crown. Pansalapaulaowita	Deniya and jungle	2	1 28	10
Situated in the Munwattebage pattu of the Rayigam korale.						
10200	Munagama	Preliminary plan 10,969. Claimant—Crown. Millagahakumburedeniya	Deniya	1	3 30	150
11759	Godigomuwa	Preliminary plan 11,340. Claimant—Crown. Millagahahena	Garden	0	0 32	200
11760	Do.	Do.	do.	3	1 35	40
11750	Godigomuwa	Preliminary plan 11,337. Claimant—Crown and Nambige Kosgahahena or Wanaidalahena	Cosanis and another. Jungle	1	2 20	25
11751	Godigomuwa	Claimant—Crown. Wanaidalahena	Chena	0	0 18	25
11752	Do.	do.	Jungle and chena	7	2 6	25
11753	Godigomuwa	Claimant—Crown and Hapuachchige Appu Sinno. Wanaidalahena	Chena	0	1 27	25
Situated in the Kumbuke pattu of the Rayigam korale.						
13393	Karampethera	Preliminary plan 11,702. Claimant—Crown. Laulugahaduwa <i>alias</i> Welihenedeniya	Jungle	2	1 16	20
13394	Do.	do.	do.	0	0 8	20
13395	Karampethera	Claimant—Crown and Karawitavidanelage Girigoris Welihenakumbura	Appu and others. Paddy field	0	0 14	20
13396	Do.	do.	do.	0	0 3	20
13397	Do.	do.	do.	0	0 3	20
13398	Do.	do.	do.	0	0 4	20
13399	Karampethera	Claimant—Crown. Dahahatarahaulkele	Jungle	2	1 20	20
13400	Karampethera	Claimant—Crown and Karawitavidanelage Kekunagahaduwa	Kalanis. Planted land	0	0 2	20
13404	Karampethera	Preliminary plan 11,705. Claimant—Crown. Dahahatarahaulatenna	Jungle	2	1 35	10
13416	Walagedera	Preliminary plan 11,715. Claimant—Crown. Kolatuduwa	Deniya	0	1 22	10
13417	Do.	do.	do.	1	3 36	10
13418	Do.	do.	To be reserved for footpath	0	1 8	—
13419	Kurudippita	Millagahalanda	Low jungle	0	0 13	20
13420	Kurudippita	Claimant—Crown and Jayasinhage Don Bastian Appu. Millagahalanda	Low jungle	10	2 10	20
Situated in the Iddagoda pattu of Pasdun korale west.						

Further particulars respecting these lands may be obtained from the Surveyor-General, and respecting the conditions of sale from the Assistant Government Agent, Kalutara.

By His Excellency's command,

EVERARD IM THURN,
Colonial Secretary.

No. 1,548, W. P.

මේ 1903 නවු මැයි මස 23 වෙනි දින කොළඹ
මහසභානායකවරයාගේ සවිච්ඡිද්ධය.

කර්තෘවරයාගේ ආණ්ඩුදේ උපවරකලාපකරණයේ විසින් ලේඛිත පනත සඳහා වන ආණ්ඩුව සත්කම
ඉඩම් ආණ්ඩුවේ නියෝගවල ප්‍රකාරයට මේ 1903 නවු ජූලි මස (9) නවැනි දින මුකස්සන්ද දවල්
12ව කවර කවිවිසේදී වෙන්දේසිකර විකුණනට යෙදෙනවා ඇත.

අංක.	ඉඩමේ නම.	අයිතිකම නිකුත් ක.	අත්දම.	අ. රු. ප.	අ. රු. ප.
11986	පුවත්තේකොකුල්	රජයේකම	කැලප	1	3 36 20
C 737	කන්දබඩ මුර	සිතියම 10,531. ගම—වෙණරිගම. රජයේකම	මුළුව	0	0 4 15

නො.	ඉඩමේ නම.	අයිතිකම් කියත්තා.	අයදුම.	පටකයන්හි	
				මහත. ගණන.	රු.
		ගම—ප්‍රමාණවලට සහ ගදපාත්තොඩ.		අ. රු. ප.	රු.
E 737	කන්දෙහේන	රුජසන්තක	වත්ත	0	2 9 30
J 737	කැකුනගහකුඹුර	රුජසන්තක	දෙකිය	0	0 4 20
K 737	එම	එම	කුඹුර	0	0 14 30
L 737	එම	එම	ඕවුව	0	0 11 25
O 737	අළුබෝගහහේන	එම	එම	0	0 14 13
P 737	කුඩුවලකුඹුර	එම	කුඹුර	0	0 24 25
Q 737	අළුබෝගහහේන	එම	ඕවුව	0	0 14 15
8766	එම නොගෙ.න් ගැටකොස්ගහ	එම	කැලය	11	2 6 100
W737	කුඩුවලකුඹුර	එම	කුඹුර	0	0 33 50
Z 737	ගැටකොස්ගහහේන	එම	ඕවුව	0	0 15 20
B 738	ගුරුගෙ.ඩයාවත්ත	එම	වත්ත	0	0 4 50
C 738	කුඩුවලකුඹුර	එම	කුඹුර	0	0 6 50
11627	අළුබෝගහහේන	සිතියම 11,296. ගම—පුන්තිරිය. රුජසන්තක	කැලය	2	3 0 30
11987	තිත්තආලදෙලදෙකිය	සිතියම 11395. රුජසන්තක	දෙකිය	0	2 0 15
12185	මාලිගකන්දහේන	සිතියම 11,446. ගම—නදපාත්තොඩ. රුජසන්තක සහ ජලත්තේ	වත්ත	1	0 12 20
12186	එම	තෙල්ලේතිස්අජපු එම	එම සහ කැලය	5	1 28 20
	පිස්වා තිබෙන්නේ රයිගම්කෝරලේ උඩගහපත්තුවේය.				
B 311	ගාල්ලතාවවත්ත	සිතියම 1,205. ගම—පැල්පොල. රුජසන්තක	කැලය	31	1 0 20
Q 352	ගල්ලොහවුල්ලකුඹුර	සිතියම 5,894. ගම—පනාගොඩ. රුජසන්තක	දෙකිය	1	2 23 30
7496	පුත්තේදු+විගොඩැල්ල	එම	කැලය	0	2 34 100
E 705	ලරැලොපොත්තෙකුඹුර	සිතියම 2,177. ගම—රම්මින්නෙ. රුජසන්තක	ඕවුව	0	3 18 15
F 705	එම	එම	එම	0	2 30 15
C 706	මහවිලදෙකිය	ගම—මල්ලකිය. රුජසන්තක	දෙකිය	2	3 3 15
D 706	එම	එම	එම	5	1 37 15
F 706	එම සහ ගල්ලිදිනකඩකුඹුර	එම	එම	5	0 0 20
7679	මහවිලදෙකිය	එම	එම	5	0 10 20
7752	කහවගහවත්තෙපොලඕවුව	සිතියම 3,599. ගම—රද්දෙතොඩ. රුජසන්තක	ඕවුව	3	0 11 10
7758	ගලතාවකුඹුර	එම	වගුර	29	0 27 10
7764	අළුබෝගහවත්තෙපොලඕ	එම	කුඹුර	4	2 13 60
7765	කඳුගෙවත්තකුඹුර	එම සහ යු. දිලෝතාමි	එම	5	2 2 60
F 400	පොල්කිටුපුළුවමාන	රුජසන්තක	ඕවුව	4	1 17 10
G 400	එම	එම	එම	1	0 6 10
7785	කළුතැටපොලදෙකිය	එම	කුඹුර	2	0 15 30
J 400	පොල්කිටුපුළුවමාන	අහඹුලෙඕවු උතුසුලෙඕ	එම	17	2 38 30
N 400	පොල්කිටුපුළුවමවුව	පේ. ප්‍රෙරු	එම	4	0 17 30
R 400	පොල්කිටුපුළුව	රුජසන්තක	ඕවුව	1	2 16 10
S 400	ගම්මනකුඹුර	ඔස්තියන් රුද්දිගෝ	කුඹුර	2	2 25 30
7793	අරකතොඩකන්ද	ගම—අරකතොඩ. රුජසන්තක	කැලය	19	2 10 25
7795	එම	එම	—	28	2 25 25
12139	පත්තලපොලඕවුව	සිතියම 11,432. ගම—පරගස්තොට. රුජසන්තක	දෙකිය සහ කැලේ	2	1 28 10
	පිස්වා තිබෙන්නේ රයිගම්කෝරලේ මුත්තවත්තෙතොටේ පත්තුවේය.				
10200	මල්ලහකකුඹුරදෙකිය	සිතියම 10,969. ගම—මුතගම. රුජසන්තක	දෙකිය	1	3 30 150
11759	මල්ලහකහේන	සිතියම 11,340. ගම—තොඩිගොමුව. එම	වත්ත	0	2 32 200
11760	එම	එම	එම	3	1 35 40

කො.	ඉඩමේ නම.	අයිතිකම් කීයත්තා.	අත්දම.	පටකයන්හි	
				මහත. ගණිත.	රු.
		සිතියම 11,337.			
11750	කොස්ගහගමන නොහොත් වනඉදලයේන	රජසන්තක සහ නැඹිගේ කොසාතිස් සහ හවත්	කැලය	1 2 20	25
11751	වනඉදලයේන	රජසන්තක	ගේන	0 0 18	25
11752	එම	එම	එම සහ කැලය	7 2 6	25
11753	එම	එම සහ හපුආවිච්ඡේ අප්පු සිංහ	ගේන	0 1 27	25
පිහිටා තිබෙන්නේ රයිගම්කෝරලේ කුඹුණේ නිගමය.					
		සිතියම 11,702. ගම—කරම්පුර.			
13393	ලාඵ්වනඉදල නොහොත් වැලිගේන දෙහිය	රජසන්තක	කැලය	2 1 16	20
13394	එම	එම	එම	0 0 8	20
13395	වැලිගේනකුඹුර	එම සහ කරම්පිට පිදුනෙලාගේ ත්‍රිකෝර්ජ් අප්පු සහ හවත්	කුඹුර	0 0 14	20
13396	එම	එම	එම	0 0 3	20
13397	එම	එම	එම	0 0 3	20
13398	එම	එම	එම	0 0 4	20
13399	දහගහරහවුල්කැලේ	රජසන්තක	කැලය	2 1 20	20
13400	කැකුගහඉදල	එම සහ කරම්පිට පිදුනෙලාගේ කලනිස්	වැලිලි ඉඩම	0 0 2	20
		සිතියම 11,705.			
13404	දහගහරහවුල්කැන	රජසන්තක	කැලය	2 1 35	10
		සිතියම 11,715. ගම—වලගෙදර.			
13416	කොලකුඹුට	රජසන්තක	දෙහිය	0 1 22	10
13417	එම	එම	එම	1 3 36	10
13418	එම	එම	අහිපාර තහනම්	0 1 8	—
		ගම—කුරුපිටි.			
13419	මිල්ලගහලන්ද	රජසන්තක	පුත්ති කැලය	0 0 13	20
13420	එම	එම සහ ජංඝිංගගේ දෙව බස්සියන් අප්පු	එම	10 2 10	20

පිහිටා තිබෙන්නේ බස්සාඉර පස්දම්කෝරලේ ඉද්දගොඩපත්තුවේය.

මෙම ඉඩම් ගැණ වැඩිදුර කාරණා සර්වේයර්ජ්වනරාජ්‍යයානේගෙන්ද, විනිනිමේ කොන්දේසි ගැණ කමහර දිස්ත්‍රික්කේ ආණ්ඩුවේ උපද්වනරාජ්‍යයානේගෙන්ද දහගහ ගැනිවේ.

ගරුහර උතුමානන්වකන්දේගේ ආඥාව ලෙස,
එවර්ඩ් ඉම් හර්ස්,
මහසෙක්‍රතාරිස් මමස.

No. 1,549, W. P.

Colonial Secretary's Office,
Colombo, May 21, 1903.

ON Monday, July 6, 1903, at 12 noon, the Assistant Government Agent for the Kalutara District will put up to auction, at his office in Kalutara, the under-mentioned portions of Crown Land, on the terms authorized by Government.

Lot.	Name of Land.	Name of Claimant.	Description.	Extent.	Upset Price
					per Acre.
					Rs.
Preliminary plan 7,781. Village—Waulugallana.					
4472	Ambalamewelalanda <i>alias</i> Schonkele	Crown	Jungle		
4473	Kekunagahalanda	do.	Scrub	3 3 19*	25
Preliminary plan 11,701. Village—Duwegoda.					
13391	Kajugahaudumullanegana-irapitalanda	Crown	Low jungle	2 2 37	20
13392	Do.	do.	Cleared land	0 0 11	20
Situated in the Maggonbadda of the Kalutara totamune.					
Preliminary plan 11,698. Village—Angangoda.					
13376	Munamalgahawattenegana-iralanda	Crown	Scrub	0 2 9	15
13377	Do.	Crown and Malawara-arachchige Semaneri Appu	Garden	0 0 4	15
13378	Do.	do.	do.	0 0 6	15
13379	Do.	do.	do.	0 0 30	15
13380	Do.	Crown and heirs of Malawara-arachchige Andris Appuhamy	do.	0 0 13	100

* Two acres for a burial ground ; 1 acre 3 roods 19 perches for sale.

Lot.	Name of Land.	Name of Claimant.	Description.	Extent. A. R. P.	Upset Price per Acre. Rs.
		Preliminary plan 10,985. Village—Nagahaduwa.			
10250	Delgahalanda	Crown	Jungle	10 0 30	40
10251	Do.	do.	do.	11 2 0	40
10252	Do.	do.	do.	9 2 21	40
10253	Siribarageudumullekele	do.	do.	9 0 13	30
10254	Do.	do.	do.	7 2 23	30
10255	Do.	do.	do.	9 0 12	30
10256	Do.	do.	do.	6 1 1	30
		Preliminary plan 10,956. Village—Potuwila.			
10141	Papaliyagahalanda	Crown	Chena	3 3 2	200
10142	Do.	do.	do.	4 0 25	200
10143	Do.	do.	do.	4 2 30	250
10144	Do.	do.	do.	2 2 28	1,000
10145	Do.	do.	do.	3 0 8	200
10146	Do.	do.	do.	3 2 13	250
10147	Do.	do.	do.	3 0 5	200
10148	Do.	do.	do.	5 2 9	100
		Preliminary plan 11,709. Village—Gaththeraremunagoda.			
13408	Nahalugodakanattepitakattiya	Imbulagodage <i>alias</i> Palliyewattege Don Carolis and others	Garden	2 1 32	40
13409	Do.	Crown	To be reserved for road	0 0 20	—
		Preliminary plan 5,683. Village—Undupitigoda.			
325	Niduwa	S. Cornis Fernando	Garden	0 2 7	100
		Situated in the Kalutarabadda of the Kalutara totamune.			
		Preliminary plan 6,813. Village—Diyagama.			
558	Bogahawattebadahelagekumbura	Weerasekera Badahelage Lewis Fernando	Paddy field	0 2 19	60
559	Elpitiyebadahelagekumbura	Weerasekera Badahelage Lewis Fernando and others	do.	0 1 33	60
560	Tebuanabadahelagekumbura	Weerasekera Badahelage Lewis Fernando and another	do.	0 1 36	60
561	Nikagahakumbura	Mahawige Siman Appu and others	do.	0 2 17	60
562	Nikagahagodella	do.	Old garden	0 0 38	100
		Preliminary plan 5,518. Village—Kalapugama.			
6293	Diganekumbura	Hettige Baronchi Appu and others	Paddy field	1 3 17	50
		Preliminary plan 6,922. Village—Delduwa.			
1095	Kiripellagahaowita	<i>alias</i> Vidanalage Fredrick Fonseka	Old garden	0 1 30	20
1096	Jambughahaowita	Heirs of Mimanage Gabriel Perera	do.	0 0 12	20
1097	Do.	do.	do.	0 0 26	20
1098	Do.	do.	do.	0 0 37	20
1099	Do.	do.	Owita	0 2 25	20
1100	Do.	do.	do.	0 1 6	20
1101	Do.	Samarappuliradage Philippu Fernando	Old garden	0 0 25	20
1102	Do.	Miwanage Charles Perera	Paddy field	1 0 24	20
		Preliminary plan 1,277. Village—Nugegoda.			
4267A	Mananduweowita	Crown	Owita	5 3 23	20
		Situated in the Waskaduwabadda of the Panadure totamune.			
		Preliminary plan 4,733. Village—Gorakepola.			
3	Bombigahawatta	Francisuhettige Peduru Silva and another	Garden	1 2 28	400
9	Ketakelegahawattaowita	Heirs of Tantulage Maniwel Fernando	do.	0 1 22.50	500
43	Ketakelegahawatta	do.	do.	0 2 14	500
53	Welleowitawatta	do.	do.	0 0 33	20
54	Do.	Mututantirige Isaac Coorey	do.	0 0 32	20
78	Gedambegahawatta	Heirs of Tantulage Maniwel Fernando and another	do.	1 1 33.50	20
80	Rukattanagahaowita	Heirs of Nilawirapatabendige Don Girigoris Silva	do.	0 1 10	20
		Preliminary plan 4,659½. Village—Sarikkanmulla and Henemulla.			
Y	Potupitiyewatta	Mutantirige Siman Fernando	Garden	1 1 30.50	400

නො.	ඉඩමේ නම.	අයිතියට කිසිවක්.	අන්දම.	පවත්වන්න	
				මහ. රු. ප.	ගණන. රු.
		සිතියම 10,956. ගම—පොතුපිල.			
10141	පැපිලියගහලත්ද	රජසත්තක	හේන	3 3 2	200
10142	එම	එම	එම	4 0 25	200
10143	එම	එම	එම	4 2 30	250
10144	එම	එම	එම	2 2 28	1,000
10145	එම	එම	එම	3 0 8	200
10146	එම	එම	එම	3 2 13	250
10147	එම	එම	එම	3 0 5	200
10148	එම	එම	එම	5 2 9	100
පිහිටා තිබෙන්නේ කඵතරතොටවලයේ පසියාගල්බද්දේය.					
සිතියම 11,709. ගම—තත්තරරෙවුගගොඩ.					
13408	තාගඵගොඩකවත්තෙ පිටකඵලිය	ඉඹුල්ගොඩගේ තොගොන් පල්ලියවත්තගේ දොන් කරෝලිය සහ තවත්	වත්ත	2 1 32	40
13409	එම	රජසත්තක	පාර, කහකම්	0 0 20	—
		සිතියම 5,683. ගම—උදුපිටියොඩ.			
F 325	තෙදුව පිහිටා තිබෙන්නේ කඵතර තොටවලයේ කඵතර බද්දේය.	ඇස්. කොර්නිස් ප්‍රනාන්දු	වත්ත	0 2 7	100
සිතියම 6,813. ගම—දිගගම.					
558	බෝගහවත්තෙබඩ හැල ගෙඹුර	විරසේකරබඩහැලගේ එවිස්ප්‍රනාදු ඉඹුර		0 2 19	60
559	ඇල්පිටියෙබඩහැලගෙ කුඹුර	එම සහ තවත්	එම	0 1 33	60
560	දෙවුවහබඩහැලගේ කුඹුර	එම	එම	0 1 36	60
561	නිකගහකුඹුර	මහවිගෙ සිමන්දප්ප සහ තවත්	එම	0 2 17	60
562	නිකගහගොඩැල්ල	එම	පරත වත්ත	0 0 38	100
		සිතියම 5,518. ගම—කලපුගම.			
6293	දිගතෙකුඹුර	තෙවිටියේ බාරෙත්විජය සහ තවත්	කුඹුර	1 3 17	50
සිතියම 6,922. ගම—දෙල්ලුව.					
1095	කිරිපැල්ලගහඹිවිට නොකොන් පම්බුගහඹිවිට	විදුනලාගේ ජේප්පිස් පොත්සේකා මුවනගේ ගාත්‍රිපාලේ ප්‍රේරුගේ උරුමකාරගේ	පරත වත්ත	0 1 30	20
1096	එම	එම	එම	0 0 12	20
1097	එම	එම	එම	0 0 26	20
1098	එම	එම	එම	0 0 37	20
1099	එම	එම	ඹිවිට	0 2 25	20
1100	එම	එම	එම	0 1 6	20
1101	එම	සමරප්පලිරදගේ පිලිප්ප්‍රනාදු	පරත වත්ත	0 0 25	20
1102	එම	මුවනගේ වාර්ලිස් ප්‍රේරු	කුඹුර	1 0 24	20
සිතියම 1,277. ගම—නුගගොඩ.					
4267a	මාතන්දුවෙඹිවිට	රජසත්තක	ඹිවිට	5 3 23	20
පිහිටා තිබෙන්නේ පානදුර තොටවලයේ වස්කඩුබද්දේය.					
		සිතියම 4,733. ගම—ගොරකපොල.			
3	බොම්බිගහවත්ත	ප්‍රත්සික්කපොට්ටියේ ජේදුරු සිල්වා සහ තවත්	වත්ත	1 2 28	400
9	කැටකැලගහවත්තෙ ඹිවිට	තන්තුලගේ මනිමල් ප්‍රනාදුගේ උරුමකාරගේ	එම	0 1 22.50	500
43	කැටකේලගහවත්ත	තන්තුලගේ මනිමල් ප්‍රනාදුගේ උරුමකාරගේ	වත්ත	0 2 14	500
53	වැල්ලඹිවිටවත්ත	එම	එම	0 0 33	20
54	එම	මුතුසන්ත්‍රිගේ අසිසාක්කරේ	එම	0 0 32	20
78	ගැඹුඹිගහවත්ත	තන්තුලගේ මනිමල් ප්‍රනාදුගේ උරුමකාරගේ සහ තවත්	එම	1 1 33.50	20
80	රුක්අත්තහහඹිවිට	නීලවීරපව්බැද්දේ ග්‍රේබ්බිස් සිල්වාගේ උරුමකාරගේ	එම	0 1 10	20
සිතියම 4,659½. ගම—සරික්කවුල්ල සහ හේනවුල්ල.					
Y	පොතුපිටියෙවත්ත	මුතුසන්ත්‍රිගේ සිමන්ප්‍රනාදු	වත්ත	1 1 30.50	400
ගම—හේනවුල්ල.					
G 2	ගාලවත්ත නොකොන් ඉර්ඩන්පොර්ඪ්පව	මනුමල්ලද මැල්ලුසන්තාගේ	එම	9 2 1	300

නො.	ඉඩමේ නම.	අයිතිකම් කීයන්ගේ නම.	අන්දම.	පවත්ගන්න	
				මහත. අ. රු. ප.	ගණන. රු.
I 2	හුන්ගත්තොට	මුතුකන්ත්‍රිගේ මනිවෙල්ල අල්විස් සහ හවන්	කුඹුර	1 0 24.50	100
B 3	ගොරුක්කොට්ටි	මුතුකන්ත්‍රිගේ මනිවෙල්ල අල්විස්	වත්ත	0 2 36	1,000
D 3	ගල්පොත්තේවත්තේ මිව්ව	එමගේ මනිවෙල්ලතුරේ	කුඹුර	0 3 20.50	300
N 3	ගොරුක්කොට්ටි සහ බිකිනි ගඟවත්ත	මාර්සල් ද මැල්ලන්කාගේ සී. එම්. ද සොයිසා ජේ. පී. උත්තා	වත්ත	6 3 18	100
P 3	අඹගඟවත්ත	ගෙ රුමක්කාරගේ සේගු ජමුනිමලෙඹිඹෙගෙ රුමක්කාරගේ, සේනමුල්ල	එම	6 0 12	100
B 4	එම	සේගු ජමුනිමලෙඹිඹෙගෙ රුමක්කාරගේ, සේනමුල්ල	එම සහ වගුර	1 0 35	750
D 4	ගල්පොත්තේවත්තේ මිව්ව	මුතුකන්ත්‍රිගේ මනිවෙල්ලතුරේ	මිව්ව. සහ වත්ත	0 0 25.50	150

එහිවා තිබෙන්නේ පානදුරවද්දේ පානදුර ගොවිමුණක.

N. B.—10956 සිහිම දරන ඉඩමකවිවල මිනිරත් තිබේ.
 1095 සිං 1102 දක්වා තිබෙන ඉඩම්වලට දක්වැල්ලාස්සුව පමණක් අයකර වු ලැබේ.
 53, 54, 78, 80 සහ ඉඩම්වලටද එම එම

*එම ඉඩම් ගැන වැඩිදුර කාරණා සර්වේශර්පනරාජ්‍යාධිකාරියාගේ සේවකයෙකු, විකිනිමේ කොන්දේසි ගැන එහා දිස්ත්‍රික්කේ ආණ්ඩුවේ ඒජන්තරාජ්‍යාධිකාරියාගේ සේවකයෙකු දැනගත හැකිවේ.

ගරුගරු උතුමානන්වකන්සේගේ ආඥාව ලෙස,
 එවරුර්ඞි ඉම් හර්න්,
 මහාසක්‍රමාධිපතිවරයා වෙත.

No. 1,550, w. p.

Colonial Secretary's Office,
Colombo, May 21, 1903.

ON Friday, July 3, 1903, at 12 noon, the Hon. the Government Agent for the Western Province will put up for sale or settlement, at his office in Colombo, the under-mentioned portions of Crown Land, on the terms authorized by Government.

Lot.	Name of Land.	Name of Claimant	Description.	Extent. A. R. P.	Upset Price per Acre. Rs.
Preliminary plan 7,769. Situation—Meda pattu of Hewagam korale. Village—Mawatgama.					
4451	Dalukgahalanda	Kudage Deonis Carolis Marthelis	About two acres planted with cocoanut about 2 years old	7 2 38	40
Preliminary plan 9,040. Situation—Meda pattu of Hewagam korale. Village—Pinnawala.					
M 527	Belingahawatta alias Aluwattegodawatta	K. Simanchi Appu, Hendrick, and Siadoris	Cocoanut and jak about 50 years old	52 0 0	50
Preliminary plan 5,001. Situation—Meda pattu of Hewagam korale. Village—Udagama.					
3796½	Gurudalanda	Crown	Jungle	4 1 14	30

Further information respecting these lands may be obtained from the Surveyor-General, and regarding the conditions of sale from the Hon. the Government Agent, Western Province.

By His Excellency's command,
 EVERARD IM THURN,
 Colonial Secretary.

No. 1,550, W. P.

වස 1903 ක්‍රි.ව. මැයි මස 21 වෙනි දින කොළඹ මහාසක්‍රමාධිපතිවරයාගේ කන්දෝරුවේදී.

බද්ධාභිම දිසාවේ වංශාධිපති ආණ්ඩුවේ ඒජන්තරාජ්‍යාධිකාරියාගේ විසින් මෙහි පහත සඳහන්වන ආණ්ඩුව සන්තක ඉඩම් ආණ්ඩුවේ නියෝගවලට ප්‍රකාරයට වස 1903 ක්‍රි.ව. ජූලි මස 3 වෙනි දිනවූ සිතුරුද දවල් 12ව කොළඹ කවිවේරියේදී වෙන්දේසිකර විකුණනව යෙදෙනවා ඇත.

නො.	ඉඩමේ නම.	අයිතිකම් කීයන්ගේ නම.	අන්දම.	පවත්ගන්න	
				මහත. අ. රු. ප.	ගණන. රු.
4451	දළුකහලන්ද	කුඩාදිසෝතිස්, කරෝලියස්, මර්ගේ අක්කර 2 දුටුරුද වස පොල් ඇති ඉඩමක්	කුඹුර	7 2 38	40

පවත්වන

කො.	ඉඩමේ නම.	අයිතිකම් කීරන්නා.	අක්ෂර.	මග. ගනන.	රු.
M 527	සිතියම 9,040. පිහිටීම සේවාගම්කෝරළේ මැදපන්තුවේ. ගම—පින්නවල.	වෙලි ගඟවත්ත කොටුගොඩවත්ත	කේ. සිමන්තිපු, කෙත්තික් සහ සිංදොරිස්	50 අවරුදු වයස් පොල් සහ පුවක්	52 0 0 50
3796½	සිතියම 5,001. පිහිටීම සේවාගම්කෝරළේ මැදපන්තුවේ. ගම—උඩගම.	ඉරුදොලලත්ත	ආණ්ඩුව	කැලේ	4 1 14 30

මෙම ඉඩම ගැණ වැඩිදුර කාරණා සර්වේචර්ජනරුලත්තාත්සේනෙයන්ද, විකිනීමේ කොන්දේසි ගැණ බිස්නස් ඉර දිසාමේ වංශාධිපති ආණ්ඩුවේ ඒජන්තරුලත්තාත්සේනෙයන්ද දැනගන්ව පුළුවන.

ගරුකර උතුමානවත්තන්සේනේ ආඥාවලෙස,
එ රුර්ඩ් ඉම් හර්ස්,
හතරෙකුකාරිස් වමිහ.

No. 1,551, W. P.

Colonial Secretary's Office,
Colombo, May 21, 1903.

ON Thursday, July 2, 1903, at 12 noon, the Assistant Government Agent for the Kalutara District will put up to auction, at his office in Kalutara, the under-mentioned portions of Crown Land, on the terms authorized by Government.

Preliminary plan 11,579. Village—Agalawatta.

Lot.	Name of Land.	Name of Claimant.	Description.	Extent.			Upset Price
				A.	R.	P.	per Acre.
							R. s. c.
12759	Bangalawawatta	Crown	Low jungle	0	0	37	20 0
12760	Do.	do.	To be reserved for vernacular mixed school bungalow	0	0	11	—
12761	Do.	do.	Jungle	1	0	0	20 0
12762	Do.	do.	To be reserved for Government vernacular mixed school	0	0	37	—
Preliminary plan 11,535. Village—Pelenda.							
12571	Halpanekumbura	Crown	Paddy field	3	1	35	15 0
12572	Do.	do.	Deniya	0	2	8	12 50
Preliminary plan 11,210. Village—Pelenda.							
C 810	Urugahaowitagodella	Crown	Chena	17	2	12	15 0
Preliminary plan 11,593. Village—Midalana.							
12853	Nagahaowitaduwahena	Crown	Chena	0	0	24	10 0
12854	Nagahaowita	do.	Owita	1	0	15	10 0
12855	Iluktennedeniya alias Nagaha-deniya	do.	Field	1	3	10	15 0
12856	Do.	do.	Deniya	0	1	3	12 50
Preliminary plan 2,478. Village—Gorokgoda.							
9617	Wilakumburehena	Crown	Jungle	2	0	31	—
9618	Mahingalahena	do.	do.	1	0	15	—
Preliminary plan 2,923. Village—Gorokgoda.							
1988	Debarahenamananepitakattiya	Crown	Manandeniya	8	0	7	10 0
1994	Debarahenemananeutturakattiya	do.	do.	12	0	36	10 0
1995	Galwalagodellahenedakunukattiya	do.	Jungle	11	2	28	40 0
1996	Kekunahenetenna	do.	do.	2	3	37	40 0
1997	Galwalagodellaheneutturukattiya	do.	do.	16	2	9	40 0
1998	Kitulehenelanda	do.	do.	4	3	0	40 0
1999	Kahatagahalanda	do.	do.	3	0	0	40 0
2001	Weligodellalandeuturukattiya	do.	do.	1	2	31	20 0

Situated in the Maha pattu north of the Pasdun korale east.

Preliminary plan 4,944. Village—Pelawatta.

L 171	Pelawattewela or Mahawila	Mr. H. J. P. Dassanaika of Bellana and others	Field	66	0	0	40 0
M 171	Kosketiyewatta	Gangodage Teneris and others	Garden	1	1	17	16 0
N 171	Do.	Adimalikankanange Podihami and another	do.	1	0	17	16 0
O 171	Wellegewatta	Pelawattehettige Dondris	do.	1	3	6	16 0
P 171	Do.	Hettige Girigoris and others	do.	0	3	11	10 0
Q 171	Kanattewatta	Vitanage Johanis and others	do.	0	1	14	10 0
R 171	Medawelagewatta	Hettige Maddumhami and others	do.	3	1	6	30 0
T 171	Alahangodawatta	Kukulelianage Gunehami	do.	0	3	28	30 0
U 171	Kanattagodawatta	Pelawattehettige Carolis and another	do.	1	0	31	30 0

කො.	ඉඩම් නම.	අයිතිය කිසිදු නොමැතිව.	අන්දම.	මහක. අ. රු. ප.	පවත්වන ගණ. රු. ශ.
12562	බන්ගලාවත්ත	රජසත්තක	අන්දමේ මිශ්‍ර පාසාල නම	0 0 37	—
12571	ගල්පහේ කුඹුර	සිතියම 11,535. ගම—ප ලාද.	කුඹුර	3 1 35	15 0
12572	එම	එම	දෙකිය	0 2 8	12 50
C 810	උරුගහඹිවිවගොඩැල්ල	රජසත්තක	සේන	17 2 12	15 0
12853	නගහඹිවිවගොඩැල්ල	සිතියම 11,593. ගම—මදලන.	එම	0 0 24	10 0
12854	නගහඹිවිව	එම	ඹිවිව	1 0 15	10 0
12855	ඉළක්කුන්තොදෙකිය නොහොත් නගහඹිවිව	එම	කුඹුර	1 3 10	15 0
12856	එම	එම	දෙකිය	0 1 3	12 50
9617	විලකුඹුරහේන	සිතියම 2,478. ගම—ගොරොක්ගොඩ.	කැලස	2 0 31	—
6618	විහිකලහේන	එම	එම	1 0 15	—
1988	දෙබරහේනමානන්තපිටි කපිපිය	රජසත්තක	විනානදෙකිය	8 0 7	10 0
1994	දෙබරහේනමානන්තපිටි රුකපිපිය	එම	එම	12 0 36	10 0
1995	ගල්වලගොඩැල්ලහේන දකුණුකපිපිය	එම	කැලස	11 2 28	40 0
1996	කැකහේන නන	එම	එම	2 3 37	40 0
1997	ගල්වලගොඩැල්ලහේන උතුරුකපිපිය	එම	එම	16 2 9	40 0
1998	කිතුල්හේනලක්ද	එම	එම	4 3 0	40 0
1999	කහපහලක්ද	එම	එම	3 0 0	40 0
2001	වැල්ගොඩැල්ලෙලක්ද උතුරුකපිපිය	එම	එම	1 2 31	20 0
L 171	පැලවත්තෙවෙල නොහොත් මහවිල	සිතියම 4,944. ගම—පැලවත්ත. බෙල්ලන එම. ජේ. පී. අසනායක සහ තවත්	කුඹුර	66 0 0	40 0
M 171	කොස්කැටියෙවත්ත	ගන්තොඩගේ හෙතෙරිස් සහ තවත්	වත්ත	1 1 17	16 0
N 171	එම	අදිමාලි කන්තානගේ පොඩි හාමි සහ තවත්	එම	1 0 17	16 0
O 171	වැල්ලොගවත්ත	පැලවත්තෙ බෙල්ලියා දෙන්නිස්	එම	1 3 6	16 0
P 171	එම	කෙටිපිගෙ ක්‍රිශ්ණාරිස් සහ තවත්	එම	0 3 11	10 0
Q 171	කහත්තෙවත්ත	විතානගේ ජනනාතිස් සහ තවත්	එම	0 1 14	10 0
R 171	මැදවෙලොගවත්ත	කෙටිපිගේ දේදුමහාමි සහ තවත්	එම	3 1 6	30 0
T 171	අලහත්තෙවත්ත	කුකුලෙලියනගේ ආන්තාමි	එම	0 3 28	30 0
U 171	කහත්තෙවත්ත	පැලවත්තෙ කෙටිපිගේ කරෝ ලීස් සහ තවත්	එම	1 0 31	30 0
3624	බැද්දවෙලදෙකිය	රජසත්තක	කැලස	2 2 26	—
3625	බැද්දවෙල මැදගොඩැලල	එම	එම	1 3 32	—
3626	බැද්දවෙල	එම	කුඹුර	5 3 14	10 0
3627	එම	එම	එම	5 2 0	10 0
3628	එම ගොඩැල්ල	එම	කැලස	0 3 36	10 0
V 171	සරත්ගල්කුඹුර	විනානගේ ජනනාතිස් සහ තවත්	කුඹුර	3 3 25	50 0
12519	ජ්‍යෙෂ්ඨකොටුනෙ මුකලාන	සිතියම 11,518. රජසත්තක	මුකලාන	0 2 18	750 0
12520	ජ්‍යෙෂ්ඨකොටුනෙදෙකිය	එම	දෙකිය	0 1 31	—
12521	එම	එම	එම	0 1 8	—
12522	ජ්‍යෙෂ්ඨකොටුනෙ මුකලාන	එම	මුකලාන	0 3 14	—
12523	එම	එම	එම	0 1 20	—
12524	කීර්තිපත්‍රියදේදකිය	එම	දෙකිය	0 3 24	—
12525	කීර්තිපත්‍රියදේද ගොඩැල්ල නොහොත් කොස්කැටියෙවත්ත පිටි කපිපිය	එම	සේන	0 1 25	—
12526	එම	එම සහ ගන්තොඩගේ හෙතෙරිස්	වැවිලි ඉඩම	0 0 14	—
12527	එම	රජසත්තක	එම	0 0 25	—

නො.	ඉඩම් නම.	අයිතිකම් කීයන්තා.	අන්දම.	පවත්ගන්න	
				වගන්. අ. රු. ප.	ගණන්. රු. ශ.
12528	සිත්පත්ලියද්දේ ගොඩාලේ ලා නොහොත් කොස්කැව්වේ වත්තේ පිට කප්පිත	රුපසත්තක	සිත්පත්	0 0 37	—
12529	එම	එම	පාර තහනම්	0 0 6	—
12530	සිත්පත්ලියද්දේදෙදෙනිය	එම	දෙකිය	0 3 0	—
12531	කොස්කැව්වේ ලන්ද නොහොත් මිල්ලගහ වත්ත	එම සහ කන්තකරගේ පුවාරිස්	වත්ත	0 2 15	—
12532	කොස්කැව්වේ ලන්ද කැලේ	රුපසත්තක	කැලය	0 3 4	—
12533	කොස්කැව්වේ ලන්ද නොහොත් අම්බව් ගහවත්ත	එම සහ මෙරේද්දේගේ කොරි නෙලිස් පෙරු	වත්ත	0 2 10	—
12534	කොස්කැව්වේ ලන්ද කැලය	රුපසත්තක සිතියම 11,576.	කැලය	1 2 0	—
12743	කුඹුපොල්මිට්ට	රුපසත්තක	ඇල සහ අභි පාර තහනම්	1 0 25	—
12744	එම	එම	දෙකිය	2 1 10	10 0
12666	ඇවෝරම්ලකුඹුර	රුපසත්තක	කුඹුර	0 2 26	30 0
12667	එම	එම	එම	0 0 7	30 0
12187	මිල්ලගහදෙඅමුණ නේත	රුපසත්තක	නේත	0 0 31	—
12188	එම	එම	එම	1 1 23	—

සිතියම කීයන්තා දකුණුමහලක්කුණේ නැගෙනහිර පස්දම්කෝරලේය.

N. B.—9617, 9618 යන දෙමිනපිටිවල මිනිරන් කීය. 9117 නොමෙරග දරන දෙමි කප්පිත මිනිරන් ගොඩදම් ම බලය නැතව රු. 15 බැගින්ද ගොඩදම් ම බලය ඇතිව රු. 250 විකුණනු ලැබේ.

9618 දෙමි කප්පිත රු. 15 බැගින්ද මිනිරන් ගොඩදම් ම බලය ඇතිව රු. 500 විකුණනු ලැබේ.

3624, 12519 සිට 12524 දක්වා මිනිරන් කීය. 12525 සිට 12534 : මිනිරන් කීය. 3624 දෙමි කප්පිත මිනිරන් ගොඩදම් ම බලය ඇතිව රු. 250 ද නැතිව අක්කරයක් ර . 15 විකුණනු ලැබේ.

12520, 12521 මිනිරන් ගොඩදම් ම බලය ඇතිව රු. 1,000 විකුණනු ලැබේ.

12519 එම එම රු. 750 එම

12522, 12523 එම එම රු. 800 එම

12524, 12530 එම එම රු. 500 එම

12525, 12528 එම එම රු. 100 එම

12531, 12533 මිනිරන් ගොඩදම් ම බලය ඇතිව රු. 250, නැතිව 50, අක්කරයක් විකුණනු ලැබේ.

12530 එම එම රු. 250 එම 15 එම

12534 එම එම රු. 250 එම 20 එම

12187, 12188 මිනිරන් කීය. මෙවා මිනිරන් ගොඩදම් ම බලය ඇතිව රු. 750 විකුණනු ලැබේ.

මෙම දෙමි ගැණ වැඩිදුර කාරණා සර්වේචර්ජන රාජලත්නායකයන්ගේද, විසිනිමේ කොන්දේසි ගැණ කප්පිත දිස්ත්‍රික්කේ ලප එජන්තලත්නායකයන්ගේද දැනගත හැකිවේ.

ගරුභර උතුමානවතන්සේගේ ආඥාව ලෙස,
එවරුර්ඩ් ඉම් හර්න්,
මහසෙනෙවිගාමිස් වමිහ.

No. 1,552, w. p. Colonial Secretary's Office, Colombo, May 22, 1903.

ON Tuesday, July 7, 1903, at 12 noon, the Hon. the Government Agent for the Western Province will put up for sale or settlement, at his office in Colombo, the under-mentioned portions of Crown Land, on the terms authorized by Government.

Preliminary plan 11,458. Situation—Parangoda in Siyane korale east.
Claimant—Uggallage Suti Appu.

Lot.	Village	Name of Land.	Description.	Extent.		Upset Price per Acre.
				A. R. P.	Rs.	
12240	Parangoda	Helendawatta	Young cocoanut	1 3 22	20	
Claimant—Edirisinge Harmanis Appu.						
12241	Parangoda	Helendawatta	Young cocoanut	2 1 38	20	
Preliminary plan 11,478. Situation—Uggalla in Hewagam korale. Claimant—Crown.						
12330	Uggalla	Pilakudakumbura	Paddy field (encroached by A. Podihany)	0 0 4	25	
11331	Do.	Galpitudolalanda	Jungle reservation for a path and stream	1 1 14	20	
12332	Do.	do.	Jungle	1 3 36	20	

No. 1,553, W. P.

Colonial Secretary's Office,
Colombo, May 26, 1903.

ON Tuesday, July 14, 1903, at 12 noon, the Hon. the Government Agent for the Western Province will put up for sale or settlement, at his office in Colombo, the under-mentioned portions of Crown Land, on the terms authorized by Government.

Lot.	Village.	Name of Land.	Description.	Preliminary plan 11,666. Situation—Meda pattu of Hewagam korale. Claimant—Crown.		Upset Price per Acre.	
				Extent. A. R. P.	Rs.		
13262	Batawala	Bogahalanda	Jungle	2	3	4	30
Preliminary plan 11,662. Situation—Meda pattu of Hewagam korale.							
13248	Arukawatta	Madatiyagahalanda	Jungle	0	1	20	25
13249	Do.	do.	Abandoned hena (encroachment by Agonis Appu)	0	2	0	25
13250	Do.	do.	Abandoned hena (encroachment by Bempi Appu)	0	1	22	25
13251	Do.	do.	Jungle	1	3	33	25
13252	Do.	do.	Contains a sweet potato plantation (encroachment by Babanis)	0	2	33	25
13253	Do.	do.	Cocoanut plants 8 years old (encroachment by Sina-appu)	0	2	3	60
Claimant—M. Agiris Jayewardene.							
13254	Arukawatta	Madatiyagahalanda	Cocoanut 20 years old	0	0	6	60
13255	Do.	do.	Garden, 1 cocoanut tree 20 years old (encroachment by K. Agonis)	0	0	15	60
Preliminary plan 11,694. Situation—Meda pattu of Hewagam korale. Claimant—Crown.							
13358	Waga	Tiriwanelanda	Jungle	2	1	12	20
13359	Do.	Wilandakumburepillewa	Four cocoanut plants 1 year old and some cinnamon of the same age	0	0	14	20
Preliminary plan 11,693. Situation—Meda pattu of Hewagam korale. Claimant—Crown.							
13356	Waga	Halpandenyehenawatta	25 cocoanut plants 2 years old (encroachment by M. Babbu Appu and M. John Sinho)	0	2	10	20
13357	Do.	Halpandenyehena	Jungle	0	1	32	50
Preliminary plan 11,695. Situation—Meda pattu of Hewagam korale. Claimant—Crown.							
13360	Waga	Demetegahhalanda	Jungle cleared by N. Babbu Appu	1	0	17	20
Preliminary plan 11,691. Situation—Palle pattuwa of Hewagam korale. Claimant—Crown.							
13351	Waga	Kolainkumburepillewa	Abandoned pillewe (encroachment by J. Esan)	0	0	30	20
13352	Do.	Aliweditibuhena	Jungle	1	2	28	20
13353	Do.	do.	A thatched house in which Punched lives	0	0	28	20
Preliminary plan 11,675. Situation—Meda pattu of Hewagam korale. Claimant—Crown.							
13296	Waga	Iddagasdeniyelanda	Jungle	1	0	13	20
13297	Do.	do.	Cocoanut plant 1 year old (encroachment by M. Babbuwa)	0	0	15	20
13298	Do.	do.	Jungle	0	3	5	20
13299	Do.	Iddagasdeniyewatta	Four cocoanut plants 1 year old (encroachment by P. Carolis Appu)	0	3	34	20
13300	Do.	do.	Nineteen cocoanut plants 2 years old (encroachment by M. Podi Sinno)	0	2	9	20
13301	Do.	do.	Eight cocoanut plants 2 years old (encroachment by R. Podi Appu)	0	0	38	20
13302	Do.	Iddaghasdeniyelanda	Jungle	1	1	0	20
13303	Do.	Iddagasdeniya	Pillewa	0	0	13	20
13304	Do.	do.	Abandoned paddy field (encroachment by R. Carolis and K. Sida)	0	0	23	20

Further information respecting these lands may be obtained from the Surveyor-General, and respecting the conditions of sale from the Hon. the Government Agent, Western Province.

By His Excellency's command,

EVERARD IM THURN,
Colonial Secretary.

LAND SALES IN THE CENTRAL PROVINCE.

No. 1,945, C. P.

Colonial Secretary's Office,
Colombo, May 16, 1903.

ON Wednesday, July 22, 1903, at 12 o'clock noon, the Assistant Government Agent for the Matale District will put up to auction, at his office in Matale, the under-mentioned portions of Crown Land, on the terms authorized by Government.

Preliminary plan 4,450.—Laggala Pallesiya pattu of Matale east.
Claimant—Crown.

Lot.	Name of Land.	Village.	Name of Applicant.	Description.	Upset Price	
					Extent.	per Acre.
					A. R. P.	Rs.
11858	Kiwulahena	Hanwella	Dingirala	Jungle with two jak trees	4 1 10	10
Preliminary plan 5,019.—Wagapanaha Pallesiya pattu of Matale north.						
13418	Dekindemukulana	Dekinde	D. A. Punchirala and K.M. Menika	Forest	10 1 30	20

Further information respecting these lands may be obtained from the Surveyor-General, and respecting the conditions of sale from the Assistant Government Agent, Matale.

By His Excellency's command,
EVERARD IM THURN,
Colonial Secretary.

No. 1,945, C. P.

වම් 1903 ක්වු මැයි මස 16 වෙනි දින කොළඹ මහසෙනුකාරීස්ථානයේ කන්දෝරුවේදී.

මෙම දිනවන මාතලේ උපජිවනපුරවනායකයන්ගේ විසින් මෙහි පහත සඳහන්වන ආණ්ඩුව සන්තක ඉඩම් ආණ්ඩුවේ නියෝගවල ප්‍රකාරයට වම් 1903 ක්වු ජූලි මස 22 වෙනි දිනවු බදාදා දවල් 12ට මාතලේ කවිචේරියේදී වෙන්දේසිකර විකුණනට යෙදෙනවා ඇත.

සිතියම 4,450. මාතලේ හැගෙනහිර පලාතේ උත්තර පල්ලේසියපත්තුවේ. ගම්—හන්දැල්ල. අයිතිකම කිසිවක්—ආණ්ඩුව. පවත්ගන්න මහත. ගහන.

නො.	ඉඩමේ නම.	ඉල්ලීමකාරයා.	අත්දැම.	අ. ර. ප.	රු.
11858	කිවුලේගෙන	ඩිංගිරල	කොස්ගස් දෙකක් ඇති කැලේ	4 1 10	10

සිතියම 5,019. මාතලේ උතුරුපලාතේ වගපහන පල්ලේසියපත්තුවේ. ගම්—දෙකිද.

13418	දෙකිදේවුකලාන	ඩී. ඒ. පුත්විතල සහ කේ. ඇම්. මැතිකා	මුකලාන	10 1 30	20
-------	--------------	------------------------------------	--------	---------	----

මෙම ඉඩම් හැණ මැහිපුර කාරණ සර්වේකර්ස්තලප්‍රවනායකයන්ගේගෙද, විනිනිමේ කොන්දේසිය හැණ ආරකා මාතලේ උපජිවනපුරවනායකයන්ගේද දැනගන්නට පුළුවන.

ගරුකර උතුමානවනවනසේගේ අඤ්චලෙස,
එවරුඩ් ඉම් තර්න්,
මහසෙනුකාරීස්ථානයේ.

No. 1,946, C. P.

Colonial Secretary's Office,
Colombo, May 16, 1903.

ON Wednesday, July 29, 1903, at 12 o'clock noon, the Assistant Government Agent for the Matale District will put up to auction, at his office in Matale, the under-mentioned portions of Crown Land, on the terms authorized by Government.

Two allotments of land situated in the Wagapanaha Pallesiya pattu division of the Matale north district of the Central Province.

Preliminary plan 5,111. Claimant—Crown.

Lot.	Name of Land.	Village.	Name of Applicant.	Description.	Extent.	
					A. R. P.	
13648	Pothanayhena	Pallegama	D. Punchi Banda, Mutta Banda, and Menikrala	Low scrub jungle suitable for paddy	2 3 10	
13648½	Do.	do.	do.	do.	3 1 0	

Upset price,—Rs. 10 per acre.

Further information respecting these lands may be obtained from the Surveyor-General, and respecting the conditions of sale from the Assistant Government Agent, Matale.

By His Excellency's command,
EVERARD IM THURN,
Colonial Secretary.

No. 1,946, C. P.

වර්ෂ 1903 ක්වු මැයි මස 16 වෙනි දින කොළඹ මහසෙනෙවුනාරිස්උත්තරාන්තරයේ කන්තෝරුවේදී.

මහලු දිසාවේ මාතලේ උපඵ්ඵත්තරාන්තරයේ විසින් මෙහි පහත සඳහන්වෙන ආණ්ඩුව සත්කක ඉඩම් ආණ්ඩුවේ නියෝගවල ප්‍රකාරයට වර්ෂ 1903 ක්වු ජූලි මස 29 වෙනි දිනවු බද්ද දවල් 12ට මාතලේ කම්පෙරි යේදී වෙන්දේසිකර විකුණනට යෙදෙනවා ඇත.

මෙම දිසාවේ මාතලේ උතුරුපලායේ වගපහන පල්ලේසියපත්තුව සහ කොඩාසයේ පිහිටා තිබෙන බිම්කැබෙලි දෙකක්.

සිතියම 5,111. ගම—පල්ලේගම. අයිතිකම කියන්නා—ආණ්ඩුව.

නො.	ඉඩමේනම.	ඉල්ලුම්කාරයා.	අත්දම.	පවත්ගන්න මහත.		ගණන.
				අ. රු. ප.	රු.	
13648	පහතේසෙත	ඩී. පුරවිට්ටි, මුතුබත්තා සහ මැතිකරු	පුරවිකැලුව වි ගොසි තැනව සැකසන එම	2	3	10
13648½	එම	එම	එම	3	1	10

මෙම ඉඩම් ගැණ මැහිදුර කාරණ සර්වේචර්පනරුඋත්තරාන්තරයේගෙන්ද විකිනීමේ කොන්දේසි ගැණ කාරණ මාතලේ උපඵ්ඵත්තරාන්තරයේගෙන්ද දැනගනට පුළුවන.

ගරුකර උතුමානත්තරයේගෙන් අඤ්චලෙස,
එවරුඩ් ඉම් තර්න්,
මහසෙනෙවුනාරිස් වමින.

No. 1,947, C. P.

Colonial Secretary's Office,
Colombo, May 20, 1903.

ON Monday, July 6, 1903, at 12 o'clock noon, the Hon. the Government Agent for the Central Province will put up to auction, at his office in Kandy, the under-mentioned portions of Crown Land, on the terms authorized by Government.

Two allotments of land situated in the Pata Dumbara division of the Kandy District of the Central Province. Preliminary plan 2,334.

Lot.	Village.	Name of Applicant.	Name of Claimant.	Description.	Extent.	
					A.	R. P.
I 259	Yatawara	Mr. Joseph Holloway Name of Land—Ihalahena and Kaluappugewatta	Crown	Forest about 25 years old <i>alias</i> Hunasgiriya estate.	21	3 10
J 259	Yatawara	Mr. Joseph Holloway Name of Land—Bambaragahamulla	Crown	Forest about 25 years old <i>alias</i> Hunasgiriya estate.	14	0 11

Upset price,—Rs. 45 per acre.

Further information respecting these lands may be obtained from the Surveyor-General, and respecting the conditions of sale from the Hon. the Government Agent, Central Province, Kandy.

By His Excellency's command,
EVERARD IM THURN,
Colonial Secretary.

No. 1,947, C. P.

වර්ෂ 1903 ක්වු මැයි මස 20 වෙනි දින කොළඹ මහසෙනෙවුනාරිස්උත්තරාන්තරයේ කන්තෝරුවේදී.

මහලු දිසාවේ ගෞරවනීයවු ඵ්ඵත්තරාන්තරයේ විසින් මෙහි පහත සඳහන්වෙන ආණ්ඩුව සත්කක ඉඩම් ආණ්ඩුවේ නියෝගවල ප්‍රකාරයට වර්ෂ 1903 ක්වු ජූලි මස 6 වෙනි සද්ද දවල් 12ට මහනුවර කම්පෙරි යේදී වෙන්දේසිකර විකුණනට යෙදෙනවා ඇත.

මහලු දිසාවේ මහනුවර පලායේ පාහලුබර කොඩාසයේ පිහිටා තිබෙන බිම්කැබෙලි දෙකක්.

නො.	ගම.	ඉල්ලුම්කාරයා.	අත්දම.	මහත.	
				අ. රු. ප.	රු.
I 259	සව්වර	ජෝර්ජ් හලොවේ මහත්මයා	25 අවු 1, ද්දක පළික කාරයක් ගනවු මුකලාන	21	3 10
J 259	සව්වර	ජෝර්ජ් හලොවේ මහත්මයා	25 අවු 1, ද්දක පළික කාරයක් ගනවු මුකලාන	14	0 11

ඉඩමේ නම—ඉහලාපහන සහ කළුපුරේ වත්ත කොහොත් හුත්තෙහිරියේවත්ත.

ඉඩමේ නම—බහිරගහවුල්ල කොහොත් හුත්තෙහිරියේ වත්ත.

අත්කරගත් රුපියල් 45෦෦ ක්ට පවත්ගැනී විකුණනට යෙදේ.

මේ ඉඩම් ගැණ මැහිදුර කාරණ සර්වේචර්පනරුඋත්තරාන්තරයේගෙන් දැනගතහැකිවත් ඇර, විකිනීමේ කොන්දේසි ගැණ පොරතුරු මහලු දිසාවේ මහනුවර ගෞරවනීයවු ඵ්ඵත්තරාන්තරයේගෙන් දැනගත හැකිවේ.

ගරුකර උතුමානත්තරයේගෙන් අඤ්චලෙස,
එවරුඩ් ඉම් තර්න්,
මහසෙනෙවුනාරිස් වමින.

No. 1,948, C. P.

Colonial Secretary's Office,
Colombo, May 25, 1903.

ON Monday, July 20, 1903, at 12 o'clock noon, the Hon. the Government Agent for the Central Province will put up to auction, at his office in Kandy, the under-mentioned portion of Crown Land, on the terms authorized by Government.

An allotment of land situated in the Uda Dumbara division of the Kandy District of the Central Province.

Lot.	Village.	Name of Land.	Preliminary plan 5,173. Name of Applicant.	Name of Claimant.	Description.	Extent. A. R. P.
13795	Bamberabedda	Kehelwattehena	Udagedara Rankira Vidane Dewaya	Crown	Forest	11 3 25

Upset price,—Rs. 50 per acre.

Further information respecting this land may be obtained from the Surveyor-General, and respecting the conditions of sale from the Hon. the Government Agent, Central Province, Kandy.

By His Excellency's command,
EVERARD IM THURN,
Colonial Secretary.

No. 1,948, C. P.

වම් 1903 ක්වු මැයි මස 25 වෙනි දින කොළඹ
මහසෙනෙවිවරයාණන්ගේ කන්දෝරුවේදී.

මධ්‍යම දිසාවේ ගෞරවනීය වූ ඵ්ජනනලත්තාන්සේ විසින් මෙහි පහත සඳහන්වෙන ආණ්ඩුව සන්තක ඉඩම ආණ්ඩුවේ නියෝගවල ප්‍රකාරයට වම් 1903 ක්වු ජූලි මස 20 වෙනි සඳුදින දවල් 12ට මහනුවර කම්මේරි සේදි වෙන්දේසිකර විකුණනට යෙදෙනවා ඇත.

මධ්‍යම දිසාවේ මහනුවර පලාතේ උඩදුම්බර කොට්ඨාසයේ පිහිටා තිබෙන බිම්කැබ්ලි එකක්.

කො. අංක.	ගම.	ඉඩමේ නම.	ඉල්ලීමකාරයා.	අන්දම.	ආ. රු. ප.
13795	බණ්ඩැද්ද	උඩතෙදර රහකිරු විකුණවීම	මුකලාන		11 3 25

අක්කරයක් රූපියල් 50.෦෦ ක් පටන්ගැනී විකුණනට යෙදේ.

මේ ඉඩම ගැණ වැඩිදුර තොරතුරු සර්වේයර්ජනනලත්තාන්සේගෙන් දැනගනට හැකිවත් ඇර, විකිනීමේ කොන්දේසි ගැණ තොරතුරු මධ්‍යම දිසාවේ මහනුවර ගෞරවනීය වූ ඵ්ජනනලත්තාන්සේගෙන් දැනගත හැකිවේ.

හරුහර උතුමානත්මතන්සේගේ ආඥාවලෙස,
එවරුරි ඉම් කරන්,
මහසෙනෙවිවරයාණන්ගේ.

No. 1,949, C. P.

Colonial Secretary's Office,
Colombo, May 23, 1903.

ON Friday, July 24, 1903, at 12 o'clock noon, the Hon. the Government Agent for the Central Province will put up for sale or settlement, at his office in Kandy, the under-mentioned portion of Crown Land, on the terms authorized by Government.

An allotment of land situated in the Udapalata division of the Kandy District of the Central Province.

Lot.	Village.	Name of Land.	Preliminary plan 1,642. Name of Claimant	Description.	Extent. A. R. P.
5445	Attabage Pallegama	Hevandeniyepatana	S. R. M. P. L. P. Palani- appa Chetty	Tea	8 0 16

Upset price,—Rs. 250 per acre.

Further information respecting this land may be obtained from the Surveyor-General, and respecting the conditions of sale from the Hon. the Government Agent, Central Province, Kandy.

By His Excellency's command,
EVERARD IM THURN,
Colonial Secretary.

No. 1,949, C. P.

වම් 1903 ක්වු මැයි මස 23 වෙනි දින කොළඹ
මහසෙනෙවිවරයාණන්ගේ කන්දෝරුවේදී.

මධ්‍යම දිසාවේ ගෞරවනීය වූ ඵ්ජනනලත්තාන්සේ විසින් මෙහි පහත සඳහන්වෙන ආණ්ඩුව සන්තක ඉඩම ආණ්ඩුවේ නියෝගවල ප්‍රකාරයට වම් 1903 ක්වු ජූලි මස 24 වෙනි සඳුදින දවල් 12ට මහනුවර කම්මේරි සේදි වෙන්දේසිකර විකුණනට නොහොත් නිවැරදිව ගෙනඑනට යෙදෙනවා ඇත.

මධ්‍යම දිසාවේ මහනුවර පලාතේ උඩපලාත කොට්ඨාසයේ පිහිටා තිබෙන බිම්කැබ්ලි එකක්.

කො. අංක.	ගම.	ඉඩමේ නම.	අන්දම.	ආ. රු. ප.
5445	ඇටබාගෙපල්ලේගම	ගැවන්දෙතිසේපහන	෨෦	8 0 16

අක්කරයක් රූපියල් (250) දෙසියපහගේ කීට පටන්ගැනී විකුණනට යෙදේ.

මේ ඉඩම ගැණ වැඩිදුර කාරණා සර්වේයර්ජනනලත්තාන්සේගෙන් දැනගනට හැකිවත් ඇර, විකිනීමේ කොන්දේසි ගැණ තොරතුරු මධ්‍යම දිසාවේ මහනුවර ගෞරවනීය වූ ඵ්ජනනලත්තාන්සේගෙන් දැනගත හැකිවේ.

හරුහර උතුමානත්මතන්සේගේ ආඥාවලෙස,
එවරුරි ඉම් කරන්,
මහසෙනෙවිවරයාණන්ගේ.

LAND SALES IN THE NORTHERN PROVINCE.

No. 413, N. P.

Colonial Secretary's Office,
Colombo, May 15, 1903.

ON Monday, June 22, 1903, at 10 o'clock A.M., the Assistant Government Agent for the Mannar District will put up to auction, at his office in Mannar, the under-mentioned portions of Crown Land, on the terms authorized by Government.

Twenty-three allotments of land situated in the Perunkalli, &c., divisions of the Mannar District of the Northern Province.

Lot.	Village.	Name of Applicant.	Description.	Extent.	
				A.	R. P.
Preliminary plan 2,439.—Perunkalli pattu. Claimant—Crown.					
8854	Vidattaltivu	S. Meyatintampi and Aliar Vappu	Waste land	1	1 8
9046	Attimodda	Preliminary plan 2,531. Nakamani Vinasitampi	Fit for paddy	2	0 23
9064	Vidattaltivu	Preliminary plan 2,539. A. N. Mohamatu Meyatin	Fit for tobacco	0	2 36
4423	Vidattaltivu	Preliminary plan 1,309. Udaiyar for Crown	Scrub	1	1 28*
4424	Do.	do.	do.	3	0 0
6937	Attimodda	Preliminary plan 1,789. Vaikali Tamotari	Tobacco garden	1	1 0*
Preliminary plan 2,604.—Illuppaikadavai pattu.					
9325	Vellankulam	Ulake Saravanamuttu	Jungle	4	3 20
9327	Do.	Varittampi Muruker	do.	5	1 23
1711	Kannaddi	Preliminary plan 508. Muruker Kanapatipillai	Garden	1	1 5*
7087	Kalliyadi	Preliminary plan 1,851. K. P. Atamvawapanikkan	Jungle	1	1 35*
1670	Nedunkandal	Preliminary plan 480.—Mantai north. M. Veupillai	Waste	0	3 27*
9291	Alkaddiveli	Preliminary plan 2,596. Swam Marian (encroachment)	Tobacco garden	0	0 8
9163	Palampiddi	Preliminary plan 2,567. Veeravaku Aiyampillai	Waste	1	0 6
9050	Karampaikulam	Preliminary plan 2,533. Vayitti Swam	Waste	2	0 32*
9052	Do.	do.	do.	0	0 34*
Preliminary plan 2,595.—Nanaddan west.					
9286	Nanaddan	Antoni Pilippu Croos	Jungle	1	0 9
9288	Do.	Saviel Petiru Mark	do.	0	3 37
Preliminary plan 2,594.—Musali north.					
9278	Antonimelingkulam	M. Noorukkappudayar	Waste	1	0 36
9280	Do.	M. Noorukkappudayar (encroachment)	Cocoanut garden	0	0 17
9281	Do.	do.	do.	0	0 38
9282	Do.	M. Noorukkappudayar	Waste	2	0 16
9283	Do.	M. Noorumuttu Asary and another	do.	6	3 0
5089	Tampaddamutalikaddu	Preliminary plan 1,418.—Musali south. Simampillai Adigar for Crown	Waste	8	1 2

* Re-advertised for failure to pay instalment.

Upset price,—Rs. 10 per acre.

Further information respecting these lands may be obtained from the Surveyor-General, and respecting the conditions of sale from the Assistant Government Agent, Mannar.

By His Excellency's command,

EVERARD IM THURN,
Colonial Secretary.

No. 413, N. P.

கொலோனியல் சர்க்கிற்றத்தார் ஆபீசில்,
கொழும்பு, 1903 ம் ஆண்டி மே 15 ந்த உ.

1903 ம் ஆண்டு ஆனிமாதம் 22 ந்த தேதி, மன்னரில் தன் ஆபீசில் வட மாகாணத்து மன்னர் முன்திரிக் உதவி கவந்ண
மேந்து ஏசன்றவர்கனால் இதனடியிற் சொல்லப்பட்டிருக்கிற முடிக்குரிய காணித்துண்டுகளை, அரசாட்சியாரால் உத்தரவு
பண்ணப்பட்டிருக்கும் பொருத்தப்பிரகாரம் ஏவத்திற்குறி விற்கப்படும்.

23 காணித்துண்டுகள், வட மாகாணத்து மன்னர் முன்திரிக்கின் பெருங்கனி முதலிய பகுதியிலிருக்கின்றது.

பினான் இலக்கம் 2,439. பெருங்கனிப்பற்று.

உரித்தானி—அரசாட்சியார்.

இல.	குறிச்சி.	கேள்விக்காரனின் பெயர்.	விபரம்.	விசாலம். ஏ. அ. ப.
8854	விடத்தலதீவு	சே. மெய்யதின தம்பி அவியார்வாப்பு	வெண்காணி	1 1 8
9046	ஆத்திமோட்டை	பினான் இலக்கம் 2,531. நாகமணி வினாசித்தம்பி	நெற்கேற்றது	2 0 23

இல.	குறிச்சி.	கேள்விக்காரன் பெயர்.	விவரம்.	விசாலம். ஏ. அ. ப.
9064	விடத்தலதிவு	பிளான் இலக்கம் 2,539. அ.நெ. முகமதுமெய்யதின	போயிலிக்கேற்றது	0 2 36
4423	ஷே	பிளான் இலக்கம் 1,309.		
4424	ஷே	அரசாட்சியாளுக்காக உடையார்	பறட்டைக்காடு	1 1 28 ⁰
6937	ஆத்திமோட்டை	ஷே	ஷே	3 0 0 ⁰
9325	வெள்ளாங்குளம்	பிளான் இலக்கம் 1,789. வைகாணி தாமோதரி	புகையிலத்தோட்டம்	1 1 0 ⁰
9327	ஷே	பிளான் இலக்கம் 2,604. இலுப்பைக்கடவைப்பற்று. உலகர் சரவணமுத்து	காடு	4 3 20
1711	கனனாட்டி	முருகர் கணபதிப்பிள்ளை	காடு	5 1 23
7087	கள்ளியடி	பிளான் இலக்கம் 508. முருகர்	தோட்டம்	1 1 5 ⁰
1670	நெடுங்கண்டல்.	பிளான் இலக்கம் 1,851. கா. ப. ஆதம்வாவாப்பணிக்கன்	காடு	1 1 35 ⁰
9291	ஆள்காட்டிவெளி	பிளான் இலக்கம் 480. மாந்தை வடக்கு. மு. வேலுப்பிள்ளை	வெண்காணி	0 3 27 ⁰
9163	பாலம்பிட்டி	பிளான் இலக்கம் 2,596. சுவாம்மரீயான (கூட்டினது)	புகையிலத்தோட்டம்	0 0 8
9050	கரம்பைக்குளம்	பிளான் இலக்கம் 2,567. வீரவாசு ஐயம்பிள்ளை	வெண்காணி	1 0 6
9052	ஷே	பிளான் இலக்கம் 2,533. வயித்திசுவாம்	ஷே	2 0 32 ⁰
9286	நானாட்டான	பிளான் இலக்கம் 2,595. நானாட்டான மேற்கு. அந்தோனிபிலிப்புக்குருசு	ஷே	0 0 34 ⁰
9288	ஷே	சவியல்பேதிமா மாற்கு	காடு	1 0 9
9278	அந்தோனி மெலிஞ்சி	பிளான் இலக்கம் 2,594. முசலி வடக்கு.	காடு	0 3 37
9280	குளம்	மு. தாமக்கப்புடையார்	வெண்காணி	1 0 36
9281	ஷே	மு. தாமக்கப்புடையார் (கூட்டினது)	தென்னத்தோட்டம்	0 0 17
9282	ஷே	ஷே	ஷே	0 0 38
9283	ஷே	ஷே	வெண்காணி	2 0 16
5089	தம்பட்டமுதலிகட்டு	மு. தாமமுத்து ஆசாரியும் மதுபேரம பிளான் இலக்கம் 1,418. முசலி தெற்கு. அரசாட்சியாளுக்காக சிமாம்பிள்ளை அதி காரம	ஷே	6 3 0
			வெண்காணி	8 1 2

* ஒழுக்குப்பணம் கட்டாமல் திருமப விற்பனவுக்குப் போட்டது.

தரிப்பு விலை ஏக்கர் ஒன்றுக்கு ரூபா 10.

இந்தக் காணித்துணைகளைப்பற்றிய மேலதனமான விபரங்களை சொல்வையர் ஜெனரல் துரையவர்களிடத்திலும் கொந்திசைப்பற்றி மன்னார் உதவி ஏசனரர் துரையவர்களிடத்திலும் பெற்றுக்கொள்ளலாம்.

மகோத்தமரவர்களினது கட்டளையின்படி.

எவெறட்டும் தூர்ண்,
இராசாங்க விசிறர்.

No. 414, N. P.

Colonial Secretary's Office,
Colombo, May 13, 1903.

ON Friday, June 26, 1903, at 12 o'clock noon, the Assistant Government Agent for the Mullaitivu District will put up to auction, at his office in Mullaitivu, the under-mentioned portions of Crown Land, on the terms authorized by Government.

Nineteen allotments of land situated in the Maritime pattus and Vavuniya north division of the Mullaitivu District of the Northern Province.

Preliminary plan 394. Claimant—Crown.

Lot.	Village.	Name of Applicant.	Description.	Extent. A. R. P.
1296	Kumulamunai	Kanapatiyar Masilamani	Chena	1 2 4
1353	Putukkudyiruppu	Preliminary plan 397. Putar Arampan	Paddy	0 1 13
5746	Keppapilavu	Preliminary plan 1,533.	Paddy	1 2 28
5816	Pirappuvedduvan	Preliminary plan 1,552. Kantar Arumukam	Paddy field	7 3 32
5828	Kumulamunai	Preliminary plan 1,559. Nakamani Tampar	Scrub jungle	1 2 0
5829	Marutampooval	Preliminary plan 1,560.	Paddy field	1 1 36
5830	Pirappuvedduvan	Minayer Vairavi	do.	5 2 0

Lot	Village.	Name of Applicant.	Description.	Extent. A. R. P.
7879	Putukkudyiruppu	Preliminary plan 2,125. Ponnan Sinnaiya	Paddy field	8 1 3
9206	Mullaittivu	Preliminary plan 2,576. Kanapatiyar Kartigasu	Jungle fit for paddy	4 0 26
H 172	Padikkudyiruppu	Preliminary plan 2,178. Kandar Veeravaku	Paddy	0 2 34
7985	Do.	Nakamani Marimuttu	Jungle	2 2 24
7986	Do.	Konar Saravanai	do.	1 3 16
7987	Do.	Mayilar Ramu	do.	7 0 36
7988	Do.	Kumaravelu Murukan	do.	1 2 35
7989	Do.	Kanapati Muttiah	do.	4 1 22
7990	Do.	Muttukumaru Velu	do.	3 1 30
7991	Do.	Nakar Kandavanam	do.	6 0 36
7992	Do.	Velu Kanapathy Pillai	do.	8 3 29
9387	Sivantamurippu	Preliminary plan 2,630. Katirimeera Katar Saivu	do.	7 0 0

Upset price,—Rs. 10 per acre.

Further information regarding these lands may be obtained from the Surveyor-General, and respecting the conditions of sale from the Assistant Government Agent, Mullaittivu.

By His Excellency's command,
EVERARD IM THURN,
Colonial Secretary.

No. 414, N. P.

கொலோனியல் சர்க்கிள்தாரர் ஆபீசில்.
கொழும்பு, 1903 ம் ஆம் வைகாசி மீ 13 ந் த.

1903 ம் ஆண்டு ஆனிமாதம் 26 ந் தேதி, முல்லைத்தீவில் தன் ஆபீசில் வடமாகாணத்து முல்லைத்தீவு ம.ஸ.தி.நீக் உதவி கவர்ணமேந்து ஏசன்மவர்களால் இதனடியிற் சொல்லப்பட்டிருக்கிற முடிக்குரிய காணித்துண்டுகளை அரசாட்சியாரால் உத்தரவுபண்ணப்பட்டிருக்கும் பொருத்தப்பிரகாரம் ஏவத்திற்குறி விந்ரப்படுமீ.

19 காணித்துண்டுகள், வடமாகாணத்து முல்லைத்தீவு ம.ஸ.தி.நீக்கின் கரைதுறைப்பற்று வவுனியாவடக்கு பகுதியி லிருக்கின்றது.

படம் இலக்கம் 394. உரித்தானி—முடி.

இல.	குறிச்சி.	கேள்விகாரன் பெயர்.	விபரம்.	வீசால்ம். ஏ. தா. ப.
1296	குமுளமுனை	கணபதியார் மாசிலாமணி	சேனை	1 2 4
1353½	புதுக்குடியிருப்பு	படம் இலக்கம் 397. பூதர் ஏரம்பன்	நெற்காணி	0 1 13
5746	கெப்பாபிலவு	படம் இலக்கம் 1,533.	ஷெ	1 2 28
5816	பிரப்புவுட்டுவன்	படம் இலக்கம் 1,552. கந்தர் ஆறுமுகம்	நெற்காணி	7 3 32
5828	குமுளமுனை	படம் இலக்கம் 1,559. நாகமணி தம்பர்	பறட்டைக்காடு	1 2 0
5829	மருதம்புவல்	படம் இலக்கம் 1,560.	நெற்காணி	1 1 36
5830	பிரப்புவுட்டுவன்	மிரையர் வயிரவி	ஷெ	5 2 0
7879	புதுக்குடியிருப்பு	படம் இலக்கம் 2,125. பொன்னன் சின்னையா	ஷெ	8 1 3
9206	முல்லைத்தீவு	படம் இலக்கம் 2,576. கணபதியார் காத்தியேசு	ஷெ	4 0 26
H 172	பட்டிக்குடியிருப்பு	படம் இலக்கம் 2,178. கந்தர் வீரவாகு	ஷெ	0 2 34
7985	ஷெ	நாகமணி மாசிமுத்து	காடு	2 2 24
7986	ஷெ	கோணர் சரவணன்	காடு	1 3 16
7987	ஷெ	மயிலர் ராமு	காடு	7 0 36
7988	ஷெ	குமாரவேலு முருகன்	காடு	1 2 35
7989	ஷெ	கணபதி முத்தையா	காடு	4 1 22
7990	ஷெ	முத்துக்குமாரு வேலு	காடு	3 1 30
7991	ஷெ	நாகர் கந்தவனம்	காடு	6 0 36
7992	ஷெ	வேலு கணபதிப்பிள்ளை	காடு	8 3 29
9387	செவந்தாமுனிப்பு	படம் இலக்கம் 2,630. கதிருயீரா காதறுசாய்வு	காடு	7 0 0

தரிப்புவிட ஏக்கர் ஒன்றுக்கு ரூபா 10.

இக்காணிகளைப்பற்றிய மேலதிகமான விபரம் சர்வேயர் ஜெனரல்துரைவர்களிடத்திலும், வீற்பவலின் கொத்தி சைப்பற்றி முல்லைத்தீவு ம.ஸ.தி.நீக்கு உதவி ஏசன்மவர்களிடத்திலும் கேட்டறிந்துகொள்ளலாம்.

மகோத்தமரவர்களினது கட்டணயின்படி:

எவெர்ட் இம் தூர்ன்,
இராசாங்க விதிநர்.

No 415, N. P.

Colonial Secretary's Office,
Colombo, May 23, 1903.

ON Wednesday, July 15, 1903, at 12 o'clock noon, the Assistant Government Agent for the Mullaitivu District will put up to auction, at his office in Vavuniya, the under-mentioned portions of Crown Land, on the terms authorized by Government.

Twenty-one allotments of land situated in Vavuniya north and south divisions of the Mullaitivu District of the Northern Province.

Lot.	Village.	Preliminary plan 2,717. Claimant—Crown. Name of Applicant.	Description.	Extent. A. R. P.
9615	Nochchikkulam	Katiramar Kasippillai	Village clearing	0 2 34
9618	Do.	do.	Native garden	0 0 24
9620	Karunkalikkulam	Preliminary plan 2,719. Vaityiyar Kantar	Village clearing	0 1 17
9640	Ilamarutankulam	Preliminary plan 2,723. Karuttan Sinnavan	Jungle	0 3 30
9641	Do.	Kantan Alesu	Village clearing	0 1 13
9643	Asikulam	Preliminary plan 2,724. Nakamani Kumarappan	Village clearing	0 1 24
9645	Malikai	Preliminary plan 2,725. Katiresu Paramu	Jungle	2 1 5
9649	Do.	do.	Waste	0 0 6
9654	Kontakkarankulam	Preliminary plan 2,728. Kanapatippillai Kanakasapai	Jungle	3 0 11
9800	Anaiviluntankulam	Preliminary plan 2,752. Meerasaibu Matarusaibu	Jungle	0 3 0
9801	Venkalacheddikulam	Preliminary plan 2,753. Rev. Father N. Perera, O.M.I.	Jungle	3 1 2
9803	Vakaikaddinaolukkulam	Preliminary plan 2,754. A. Mudaliyar Santampillai	Jungle	2 1 4
9806	Nalavarveppankulam	Preliminary plan 2,755. Rev. Father N. Perera, O.M.I.	Village clearing	0 3 25
9808	Kappachchi	Preliminary plan 2,756. Vairamuttu Sinnattampi	Jungle	8 2 30
9459	Iratperiyakulam	Preliminary plan 2,654. D. Kadirate	Paddy field	2 1 20
9619	Periyapuvrasankulam	Preliminary plan 2,718. Chinnappa	Waste	0 1 36
9621	Tuvaraneri	Preliminary plan 2,720. Kanapatippillai Sinnattampi	Village clearing	1 1 36
9624	Palaiyavadi	Preliminary plan 2,721. Vinasittampi Arumukam	Village clearing	1 3 17
9627	Do.	Velayutar Kanapatippillai	Native garden	0 0 17
9656	Parantan	Preliminary plan 2,729. Chankari Veluppillai	Jungle	1 3 25
9657	Matiamadu	Preliminary plan 2,730. Kantan Nanni	Jungle	2 3 12

Upset price,—Rs. 10 per acre.

Further information regarding these lands may be obtained from the Surveyor-General, and respecting the conditions of sale from the Assistant Government Agent, Mullaitivu.

By His Excellency's command,

EVERARD IM THURN,
Colonial Secretary.

No. 415, N. P.

கொலோனியல் சர்க்கிளத்தார் ஆபீசில்,
கொழும்பு, 1903 ம் ஆண்டு மே 23 ந் உ.

1903 ம் ஆண்டு ஜூன்மாதம் 15 ந் தேதி, வவுனியாவில் தன் ஆபீசில் வட மாகாணத்து முல்லைத்தீவு கவரணமேந்து உதவி ஏசுநற்வர்களால் இதனடியிற் சொல்லப்பட்டிருக்கிற முடிக்குரிய காணித்துண்டுகளை, அரசாட்சியாரால் உத்தரவு பண்ணப்பட்டிருக்கும் பொருத்தப்பிரகாரம் ஏவத்திற்குறி விடிகப்படும்.

21 காணித்துண்டுகள் வட மாகாணத்து முல்லைத்தீவு முஸ்திபத்தின வவுனிய வடக்குத் தெற்குப் பகுதிகளிலிருக்கின்றன.

பிளான இலக்கம் 2,717. உரித்தானி—முடி.

இல.	குறிச்சி.	கேள்விக்காரனின் பெயர்.	விபரம்.	விசாலம், ஏ. அ. ப.
9615	தொச்சிக்கொளம்	கதிராமர் காசிப்பிள்ளை	யாற்காடு	0 2 34
9618	ஷே.	ஷே.	தொட்டம்	0 0 24
9620	கருங்காவிக்குளம்	பிளான இலக்கம் 2,719. வயித்தியர் கந்தர்	யாற்காடு	0 1 17
9640	இளமருதங்குளம்	பிளான இலக்கம் 2,723. கறுத்தான சின்னவன	காடு	0 3 30
9641	ஷே.	கந்தன அலேசு	யாற்காடு	0 1 13
9643	ஆசிகுளம்	பிளான இலக்கம் 2,724. நாகமணி குமரப்பா	ஷே.	0 1 24

இல.	குறிச்சி.	கேள்விக்காரரின் பெயர்.	விபரம்.	வீசாலம். ஏ. ரூ. ப.
9645	மாளிகை	பிளான இலக்கம் 2,725. கதிரேசு பரமு	காடு	2 1 5
9649	ஷே	ஷே	வெறு நிலம்	0 0 6
9654	கொந்தக்காரன குளம்	பிளான இலக்கம் 2,728. கணபதிப்பிள்ளை கணகசபை	காடு	3 0 11
9800	ஆனைவீழூந்தான குளம்	பிளான இலக்கம் 2,752. பி. ம. தாறுசாய்பு	காடு	0 3 0
9801	வெங்கலச்செட்டி குளம்	பிளான இலக்கம் 2,753. நோ. பெரேரூச்சுவாமி	காடு	3 1 2
9803	வாகைக்கட்டின ஒலுக்குளம்	பிளான இலக்கம் 2,754. அ. மு. சந்தாம்பிள்ளை	காடு	2 1 4
9806	நளவாவேப்பம் குளம்	பிளான இலக்கம் 2,755. நோ. பெரேரூச்சுவாமி	யார்க்காடு	0 3 25
9808	கப்பாச்சி	பிளான இலக்கம் 2,756. வயிரமுத்து சினனத்தம்பி	காடு	8 2 30
9459	ஈழம்பெரிய குளம்	பிளான இலக்கம் 2,654. இ. கதிராத்தை	வயல்	2 1 20
9619	பெரிய பூவரசங்குளம்	பிளான இலக்கம் 2,718. சினனப்பர்	வெறுநிலம்	0 1 36
9621	துவரநெரி	பிளான இலக்கம் 2,720. கணபதிப்பிள்ளை சினனத்தம்பி	யார்க்காடு	1 1 36
9624	பண்டயவாடி	பிளான இலக்கம் 2,721. வினாத்தம்பி ஆறுமுகம்	ஷே	1 3 17
9627	ஷே	வேலாயுதர் கணபதிப்பிள்ளை	தோட்டம்	0 0 17
9656	பரந்தன	பிளான இலக்கம் 2,729. சங்கரி வேலுப்பிள்ளை	காடு	1 3 25
9657	மதியாமடு	பிளான இலக்கம் 2,730. கந்தன நனனி	காடு	2 3 12

தரிப்பு விவர ஏக்கர் ஒன்றுக்கு ரூபா 10.

இக்காணிக்கைப்பற்றிய மேலதிகமான விபரம் சர்வேயர் ஜெனரல்துறை அவர்களிடத்திலும் வீற்பனவின் கொந்தி சைப்பற்றி முல்லைத்தீவு டிஸ்திரிக்டு உதவி ஏசன்மத்துரை அவர்களிடத்திலும் கேட்டறிந்துகொள்ளலாம்.

மகோத்தமரவர்களினது கட்டணபின்படி,
எவெறட்டிம் தாரன்,
இராசாங்க விதிதர்.

No. 416, N. P.

Colonial Secretary's Office,
Colombo, May 23, 1903.

ON Wednesday, July 29, 1903, at 12 o'clock noon, the Assistant Government Agent for the Mullaitivu District will put up to auction, at his office in Mullaittivu, the under-mentioned portions of Crown Land, on the terms authorized by Government.

Twenty-eight allotments of land situated in the Maritime pattus and Vavuniya north division of the Mullaittivu District of the Northern Province.

Lot.	Village.	Preliminary plan 2,716. Claimant—Crown. Name of Applicant.	Description.	Extent. A. R. P.
9614	Kataliyarchamalankulam	Murukar Ponnar	Jungle	1 3 23
9658	Kulamurippu	Preliminary plan 2,731. Sanmukam Sinnar	Jungle	10 0 8
9659	Do.	Arumukam Kumaresu	do.	8 2 28
9660	Do.	Konar Katiramar	do.	7 3 13
9661	Do.	Kasiyar Chilampu and another	do.	3 0 8
9662	Do.	do.	do.	0 1 10
9663	Kakkuttoduvai	Preliminary plan 2,732. Konan Kasi	Open land	3 1 10
9664	Do.	do.	Jungle	4 1 0
9665	Do.	do.	Paddy field	0 1 4
9666	Do.	Nakan Kasi	Open land	4 2 28
9671	Mamulai	Preliminary plan 2,734. Veerakatti Kiddinan	Jungle	1 1 0
9674	Kumulamunai	Preliminary plan 2,736. Velayutar Tampaiya	Jungle	10 2 34
9675	Do.	M. Tiyakarajah	do.	6 1 32
9676	Kumulamunai	Preliminary plan 2,737. Marukar Arliwar and another	Jungle	2 1 14
9778	Nallatannitoduwai	Preliminary plan 2,745. Paikiri Kuppaikkandu	Open land	2 0 16
9779	Nallatannitoduwai	Preliminary plan 2,746. Ahamatulebbe Meerasaibu	Paddy field	3 0 25
9780	Do.	do.	Jungle	1 3 35
9781	Do.	Pettar Kuppar Marikayar	do.	3 2 27
9782	Do.	S. Tampikkandu	Paddy field	1 1 13
9783	Do.	Meerasaibu Pakoer	do.	2 2 10
9784	Do.	do.	do.	0 1 20
9785	Do.	do.	do.	1 0 20
9786	Do.	S. Tampikkandu	do.	3 0 23
9787	Do.	Pakiri Vapputturai	Jungle	4 0 0

Lot.	Village.	Name of Applicant.	Description.	Extent. A. R. P.
9788	Palamattalan	Preliminary plan 2,747. Nevis Mariyai	Paddy	5 0 22
9650	Alampil	Preliminary plan 2,726. Mudian Joachim and another	Jungle	1 0 28
9651	Do.	Marku Francis	do.	1 0 12
9837	Kokkuttoduvai	Preliminary plan 2,766. Murukar Sanmukam	do.	1 0 30

Upset price,—Rs. 10 per acre.

Further information regarding these lands may be obtained from the Surveyor-General, and respecting the conditions of sale from the Assistant Government Agent, Mullaittivu.

By His Excellency's command,
EVERARD IM THURN,
Colonial Secretary.

No. 416, N. P.

கொலோனியல் சர்க்குரித்தாரா ஆபீசில்,
கொழும்பு, 1903 ம் ஆண்டு வைகாசிமீ 23 ன் உ.

1903 ம் ஆண்டு ஆடிமாதம் 29 ன் தேதி, முல்லைத்தீவு மூலக்கமம் ஆபீசில் வடமாகாணத்து முல்லைத்தீவு கவற் றணமேற்று உதவி ஏசுநறவாகளால் இதனடியிற் சொல்லப்பட்டிருக்கிற முடிக்குரிய காணிகளின்கேள், அர சாட்சியாரால் உத்தரவுபண்ணப்பட்டிருக்கும் பொருத்தப்பிரகாரம் ஏலத்திற்குறி விற்கப்படும்.

28 காணிகளின்கேள், வட மாகாணத்து முல்லைத்தீவு டிஸ்கிரிமினேஷன் கரைதூறைப்பற்று வவுனியா வடக்குப் பகுதியிலிருக்கின்றது.

இல.	குறிச்சி.	பிளான் இலக்கம் 2,716. உரித்தாளி—முடி. கேள்விகாரரின் பெயர்.	வீவரம்.	எ. ரூ. ப.
9614	காதலியாசமனங்குளம்	முருகா பொனரை பிளான் இலக்கம் 2,731.	காடு	1 3 23
9658	கனாமுறிப்பு	சண்முகம் சின்னா	காடு	10 0 8
9659	ஓடி	ஆறுமுகம் குமரேசு	காடு	8 2 28
9660	ஓடி	கோனா கதிராமா	காடு	7 3 13
9661	ஓடி	காசியா சிலம்புவம் மறுபேரும்	காடு	3 0 8
9662	ஓடி	ஓடி	காடு	0 1 10
9663	கொக்குத்தொடுவாய்	பிளான் இலக்கம் 2,732. கோனன்காசி	வெளிநிலம்	3 1 10
9664	ஓடி	ஓடி	காடு	4 1 0
9665	ஓடி	ஓடி	வயல்	0 1 4
9666	ஓடி	நாகன்காசி	வெளிநிலம்	4 2 28
9671	மாமுலை	பிளான் இலக்கம் 2,734. வீரகத்தி கிடமினன்	காடு	1 1 0
9674	குமுளமுனை	பிளான் இலக்கம் 2,736. வேலாயுதா தம்பையா	காடு	10 2 34
9675	ஓடி	மா. தியாகராசா	காடு	6 1 32
9676	ஓடி	பிளான் இலக்கம் 2,737. முருகா ஆளவாரும் மறுபேரும்	காடு	2 1 14
9778	நல்லத்தண்ணித் தொடுவாய்	பிளான் இலக்கம் 2,745. புகாரி குப்பைக்கண்டு	வெளிநிலம்	2 0 16
9779	ஓடி	பிளான் இலக்கம் 2,746. அகமது வெல்வை மீராசாய்பு	வயல்	3 0 25
9780	ஓடி	ஓடி	காடு	1 3 35
9781	ஓடி	பெத்தாக்கப்புகாயர்	காடு	3 2 27
9782	ஓடி	சே. தம்பிக்கண்டு	வயல்	1 1 13
9783	ஓடி	மீராசாய்பு பக்கீர்	வயல்	2 2 10
9784	ஓடி	ஓடி	வயல்	0 1 20
9785	ஓடி	ஓடி	வயல்	1 0 20
9786	ஓடி	சே. தம்பிக்கண்டு	வயல்	3 0 23
9787	ஓடி	புகாரி வாப்புத்தரை	காடு	4 0 0
9788	பனமாதலன்	பிளான் இலக்கம் 2,747. நேவில மரியான்	வயல்	5 0 22
9650	அனம்பில்	பிளான் இலக்கம் 2,726. முடியான சுவரீனும் மறு		
9651	ஓடி	பேரும் மாற்குபிறஞ்சில்	காடு	1 0 28
9837	கொக்குத்தொடுவாய்	பிளான் இலக்கம் 2,766. முருகாசன் முகம்	காடு	1 0 12
			காடு	1 0 30

தரிப்பு வீலை ஏக்கரொன்றாக குபா பத்து.
இக்காணிகளைப்பற்றிய மேலதிகமான விபரம் சர்வேயர் ஜெனரல்துரை அவர்களிடத்திலும் விற்பன விள கொந்திசைப்பற்றி முல்லைத்தீவு டிஸ்கிரிமினேஷன் உதவி ஏசுநறத்தரை அவர்களிடத்திலும் கேட அறிந் துக்கொள்ளலாம்.

மகோத்தமரவர்களினது கட்டணியின்படி,
இவென்ட் இம் தூர்ன்,
இராசாங்க லிசிடர்.

LAND SALES IN THE SOUTHERN PROVINCE.

No. 1,381, s. P.

Colonial Secretary's Office,
Colombo, May 15, 1903.

ON Wednesday, July 8, 1903, at 12 noon, the Assistant Government Agent for the Matara District will put up for sale or settlement, at Kamburupitiya resthouse, the under-mentioned portions of Crown Land, on the terms authorized by Government.

Fifteen allotments of land situated in the Kandaboda pattu division of the Matara District of the Southern Province.

Lot.	Name of Land.	Block survey preliminary plan 93.		Description.	Extent.		
		Situation.			A.	R.	P.
1	Nahagodawatta	Mudaligedara		Cocoanut garden	1	2	35
3	Dangwatta, &c.	do.		do.	2	1	35
3a	Do.	do.		do.	1	0	19
4	Mudalagedarawela	do.		Paddy	16	0	20
4a	Do.	do.		do.	0	2	20
4b	Do.	do.		do.	0	0	26
5	Ratugedarawatta, &c.	do.		Cocoanut garden	21	1	10
5a	Do.	do.		do.	1	2	17
5b	Do.	do.		do.	4	0	18
6	Dangwattehana	do.		Tea	0	1	18
7	Do.	do.		Chena	0	3	6
7a	Do.	do.		do.	0	3	0
8	Panikagewatta	do.		Citronella	3	2	30
9	Bokuamunelledeniyakumbura	do.		Paddy	0	2	11
10	Panikkiyawatta	do.		Cocoanut garden	1	1	1

Upset price,—Rs. 10 to Rs. 100 an acre, according to the nature of the land

Further information respecting these lands may be obtained from the Surveyor-General, and respecting the conditions of sale from the Assistant Government Agent, Matara.

By His Excellency's command,
EVERARD IM THURN,
Colonial Secretary.

No. 1,381, s. P.

වර්ෂ 1903 ක්වූ මැයි මස 15 වෙනි දින කොළඹ මහසෙනෙවිවරයාගේ කමන්ඩෝවරුන්ගේ දඹ.

දකුණු දිසාවේ මාතර පලාතේ උපළුපත්කරුන්ගේ විසින් මෙහි පහත සඳහන්වන ආණ්ඩුව සත්කම ඉඩම් ආණ්ඩුවේ නියෝගවල ප්‍රකාරයට වර්ෂ 1903 ක්වූ ජූලි මස 3 වෙනි දිනවූ බදුද දවල් 120 කවූ රූපිත භාතාගමේදී වෙන්දේසිකර විකුණුවට නොහොත් අයිතිකම් මේරුදෙන්නට හෙදෙන්නවා ඇත.

දකුණු දිසාවේ මාතර පලාතේ කන්දබඩපත්තුවේ කොට්ඨාසයේ පිහිටා තිබෙන බිම්කැබලි 15ක්. සිතියම 93.

නො.	ඉඩමේ නම.	තිබෙන ආභාගය.	අත්දම.	ඉ. රූ. ප.
1	නගගොඩවත්ත	මුදලිගෙදර	පොල්වත්ත	1 2 35
3	දංවත්ත	එම	එම	2 1 37
3 a	එම	එම	එම	1 0 19
4	මුදලාගෙදරවෙල	එම	එම	16 0 20
4 a	එම	එම	එම	0 2 20
4 b	එම	එම	එම	0 0 26
5	රතුගෙදරවත්ත	එම	පොල්වත්ත	21 1 10
5 a	එම	එම	එම	1 2 17
5 b	එම	එම	එම	4 0 18
6	දංවත්තේහෙත	එම	හේ	0 1 18
7	එම	එම	හේත	0 3 6
7a	එම	එම	එම	0 3 0
8	පතික්කාහේවත්ත	එම	පැහිරි	3 2 30
9	මොකුආමුල්ලේදෙතියේ කුඹුර	එම	එම	0 2 11
10	පතික්කිතාවත්ත	එම	පොල්වත්ත	1 1 1

කක්කේරු මල අක්කරයක් රූපිල 10෦ ක් සිට රූපිල 100 දක්වා ඉඩමේ කැපිව.

මෙම ඉඩම් කැණ මැහිදුර කාරණා සර්වේදර්ෂකරුන්ගේ නියෝගයන්ද, විකිනීමේ කොන්දේසි ය. ණ මාතර උපළුපත්කරුන්ගේ නියෝගයන්ද සඳහන්ව පූවුව.

මාතර උතුරු මහත්මයාගේ ආණ්ඩුවේ,
එවරුරි ඉම් කරුන්,
මහසෙනෙවිවරයාගේ එම.

No. 1,382, s. p.

Colonial Secretary's Office,
Colombo, May 18, 1903.

ON Friday, July 10, 1903, at 12 noon, the Government Agent for the Southern Province will put up to auction, at his office in Galle, the under-mentioned portions of Crown Land, on the terms authorized by Government.

Fifty-three allotments of land situated in the Talpe and Hinidum divisions of the Galle District of the Southern Province.

Preliminary plan 1,225.—Uluwiti in Hiyare, Talpe pattu.

Applicant—Nil.

Lot.	Name of Land.	Name of Claimant.	Description.	Extent.		Upset Price
				A.	R. P.	per Acre. Rs.
9676	Kekilagala-addarakumbura	—	Field	1	2 30	10
9677	Do.	—	do.	0	2 19	10
9678	Galgodakumbura	—	Land fit for paddy	2	3 12	10
Preliminary plan 1,285.—Udubettawa, Talpe pattu.						
Applicant—Nil.						
10252	Pedimellekele	—	Jungle	1	0 27	10
10253	Do.	—	do.	5	1 22	10
10254	Do.	—	do.	2	1 26	10
Q 585	Kudathesaykumburadeniya	Godawatteliyanage Urudias	Owita	0	0 19	10
Applicant—Talapitiyage Endris.						
10272	Meemanagodellaudumulle	—	Land fit for paddy	0	3 4	10
10274	Do.	—	Owita	0	1 14	10
Applicant—Talapitiyage Abaram and others.						
10275	Helembalawa-addaraowita	—	Owita	0	1 5	10
Preliminary plan 5,075.—Beranagoda, Talpe pattu.						
Applicant—Nil.						
10763	Millagahaliyadda-addaragoda	—	Chena	0	2 38	10
10764	Do.	—	do.	0	3 2	10
10765	Do.	—	do.	0	3 11	10
10766	Do.	—	do.	0	3 25	10
Preliminary plan 5,358.—Hiyare, Talpe pattu.						
Applicant—Nil.						
11854	Mukalanehena	—	Cleared land	0	1 14	10
11855	Mukalanehenadeniya	—	Deniya	0	0 10	10
Preliminary plan 5,182.—Pilane, Talpe pattu.						
Applicant—Nil.						
11090	Kerenketiyabedda	—	Jungle	1	1 33	100
11091	Amukotukanda	—	do.	2	1 32	10
A 576	Amukotuwatta	—	Jungle and owita	0	0 26	10
11092	Kerenketiyabedda	—	Jungle	1	0 20	100
11093	Do.	—	do.	1	3 36	100
11094	Do.	—	do.	1	0 9	100
Preliminary plan 5,842.—Pilane, Talpe pattu.						
Applicant—Nil.						
14337	Amukauathagoda	—	Jungle	5	2 30	200
Preliminary plan 2,659.—Kombala, Talpe pattu.						
Applicant—M. Koralage Matheshami.						
4997	Koraluhenabedde	—	Jungle	2	1 6	10
S 258	Kandageowita	Liyenege Bastiyan	Owita	0	0 32	10
Preliminary plan 5,646.—Atanikita, Talpe pattu.						
Applicant—Nil.						
13483	Teniyekele	Kariyewasan Patirenege Hendrick	Land recently cleared	1	2 36	10
13484	Do.	do.	do.	0	0 18	10
13485	Do.	do.	do.	0	0 16	10
Preliminary plan 5,625.—Kombala, Talpe pattu.						
Applicant—Nil.						
13420	Erenwellagoda	Talagaswattege Lewis	Owita	0	0 37	10
Preliminary plan 2,595.—Malalagodapitiya, Talpe pattu.						
Applicant—Babanis de Silva.						
4786	Goonetepella	—	Jungle	1	1 33	200
4786 $\frac{1}{4}$	Galketiyabedda	—	do.	1	3 0	200
4786 $\frac{1}{2}$	Higgahawatta	Bogahawattege Juwan	Garden	0	0 18	10
4786 $\frac{3}{4}$	Do.	do.	do.	0	0 18	10
Preliminary plan 6,250.—Kottowa, Talpe pattu.						
Applicant—K. Endris.						
16441	Battelendagoda	—	Jungle	2	3 14	100
Preliminary plan 5,550.—Howpe, Talpe pattu.						
Applicant—Nil.						
13182	Dekandegoda	Boderegamage Suwaris and others	Low jungle	0	0 34	10
13185	Do.	Boderegamage Suwaris	do.	0	1 6	10
13187	Do.	do.	Garden	0	0 10	10

Lot.	Name of Land.	Name of Claimant.	Description.	Extent. A. R. P.	Upset Price per Acre. Rs.
Preliminary plan 5,105.—Magedara, Talpe pattu.					
Applicant.—Nil.					
W 751	Kahahena	W. Hakuruge Thomisa	Chena	0 2 8	10
X 751	Do.	do.	Garden	0 3 17	10
Preliminary plan 2,590.—Panangala, Hinidum pattu.					
Applicant.—Nil.					
4711	Kohuwandolahena	—	Forest and chena	1 1 23	250
4712	Do.	—	do.	1 2 34	250
4713	Do.	—	do.	0 1 3	250
4715	Do.	—	do.	0 2 33	250
4716	Do.	—	do.	0 1 21	250
4717	Do.	—	do.	0 3 4	250
4718	Do.	—	do.	0 1 8	250
4720	Do.	—	do.	0 2 29	250
4721	Do.	—	do.	0 2 19	250
4722	Do.	—	do.	0 2 24	250
4723	Do.	—	do.	1 1 22	250
4724	Do.	—	do.	1 0 38	250
4725	Do.	—	do.	0 3 9	250
4726	Do.	—	do.	0 1 37	250

Lots 11,090, 11,092, 11,093, 11,094, 14,337, 4,786, 4,786½, 16,441, 4,711 to 4,726 are supposed to contain plumbago. They are advertised with mining rights.

Any persons considering that they have any claims to these lands are hereby noticed to produce evidence of their title before the Government Agent on the day of sale.

Further information respecting these lands may be obtained from the Surveyor-General, and respecting the conditions of sale from the Government Agent, Galle.

By His Excellency's command,
EVERARD IM THURN,
Colonial Secretary.

No. 1,382, S. P.

වම් 1903 ක්වු මැසි මස 18 වෙනි දින කොළඹ
මහසෙනෙට්ටාගේ කන්තෝරුවේදී.

දකුණු දිසාවේ මහජනතලාපනායකයන්ගේ විසින් මෙහි පහත සඳහන්වන ආණ්ඩුව සන්තක ඉඩම් ආණ්ඩුවේ නියෝගවලට ප්‍රකාරයට වම් 1903 ක්වු ජූලි මස 10 වෙනි දින ක්වු සිකුරුද දවල් 12ට ගාඵ කව්වේරියේදී වෙන් දේසිකර විකුණනට සහ ජීවත්වන දෙයට යෙදෙනවා ඇත.

දකුණු දිසාවේ ගඵ පලයේ හල්පේ සහ සිතිවුරුපත්තුවේ කොට්ඨාසවල පිහිටා තිබෙන බිම්කැබලි 53.

සිතියම 1,225. සියාරතියවන උඵව්ව. හල්පේපත්තුව. මෙම ඉඩම්වලට ඉල්ඵම්කාරයෙක් නැත.

නො.	ඉඩමේ නම.	අයිතිකම කියන්නා.	අන්දම.	මගන. අ. රු. ප.	මගන. රු.
9676	කෙකිලගලඅද්දරකුමුර	—	කුමුර	1 2 30	10
9677	ඵම	—	ඵම	0 2 19	10
9678	හල්කොඩකුමුර	—	කුමුරකට සැහෙන ඉඩම	2 3 12	10
සිතියම 1,285. උඩුබෙන්තව. හල්පේපත්තුව.					
10252	පෙදීමල්ලකැලේ	—	කැලේ	1 0 27	10
10253	ඵම	—	ඵම	5 1 22	10
10254	ඵම	—	ඵම	2 1 26	10
Q 585	කුඩාකෙස්සකුමුරදෙහිය ගොඩවත්තලියනගේ උරුදියස්	—	බිව්ව	0 0 19	10
ඉල්ඵම්කාරයා—නලපිටියගේ ඵන්දිරස්.					
10272	මහගොඩැල්ලඋඩුමුල්ල	—	කුමුරකට සැහෙන ඉඩම	0 3 4	10
10274	ඵම	—	බිව්ව	0 1 14	10
ඉල්ඵම්කාරයා—නලපිටියගේ අබරම සහ වෙන අය.					
10275	ගෙලම්බලමඅද්දර බිව්ව	—	ඵම	0 1 5	10
සිතියම 5,075. බෙරතාගොඩ හල්පේපත්තුව. මෙම ඉඩම්වලට ඉල්ඵම්කාරයෙක් නැත.					
10763	මල්ලගලද්දඅද්දර ගොඩ	—	හේන	0 2 38	10
10764	ඵම	—	ඵම	0 3 2	10
10765	ඵම	—	ඵම	0 3 11	10
10766	ඵම	—	ඵම	0 3 25	10
සිතියම 5,358. සියාරේ හල්පේපත්තුව.					
11854	මුකලානගේන	—	ඵලිකරපු ඉඩම	0 1 14	10
11855	මුකලානගේනදෙහිය	—	දෙහිය	0 0 10	10
සිතියම 5,182. පිලාන හල්පේපත්තුව.					
11090	කැරුන්කැට්ටාඩ්ද	—	කැලේ	1 1 33	100
11091	අමුකොටුකන්ද	—	ඵම	2 1 32	10
A 576	අමුකොටුවත්ත	—	ඵම සහ බිව්ව	0 0 26	10
11092	කැරුන්කැට්ටාඩ්ද	—	කැලේ	1 0 20	100
11093	ඵම	—	ඵම	1 3 36	100
11094	ඵම	—	ඵම	1 0 9	100

නො.	ඉඩමේ නම.	අයිතිකම් කියවියා.	අන්දම.	පවත්ගත්ත	
				මහත. ගණන.	රු.
		සිතියම 5,842. පිලාන, හල්පේපත්තු.			
14337	අවුකකතොඩ	—	කැලේ	5	2 30 200
14997	සිතියම 2,659. කොම්බල, හල්පේපත්තු.	ඉල්ලුම්කාරයා—ඇම්. කොරලයේ මහෙස්ගාමි.	එම	2	1 6 10
S 258	කෝරළුගොඩ	—	එම	0	0 32 10
	සිතියම 5,646. අතනිකිත්ත, හල්පේපත්තු.	මෙම ඉඩමවලට ඉල්ලුම්කාරයෙක් නැත.	එම	1	2 36 10
13483	ගෙඩියකැලේ	කාරිකවසන් පතිරයේ ගෙන්දිරික්	එම	1	2 36 10
13484	එම	එම	එම	0	0 18 10
13485	එම	එම	එම	0	0 16 10
		සිතියම 5,625. කොම්බල, හල්පේපත්තු.			
13420	එරතවෙල්ලොගොඩ	හලකස්වත්තගේ එවිස්	එම	0	0 37 10
	සිතියම 2,595. මල්ලොගොඩපිටිය, හල්පේපත්තු.	ඉල්ලුම්කාරයා—බඩානිස් ද. සිල්වා.			
4786	ඉහතින්	—	කැලේ	1	1 33 200
		මෙම ඉඩමවලට ඉල්ලුම්කාරයෙක් නැත.			
4786½	ගල්කැපිගොඩ	—	කැලේ	1	3 0 200
4786¾	ගින්නගොඩ	බොහොමස්ගේ ජුවන්	එම	0	0 18 10
4786⅞	එම	එම	එම	0	0 18 10
		සිතියම 6,250. කොම්බල, හල්පේපත්තු.			
16441	බලිලගොඩ	—	කැලේ	2	3 14 100
	සිතියම 5,550. හවුළු, හල්පේපත්තු.	මෙම ඉඩමවලට ඉල්ලුම්කාරයෙක් නැත.			
13182	දෙකේදොගොඩ	බොදරගමගේ සුවාරිස් සහ			
		වෙන අය	කැලේ	0	0 34 10
13185	එම	බොදරගමගේ සුවාරිස්	එම	0	1 6 10
13187	එම	එම	වත්ත	0	0 10 10
		සිතියම 5,105. මාගෙදර, හල්පේපත්තු.			
W751	කහගෙදර	බිඳිලි. හකුරුගේ නොමිසා	වත්ත	0	2 8 10
X 751	එම	එම	වත්ත	0	3 17 10
		සිතියම 2,590. එකත්තල, හිනිදුම්පත්තු.			
4711	කොහුවත්තදොගොඩ	—	කැලේ සහ මුක		
			ලාන	1	1 23 250
4712	එම	—	එම	1	2 34 250
4713	එම	—	එම	0	1 3 250
4715	එම	—	එම	0	2 33 250
4716	එම	—	එම	0	1 21 250
4717	එම	—	එම	0	3 4 250
4718	එම	—	එම	0	1 8 250
4720	එම	—	එම	0	2 29 250
4721	එම	—	එම	0	2 19 250
4722	එම	—	එම	0	2 24 250
4723	එම	—	එම	1	1 22 250
4724	එම	—	එම	1	0 38 250
4725	එම	—	එම	0	3 9 250
4726	එම	—	එම	0	1 37 250

නො.මමර 11090, 11092, 11093, 11094, 14337, 4786, 4786½, 16441, 4711 සිට 4726 කැබලිවල මිනිස් නිවෙහලාය කියා කල්පනාකර තිබේ. මේවා විකුණන්නේ මහරජ ගාර්ගන්ඩ බලේ ඇතුළයි.

මෙම ඉඩම් කැබලිවලට අයිතිවාසිකම් කියා සිටිය යම් අයෙක් ඇත්නම් ඔහු විසින් මෙම විකිනීමේ දිනේදී ඊට අයිතිවාසිකම් කියා තිබෙන ඔප්පු යොදා දෙනු ලබන මහරජ ගාර්ගන්ඩ බලේ පවත්වා සිටින්නා වෙත.

මෙම ඉඩම් ගැණ වැඩිදුර කාරණා සර්වේචර්පකරුල්ලක්කාන්සේගෙන්ද, විකිනීමේ කොන්දේසි ගැණ වැඩිදුර කාරණා දකුණුපලාගේ එපත්තලක්කාන්සේගෙන්ද දැනගත්ව පුළුවන.

ගරුකර උතුමානත්තන්සේගේ ආඥාවලට,
එවරුර්ඪි ඉම් නර්ත්,
මහසෙක්කාරිස් මහත.

No. 1,383, S. P. Colonial Secretary's Office, Colombo, May 18, 1903.

ON Monday, July 6, 1903, at 1 o'clock P.M., the Assistant Government Agent for the Matara District will put up for sale or settlement, at Public Works Department bungalow, Hulandawa, the under-mentioned portions of Crown Land, on the terms authorized by Government.

Twenty-four allotments of land situated in the Morawak korale division of the Matara District of the Southern Province.

Block survey preliminary plan 15.

Lot.	Name of Land.	Situation.	Description.	Extent.	
				A. R. P.	
2	Puwakwatta	Hewowita	Garden	6	3 33
4	Mahawitanagewatta or Aralugaha-hena	do.	Citronella	4	2 8
7½	Hettigewatta Mahawitanawatta	do.	Gardens	12	0 2

Lot.	Name of Land.	Situation.	Description.	Extent.		
				A.	R.	P.
16	Sapugahakoratuwa	Hewowita	Garden	0	2	2
17	Waga-acharigewatta	do.	Citronella	13	0	17
18	Pelawatta	do.	Garden	3	3	13
20	Paragahatunuwatta	do.	Citronella	0	2	13
26	Nepunachcharigewatta Pallawatta	do.	Gardens	3	0	7
Block survey preliminary plan 8.						
10a	Kowilagoda	Kaduruwana	Citronella	0	3	5
16a	Do.	do.	Chena	1	0	35
12a	Kowilagodadeniya	do.	Deniya	2	2	30
12b	Do.	do.	Paddy field	0	3	5
16	Kowilagodahena	do.	Chena	6	1	22
16b	Kowilagodadeniya	do.	Paddy field	0	0	10
18	Kowilagodahena	do.	Chena	15	1	32
18a	Kowilagodadeniya	do.	Paddy field	0	0	18
66a½	Kajjigahadeniya	do.	do.	1	0	0
66	Madilledeniya	do.	do.	10	1	6
8b	Balladumulla	do.	Citronella	0	0	35
8b²	Do.	do.	Cocoanut garden	0	0	30
76a	Bemmagawadeniya	do.	Citronella	0	0	13
77	Do.	do.	do.	0	0	10
78	Denettaowita	do.	Cocoanut garden	0	0	20
76a²	Bemmagawadeniya	do.	do.	0	0	37
Block survey preliminary plan 9.						
16	Alutwatta <i>alias</i> Pelwadiyawatta	Alapaladeniya	Cocoanut garden	16	0	30

Upset price,—from Rs. 10 to Rs. 100 an acre, according to the nature of the land.

Further information respecting these lands may be obtained from the Surveyor-General, and respecting the conditions of sale from the Assistant Government Agent, Matara.

By His Excellency's command,
 EVERARD IM THURN,
 Colonial Secretary.

No. 1,383, S. P.

වර්ෂ 1903 ක්වූ මැයි මස 18 වෙනි දින කොළඹ

මහසෙනෙකාරීන්ගේ නායකත්වයෙන් කන්තෝරුවෙහිදී.

දකුණු දිසාවේ මාතර පලාතේ උපවිජයකරුන්ගේ විසින් මෙහි පහත සඳහන්වූ ආණ්ඩුව සහිතකරුණු ඉඩම් ආණ්ඩුවේ නියෝගවලට ප්‍රකාරයට වර්ෂ 1903 ක්වූ ජූලි මස 6 වෙනි දිනට සඳුදා දවල් 1 වන ඉලක්කයේ ඉස්කරු බන්ධනුවෙහි වෙන්දේසිකර විකුණනු වන බොහෝ අයිතිකම් මිලදෙනුට යොදා ගැනේ.

දකුණු දිසාවේ මාතර පලාතේ මොරවත්තෝරලේ කොට්ඨාසයේ පිහිටා තිබෙන බිම්කැබලි 24ක්.

කැබලි මැනීම වුල් සිතියම 15.

නො.	ඉඩමේ නම.	හමි.	අත්දම.	මහස.
				අ. ර. ප.
2	පුවක්වත්ත	කැවුම්විට	වත්ත	6 3 33
4	මහවිදුනේගේවත්ත නොහොත් අරංඹහමේත	එම	පැහිරි	4 2 8
7½	කෙළිවිඳේවත්ත මහවිතානේ වත්ත	එම	වත්ත	12 0 2
16	සපුහකකොටුව	එම	එම	0 2 2
17	මහඅවිඳේවත්ත	එම	පැහිරි	13 0 17
18	පැලවත්ත	එම	වත්ත	3 3 12
20	පරහතකැත්තේවත්ත	එම	පැහිරි	0 2 13
26	කෙසුනාමාරිගේවත්ත පැල වත්ත	එම	වත්ත	3 0 7
කැබලි මැනීම වුල් සිතියම 8.				
10a	කෝවිලාගොඩ	කපුරුවාන	පැහිරි	0 3 5
16a	එම	එම	හේන	1 0 35
12a	කෝවිලාගොඩදෙණිය	එම	දෙණිය	2 2 30
12b	එම	එම	කුඹුර	0 3 5
16	කෝවිලාගොඩහේන	එම	හේන	6 1 22
16b	කෝවිලාගොඩදෙණිය	එම	කුඹුර	0 0 10
18	කෝවිලාගොඩහේන	එම	හේන	15 1 32
18a	කෝවිලාගොඩදෙණිය	එම	කුඹුර	0 0 18
66a½	කපුරුවානදෙණිය	එම	එම	1 0 0
66	මදිලලොදෙණිය	එම	එම	10 1 6
8b	බල්ලාදමුල්ල	එම	පැහිරි	0 0 35
8b2	එම	එම	පොල්වත්ත	0 0 30
76a	බැම්බනාවාහේන	එම	පැහිරි	0 0 13
77a2	එම	එම	පොල්වත්ත	0 0 37
77	එම	එම	පැහිරි	0 0 10
78	දෙහැත්තම්බිට	එම	පොල්වත්ත	0 0 20

නො.	ඉඩමේ නම.	කම.	අක්ෂර.	මහත. අ. රු. ප.
16	අළුත්වත්ත නොහොත් පැල් වසිකාවත්ත	අලුපලාදෙතිස	පොල්වත්ත	16 0 30
<p>කන්සේරු වවිනාකම අක්කරයක් රූපියල් 10යේ සිට රූපියල් 100 දක්වා ඉඩමේ හැරියවිම.</p> <p>මෙම ඉඩම හැරූ වැසිදුර කාරනා සර්වේයර්ස්කල්ලන්තාත්සේනෙත්ද, විකිනිමේ කොන්දේසිය හැරූ මාතර උපවිජයකලන්තාත්සේනෙත්ද දනගත්වි හැකිවේ.</p> <p>ගරුකර උතුමානවතක්සේනේ ආඥාවලෙස, එවරුර්ඛි ඉම කරන්, මහසෙනෙකාරිස් වමහ.</p>				

No. 1,384, s. p.

Colonial Secretary's Office,
Colombo, May 18, 1903.

ON Tuesday, June 30, 1903, at 12 noon, the Government Agent for the Southern Province will put to auction, at his office in Galle, the under-mentioned portions of Crown Land, on the terms authorized by Government.

Fifty-one allotments of land situated in the Gangaboda and Talpe pattu divisions of the Galle District of the Southern Province.

Preliminary plan 3,538.—Etkandure Deviture, Gangaboda pattu.

Applicant—Nil.

Lot.	Name of Land.	Name of Claimant.	Description.	Extent. A. R. P.	Upset Price per Acre. Rs.
8472	Pullimalla-adandemegoda-bedde	—	Open land interspersed with trees	0 3 1	100
8473	Do.	—	do.	0 3 26	100
8474	Do.	—	do.	0 3 19	100
8475	Do.	—	do.	0 3 36	100
8476	Do.	—	do.	0 3 35	100
8477	Do.	—	Jungle	0 3 16	100
8478	Do.	—	Open land interspersed with trees	0 3 1	100
8479	Do.	—	do.	0 3 16	100
8480	Do.	—	do.	0 3 24	100
8481	Do.	—	do.	0 3 28	100
8482	Do.	—	do.	0 3 10	100
8483	Do.	—	do.	0 3 22	100
8484	Do.	—	do.	0 3 35	100
8485	Do.	—	Jungle	1 0 30	100
8486	Do.	—	do.	1 0 28	100
8487	Do.	—	Open land interspersed with trees	1 2 13	100
8488	Do.	—	do.	0 3 38	100
8489	Do.	—	do.	2 0 0	100

Preliminary plan 5,126.—Ampegama, Gangaboda pattu.

Applicant—Nil.

10862	Mananahena	—	Jungle	15 1 28	200
10864	Do.	Dinamullekankanange Gabriel	Garden	0 0 8	200
10865	Do.	—	Cleared land	0 1 16	15

Preliminary plan 6,399.—Keredewala, Gangaboda pattu.

Applicant—T. G. Bandappu.

17103	Pahalamadolduwagoda-watta	Telikada Palliyeguruge Bandappu	Garden	0 1 36	20
17104	Do.	—	Part jungle, part open land	0 2 19	20
P 555	Do.	Don Odiris Dias Wickramanayaka	Garden	0 0 12	20

Preliminary plan 5,051.—Diviture, Gangaboda pattu.

Applicant—Nil.

10681	Horawahalleowita	Gurusinarachchige Mathes	Owita	0 2 37	50
-------	------------------	--------------------------	-------	--------	----

Preliminary plan 5,204.—Diviture, Gangaboda pattu.

Applicant—Nil.

11186	Kirillakekulaneowita	—	Deniya	0 0 12	100
-------	----------------------	---	--------	--------	-----

Preliminary plan 1,728.—Munadeniya, Talpe pattu.

Applicant—Nil.

S 104	Amuhenadeniya	—	Field	0 2 15	48
T 104	Batta-attawela	—	do.	0 1 4	32

Preliminary plan 2,374.—Imaduwa, Talpe pattu.

Applicant—Dehigodagama Philippu.

3704	Usanpitiyagoda	—	Jungle	1 1 36	20
------	----------------	---	--------	--------	----

Preliminary plan 3,949.—Tellem bure, Talpe pattu.

Applicant—Nil.

9884	Wisihaulhena	—	Jungle	3 2 31	50
9885	Do.	—	do.	3 2 5	50
9886	Do.	—	do.	2 0 5	50

Applicant—T. V. Adrian de Silva.

9887	Illukokanda	—	Jungle	3 3 38	50
------	-------------	---	--------	--------	----

Lot.	Name of Land.	Name of Claimant.	Description.	Extent. A. R. P.	Upset Price per Acre. Rs.
		Applicant—Nil.			
9888	Wisihaulhenadeniya	—	Deniya	0 3 0	50
9889	Wisihaulhena	—	Jungle	1 2 10	50
9890	Annasigalahena	—	do.	2 1 17	50
9891	Do.	—	do.	2 3 24	50
9892	Do.	—	do.	2 1 20	50
9893	Do.	—	do.	2 1 16	50
Preliminary plan 6,476.—Karagoda, Talpe pattu. Applicant—A. D. Theodoris.					
17377	Millahumbaskanatta	—	Jungle	0 2 24	10
17378	Millahumbaskanattewatta	Ahangama Vitanage Theodoris	Garden	0 1 8	10
		Applicant—Nil.			
17379	Millahumbaskanatte	Ahangama Vitanage Theodoris	Cleared land	0 0 17	10
Preliminary plan 2,583.—Kodagoda, Talpe pattu. Applicant—Nil.					
C 256	Gallegodawatta	Kokmaduwe Vitanage Carolis and others	Garden	1 2 24	30
		Horadugoda.			
D 256	Pattiyawatta	Ronadurage Siman and others	Garden	1 0 38	20
E 256	Do.	Ranadurage Hinniappu and others	do.	0 1 28	10
		Situation—Bihiwala.			
F 256	Managewatta	Heirs of Manage Lewis and others	Garden	5 0 8	100
		Kodagoda.			
G 256	Godagamawatta	Don Cornelis Dissanayaka	Garden	3 2 29	75
H 256	Do.	do.	do.	0 1 5	50
I 256	Hettigewatta	Hettige Balahamy and others	do.	3 3 18	80
J 256	Migamuwewatta	Migamuwege Juan and others	do.	3 0 26	60
K 256	Badahalgodawatta	Kananka Manage Aberan and others	do.	4 2 35	95

Lots 8,472 to 8,489, 10,862, 10,864, 10,681, 11,856, 9,884 to 9,893 are supposed to contain plumbago. They are advertised with mining rights.

Any persons considering that they have any claims to these lands are hereby noticed to produce evidence of their title before the Government Agent on the day of sale.

Further information respecting these lands may be obtained from the Surveyor-General, and respecting the conditions of sale from the Government Agent, Galle.

By His Excellency's command,

EVERARD IM THURN,
Colonial Secretary.

No. 1,384, S. P.

වර්ෂ 1903 ජූනි මාසි මස 18 වෙනි දින කොළඹ

මහලොහුකාරියාගේ කන්තෝරුවේදිය.

දකුණු දිසාවේ වගේපත්තලකන්තෝරුවේ විසින් මෙහි පහත සඳහන්වන ආරක්ෂිත සත්කම ඉඩම් ආරක්ෂිතව තිබේ. මෙම ඉඩම් වල ප්‍රකාරයට වර්ෂ 1903 ජූනි මස 30 වෙනි දිනදී අගතරුවාද දවල් 12ට ගාල්ලේ කවිචේරියේදී වෙන්දේසි කර විකුණන්නට සහ තීන්දුකරදෙන්නට යෙදෙනවා ඇත.

දකුණු දිසාවේ ගාම්පලාගේ ගඟබොඩ සහ තල්පේපත්තල කොට්ඨාසයේ පිහිටා තිබෙන බිම්කැබලි 51.

සිතියම 3,538. ඇත්කඳුර, දිවිතුර, ගඟබොඩපත්තල. මෙම ඉඩම්වලට ඉල්ලුම්කාරයෙක් නැත.

නො.	ඉඩමේ නම.	අයිතිකම් කිසිත්ත.	අන්දම.	ඉහත. ගණක. අ. රු. ප. රු.
8472	පුල්ලිමල්ලප්පත්තල ගොඩබෑද්ද	—	බුබුබිම	0 3 1 100
8473	එම	—	එම	0 3 26 100
8474	එම	—	එම	0 3 19 100
8475	එම	—	එම	0 3 36 100
8476	එම	—	එම	0 3 35 100
8477	එම	—	කැලේ	0 3 16 100
8478	එම	—	බුබුබිම	0 3 1 100
8479	එම	—	එම	0 3 16 100
8480	එම	—	එම	0 3 24 100
8481	එම	—	එම	0 3 28 100
8482	එම	—	එම	0 3 10 100
8483	එම	—	එම	0 3 22 100
8484	එම	—	එම	0 3 35 100
8485	එම	—	කැලේ	1 0 30 100
8486	එම	—	එම	1 0 28 100
8487	එම	—	බුබුබිම	1 2 13 100
8488	එම	—	එම	0 3 38 100
8489	එම	—	එම	2 0 0 100
සිතියම 5,126. අම්පේගම, ගඟබොඩපත්තල.				
10862	මාතාකන්ත	—	කැලේ	15 1 28 200
10864	එම	දිනමුල්ලගේ ගේබිරිපල්	මත්ත	0 0 8 200
10865	එම	—	එලිකරපු ඉඩම	0 1 16 15

නො.	ඉඩමේ නම.	අයිතිකම් කිසිවක්.	අන්දම.	පවත්නාකම	
				මහල. ගණන.	රු.
17103	සිතියම 6,399. කෙරෙදුවල, ගඟබොඩපත්තුව. ඉල්ලුම්කාරයා—වී. ජී. බන්ඩාඅප්පු. පහලමදෙල්ලවගොඩ වත්ත	කෙලියකඩ පල්ලියගුරුගේ බන්ඩා අප්පු	වත්ත	0	1 36 20
17104	එම	මෙම ඉඩමවලට ඉල්ලුම්කාරයෙක් නැත.	කැලේ සහ මුඩුබිම	0	2 19 20
P 555	එම	දෙත් ඔදිරිස්දියස් වික්‍රමනායක	වත්ත	0	0 12 20
10681	කොරවතැල්ලම්පිට	සිතියම 5,051. දිවතුර, ගඟබොඩපත්තුව. ගුරුසංඝආරච්චිගේ මගෙස්	බිච්ච	0	2 37 50
11186	කිරිල්ලංකකුලානම්පිට	සිතියම 5,204. දිවතුර, ගඟබොඩපත්තුව.	දෙකිය	0	0 12 100
S 104	අමුකෙතදෙකිය	සිතියම 1,728. මුතාදෙකිය, තල්පේපත්තුව.	කුඹුර	0	2 15 48
T 104	බටඅත්තමවල	—	එම	0	1 4 32
3704	සිතියම 2,374. ඉමදුව, තල්පේපත්තුව. ඉල්ලුම්කාරයා—දිනිසොඩගමගේ පිලිප්පු. උසත්පිටියගොඩ	—	කැලේ	1	1 36 20
9884	සිතියම 3,949. කෙල්ලම්බුර්, තල්පේපත්තුව. මෙම ඉඩමවලට ඉල්ලුම්කාරයෙක් නැත.	—	කැලේ	3	2 31 50
9885	එම	—	එම	3	3 5 50
9886	එම	—	එම	2	0 5 50
9887	ඉළුකමකන්ද	ඉල්ලුම්කාරයා—වී. වි. අදිරිගත් ද සිල්වා.	එම	3	3 38 50
9888	විසිසුල්ලේනදෙකිය	මෙම ඉඩමවලට ඉල්ලුම්කාරයෙක් නැත.	දෙකිය	0	3 0 50
9889	විසිසුල්ලේන	—	කැලේ	1	2 10 50
9890	අත්තාසිගලගේන	—	එම	2	1 17 50
9891	එම	—	එම	2	3 24 50
9892	එම	—	එම	2	1 20 50
9893	එම	—	එම	2	1 16 50
17377	සිතියම 6,476. තරගොඩ, තල්පේපත්තුව. ඉල්ලුම්කාරයා—ඒ. සී. හිසදෙරිස්. මල්ලතුබස්කනත්ත	—	කැලේ	0	2 24 10
17378	මල්ලතුබස්කනත්ත වත්ත	අතත්තමවිතානගේ තියදෙරිස්	වත්ත	0	1 8 10
17379	මල්ලතුබස්කනත්ත	මෙම ඉඩමවලට ඉල්ලුම්කාරයෙක් නැත. අතත්තමවිතානගේ තියදෙරිස්	එලිකරපු ඉඩම	0	0 17 10
C 256	ගලගොඩවත්ත	සිතියම 2,583 කොදුගොඩ තල්පේපත්තුව. කොත්මුල්ලවිතාරනගේ කරෙලිය සහ වෙන අය.	වත්ත	1	2 24 30
D 256	පට්ටිකවත්ත	කොරදුගොඩ. රෙත්තදිරගේ සිමන් සහ වෙන අය	එම	1	0 38 20
E 256	එම	රෙත්තදිරගේ සිමන් අප්පු සහ වෙන අය	එම	0	1 28 10
F 256	මානගේවත්ත	බිහිවල. මානගේ එවිසගේ උරුමක්කාර ගේ සහ වෙන අය	එම	5	0 8 100
G 256	ගොඩගමවත්ත	සිතියම 2,583. කොදුගොඩ, තල්පේපත්තුව.	වත්ත	3	2 29 75
H 256	එම	දෙත් කොරකෙලිය දියානායක	එම	0	1 5 50
I 256	ගෙට්ටිගේවත්ත	ගෙට්ටිගේ බාලතාමි සහ වෙන අය	එම	3	3 18 80
J 256	මිගමුවවත්ත	මිගමුවේ ජුවන් සහ වෙන අය	එම	3	0 26 60
K 256	බඩතැල්ලොඩවත්ත	කනක්කමානගේ අබරන් සහ වෙන අය	එම	4	2 35 95

නොමුර. 8472 සිට 8489 සහ 10862, 10864, 10681, 11856, 9884 සිට 9893 කැබලිවල මිනිරන් නිබෙ වාග සිතා කල්පනාකර නිබෙතවාය. මේවා එකතුවෙන් මිනිරන් භාරගත්ව බලේ ඇතුළත්.

මෙම ඉඩම් කැබලිවලට අයිතිවාසිකම් කීසා සිටින යම් අයෙක් ඇත්නම් ඔහු විසින් මෙම විකිනීමේ දිනෙදී එම අයිතිවාසිකම් කීසා නිබෙන ඔප්පු සහාදිය දකුණුපලාගේ මහජීවන්ගලන්තාන්සේව පෙත්වාසිච්චන්ට මිනූය.

මෙම ඉඩම් ගැණ වැසිදුර කාරණ සර්වේචාර්පකරුලන්තාන්සේගෙන්ද, විකිනීමේ කොන්දේසි ගැණ වැසිදුර කාරණ දකුණුපලාගේ මහජීවන්ගලන්තාන්සේගෙන්ද දැනගත්ව පුළුවන.

ගරුභර උතුමානත්තකන්සේගේ ආඥාව ලෙස,
එවරුඩ් ඉම් හරන්,
මහසෙනුකාරිස් වම්මන.

No. 1,385, s. p.

Colonial Secretary's Office,
Colombo, May 25, 1903.

ON Friday, July 17, 1903, at 12 noon, the Government Agent for the Southern Province will put up to auction, at his office in Galle, the under-mentioned portions of Crown Land, on the terms authorized by Government. Thirty-two allotments of land situated in the Gangaboda pattu and Bentota-Walallawiti korale divisions of the Galle District of the Southern Province.

Lot.	Name of Land.	Name of Claimant.	Description.	Extent. A. R. P.	Upset Price
					per Acre. Rs.
Preliminary plan 6,119.—Diviture, Gangaboda pattu. Applicant—Nil.					
15802	Puakgahawilakanda	—	(Hilly kekila scrub) plumbago land	3 0 4	200
15803	Do.	—	do.	3 0 27	200
15804	Do.	—	do.	2 3 8	500
15805	Do.	—	do.	3 0 18	500
15806	Do.	—	do.	0 3 36	200
15808	Do.	—	do.	2 3 4	1,000
15810	Do.	—	do.	2 3 18	2,000
Preliminary plan 5,248.—Udugama, Gangaboda pattu. Applicant—Don Sadoris, Police Officer.					
11434	Enagalkanda or Nerugalkanda	Dehigodage Teberis	Garden	0 1 21	15
11435	Do.	do.	Owita land	0 0 24	15
11436	Enagalkanda-addaraokanda or Nerugalkanda-addaraokanda	do.	Swampy owita fit for paddy	3 3 2	15
Preliminary plan 2,614.—Urale, Gangaboda pattu. Applicant—Kandakankanange Bastian of Urale.					
4820	Kanatagedaravillagoda	Kandakankanange Bastian	Garden	0 0 20	20
Preliminary plan 4,726.—Gonalagoda, Gangaboda pattu. Applicant—Wattawaduge Babunhami.					
13304	Kuruminianwetunahenawatta	Wattawaduge Babunhami	Garden	0 3 14	15
Preliminary plan 6,251.—Etkandura, Gangaboda pattu. Applicant—Don Martinus de Silva Weerasuriya.					
16442	Dikelaokanda	Don Martinus de Silva Weera- suriya	Deniya	1 0 35	50
16443	Do.	do.	do.	0 2 0	50
Preliminary plan 2,508.—Mapalagama, Gangaboda pattu. Applicant—Wellege Babappu of Mapalagama.					
4272	Akandawatta	Vitanege Babappu	Garden	1 3 26	10
4272½	Do.	do.	do.	0 2 32	10
Preliminary plan 2,889.—Baddegama, Gangaboda pattu. Applicant—Patiranage Siyadoris.					
5923	Kosgahagodella	Patiranage Siyadoris	Garden	0 1 8	10
Preliminary plan 5,771.—Baddegama, Gangaboda pattu. Applicant—Urale Liyanage Hinni Appu.					
14070	Annasigalakanda	—	Hilly jungle	1 3 0	50
Preliminary plan 5,883.—Pahalakimbiya, Gangaboda pattu. Applicant—Nil.					
T 535	Keruwallamullabedde or Iri- gahawattakahela	Pahalapitiyagamage Penso- hami	Owita	0 0 38	10
Preliminary plan 2,441.—Pahalakimbiya, Gangaboda pattu. Applicant—Don Elias de Silva, Vidane Arachchi.					
3936	Godamullanapittaniyagoda	—	Jungle	0 2 26	15
Preliminary plan 5,796.—Elpitiya, Bentota-Walallawiti korale. Applicant—Nil.					
14712	Bahuwagodakanda	—	Jungle	17 2 20	200
Preliminary plan 6,105.—Elkakegama, Bentota-Walallawiti korale. Applicant—S. Andris Perera.					
15725	Katuatteudumullekele	—	Chena	4 0 16	75
Preliminary plan 5,069.—Metiwiliya, Bentota-Walallawiti korale. Applicant—Nil.					
10744	Korettakumbura-addarapolleuwa	—	Jungle	0 3 21	250
Preliminary plan 6,028.—Mattaka, Bentota-Walallawiti korale. Applicant—Nil.					
15405	Modaramotawila or Amba- gahapolleuwa	Heirs of Mattakagamage Siman	Owita	0 1 0	100
15406	Ambagahapolleuwa	do.	Garden	0 1 6	100
15407	Mattakkanda	do.	Chena	0 1 16	150
15408	Mattakkandakoratuwa	Mattakgamage Tegrís	Garden	1 0 2	150
15409	Mattakkanda	—	Low jungle	8 0 34	150
Preliminary plan 5,462.—Hattaka, Bentota-Walallawiti korale. Applicant—Nil.					
12559	Puswelgodakanda	—	Jungle	28 0 30	200
12561	Puswelgodadeniya or Manage- wattadeniya	—	Deniya	2 2 20	200

Lot.	Name of Land.	Name of Claimant.	Description.	Extent. A. R. P.	Upset Price per Acre. Rs
Preliminary plan 5,939.—Opata, Bentota-Walallawiti korale.					
Applicant—Nil.					
14979	Battapattehenakele	—	Low jungle	1 1 17	50
14981	Do.	—	Chena	0 0 20	10

Lots 15,802 to 15,810, 16,442, 16,443, 14,070, 14,712, 15,725, 10,744, 15,405 to 15,409, 12,559, 12,561, and 14,979 are supposed to contain plumbago. They are advertised with mining rights.

Any persons considering that they have any claims to these lands are hereby noticed to produce evidence of their title before the Government Agent on the day of sale.

Further information respecting these lands may be obtained from the Surveyor-General, and respecting the conditions of sale from the Government Agent, Galle.

By His Excellency's command,
EVERARD IM THURN,
Colonial Secretary.

No.1,385, S. P.

වම් 1903 ක්වු මැයි මස 25 වෙනි දින කොළඹ

මහසෙනෙවුන්ගේ උන්තාත්තේ කන්තෝරුවේදී.

දකුණු දිසාවේ මහළුපත්තලන්තාත්තේ විසින් මෙහි පහත සඳහන්වන ආණ්ඩුව සන්තක ඉඩම් ආණ්ඩුවේ නියෝගවල ප්‍රකාරයට වම් 1903 ක්වු ජූලි මස 17 වෙනි දිනවු සිකුරුදු දවල් 12ව ගාල්ලේ කම්මේරි රේදි වෙන්දේසිකර විකුණුවට සහ නිව්දුකරදෙන්නට යෙදෙනවා ඇත.

දකුණු දිසාවේ ගාමපරාගේ ගඟබොඩපත්තුව සහ බෙන්තොට වලල්ලාම්මිකෝරලේ කොට්ඨාසයේ පිහිටා තිබෙන බිම්කැබලි 32.

සිතියම 6,119. දිවුරු, ගඟබොඩපත්තුව. මෙම ඉඩම්වලට අයිතිකම් කියත්තෙන් නැගැ.

පවත්ගන්න

නො.	ඉඩමේ නම.	ඉල්ලුම්කාරයා.	අත්දම.	අ. රු. ප.	රු.
15802	පුවත්ගහවිලකන්ද	—	(ගඳුසහිත කැකිල කැලේ) මිනිරන් ඉඩම	3 0 4	200
15803	එම	—	එම	3 0 27	200
15804	එම	—	එම	2 3 8	500
15805	එම	—	එම	3 0 18	500
15806	එම	—	එම	0 3 36	200
15808	එම	—	එම	2 3 4	1,000
15810	එම	—	එම	2 3 18	2,000

සිතියම 5,248. උඩුගම, ගඟබොඩපත්තුව. අයිතිකම් කියත්තා—දෙහිඟොඩගේ තෙමේරිස්.

11434	එකගල්කන්ද නොහොත් තෝරුගල්කන්ද	දෙන්න සාදිරිස් පොලිස්බසිර වත්ත	බිච්ච	0 1 21	15
11435	එම	එම	බිච්ච	0 0 24	15
11436	එකගල්කන්දඅද්දර මිකන්ද නොහොත්තෝරුගල්කන්දඅද්දර මිකන්ද	එම	තුඹුරුකම් සැගෙන ඉඩම	3 3 2	15

සිතියම 2,614. උරුල, ගඟබොඩපත්තුව.

අයිතිකම් කියත්තා—කන්දකන්තානගේ බස්නිහන්.

4820	කහතගෙදරවිලගොඩ	උරල පදිම් රත්තකන්තා නගේ බස්නිහන්	වත්ත	0 0 20	20
------	---------------	----------------------------------	------	--------	----

සිතියම 4,726. ගෝනලගොඩ, ගඟබොඩපත්තුව. අයිතිකම් කියත්තා—වත්තවඩුගේ බඩුන්ගාමි.

13304	කුරුමිනිසන්වාටුනගේතවත්ත	වත්තවඩුගේ බඩුන්ගාමි	වත්ත	0 3 14	15
-------	-------------------------	---------------------	------	--------	----

සිතියම 6,251. ඇත්කඳුර, ගඟබොඩපත්තුව.

අයිතිකම් කියත්තා—දෙන්න මහිනස් ද සිල්වා විරසුරිග.

16442	දක්ඇලමිකන්ද	දෙන්න මහිනස් ද සිල්වා විරසුරිග	දෙහිය	1 0 35	50
16443	එම	සුරිග	එම	0 2 0	50

සිතියම 2,508. මාපලගම, ගඟබොඩපත්තුව. අයිතිකම් කියත්තා—විතානගේ බඩාඅප්පු.

4272	එකන්දවත්ත	මාපලගම පදිම් වැල්ලගේ බඩාඅප්පු	වත්ත	1 3 26	10
4272½	එම	—	එම	0 2 32	10

සිතියම 2,889. බද්දේගම, ගඟබොඩපත්තුව. අයිතිකම් කියත්තා—පතිරනගේ සියපෙරිස්.

5923	කොස්ගහගොඩැල්ල	පතිරනගේ සියපෙරිස්	වත්ත	0 1 8	10
------	---------------	-------------------	------	-------	----

සිතියම 5,771. බද්දේගම, ගඟබොඩපත්තුව. මෙම ඉඩමට අයිතිකම් කියත්තෙන් නැගැ.

14070	අත්තාසිතලකන්ද	උරලලියනගේ හිත්තිඅප්පු	කඳුකැලේ	1 3 0	50
-------	---------------	-----------------------	---------	-------	----

සිතියම 5,883. පහලකිම්බි, ගඟබොඩපත්තුව. අයිතිකම් කියත්තා—පහලපිම්බිගමගේ පොත්සොහාමි.

T 535	කෝරුවල්ලමුල්ලබැද්ද නොහොත් ඉරිගහවත්තකහිල	—	බිච්ච	0 0 38	10
-------	---	---	-------	--------	----

සිතියම 2,441. පහලකිම්බි, ගඟබොඩපත්තුව. මෙම ඉඩමට අයිතිකම් කියත්තෙන් නැගැ.

3936	ගොඩමුලතපිම්බිවෙහිගොඩ	දෙන්න එලිගස් ද සිල්වා විදුන ආචම්	කැලේ	0 2 26	15
------	----------------------	----------------------------------	------	--------	----

නො.	ඉඩමේ නම.	ඉල්ලුම්කාරයා.	අන්දම.	පවත්ගන්න		
				මහක.	ගහක.	
				අ. රු. ප.	රු.	
14712	සිතියම 5,796. ඉල්ලුම්කාරයා, බෙන්තොට වලල්ලා විවිකෝරලේ.	—	කැලේ	17	2 20	200
15725	සිතියම 6,105. ඇල්කසේගම, බෙන්තොට වලල්ල විවිකෝරලේ.	—	හේන	4	0 16	75
10744	සිතියම 5,069. මැවිපිටිය, බෙන්තොට වලල්ලා විවිකෝරලේ.	—	කැලේ	0	3 21	250
	සිතියම 6,028. මන්තක, බෙන්තොට වලල්ලා විවිකෝරලේ. අයිතිකම් කියවන්න:—මන්තක ගමයේ සිමන්ගේ උරුමකරුගේ.					
15405	මොදරමොටවිල නොහොත්	—	මුටු	0	1 0	100
15406	අඹගහපොල්ලාව	—	වත්ත	0	1 6	100
15407	මහකකන්ද	—	හේන	0	1 16	50
	අයිතිකම් කියවන්න:—මන්තක ගමයේ හොගේරිස්.					
15408	මන්තකකන්දකොරපුටු	—	වත්ත	1	0 2	150
	මෙම ඉඩම්වලට අයිතිකම් කියවන්නේ නැත.					
15409	මන්තකකන්ද	—	පහකකැලේ	8	0 34	150
12559	සිතියම 5,462. පුස්වෙල්ලොඩකන්ද	—	කැලේ	28	0 30	200
12561	පුස්වෙල්ලොඩදෙහිය නොහොත් මානගේවත්ත දෙහිය	—	දෙහිය	2	2 20	200
	සිතියම 5,939. මොහ, බෙන්තොට වලල්ලා විවිකෝරලේ.					
14979	බටපත්තනේන කැලේ	—	පහක කැලේ	1	1 17	50
14981	ඌම	—	හේන	0	0 20	10

නොමමර 15802, සිට 15810, 16442, 16443, 14070, 14712, 15725, 10744, 15405 සිට 15409, 12559, 12561 සහ 14979 කැබලිවල මිනුමක් කිරීමට කැමැත්තක් දැක්වූයේ නම්, මේවා එකතුවෙන් මිනීමට භාරගන්ව බලේ ඇතුළත්.

මෙම ඉඩම් කැබලිවලට අයිතිවාසිකම් කීහා හිටින යම් අයෙක් ඇත්නම් ඔහු විසින් මෙම මිනීමේ දිනේදී ඊට අයිතිවාසිකම් කීහා කීවක මර්පු ගසාදීම දකුණු පලාතේ මහජනවලට නොවැඩිව පවත්වා ගැනීමට මිනීම.

මෙම ඉඩම් ගැන වැඩිදුර තොරතුරු සඳහා මහජනවලට නොවැඩිව පවත්වා ගැනීමේ කොන්දේසි ගැන වැඩිදුර තොරතුරු දැනුණු පලාතේ ඒජන්තවරයාට අයදීමට පුළුවන.

හරහර උතුරාතත්වකන්ගේගේ ආඥාව ලෙස,
එටර්නල් ඉම් රජය,
මහනෙලුකාරිස් මමක.

LAND SALES IN THE EASTERN PROVINCE.

No. 933, E. P. Colonial Secretary's Office, Colombo, May 23, 1903.

ON Thursday, July 9, 1903, and following days, at noon, the Government Agent for the Eastern Province will put up for sale or settlement, at his office in Batticaloa, the under-mentioned portions of Crown Land, on the terms authorized by Government.

Preliminary plan 3,134.—Mamunnai pattu.
Claimant—Crown.

Lot.	Village.	Name of Applicant.	Description.	Extent.		Upset Price per Acre.
				A. R. P.	Rs. c.	
88495	Pulukunavi	M. Pakkivawa	Fit for chena cultivation	10	2 32	10 0
		Preliminary plan 3,140. Claimant—Crown.				
88525	Tevilamunai	N. Kanapatiyar	Paddy field	11	1 0	10 0
88526	Do.	do.	Jungle land	6	1 29	10 0
88527	Do.	Ummunippillai	Paddy field	10	0 18	10 0
88528	Do.	Velappodi and Tevappodi	do.	0	1 25	10 0
88529	Do.	do.	do.	1	2 25	10 0
88530	Do.	do.	do.	0	1 32	10 0
		Preliminary plan 2,967. Claimant—Crown.				
87597	Tevilamunai	E. Vellaiyan	Paddy field	18	0 28	10 0
87598	Do.	S. Umarukatta	do.	13	3 28	10 0
		Preliminary plan 3,148. Claimant—Crown.				
88553	Veppantidal	M. Alakippodi	Paddy field	5	3 34	10 0

C. 10

Lot.	Village.	Name of Applicant.	Description.	Extent.		Upset Price per Acre.	
				A.	R. P.	Rs.	c.
		Preliminary plan 3,168. Claimant—Crown.					
88641	Ampilaturai	S. Kalikkuddi, &c.	Fit for chena cultivation	6	3 15	10	0
88642	Do.	Kanapatippodi	Paddy field	11	0 10	10	0
88643	Do.	do.	do.	2	3 4	10	0
		Preliminary plan 3,027.—Koralai pattu. Claimant—Crown.					
87948	Kiran	General sale	Paddy field	6	0 30	10	0
87949	Do.	do.	do.	12	0 5	10	0
87950	Do.	do.	Jungle fit for paddy	5	1 30	10	0
87951	Do.	do.	Paddy field	3	0 30	10	0
		Preliminary plan 3,060. Claimant—Crown.					
88106	Kiran	K. Suppramaniam	Jungle fit for paddy	5	0 18	10	0
88107	Do.	do.	Paddy field	6	2 34	10	0
		Preliminary plan 3,071. Claimant—Crown.					
88143	Chantiveli	K. Sinnattampi	Fit for paddy cultivation	6	1 2	10	0
88144	Do.	S. Kanapati	Field	0	2 9	10	0
88145	Do.	do.	do.	1	2 2	10	0
		Preliminary plan 3,075. Claimant—Crown.					
88158	Murakkoddanchenai	B. Sellan	Fit for cocoanut plantation	2	3 16	10	0
88159	Do.	B. Barthelot	do.	1	2 24	10	0
		Preliminary plan 668.—Porativu pattu. Claimant—Crown.					
7979	Mandur	P. H. Kanapatippillai	Garden land	0	1 3	10	0
7980	Do.	do.	do.	0	0 20	10	0
		Preliminary plan 2,408. Claimant—Crown.					
76268	Tumpankenichchenai	General sale	Jungle fit for paddy	5	1 6	10	0
		Preliminary plan 3,086.—Eruvil pattu. Claimant—Crown.					
88262	Kaluvanchikudiyiruppu	Mr. G. T. Taylor	Young cocoanut garden	2	0 22	20	0
		Preliminary plan 3,120.—Eraur pattu. Claimant—Crown.					
88435	Karadiyanaru	T. Kantakkuddi	Paddy field	1	3 30	10	0
88436	Do.	K. Kantappan	Jungle fit for paddy	22	1 35	10	0
88437	Do.	V. Kandumani	do.	0	1 20	10	0
88438	Do.	do.	do.	0	2 14	10	0
88439	Do.	S. Sitamparappillai, &c.	do.	45	0 14	12	50
		Preliminary plan 3,094. Claimant Crown.					
88296	Vantarumulai	N. Muttunachchi	Cocoanut garden	0	0 34	25	0
		Preliminary plan 1,475.—Koralai pattu.					
3837	Kiran	Tiyakappa Udayar Arumaip- perumal (defaulter)	Paddy field	10	3 4	10	0
		Preliminary plan 2,374.					
76114	Oddaimavadi	Meeralevvai Akamatulevvai (defaulter)	Paddy field	6	0 6	10	0
76114½	Do.	Salikulevvai Usansaivu (defaulter)	do.	5	1 18	10	0
		Preliminary plan 845.					
10052	Valaichchenai	Atamvava Avakkerlevvai (defaulter)	Paddy field	6	0 30	10	0
		Preliminary plan 940.					
11660	Oddaimavadi	Umarukatta V. V. Akamatu- levvai (defaulter)	Paddy field	5	2 17	100	0
		Preliminary plan 1,438.—Eraur pattu.					
3478	Iluppaiyadichchena	Tolippodi Kantappodi (defaulter)	Paddy field	18	0 11	10	0
		Preliminary plan 2,163.					
7163	Vantarumulai	George Gasper Collette (defaulter)	Paddy field	12	2 21	10	0
7164	Do.	do.	do.	13	3 21	10	0
7167	Do.	do.	do.	12	2 34	10	0
7170	Do.	William Thomas Wambeck (defaulter)	do.	19	3 0	10	0
7171	Do.	do.	do.	12	1 32	10	0
7177	Do.	do.	do.	16	0 22	10	0

Further information regarding these lands and conditions of sale may be obtained from the Government Agent, Eastern Province, Batticaloa.

By His Excellency's command,
EVERARD IM THURN,
Colonial Secretary.

No. 933, E. P.

கொலோனியல் சர்க்கிற்சார் ஆய்வு, கொழும்பு, 1903 ம் ஓஸ் வைகாசிமீ 23 ந் உ.

1903 ம ஆண்டு ஆய்மாதம் 9 ந் தேதியாகிய வியாழக்கிழமையிலு மதனையடுத்த நாட்களிலும் முற்பகல் கிழக்கு மாசாணத்தது கயறணமேநது ஏசனாறவர்கள் தனது ஆய்வு இசனடியிற சொல்லப்படருகிற முடிச சூரிய காணித துறைய்களை, அசாட்சியாரால உததரவுபண்பபட்டிருக்கும் பொருத்தப்பிரகாரம் ஏலத்திற கூறி விற்பார.

காணித்தண்டுகள், கிழக்கு மாசாணத்தது மட்டக்களப்பு யுஸ் திறிசுகி விருக்கின்றன. எக்கொன் னுக்கு தரிப்பு

இல.	சூறிசுகி.	கேள்விகாரணின் பெயர்.	வகை.	விலைம.	அ. மூ. ப.	நி. ச.
84495	புளுகுளவி	மு. பைக்கோவாவா	சேனைக்காகியது	10	2 32	10 0
படம் 3,140.						
88525	தெவிலாமுனை	ந. கணபதியார	வேளாண்மைப்பூமி	11	1 0	10 0
85526	ஓடி	ஓடி	காட்டுப்பூமி	6	1 29	10 0
88527	ஓடி	உம்மிணிப்பிள்ளை	வேளாண்மைப்பூமி	10	0 18	10 0
88528	ஓடி	வேலாப்போடியும் தேவப போடியும்	ஓடி	0	1 25	10 0
88529	ஓடி	ஓடி	ஓடி	1	2 25	10 0
88530	ஓடி	ஓடி	ஓடி	0	1 32	10 0
படம் 2,967.						
87597	ஓடி	ஏ. வெள்ளையன்	ஓடி	18	0 28	10 0
87698	ஓடி	சீ. உமறுகத்தா	ஓடி	13	3 28	10 0
படம் 3,148.						
88553	வேப்பந்திடல்	மு. அளகிப்போடி	ஓடி	5	3 34	10 0
படம் 3,168.						
88641	அம்பிளாந்துறை	ச. காளிகுட்டியும் பறுச்சு நும்	சேனைக்காகியது	6	3 15	10 0
88642	ஓடி	கணபதிப்போடி	வயல்	11	0 10	10 0
88643	ஓடி	ஓடி	வயல்	2	3 4	10 0
படம் 3,027. கோறளைப்பற்று.						
87948	கிரான்	பொதுவிற்பனவு	வயல்	6	0 30	10 0
87949	ஓடி	ஓடி	வயல்	12	0 5	10 0
87950	ஓடி	ஓடி	வேளாண்மைக்கேற்ற காடு	5	1 30	10 0
87951	ஓடி	ஓடி	வயல்	3	0 30	10 0
படம் 3,060.						
88106	ஓடி	கா. சுப்பிரமணியம்	வேளாண்மைக்கேற்ற காடு	5	0 18	10 0
88107	ஓடி	ஓடி	வயல்	6	2 34	10 0
படம் 3,071.						
88143	சந்திவெளி	ச. சின்னத்தம்பி	வேளாண்மைக்காகியது	6	1 2	10 0
89144	ஓடி	ச. கணபதி	வயல்	0	2 9	10 0
88145	ஓடி	ஓடி	ஓடி	1	2 2	10 0
படம் 3,075.						
88158	முற்கொட்டான்	பா. செல்லா	தென்னைக்கேற்றப்பூமி	2	3 16	10 0
88159	சேனை	பா. வாராதலோட்டு	ஓடி	1	2 24	10 0
படம் 668. போர்தீவுப்பற்று.						
7979	மண்டர்	பொ. த. கணபதிப்பிள்ளை	தோட்டப்பூமி	0	1 3	10 0
7980	ஓடி	ஓடி	ஓடி	0	0 20	10 0
படம் 2,408.						
76268	தும்பங்கேணிச சேனை	பொதுவிற்பனவு	காடு வேளாண்மைக்கேற்றது	5	1 6	10 0
படம் 3,086. ஏருல்லப்பற்று.						
88262	களுவாஞ்சிக்குடியிருப்பு	தேயிலா துரையவர்கள்	தென்னந்தோட்டம்	2	0 22	20 0
படம் 3,120. ஏருலூப்பற்று.						
88435	காடியுறை	தொ. கந்தக்குட்டி	வயல்	1	3 30	10 0
88436	ஓடி	க. கந்தப்பன்	வேளாண்மைக்கேற்ற காடு	22	1 35	10 0
88437	ஓடி	வி. கண்டமணி	ஓடி	0	1 20	10 0
88438	ஓடி	ஓடி	ஓடி	0	2 14	10 0
88439	ஓடி	ச. சிதம்பரப்பிள்ளையும மறு பேரும்	ஓடி	45	0 14	12 50
படம் 3,094.						
88296	வந்தாருமுலை	நா. முத்துநாச்சி	தென்னந்தோட்டம்	0	0 34	25 0
படம் 1,475. கோறளைப்பற்று.						
3837	கிரான்	கி. உ. அருமைப்பெருமாள் (வாயிதாகட்டாதவர்)	வேளாண்மைப்பூமி	10	3 4	10 0

இல.	குறிச்சி.	கேள்விக்காரன் பெயர்.	விவரம்.	தரிப்புவிசை வக்கரொன்	
				விசாலம். ஏ. ரூ. ப.	ரூ. ச
		படம் 2,374.			
76114	ஒட்டைமாவடி	மீ. அகமதுலெவ்வை (வாயி தாக்கடாசுவா	வேளாணமைப் பூமி	6 0 6	10 0
76114½	ரெடி	சா. உசனசாயவு (வாயிதா கட்டாதவா)	ரெடி	5 1 18	10 0
		படம் 845.			
10052	வானச்சேனை	ஆ. அவககா லெவ்வை (வாயிதா கட்டாதவர்	ரெடி	6 0 30	10 0
		படம் 940.			
11660	ஒட்டைமாவடி	உ. வ. வி. அகமதுலெவ்வை (வா யிதாக்கடாசுவா)	ரெடி	5 2 17	10 0
		படம் 1,438. ஏரூபுபற்று.			
3478	இலுபபையடிச்சேனை	தோ. கந்தப்போடி (வாயிதா கட்டாதவர்)	ரெடி	18 0 11	10 0
		படம் 2,163.			
7163	வந்தாறுமூலை	ஜோ. கெ. கொலெற்று (வாயிதா கட்டாதவர்)	ரெடி	12 2 21	10 0
7164	ரெடி	ரெடி	ரெடி	13 3 21	10 0
7167	ரெடி	ரெடி	ரெடி	12 2 34	10 0
7170	ரெடி	வி. தோ. வம்பேககு (வாயிதா கட்டாதவர்)	ரெடி	19 3 0	10 0
7171	ரெடி	ரெடி	ரெடி	12 1 32	10 0
7177	ரெடி	ரெடி	ரெடி	16 0 22	10 0

இக்காணிகளைப்பற்றிய மேலதனமான விளம்பரங்களையும் விற்பனைகளைக் கொந்தீசுகளைப்பற்றியும் பட்டக்களப்பு அரசாட்சி ஏசனறுத்தூரையளகளிடம் வினாவி அறிந்தகொள்ளலாம்.

மகோத்தபர் அவர்களினது கட்டளையின்படி,
எவற்றெட்டும் தூரீண்,
இராசாங்க விசிகர்.

LAND SALES IN THE NORTH-WESTERN PROVINCE

No. 1,687, N.W. P.

Colonial Secretary's Office,
Colombo, May 13, 1903.

ON Monday, June 29, 1903, at 1 P.M., the Assistant Government Agent for the Puttalam District will put up to auction, at his office in Puttalam, the under-mentioned portions of Crown Land, on the terms authorized by Government.

Thirty-seven allotments of land situated in the Puttalam and Demala hatpattu of the Puttalam District of the North-Western Province.

Preliminary plan 1,722.
Claimant—The Crown.
Applicant—The Crown.

Lot.	Village.	Description.	Upset Price	
			Extent. A. R. P.	Rs.
8710	Taluvai	Jungle fit for cocoanut	16 3 36	10
8712	Do.	do.	20 2 7	10
8713	Do.	do.	7 1 14	10
8714	Do.	do.	14 0 7	10
8715	Do.	do.	11 1 2	10
8716	Do.	do.	9 1 29	10
8717	Do.	do.	11 1 0	10
8718	Do.	do.	13 1 32	10
8720	Do.	do.	17 1 22	10
8721	Do.	do.	12 3 8	10
8722	Do.	do.	6 1 20	10
8724	Do.	do.	11 1 12	10
8725	Do.	do.	11 2 17	10
8728	Do.	do.	11 2 22	10
8729	Do.	do.	4 3 0	10
8733	Do.	do.	14 0 33	10
8734	Do.	do.	5 1 27	10
8737	Do.	do.	15 0 35	10

Lot.	Village.	Description.	Upset Price	
			Extent. A. R. P.	Rs.
8739	Taluvai	Jungle fit for cocoanut	10 2 23	10
8742	Do.	do.	5 0 20	10
8744	Do.	do.	6 1 0	10
8745	Do.	do.	9 2 16	10
8746	Do.	do.	4 3 26	10
8748	Do.	do.	3 2 0	10
8749	Do.	do.	15 1 17	10
8751	Do.	do.	24 2 35	10
		Preliminary plan 2,316.		
10879	Ihalamandalawa	—	65 2 28	25
		Preliminary plan 1,315.		
6892	Kari Katta	Plain	26 1 36	10
6893	Do.	Low jungle	30 0 34	10
6894	Do.	Plain	15 2 36	10
6895	Do.	Plain and low jungle	15 3 28	10
6896	Do.	Plain	14 0 39	10
6897	Do.	Low jungle	11 2 31	10
6898	Do.	Plain	14 2 27	10
6899	Do.	Plain and low jungle	17 2 18	10
6900	Do.	Plain	16 3 23	10
6902	Do.	Jungle and plain	15 1 35	10

Further information respecting these lands may be obtained from the Surveyor-General, and respecting the conditions of sale from the Assistant Government Agent, Puttalam.

By His Excellency's command,
EVERARD IM THURN,
Colonial Secretary.

No. 1,688, N.W. P.

கொலோனியல் சர்க்கிற்றத்தார் ஆபிசில்,
கொழும்பு, 1903 ம் ஆண்டு வைகாசிமீ 20 ன் உ.

1903 ம் ஆண்டு ஆடிமாதம் 16 ன் தேதி, வியாழ்க்கிழமை, பசல் 1 மணிக்கு புத்தளம் தன் ஆபிசில் வட மேன் மாகாணத்து உதவி கவர்ணடேந்து ஏசனறவாகளால் இதனடியிற் சொல்லப்பட்டிருக்கிற முயகருரிய காணித துண்டுகளை, அரசாட்சியாரால் உததாவுபண்ணப்பட்டிருக்கும் பொருத்தப்பிரகாரம் ஏலத்திற்குறி வீற்கப்படும்.

9 காணித துண்டுகள், வடமேன் மாகாணத்து புத்தளம் யஸ்திறிர்கின் தெமளஹத்தற்றிலும், புத்தளம் பற்றிலுமிருக்கின்றன.

பிளான் இலக்கம் 1,657.

உரித்தாளர்—அரசாட்சியார்.

நிதானித்த
வை ஏக்கா

வீசாலம்.

ஏ. மு. ப.

ரூ. ச.

இல.	சூறிச்சி.	கேள்வகாரனின் பெயர்.	வீவரம்.	வீசாலம்.	ரூ. ச.
8502	ஆனமடுவ	கெ. கெ. நெயினாமுகம்மதலெவ்வை	காடு	48 0 3	10 0
பிளான் இலக்கம் 1,675.					
8549	மாமுணுகம்	சூசைப்பிள்ளை	காடு	2 3 16	15 0
பிளான் இலக்கம் 1,682.					
8561	உரியா கொழுவ	அரசாட்சி	காடு	83 2 36	15 0
8562	ஓடி	ஓடி	காடு	64 2 10	15 0
பிளான் இலக்கம் 1,684.					
8569	மாமுணுகம்	ஆர். எ. எச். வண்டலா சபாயத்த	காடு	54 2 20	15 0
8572	ஓடி	ஓடி	சிறுகாடு	116 1 2	10 0
8575	ஓடி	ஓடி	பாழுவயல்	9 1 7	10 0
பிளான் இலக்கம் 1,743.					
8799	வெற்றிய	அரசாட்சி	சிறுகாடு	28 0 12	7 50
பிளான் இலக்கம் 1,305.					
6873	ஹம்மில்லாவ	ஏ. எச். பீ. வடிகமன் காவதெமள அத் பற்றிஸ்ருந்த பிளையறட்டேமகத்தமயா சிறுகாடு		29 0 26	20 0

இக்காண்களைப் பற்றிய மேலதிகமான வினம்பரங்களை சேர்வையர் ஜெனறலிடமும் விநப்பனவின் கொந்தீசுகளைப்பற்றி புத்தளம் உதவி ஏசனறுத்துரையவர்களிடமும் வினாவி அறிந்துகொள்ளலாம்.

மகோத்தமா அவர்களினது டட்டலையின்படி,

எவெறட இம தூர்ண்,

இராசாங்க லிக்சர்.

No. 1,689, N.W. P.

Colonial Secretary's Office,
Colombo, May 20, 1903.

ON Saturday, July 11, 1903, at 1 P.M., the Assistant Government Agent for the Puttalam District will put up to auction, at his office in Puttalam, the under-mentioned portions of Crown Land, on the terms authorized by Government.

Twenty-seven allotments of land situated in the Puttalam and Demala hatpattus of the Puttalam District of the North-Western Province.

Lot.	Village.	Name of Applicant.	Description.	Extent. A. R. P.	Upset Price per Acre. Rs. c.
Preliminary plan 1,058. Claimant—The Crown.					
5556	Mudukadu	C. Dalpadado, stamp vendor,			
		Negombo	Scrub jungle	45 1 30	10 0
5557	Do.	do.	do.	33 1 37	10 0
5558	Do.	do.	do.	29 1 14	10 0
Preliminary plan 1,812. Claimant—The Crown.					
9180	Daluwa	J. K. F. Kirthisinghe, Mudaliyar	Jungle	6 0 27	10 0
9181	Do.	do.	do.	7 0 37	10 0
9182	Do.	The Crown	do.	7 2 8	10 0
9183	Do.	do.	do.	11 3 2	10 0
9184	Do.	do.	do.	9 1 0	10 0
9185	Do.	do.	do.	9 2 34	10 0
9186	Do.	do.	do.	12 1 3	10 0
9187	Do.	do.	do.	11 2 23	10 0
9188	Do.	do.	do.	11 2 28	10 0
9189	Do.	do.	do.	9 0 0	10 0
9190	Do.	do.	do.	13 0 33	10 0
9191	Do.	do.	do.	15 2 22	10 0
9192	Do.	do.	do.	13 2 25	10 0
9193	Do.	do.	do.	7 1 33	10 0
9194	Do.	do.	do.	10 0 39	10 0
Preliminary plan 441. Claimant—The Crown.					
3139	Kandatoduwai	The Crown	Open sandy lands	3 3 2	12 50
Preliminary plan 1,124. Claimant—Sella Vidane.					
G 471	Punewitiya	The Crown	Garden	1 0 10	15 0
Claimant—Mudalihamige Appurala.					
H 471	Punewitiya	The Crown	Garden	0 1 39	20 0

Lot.	Village.	Name of Applicant.	Description.	Extent. A. R. P.	Upset Price per Acre Rs.
L 471 $\frac{1}{4}$	Punewitiya	The Crown	Chena	10 2 32	10 0
L 471 $\frac{1}{2}$	Do.	do.	Low and high jungle	10 1 0	10 0
S 470 $\frac{1}{2}$	Do.	K. Kirthesinghe, Mudaliyar	Cocoanut garden	0 2 25	20 0
T 470 $\frac{1}{4}$	Do.	The Crown	Low ujnle	15 0 12	10 0
T 470 $\frac{3}{4}$	Do.	do.	do.	10 2 0	10 0
8662	Elikkattuwa	Preliminary plan 1,713. The Crown	Claimant—Crown. Low jungle	33 3 23	10 0

Further information respecting these lands may be obtained on application to the Surveyor-General, and respecting the conditions of sale from the Assistant Government Agent, Puttalam.

By His Excellency's command,
EVERARD IM THURN,
Colonial Secretary.

No. 1,689, N.W. P.

වස 1903 ක්වූ මැයි මස 20 වෙනි දින කොළඹ මහසෙනෙවුගාර්ස් උත්තාන්තේස් කන්තෝරුවේදීය.

වස 1903 ක්වූ මැයි මස 11 වෙනි දින වූ සෙනසුරුදා එකට පුත්තල මේ කවිවේර්ස්දී වෙන්දේසිකර විකුනවට යෙදෙනවා ඇත.

වස 1903 ක්වූ මැයි මස 20 වෙනි දින කොළඹ මහසෙනෙවුගාර්ස් උත්තාන්තේස් කන්තෝරුවේදීය.

නං.	වි.	ඉල්ලුම්කරු.	අන්දම.	මහත. අ. රු. ප.	පවත්වන ගණන. රු. ග.
5556	මුදුකාඩු	මා මුළු මුද්දර විකුනන සි දල්ප දඩ	කටුකැලේ	45 1 30	10 0
5557	එම	එම	එම	33 1 37	10 0
5558	එම	එම	එම	26 1 14	10 0
සිතියම 1,812.					
9180	දළුව	ජේ. තීර්තිසිංහමුදුගන්තේස්	කැලේ	6 0 27	10 0
9181	එම	එම	එම	7 0 37	10 0
9182	එම	ආණ්ඩුව	එම	7 2 8	10 0
9183	එම	එම	එම	11 3 2	10 0
9184	එම	එම	එම	9 1 0	10 0
9185	එම	එම	එම	9 2 34	10 0
9186	එම	එම	එම	12 1 3	10 0
9187	එම	එම	එම	11 2 23	10 0
9188	එම	එම	එම	11 2 28	10 0
9189	එම	එම	එම	9 0 0	10 0
9190	එම	එම	එම	13 0 33	10 0
9191	එම	එම	එම	15 2 22	10 0
9192	එම	එම	එම	13 2 25	10 0
9193	එම	එම	එම	7 1 33	10 0
9194	එම	එම	එම	10 0 39	10 0
සිතියම 441.					
3139	කන්දකෝඩුවා	ආණ්ඩුව	හිස්වැලිබිම	3 3 2	12 50
සිතියම 1,124. අයිතිකම කියත්තා—සෙල්ලවිදුණේ.					
G 471	පුනවිටිය	ආණ්ඩුව	වත්ත	1 0 10	15 0
අයිතිකම කියත්තා—මුදලිගාමගේ අප්පුරුල.					
H 471	එම	ආණ්ඩුව	එම	0 1 39	20 0
අයිතිකම කියත්තා—ආණ්ඩුව.					
L 471 $\frac{1}{4}$	එම	ආණ්ඩුව	සෙස	10 2 32	10 0
L 471 $\frac{1}{2}$	එම	එම	මිම් සහ උස්කැලේ	10 1 0	10 0
S 470 $\frac{1}{2}$	එම	ජේ. තීර්තිසිංහ මුදුගන්තේස්	පොල්වත්ත	0 2 25	20 0
T 470 $\frac{1}{4}$	එම	ආණ්ඩුව	මිම්කැලේ	15 0 12	10 0
T 470 $\frac{3}{4}$	එම	එම	එම	10 2 0	10 0
සිතියම 1,713.					
8662	එලික්කඩුව	එම	මිම් කැලේ	33 3 23	10 0

මෙම ඉඩම් ගැණ වැඩිදුර කාරණා සර්වේචර්ජනරු උත්තාන්තේස්ගෙන්ද, මිනිනිමේ කොන්දේසි ගැණ කාරණා වස 1903 ක්වූ මැයි මස 20 වෙනි දින කොළඹ මහසෙනෙවුගාර්ස් උත්තාන්තේස් කන්තෝරුවේදී දැනගන්නට පුළුවන.

ගරුකර උතුමානවත්තන්තේස්ගේ ආඥාවලෙස,
එවරුඩ් ඉම් කරුන්,
මහසෙනෙවුගාර්ස් වම්හ.

No. 1,689, N.W. P.

கொலோனியல் சர்க்கிற்றத்தார் ஆபீசில்,
கொழும்பு, 1903 ம ஆண்டு வைகாசிமீ 20 ந் வ.

1903 ம ஆண்டு ஆடிமாதம் 11 ந் தேதி, சனிகிழமை, புத்தளம் தன் ஆபீசில் வடமேன் மாகாணத்து உதவீ கவற்றணமேந்து ஏசனறவாகளால் இதனடியிற சொல்லப்படடிருக்கிற முடிசுருயி காணித்துண்டுகளை, அரசாட்சியாரால் உத்தரவுபண்ணப்பட்டிருக்கும் பொருத்தப்பிரகாரம் ஏலத்திற்குறி விற்கப்படும்.

27 காணித்துண்டுகள், வடமேன் மாகாணத்து புத்தளம் டிஸ்திரிக்டின புத்தளம்பற்றிலும் தெமழஹற் பற்றிலுமிருக்கின்றன.

பிளான் இலக்கம் 1,058. உரித்தாளி—அரசாட்சி.				நிசானித்தவிலை ஏக்கரொன	
இல.	குறிச்சி.	கேள்விக்காரனின் பெயர்.	விபரம்.	விசாலம். ஏ. மு. ப.	றுக்கு. ரூ. ச.
5556	முடுகாடு	நீர்சொழும்பு முதலிரை விற் கும சி. தல்பதாது	பத்தைக்காடு	45 1 30	10 0
5557	ஓடி	ஓடி	ஓடி	33 1 37	10 0
5558	ஓடி	ஓடி	ஓடி	29 1 14	10 0
பிளான் இலக்கம் 1,812.					
9180	தளுவை	ஜே. கே. எப். கோத்திஸ்சிங்க முதலியார	காடு	6 0 27	10 0
9181	ஓடி	ஓடி	காடு	7 0 37	10 0
9182	ஓடி	அரசாட்சி	காடு	7 2 8	10 0
9183	ஓடி	ஓடி	காடு	11 3 2	10 0
9184	ஓடி	ஓடி	காடு	9 1 0	10 0
9185	ஓடி	ஓடி	காடு	9 2 34	10 0
9186	ஓடி	ஓடி	காடு	12 1 3	10 0
9187	ஓடி	ஓடி	காடு	11 2 23	10 0
9188	ஓடி	ஓடி	காடு	11 2 28	10 0
9189	ஓடி	ஓடி	காடு	9 0 0	10 0
9190	ஓடி	ஓடி	காடு	13 0 33	10 0
9191	ஓடி	ஓடி	காடு	15 2 22	10 0
9192	ஓடி	ஓடி	காடு	13 2 25	10 0
9193	ஓடி	ஓடி	காடு	7 1 33	10 0
9194	ஓடி	ஓடி	காடு	10 0 39	10 0
பிளான் இலக்கம் 441.					
3139	கண்டத்தொடுவா	அரசாட்சி	திமந்த மணறதரை	3 3 2	12 50
பிளான் இலக்கம் 1,124.					
உரித்தாளி—செல்லவீதாரை.					
G 471	புனவிட்டிய	அரசாட்சி	தோட்டம்	1 0 10	15 0
உரித்தாளி—முதலியூயிகே அப்புறல்.					
H 471	ஓடி	அரசாட்சி	தோட்டம்	0 1 39	20 0
உரித்தாளி—அரசாட்சியார்.					
L 471½	புனவிட்டிய	அரசாட்சி	சேனை	10 2 32	10 0
L 471½	ஓடி	ஓடி	சிறுகாடும பெருங் காடும	10 1 0	10 0
S 470½	ஓடி	செ. கீர்த்திசிங்க முதலியார்	தென்னந்தோட்டம்	0 2 25	20 0
T 470½	ஓடி	அரசாட்சி	சிறுகாடு	15 0 12	10 0
T 470½	ஓடி	ஓடி	ஓடி	10 2 0	10 0
பிளான் இலக்கம் 1,713.					
உரித்தாளி—அரசாட்சியார்.					
8662	எலிக்கட்டுவ	அரசாட்சி	சிறுகாடு	33 3 23	10 0

இக்காணிகளைப்பற்றிய மேலதிகமான விளம்பரங்களை சேர்வையர் ஜெனறலிடமும் விற்பனைகளை கொற் றுகளைப்பற்றி புத்தளம் உதவீ ஏசனறுத்துறை அவாகளிடமும் வினாவி அறிந்தகொள்ளலாம்.

டகோததமர்யவர்களைத்து கட்டளையினபடி,
எவெறட இம் தூர்ண்,
இராசாது விதிதா.

No. 1,690, N.W. P.

Colonial Secretary's Office,
Colombo, May 23, 1903.

ON Monday, June 29, 1903, at 1 o'clock P.M., the Government Agent for the North-Western Province will put up for sale or settlement, at his office in Kurunegala, the under-mentioned portions of Crown Land, on the terms authorized by Government.

Five allotments of land situated in the Hiriyala hatpattu division of the Kurunegala District of the North-Western Province.

Lot.	Name of Land.	Name of Claimant	Description.	Upset Price	
				Extent. A. R. P.	per Acre. Rs.
Preliminary plan 1,557. Village and Korale—Bogalla in Divigandahe korale.					
B 654	Delituduwewelipillewa, Totupola-walagawahena, Siyambalagahamulahena	Bandalage Panchirala of Kumbalpokugama and others	Chena	12 0 29	10
C 654	Dambagahakumbura, Achariyakumbura, Gammerigahakumbura, Nindakumbura, Potanekumbura	do.	Purawa	17 2 17	25
8128	Tuttiripitiya	Crown	do.	2 1 34	20
D 654	Mahayaye, Tunheriya, Galagawahena, Migahamulahena, Danganhamulahena, Komarikagalagawayaya, Gerietapitiyayaya, Hinabodahena, Kohombayapillewa	Bandalage Panchirala of Kumbalpanegama and others	do.	125 3 0	10
E 654	Dambagahakumbura, Kongahakumbura, Rukkattanagahakumbura, Kohombagahakumbura	do.	Paddy field	10 3 0	50

Further information respecting these lands may be obtained from the Surveyor-General, and respecting the conditions of sale from the Government Agent, North-Western Province.

By His Excellency's command,

EVERARD IM THURN,
Colonial Secretary.

No. 1,690, N.W. P.

වස 1903 ක්වු මැසි මස 23 වෙනි දින කොළඹ
මහසෙනෙවරියාගේ කාර්යාලයේ

වස 1903 ක්වු මැසි මස 23 වෙනි දින කොළඹ මහසෙනෙවරියාගේ කාර්යාලයේ කාර්යාලයේ

වස 1903 ක්වු මැසි මස 23 වෙනි දින කොළඹ මහසෙනෙවරියාගේ කාර්යාලයේ කාර්යාලයේ

කො.	ඉඩමේ නම.	අයිතිකම් කියවන්නා.	අන්දම.	පවත්වන්නා	
				මහත. අ. රු. ප.	ගණිත. රු.
B 654	දෙල්ලුමුණේ මැලිපිල්ලුව, කොටු පොලොන්නරුව, සියම්ලොගහමුල්ලු	බන්ධාරියාගේ පුත්වරු සහ තවත් අය	සේන	12 0 29	10
C 654	දම්හතකුමුර, ආචාර්යාකුමුර, ගම්මිරිහතකුමුර, නිදකුමුර, පොතාකේකුමුර	—	පුරන	17 2 17	25
8128	කුන්තිපිටිය	ආණ්ඩුව	එම	2 1 34	20
D 654	මහසායේ නිම්මියාගලොවා සේන, මහසමුල්ලුසේන, දන්තකුමුල්ලු සේන, කෝමාරියාගලොවාසාය, ගෙරිපිටියාගලොවාසාය, කොටුපිටියාගලොවාසාය	බන්ධාරියාගේ පුත්වරු සහ තවත් අය	එම	125 3 0	10
F 654	දම්හතකුමුර, කෝන්තකුමුර, රාක්කන්තකුමුර, කොහොමහතකුමුර	කුමුල්පරාම බන්ධාරියාගේ පුත්වරු සහ තවත් අය	කුමුර	10 3 0	50

මෙම ඉඩම් ගැණ වැඩිදුර කාරණා සර්වේඤ්චර්යාලයේ කාර්යාලයේ, විකිනීමේ කොන්දේසි ගැණ කාරණා වස 1903 ක්වු මැසි මස 23 වෙනි දින කොළඹ මහසෙනෙවරියාගේ කාර්යාලයේ

ගරුකර උතුමානවතකේසේ ආඥාවලස,
එවරුඩ් ඉම් කරන්,
මහසෙනෙවරියාගේ

No. 1,691, N.W. P. Colonial Secretary's Office,
Colombo, May 25, 1903.

ON Monday, July 13, 1903, at 1 o'clock P.M., the Assistant Government Agent for the Chilaw District will put up to auction, at his office in Chilaw Kachcheri, the under-mentioned portions of Crown Land, on the terms authorized by Government.

Eleven allotments of land situated in the Pitigal korale north division of the Chilaw District of the North-Western Province.

Preliminary plan 2,432. Claimant—Crown.

Lot.	Village.	Description.	Extent.	
			A.	R. P.
11326	Kudamanaweriya	Forest	4	0 0
11323a	Do.	do.	1	1 4
11323b	Do.	do.	1	0 10
11323c	Do.	do.	0	3 4
11323	Do.	do.	2	1 20
11323d	Do.	do.	2	3 0
Preliminary plan 2,434.				
11336	Mahamanaweriya	Forest	2	1 12
11336t	Do.	do.	0	2 6
11336a	Do.	do.	1	2 28
11327	Do.	do.	3	0 34
Preliminary plan 2,437.				
11347	Mahamanaweriya	Chena	2	1 0

Upset price,—Rs. 30 per acre.

Further information respecting these lands may be obtained from the Surveyor-General, and respecting the conditions of sale from the Assistant Government Agent, Chilaw.

By His Excellency's command,
EVERARD IM THURN,
Colonial Secretary.

No. 1,691, N.W. P. වම 1903 ක්වු මැයි මස 25 වෙනි දින කොළඹ මහසෙනසුනාච්ඡි රජකාන්තේස්සේ කන්සේරු වෙදිය.

වම දිසාවේ හලාවත දිස්ත්‍රික්කයේ රජජිව්වකරුන් කාන්තේස්සීන් වෙතින් පහත සඳහන්වන ආණ්ඩුව සහකරු ඉඩම් ආණ්ඩුවේ නිසැන්වලට ප්‍රකාරයට වම 1903 ක්වු ජූලි මස 13 වෙනි දින ක්වු සඳු දවල් 1 ව හලාවත කවචේරියේදී වෙන්දේසි කර මිණුණව මෙසඳහනට ඇත.

වම දිසාවේ හලාවත පලාතේ උතුරුපිටියේ කෝරළේ කොව්දාසාස් පිහිටා තිබෙන බිම්කොඩු 11ක්.

සිතියම 2,432. අයිතිකම් කිසිවක්.—ආණ්ඩුව.

අංක.	ගම.	අන්දම.	මහ.	
			අ. රු.	ප.
11326	කුඩාමානාවේරිය	කැලාව	4	0 0
11323a	එම	එම	1	1 4
11323b	එම	එම	1	0 10
11323c	එම	එම	0	3 4
11323	එම	එම	2	1 20
11323d	එම	එම	2	3 0
සිතියම 2,434.				
11336	මහමානාවේරිය	එම	2	1 12
11336b	එම	එම	0	2 6
11336a	එම	එම	1	2 28
11337	එම	එම	3	0 34

සිතියම 2,437.

12347 එම හෙන 2 1 0

අක්කරයක තක්සේරු මිල රුපියල් 30යි.
මෙම ඉඩම් ගැණ වැඩිදුර කාරණා සර්වේෂර්ස් හරහා රජකාන්තේස්සේ, විකිනීමේ කොන්දේසි ගැණ හලාවත රජජිව්වකරුන් කාන්තේස්සේ සඳහා ප්‍රවේශය.
හරහර උතුරු පිටියේ ආණ්ඩුවේ, එවරුන් ඉම් හරහා, මහසෙනසුනාච්ඡිවෙයි.

LAND SALES IN THE NORTH-CENTRAL PROVINCE.

No. 1,235, N.C. P. Colonial Secretary's Office,
Colombo, May 14, 1903.

ON Thursday, July 2, 1903, at 1 o'clock P.M., the Government Agent for the North-Central Province will put up to auction for sale or settlement, at his office in Anuradhapura, the under-mentioned portions of Crown Land, on the terms authorized by Government.

Thirty-five allotments of land situated in the Nuwaragampalata division of the Anuradhapura District of the North-Central Province.

Preliminary plan 267.—Willachchiya korale.
Applicant—Nil.

Lot.	Village.	Name of Claimant.	Description.	Upset Price	
				Extent. A. R. P.	per Acre. Rs.
T 87	Mahawalpolagama	The heirs of Kalu Appurala and of Mudalihami	Old garden	0	2 19
U 87	Do	do.	Old paddy field	2	3 27

Preliminary plan 428.—Willachchiya korale.
Applicant—R. D. M. Punchirala, Batemahatmaya.

1635	Ihalakongasdigiliya	The heirs of late Punchirala, Batemahatmaya	Paddy field	5	1 24	50
------	---------------------	---	-------------	---	------	----

Preliminary plan 431.—Willachchiya korale.
Applicant—Nil.

C 117	Amunukole	Sohondirala Nekatrala and others	Old paddy field	5	3 6	—
-------	-----------	----------------------------------	-----------------	---	-----	---

Lot.	Village.	Name of Claimant.	Description.	Extent. A. R. P.	Upset Price per Acre Rs.
Preliminary plan 455.—Willachchiya korale.					
Applicant—Saranankara Unnanse.					
1718	Andarawewa	Crown	Jungle fit for paddy	0 2 28	10
Applicant—Nil.					
1719	Andarawewa	Crown	Paddy field (encroachment by Malham Vel-vidane)	0 2 13	10.
Preliminary plan 1,379.—Eppawala korale.					
Applicant—K. Menikrala.					
4190½	Ikiriya	Crown	Low jungle fit for paddy	1 3 38	10
Preliminary plan 2,387.—Nuwaragam korale.					
Applicant—A. Bajurala.					
7435	Maha Bulankulama	Crown and applicant	Low forest fit for garden	3 2 21	30
Preliminary plan 116.—Nuwaragam korale.					
Applicant—Nil.					
369	Dambagahawewa	Crown	Low jungle fit for paddy	3 2 14	10
Preliminary plan 243.—Nuwaragam korale.					
Applicant—Nil.					
K 84	Galkadawala	Arachchige Mudalihami and others	Old paddy field	28 0 35	—
L 84	Do.	do.	do.	40 0 33	—
M 84	Do.	Menikralage Pin Etana	Garden	0 0 34	50
N 84	Do.	Menikralage Pin Etana and Korale Arachchi and others	do.	0 0 5	50
O 84	Do.	Korale Arachchi and others	do.	0 0 23	—
P 84	Do.	Punchiralage Walli Etana	do.	0 0 26	50
Q 84	Do.	Do.	Garden	0 0 19	—
R 84	Do.	Bairalage Sinno and two others	do.	0 0 18	—
S 84	Do.	Kirihami Vel-vidane	Garden (to be reserved to Government)	0 0 27	—
T 84	Do.	Kandanpasakaralage Kiri Etana	do.	0 0 19	—
U 84	Do.	Bairalage Kaln Etani	Garden	0 0 5	—
V 84	Do.	Kirihami Lekamage Punchirala and others	Garden (to be reserved to Government)	0 0 20	—
W 84	Do.	Mudalige Pinhami	Garden	0 0 13	—
X 84	Do.	Kandate Vedarala and others	do.	0 0 12	—
Y 84	Do.	Kapurala Vel-vidane	Garden (to be reserved to Government)	0 1 13	—
Z 84	Do.	Mudalihami	Garden	0 0 2	—
A 85	Do.	Pinhami	do.	0 0 16	—
B 85	Do.	Appurala Vel-vidane	do.	0 0 30	—
C 85	Do.	Appuhami Vidane	do.	0 1 20	50
D 85	Do.	Arachchige Mudalihami	Old garden	0 0 28	—
E 85	Do.	Siralage Pinhami	do.	0 1 5	—
Applicant—Appurala Vel-vidane.					
839	Galkadawala	Crown	Scrub jungle	0 0 34	12
Preliminary plan 266.—Nuwaragam korale.					
Applicant—Nil.					
S 87	Alutgama	Badderala Gamarala, Menikrala Arachchi, and others of Ulukkulama	Paddy field	10 3 37	—
Preliminary plan 279.—Nuwaragam korale.					
Applicant—Nil.					
W 87	Ulukkulama	Menikrala Arachchi and others	Old paddy field	25 2 21	—
X 87	Do.	Do.	Gardens	3 1 19	—
911	Do.	Crown	Site of Gansabhawa court-house (to be reserved)	0 0 32	—

Further information respecting these lands may be obtained from the Surveyor-General, and respecting the conditions of sale from the Government Agent of the North-Central Province.

Certificates of no claim by the Crown will be issued on payment of fees in respect of the lots against which no upset price is marked, except lots S 84, T 84, V 84, and Y 84 in preliminary plan No. 243, and lot 911 in preliminary plan No. 279, which are reserved.

By His Excellency's command,

EVERARD IM THURN,
Colonial Secretary.

No. 1,235, N.C. P.

වර්ෂ 1903 ක්වූ මැයි මස 14 වෙනි දින කොළඹ
මහසෙනෙකාරීස්ථලයේ සේවයේ සේවයේ රැඳී සිටීම.

දුරු මඩුව දිසාවේ ආණ්ඩුවේ ඒජන්සියක් සේවයේ සිටින මෙහි පහත සඳහන්වන ආණ්ඩුව සේවකයන්ගේ
ආණ්ඩුවේ නියෝගවලට ප්‍රකාරයට වර්ෂ 1903 ක්වූ ජූලි මස 2 වෙනි දින වූ මුත්ස්සයක් සඳහා 1 වන අනුරාධපුර
කවිවේදියෙකු වෙස්දේසිකර විකුණනට නොහොත් මේ රාමුකරදෙනට යෙදෙනවා ඇත.

දුරු මඩුව දිසාවේ අනුරාධපුර පලාතේ නුවරගම පලාත කොට්ඨාසයේ පිහිටා තිබෙන බිම්කැබලි 35 ක්.
සිතියම 267. විලම්බිතකෝරලේ. ගම—මහවල් පොලගම.

නො.	ඉල්ලුම්කාරයා.	අයිතිකම කිසියම්.	අත්දම.	පවත්ගන්න		
				මහන. අ. රු. ප.	ගහන. රු.	
T 87	—	මුදලිකාමියේ සහ කළුපුරුරු ගේස් උරුමකාරයෝ	පරන වත්ත	0	2 19	—
U 87	—	එම	පරන කුමුර	2	3 27	—
1635	ආර්. සී. ඇම්. පුත්තිරි ල රවේමකන්මයා	සිතියම 428. විලම්බිතකෝරලේ. ගම—ඉහලකෝන්ගස්දිවුලිය. පුත්තිරි පුත්තිරි රවේමකන්ම සාගේ උරුමකාරයෝ	කුමුර	5	1 24	50
C 117	—	සිතියම 431. විලම්බිතකෝරලේ. ගම—අමුහුකොලේ. සොහොදරු නැකන්දරු සහ තවත් අය	පරන කුමුර	5	3 6	—
1718	සරනන්කරුන් නාන්දේ	සිතියම 455. විලම්බිතකෝරලේ. ගම—අන්දරුවාව. ආණ්ඩුව	විශ්ව සුදුසු කැලේ කුමුර, මල්කාමි වෙල් විදුනේ විසින් අල් ලාගෙන තිබේ	0	2 28	10
1719	—	එම	විදුනේ විසින් අල් ලාගෙන තිබේ	0	2 13	10
4190½	කේ. මැතින්දරු	සිතියම 1,379. එස්පාවෙලකෝරලේ. ගම—ඉකිරිතාව. ආණ්ඩුව	විශ්ව සුදුසු ලදුකැලේ	1	3 38	10
7435	ඒ. බසිරු	සිතියම 2,387. නුවරගමකෝරලේ. ගම—මහවුලන්කුරම. ආණ්ඩුව සහ ඉල්ලුම්කාරයා	වත්තව සුදුසු ලද මුහුලාන	3	2 21	30
369	—	සිතියම 116. නුවරගමකෝරලේ. ගම—දම්ගහවාව. ආණ්ඩුව	විශ්ව සුදුසු ලදුකැලේ	3	2 14	10
K 84	—	සිතියම 243. නුවරගමකෝරලේ. ගම—ගල්කඩවල. ආරම්භයේ මුදලිකාමි සහ තවත්	පරන කුමුර	28	0 35	—
L 84	—	එම	එම	40	0 33	—
M 84	—	මැතින්දරුගේ පිත්ඵකති	වත්ත	0	0 34	50
N 84	—	එම සහ කෝරලේ ආරම්භ සහ තවත්	එම	0	0 5	50
O 84	—	කෝරලආරම්භ සහ තවත්	එම	0	0 23	—
P 84	—	පුත්තිරිගේ මල්ලිඵකති	එම	0	0 26	50
Q 84	—	එම	වත්ත	0	0 19	—
R 84	—	බසිරුගේ පිත්ඵක සහ තවත් අය	එම	0	0 18	—
S 84	—	කිරිකාමි වෙල්ලිදුනේ	වත්ත (ආණ්ඩුව වෙහෙ වට ඉතුරුකිරීමට)	0	0 27	—
T 84	—	කන්දු උපාසකාරුගේ කිරි ඵකති	එම (එම)	0	0 19	—
U 84	—	බසිරුගේ කළුඵකති	වත්ත	0	0 5	—
V 84	—	කිරිකාමිවෙල්ලිකමගේ පුත්තිරි සහ තවත්	එම (එම)	0	0 20	—
W 84	—	මුදලිගේ පිත්ඵකමි	එම	0	0 13	—
X 84	—	කන්දුගේවෙල්ලුරු සහ තවත්	එම	0	0 12	—
Y 84	—	කපුරු වෙල්ලිදුනේ	එම (එම)	0	1 13	—
Z 84	—	මුදලිකාමි	එම	0	0 2	—
A 85	—	පිත්ඵකමි	එම	0	0 16	—
B 85	—	අස්පුරු වෙල්ලිදුනේ	වත්ත	0	0 30	—
C 85	—	අස්පුරු වෙල්ලිදුනේ	එම	0	1 20	50
D 85	—	ආරම්භයේ මුදලිකාමි	පරන වත්ත	0	0 28	—
E 85	—	සිතියම 243. නුවරගමකෝරලේ. සිරුගේ පිත්ඵකමි	පරන වත්ත	0	1 5	—
839	අස්පුරුවෙල්ලිදුනේ	ආණ්ඩුව	කපුපත් කැලේ	0	0 34	12
S 87	—	සිතියම 266. නුවරගමකෝරලේ. ගම—අඵන්ගම. උඵකකුරමේ බද්දේදරුගමරු, මැතින්දරු ආරම්භ සහ ත වත් අය	කුමුර	10	3 37	—

නො.	ඉල්ලුම්කාරයා.	අයිතිකම් කියවන්නා.	අන්දම.	පවත්ගන්නා	
				මහස.	ගණන.
				අ. රු. ප.	රු.
		සිතියම 279. සුවරගමනෝරලේ. ගම—උළුක්කුලම.			
W87	—	මැතිකරුගුණවිලිය සහ ගවන් අග	පරන කුඹුර	25 2 21	—
X 87	—	එම	වත්ත	3 1 19	—
911	—	ආණ්ඩුව	ගන්නා නඩුසාලුව කිවෙන ඉඩම (ඉතුරු කිරීමට)	0 0 32	—

නොමමර 279 දරන මුල් සිතියමේ පෙනෙන 911 කිමකම්පිත සහ නොමමර 243 නේ මුල් සිතියමේ පෙනෙන නොමමර S 84, T 84, V 84, Y 84 දරන ආණ්ඩුවේ කටයුත්තකට ඉතුරුකර තිබෙන කිමකම්පි ඇර, මිල සඳහන් නොකර තිබෙන කිමකම්පි සියල්ලටම ගාස්තුව ගෙවිකල නිරවුල් බවට දෙන්නට ගෙදෙනවා ඇත.

මෙම ඉඩම ගැන වැඩිදුර කාරණා සර්වේඤ්චනරුලත්නාත්තේගෙත්තු, විකිනීමේ කොන්දේසිය ගැන වැඩිදුර කාරණා උතුරුමැද දිසාවේ ආණ්ඩුවේ ඒජන්තලත්නාත්තේගෙත්තු දැනගන්නට පුළුවන.

ගරුකර උතුමානවකත්තේගෙත්තු ආඥාවලස,
එවරුම් ඉම් කරන්,
මහසෙක්කාරිස් වම්ස.

No. 1,236, N.C. P.

Colonial Secretary's Office,
Colombo, May 14, 1903.

ON Tuesday, June 30, 1903, at 1.25 o'clock P.M., the Government Agent for the North-Central Province will put up to auction for sale or settlement, at his office in Anuradhapura the under-mentioned portions of Crown Land, on the terms authorized by Government.

An allotment of land situated in the Hurulupalata division of the Anuradhapura District of the North-Central Province.

Preliminary plan 2,372.—Ulagalla korale.

Claimant—Crown.

Lot.	Village.	Name of Applicant.	Description.	Upset Price	
				Extent.	per Acre.
				A. R. P.	Rs.
7386	Sembukulama	Punchi Kapuwa Undiya and two others of Sembukulama	Low jungle fit for paddy	11 0 26	10

Further information respecting this land may be obtained from the Surveyor-General, and respecting the conditions of sale from the Government Agent of the North-Central Province.

By His Excellency's command,
EVERARD IM THURN,
Colonial Secretary.

No. 1,236, N.C. P.

වම්ස 1903 ක්වු මැයි මස 14 වෙනි දින කොලම් මහසෙක්කාරිස්ලත්නාත්තේගෙත්තු කන්දෝරුවේදී.

උතුරුමැද දිසාවේ ආණ්ඩුවේ ඒජන්තලත්නාත්තේ විසින් මෙහි පහත සඳහන්වෙන ආණ්ඩුව සත්තක ඉඩම ආණ්ඩුවේ නියෝගවල ප්‍රකාරයට වම්ස 1903 ක්වු ජුනි මස 30 වෙනි දිනවු අඟහරුවාදු සවස 1.25 ට අනුරාධපුර කම්පිවිටියේදී මෙත්තේසිකර විකුණන්නට නොකොත් මෙරුම්කර දීමට ගෙදෙනවා ඇත.

උතුරුමැද දිසාවේ අනුරාධපුර පලාතේ හුරුළුපලාත කොට්ඨාසයේ පිහිටා තිබෙන කිම කැබෙලි 1.

සිතියම 2,372. උලගල්ලනෝරලේ. අයිතිකම් කියවන්නා—ආණ්ඩුව.

නො.	ගම.	ඉල්ලුම්කාරයා.	අන්දම.	පවත්ගන්නා	
				මහස.	ගණන.
				අ. රු. ප.	රු.
7386	සෙම්බුකුලම	සෙම්බුකුලමේ පුත්තිකපුවා උත්තිකා සහ ගවන් අග	විටව හුදුසු ලදකැලේ	11 0 26	10

මෙම ඉඩම ගැන වැඩිදුර කාරණා සර්වේඤ්චනරුලත්නාත්තේගෙත්තු, විකිනීමේ කොන්දේසිය ගැන වැඩිදුර කාරණා උතුරුමැද දිසාවේ ආණ්ඩුවේ ඒජන්තලත්නාත්තේගෙත්තු දැනගන්නට පුළුවන.

ගරුකර උතුමානවකත්තේගෙත්තු ආඥාවලස,
එවරුම් ඉම් කරන්,
මහසෙක්කාරිස් වම්ස.

LAND SALES IN THE PROVINCE OF UVA.

No. 617, P. OF U.

Colonial Secretary's Office,
Colombo, May 18, 1903.

ON Monday, July 13, 1903, at 1 P.M., the Government Agent for the Province of Uva will put up to auction, at his office in the Kachcheri, the under-mentioned portions of Crown Land, on the terms authorized by Government.

Forty-eight allotments of land situated in the Badulla District of the Province of Uva.

Preliminary plan 1,058. Village—Karagastenna in Dambawinipalata, Udukiinda.

Applicant—Muna Oma Lebbe.

Lot.	Name of Land.	Name of Claimant.	Description.	Extent. A. R. P.	Upset Price per Acre. Rs.
3496	Mahatennapatana	Mohammadu Lebbe Omerudeen and Seyado Bawa Lebbe	Patana	9 1 18.	10
Preliminary plan 1,036. Village—Rannanguwawa in Kiriwanagama of Kandapalla korale, Wellawaya. Applicants—Mr. De Winton and W. Podisinno Baas					
3430	Maranbadda <i>alias</i> Piti-gahatenna	Crown	Hilly forest land	27 2 18	20
S 117	Palugahamullewatta	Bibilearawe Ratuhami	Low jungle	2 1 36	10
T 117	Haltotayaya	Banda, late Arachchi	do.	3 0 34	10
Preliminary plan 623. Village—Kuruwegolla in Pattipola korale. Applicant—Nil.					
2096	Kuruwegollapatana	Crown	Patana	9 2 34	10
2097	Do.	do.	do.	11 2 12	10
2100	Do.	do.	Patana and tea	13 3 20	10
Preliminary plan 1,353. Village—Kandatta in Udapalata, Udukiinda. Applicant—Nil.					
4840	Alagollegoda	Crown	Patana and scrub	1 0 20	10
4841	Do.	do.	do.	1 1 22	10
4842	Do.	do.	do.	1 0 28	10
Preliminary plan 1,064. Village—Kiwulegedaragama in Wiyaluwa. Applicant—Nil.					
3508	Torapitiyenugegawahena	Crown	Chena	1 1 28	10
Preliminary plan 722. Claimant—Crown. Village. Name of Land.					
T 77	Karagahawela in Wegampattuwa of Wellassa	Jambuwatta	Old garden	3 2 14	10
Preliminary plan 459.					
1636	Hembarawa in Bintenna korale, Biutenna	Bangigamullekumbura	Paddy land	4 0 32	10
1637	Do.	do.	do.	0 2 5	10
1638	Do.	do.	do.	0 1 0	10
Preliminary plan 437.					
1573	Pussellawa in Wellawaya korale	Galgodakumbura	Patana	0 1 7	10
1574	Do.	Wannipura-arawa	do.	0 1 2	10
1575	Do.	Batalawattearawa	do.	0 1 37	10
1576	Do.	Kekunagaha-arawa	Paddy	0 2 3	10
1577	Do.	Totapola-arawa	Patana	1 0 36	10
1578	Do.	Aswedduma	do.	0 1 32	10
Preliminary plan 384.					
1283	Huratgamuwa in Wellawaya korale of Wellawaya	Kolongahakumbura	Chena	3 1 32	10
1284	Do.	Pidawilakumbura	do.	2 1 17	10
1286	Do.	Wahaleninde Muttettuwa	do.	3 2 22	10
1287	Do.	Gannilekumbura	do.	1 2 18	10
1289	Do.	Karandagahakumbura	do.	2 2 28	10
1291	Do.	Galpota-arawa	do.	3 1 9	10
1294	Do.	Miyalagahakumbura	do.	1 1 8	10
1297	Do.	Migahakumbura	do.	1 0 30	10
1299	Do.	Nikagahakumbura	do.	2 1 15	10
1301	Do.	Waraketiyaakumbura	do.	2 1 10	10
1302	Do.	Migonkumbura	do.	2 1 27	10
1304	Do.	Miyagoyikumbura	do.	1 3 2	10
1306	Do.	Batarawekumbura	do.	2 2 15	10
Preliminary plan 383.					
1281	Telulla in Wellawaya korale of Wellawaya	Dematawewa-arawa	Chena	16 2 0	10
Preliminary plan 230.					
597	Sadinahela in Wellawaya korale of Wellawaya	Sadinahelakele	Forest and patana	20 0 12	10

Lot.	Name of Land.	Name of Claimant.	Description.	Extent. A. R. P.	Upset Price per Acre. Rs.
		Preliminary plan 80.			
210	Hewanekumbura in Udapalata korale of Udukinda	Maragahaela	Patana	1 2 36	10
211	Do.	Galnessaela	do.	5 1 13	10
214	Do.	Nidangoda	do.	2 2 22	10
		Preliminary plan 63.			
165	Wegedara in Yatipalata korale of Udukinda	Imbulgahapatana	Patana	3 0 20	10
		Preliminary plan 51.			
118	Talagahagedara in Oyapalata korale of Wiyaluwa	Hawankeletenna	Patana	5 3 9	10
		Preliminary plan 31.			
S 3	Karagahawela in Wegam pattu of Wellassa	Kalugalekele	Forest	212 0 0	10
T 3	Do.	Galapitabadda	do.	61 0 0	10
U 3	Do.	Galapitabaddehena	Old chena	4 0 36	10
V 3	Do.	do.	do.	1 0 20	10
Y 3	Do.	Galapitabadda	Forest	81 1 0	10
		Preliminary plan 587.			
2429	Ranhawadigama in Medapalata korale of Udukinda	Lena	Chena	10 3 25	10
2430	Do.	do.	do.	23 3 20	10

Further information regarding these lands may be obtained from the Surveyor-General, and regarding conditions of sale from the Government Agent, Province of Uva.

By His Excellency's command,
EVERARD IM THURN,
Colonial Secretary.

No. 617, P. OF U.

වර්ෂ 1903 ක්‍රි.ව. මැයි මස 18 වෙනි දින කොළඹ මහජනකාරී සභාවේ කටයුතු වූයේ.

ඉහත දැනුම් පත්‍රවලට අදාළව ප්‍රකාශයට වර්ෂ 1903 ක්‍රි.ව. මැයි මස 13 වෙනි දින ක්‍රි.ව. සඳහා පස්වරු 10 බදුල්ලේ කම්මරා සේදි වෙස්දේසිකර විකුණනට යෙදෙනවා ඇත.

ඉහත දැනුම් බදු පලයෙන් පිහිටා තිබෙන බිම්කැබලි 48යි.

සිතියම 1,058. ඉල්ලුම්කාරයා—බුනා මහලොම්බේ.
අයිතිකම් කියන්නා—මහමදුලොම්බේ බමරදිත් සහ සෙසියදම්බා ලොම්බේ.

නො.	නම.	ඉඩමේ නම.	අන්දම.	පවත්ගත්ත මහත. ගත්ත අ. රු. ප. රු.
3496	උඩුකිඳු දඹවිනිපලාන කරගස් කැන්න	මහකැන්නපහන	පහන	9 1 18 10
		සිතියම 1,036 අයිතිකම් කියන්නා—කානා මාදර්සයිඩු. ඉල්ලුම්කාරයා—සී. ඩිවිත්ටන් සහ පොඩිසිංකොඩාස්.		
3430	වෙල්ලවාසේ කන්දපල්ලකෝ රළේ රකන්ගුවාව	මරන්බද්ද කොතොන් පිටි ගහකැන්න	කඳු සහිත මුහුණත් ඉඩම	27 2 18 20
		අයිතිකම් කියන්නා—කිබ්ලොදරුවේ රතුකාමි.		
S 117	වෙල්ලවාසේ කන්දපල්ලකෝ රළේ රකන්ගුවාව	පඵගහමුල්ලේවත්ත	මිටිකැලේ	2 1 36 10
		අයිතිකම් කියන්නා—බන්ධා හිටපු ආරම්භී.		
T 117	එම	ආලේකොට්ටියාය	එම	3 0 34 10
		සිතියම 623.		
2096	යටිකිඳු පට්ටිපොලකෝරළේ කුරුවිගොල්ල	කුරුවිගොල්ලේපහන	පහන	9 2 34 10
2097	එම	එම	එම	11 2 12 10
2100	එම	එම	පහන සහ සේ	13 3 20 10
		සිතියම 1,353. අයිතිකම් කියන්නා—ආණ්ඩුව.		
4840	උඩුකිඳු උඩපලාන කන්දත්ත	අලුගොල්ලේකොඩි	පහන සහ සිහින් කැලේ	1 0 20 10
4841	එම	එම	එම	1 1 22 10
4842	එම	එම	එම	1 0 28 10
		සිතියම 10,64.		
3508	විගඵවේ කිවුල්ලොදරගම	කොරපිටියේ නුගේගොවා සේන	සේන	1 1 28 10
		සිතියම 722.		
T 77	වෙල්ලස්සේ වැගන්පත්තුවේ කරගහවෙල	පම්බුගහවත්ත	පරහවත්ත	3 2 14 10

නො.	ගම.	ඉඩමේ නම.	අක්ෂර.	පවත්ගත්ත	
				මහක. අ. රු. ප.	ගණිත. රු.
සිතියම 459.					
1626	බිත්තෑන්ගේ බිත්තෑන්ගේ කෝරළේ ගෙඹරව	බන්ධනමුල්ලේකුඹුර	කුඹුර	4	0 32 10
1637	එම	එම	එම	0	2 5 10
1638	එම	එම	එම	0	1 0 10
සිතියම 437.					
1573	වැල්ලවාසකෝරළේ පුස්සල්ලාව	ගල්ගොඩකුඹුර	පහන	0	1 7 10
1574	එම	වන්නිපුරආරාම	එම	0	1 2 10
1575	එම	බහලවත්තේආරාම	එම	0	1 37 10
1576	එම	කැකුනගහආරාම	කුඹුර	0	2 3 10
1577	එම	තොටපොලආරාම	පහන	1	0 36 10
1578	එම	අස්වැද්දුම	එම	0	1 32 10
සිතියම 384.					
1283	වැල්ලවාසේ වැල්ලවාසකෝරළේ හුරන්ගමුව	කොලොන්නකකුඹුර	සේන	3	1 32 10
1284	එම	භූමිවිලකුඹුර	එම	2	1 17 10
1286	එම	වගලේතින්දේමුත්තේවවුව	එම	3	2 22 10
1287	එම	ගන්තිලේකුඹුර	එම	1	2 18 10
1289	එම	කරදගහකුඹුර	එම	2	2 28 10
1291	එම	ගල්පොතආරාම	එම	3	1 9 10
1294	එම	මොලගහකුඹුර	එම	1	1 8 10
1297	එම	මීනකකුඹුර	එම	1	0 30 10
1299	එම	නිකගහකුඹුර	එම	2	1 15 10
1301	එම	වරකැටියෙකුඹුර	එම	2	1 10 10
1302	එම	මීගොත්තකුඹුර	එම	2	1 27 10
1304	එම	දියගොසිකුඹුර	එම	1	3 2 10
1306	එම	බන්දාරවෙකුඹුර	එම	2	2 15 10
සිතියම 383.					
1281	වැල්ලවාසේ වැල්ලවාසකෝරළේ ගෙඹරව	දෙමටවැවේආරාම	එම	16	2 0 10
සිතියම 230.					
597	වැල්ලවාසකෝරළේ සදිකගෙල	සදිකගෙලකැලේ	මුකලාන පහන	20	0 12 10
සිතියම 80.					
210	උඩුකිඳු උඩපලාන කැවගේ කුඹුර	මරගහආල	පහන	1	2 36 10
211	එම	ගල්මස්සේආල	එම	5	1 13 10
214	එම	නිදන්ගොඩ	එම	2	2 22 10
සිතියම 63.					
165	උඩුකිඳු සඵපලානකෝරළේ මැගෙදර	ඉඹුල්ගහපහන	එම	3	0 20 10
සිතියම 51.					
118	විසඵවමගපලානකෝරළේ හලගහගෙදර	කැවත්කැලේතැන්න	එම	5	3 9 10
සිතියම 31.					
S 3	වෙල්ලස්සේවැගත්පත්තුවේ සරගහවෙල	කඵගහකැලේ	මුකලාන	212	0 0 10
T 3	එම	හලපිට්ටිආද්ද	එම	61	0 0 10
U 3	එම	හලපිට්ටිආද්දේසේන	පරන සේන	4	0 36 10
V 3	එම	එම	එම	1	0 20 10
Y 3	එම	හලපිට්ටිආද්ද	මුකලාන	81	1 0 10
සිතියම 587.					
2429	උඩුකිඳු මැදපලානකෝරළේ රත්තවහිගම	ලොහ	සේන	10	3 25 10
2430	එම	එම	එම	23	3 20 10

අක්කරකම වලක්කුම රුපියල් 10යි.

මෙම ඉඩම් ගැණ වැඩිදුර කාරණ සර්වේශ්වර්තනලියානගෙන් සහ විකිනීමේ කොන්දේසි ගැන ලැබේ ආණ්ඩුවේ එස්.කේ.වි.කේ.ගේ දෙපාර්තමේන්තුව පුළුවන.

ගරුභර උතුරානන්වහන්සේගේ ආඥාවලෙස,
එවරුර්ඩ් ඉම් කරන්,
මහසෙනෙහිපාලිස් මමිහ.

No. 618, P. OF U.

Colonial Secretary's Office,
Colombo, May 27, 1903.

ON Friday, July 17, 1903, at 1 P.M., the Government Agent for the Province of Uva will put up to auction, at his office in the Kachcheri, the under-mentioned portions of Crown Land, on the terms authorized by Government.

Forty allotments of land situated in the Badulla District of the Province of Uva.

Lot.	Village.	Name of Land.	Description.	Extent.	
				A.	R. P.
Preliminary plan 1,043. Applicant—Nil. Claimant—Crown.					
3459	Mahawela in Buttala korale of Buttala	Karabutawekele	Forest	1	1 16
3460	Do.	Karabutawewatta	Abandoned garden, planted about 50 years ago by one Punchirala Arachchi	0	1 17
Preliminary plan 848. Claimant—Crown.					
2953	Mahawelagama in Dehiwinipalata korale of Udukinda	Wandurugommana	Patana	9	3 19
Preliminary plan 841. Claimant—Crown.					
2938	Kinigama in Mahapalata korale of Udukinda	Valitennegoda	Patana	2	3 24
Preliminary plan 829. Claimant—Crown.					
2906	Alupota in Kandukara korale of Buttala	Hulanpolapatana	Patana	1	0 38
2907	Do.	Sohonpolawatta	Garden	0	3 20
2908	Do.	Aralugahapatana	do.	0	1 4
2909	Do.	do.	Patana	0	0 13
Preliminary plan 816. Claimant—Crown.					
2856	Hamapola in Nilgala korale of Wellassa	Araluwinnemedakumbura	Paddy field	1	2 14
B 91	Do.	Araluwinnasweddamakumbura	do.	1	2 24
Preliminary plan 789. Claimant—Crown.					
2744	Kebellawela in Mahapalata korale of Udukinda	Udulpotapatana	Patana	0	0 30
Preliminary plan 265. Claimant—Crown.					
O 27	Gurupanwela in Palwatta korale of Bintenna	Bambarannaawe	Chena	7	2 35
Preliminary plan 535. Claimant—Menika Duraya.					
R 59	Hepola in Wegam pattu of Wellassa	Kotugodahena	Low jungle	5	0 33
Preliminary plan 947. Claimant—Crown.					
3264	Hamapola in Nilgala korale of Wellassa	Bogahakumburewatiya	Chena	1	1 5
3268	Do.	Dimbulgahauhane	Paddy field	0	3 4
Preliminary plan 894. Claimant—Crown.					
3106	Tundawelagama in korale of Wiyaluwa	Peelagawamukalana	Forest	1	0 15
Preliminary plan 1,368. Claimant—Crown.					
4875	Korupe in Bintenna korale of Bintenna	Korupewila	Paddy field	4	1 24
4876	Do.	do.	do.	4	0 18
4877	Do.	do.	do.	2	0 0
Preliminary plan 1,953. Claimant—Crown.					
6286	Pangaragammana in korale of Bentenna	Kudawewa Alutpotamukalana	Forest	0	3 18
6287	Do.	do.	do.	3	3 30
6288	Do.	do.	do.	0	1 24
6289	Do.	do.	do.	0	1 0
6290	Do.	do.	do.	1	3 0
6291	Do.	do.	do.	1	2 0
6292	Do.	do.	do.	1	0 9
6293	Do.	do.	do.	0	1 10
6294	Do.	do.	do.	1	0 11
6295	Do.	do.	do.	2	0 18
6296	Do.	do.	do.	1	2 31
6297	Do.	do.	do.	0	1 19
Preliminary plan 2,310. Claimant—Crown. Applicant—E. H. Edwards, Esq.					
7455	Arawkumbura in Pattipola korale of Yatikinda	Kitulbeddekele	Patana and jungle	55	1 20
Preliminary plan 2,547. Claimant—Crown. Applicant—Nil.					
8113	Medapatana in Rilpolapalata of Wiyaluwa	Bambaragahagewatta	Fruit trees and little coffee	4	2 12

Lot.	Village.	Name of Land.	Description.	Extent. A. R. P.
Preliminary plan 2,964. Claimant—Crown.				
8808	Bakmilanda in Oiyapalata korale	—	Forest	216 1 0
8809	of Wiyaluwa Do.	—	Patana	96 3 0
Preliminary plan 1,060.				
3500	Lunapottawelagama in Udapalata of Udukinda	Wattagodapatana	Patana	2 0 26
Applicants - Nipuna, Badderala, and Dingirimalaya. Claimant—Crown.				
3502	Lunupottawelagama in Udapalata of Udukinda	Welimitiyawepatana	Patana	3 1 16
Preliminary plan 3,148. Claimant—Crown.				
9002	Udapanguwa in Pattipola korale of Yatikinda	Lunugalatalawa	Patana and forest land	33 2 27
Preliminary plan 3,224. Claimant—Crown.				
9111	Talakumbura in Wiyaluwa korale of Wiyaluwa	Millagahahena	Coffee	1 1 25
Preliminary plan 3,249. Claimant—Crown.				
9170	Bopitiya in Wiyaluwa korale of Wiyaluwa	Polkotuwawatta	Plantains and vegetables	1 1 17

Upset price,—Rs. 10 per acre.

Further information regarding these lands may be obtained from the Surveyor-General, and regarding the conditions of sale from the Government Agent, Province of Uva.

By His Excellency's command,
EVERARD IM THURN,
Colonial Secretary.

No. 618, P. OF U.

වම් 1903 ජූලි මස මස 27 වෙනි දින කොළඹ
මහසෙනෙට්ටාර්ස් උන්කාන්සේසේ කන්තෝරුවේදීය.

උතුරු දිසාවේ ආණ්ඩුවේ ඒජන්ත උන්කාන්සේ විසින් මෙහි පහත සඳහන් වෛත ආණ්ඩුව සත්කක ඉඩම් ආණ්ඩුවේ නියෝගවල ප්‍රකාරයට වම් 1903 ජූලි මස 17 වෙනි දිනවූ සිසුරු පස්වරු 1ට බදුල්ලේ කවචේරියේදී වෙන්දේසි කර විකුණන විට යෙදෙනවා ඇත.

උතුරු දිසාවේ බදු පලයේ පිහිටා තිබෙන සීමිත වෙලි 40යි.

සිතියම 1,043. අසිතිකම නියන්තා—ආණ්ඩුව.

නො.	ගම.	ඉඩමේ නම.	අන්දම.	මහස. අ. රු. ප.
3459	බුක්කලකෝරලේ මහවෙල	කරබුට්ටාවේකැලේ	මුකලාන	1 1 16
3460	එම	එම වන්ත	අවුරුදු 50ට පමණ ඉස්සර පුම්රු නියත කෙහෙකු විසින් වව හලද පාච්චන්ත	0 1 17
2953	සිතියම 848. උඩුකිඳු දෙහිවිහිපලාකකෝරලේ මහවෙලගම	මෙම ඉඩමවලට ඉල්ලීමකාරයෙන් නැතැ. වදුරුගොම්මන	පහත	9 3 19
2938	සිතියම 841. උඩුකිඳු මහපලාකකෝරලේ කිහිගම	මැලිතැන්සේගොඩ	එම	2 3 24
2906	සිතියම 829. බුක්කල කඳුකරකෝරලේ	හුලන්පොලපහත	එම	1 0 38
2907	අලුපොත	සෝකොන්පොලවන්ත	වන්ත	0 3 20
2908	එම	අරච්ඡකපහත	එම	0 1 4
2909	එම	එම	පහත	0 0 13
2856	සිතියම 816. වෙල්ලස්සේ නිල්කලකෝරලේ කාවාපොල	අරච්ඡන්සේ මැඩකුඹුර	කුඹුර	1 2 14
B 91	එම	අරච්ඡන්සේ අස්වැද්දුමකුඹුර	එම	1 2 24
2744	සිතියම 789. උඩුකිඳු මහපලාකකෝරලේ කැබිල්ලේවෙල	උඩුල්ලොකපහත	එම	0 0 30

LAND SALES IN THE PROVINCE OF SABARAGAMUWA

No. 487, P. OF S.

Colonial Secretary's Office,
Colombo, May 16, 1903.

ON Tuesday, July 7, 1903, at 1 P.M., the Government Agent for the Province of Sabaragamuwa will put up to auction, at his office in Ratnapura, the under-mentioned portions of Crown Land, on the terms authorized by Government.

Ten allotments of land situated in the Kuruwiti and Nawadun korales of the Ratnapura District of the Province of Sabaragamuwa.

Preliminary plan 1,075. Village—Balibathgoda and Haldola in Nawadun korale.

Lot.	Name of Land.	Name of Claimant.	Description.	Extent.		Upset Price
				A.	R. P.	per Acre.
						Rs.
2970	Balibathgodalanda	Crown	Forest	0	0 29	10
2971	Haldolamukalana	do.	do.	0	1 0	10
2972	Haldolamukalanewatta	do.	Garden	0	2 12	10
2973	Balibathgodahenewatta	do.	do.	0	2 3	10
2974	Do.	do.	do.	0	0 19	10

Preliminary plan 1,084. Village—Talawitiya in Kuruwiti korale.

R 133	Berawadeniya	Sehamel Saibu Vel-vidane	Deniya	0	2 0	10
S 133	Kapugelandagawadeniya <i>alias</i> Berawadeniya	do.	do.	4	0 0	15
T 133	Kapugedeniya <i>alias</i> Berawadeniya	Ahamadu Lebbe Katubawa	do.	0	2 34	10
U 133	Panugalpottewatta	Jayasinghe Banda	Garden	1	1 34	50
V 133	Kapugelindagawawatta <i>alias</i> Berawadeniya	Sehamel Saibu Vel-vidane	do.	0	0 10	10

Further information respecting these lands may be obtained from the Surveyor-General, and respecting the conditions of sale from the Government Agent, Province of Sabaragamuwa.

By His Excellency's command,
EVERARD IM THURN,
Colonial Secretary.

No. 487, P. OF S.

වර්ෂ 1903 කළු මැසි මස 16 වෙනි දින කොළඹ

මහසභාකාරිස්ථානයේදී කන්කොරුවේ විදි.

සබරගමු දිසාවේ රත්නපුරේ ඒජන්තවරයාගේ විසින් මෙහි පහත සඳහන්වන ආණ්ඩුව සත්කම ඉඩම් ආණ්ඩුවේ නියෝගවල ප්‍රකාරයට වර්ෂ 1903 කළු මැසි මස 7 වෙනි දින අගනරුවාද පස්වරු 10 රත්නපුරේ කවිවේරේදී වෙන්දේසිකර පිකුණුව ගෙදෙනවා ඇත.

සබරගමු දිසාවේ රත්නපුර පලාතේ කුරුවිටි සහ නවදුටු දෙකෝරලේ පිහිටා තිබෙන බිම්කැබලි 10, සිතියම 1,075. ගම—බලිච්චගොඩ සහ ගල්දොල, නවදුටුකෝරලේ.

නො.	ඉඩමේ නම.	අයිතිකම තිසත්තා.	අන්දම.	පවත්නා මහර. ගණිත.		
				අ. රු. ප.	රු.	
2970	බලිච්චගොඩලකු	ආණ්ඩුව	මුකලාන	0	0 29	10
2971	ගල්දොලමුකලාන	එම	එම	0	1 0	10
2972	ගල්දොලමුකලානෙවත්ත	එම	වත්ත	0	2 12	10
2973	බලිච්චගොඩගේගේවත්ත	එම	එම	0	2 3	10
2974	එම	එම	එම	0	0 19	10
R 133	බෙරවදෙනිය	සිතියම 1,084. ගම—තලාවිටි, කුරුවිටිකෝරලේ.	දෙනිය	0	2 0	10
S 133	කපුගෙලිදගාවාදෙනිය නොගොත් බෙරවදෙනිය	සාමල සයිඩු වෙල්විදුගේ	දෙනිය	4	0 0	15
T 133	කපුගෙලිදෙනිය නොගොත් බෙරවදෙනිය	අහමදුලෙඹිබෙ කවුච්චාලෙඹිබෙ	එම	0	2 34	10
U 133	පනුගල්පොත්තෙවත්ත	ජයසිංහබත්තා	වත්ත	1	1 34	50
V 133	කපුගෙලිදගාවාදෙනිය නොගොත් බෙරවදෙනිය	සාමල සයිඩු වෙල්විදුගේ	එම	0	0 10	10

මේ ඉඩම් සම්බන්ධ වැඩිදුර කාරණා මිනිස්පුරු දෙපාර්තමේන්තුවේ ප්‍රධානතුමාගෙන්, ඒකීනිමේ කොන්දේසි සම්බන්ධ කාරණා සබරගමු පලාතේ මහජනනරයාගේදී දැනගත්ව පුළුවන.

ගරුකර උතුමානවතන්සේගේ ආඥාවලට,
එවරුර්ඩ් ඉම් හර්ස්,
මහසභාකාරිස් වමිත.

No. 488, P. OF S.

Colonial Secretary's Office,
Colombo, May 26, 1903.

ON Wednesday, July 29, 1903, at 1 P.M., the Government Agent for the Province of Sabaragamuwa will put up to auction, at Kolonna resthouse, the under-mentioned portions of Crown Land, on the terms authorized by Government.

Seventy-seven allotments of land situated in the Kolonna korale of the Ratnapura District of the Province of Sabaragamuwa.

Preliminary plan 8,062. Village—Kella.

Lot.	Name of Land.	Name of Claimant.	Description.	Extent.			Upset Price per Acre.
				A.	R.	P.	
6	Galpotttebena	Crown	Chena	5	1	35	10
10	Annasigahahenkoratuwa	G. Lokuhami	Garden	0	2	21	10
14	Tennemandiya	Crown	Chena	0	2	33	10
26	Pansalewatta	do.	Garden	0	2	34	10
33	Tiraihalaliyaddegoda	do.	Chena	0	2	0	10
57	Bandarakumbura	Pansala	Field	2	0	15	10
62	Udahawadiya	Crown	Garden	0	3	16	10
65	Dolagawawatta	G. Ranhami and W. D. M. Silva	New garden	0	1	22	10
71	Pansalekoratuwa	R. Eliyashami	Garden	1	0	30	10
73	Egodawatta	Crown	do.	1	0	6	10
79	Ritihitigahamullekoratuwa	H. Madduma Appuhami and others	do.	1	0	23	10
82	Loluwagawakele	Crown	Chena	0	1	38	10
84	Galgodemandiya	do.	do.	2	2	22	10
88	Owitewatta	do.	Garden	0	1	23	10
88½	Udakapatenuwawehena	do.	Chena	12	2	21	10
93	Galmullewatta	L. Hinhami and others	Garden	1	0	21	10
94	Tennewatta	Crown	Chena	0	2	27	10
96	Kirilipelegoda	do.	Field	0	0	17	10
108	Egodawatta	do.	Waste land	0	2	16	10
113½	Horegawatenna	do.	Chena	0	0	8	10
114	Kalugalahenyaya	do.	do.	23	3	3	10
123	Alagalkandewela	do.	do.	0	1	24	10
127	Badahelawatta	do.	Waste land	0	2	18	10
137	Godapitiyegewatta	do.	Garden	0	2	15	10
144	Kumburugodahena	do.	Waste land	2	0	12	10
145	Godakumburegoda	do.	Chena	1	0	28	10
149	Poddanaundigekumburehena	do.	do.	1	0	20	10
150	Dehigahakumburehena	do.	do.	32	1	30	10
157	Pelawattedolegalendapallekoratuwa	do.	Garden	0	3	22	10
162½	Beurulahenyaya	do.	Chena	30	0	21	10
166	Indiketiyewatta	do.	do.	1	2	8	10
169	Medagodayaya	do.	do.	41	0	28	10
178	Siyamaruwatta	do.	Jungle	2	3	20	10
179	Do.	do.	do.	3	3	27	10
181	Batalawattehena	do.	Chena	3	1	38	10
184	Asuramunigoda	do.	Garden	2	0	31	10
195	Henegodakanda	do.	Chena	25	2	6	10
204½	Pansalagawahena	do.	do.	10	1	7	10
206	Bangalawagawahena	do.	do.	3	2	29	10
215½	Tundolekele	do.	Jungle	3	1	23	10
216	Henewadiya	do.	do.	3	3	9	10
217	Henewatta	do.	Garden	3	0	14	10
217½	Tundolehena	do.	Chena	1	2	28	10
228	Migahaelakele	do.	Jungle	0	3	39	10
257	Menerihenewatta	do.	Garden	0	1	11	10
258	Dombagahagawa jungle	do.	Jungle	0	1	21	10

Preliminary plan 3,082. Village—Walalgoda.

4037	A portion of Wattagawahenyaya	Crown	Chena	1	1	0	10
4038	Do.	do.	do.	1	1	3	10
4039	Do.	do.	do.	1	2	20	10
4040	Do.	do.	do.	6	2	16	10
4041	Do.	do.	do.	1	1	12	10
4042	Do.	do.	do.	1	1	2	10
4043	Do.	do.	do.	1	1	16	10
4044	Do.	do.	do.	1	3	21	10
4045	Do.	do.	do.	1	2	7	10
4046	Do.	do.	do.	1	1	13	10
4047	Do.	do.	do.	1	2	13	10
4048	Do.	do.	do.	1	2	12	10
4049	Do.	do.	do.	1	2	39	10
4050	Do.	do.	do.	1	1	22	10
4051	Do.	do.	do.	1	1	13	10
4052	Do.	do.	do.	1	0	34	10
4053	Do.	do.	do.	1	1	28	10
4054	Do.	do.	do.	1	1	12	10
4055	Do.	do.	do.	1	3	33	10
4056	Do.	do.	do.	1	1	35	10

Lot.	Name of Land.	Name of Claimant.	Description.	Extent.		Upset Price per Acre. Rs.
				A.	R. P.	
4057	A portion of Wattagawahenyaya	Crown	Chena	1	1 10	10
4058	Do.	do.	do.	0	2 12	10
4059	Do.	do.	do.	1	2 17	10
4060	Do.	do.	do.	1	2 23	10
4061	Do.	do.	do.	1	2 10	10
4062	Do.	do.	do.	0	3 11	10
4077	Do.	do.	Jungle	45	2 0	10
Preliminary plan 4,285. Village—Kolonna.						
M 594	Ritigahahena	J. M. Kiribanda and others (Crown)	Jungle	6	0 28	15
Preliminary plan 4,417. Village—Ittekanda.						
K 636	Tippolatenna	Mudalihami Arachchi (Crown)	Chena	1	0 17	10
Preliminary plan 359. Village—Diyapota.						
858	Hapuarachchigewatta	Crown	Chena	1	2 2	10
859	Do.	do.	do.	9	1 0	10

Further information respecting these lands may be obtained from the Surveyor-General, and respecting the conditions of sale from the Government Agent, Province of Sabaragamuwa.

By His Excellency's command,

EVERARD IM THURN,
Colonial Secretary.

No. 488, P. OF S.

වස 1903 ක්ව මැයි මස 26 වෙනි දින කොළඹ මහසෙනෙවරියාගේ කමන්දෝරුවේදී.

ප්‍රධාන මහලු දසාවේ රත්නපුර ඒජන්තවරයාගේ විසින් මෙහි පහත සඳහන් වන ආණ්ඩුව සත්කක ඉඩම් ආණ්ඩුවේ නියෝගවල ප්‍රකාරයට වස 1903 ක්ව ජූලි මස 29 වෙනි දිනවූ බද්ද පස්වරු 1ට කොලොන්නේ කානායකේදී වෙන්දේසිකර විකුණනව යෙදෙනවා ඇත.

සබරගමු දසාවේ රත්නපුර පලාතේ කොලොන්නාකෝරලේ පිහිටා තිබෙන බිම්කැබලි.

සිතියම 8,062. ගම—කැල්ල.

අංක.	ඉඩමේ නම.	අයිතිකරු කියන්නා.	අන්දම.	පිටින්නක මහත. ගතක.	
				අ. රු. ප.	රු.
6	ගල්පොත්තෙහෙහ	ආණ්ඩුව	හේන	5	1 35 10
10	අනන්තසිංහසේනපොරුව	ඒ. ලොකුතාමි	වත්ත	0	2 21 10
14	කැත්තේමත්තිය	ආණ්ඩුව	හේන	0	2 33 10
26	පත්තලෙවත්ත	එම	වත්ත	0	2 34 10
33	තිරුතලලියාද්දෙගොඩ	එම	හේන	0	2 0 10
57	බන්ධාරකුඹුර	පත්තල	කුඹුර	2	0 15 10
62	උඩතලාසිය	ආණ්ඩුව	වත්ත	0	3 16 10
65	දෙලගාලාවත්ත	ඒ. රත්නාමි සහ බිඳිලිව.	එම	0	1 22 10
71	පත්තලේකොරුව	ඩී. ඇම්. සිල්වා	එම	1	0 30 10
73	එගොඩවත්ත	ආර්. එලියසේනාමි	එම	1	0 6 10
79	පිටිහිඟකවුල්ලකොරුව	ආණ්ඩුව	එම	1	0 6 10
		එම්. මද්දමආප්පුකාමි සහ තවත් අය	එම	1	0 23 10
82	ලෝඵවතාවාකැල්ල	ආණ්ඩුව	හේන	0	1 38 10
84	ගල්ගොඩවත්ත	එම	එම	2	2 22 10
88	බිඳිවත්ත	එම	වත්ත	0	1 23 10
88½	උඩකපාකැණුවේහේන	එම	හේන	12	2 21 10
93	ගල්වුල්ලෙවත්ත	ඇල්. හිත්තාමි සහ තවත් අය	වත්ත	1	0 21 10
94	කැත්තේවත්ත	ආණ්ඩුව	හේන	0	2 27 10
96	කිරිපිපුල්ලෙගොඩ	එම	කුඹුර	0	0 17 10
108	එගොඩවත්ත	එම	වුඩුහිම	0	2 16 10
113½	හොරේතාවාකැත්ත	එම	හේන	0	0 8 10
114	කළුතලාසිය	එම	එම	23	3 3 10
123	අලුතල්කන්දෙවෙල	එම	එම	0	1 24 10
127	බඩඇලවත්ත	එම	වුඩුහිම	0	2 18 10
137	ගොඩපිටිපොහෙවත්ත	එම	වත්ත	0	2 15 10
144	කුඹුරුගොඩහේන	එම	වුඩුහිම	2	0 12 10
145	ගොඩකුඹුරුගොඩ	එම	හේන	1	0 28 10
149	පොද්දකරුත්තේකුඹුරේ ගොඩ	එම	එම	1	0 20 10

නො.	ඉඩමේ නම.	අයිතිකම් කියවන්නා.	අන්දම.	පවත්ගන්න		
				මහල. රු. ප.	ගහන. රු.	
155	දෙහිගහකුඹුරේගේන	ආණ්ඩුව	හේන	32	1 30	10
157	පැලවත්තෙදෙල, ගල්ඇත්ද	එම	වත්ත	0	3 22	10
162½	බෙවිරැලගේත්ත	එම	හේන	30	0 21	10
166	ඉදිකැට්තෙවත්ත	එම	එම	1	2 8	10
169	මැදතොටියාග	එම	එම	41	0 28	10
178	සියමාරුවත්ත	එම	කැලේ	2	3 20	10
179	එම	එම	එම	3	3 27	10
181	බතලාවත්තෙහේන	එම	හේන	3	1 38	10
184	අසුරමුත්තොට	එම	වත්ත	2	0 31	10
195	ගේතෙතොටකන්ද	එම	හේන	25	2 6	10
204½	පත්සලගාමාගේන	එම	එම	10	1 7	10
206	බත්තලාවගාමාගේන	එම	එම	3	2 29	10
215½	තත්දෙලේකැලේ	එම	කැලේ	3	1 23	10
216	ගේතෙමාගිය	එම	එම	3	3 9	10
217	හේතෙවත්ත	එම	වත්ත	3	0 14	10
217½	තුත්දෙලේගේන	එම	හේන	1	2 28	10
228	මිගහආලුකැලේ	එම	කැලේ	0	3 39	10
257	මෙහේර්ගේතෙවත්ත	එම	වත්ත	0	1 11	10
258	දෙහිගහගාමාකැලේ	එම	කැලේ	0	1 21	10

සිතියම 3,082. ගම—වලල්ගොඩ.

4037	වත්තගාමාගේත්තාගේ කැලේ	ආණ්ඩුව	හේන	1	1 0	10
4038	එම	එම	එම	1	1 3	10
4039	එම	එම	එම	1	2 20	10
4040	එම	එම	එම	6	2 16	10
4041	එම	එම	එම	1	1 12	10
4042	එම	එම	එම	1	1 2	10
4043	එම	එම	එම	1	1 16	10
4044	එම	එම	එම	1	3 21	10
4045	එම	එම	එම	1	2 7	10
4046	එම	එම	එම	1	1 13	10
4047	එම	එම	එම	1	2 13	10
4048	එම	එම	එම	1	2 12	10
4049	එම	එම	එම	1	2 39	10
4050	එම	එම	එම	1	1 22	10
4051	එම	එම	එම	1	1 13	10
4052	එම	එම	එම	1	0 34	10
4053	එම	එම	එම	1	1 28	10
4054	එම	එම	එම	1	1 12	10
4055	එම	එම	එම	1	3 33	10
4056	එම	එම	එම	1	1 35	10
4057	එම	එම	එම	1	1 10	10
4058	එම	එම	එම	0	2 12	10
4059	එම	එම	එම	1	2 17	10
4060	එම	එම	එම	1	2 23	10
4061	එම	එම	එම	1	2 10	10
4062	එම	එම	එම	0	3 11	10
4077	එම	එම	කැලේ	45	2 0	10

සිතියම 4,285. ගම—කොලොන්න.

M 594	රිච්ගහගේන	ජේ. ඇම්. කිරිබත්තා සහ තවත් අය (ආණ්ඩුව)	කැලේ	6	0 28	15
-------	-----------	--	------	---	------	----

සිතියම 4,417. ගම—ඉත්තකන්ද.

K 636	කිප්පොලකැත්ත	මුදලිකාමි ආරච්චි (ආණ්ඩුව)	හේන	1	0 17	10
-------	--------------	---------------------------	-----	---	------	----

සිතියම 359. ගම—දියපොට.

858	සපුආරච්චිගේවත්ත	ආණ්ඩුව	එම	1	2 2	10
859	එම	එම	එම	9	1 0	10

මේ ඉඩම් සම්බන්ධ වැඩිදුර කාරණා මිනිස්පොරු දෙපාර්තමේන්තුවේ ප්‍රධානතුමාගෙන්ද, විකිනිමි කොන්දේසිය සම්බන්ධ කාරණා සබරගමු පලාතේ මහජ්ජන්තලයේ නායකයන්ගෙන්ද දැනගන්නට පුළුවන.

ගරුකර උතුමා තත්වයන්ගේ ආඥාවලෙහි,

එවරුහි ඉම් කරන්,

මහසෙනෙකාරීස් වමිහ.

No. 489, P. OF S.

Colonial Secretary's Office,
Colombo, May 23, 1903.

ON Friday, July 10, 1903, at 1 o'clock P.M., the Assistant Government Agent for the Kegalla District will put up to auction, at his office in Kegalla Kachcheri, the under-mentioned portions of Crown Land, on the terms authorized by Government.

Eleven allotments of land situated in the Galboda and Kinigoda korales of the Kegalla District of the Province of Sabaragamuwa.

Lot.	Name of Land.	Preliminary plan 947. Village—Wegantale.		Extent.	Upset Price per Acre.
		Claimant—Crown.	Name of Applicant.		
			Description.	A. R. P.	Rs. c.
2690	Gorakagahamulahena	—	Forest (for sale)	10 3 13	30 0
2695	Pinghena	Preliminary plan 949.	Village—Wegantale. Forest (for sale)	1 2 18	12 50
2980	Galtembebehena	Preliminary plan 1,079/53.	Village—Danagama. Forest (for sale)	4 0 24	20 0
2981	Kurukosgahamulahena	Preliminary plan 1,080/54.	Village—Meddegoda. Forest (for sale)	0 2 10	20 0
4399	Amuhena or Adikarivelehena	Preliminary plan 7,754.	Village—Yatimahana. Forest (for sale)	3 1 8	22 50
4400	Metiwalahena	—	do.	3 0 11	22 50
4401	Gurumaellehenamukalana	—	do.	1 3 18	22 50
4801½	Kempitiyepahalawalawwehena alias Welikandemukalana	Preliminary plan 7,885. K. Sepala	Village—Halagiriya. Forest (for sale)	2 1 25	35 0
3302	Tuttirimiyahena	Preliminary plan 7,481. H. Appuhami	Village—Kadigomuwa. Landa (for sale)	1 0 8	20 0
3305	Malwatugodahena	—	Forest (for sale)	1 2 29	30 0
7789	Millagollemukalana	Preliminary plan 6,001. K. J. Perera	Village—Gabbala. Forest (for sale)	9 2 18	27 0

Further particulars respecting the above lots may be obtained from the Surveyor-General, and respecting the conditions of sale from the Assistant Government Agent, Kegalla.

By His Excellency's command,
EVERARD IM THURN,
Colonial Secretary.

No. 489, P. OF S.

වර්ෂ 1903 ජූලි මස 23 වෙන දා කොළඹ

මහසෙනෙවුකාරීස්ථානයේදී කටයුතු වේ.

වර්ෂ 1903 ජූලි මස 10 වෙනි දිනට සිකුරාදා දවල් එකට කැනල්ලේ කඩවිටියේදී වෙන්දේසිකර විකුණන්නට යෙදෙන්නා වූ.

සබරගමු දිසාවේ කැනල්ලේ පලාතේ ගල්වොඩ, කිනියොඩ දෙකෝරලේ පිහිටා තිබෙන බිම්කැබලි 11 ක් සිතියම 947. ගම—වැගන්තලේ. අයිතිකම් කියවන්න:—ආණ්ඩුව. පවත්ගන්න

කො.	ඉඩමේ නම.	ඉල්ලීමකාරයා.	අත්දම.	මහත. අ. රු. ප.	ගණන. රු. ග.
2690	ගොරකගහමුල්ලේ	—	මුහුණත (විකිනිව පිණිස)	10 3 13	30 0
2695	පිත්තේන	සිතියම 949. ගම—වැගන්තලේ.	එම	1 2 18	12 50
2980	ගල්වැණියොන්න	සිතියම 1,079. ගම—දනාගම.	එම	4 0 24	20 0
2981	කුරුකොස්ගහමුල්ලේ	සිතියම 1,080. ගම—වැද්දෙකොඩ.	මුහුණත (විකිනිව පිණිස)	0 2 10	20 0
4399	අවුන්නේන ගෙවත් අදිකාරිවෙලේ	සිතියම 7,754. ගම—නම්මගන.	එම	3 1 8	22 50
4400	මැටිවලගේන	—	එම	3 0 11	22 50
4401	ගුරුමාඇල්ලේගේ මුහුණත	—	එම	1 3 18	22 50
4801½	කෙම්පිටියේ පහලවලවිටියේන ගෙවත් වැලිකන්දේ මුහුණත	සිතියම 7,885. ගම—නලාගිරිය.	එම	2 1 25	35 0
3302	තුන්තිරිමියේගේන	සිතියම 7,481. ගම—කඩගොඩුව.	ලන්ද (විකිනිව පිණිස)	1 0 8	20 0
3305	මල්වතුගොඩගේන	අප්පුහාමි	මුහුණත (විකිනිව පිණිස)	1 2 29	30 0
7789	මිල්ලගොල්ලේ මුහුණත	සිතියම 6,001. ගම—ගබ්බල.	එම	9 2 18	27 0

මෙම ඉඩම් ගැණ වැඩිදුර කාරණා සර්වේකර්ස්කරුන්ගෙන් සොයා, විකිනීමේ කොන්දේසි ගැණ කැනල්ලේ උපදේශකවරයන්ගෙන් සොයා දැනගන්නට පුළුවන.

ගරුකර උතුරුකන්වගන්දෙන් ආණ්ඩු ලෙස,
එවරුඩ් ඉම් ගරුන්,
මහසෙනෙවුකාරීස්ථානයේ.

No. 490, P. OF S.

Colonial Secretary's Office,
Colombo, May 29, 1903.

ON Thursday, July 16, 1903, at 1 P.M., the Government Agent for the Province of Sabaragamuwa will put up to auction, at his office in Ratnapura, the under-mentioned portions of Crown Land, on the terms authorized by Government.

Ninety-three allotments of land situated in the Nawadun korale division of the Ratnapura District of the Province of Sabaragamuwa.

Preliminary plan 15. Village—Batugedara in Nawadun korale.

Lot.	Name of Land.	Name of Claimant.	Description.	Extent.	Upset Price per Acre.	
					A. R. P.	Rs.
1	Ellawattakumbura	M. Andirisa and others	Paddy field	1 0 25		75
2	Ellawatta	Do.	Garden	5 0 23		200
3	Egodagedarawatta	P. Selenchiya and others	do.	3 0 3		150
4	Walabodayapanguwehenyaya	Jacob de Mel and others	Chena	248 1 30		15
5	Pallekandewatta	P. Babanisa and others	Garden	0 2 31		100
6	Pallekandewattedeniya	Do.	Paddy field	0 2 11		50
7	Pallekandewatta	Do.	Garden	2 2 25		100
8	Puhuaramba (Mullekanda- aramba)	Crown	Degadiyana	0 1 22		60
9	Kanattewattekoluwa	Ukkuwalaye Nani	Garden	0 0 25		50
10	Hedayagewatta	K. M. Kirilamaya and others	do.	9 1 20		75
11	Asseddumagodella	Angamma Vihare	Owita	0 3 10		25
12	(Part of Dematawatta) Wihara- watta, Ambalangodellewatta, &c.	Angamma Vihare and others	Garden	14 3 30		75
14	(Part of Dematawatta) Ratta- yawatta	M. G. Maddumhami	do.	1 0 15		150
15	Tanayanwatta (part of Demata- watta)	Mr. W. Ellawala	do.	1 3 25		100
19	Kampotahamigewatta (part of Dematawatta)	C. Gunatillaka and others	do.	0 1 15		50
20	(Dematawattetaniamakanatta) Bomaluweowitewatta	B. Sedohami and others	do.	0 3 4		100
20A	Baddayagewatta	G. Siman Perera	do.	0 2 15		100
28	Demuwatawatta (Dematawatta)	Mr. W. Ellawala and others	do.	6 2 20		100
30	Pinwattékella	Angamma Vihare	do.	0 0 10		40
33	Ratambaleowita	F. T. Ellawala and others	Paddy field	0 0 21		75
33A	Pelividanelayeirawalle	W. Ellawala and others	Owita	0 0 22		40
35	Pasdunkoralgegodella	P. Elandahami and others	Garden	0 1 5		50
35	Deigahagodawatta, Deraniya- galagewatta, &c.	D. V. Serahami and others	do.	10 1 0		75
36½	Pinwattékella	Angamma Vihare	do.	0 0 8		40
41	Galapitayagekumburegoda	Estate of W. Stewart	Owita	0 0 15		30
42	Patalewala	S. Kirimenika and others	do.	0 0 30		50
58	Deniyekumbura	M. James Peris and others	Field	0 1 16		75
59	Garuhamigewatta, &c.	K. A. Don Paules	Garden	3 3 24		60
60	Pitadeniyewatta	P. Kirimenika and others	do.	2 0 19		75
62	Pitadeniyekumbura	Do	Paddy field	0 0 7		40
64	Pitadeniyewattegodella	Do.	Garden	0 0 10		30
65	Ellawattakumbura	K. Kirilamaya	Deniya	0 0 8		20
66	(Batalandehenyaya) Galpote- henyaya	M. Kirimenika	Chena	28 1 5		10
67	Ellawattakumburedeniya	K. Kirilamaya	Deniya	0 1 7		20
70	Ukkuwayedeniya	W. Rattaranhami and others	do.	0 0 11		10
71	Ukkuwayedeniyekele	Crown	Forest	4 3 9		20
72	Acharigehenyaya	A. Balanaide and others	Chena	3 2 15		10
73	Puwakaramba	Crown	Jungle	1 3 16		20
74	Acharigewatta	A. Balanaide and others	Garden	1 3 20		75
78	Radakumbureaddaradeniya	Crown	Deniya	0 0 17		10
79	Paluwatteassedduma	A. Pitcha Tambi	do.	0 3 20		10
80	Ukkuwakanattedeniya	Crown	Deniya and jun- gle	1 2 10		10
81	Sittaranaielayewatta	H. Visenti Naide	Chena	0 0 35		10
82	Puwakaramba	Crown	Forest	1 2 12		50
83	Wakkumburegehena	W. Ranettana and others	Chena	0 2 10		10
84	Sittaragewatta	H. Visenchi Naide and others	Garden	7 1 25		40
85	Sittaragewatteowita	do.	Owita	0 0 15		10
86	Nindakumbura, Ginimalage- deniya, and Mulwakkada- kumbura, &c.	K. A. Induhami, Notary, and others	Fields	12 1 5		100
88	Kadigomuweudahakella	D. P. Gunasekara and others	do.	0 2 35		100
88A	Kanuketiya	P. Dingrihami and others	do.	0 1 0		150
88B	Ganga-addarawattékumbura	Awadiappa Chetty	do.	0 1 10		100
94	Botalagewatta, Badahelagewatta, &c.	Estate of Mr. W. Ellawala and others	Gardens	5 1 5		100
95	Kanatiriyankele and Delgaha- godahena	F. T. Ellawala, Ratamahatmaya, and others	Chena and garden	5 3 0		15
98	Uluhelaowita	Mr. W. Ellawala	Owita	0 0 5		20
99	Pinhamigewatta, Attikkagaha- watta, &c.	S. Kirimenika and others	Garden	3 1 10		150

Lot.	Name of Land.	Name of Claimant.	Description.	Extent.		Upset Price
				A.	R. P.	per Acre.
101	Tennawatta, &c.	D. P. Kirimenika	Garden	4	3 0	100
104	Gangagawaowita	M. L. Lokunona	Owita	0	1 29	20
105	Kongaha-assedduma	Estate of Ranhami Muhandiram	Field	0	1 17	40
106	Pansaladeniya	Ganegoda Vihare	do.	1	0 32	50
107	Viharawatta <i>alias</i> Pansalewatta	do.	Garden	14	1 4	100
108	Muwantennahenekella	R. Selettina Fernando	do.	0	3 36	30
109	Talagahawatta	Estate of Ranhami Muhandiram	do.	0	1 36	100
109A	Diyapimmewatta	R. Selettina Fernando	do.	0	1 14	100
110	Medaokanda	Estate of Mr. W. W. Ellawala	Owita	0	0 2	40
112	Pelengahahenyaya	Ganegoda Vihare and others	Chena	91	2 25	10
113	(Maha-atagallekumbura) Punchi-atagalla	Angamma Vihare	Owita	0	0 10	25
114	Polwatta	Estate of Cardersa	Garden	0	0 21	50
115	Do.	do.	do.	6	0 0	150
116	Deniya	Crown and Ganegoda Vihare	Deniya	0	0 31	10
117	Ganegodapansalemukalana	Ganegoda Vihare	Forest	44	3 3	10
118	Wewahena	Muttettuwegama, late Koral	Chena	17	1 30	10
119	Batugedarawewa	Crown	Tank	1	1 3	—
120	Welipotehenekumbura	Muttettuwegama, late Koral	Deniya	1	2 4	25
121	Welipotekumburehena	do.	Chena	2	0 7	10
122	Kirigalemukalana	Crown	Forest	791	1 22	35
123	Egodakandewatta	Jacob de Mell	Garden	1	2 15	50
124	Batakandewatta	S. Kirimenika	do.	2	1 3	50
125	Batalehena	Crown	Degadiyana	90	2 27	210
126	Atagallewatta, Polwatta, Ibbawalahena, and Pitamanagehena	J. Paulis Appu and others	Garden	7	2 20	100
126A	Muwantennehenapaula	N. Hendrick Dias and others	do.	0	0 18	100
127	Pitamanagehena	Milla Marikkan	do.	0	3 10	75
128	Ibbawalahena	W. Thomis Perera	do.	0	1 3	75
129	Do.	M. Muttaiya and others	Chena	1	3 24	10
130	Ibbawaladeniya	M. Muttaiya	Field	0	2 29	25
131	Ibbawalakotuwa	do.	Chena	0	0 9	10
132	Ibbawaladeniya	do.	Deniya	0	0 10	10
133	Ibbawalawatta	do.	Garden	0	0 12	30
134	Ibbawalakumbura	do.	Field	0	0 1	25
135	Do.	do.	do.	0	1 5	25
136	Ibbawalahenyaya	do. (Crown)	Chena	13	0 20	10
137	Deniya	do. (Crown)	Deniya	0	0 9	10
138	Ibbawalakumbura	do.	do.	0	0 30	10
139	Ibbawalawatta	do.	Garden	0	2 25	25

Further information respecting these lands may be obtained from the Surveyor-General, and respecting the conditions of sale from the Government Agent, Province of Sabaragamuwa.

By His Excellency's command,

EVERARD IM THURN,
Colonial Secretary.

No. 490, P. OF S.

වර්ෂ 1903 ක්‍රි.ව. මැයි මස 23 වෙනි දින කොළඹ මහජනකාර්යාලයේ සඳහන් කර ඇති පරිදි.

සබරගමුව දිසාවේ රජයේ භුමි පාලන දෙපාර්තමේන්තුව විසින් මෙහි පහත සඳහන් වූ භුමි ප්‍රදාන කටයුතු සම්බන්ධයෙන් ආණ්ඩුවේ නියෝගවලට ප්‍රකාරයට වර්ෂ 1903 ක්‍රි.ව. මැයි මස 16 වෙනි දින වූ මුහුණතකදී පස්වරු 1 වන දින ප්‍රදාන කටයුතු සම්බන්ධයෙන් වෙනම සඳහන් කර ඇත.

සබරගමුව දිසාවේ රජයේ භුමි පාලන දෙපාර්තමේන්තුව විසින් මෙහි පහත සඳහන් වූ භුමි ප්‍රදාන කටයුතු සම්බන්ධයෙන් ආණ්ඩුවේ නියෝගවලට ප්‍රකාරයට වර්ෂ 1903 ක්‍රි.ව. මැයි මස 16 වෙනි දින වූ මුහුණතකදී පස්වරු 1 වන දින ප්‍රදාන කටයුතු සම්බන්ධයෙන් වෙනම සඳහන් කර ඇත.

සිතියම 15. ගම්—බඩුගෙදර, නවදන්කෝරළේ.

නො.	භුමිමේ නම.	අයිතිකම් නියෝගය.	අන්දම.	පවත්වන මහල. ගණක.	
				අ. රු. ප.	රු.
1	ඇල්ලවත්තකඹුර	ඇම්. අන්දර්සා සහ තවත් අය	කඹුර	1	0 25 75
2	ඇල්ලවත්ත	එම	වත්ත	5	0 23 200
3	එංගාමංගෙදරවත්ත	පී. සෙලෙස්ටියා සහ තවත් අය	එම	3	0 3 150
4	වලංචාචාර්යවරයාගේ භුමි	චන්ද්‍රානි මැල් සහ තවත් අය	ගේස්	248	1 30 15
5	පල්ලකන්දෙවත්ත	පී. චන්ද්‍රානි සහ තවත් අය	වත්ත	0	2 31 100
6	පල්ලකන්දෙවත්ත	එම	කඹුර	0	2 11 50
7	පල්ලකන්දෙවත්ත	එම	වත්ත	2	2 25 100
8	(පුත්තලම) මුල්ලෙකන්දෙ අරඹ	ආණ්ඩුව	දෙහිසිත	0	1 22 60
9	සකන්දෙවත්ත	උත්තරාගේ නැති	වත්ත	0	0 25 50
10	ගෙදරාගේවත්ත	කේ. ඇම්. කීර්තිම සහ තවත් අය	එම	9	1 20 75

නො.	ඉඩමේ නම.	අයිතිකම් කිසිත්ත.	අයදුම.	පවත්ගන්න	
				මහල.	ගහන.
				අ. රු. ප.	රු.
11	අස්වැද්දුමේගොඩැල්ල	අන්තමමනවිකාරේ	බිච්ච	0	3 10 25
12	(දෙමව්වන්තෙ පංඉවක්) විහාරවත්ත අම්බ ලක්ගොඩැල්ලවත්ත සහ තවත් වතු	එම සහ තවත් අය	වත්ත	14	3 30 75
13	(දෙමව්වන්තෙ පංඉවක්) රත්තවත්ත	ඇම්. ජී. මද්දුමාමි වෙදුරුල	එම	1	0 15 150
15	කානාංගවත්ත	ඩබ්ලිව්. එල්ලාවල රවේමකන්මයා	එම	1	3 25 100
19	කම්පොට්තාමිගෙවත්ත	සී. ගුනතිලක	එම	0	1 15 50
20	(දෙමව්වන්තෙ තනිම කනත්ත) බෝමළුවේ බිච්චවත්ත	බී. අඳුගොමි සහ තවත් අය	එම	0	3 4 100
20A	බද්දුකාංගවත්ත	ජී. සිමන්ප්‍රෙරු	එම	0	2 15 100
28	දෙමුවානවත්ත (දෙව් වත්ත)	ඩබ්ලිව්. එල්ලාවල රවේමකන්මයා	එම	6	2 20 100
30	පිත්වන්තෙකැල්ල	අන්තමමනවිකාරේ	එම	0	0 10 40
33	රතමිලේබිච්ච	ඇස්. පී. එල්ලාවල රවේමකන්මයා	කුඹුර	0	0 21 75
33A	පේලිවිදනෙලාංඉරවල්ල	ඩබ්ලිව්. එල්ලාවල රවේමකන්මයා	බිච්ච	0	0 22 40
35	පස්දුක්කෝරලෙගේ ගොඩැල්ල	පී. එල්ලාමි සහ තවත් අය	වත්ත	0	1 5 50
36	දෙල්ගහගොනේවත්ත දුර කියගලාගේවත්ත සහ තවත් වතු	බී. ටී. සැරතාමි සහ තවත් අය	එම	10	1 0 75
36½	පිත්වන්තෙකැල්ල	අන්තමමනවිකාරේ	එම	0	0 8 40
41	ගලපිටියගෙකුඹුරෙගොඩ	ඩබ්ලිව්. ජයවර්ධන රත්නායක	බිච්ච	0	0 15 30
42	පහලේවල	ඇස්. කිරිමැනිකේ සහ තවත් අය	එම	0	0 30 50
58	දෙනෙකුඹුර	ඇම්. ජේමිස් පීරිස් සහ තවත් අය	කුඹුර	0	1 16 75
59	ගුරුතාමිගේවත්ත සහ තවත් වතු	කේ. එ. දෙණ පව්ලිය	වත්ත	3	3 24 60
60	පිට්ටෙකියෙවත්ත	පී. කිරිමැනිකේ සහ තවත් අය	එම	2	0 19 75
62	පිට්ටෙකියෙකුඹුර	එම	කුඹුර	0	0 7 40
64	පිට්ටෙකියෙවත්තෙගොඩැල්ල	එම	වත්ත	0	0 10 30
65	ඇල්ලවත්තෙකුඹුර	කේ. කිරිලමයා	දෙකිය	0	0 8 20
66	(බවලන්දෙගේත්තාංග) ගල් පොත්තෙගේත්තාංග	ඇම්. කිරිමැනිකේ	ගේන	28	1 5 10
67	ඇල්ලවත්තකුඹුරදෙකිය	කේ. කිරිලමයා	දෙකිය	0	1 7 20
70	ලක්කවගෙදෙකිය	ඩබ්ලිව්. රත්නාමි සහ තවත් අය	එම	0	0 11 10
71	ලක්කවගෙදෙකියකැල්ල	ආණ්ඩුව	මුහුරුක	4	3 9 20
72	අවාරිගේගේත්තාංග පුවක්අරඹ	ඒ. බාලකසිදෙ සහ තවත්	ගේන	3	2 15 10
73	අවාරිගේගේත්තාංග	ආණ්ඩුව	කැල්ල	1	3 16 20
74	අවාරිගේගේත්තාංග	ඒ. බාලකසිදෙ සහ තවත්	වත්ත	1	3 20 75
78	රදකුඹුරේඅද්දරදෙකිය	ආණ්ඩුව	දෙකිය	0	0 17 10
79	පාලවන්තෙඅස්වැද්දුම	ඒ. පිච්චගම්බි	එම	0	3 20 10
80	ලක්කවගෙදෙකිය	ආණ්ඩුව	දෙකිය සහ කැල්ල	1	2 10 10
81	සිත්තරකසිදෙලාගවත්ත	එම්. විසෙත්තිනසිදේ	ගේන	0	0 35 10
82	පුවක්අරඹ	ආණ්ඩුව	මුහුරුක	1	2 12 50
83	වත්කුඹුරේගේගේන	ඩබ්ලිව්. රත්නාමි සහ තවත්	ගේන	0	2 10 10
84	සිත්තරගේවත්ත	එම්. විසෙත්තිනසිදේ සහ තවත්	වත්ත	7	1 25 40
85	සිත්තරගේවත්තෙබිච්ච	එම	බිච්ච	0	0 15 10
86	නිත්දකුඹුර, ගිනිමලගේදෙකිය සහ මුල්වත්කවකුඹුර සහ තවත්	කේ. ඒ. ඉන්දුකාමි නොතාරිස් සහ තවත්	කුඹුර	12	1 5 100
88	කඩගේමුළුම උඩකැල්ල	බී. පී. ගුනපේකර සහ තවත් අය	එම	0	2 35 100
88A	කුඹුරාමි	පී. සිංහිංකාමි සහ තවත් අය	එම	0	1 0 150
88B	ගහඅද්දරවත්තකුඹුර	අවසිඅප්පා සෙවිච්චරු	එම	0	1 10 100
94	බෝගලගේවත්ත, බවකැල්ලගේවත්ත සහ තවත් වතු	ඩබ්ලිව්. එල්ලාවල රවේමකන්මයා	වතු	5	1 5 100
95	කනතිරිගහකැල්ල සහ දෙල්ගහගොඩගේන	ඇස්. පී. එල්ලාවල රවේමකන් මයා සහ තවත් අය	ගේන සහ වතු	5	3 0 15
98	උලව්වලබිච්ච	ඩබ්ලිව්. එල්ලාවල රවේමකන්මයා	බිච්ච	0	0 5 20
99	පිත්තාමිගේවත්ත, අච්චික්කහවත්ත සහ තවත් වතු	ඇස්. කිරිමැනිකේ සහ තවත් අය	වත්ත	3	1 10 150
101	තැන්තෙවත්ත	බී. පී. කිරිමැනිකේ	එම	4	3 0 100
104	ගහතාමාබිච්ච	ඇම්. ඇල්. ලොකුකෝනා	බිච්ච	0	1 29 20
105	කෝත්තගහඅස්වැද්දුම	රත්නාමි මහන්දිරමගේ බුදුලේ	කුඹුර	0	1 17 40
106	පත්සලේදෙකිය	ගනේගොඩ විකාරේ	එම	1	0 32 50

නො.	ඉඩමේ නම.	අයිතිකම් කිහිපය.	අන්දම.	පවත්ගන්න			
				මහන.	රු.	ප.	ආ.
107	විහාරවත්ත නොහොත් පත්සලෙවත්ත	ගනේගොඩවිහාරේ	වත්ත	14	1	4	100
108	මුවත්ත; නනාගේකොකුල්ල	ආර්. ගෙලෙස්ගොනා ප්‍රනාද	එම	0	3	36	30
109	නලගහවත්ත	රත්නාඹ මුනන්දරමගේ බුදුලේ	එම	0	1	36	100
109A	දියපිම්මෙවත්ත	ආර්. ගෙලෙස්ගොනා ප්‍රනාද	එම	0	1	14	100
110	මැදඹිකන්ද	බණ්ඩාරි. බණ්ඩාරි. එල්ලාවලලත්					
		කැහැගේ බුදුලේ	ඕව්ව	0	0	2	40
112	පෙලෙස්ගොනේත්ත	ගනේගොඩවිහාරේ	හේන	91	2	25	10
113	(මහඅගලේලෙකුඹුර) පුංචි අගලේල	අත්ගම්මනපිහාරේ	ඕව්ව	0	0	10	25
114	පොල්වත්ත	කාදර්සාගෙ බුදුලේ	වත්ත	0	0	21	50
115	එම	එම	එම	6	0	0	150
116	දෙකිය	ආණ්ඩුව සහ ගනේගොඩවිහාරේ	දෙකිය	0	0	31	10
117	ගනේගොඩපත්සලේමුක ලාභ	ගනේගොඩවිහාරේ	මුකලාභ	44	3	3	10
118	වැවගේන	මුත්තේපිටුවෙහෙම කෝරලේ මහත් මහා	හේන	17	1	30	10
119	බඩුගෙදරවැව	ආණ්ඩුව	වැව	1	1	3	—
120	වැලිපොතගේකොකුඹුර	මුත්තේපිටුවෙහෙම කෝරලේ මහත් මහා	දෙකිය	1	2	4	25
121	වැලිපොතකුඹුරේහේන	එම	හේන	2	0	7	10
122	කිරිගලේමුකලාභ	ආණ්ඩුව	මුකලාභ	791	1	22	35
123	එගොඩකන්දෙවත්ත	ත්තකාඹ ද මැල්	වත්ත	1	2	15	50
124	බවකන්දෙවත්ත	ඇස්. කිරිමැනිගේ	එම	2	1	3	50
125	බතලේහේන	ආණ්ඩුව	දෙගඩියාන	90	2	27	210
126	අගලේලෙවත්ත, පොල්වත්ත, ඉඹිවවලුගේන සහ පිට මහගෙහේන	ජේ. පවලියදස්ස සහ තවත් අය	වත්ත	7	2	20	100
126a	මුවත්තැත්තෙහේන						
	පාමුර	ඇම්. ගෙත්දිරිස් දියස්	එම	0	0	18	100
127	පිටමහගේහේන	මිල්ලමරික්කන්	එම	0	3	10	75
128	ඉඹිවවලුගේන	බණ්ඩාරි. කෝමිස් ප්‍රෙරු	එම	0	1	3	75
129	එම	ඇම්. මුත්තේපිටුවෙහෙම කෝරලේ මහත් මහා	හේන	1	3	24	10
130	ඉඹිවවලුදෙකිය	ඇම්. මුත්තේපිටුවෙහෙම කෝරලේ මහත් මහා	කුඹුර	0	2	29	25
131	ඉඹිවවලුකොටුව	එම	හේන	0	0	9	10
132	ඉඹිවවලුදෙකිය	එම	දෙකිය	0	0	10	10
133	ඉඹිවවලුවත්ත	එම	වත්ත	0	0	12	30
134	ඉඹිවවලුකුඹුර	එම	කුඹුර	0	0	1	25
135	එම	එම	එම	0	1	5	25
136	ඉඹිවවලුගේත්ත	එම (ආණ්ඩුව)	හේන	13	0	20	10
137	දෙකිය	එම (ආණ්ඩුව)	දෙකිය	0	0	9	10
138	ඉඹිවවලුකුඹුර	එම	එම	0	0	30	10
139	ඉඹිවවලුවත්ත	එම	වත්ත	0	2	25	25

මේ ඉඩම් සම්බන්ධ වැඩිදුර කාරණා මිනිස්සුරු දෙපාර්තමේන්තුවේ ප්‍රධානතුමාගෙන්ද විකිනීමේ කොන්දේසි සම්බන්ධ සබ්කමිෂනාරාගේ මහජ්ජන්තලයකින්ද අදහස්ව පුළුවන.

ගරුකරු ලකුමානත්තමහත්තේගේ තැනැත්තා,
එමරුරිඞ් ඉම් තර්ස්,
මහසෙනෙවරිය මහත.

LAND ACQUISITION NOTICES.

HAVING been duly directed by the Governor, with the advice of the Executive Council, acting under the provisions of "The Land Acquisition Ordinance of 1876," section 6, to take order for the acquisition of the following lands, required for a public purpose, namely, for quarters for the District Medical Officer, Avisawella, to wit:—

Lot.	Name of Land.	Preliminary plan 11,790. Village—Avisawella.		Extent.
		Description.	Name of Claimant.	
Y 822	Veralapitiya estate	Cocoanut and arecanut 5 to 20 years old	W. S. C. Rolt	0 1 10
Z 822	Do.	Tea	do.	0 0 20
A 823	Do.	Jungle	do.	1 0 13

I hereby give public notice, as required by section 7, that the Government proposes to take possession of the lands. All persons interested in the aforesaid lands are hereby required to appear personally or by agent before me at the Colombo Kachcheri on June 23, 1903, at 1 o'clock P.M., and to state the nature of their respective interests in the lands, and the amount and particulars of their claims to compensation for such interests.

Colombo Kachcheri,
May 22, 1903.

C. A. MURRAY,
Government Agent.

ABSTRACTS OF SEASON REPORTS.

ABSTRACTS OF SEASON REPORTS FOR THE MONTH OF APRIL, 1903.

WESTERN PROVINCE.

COLOMBO AND NEGOMBO DISTRICTS.

Paddy : preparations are being made for yala cultivation.
 Dry grain : no cultivation worth reporting.
 Other products : the supply of vegetables and fruit was good and prices were reasonable.
 Prices of staple products : rice, Rs. 3 to Rs. 5 per bushel ; coconuts, Rs. 30 to Rs. 36 per thousand.
 Rainfall : there were some showers of rain during the month.
 Remarks on harvest prospects generally : a good yala harvest may be generally expected.
 Observations on the health of the inhabitants : with the exception of a few cases of fever, measles, dysentery, chickenpox, and of one case of smallpox in some parts of the district, the health of the inhabitants was generally good.

KALUTARA DISTRICT.

Paddy : most of the fields have been sown for the yala season, and the remaining few are being prepared for cultivation.
 Dry grain : nil.
 Other products : fruit and vegetables are scarce, except in the totamunes and Rayigam korale, in which there is a good supply of vegetables. Jak is in season.
 Prices of staple products : rice, Rs. 4 to Rs. 6 per bushel in the Pasdun korales ; Rs. 4 to Rs. 4.50 per bushel in the totamunes and Rayigam korale ; coconuts, Rs. 25 to Rs. 35 per 1,000 in the totamunes and Rayigam korale ; Rs. 35 to Rs. 45 in the Pasdun korales.
 Rainfall at Kalutara : nil.
 Remarks on harvest prospects generally : it is too early to express an opinion on the prospects of the next harvest.
 Health of people : good.
 Health of cattle : good.

CENTRAL PROVINCE.

KANDY DISTRICT.

Paddy, maha : the harvest is over in all the divisions.
 Yala : the fields in Udunuwara, Harispattu, Pata Dumbara, and Pata Hewaheta are being sown, and in Tumpane and Udapalata they are being ploughed.
 Dry grain, maha : nil.
 Yala : in Udunuwara, Yatinuwara, Tumpane, Harispattu, and Pata Dumbara chenas are being prepared for kurakkan cultivation.
 Rainfall : sufficient in Tumpane and Pata Hewaheta and insufficient in other divisions.
 Prices : paddy, Re. 1.50 per bushel ; kurakkan, Re. 1.25 per bushel ; rice, Rs. 4.50 per bushel ; coconuts, Rs. 4 per 100.
 Health of people : good. There were a few cases of chickenpox, measles, diarrhoea, and sore-eyes in Yatinuwara, Tumpane, Pata Hewaheta, and Udapalata ; one of smallpox at Dikoya.
 Health of cattle : good.

MATALE DISTRICT.

Rainfall registered at Matale : 5.20 in.
 Paddy : fields of maha cultivation reaping nearly finished. Fields of yala cultivation are being ploughed.
 Dry grain : yala chenas are being sown.
 Tanks : in Matale north almost full, except a few.
 Health of people : good, except a few cases of fever and chickenpox in some villages.
 Health of cattle : good ; a few cases of hoof-and-mouth disease in Matale north and east.
 Prices : moderate.

NUWARA ELIYA DISTRICT.

[Report not received.]

NORTHERN PROVINCE.

JAFFNA DISTRICT.

Rainfall : the total rainfall registered during the month was 2.97 in.
 Weather : very dry. The heat was oppressive, and the winds were very variable, blowing from north-east, east, south-east.
 Paddy cultivation : the paddy fields are being tilled and ploughed.
 Dry grain cultivation : ellu kurakkan and sami are in plants, and prospects seem fair.
 Tobacco cultivation : the gardens are all in plants, some tender, others mature ; prospects good.
 Health of people : fever and dysentery prevails.
 Health of cattle : satisfactory.
 Prices of staple products : paddy, Re. 1.75 per bushel ; rice, Rs. 4.25 per bushel ; kurakkan Re. 1.25 per bushel ; samy, Re. 1.50 per bushel ; varaku, Re. 1.25 per bushel.

MANNAR DISTRICT.

Weather : rainfall registered at Mannar 2·34 in. ; heat moderate ; wind variable.

Agriculture : the kalapokam paddy crop has been reaped and stacked. Tobacco has been cut and cured. Preparations for sirupokam going on.

Health of people : fever and dysentery prevailed.

Health of cattle : good. An outbreak of hoof-and-mouth disease at Navatkulam caused no mortality.

Price of grain : rice, Rs. 4 per bushel ; paddy, Re. 1·25 per bushel.

MULLAITTIVU DISTRICT.

Weather : there were slight showers here and there in the district. The sun was very hot, and the south-west monsoon has not yet set in. The wind blew from different directions.

Crops : the threshing of kalapoka paddy stacks has commenced ; the idaippoka cultivation under tanks is in blossom. Tobacco is being cut and cured in some places.

General health : satisfactory ; there were a few cases of measles. Cattle were healthy.

Prices of staple articles of food : paddy, Re. 1·25 per bushel ; rice, Rs. 3 per bushel ; kurakkan, Re. 1 per bushel ; varaku, 75 cents per bushel ; ellu, Rs. 4 per bushel ; kollu, Rs. 2·50 per bushel ; ulunthu, Rs. 4 per bushel ; payaru, Rs. 4 per bushel.

SOUTHERN PROVINCE.

GALLE DISTRICT.

Paddy : the yala tilling has been finished in the district and the paddy plants are looking healthy. Sowing has been somewhat restricted by the dry weather.

Miscellaneous : the food supply of the people has continued to be satisfactory during the month. Imported articles of food were as usual available throughout the district at moderate prices. Vegetable and fish were also cheap, and equal to the demand.

Prices of staple food : rice, Rs. 10 per bag ; paddy, Rs. 2 per bushel ; fine grain, Rs. 2 per bushel.

Health of people : health of the district has continued to be satisfactory ; a few cases of chickenpox have occurred.

Health of cattle : there has been no murrain among cattle.

Rainfall : 7·1 in.

MATARA DISTRICT.

[Report not received.]

HAMBANTOTA DISTRICT.

Paddy : harvesting of maha crop is nearly over ; outturn good. Yala cultivation commenced.

Fine grain : a small extent has been cleared for yala.

Weather : hot and dry.

Health : good.

Murrain : no appearance of it, but pasture lands are parched up.

Prices : country rice, Rs. 4·50 per bushel ; Coast rice, Rs. 4·25 per bushel ; paddy, Re. 1·50 per bushel ; kurakkan, Re. 1·25 per bushel ; coconuts, Rs. 40 per 1,000 ; plantain bunches, Rs. 35 per 100 ; Indian corn, 50 cents per 100 ; sweet potatoes, 75 cents per cwt. ; pumpkins, Rs. 8 per 100.

EASTERN PROVINCE.

BATTICALOA DISTRICT.

Paddy : munmari crops reaped.

Other grains : reaped.

Public health : normal.

Cattle : no disease.

Price of grain : paddy, Re. 1·25 per bushel.

Rainfall : 0·9 in. in 1902 ; 4·6 in 1903.

TRINCOMALEE DISTRICT.

Rainfall : 60 in.

Paddy : munmari crop harvested and threshed ; crop good. Pinmari sowing commenced.

Tobacco : reaping over.

Fishery : good.

Health of people : stray cases of fever.

Health of cattle : good.

Prices of staple articles : paddy, Re. 1·37 per bushel ; rice, Rs. 3·75 per bushel.

NORTH-WESTERN PROVINCE.

KURUNEGALA DISTRICT.

Wanni Hatpattu.—Maha crop reaped. Yala cultivation not begun as yet. Chenas are being sown now. There had been few showers of rain. Health of people and cattle are good.

Wendawili Hatpattu.—There was no cultivation of mud land or of high land during the month. Weather unfavourable for cultivation. Health of people : fair. There were a few cases of hoof-and-mouth disease.

Dewameddi Hatpattu.—Late sowings of maha harvested. Prospect of crop unfavourable. Chenas are being sown for yala ; prospects fair. There were a few showers of rain. Health of people and cattle : good.

Dambadeni Hatpattu.—Yala cultivation not begun as yet for want of early rains. Chenas are being sown for yala, and prospects are favourable. Health of people : good. There has been hoof-and-mouth disease in some part of the division.

Hiriyala Hatpattu.—Yala cultivation just commenced. Chenas have been sown. Health of people and cattle : good.

Katugampola Hatpattu.—Yala cultivation commenced. There had been enough of rain. The chenans are being prepared for cultivation. Health of people : fair. There has been hoof-and-mouth disease in few villages.

PUTTALAM DISTRICT.

Paddy crops : maha crops have been reaped and gathered.

Dry grain : chenas are being cleared and sown for the yala.

Prices of staple products : rice, Rs. 4 to Rs. 5 per bushel; paddy, Re. 1 to Re. 1.25 per bushel; kurakkan, Re. 1. per bushel; coconuts, Rs. 3 to Rs. 4.50 per 100 nuts.

Health of people has been satisfactory, except for a few cases of fever.

Rainfall during the month has been 5.64 in. as registered at Puttalam.

CHILAW DISTRICT.

Pitigal Korale Northern Division.—Paddy : ma-wi crop being threshed. Preparations being made for yala harvest. Tobacco being cured. Value of fish caught estimated at Rs. 6,500. Health of people : satisfactory.

Pitigal Korale Central Division.—Paddy : 1,102 bushels sown for yala. Ploughing for bala-wi sowing. Young dewereddiri crop thriving. Chenas being prepared for fine grain sowing. Value of sea fish caught estimated at Rs. 2,754. Health of people : good. 166 cases of ordinary fever, 11 convulsion, and 8 of sore-eyes. Health of cattle : good.

Pitigal Korale Southern Division.—Paddy : about 100 bushels of bala-wi sown. Standing crops thriving. Health of people : good.

NORTH-CENTRAL PROVINCE.

ANURADHAPURA DISTRICT.

Rainfall : the registered rainfall at Anuradhapura during the month under review was 2.59 in.

Cultivation : the maha crops have been reaped and gathered in many parts of Nuwarakalawiya. Late cultivation crops are blossoming. The fields have been sown for the yala harvest in Kalagampalata and in Tamankaduwa district. The tavalu (tank bed) crops have been reaped and gathered. Gingelly and meneri have been sown in chenas for yala harvest in Nuwaragam and Kalagam palatas.

Health of people : satisfactory on the whole. Fever prevails in some villages in Nuwaragampalata. A few cases of chickenpox were reported from Unduruwa korale in Kalagampalata. Measles is prevailing in Dematawewa in Mahapotana korale of Hurulupalata, and influenza in several villages in Tamankaduwa district.

Health of cattle : satisfactory, save in Mahapotana korale and at Yakalla in Hurulupalata and at Kekirawa in Kalegampalata, where hoof-and-mouth disease was prevailing among cattle during the month.

Village tanks : most of the tanks are three-fourths or half full.

PROVINCE OF UVA.

BADULLA DISTRICT.

Weather : dry, with occasional showers of rain.

Paddy : maha crop sown and plants thriving well.

Chenas : harvest over.

Fruits and vegetables : scarce and dear.

Health of people : normal. Few cases of chickenpox reported from Udukinda and Wellawaya and fever from Buttala and Wellawaya.

Health of cattle : fair, with a few cases of mild hoof-and-mouth disease in Wellawaya.

PROVINCE OF SABARAGAMUWA.

RATNAPURA DISTRICT.

Paddy : throughout the district cultivation for the yala harvest is proceeding ; the weather is favourable. In Kuruwiti and Kukulni korales the second maha crops is ripe, and in Kolonna korala it is half-grown. The prospects generally are satisfactory.

Fine grain : chenas are being cleared for cultivation in all the korales, and prospects are favourable. In Kadawata and Meda korales the chenas are being reaped and threshed. In Kuruwiti korale crops on owiti are young. In Kukulni korale owiti have been sown.

Health of the people : there are a few cases of fever and other diseases in Kuruwiti korale ; otherwise the general health is satisfactory.

Cattle : in some parts of Kuruwiti korale hoof-and-mouth disease is prevalent.

The prices of food products are : rice, Rs. 3.50 to Rs. 6 per bushel ; paddy, Re. 1.50 to Rs. 2.50 per bushel ; kurakkan, Re. 1 to Re. 1.50 per bushel ; amu, 50 cents to Re. 1 per bushel ; meneri, 75 cents to Re. 1.25 per bushel ; tana, 50 cents to Re. 1 per bushel ; muneti, Rs. 3.50 to Rs. 4.50 per bushel ; Indian corn, 50 cents for 100 pods ; coconuts, Rs. 4 to Rs. 6 per 100 ; jak, 4 cents to 6 cents per fruit ; breadfruit, 2 cents to 4 cents per fruit ; sweet potatoes, 3 cents to 4 cents per lb. ; sdt, Rs. 2.50 to Rs. 3.50 per bushel.

KEGALLA DISTRICT.

Paddy : fields are being ploughed for yala cultivation. Godabinati is being sown in Three Korales.

Dry grain : chenas are being cleared for sowing hill paddy and kurakkan.

Prices : paddy, Re. 1.25 to Re. 1.50 per bushel ; hill paddy, Re. 1 to Re. 1.25 per bushel ; kurakkan, 87 cents to Re. 1 per bushel ; amu, 75 cents per bushel.

Rainfall : Kegalla, 14.42 in. ; Ruwanwella, 10.99 in.

Cattle disease : foot-and-mouth disease (kuralada) is prevailing in parts of Paranakuru korale, Galboda and Kinigoda korales, and Lower Bulatgama.

Health of people is satisfactory.

SALE OF ARRACK, TOLL, AND OTHER RENTS.

NOTICE is hereby given that the under-mentioned Toll Rent of the Chilaw District from July 1 to December 31, 1903, will be put up for sale by public auction at the Chilaw Kachcheri on Monday, June 15, 1903, at 1 P.M., upon the conditions specified below.

The purchaser will be required to deposit on the day of sale one-fourth of the purchase amount in cash; and should the offer be accepted by His Excellency the Governor, to furnish approved security for one-half of the whole purchase amount within thirty days of the receipt by him of the Governor's acceptance of his offer.

He will also be required to deposit money to pay the fees of Crown Counsel for examining and giving his opinion on title deeds of properties tendered by him as security, and the fees for drawing the security bond, and also the expenses of appraising the properties and of registering the security bond.

Further information can be obtained on application to the Assistant Government Agent, Chilaw.

Ferry Rent.

Bandiripuwā ferry, without boat.

G. F. PLANT,
for Government Agent.

Kurunegala Kachcheri,
May 27, 1903.

විෂි 1903 ක්වු ජුලි මස 1 වෙනි දින පටන් වම් 1903 ක්වු දෙසැම්බර් මස 31 වෙනි දින දක්වා මෙහි පහත සඳහන්වෙන හලාවත දිස්ත්‍රික්කයේ නොටුපල රේන්දස පහත දක්වන කොන්දේසිවලට එකඟව, වම් 1903 ක්වු ජුනි මස

15 වෙනි සඳුදින පස්වරු එකට හලාවත කවිචේරි සේදි ප්‍රදීම් වෙන්දේසියේ විකුනන ලද හෙයකින් වග මෙහි දන්වන ලදී. ඉල්ලාගන්නාලද ගත නොහැකි බවට සහතික කර ගැනීමකාරයා විසින් විකුනාලු දවසේදී මුදලෙන් බැඳෙනවන්ට ඕනෑම එම ඉල්ලීම උතුමානන්වහන්සේ විසින් බාරගනව සෙදුකොත්, ඔහුගේ ඉල්ලීම උතුමානන්වහන්සේ විසින් එතතුගත්වබ දැනුම්දන් දින පටන් 30 දවසක් ඇතුලතදී එම ඉල්ලු ගතනොහැකි දෙකෙන් පංගුවක් වරිනා ඇප එතතුගත් මුද්දර මපසු වලින් බැඳ සම්පුර්ණකරන්ට ඕනෑම.

ඇප පිණිස තබනලද මපසු සෝදිසිකරීම සඳහා ආණ්ඩුවේ අද්වකාත් උන්කාන්සේට ගෙවිය යුතු ගාස්තුපද, ඇප මපසු සෑදීමටද, එවා සෝදිසි කර සම්පුර්ණකරීමටද, ඉඩම තක්සේරුකෙරීමට සහ ඇප මපසු රෙජිස්ටර් කෙරීමටත් ගෙවියයුතු ගාස්තුන් ඔහු විසින් ගෙවන්ට ඕනෑම.

මේ ගැන වැඩිදුර කාරණා හලාවත උපළිච්චන උන්කාන්සේගෙන් ඉල්ලුම්කල විට දැනගත හැකිවේ.

ආණ්ඩුවේ නොටුපල රේන්දස.

බන්ඩරිප්පුවේ නොටුපල, පාලම් පාරුව නැතුම.

ජී. ඇස්. පලාන්ටි,
ආණ්ඩුවේ උපළිච්චන උන්කාන්සේ.

වම් 1903 ක්වු මැයි මස 27 වෙනි දින හලාවත කවිචේරි සේදිය.

MISCELLANEOUS NOTICES.

Statement of the Sale of Salt in each Province during April, 1903, showing separately the Sale for consumption in the Province; for removal to Released Districts, &c.; and for Export from the Island.

	North-Western Province.		Southern Province.		Northern Province.		Eastern Province.		Total.	
	Cwt.	lb.	Cwt.	lb.	Cwt.	lb.	Cwt.	lb.	Cwt.	lb.
Balance on April 1, 1903	201,356	7	11,624	0	35,524	0	34,859	57	283,363	64
Since received	56,063	0	9,348	0	—	—	1,375	56	66,786	56
Surplus	—	—	6	0	—	—	—	—	6	0
	257,419	7	20,978	0	35,524	0	36,235	1	350,156	8
Issued for consumption in the Province	3,810	0	5,620	0	3,080	0	2,862	56	15,372	56
Do. removal to released Districts, &c.	18,956	0	1,396	0	10	0	1,535	0	21,897	0
Do. for export from the Island	—	—	—	—	—	—	—	—	—	—
On account wastages	139	56	13	0	35	0	1	24	188	80
Total	22,905	56	7,029	0	3,125	0	4,398	80	37,458	24
Balance on April 30, 1903	234,513	6	13,949	0	32,399	0	31,836	33	312,697	96

NOTE.—This statement represents the quantity of Salt in the various Stores, exclusive of the unweighed Salt in the North-Western and Southern Provinces (estimated at cwt. 183,797-18 lb.), which has not yet been removed to Store:—

	Cwt.	lb.
North-Western Province	160,089	1
Southern Province	23,708	17
	183,797	18

Audit Office,
Colombo, May 26, 1903.

FRAS. R. ELLIS,
Controller of Revenue.

NOTICE is hereby given that the right to collect Ranawara bark on Crown lands in West and East Giruwa pattus and in Magam pattu, excluding the Game Sanctuary and the area under the Assistant Conservator of Forests, from July 1, 1903, to June 30, 1904, will be put up to auction at noon on Tuesday, June 16, 1903, at the Tangalla resthouse, by the Assistant Government Agent.

A. C. ALLNUTT, Assistant Government Agent.

Hambantota Kacheheri, May 20, 1903.

විෂි 1903 ක්වු ජුලි මස 1 වෙන දින පටන් වෂි 1904 ක්වු ජුනි මස 30 වෙනි දින දක්වා බස් නාඉර නැගෙනඉර හිරැවැපත්තු වේද, එහි තහ නමිදෙයමි කැලැවසහ කැලැවුලාදනිනැවයටමේ තිබෙන තිමිද අත්ඇර ආණ්ඩුවේ ඉඩමේවල තබෙන රතවරපොතු එකතුකිරීමේ බද්ද වෂි 1903 ක්වු ජුනි මස 16 වෙනි අඟහරැවැද දවල් හමිබන් තොට උපඵ්ජන්තලන්තාන්සේ විසින් තන්ගල් ලේ නානාසමේදී ප්‍රසිඩ වෙන්දේසියේ විකුනන්ට යෙදෙන බව මෙසින් දන්වනු ලැබේ.

ඒ. සී. ඔල්නට්, උපඵ්ජන්තලන්තාන්සේ.

වෂි 1903 ක්වු මැයි මස 20 වෙනි දින හමිබන්තොට කම්මේරි සේදිය.

WHEREAS disease exists among cattle in the village Kurundankulama in Kende korale, in Nuwaragam-palata of North-Central Province, it is hereby declared that the said village, bounded as follows, is an infected area in terms of 3rd clause of Ordinance No. 9 of 1891:—

- Boundaries. North.—The Mihintale-Trincomalee road. East.—The Bandiyalankulama and Kudakurundankulama village boundaries. South.—The Ichchankulama village boundary. West.—Nuwarawewa.

This declaration is to take effect from this date. W. E. WAIR, for L. W. BOOTH, Government Agent, North-Central Province.

Anuradhapura Kacheheri, May 26, 1903.

කුරැවිමිදී දිසාවේ නුවරගම පලාතේ කැදැ කෝලේ කුරැන්දන්කුලම් යන ගමේ ගමසින්ට ගව ළමේ පවතින බැවින් මෙහි පහත දක්වන මාසිම්කුලම් පිහිටි ඉහත කී ගම වෂි 1891 ක් අවුරැද්දේ නොමිමර 9 දරණ රෙකුලාසියේ 3 වෙනි වනන්තිය යටතේ ගවලෙමේ පවතින්තාවූ ගමක්බවට ප්‍රකාශකරණලදී.

ගමේ මාසිම්

- උතුරට—මිහින්තලේ සිට තිරිකුනාමලේට යන පාර. නැගෙනඉරට—බන්ඩිආලන්කුලම් සහ කුඩා කුරැන්දන්කුලම් යන ගම්වල ගමමාසිම්. දකුණට—ඉව්වන්කුලමේ ගමේමාසිම්. බස්නාඉරට—නුවරවැව. මෙම ප්‍රකාශපත්‍රය අද්දින පටන් වලඟුව ව දැන ගනිත්වා.

බබ්ලි. ජ. වසිට්, ඇල්. බබ්ලි. බුන් උන්තාන්සේ වෙනුවට. උතුරැමැද දිසාවේ ආණ්ඩුවේ ඵ්ජන්තලන්තාන්සේ. වෂි 1903 ක්වු මැයි මාස 26 වෙනි දින අනුරධපුරේ කම්මේරිසේදිය.

විෂි 1903 ක්වු ජුලි මස 1 වෙන දින පටන් වෂි 1904 ක්වු ජුනි මස 30 වෙනි දින දක්වා බස් නාඉර නැගෙනඉර හිරැවැපත්තු වේද, එහි තහ නමිදෙයමි කැලැවසහ කැලැවුලාදනිනැවයටමේ තිබෙන තිමිද අත්ඇර ආණ්ඩුවේ ඉඩමේවල තබෙන රතවරපොතු එකතුකිරීමේ බද්ද වෂි 1903 ක්වු ජුනි මස 16 වෙනි අඟහරැවැද දවල් හමිබන් තොට උපඵ්ජන්තලන්තාන්සේ විසින් තන්ගල් ලේ නානාසමේදී ප්‍රසිඩ වෙන්දේසියේ විකුනන්ට යෙදෙන බව මෙසින් දන්වනු ලැබේ.

අභිකිරාමත්තින් ගව්ලෙකර.

වැටුණු. — මිලුන්තලේ-තිලුක් කොලොමලාලේ. කිලුණු. — පණ්ඩයන්ලුන්තලුණුමුටු කුලාලුණුමුණුමුණු මිලේ ගව්ල.

මෙහිතු. — අභිකිරාම ගව්ල. මෙහිතු. — ඉහලකරුණුමු.

මුත්ත වීණම්පරම් මුත්තෙති තොලාලුකි අනුසරිකිප්පමුම් උපිණ්ඪු. අ. උච්චෙහි, ගව්. උපිණ්ඪු. මුත්තකරුණු, අරසාලුකි ගව්ලෙණු. අනුරාච්චුරු කඡ්ඡෙරි, 1903 ම් ඉබ්බකාසිම් 26 ම්.

NOTICE is hereby given that the Salt Department Boat-house at Puttalam, standing on the lake shore opposite the Residency grounds, will be put up for sale by public auction at the Kacheheri, Puttalam, on Saturday, July 4, 1903, at 11 A.M.

Conditions of the Sale are.

- 1. That immediately on a person declared the highest bidder, he will pay one-half of the purchase amount, and the balance within eight days. 2. That the purchaser shall, within one month of his paying the balance purchase amount, have the building dismantled and materials removed. 3. That the Government will not be responsible for the loss of any of the materials of the building after the date of sale. 4. That in the event of the purchaser not paying up the balance purchase amount at the proper time, the one-half deposited shall be forfeited, and the building will be put up for re-sale at the risk of the original purchaser.

G. COOKSON, Assistant Government Agent. Puttalam Kacheheri, May 22, 1903.

පුත්තලමේ උපඵ්ජන්තලන්තාන්සේගේ වලඟුව ඉදිරිපිට කලපුවෙරලේ එක දෙපාර්තමේන්තු වසින් බැඳිබවෙන ඔරුගේ වෂි 1903 ක්වු ජුලි මස 4 වෙනි දින සෙනසරුද 11 ටේ කනිසමට පුත්තලම් කම්මේරිසේදී ප්‍රසිඩ වෙන්දේසියේ විකුනන්ට යෙදෙන බව මෙසින් දන්වමි.

විකිනීමේ කොන්දේසිවල් නමි:

- 1. විකිනීමේදී වැඩිගතනට ඉලලාගත් කෙනෙක් ඇත්නමි ඵ් අය එවලේම එම මුදලෙන් බාගසක් බැඳ, අනිත් ඉතුරු මුදල දවස් 8 ක් ඇතුලේව බදිනට මිනුය. 2. එසේ ඉලලාගන්ට යෙදුනාවූ අය විසින් එම ඉතුරු මුදල බැන්දට පසු මාසයක් ඇතුලතදී එම මුදුව කඩා අරගෙන යන්ට මිනුය. 3. විකුනුවාසින් පසු එම මඩමේ කිසියම් දෙයක් නැතිවුනට ආණ්ඩුව වගකියන්තේ නැත. 4. ඵ්ඵේ මිලේට ගන්තට යෙදුනාවූ අය ඉහත කී දවස් ඇතුලතදී ඉතුරු මුදල බදිනට බැරිවු නොත් මහු විසින් ගෙවනට යෙදුනාවූ දෙකෙන් පන්ගුව රැජසන්තක කර එම මුදුව පලමු ගැනුම් කාරයාගේ අලාබයට නැවත විකුනන්ට යෙදෙනවා ඇත.

ඒ. කුක්සන්, උපඵ්ජන්තලන්තාන්සේ.

වෂි 1903 ක්වු මැයි මස 22 වෙනි දින පුත්තලම් කම්මේරිසේදිය.

புத்தளம் உதவி ஏசுமநத்துகரையவர்களுடைய வளவுக்கு நேராக கடற்கரை யேரத்திலிருக்கும் உப்பு டிப்பாற்மேந்து போட்வீட்வட 1903 ம் ஆண்டு ஆடிமாதம் 4 ந்தேதி சனிக்கிழமை முற்பகல் 11 மணிக்கு புத்தளம் கச்சேரியில் பிரதித்த ஏலத்திற் விற்கப்படும்.

விற்பனவின் கொர்தீசாவது.

1. உயர்ந்த விலைக்கு கொண்டவன் கொள்வலை பணத்தின் நேரவாசி பணத்தை உடனே கட்டவேண்டும், மற்ற மீத்யான பணத்தை எட்டு நாளைக்குள்ளாக கட்டவேண்டும்.

2. விலைக்குகொண்டவன் கொள்வலைபணத்தின் பாக்கிபணம் கொடுத்த தேதியிலிருந்து ஒரு மாதத்தவணைக்குள்ளாக கட்டிடத்தை உடைத்து மாந்தடிகளெல்லாம் கொண்டிபோய் விடவேண்டும்.

3. விற்தின் பிரகு கட்டிடத்தின் ஏதும் மந்தடிகள் இல்லாமற்போகல் அதற்கு கொவற்ணமேந்த உத்தரவா தியாய்ருக்கமாட்டாத.

4. கொள்வனவுகாரன் கொள்வலைபணத்தின் பாக்கிபணத்தை சரியான தவணைக்குக் கட்ட தவறுகில் கட்டின நேரவாசி பணமும் இழந்துபோகப்படும். மேலும் கட்டிடத்தை முன் கொள்வனவுகாரன் பொறுப்பில் திரும்ப விற்கப்படும்.

ஜி. கச்சன்,
புத்தளம் கச்சேரி, உதவி ஏசுமநத்துகர.
1903 ம் ஆடி மாதம் 22 ந் உ.

A REWARD of Rs. 50 will be paid by the Assistant Government Agent, Hambantota, to the person who furnishes satisfactory proof of his having destroyed, on or before August 30 next, a dangerous elephant which is roaming in the vicinity of the village Beragama in Western Walakada of Magam pattu, Hambantota, and is a source of danger to the villagers.

A. C. ALLNUTT,
Assistant Government Agent.

Hambantota Kachcheri,
May 8, 1903.