

# Ceylon Government Gazette

Published by Authority.

No. 5,925—FRIDAY, JUNE 5, 1903.

PART I.—General : Minutes, Proclamations, Appointments,  
and General Government Notifications.  
PART II.—Legal and Judicial.

PART III.—Provincial Administration.  
PART IV.—Marine and Mercantile.  
PART V.—Municipal and Local.

*Separate paging is given to each Part in order that it may be filed separately.*

## Part III. — Provincial Administration.

	PAGE		PAGE
Land Sales :—		Land Acquisition Notices	... 1912
Western Province	... 1817	Land Resumption Notices	... —
Central Province	... 1839	Notices under Ordinance No. 1 of 1897	... <i>Suppl. &amp;</i> 1737
Northern Province	... 1843	Abstracts of Season Reports	... —
Southern Province	... 1846	Notices under "The Forest Ordinance"	... —
Eastern Province	... 1872	Sales of Arrack, Opium, and Toll Rents	... 1914
North-Western Province	... 1877	Miscellaneous Provincial and District Notices:—	
North-Central Province	... 1881	Sales of Salt and Timber	... 1916
Province of Uva	... 1890	Notifications of Close Season, Infected Areas, &c.	... 1915
Province of Sabaragamuwa	... 1895	Specifications under "The Irrigation Ordinance"	—

## NOTICES UNDER THE WASTE LANDS ORDINANCES.

Order under Section 4, Sub-section (1), of "The Waste Lands Ordinances, 1897, 1899, and 1900,"  
declaring the Lands to be Private Property.

In the matter of the lands commonly called or known as Dikgahagoipalepahalakele, Wamat-talakellekaratura, Koholapitiyamanana, Wamatwellakele, Uramalahena, Ginidelmananadeniya, Gongkanda, Dangaragahaudumulla, Kosgahagoipoladeniya, Kosgahagoipolakele, Kosgahagoipolakaratura, Dangaragahaudumulladuwa, Dangaragahaudumullamanana, Mahagangodaowita, Dangaragahaudumullekele, and Iriyagahamulladeniya, situate in the village of Godagama in the Wellaboda pattu of the Galle District, in the Southern Province, and of "The Waste Lands Ordinances, 1897, 1899, and 1900."

**W**HEREAS in pursuance of section 1 of the said Ordinances it was duly notified on the 7th day of December, One thousand and Nine hundred, that if no claim to the lands commonly called or known as Wamatlakellekaratura, Koholapitiyamanana, Wamatwellakele, Uramalahena, Ginidelmananadeniya, Gongkanda, Dangaragahaudumulla, Kosgahagoipoladeniya, Kosgahagoipolakele, Kosgahagoipolakaratura, Dangaragahaudumulladuwa, Dangaragahaudumullamanana, Mahagangodaowita, Dangaragahaudumullekele, and Iriyagahamulladeniya, situate in the village of Godagama in the Wellaboda pattu of the Galle District, in the Southern Province, containing in extent 478 acres and 20 perches, shown as lots 122, 182, 183, 184, 184½, 185, 186, 188, 195, 196, 199, 200, 201, 202, 203, 204, 210, 211, 212, 223, 225, and 233 in W. L. O. Survey, and in the annexed certified tracing therefrom, was made to the Special Officer appointed under section 28 of the said Ordinances within the period of three months from the date specified in such notice, such lands would be deemed the property of the Crown and dealt with on account of the Crown (*vide* notice No. 565) :

And whereas (1) Nanayakkarawasan Karijjewattege Don Siman de Silva Jayasuria, (2) D. H. D. W. Samarasekara, (3) Karijjawattege Karolis, (4) Korottagamage Philippu, (5) Ginigalgodage Ando, (6) Nanayakkarawasan Abeyratna Gunawardana Hendrik Silva, (7) Gurusinha Isaac de Silva, (8) Karijjawasan Bendigodagamage Jandiris de Silva, (9) Gurusinha Don Mathes de Silva, (10) Nanayakkarawasan Godagamagamage Tomis de Silva, (11) Godagamagamage Janis de Silva, (12) Godagamagamage Isaac de Silva, (13) Bendigodagamage Ondiris de Silva, (14) Godagamagamage Senarat de Silva, (15) Godagamagamage Nandiris, and (16) Nanayakkarawasan Godagamage Siman, made claim thereto; and whereas the said claimants have withdrawn their claim to the said lands, I, John George Fraser, Special Officer appointed under section 28 of the said Ordinances, under and by virtue of the powers vested in me in that behalf by section 4 of the said Ordinances, do hereby on this 24th day of March, 1903, order and declare, under section 4, sub-section (1), of the said Ordinances, that the said lands, as more fully described herein below, are the property of the Crown.

*Description of the Lands referred to.*

The lands commonly called or known as Dikgahagoipalepahalakele, Wamattalakkellekaratura, Koholapitiyamanana, Wamatawellakele, Uramalahena, Ginidelmanadeniya, Gongkanda, Dangaragahaudumulla, Kosgahagoipoladeniya, Kosgahagoipolakele, Kosgahagoipolakaratura, Dangaragahaudumulladuwa, Dangaragahaudumullamanana, Mahagangodaowita, Dangaragahaudumullekele, and Iriyagahamulladeniya, situate in the village of Godagama in the Wellaboda pattu of the Galle District, in the Southern Province, containing in extent 458 acres and 20 perches, shown as lots 122, 182, 183, 184, 184½, 185, 186, 188, 195, 196, 199 to 204, 210 to 212, 223, 225, and 233 in W. L. O. Survey, and in the annexed certified tracing therefrom, and bounded as follows: on the north by Kukulawelduwa claimed by Lokugamage Andris de Silva, Kukulawelduwa sold by Crown to Francis Abeyewardana and others (T.P. 149,455), Dehigahagoipola claimed by Gurusin Alaris and others, Nugaduwa sold by Crown to Liaganhewa Andris Appu and others (T.P. 149,454), the minor road from Batapola to Baddegama, T.P. 144,995, the minor road from Batapola to Baddegama; on the east by Paraddarawatta claimed by Balasuriya Lokuhami, Soratigewatta belonging to Crown, Soratigewatta claimed by G. Alaris and others T.P. 160,796, Uramalahenedeniya belonging to Crown, Duwaddarakumbura claimed by Balasuriya Elias, Batadombagahawatta claimed by Don Andiris de Silva and others, T.P. 161,892, T.P. 155,620, T.P. 155,621, the minor road to Hikkaduwa, Ginidelmanakumbura claimed by G. Salman and others, T.P. 162,641, T.P. 162,638, Iriyagahamulledeniya belonging to Crown, Iriyagahamulleyaya claimed by K. Kovis and others; on the south by Banwelduwakaratura belonging to Crown, Iriyagahamulleyaya claimed by K. Kovis and others, T.P. 58,281, Delgahawatta-addara, Delgahawattakaratura, Pansalewatta, and Delgahawatta claimed by K. W. Abram and others, T.P. 144,841, Mahagangodapatana belonging to Crown, T.P. 144,626, Mahagangodaowita belonging to Crown, T.P. 152,789; on the west by Mahagangodayaya claimed by K. Luwishami and others, Kosgahagoipolatuduwa claimed by D. Ango Appu, Kosgahagoipolakaratura belonging to Crown, Mahagangodayaya claimed by K. Luwishami and others, Kosgahagoipolakaratura belonging to Crown, Mahagangodayaya claimed by K. Luwishami and others, Karawagoipoladuwa belonging to Crown, Mahagangodayaya claimed by K. Luwishami and others, a pond, Mahagangodayaya claimed by K. Luwishami and others.

NOTE.—The following lots lying within the above boundaries are excluded from this order, and their aggregate acreage, 7 acres 2 roods and 20 perches, is not included in the acreage of 458 acres and 20 perches given above:—

Lot.	Name of Land.	Extent.	
		A.	R. P.
187	Tumbukkuwakumbura	1	0 32
184½	Dehigahagoipola	6	1 28
		7	2 20

Galle, March 24, 1903.

J. G. FRASER,  
Special Officer.

[For Tracing see page 1739.]



Lots 122, 182, 183, 184, 184½, 185, 186, 188, 195, 196, 199 to 204, 210 to 212, 223, 225, and 233 called Dangaragahandumulla *alias* Ginidelmananaduwa, &c., in extent 458A. Or. 20P., situated in Gonagama village in the Wellaboda pattuwa.

*Lots excluded.*

Lot.	Name of Land.	Extent.	
		A.	R. P.
184½	Dehigahagoipola	6	1 28
187	Tumbakkawakumbura	1	0 32

Surveyor-General's Office,  
Colombo, August 24, 1900.

S. J. C. MORE,  
for Surveyor-General.

Galle S.O. 50

**Order under Section 4, Sub-section (1), of "The Waste Lands Ordinances, 1897, 1899, and 1900,"  
declaring the Lands to be Crown Property.**

In the matter of the lands commonly called or known as Doralamanana, Dangahalangakele, Olebedda and Dangahalangakele, Milla-attawelladeniya, Olebeddapatana, Bannamadupallassa, Olebedda and Bannamadupallassa, Olebedda, Kunumullaudumulla, Dikbeddadeniya, Olebeddadeniya, Hividiattadeniya, Katakolamukalana, Gorogalallalangadeniya, Kolakolamukalanadeniya, and Kolakolamukalanapatana, situate in the village of Batapola in the Wellaboda pattu of the Galle District, in the Southern Province, and of "The Waste Lands Ordinances, 1897, 1899, and 1900."

**W**HEREAS in pursuance of section 1 of the said Ordinances it was duly notified on the 7th day of December, One thousand and Nine hundred, that if no claim to the lands commonly called or known as Doralamanana, Dangahalangakele, Olebedda and Dangahalangakele, Milla-attawelladeniya, Olebeddapatana, Bannamadupallassa, Olebedda and Bannamadupallassa, Olebedda, Kunumullaudumulla, Dikbeddadeniya, Olebeddadeniya, Hividiattadeniya, Katakolamukalana, Gorogalallalangadeniya, Kolakolamukalanadeniya, and Kolakolamukalanapatana, situate in the village of Batapola in the Wellaboda pattu of the Galle District, in the Southern Province, containing in extent 558 acres 2 roods and 36 perches, shown as lots 64 to 68, 71 to 77, 79, 81 to 84, 92, 94, 95, 96, 97, 98, 102, and 103 in W. L. O. Survey, and in the annexed certified tracing therefrom, was made to the Special Officer appointed under section 28 of the said Ordinances within the period of three months from the date specified in such notice, such lands would be deemed the property of the Crown and dealt with on account of the Crown (*vide* notice No. 564):

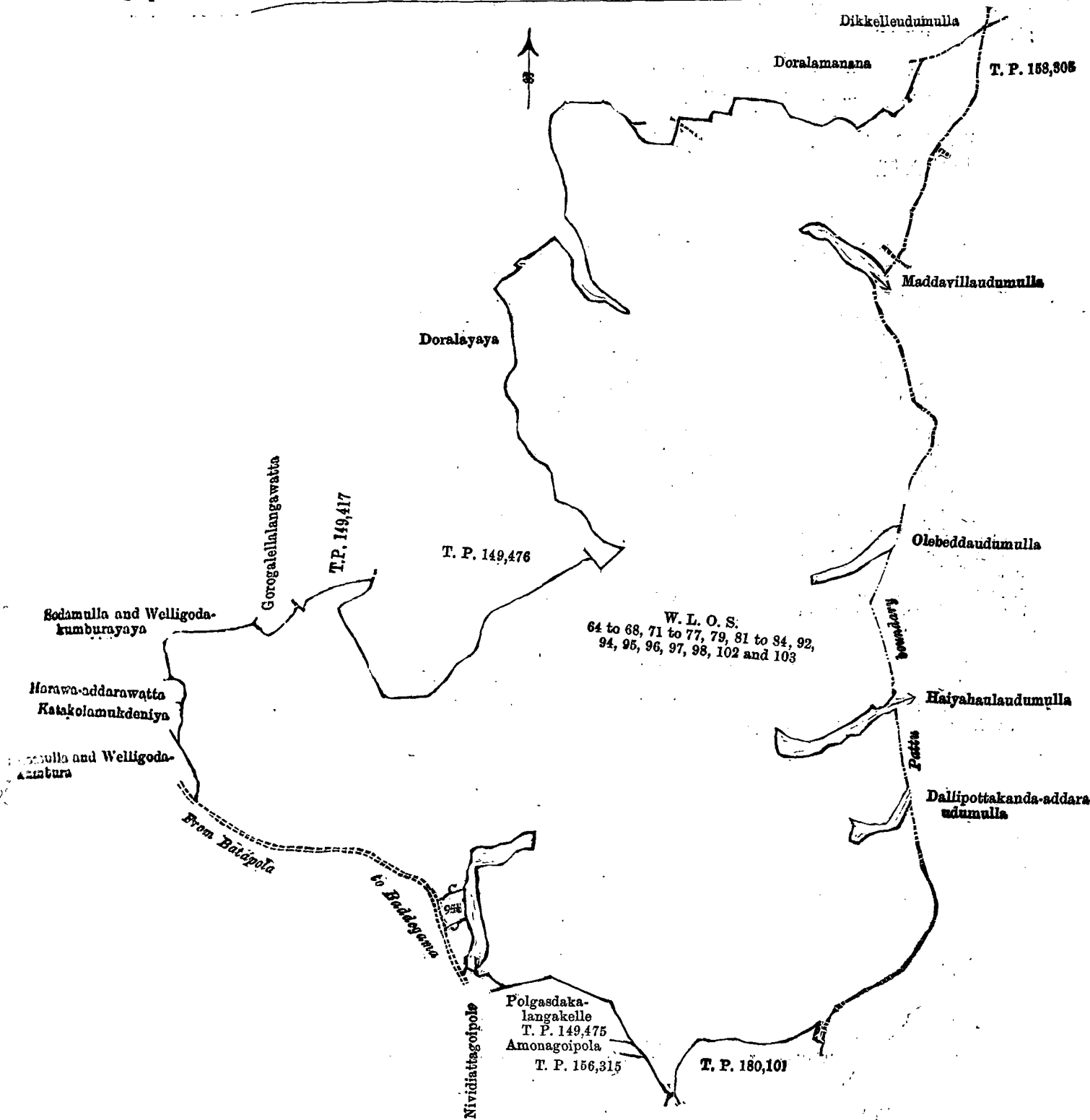
And whereas (1) Godage Alwis de Silva, (2) Peduruhewa Amadoris, (3) Bastian de Silva Jayasuriya, (4) Gurusinha Don Isaac de Silva Appuhami, (5) Kariyawan Bendigodagama Jandiris de Silva, (6) Gurusinha Don Mathes de Silva Appuhami, (7) Nanayakkara Godagamagama Tomis de Silva, (8) Godagamagama Janis de Silva, (9) Godagamagama Isaac de Silva, (10) Bendigodagama Andiris de Silva, (11) Galagamagama Senarat de Silva, (12) Galagamagama Nandoris, (13) Nanayakkara Godagamagama Siman, (14) Nanayakkaranawan Karijjawattege Dollis de Silva, and (15) Nanayakkaranawan Karijjawattege Abeyratna Gunawardana Hendrik de Silva, made claim thereto; and whereas the said claimants have withdrawn their claim to the said lands, I, John George Fraser, Special Officer appointed under section 28 of the said Ordinances, under and by virtue of the powers vested in me in that behalf by section 4 of the said Ordinances, do hereby on this 24th day of March, 1903, order and declare, under section 4, sub-section (1), of the said Ordinances, that the said lands, as more fully described herein below, are the property of the Crown.

*Description of the Lands referred to.*

The lands commonly called or known as Doralamanana, Dangahalangakele, Olebedda and Dangahalangakele, Milla-attawelladeniya, Olebeddapatana, Bannamadupallassa, Olebedda and Bannamadupallassa, Olebedda, Kunumullaudumulla, Dikbeddadeniya, Olebeddadeniya, Hividiattadeniya, Katakolamukalana, Gorogalallalangadeniya, Kolakolamukalanadeniya, and Kolakolamukalanapatana, situate in the village of Batapola in Wellaboda pattu of the Galle District, in the Southern Province, containing in extent 558 acres 2 roods and 36 perches, shown as lots 64 to 68, 71 to 77, 79, 81 to 84, 92, 94, 95, 96, 97, 98, 102, and 103 in W. L. O. Survey, and in the annexed certified tracing therefrom, and bounded as follows: on the north by Doralayaya claimed by Arris de Silva and others, Doralamanana belonging to Crown, Dikkelleudumulla claimed by P. Siyadoris and others; on the east by T.P. 158, 305, the boundary of Gangaboda pattu, Maddavillaudumulla claimed by M. Arris de Silva and others, the boundary of Gangaboda pattu, Olebeddaudumulla claimed by P. Agorissa and others, the boundary of Gangaboda pattu, Hayahaulaudumulla claimed by M. Edho and others, the boundary of Gangaboda pattu, Dallipottakanda-addaraudumulla claimed by M. Edho, the boundary of Gangaboda pattu; on the south by T.P. 180, 101, T.P. 180, 102, T.P. 156, 315,



Amonagoipola claimed by P. H. Janis and others, Polgasdekalangakele (T.P. 149,475), Hividiatta-goipola claimed by M. A. de Silva and others, the minor road from Batapola to Baddegama; on the



Lots 64 to 68, 71 to 77, 79, 81 to 84, 92, 94, 95, 96, 97, 98, 102, and 103 called Olebedda, Dangahalangakele, &c, in extent 558A. 2R. 36P., situate in Batapola village in the Wellaboda pattuwa.

Lot excluded.

Lot.	Name of Land.	Extent A. R. P.
95½	Hewediwatta	1 1 4

Surveyor-General's Office,  
Colombo, August 24, 1900.

S. J. C. MORE,  
for Surveyor-General.

west by Sodamulla and Welligodakumburayaya claimed by M. Arris de Silva and others, Katakola-mukalanadeniya belonging to Crown, Karawa-addarawatta belonging to Crown, Sodamulla and

Welligodakumburaya claimed by M. Arris de Silva and others, Gorogalellalangawatta belonging to Crown, T.P. 149,417, T.P. 149,476, Doralayaya claimed by Arris de Silva and others.

NOTE.—The following lot lying within the above boundaries is excluded from this order, and its extent 1 acre 1 rood and 4 perches is not included in the acreage of 558 acres 2 roods and 36 perches given above:—

Lot.	Name of Land.	Extent. A. R. P.
95½	Hewediwatta	1 1 4

Galle, March 24, 1903.

Galle S.O. 51

J. G. FRASER,  
Special Officer.

Order under Section 4, Sub-section (1), of "The Waste Lands Ordinances, 1897, 1899, and 1900,"  
declaring the Land to be Crown Property.

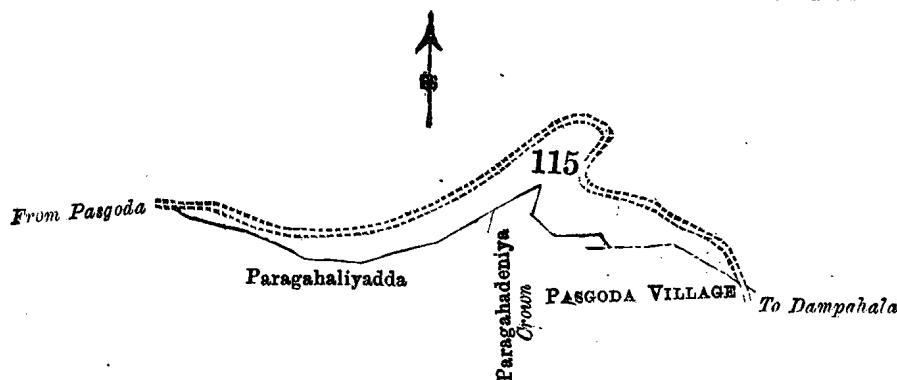
In the matter of the land commonly called or known as Paragahahena, situate in the village of Bengamuwa in the Morawak korale of the Matara District, in the Southern Province, and of "The Waste Lands Ordinances, 1897, 1899, and 1900."

WHEREAS in pursuance of section 1 of the said Ordinances it was duly notified on the 5th day of December, One thousand Nine hundred and Two, that if no claim to the land commonly called or known as Paragahahena, situate in the village of Bengamuwa in the Morawak korale of the Matara District, in the Southern Province, containing in extent 2 acres 3 roods and 32 perches, and shown as lot 115 in preliminary plan No. 18, and in the annexed certified tracing therefrom, was made to the Special Officer appointed under section 28 of the said Ordinances within the period of three months from the date specified in such notice, such land would be deemed the property of the Crown and dealt with on account of the Crown (*vide* notice No. 1,243):

And whereas Jayalpatirana Jayanhami of Bengamuwa made claim thereto; and whereas the said claimant has withdrawn his claim to the said land, I, John George Fraser, Special Officer appointed under section 28 of the said Ordinances, under and by virtue of the powers vested in me in that behalf by section 4 of the said Ordinances, do hereby on this 27th day of March, 1903, order and declare, under section 4, sub-section (1), of the said Ordinances, that the said land, as more fully described herein below, is the property of the Crown.

*Description of the Land referred to.*

The land commonly called or known as Paragahahena, situated in the village of Bengamuwa in the Morawak korale of the Matara District, in the Southern Province, containing in extent 2 acres 3 roods and 32 perches, shown as lot 115 in preliminary plan No. 18, and in the annexed certified



Scale of 8 Chains to an Inch.

Situation; Bengamuwa village in Udugaha pattu of Morawak korale.

Preliminary plan 18.

Lot.	Name of Land.	Extent. A. R. P.
115	Paragahahena	2 3 32

Surveyor-General's Office,  
Colombo, 1902.

Sheet O 15  
20—28

J. L. HAMPTON,  
for Acting Surveyor-General.

tracing therefrom, and bounded as follows: on the north and east by the road from Urubokka to Matara; on the south by the village limit of Pasgoda, Paragahadeniya belonging to Crown, Paragahaliyadda claimed by Talawege Hinappu and others; on the west by the road from Urubokka to Matara.

March 27, 1903.

Matara S.O. 830

J. G. FRASER,  
Special Officer.

Order under Section 4, Sub-section (1), of "The Waste Lands Ordinances, 1897, 1899, and 1900,"  
declaring the Lands to be Crown Property.

In the matter of the lands commonly called or known as Geeganagehena and Etambagahahena, situate in the village of Kirinda in the Gangaboda pattu of the Matara District, in the Southern Province, and of "The Waste Lands Ordinances, 1897, 1899, and 1900."

WHEREAS in pursuance of section 1 of the said Ordinances it was duly notified on the 1st day of August, One thousand Nine hundred and Two, that if no claim to the lands commonly called or known as Geeganagehena and Etambagahahena, situate in the village of Kirinda in the Gangaboda pattu of the Matara District, in the Southern Province, containing in extent 18 acres and 1 rood, and shown as lots 1 and 2 in W. L. O. S. No. 111, and in the annexed certified tracing therefrom, was made to the Special Officer appointed under section 28 of the said Ordinances within the period of three months from the date specified in such notice, such lands would be deemed the property of the Crown and dealt with on account of the Crown (*vide* notice No. 1,023):

And whereas (1) Patanayaka Arachchige Don Andris and (2) Pallewele Liyanage Dingi Appu, both of Kirinda, made claim thereto; and whereas the said claimants have withdrawn their claim to the said lands, I, John George Fraser, Special Officer appointed under section 28 of the said Ordinances, under and by virtue of the powers vested in me in that behalf by section 4 of the said Ordinances, do hereby on this 1st day of April, 1903, order and declare, under section 4, sub-section (1), of the said Ordinances, that the said lands, as more fully described herein below, are the property of the Crown.

*Description of the Lands referred to.*

The following lots situated in the village of Kirinda in the Gangaboda pattu of the Matara District, in the Southern Province, and in the annexed certified tracing:—

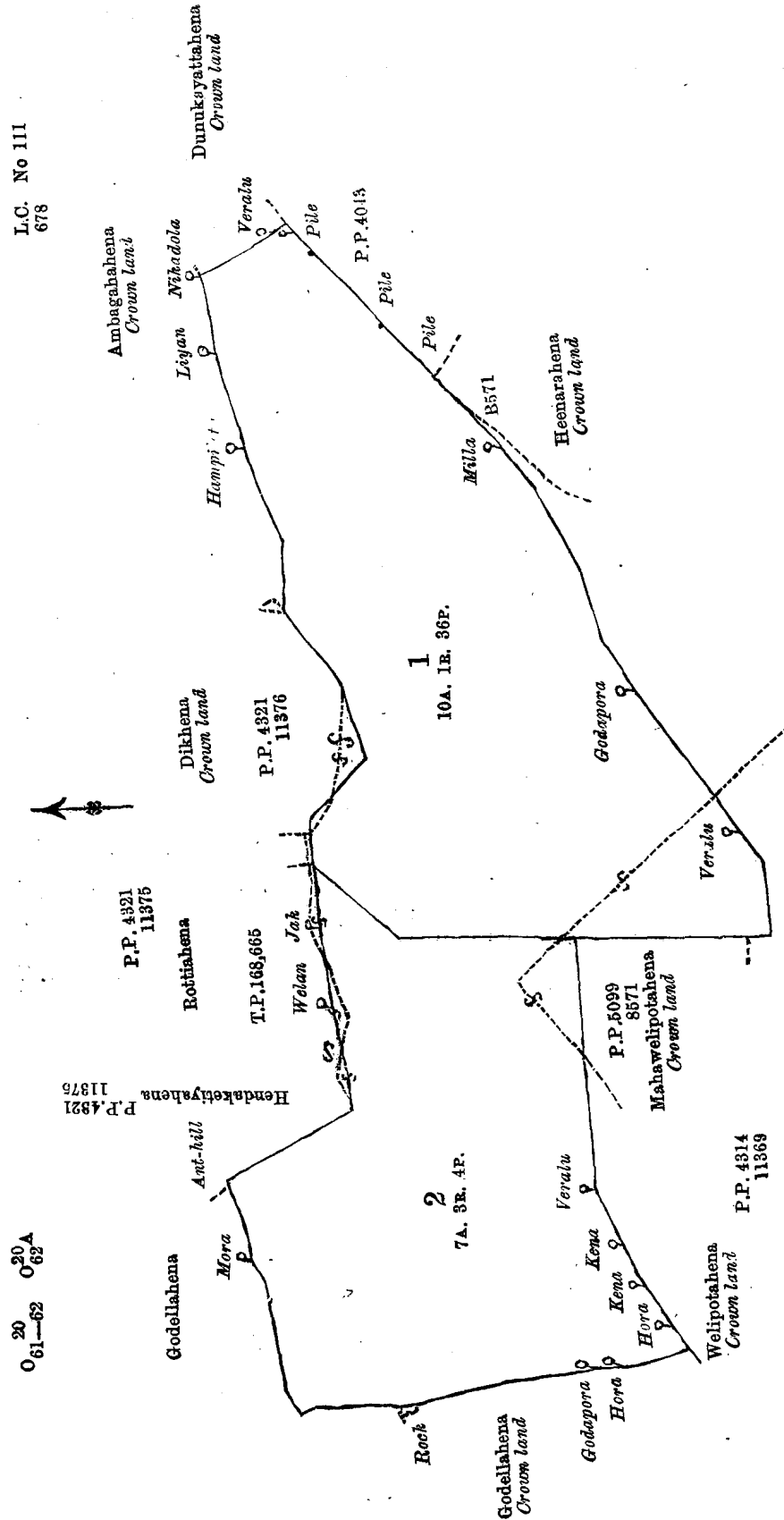
Lot.	Name of Land.	Extent.		
		A.	R.	P.
1	Geeganagehena	10	1	36
2	Etambagahahena	7	3	4
		18	1	0

in W. L. O. S. No. 111, and bounded as follows: on the north by Godellehena claimed by Godawilage Siddi Appu, Kendaketiyehehena claimed by M. Ibrahim (4,321/11,375), Rottiyahena sold by Crown to ditto (T.P. 168,665), Dikhehena belonging to Crown, Ambagahahena belonging to Crown; on the east by Dunukeiya-attewalahena belonging to Crown; on the south by Hinarehena belonging to Crown, Mahawelipotahena belonging to Crown; on the west by Godellehena belonging to Crown.

Galle, April 1, 1903.

J. G. FRASER,  
Special Officer.

[For Tracing see page 1744.]



Scale of 4 Chains to an Inch.

Situation: Kirinde village in Gangaboda pattu of Matara District.

Lot.	Name of Land.	Extent.
		A. R. P.
1	Geeganagehena	10 1 36
2	Etambagahahena	7 3 4
		18 1 0

Surveyor-General's Office,  
Colombo, February 22, 1902.  
Matara S.O. 831

J. L. HAMPTON,  
Acting Assistant Surveyor-General.

*Matara District Court, Case No. 9,780.*

## Reference under Sections 5 and 6 of Ordinance No. 1 of 1897.

In the matter of the lands commonly called and known as Diyahitinagalahena *alias* Diyasewelgalahena *alias* Galpotteliaddehena *alias* Hindeniyeatmaga and Andiyagalahena *alias* Minuwanwilahena, situate in the village of Siyambalagoda in the Morawak korale of the Matara District, in the Southern Province, and of "The Waste Lands Ordinances, 1897, 1899, and 1900."

THE notice required by section 1 of the said Ordinances having been duly given on the 16th day of August, 1901, and published in the *Government Gazette* of the 16th day of August, 1901, in respect of the lands commonly called and known as Diyahitinagalahena *alias* Diyasewelgalahena *alias* Galpotteliaddehena *alias* Hindeniyeatmaga and Andiyagalahena *alias* Minuwanwilahena, situated in the village of Siyambalagoda in the Morawak korale of the Matara District, in the Southern Province, bounded as follows: on the north by Galpotteliyadda belonging to Badahelage Babane and others, Getakahaowita belonging to ditto, Dimiyangahaliyadda sold by Crown to Hewababunasinahage Don Mathes and others (T.P. 163,412), Dimiyangahaliyadda belonging to Lewpotdeniyage Don Juwanis and others, Andiyagalahena claimed by Lewpotdeniyage Don Abaran and others; on the east by Andigalahena claimed by ditto, the Ellandola; on the south by Diwelehena belonging to Crown, Udaminuwanwiladeniya belonging to Crown, the Minuwanwiladola, Heendeniya belonging to Crown, the Minuwanwiladola; on the west by Wataliyaddahena belonging to Don Salman Abesinha and others; and containing in extent 66 acres 2 roods and 19 perches (*vide* notice No. 733); and a claim having been made thereto by the persons mentioned in the annexed list marked A, and due inquiry having been made by me, John George Fraser, Special Officer appointed under section 28 of "The Waste Lands Ordinances, 1897, 1899, and 1900," into the said claim; and whereas I do not admit the said claim of the said claimants, and have failed to enter into any agreement with the said claimants in respect thereof, such claim is therefore referred by me, under the powers vested in me by sections 5 and 6 of the Ordinance No. 1 of 1897, to the District Judge of Matara.

Galle, September 19, 1902.

J. G. FRASER,  
Special Officer.*List A referred to.*

(1) Lewpotdeniyage Abaran, (2) Lewpotdeniyage Babanhami, (3) Lewpotdeniyage Don Juwanis, (4) Lewpotdeniyage Wattuhami, (5) Wanniachchige Juwanis, (6) Senanayaka Gamage Davit, all of Siyambalagoda, (7) Galappattige Deonis Silva of Nupe in Matara.

*List of Persons interested.*

(8) Lewpotdeniyage Don Davit, (9) Lewpotdeniyage Pinhami, (10) Lewpotdeniyage Lokuhami, (11) Lewpotdeniyage Balahami, all of Siyambalagoda.

*Decree.*

In the District Court of Matara.

(1) Lewpotdeniyage Abaran, (2) Lewpotdeniyage Babanhami, (3) Lewpotdeniyage Don Juwanis, (4) Lewpotdeniyage Wattuhamy, (5) Wanniachchige Juwanis, (6) Senanayaka Gamage Davit, all of Siyambalagoda, (7) Galappattige Dionis Silva of Nupe in Matara, (8) Lewpotdeniyage Don Davit, (9) Lewpotdeniyage Pinhamy, (10) Lewpotdeniyage Lokuhamy, (11) Lewpotdeniyage Balahamy, all of Siyambalagoda, (12) Peduru Leanage Bastian Appu, (13) William Rajapaksa.....Plaintiffs.

No. 9,780.

Vs.

The Assistant Government Agent, Matara.....Defendant.

This action coming on for final disposal before W. E. Thorpe, Esq., District Judge of Matara, on the 27th day of February, 1903, in the presence of Proctor Mr. R. B. Gooneratne on the part of the 7th plaintiff, the 1st, 3rd, 4th, 5th, 8th, 11th, and 13th plaintiffs also appearing: It is ordered and decreed that Our Sovereign Lord the King be and He is hereby declared entitled, as absolute owner, to the lands commonly called and known as Diyahitinagalahena *alias* Diyasewelgalahena *alias* Galpotteliaddehena *alias* Hindeniyeatmaga and Andiyagalahena *alias* Minuwanwilahena, situated in the village of Siyambalagoda in the Morawak korale of the Matara District, Southern Province; bounded on the north by Galpotteliyadda belonging to Badahelage Babane and others, Getakahaowita belonging to ditto, Dimiyangahaliyadda sold by Crown to Hewababunasinahage Don Mathes and others (T.P. 163,412), Dimiyangahaliyadda belonging to Lewpotdeniyage Don Juwanis and others, Andiyagalahena claimed by Lewpotdeniyage Don Abaran and others; east by Andiyagalahena claimed by ditto, the Ellandola; south by Diwelehena belonging to Crown, Udaminuwanwiladeniya belonging to Crown, the Minuwanwiladola, Heendeniya belonging to Crown, the Minuwanwiladola; and west by Wataliyaddahena belonging to Don Salman Abesinha and others; containing in extent 66 acres 2 roods and 19 perches.

It is also ordered that the plaintiffs do pay the costs of this action.

W. E. THORPE,  
District Judge.The 9th March, 1903.  
Matara S.O. 832

Order under Section 4, Sub-section (1), of "The Waste Lands Ordinances, 1897, 1899, and 1900."

In the matter of the land commonly called or known as Kankanipelpolahena, situate in the village of Pasgoda in the Morawak korale of the Matara District, in the Southern Province, and of "The Waste Lands Ordinances, 1897, 1899, and 1900."

WHEREAS in pursuance of section 1 of the said Ordinances it was duly notified on the 11th day of April, One thousand Nine hundred and Two, that if no claim to the land commonly called or known as Kankanipelpolahena, situate in the village of Pasgoda in the Morawak korale of the Matara District, in the Southern Province, containing in extent 13 acres 3 roods and 17 perches, shown as lot 71 on sheet O<sub>20—28</sub><sup>15</sup> and in preliminary plan No. 21, and in the annexed certified tracing therefrom, was made to the Special Officer appointed under section 28 of the said Ordinances within the period of three months from the date specified in such notice, such land would be deemed the property of the Crown and dealt with on account of the Crown (*vide* notice No. 891):

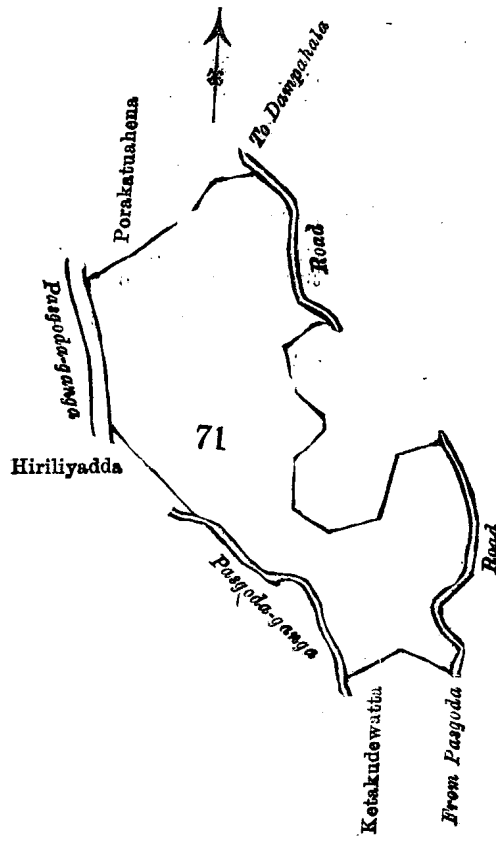
And whereas (1) Ilandarige Jayatuwa, (2) Yamange Babuwa, (3) Vitaranage Davithami, and (4) Warsamanage Kiriya, all of Pasgoda, made claim thereto, and the Special Officer appointed under section 28 of the said Ordinances made due inquiry into such claim; and whereas the Special Officer and the said 1st, 2nd, 3rd, and 4th claimants have, with the consent of His Excellency the Governor, come to an agreement concerning the said land, under section 4, sub-section (1), of the said Ordinances:

And whereas it was ordered, in pursuance of the agreement afore-mentioned, that the said Ilandarige Jayatuwa, Yamange Babuwa, Vitaranage Davithami, and Warsamanage Kiriya should pay to the Assistant Government Agent at Matara a sum of Rupees Three hundred (Rs. 300) as purchase amount for the said land; and whereas the said claimants have duly paid the said amount as ordered, the said 1st, 2nd, 3rd, and 4th claimants, viz., Ilandarige Jayatuwa, Yamange Babuwa, Vitaranage Davithami, and Warsamanage Kiriya, are hereby declared to be the purchasers of the said land commonly called or known as Kankanipelpolahena, situate in the village of Pasgoda in the Morawak korale of the Matara District, in the Southern Province, containing in extent 13 acres 3 roods and 17 perches, shown as lot 71 on sheet O<sub>20—28</sub><sup>15</sup> and in preliminary plan No. 21, and in the annexed certified tracing therefrom, and bounded as follows: on the north by Porakatuwahena claimed by Don Hendrik de Silva and others; on the east by the road from Pasgoda to Dampahala, Kankanipelpolwatuyaya belonging to Ilandarige Jayatuwa and others, the road from Pasgoda to Dampahala; on the south by Ketakadewatta belonging to J. Jayatura and others; on the west by the Pasgoda-ganga, Hiriliyadda belonging to W. Ukkuhami and others, the Pasgoda-ganga.

April 21, 1903.

J. G. FRASER,  
Special Officer.

[For Tracing see page 1747.]



Scale of 8 Chains to an Inch.

Situation : Pasgoda village in Udagaha pattu of Morawak korale.  
Preliminary plan 21.

Lot.	Name of Land.	Extent. A. R. P.
71	Kankanipelpolahena ...	13 3 17

Sheet O<sup>15</sup><sub>20-28</sub>

Surveyor-General's Office,  
Colombo, August 31, 1900.

S. J. C. MORE,  
for Surveyor-General.

Matara S.O. 833

**Order under Section 2 of "The Waste Lands Ordinances, 1897, 1899, and 1900," declaring Land to be Crown Property.**

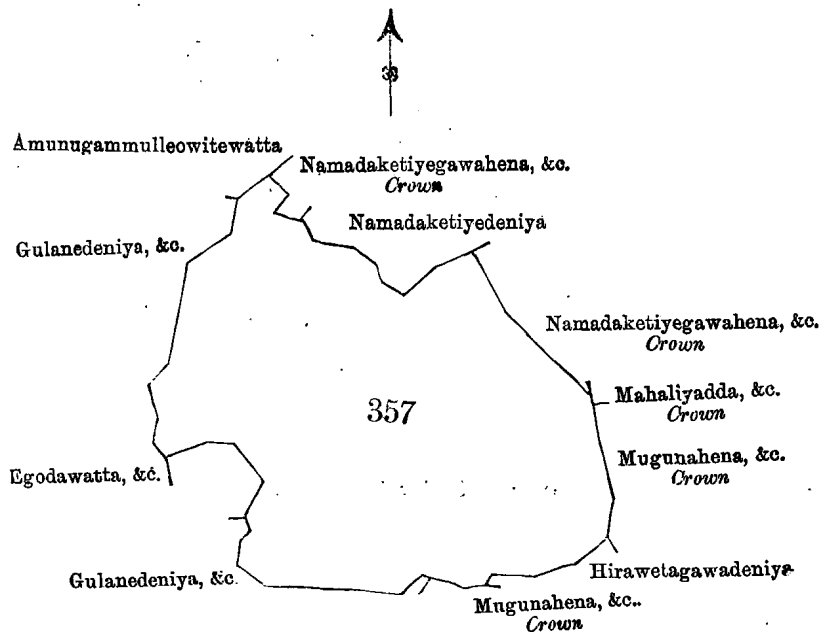
In the matter of the land commonly called or known as Egodawattehena, situate in the village of Kotapola in the Morawak korale of the Matara District, in the Southern Province, and of "The Waste Lands Ordinances, 1897, 1899, and 1900."

THE notice required by section 1 of "The Waste Lands Ordinances, 1897, 1899, and 1900," having been duly published in manner prescribed by that section in respect of the above-named land (*vide* notice No. 1,289), and no claim having been made to the said land or to any interest therein within the period of three months from the date specified in the said notice, I, John George Fraser,

Special Officer appointed under section 28 of the said Ordinances, under and by virtue of the powers vested in me in that behalf by section 2 of the said Ordinances, do hereby on this 18th day of April, 1903, order and declare that the said land, as more fully described herein below, situate in the village of Kotapola in the Morawak korale of the Matara District, in the Southern Province, and shown as lot 357 in preliminary plan No. 45, and in the annexed certified tracing therefrom, and containing in extent 20 acres 3 roods and 33 perches, is the property of the Crown.

*Description of the Lands referred to.*

The land commonly called or known as Egodawattehena, situate in the village of Kotapola in the Morawak korale of the Matara District, in the Southern Province, containing in extent 20 acres 3 roods and 33 perches, shown as lot 357 in sheet O<sub>2</sub><sup>15</sup>-10 and preliminary plan No. 45, and in the annexed certified tracing therefrom, and bounded as follows: on the north by Namadaketiyegawahenyaya



Scale of 8 Chains to an Inch.

Situation: Kotapola village in Palle pattu of Morawak korale.

Preliminary plan 45.

Lot.	Name of Land.	Extent. A. R. P.
357	Egodawattehena	20 3 33

Sheet O<sub>2</sub><sup>15</sup>-10

Surveyor-General's Office,  
Colombo, October 6, 1902.

P. D. WARREN,  
Assistant Surveyor-General.

belonging to Crown, Namadaketiyedeniya claimed by Hewage Loosa and others; on the east by Namadaketiyegawahenyaya belonging to Crown, Mahaliyaddiyaya claimed by D. A. W. Jayawardana and others, Mugunahenyaya belonging to Crown; on the south by Hirawetagawadeniya claimed by K. Don Mathes, Mugunahenyaya belonging to Crown, Gulanedeniyaya claimed by Hewage Dassan and others; on the west by Egodawattuyaya claimed by Hewage Babune and others, Gulanedeniyaya claimed by Hewage Dassan and others, Amunugammulleowitewatta claimed by Korawege Mathes and others.

The 18th day of April, 1903.  
Matara S.O. 834

J. G. FRASER,  
Special Officer.



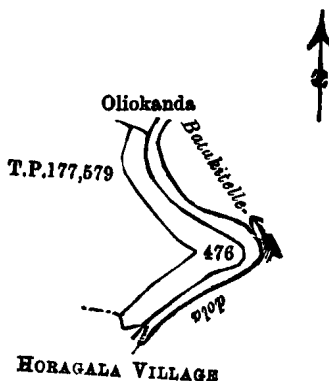
Order under Section 2 of "The Waste Lands Ordinances, 1897, 1899, and 1900," declaring the Land to be Crown Property.

In the matter of the land commonly called or known as Tammattanwattahena, situate in the village of Kotapola in the Morawak korale of the Matara District, in the Southern Province, and of "The Waste Lands Ordinances, 1897, 1899, and 1900."

THE notice required by section 1 of "The Waste Lands Ordinances, 1897, 1899, and 1900," having been duly published in manner prescribed by that section in respect of the above-named land (vide notice No. 1,284, and no claim having been made to the said land or to any interest therein within the period of three months from the date specified in the said notice, I, John George Fraser, Special Officer appointed under section 28 of the said Ordinances, under and by virtue of the powers vested in me in that behalf by section 2 of the said Ordinances, do hereby on this 18th day of April, 1903, order and declare that the said land, as more fully described herein below, situate in the village of Kotapola in the Morawak korale of the Matara District, in the Southern Province, and shown as lot 476 in preliminary plan No. 45, and in the annexed certified tracing therefrom, and containing in extent 1 acre and 30 perches, is the property of the Crown.

*Description of the Land referred to.*

The land commonly called or known as Tammattanwattahena, situated in the village of Kotapola in the Morawak korale of the Matara District, in the Southern Province, containing in extent 1 acre and 30 perches, shown as lot 476 in sheet O<sub>2</sub><sup>15</sup>-10 and preliminary plan No. 45, and in the



Scale of 8 Chains to an Inch.

Situation : Kotapola village in Palle pattu of Morawak korale.

Lot.	Name of Land.	Preliminary plan 45.	Extent.
			A. P. P.
476	Tammattanwattahena	... ..	1 0 30
		Sheet O <sub>2</sub> <sup>15</sup> -10	

Surveyor-General's Office,  
Colombo, October 2, 1902.

P. D. WARREN,  
Assistant Surveyor-General.

annexed certified tracing therefrom, and bounded as follows : on the north by Oliokanda claimed by Rupuge Adrian and others ; on the east by the Batukiteledola ; on the south by the village limit of Horagala ; on the west by Tammattanwattahena sold by Crown to D. M. Rajapaksa (T.P. 177,579).

The 18th day of April, 1903.  
Matara S.O. 835

J. G. FRASER,  
Special Officer.

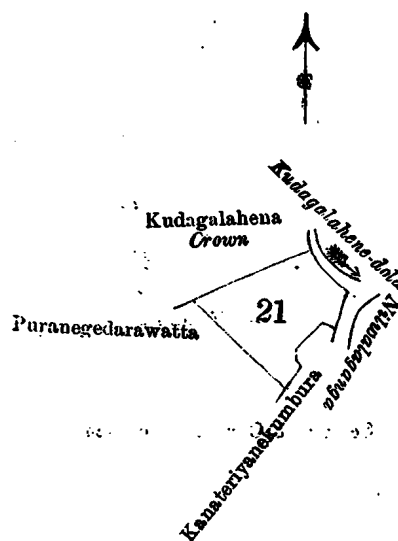
**Order under Section 2 of "The Waste Lands Ordinances, 1897, 1899, and 1900," declaring  
Land to be Crown Property.**

In the matter of the land commonly called or known as Kanateriyanehena *alias* Kudalahena, situate in the village of Kotapola in the Morawak korale of the Matara District, in the Southern Province, and of "The Waste Lands Ordinances, 1897, 1899, and 1900."

THE notice required by section 1 of "The Waste Lands Ordinances, 1897, 1899, and 1900," having been duly published in manner prescribed by that section in respect of the above-named land (*vide* notice No. 1,270), and no claim having been made to the said land or to any interest therein within the period of three months from the date specified in the said notice, I, John George Fraser, Special Officer appointed under section 28 of the said Ordinances, under and by virtue of the powers vested in me in that behalf by section 2 of the said Ordinances, do hereby on this 18th day of April, 1903, order and declare that the said land, as more fully described herein below, situate in the village of Kotapola in the Morawak korale of the Matara District, in the Southern Province, and shown as lot 21 in preliminary plan No. 45 and in sheet O 50<sup>10</sup>—58, and in the annexed certified tracing therefrom, and containing in extent 1 acre 3 roods and 1 perch, is the property of the Crown.

*Description of the Land referred to.*

The land commonly called or known as Kanateriyanehena *alias* Kudalahena, situated in the village of Kotapola in the Morawak korale of the Matara District, in the Southern Province, containing in extent 1 acre 3 roods and 1 perch, shown as lot 21 in sheet O 50<sup>10</sup>—58 and preliminary plan No. 45, and in the annexed certified tracing therefrom, and bounded as follows: on the north by Kudalahena belonging to Crown, the Kudalahenedola; on the east by the Nilwala-ganga,



Scale of 8 Chains to an Inch.

Situation: Kotapola village in Palle pattu of Morawak korale.  
Preliminary plan 45.

Lot.	Name of Land.	Extent.
21	...	A. R. P.
21	... Kanateriyanehena <i>alias</i> Kudalahena ...	1 3 1

Surveyor-General's Office,  
Colombo, October 2, 1902.

Sheet O 50<sup>10</sup>—58

P. D. WARREN,  
Assistant Surveyor-General.

Kanateriyanakumbura claimed by M. S. Anthony and others; on the south by Puranegedarawatta claimed by Ranamukage Babehami; on the west by Puranegedarawatta claimed by Ranamukage Babehami, and Kudalahena belonging to Crown.

The 18th day of April, 1903.  
Matara S.O. 836

J. G. FRASER,  
Special Officer.

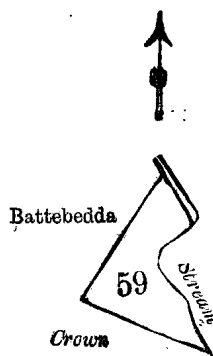
**Order under Section 2 of "The Waste Lands Ordinances, 1897, 1899, and 1900," declaring the Land to be Crown Property.**

In the matter of the land commonly called or known as Migahahena, situate in the village of Kotapola in the Morawak korale of the Matara District, in the Southern Province, and of "The Waste Lands Ordinances, 1897, 1899, and 1900."

**T**HE notice required by section 1 of "The Waste Lands Ordinances, 1897, 1899, and 1900," having been duly published in manner prescribed by that section in respect of the above-named land (*vide* notice No. 1,263), and no claim having been made to the said land or to any interest therein within the period of three months from the date specified in the said notice, I, John George Fraser, Special Officer appointed under section 28 of the said Ordinances, under and by virtue of the powers vested in me in that behalf by section 2 of the said Ordinances, do hereby on this 18th day of April, 1903, order and declare that the said land, as more fully described herein below, situate in the village of Kotapola in the Morawak korale of the Matara District, in the Southern Province, and shown as lot 59 in preliminary plan No. 45 and in sheet O<sup>10</sup><sub>50-58</sub>, and in the annexed certified tracing therefrom, and containing in extent 1 acre 2 roods and 15 perches, is the property of the Crown.

*Description of the Land referred to.*

The land commonly called and known as Migahahena, situated in the village of Kotapola in Morawak korale of the Matara District, in the Southern Province, containing in extent 1 acre



Scale of 8 Chains to an Inch.

Situation : Kotapola village in Palle pattu of Morawak korale.

Lot.	Name of Land.	Preliminary plan 45.		Extent.
		...	...	
59	Migahahena	...	...	1 2 15
Surveyor-General's Office, Colombo, October 2, 1902.		Sheet O <sup>10</sup> <sub>50-58</sub>		P. D. WARREN, Assistant Surveyor-General.

2 roods and 15 perches, shown as lot 59 in sheet O<sup>10</sup><sub>50-58</sub> and in preliminary plan No. 45, and in the annexed certified tracing therefrom, and bounded as follows: on the north and east by a stream; on the south and west by Batebedda belonging to Crown.

The 18th day of April, 1903.  
Matara, S.O. 837

J. G. FRASER,  
Special Officer.

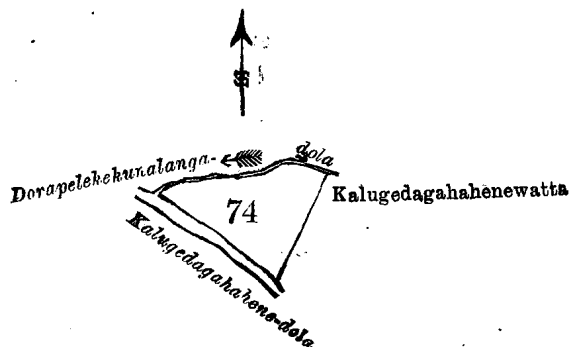
Order under Section 2 of "The Waste Lands Ordinances, 1897, 1899, and 1900," declaring the Land to be Crown Property.

In the matter of the land commonly called or known as Kalugedigahahenemukalana, situate in the village of Kotapola in the Morawak korale of the Matara District, in the Southern Province, and of "The Waste Lands Ordinances, 1897, 1899, and 1900."

THE notice required by section 1 of "The Waste Lands Ordinances, 1897, 1899, and 1900," having been duly published in manner prescribed by that section in respect of the above-named land (*vide* notice No. 1,266), and no claim having been made to the said land or to any interest therein within the period of three months from the date specified in the said notice, I, John George Fraser, Special Officer appointed under section 28 of the said Ordinances, under and by virtue of the powers vested in me in that behalf by section 2 of the said Ordinances, do hereby on this 18th day of April, 1903, order and declare that the said land, as more fully described herein below, situate in the village of Kotapola in the Morawak korale of the Matara District, in the Southern Province, and shown as lot 74 in preliminary plan No. 45 and in sheet O<sup>10</sup><sub>50-58</sub>, and in the annexed certified tracing therefrom and containing in extent 1 acre 2 roods and 36 perches, is the property of the Crown.

*Description of the Land referred to.*

The land commonly called and known as Kalugedigahahenemukalana, situated in the village of Kotapola in the Morawak korale of the Matara District, in the Southern Province, containing in extent 1 acre 2 roods and 36 perches, shown as lot 74 in sheet O<sup>10</sup><sub>50-58</sub> and preliminary plan No. 45,



Scale of 8 Chains to an Inch.

Situation : Kotapola village in Palle pattu of Morawak korale.  
Preliminary plan 45.

Lot.	Name of Land.	Extent.
		A. R. P.
74	Kalugedigahahenemukalana	1 2 36
	Sheet O <sup>10</sup> <sub>50-58</sub>	

Surveyor-General's Office,  
Colombo, October 2, 1902.

P. D. WARREN,  
Assistant Surveyor-General.

and in the annexed certified tracing therefrom, and bounded as follows : on the north by the Dorapelekekunalangadola ; on the east by Kalugedigahahenewatta claimed by Bamunuachige Andris and others ; on the south by the Kalugedigahahenedola ; on the west by the Kalugedigahahenedola.

The 18th day of April, 1903.  
Matara S.O. 838

J. G. FRASER,  
Special Officer

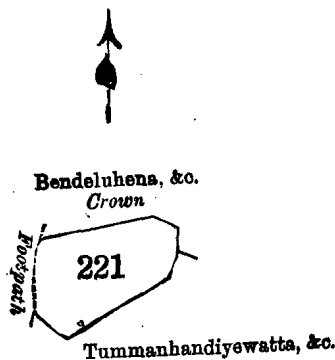
**Order under Section 2 of "The Waste Lands Ordinances, 1897, 1899, and 1900," declaring  
Land to be Crown Property.**

In the matter of the land commonly called or known as Korawebewlehena, situate in the village of Kotapola in the Morawak korale of the Matara District, in the Southern Province, and of "The Waste Lands Ordinances, 1897, 1899, and 1900."

**T**HE notice required by section 1 of "The Waste Lands Ordinances, 1897, 1899, and 1900," having been duly published in manner prescribed by that section in respect of the above-named land (*vide* notice No. 1,269), and no claim having been made to the said land or to any interest therein within the period of three months from the date specified in the said notice, I, John George Fraser, Special Officer appointed under section 28 of the said Ordinances, under and by virtue of the powers vested in me in that behalf by section 2 of the said Ordinances, do hereby on this 18th day of April, 1903, order and declare that the said land, as more fully described herein below, situate in the village of Kotapola in the Morawak korale of the Matara District, in the Southern Province, and shown as lot 221 in preliminary plan No. 45 and in sheet O<sub>2-10</sub><sup>15</sup> and in the annexed certified tracing therefrom, and containing in extent 2 acres and 20 perches, is the property of the Crown.

*Description of the Land referred to.*

The land commonly called and known as Korawebewlehena, situate in the village at Kotapola in Morawak korale of the Matara District, in the Southern Province, containing in extent 2 acres and 20 perches, shown as lot 221 in sheet O<sub>2-10</sub><sup>15</sup> and in preliminary plan No. 45, and in the annexed



Scale of 8 Chains to an Inch.

Situation : Kotapola village in Palle pattu of Morawak korale.

Preliminary plan 45.				Extent.
Lot.	...	Name of Land.	...	A. R. P.
221	...	Korawebewlehena	...	2 0 20
		Sheet O <sub>2-10</sub> <sup>15</sup>		

Surveyor-General's Office,  
Colombo, October 2, 1902.

P. D. WARREN,  
Assistant Surveyor-General.

certified tracing therefrom, and bounded as follows : on the north and east by Bendaelluhena belonging to Crown ; on the south by Tummanhandiyewattuyaya belonging to Korawege Dissan and others ; on the west by the footpath.

The 18th day of April, 1903.  
Matara, S.O. 839

J. G. FRASER,  
Special Officer.

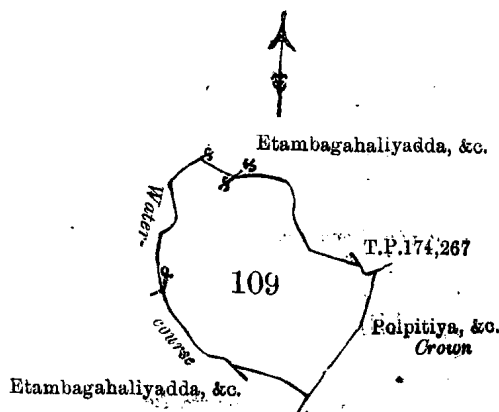
Order under Section 2 of "The Waste Lands Ordinances, 1897, 1899, and 1900," declaring the Land to be Crown Property.

In the matter of the land commonly called or known as Polpala *alias* Polgaswattehenā, situate in the village of Kotapola in the Morawak korale of the Matara District, in the Southern Province, and of "The Waste Lands Ordinances, 1897, 1899, and 1900."

THE notice required by section 1 of "The Waste Lands Ordinances, 1897, 1899, and 1900," having been duly published in manner prescribed by that section in respect of the above-named land (*vide* notice No. 1,286), and no claim having been made to the said land or to any interest therein within the period of three months from the date specified in the said notice, I, John George Fraser, Special Officer appointed under section 28 of the said Ordinances, under and by virtue of the powers vested in me in that behalf by section 2 of the said Ordinances, do hereby on this 18th day of April, 1903, order and declare that the said land, as more fully described herein below, situate in the village of Kotapola in the Morawak korale of the Matara District, in the Southern Province, and shown as lot 109 in preliminary plan No. 45, and in the annexed certified tracing therefrom, and containing in extent 5 acres 1 rood and 7 perches, is the property of the Crown.

*Description of the Land referred to.*

The land commonly called or known as Polpala *alias* Polgaswattehenā, situate in the village of Kotapola in the Morawak korale of the Matara District, in the Southern Province, containing in extent 5 acres 1 rood and 7 perches, shown as lot 109 in sheet O<sub>50</sub><sup>10</sup>-58 and preliminary plan No. 45, and in the annexed certified tracing therefrom, and bounded as follows: on the north by Etambagahaliyadda, &c.



Scale of 8 Chains to an Inch.

Situation: Kotapola village in Palle pattu of Morawak korale.

Preliminary plan 45.

Lot	Name of Land.	Extent. A. R. P.
109	Polpala <i>alias</i> Polgaswattehenā	5 1 7
	Sheet O <sub>50</sub> <sup>10</sup> -58	

Surveyor-General's Office,  
Colombo, October 2, 1902.

P. D. WARREN,  
Assistant Surveyor-General.

liyadiyaya belonging to D. D. W. Gunasekara and others; on the east by T.P. 174,267, Polpitiya *alias* Polgaswattehenyaya belonging to Crown; on the south by Etambagahaliyadiyaya belonging to D. D. W. Gunasakara and others; on the west by a water-course.

The 18th day of April, 1903.  
Matara S.O. 840

J. G. FRASER,  
Special Officer.

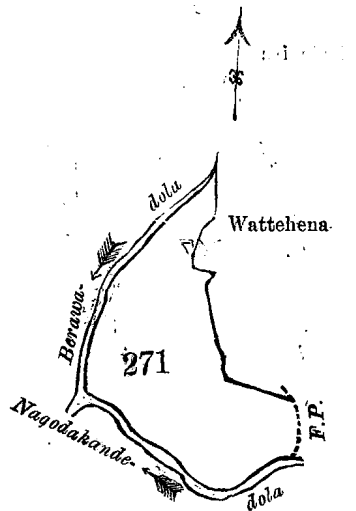
Order under Section 2 of "The Waste Lands Ordinances, 1897, 1899, and 1900," declaring the Land to be Crown Property.

In the matter of the land commonly called or known as Wattehena, situate in the village of Kotapola in the Morawak korale of the Matara District, in the Southern Province, and of "The Waste Lands Ordinances, 1897, 1899, and 1900."

THE notice required by section 1 of "The Waste Lands Ordinances, 1897, 1899, and 1900, having been duly published in manner prescribed by that section in respect of the above-named land (*vide* notice No. 1,261), and no claim having been made to the said land or to any interest therein within the period of three months from the date specified in the said notice, I, John George Fraser, Special Officer appointed under section 28 of the said Ordinances, under and by virtue of the powers vested in me in that behalf by section 2 of the said Ordinances, do hereby on this 18th day of April, 1903, order and declare that the said land, as more fully described herein below, situate in the village of Kotapola in the Morawak korale of the Matara District, in the Southern Province, and shown as lot 271 in preliminary plan No. 45 and in sheet O<sub>51-59</sub><sup>10</sup>, and in the annexed certified tracing therefrom, and containing in extent 5 acres 1 rood and 37 perches, is the property of the Crown.

*Description of the Land referred to.*

The land commonly called or known as Wattehena, situate in the village of Kotapola in the Morawak korale of the Matara District, in the Southern Province, containing in extent 5 acres 1 rood and 37 perches, shown as lot 271 in sheet O<sub>51-59</sub><sup>10</sup> and preliminary plan No. 45, and in the annexed certified tracing therefrom, and bounded as follows: on the north by the Berawadola, Wattehena



Scale of 8 Chains to an Inch.

Situation: Kotapola village in Palle pattu of Morawak korale.  
Preliminary plan 45.

Lot.	Name of Land.	Extent. A. R. P.
271 ...	Wattehena ...	... 5 1 37

Surveyor-General's Office,  
Colombo, October, 2, 1902.

Sheet O<sub>51-59</sub><sup>10</sup>

P. D. WARREN,  
Assistant Surveyor-General.

claimed by Vengappuliachchige Thepanis and others; on the east by Wattehena claimed by Vengappuliachchige Thepanis and others, the footpath; on the south by the Nagodakandedola; and on the west by the Berawadola.

The 18th day of April, 1903.

Matara S.O. 841

J. G. FRASER,  
Special Officer.

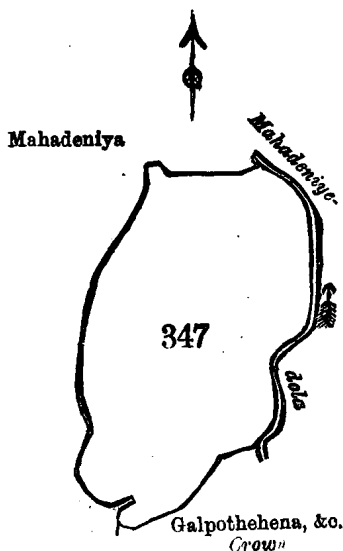
Order under Section 2 of "The Waste Lands Ordinances, 1897, 1899, and 1900," declaring the Land to be Crown Property.

In the matter of the land commonly called or known as Mahadeniyagawahena, situate in the village of Kotapola in the Morawak korale of the Matara District, in the Southern Province, and of "The Waste Lands Ordinances, 1897, 1899, and 1900."

THE notice required by section 1 of "The Waste Lands Ordinances, 1897, 1899, and 1900," having been duly published in manner prescribed by that section in respect of the above-named land (*vide* notice No. 1,262), and no claim having been made to the said land or to any interest therein within the period of three months from the date specified in the said notice, I, John George Fraser, Special Officer appointed under section 28 of the said Ordinances, under and by virtue of the powers vested in me in that behalf by section 2 of the said Ordinances, do hereby on this 18th day of April, 1903, order and declare that the said land, as more fully described herein below, situate in the village of Kotapola in the Morawak korale of the Matara District, in the Southern Province, and shown as lot 347 in preliminary plan No. 45 and in sheets O<sub>18-26</sub><sup>15</sup> and O<sub>19-27</sub><sup>15</sup>, and in the annexed certified tracing therefrom, and containing in extent 10 acres and 39 perches, is the property of the Crown.

*Description of the Land referred to.*

The land commonly called or known as Mahadeniyagawahena, situated in the village of Kotapola in the Morawak korale of the Matara District, in the Southern Province, containing in extent 10 acres and 39 perches, shown as lot 347 in sheets O<sub>18-26</sub><sup>15</sup> and O<sub>19-27</sub><sup>15</sup> and in preliminary plan No. 45, and in



Scale of 8 Chains to an Inch.

Situation : Kotapola village in Palle pattu of Morawak korale  
Preliminary plan 45.

Lot.	Name of Land.	Extent.
		A. R. P.
347	Mahadeniyagawahena Sheets O <sub>18-26</sub> <sup>15</sup> and O <sub>19-27</sub> <sup>15</sup>	10 0 39

Surveyor-General's Office  
Colombo, October 2, 1902.

P. D. WARREN,  
Assistant Surveyor-General.

the annexed certified tracing therefrom, and bounded as follows : on the north by Mahadeniyahenyaya claimed by Alupotage Mathe and others, the Mahadeniyedola ; on the east by the Mahadeniyedola ; on the south by Galpothehena belonging to Crown ; on the west by Mahadeniya claimed by Alupotage Mathe and others.

The 18th day of April, 1903.  
Matara S.O. 842

J. G. FRASER,  
Special Officer.



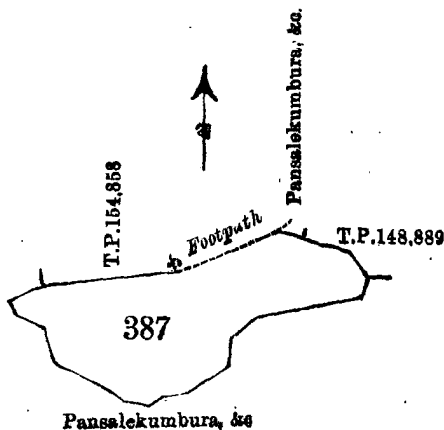
Order under Section 2 of "The Waste Lands Ordinances, 1897, 1899, and 1900," declaring Land to be Crown Property.

In the matter of the land commonly called or known as Kahakadadeniyeatmaga, situate in the village of Kotapola in the Morawak korale of the Matara District, in the Southern Province, and of "The Waste Lands Ordinances, 1897, 1899, and 1900."

THE notice required by section 1 of "The Waste Lands Ordinances, 1897, 1899, and 1900," having been duly published in manner prescribed by that section in respect of the above-named land (*vide* notice No. 1,287), and no claim having been made to the said land or to any interest therein within the period of three months from the date specified in the said notice, I, John George Fraser, Special Officer appointed under section 28 of the said Ordinances, under and by virtue of the powers vested in me in that behalf by section 2 of the said Ordinances, do hereby on this 18th day of April, 1903, order and declare that the said land, as more fully described herein below, situate in the village of Kotapola in the Morawak korale of the Matara District, in the Southern Province, and shown as lot 387 in preliminary plan No. 45, and in the annexed certified tracing therefrom, and containing in extent 5 acres and 1 rood, is the property of the Crown.

*Description of the Land referred to.*

The land commonly called or known as Kahakadadeniyeatmaga, situate in the village of Kotapola in the Morawak korale of the Matara District, in the Southern Province, containing in extent 5 acres and 1 rood, shown as lot 387 in sheet O<sub>2</sub><sup>15</sup>/<sub>10</sub> and preliminary plan No. 45, and in the annexed certified tracing therefrom, and bounded as follows: on the north by T.P. 154,858, the footpath,



Scale of 8 Chains to an Inch.

Situation: Kotapola village in Palle pattu of Morawak korale.  
Preliminary plan 45.

Lot.	Name of Land.	Extent. A R. P.
387	Kahakadadeniyeatmaga	5 1 0
	Sheet O <sub>2</sub> <sup>15</sup> / <sub>10</sub>	

Surveyor-General's Office,  
Colombo, October 2, 1902.

P. D. WARREN,  
Assistant Surveyor-General.

Pansalekumburuyaya belonging to F. de Silva and others; on the east by T.P. 148,889; on the south by Pansalekumburuyaya belonging to F. de Silva and others; on the west by Pansalekumburuyaya belonging to F. de Silva and others.

The 18th day of April 1903.  
Matara S.O. 843

J. G. FRASER,  
Special Officer.

CM

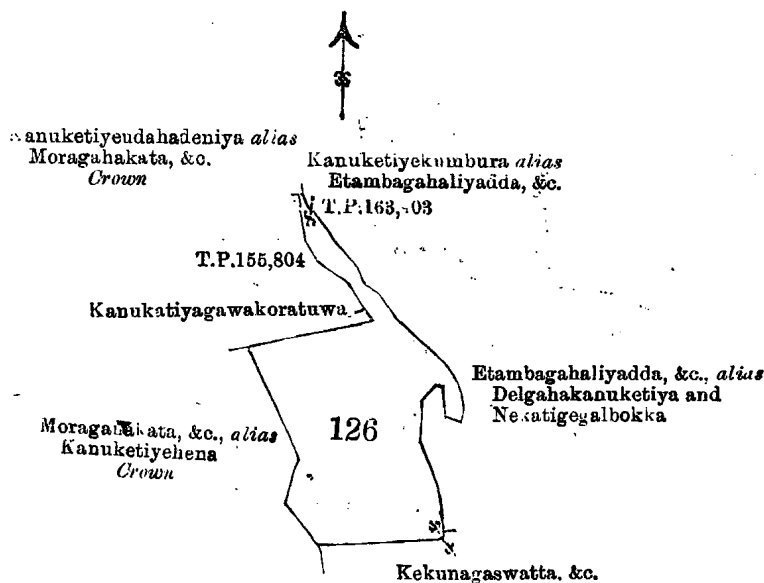
**Order under Section 2 of "The Waste Lands Ordinances, 1897, 1899, and 1900," declaring the Land to be Crown Property.**

In the matter of the land commonly called or known as Kekunagaswattehena, situate in the village of Kotapola in the Morawak korale of the Matara District, in the Southern Province, and of "The Waste Lands Ordinances, 1897, 1899, and 1900."

THE notice required by section 1 of "The Waste Lands Ordinances, 1897, 1899, and 1900," having been duly published in manner prescribed by that section in respect of the above-named land (*vide* notice No. 1,288), and no claim having been made to the said land or to any interest therein within the period of three months from the date specified in the said notice, I, John George Fraser, Special Officer appointed under section 28 of the said Ordinances, under and by virtue of the powers vested in me in that behalf by section 2 of the said Ordinances, do hereby on this 18th day of April, 1903, order and declare that the said land, as more fully described herein below, situate in the village of Kotapola in the Morawak korale of the Matara District, in the Southern Province, and shown as lot 126 in preliminary plan No. 45, and in the annexed certified tracing therefrom, and containing in extent 6 acres and 5 perches, is the property of the Crown.

*Description of the Land referred to.*

The land commonly called or known as Kekunagaswattehena, situated in the village of Kotapola in the Morawak korale of the Matara District, in the Southern Province, containing in extent 6 acres and 5 perches, shown as lot 126 in sheet O<sub>50-58</sub><sup>10</sup> and preliminary plan No. 45, and in the annexed certified tracing therefrom, and bounded as follows: on the north by Kanuketiyyagawakoratuwa claimed by Panagodage Don Abaran, Kanuketiyyagawakoratuwa sold by Crown to ditto (T.P. 155,804), Kanuketiyyudahadeniya belonging to Crown; on the east by Kanuketiyyekumbura belonging to D. D. W. Gunasekara and others (T.P. 163,403), Kanuketiyyekumbura claimed by ditto, Kanuketiyyekumbura



Scale of 8 Chains to an Inch.

Situation: Kotapola village in Palle pattu of Morawak korale.  
Preliminary plan 45.

Lot.	Name of Land.	Extent.
		A. R. P.
126	Kekunagaswattehena	6 0 5
	Sheet O <sub>50-58</sub> <sup>10</sup>	

Surveyor-General's Office,  
Colombo, October 2, 1902.

P. D. WARREN,  
Assistant Surveyor-General.

belonging to D. D. W. Gunasekara and others (T.P. 163,403), Delgahayatakanatiya belonging to ditto, Nekatigegalbokka belonging to Panagodage Don Abaran and others; on the south by Kekunagaswatta belonging to Wadasinha Singarakkarage Hinnibaba and others; on the west by Kanuketiyyehena belonging to Crown.

The 18th day of April, 1903.  
Matara S.O. 844

J. G. FRASER,  
Special Officer.

Order under Section 2 of "The Waste Lands Ordinances, 1897, 1899, and 1900," declaring  
Lands to be Crown Property.

In the matter of the lands commonly called or known as Gulanehena and Mugunehenyaya, situate in the village of Kotapola in the Morawak korale of the Matara District, in the Southern Province, and of "The Waste Lands Ordinances, 1897, 1899, and 1900."

THE notice required by section 1 of "The Waste Lands Ordinances, 1897, 1899, and 1900," having been duly published in manner prescribed by that section in respect of the above-named lands (*vide* notice No. 1,290), and no claim having been made to the said lands or to any interest therein within the period of three months from the date specified in the said notice, I, John George Fraser, Special Officer appointed under section 28 of the said Ordinances, under and by virtue of the powers vested in me in that behalf by section 2 of the said Ordinances, do hereby on this 18th day of April, 1903, order and declare that the said lands, as more fully described herein below, situate in the village of Kotapola in the Morawak korale of the Matara District, in the Southern Province, and shown as lots 289 and 336 in preliminary plan No. 45, and in the annexed certified tracings therefrom, and containing in extent 494 acres 1 rood and 28 perches, are the property of the Crown.

*Description of the Lands referred to.*

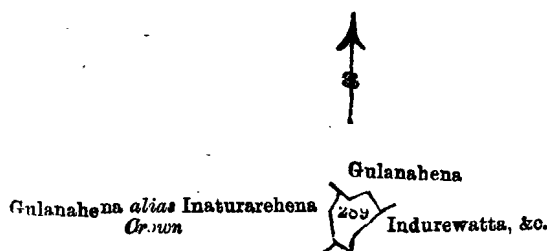
The following lots situated in the village of Kotapola in the Morawak korale of the Matara District, in the Southern Province, as described in the annexed certified tracings:—

I.

Preliminary plan 45.

Lot.	Name of Land.	Extent. A. R. P.
289	Gulanehena	0 1 7

on sheet O<sub>51-59</sub><sup>10</sup>, and bounded as follows: on the north by Gulanehena claimed by Rubasinge Don



Scale of 8 Chains to an Inch.

Situation: Kotapola village in Palle pattu of Morawak korale.

Preliminary plan 45.

Lot.	Name of Land.	Extent. A. R. P.
289	Gulanehena	0 1 7

Sheet O<sub>51-59</sub><sup>10</sup>

Surveyor-General's Office,  
Colombo, October 2, 1902.

P. D. WARREN,  
Assistant Surveyor-General.

Davith and others; on the east and south by Indurewattayaya claimed by ditto; on the west by Gulanehena *alias* Inaturarehena belonging to Crown.

II.

Preliminary plan 45.

Lot.	Name of Land.	Extent. A. R. P.
336	Mugunehenyaya	494 0 21

on sheets O<sub>2-10</sub><sup>15</sup>, O<sub>3-11</sub><sup>15</sup>, and O<sub>19-27</sub><sup>15</sup>, and bounded as follows: on the north by the Kiriwane-ganga, Gulanedeniyaya claimed by Hewage Dassan and others, Gulanewattuyaya claimed by ditto; Panwiledeniya claimed by Hewage Dantu and others, Gulanewattuyaya claimed by Hewage Dassan and others, Gallanedeniyaya claimed by Hewage Dassan and others, Egodawattehena claimed by Hewage Babune and others, Hirawetagawadeniya claimed by K. Don Mathes, Egodawattehena claimed by Hewage Babune and others, Mahaliyadiyaya claimed by D. A. W. Jayawardana and others, Udakumburewattuyaya claimed by Alupotage Mathe and others, Panwiledeniya claimed by Hewage Dassan and others, Udakumburewattuyaya claimed by Alupotage Mathe and others, the Tunbewledola; on the east by the village limit of Mologgamuwa, the village limit of Rotumba; on the south by the



Scale of 16 Chains to an Inch.

Situation : Kotapola village in Palle pattu of Morawak korale.

Preliminary plan 45.

Lot.	Name of Land.	Extent. A. R. P.
336	Mugunehena, &c.	494 0 21
<i>Lot excluded.</i>		
351	Atturagawadeniya	0 0 35

Sheets 15 O 15 and 15 O 19-27  
 02-10' 3-11' and 019-27

Surveyor-General's Office,  
 Colombo, October 6, 1902.

P. D. WARREN,  
 for Surveyor-General.

## List of Boundaries of Lot 336.

## Preliminary plan 45.

Lot.	Name of Land.	Lot.	Name of Land.
1 ...	Kiriwane-ganga	14 ...	Tundolahenedola
2 ...	Gullenedeniya, &c.	15 ...	Mahadeniyedola
3 ...	Gullenewatta, &c.	16 ...	Alupodagahahena
4 ...	Panwiledeniya	17 ...	Hinguruwedeniya
5 ...	Egodawattehena	18 ...	Hewandeniya
6 ...	Hirawetagawadeniya	19 ...	Batakitledola
7 ...	Mahaliyadda, &c.	20 ...	Batakitledeniya
8 ...	Udakumburewatta, &c.	21 ...	Weddedeniya
9 ...	Panwiledeniya	22 ...	Udaokandewatta, &c.
10 ...	Udakumburewatta, &c.	23 ...	Kudagalpitadeniya
11 ...	Tunbewledola	24 ...	Magahena
12 ...	Mologgamuwa village limit	25 ...	Welekumbureudahadeniya
13 ...	Rotumbe village limit	26 ...	Udawatta, &c.

Tundolehenedola, the Mahadeniyedola, Alupodagahahena claimed by Alupotage Mathe and others. Hinguruwedeniya claimed by Panagodage Don Davith and others, Hewandeniya claimed by Alupotage Andirisa and others, the Batakiteledola, Batakitledeniya claimed by Hewage Lusa and others, the Batakiteledola, Weddedeniya claimed by Horagalagamage Simanhami and others, Udaokandewattuyaya claimed by ditto, Kudagalpitadeniya claimed by Samarakonge Loku Appu; on the west by Magahena claimed by Horagalagamage Simanhami and others, Welekumbureudahadeniya belonging to Crown. Udawatuyaya claimed by Hatangamage Luwis and others.

NOTE.—The following lot lying within these boundaries is excluded from this order, and its extent 35 perches is not included in the acreage of 494 acres and 21 perches given above:—

## Preliminary plan 45.

Lot.	Name of Land.	Extent.
		A R. P.
351 ...	Atturagawadeniya	0 0 35

J. G. FRASER,  
Special Officer.

April 20, 1903.

Matara S.O. 845

Order under Section 4, Sub-section (1), of "The Waste Lands Ordinances, 1897, 1899, and 1900,"  
declaring Land to be Crown Property.

In the matter of the land commonly called or known as Delgahahena *alias* Delehena, situate in the village of Ketanwila in the Weligam korale of the Matara District, in the Southern Province, and of "The Waste Lands Ordinances, 1897, 1899, and 1900."

WHEREAS in pursuance of section 1 of the said Ordinances it was duly notified on the Eighteenth day of July, One thousand Nine hundred and Two, that if no claim to the land commonly called or known as Delgahahena *alias* Delehena, situate in the village of Ketanwila in the Weligam korale of the Matara District, in the Southern Province, containing in extent 3 acres 3 roods and 22 perches, and shown as lot Q 586 in preliminary plan No. 5,359, and in the annexed certified tracing therefrom, was made to the Special Officer appointed under section 28 of the said Ordinances within the period of three months from the date specified in such notice, such land would be deemed the property of the Crown and dealt with on account of the Crown (*vide* notice No. 995):

And whereas Karanayakage Don David of Bangama made claim thereto; and whereas the said claimant have withdrawn his claim to the said land, I, John George Fraser, Special Officer appointed under section 28 of the said Ordinances, under and by virtue of the powers vested in me in that behalf by section 4 of the said Ordinances, do hereby on this 20th day of April, 1903, order and declare, under section 4, sub-section (1), of the said Ordinances, that the said land, as more fully described herein below, is the property of the Crown.

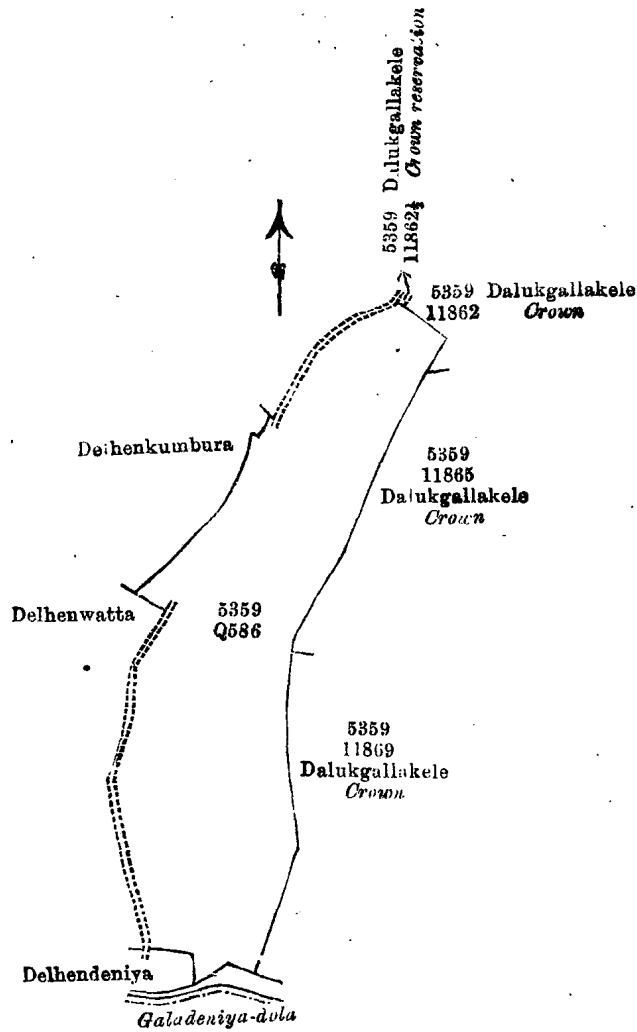
*Description of the Land referred to.*

The land commonly called or known as Delgahahena *alias* Delehena, situated in the village of Ketanwila in the Weligam korale of the Matara District, in the Southern Province, containing in extent 3 acres 3 roods and 22 perches, shown as lot Q 586 and preliminary plan No. 5,359, and in the annexed certified tracing therefrom, and bounded as follows: on the north by the Gansabhawa path from Akuressa to Hulandawa, Dalukgalakalele (<sup>5,359</sup>11,862) belonging to Crown; on the east by Dalukgalakele (<sup>5,359</sup>11,865 and 11,869) belonging to Crown; on the south by the Galadeniyedola, Delhenedeniya claimed by Karanayakage Don Davit; on the west by the Gansabhawa path from Akuressa to Hulandawa, Delhenewatta claimed by K. Don Davit, Delhenkumbura belonging to ditto.

April 20, 1903.

J. G. FRASER,  
Special Officer.

[For Tracing see page 1762.]



Situation : Ketanwila village in Weligam korale.

Lot.	Name of Land.	Extent.
Q 586	Delgahahena	A. R. P.
...	...	... 3 3 22

Surveyor-General's Office,  
Colombo, March 22, 1902.

J. L. HAMPTON,  
for Acting Surveyor-General.

**Matara S.O. 846**

*Matara District Court, Case No. 9,762.*

Reference under Sections 5 and 6 of "The Waste Lands Ordinances, 1897, 1899, and 1900."

In the matter of the land commonly called and known as Masmullekele, situate in the village of Owitigamuwa in the Gangaboda pattuwa of the Matara District, in the Southern Province, and of "The Waste Lands Ordinances, 1897, 1899, and 1900."

**T**HE notice required by section 1 of the said Ordinances having been duly given on the 17th day of January, 1902, and published in the *Government Gazette* of the 17th day of January, 1902, in respect of the land commonly called and known as Masmullekele, situated in the village of Owitigamuwa in the Gangaboda pattuwa of the Matara District, in the Southern Province, as per annexed copy of Notice No. 811 marked A,\* containing in extent 149 acres 2 roods and 20 perches, and a claim having been made to two portions thereof by (1) Kattirige Don Siman of Owitigamuwa, (2) Ranatungaliyanage Don Andris of Kalugalamulla, and (3) Tumbegiganage Andris of Owitigamuwa, and due

\* Not reprinted.

inquiry having been made by me, John George Fraser, Special Officer appointed under section 28 of the said Ordinances, into the said claim; and whereas I do not admit the said claim of the said claimants, and have failed to enter into any agreement with the said claimants in respect thereof, such claim is therefore referred by me, under the powers vested in me by sections 5 and 6 of the said Ordinances, to the District Judge of Matara.

Galle, September 3, 1902.

J. G. FRASER,  
Special Officer.

*Decree.*

In the District Court of Matara.

(1) Kattirige Don Siman of Owitigamuwa, (2) Ranatungaliyanage Don Andris of Kalugalamulla, and (3) Tumbegiganage Andris of Owitigamuwa ..... Plaintiffs.  
No. 9,762. Vs.

The Assistant Government Agent, Matara..... Defendant.

This action coming on for final disposal before W. E. Thorpe, Esq., District Judge of Matara, on the 26th day of February, 1903, in the presence of Proctor Mr. C. A. Gunaratna on the part of the plaintiffs and of Advocate C. M. Fernando with Proctor Mr. C. H. Altendorff on the part of the defendant: It is ordered and decreed that Our Sovereign Lord the King be and He is hereby declared entitled, as absolute owner, to the land commonly called or known as Masmullekele, situate in the village of Owitigamuwa in the Gangaboda pattu of the Matara District, in the Southern Province, containing in extent 149 acres 2 roods and 20 perches, shown as a portion of lot 10,700 in preliminary plan No. 4,123, and bounded on the north by Metihakkahena sold by Crown to J. L. M. Mahamad Ibrahim (T.P. 169,354), Tumbegodella belonging to Crown (<sup>4,092</sup>/<sub>10,314</sub>), Arachchigewatta belonging to Karaputugala Vihare, Arewatta belonging to Suduhinge Tepanis and others, Gorokgahakoratuwa belonging to Horemullege Allis and others, Pelawatta belonging to ditto, Kongahawatta belonging to ditto, Ketakalahahena belonging to Crown (<sup>4,092</sup>/<sub>10,321</sub>); east by Waladeniyawatta belonging to Horemullege Allis and others, Imbulehena (<sup>4,092</sup>/<sub>10,329</sub>) belonging to Crown, Ambagahakoratuwa belonging to Paranaliyanage Mendias and others, Diwelwatta belonging to Ranatungaliyanage Don Andris and others, Galkuttiyahena sold by Crown to Paranaliyanage Mendias and others (T.P. 191,819), Wannigehena claimed by Patiranage Don Costan and others (<sup>473</sup>/<sub>0119</sub>), Tennenpithahena sold by Crown to M. Don Juwanis and others (T.P. 191,821); south by the village limit of Kirinda, a portion of Masmullekele belonging to Crown (<sup>4,123</sup>/<sub>10,700</sub>), Welipotahena belonging to Crown (<sup>4,092</sup>/<sub>10,317 and 10,316</sub>); and on the west by the village limit of Ullala, a portion of Masmullekele belonging to Crown (<sup>4,123</sup>/<sub>10,700</sub>).

The following lots lying within the above boundaries are excluded from the above decree, and their aggregate acreage, viz., 22 acres 2 roods and 26 perches, is not included in the acreage of 149 acres 2 roods and 20 perches given above;—

Preliminary plan 4,092.

Lot.	Name of Land.	Extent.		
		A.	R.	P.
10312	Nellunpokuna	0	0	37
10313	Katirigehenaowita	0	1	0
10315	Katirigehena	3	2	12
10316	Welipotahenadeniya	0	3	7
10320	Katirigehenaokanda	0	1	17
10322	Galketideniya-atmaga	3	0	33
10323	Do.	0	0	28
10324	Do.	0	0	13
10325	Ihalakeleatmaga	0	0	14
10326	Do.	0	1	31
10327	Godellahenadeniya	0	1	16
10328	Godellahena	3	3	1
		<u>13</u>	<u>1</u>	<u>9</u>
Q 452	Galketadeniya	1	2	15
R 452	Do.	0	1	13
		<u>1</u>	<u>3</u>	<u>28</u>
	Preliminary plan 4,118.			
10478	Pelaketideniya-atmaga sold by Crown to K. Suvandiris and others (T.P. 191,820)	5	3	22
10480	Pelaketideniya claimed by K. Suvandiris and others	0	0	33
N 463	Do.	1	1	14
		<u>5</u>	<u>3</u>	<u>55</u>
		<u>22</u>	<u>2</u>	<u>26</u>

It is also ordered that the plaintiffs do pay the costs of the defendant in this action.

The 9th March, 1903.

W. E. THORPE,  
District Judge.

Matara S.O. 847

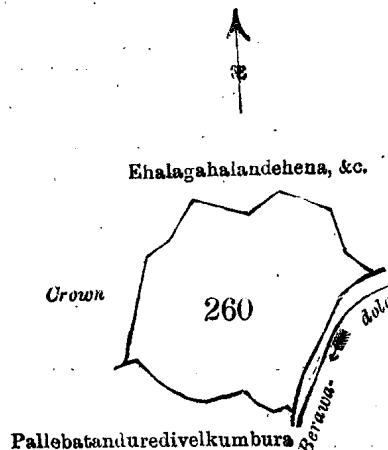
Order under Section 2 of "The Waste Lands Ordinances, 1897, 1899, and 1900," declaring Lands to be Crown Property.

In the matter of the land commonly called or known as Gulanewattehena, situate in the village of Kotapola in the Morawak korale of the Matara District, in the Southern Province, and of "The Waste Lands Ordinances, 1897, 1899, and 1900."

THE notice required by section 1 of "The Waste Lands Ordinances, 1897, 1899, and 1900," having been duly published in manner prescribed by that section in respect of the above-named land (*vide* notice No. 1,265), and no claim having been made to the said land or to any interest therein within the period of three months from the date specified in the said notice, I, John George Fraser, Special Officer appointed under section 28 of the said Ordinances, under and by virtue of the powers vested in me in that behalf by section 2 of the said Ordinances, do hereby on this 18th day of April, 1903, order and declare that the said land, as more fully described herein below, situate in the village of Kotapola in the Morawak korale of the Matara District, in the Southern Province, and shown as lot 260 in preliminary plan No. 45 and in sheet O<sup>10</sup><sub>51-59</sub>, and in the annexed certified tracing therefrom, and containing in extent 6 acres and 4 perches, is the property of the Crown.

*Description of the Land referred to.*

The land commonly called and known as Gulanewattehena, situated in the village of Kotapola in the Morawak korale of the Matara District, in the Southern Province, containing in extent 6 acres and 4 perches, shown as lot 260 in sheet O<sup>10</sup><sub>51-59</sub> and in preliminary plan No. 45, and in the annexed certified tracing therefrom, and bounded as follows: on the north by Ehalagahalandehenyaya belong-



Scale of 8 Chains to an Inch.

Situation: Kotapola village in Palle pattu of Morawak korale.

Preliminary plan 45.

Lot.	Name of Land.	Extent.
		A. R. P.
260	Gulanewattehena	6 0 4

Surveyor-General's Office,  
Colombo, October 2, 1902.

Sheet O<sup>10</sup><sub>51-59</sub>

P. D. WARREN,  
Assistant Surveyor-General.

ing to Crown; on the east by the Berawadola; on the south by Palle Batandurediwelkumbura belonging to Ratnayaka Liyauage Don Davit and others; on the west by Ehalagahalandehenyaya belonging to Crown.

The 18th day of April, 1903.  
Matara S.O. 848

J. G. FRASER,  
Special Officer.



Order under Section 4, Sub-section (1), of "The Waste Lands Ordinances, 1897, 1899, and 1900,"  
declaring Lands to be Crown Property.

In the matter of the lands commonly called or known as Pillehenedeniya and Pillehenyaya, situate in the village of Waralla in the Morawak korale of the Matara District, in the Southern Province, and of "The Waste Lands Ordinances, 1897, 1899, and 1900."

WHEREAS in pursuance of section 1 of the said Ordinances it was duly notified on the 19th day of September, One thousand Nine hundred and Two, that if no claim to the lands commonly called or known as Pillehenedeniya and Pillehenyaya, situate in the village of Waralla in the Morawak korale of the Matara District, in the Southern Province, containing in extent 46 acres 1 rood and 18 perches, and shown as lots 23 and 26 in preliminary plan No. 41, and in the annexed certified tracing therefrom, was made to the Special Officer appointed under section 28 of the said Ordinances within the period of three months from the date specified in such notice, such lands would be deemed the property of the Crown and dealt with on account of the Crown (*vide* notice No. 1,138):

And whereas (1) Gamachchige Don Bastian, (2) Gamachchige Don Endiris, (3) Gamachchige Don Janis, (4) Alahapperuma Vitaranage Don Allis, (5) Hewawikramage Don Endoris, all of Waralla, made claim thereto; and whereas the said claimants have withdrawn their claims to the said lands, I, John George Fraser, Special Officer appointed under section 28 of the said Ordinances, under and by virtue of the powers vested in me in that behalf by section 4 of the said Ordinances, do hereby on this 25th day of April, 1903, order and declare, under section 4, sub-section (1), of the said Ordinances, that the said lands, as more fully described herein below, are the property of the Crown.

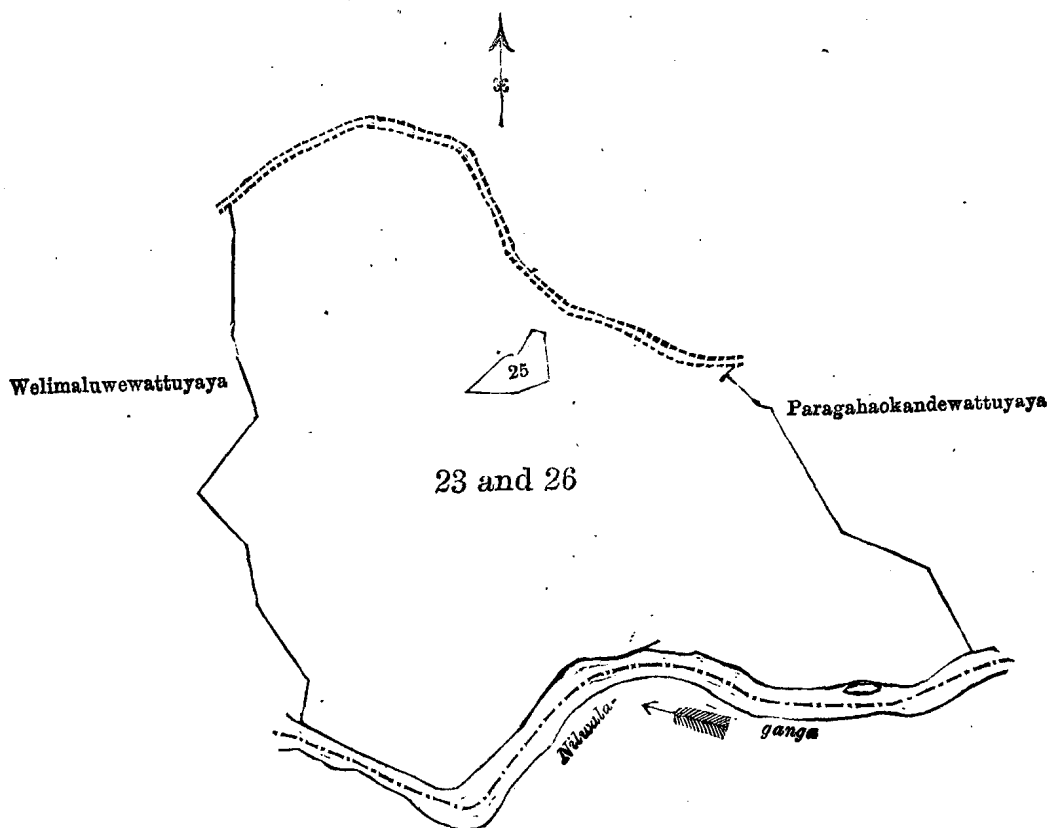
*Description of the Lands referred to.*

The following lots situated in the village of Waralla in the Morawak korale of the Matara District, in the Southern Province, as described in the annexed certified tracing:—

Preliminary plan 41.

Lot.	Name of Land.	Extent.		
		A.	R.	P.
23	Pillehenedeniya	0	1	5
26	Pillehenyaya	46	0	13
		46	1	18

on sheets O<sub>17-25</sub><sup>15</sup> and O<sub>1-9</sub><sup>15</sup>, and bounded as follows: on the north by the minor road from Akuressa to Deniyaya; on the east by Paragahaokandewattuyaya belonging to Madarasinge Don Davit and



Scale of 8 Chains to an Inch.

Situation : Waralla village in Palle pattu of Morawak korale.  
Preliminary plan 41.

Lot.	Name of Land.	Extent.		
		A.	R.	P.
23	Peelahanadeniya	0	1	5
26	Peelahenyaya	46	0	13
		46	1	18

*Lot excluded.*

Preliminary plan 41.

25	Peelalangaihaladeniya	0	1	25
----	-----------------------	---	---	----

Sheets O<sub>17-25</sub><sup>15</sup> and O<sub>1-9</sub><sup>15</sup>

Surveyor-General's Office,  
Colombo, May 30, 1902.

J. L. HAMPTON,  
Acting Assistant Surveyor-General.

others ; on the south by the Nilwala-ganga ; on the west by Welimaluwewattuyaya belonging to Liyanage Thomis Hami and others.

NOTE.—The following lot lying within the above-named boundaries is excluded from this order, and its extent 1 rood and 25 perches is not included in the acreage of 46 acres 1 rood and 18 perches given above :—

Lot.	Name of Land.	Extent.		
		A.	R.	P.
25	Pillalangaihaladeniya	0	1	25

J. G. FRASER,  
Special Officer.

April 25, 1903.

Matara S.O. 849

Order under Section 4, Sub-section (1), of "The Waste Lands Ordinances, 1897, 1899, and 1900,"  
declaring Lands to be Crown Property.

In the matter of the lands commonly called or known as Rukkattanahenyaya and Angurumelehenyaya, situate in the village of Waralla in the Morawak korale of the Matara District, in the Southern Province, and of "The Waste Lands Ordinances, 1897, 1899, and 1900."

WHEREAS in pursuance of section 1 of the said Ordinances it was duly notified on the 12th day of September, One thousand Nine hundred and Two, that if no claim to the lands commonly called or known as Rukkattanahenyaya and Angurumelehenyaya, situate in the village of Waralla in the Morawak korale of the Matara District, in the Southern Province, containing in extent 214 acres 1 rood and 15 perches, and shown as lots 40 and 41 in preliminary plan No. 41, and in the annexed certified tracing therefrom, was made to the Special Officer appointed under section 28 of the said Ordinances within the period of three months from the date specified in such notice, such lands would be deemed the property of the Crown and dealt with on account of the Crown (*vide* notice No. 1,119):

And whereas (1) Gamachchige Don Bastiyan, (2) Gamachchige Don Endris, (3) Gamachchige Don Janis, (4) Alahapperuma Vitaranage Don Allis, (5) Hewawickramage Don Endoris, all of Waralla, made claim thereto ; and whereas the said claimants have withdrawn their claims to the said lands, I, John George Fraser, Special Officer appointed under section 28 of the said Ordinances, under and by the virtue of the powers vested in me in that behalf by section 4 of the said Ordinances, do hereby on this 25th day of April, 1903, order and declare, under section 4, sub-section (1), of the said Ordinances, that the said lands, as more fully described herein below, are the property of the Crown.

*Description of Lands referred to.*

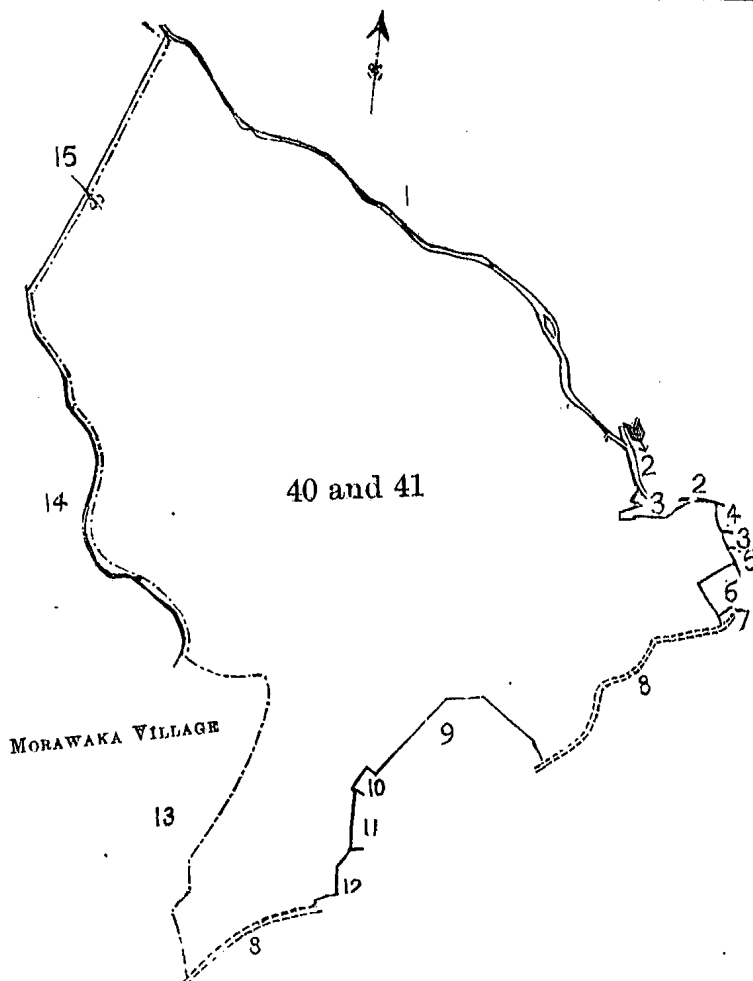
The following lots situated in the village of Waralla in the Morawak korale of the Matara District, in the Southern Province, as described in the annexed certified tracing :—

Preliminary plan 41.

Lot.	Name of Land.	Extent.		
		A.	R.	P.
40	Rukkattanahenyaya	53	1	15
41	Angurumelehenyaya	161	0	0
		214	1	15

in sheets O<sub>1-9</sub><sup>15</sup>, O<sub>8-16</sub><sup>14</sup>, O<sub>24-32</sub><sup>14</sup>, and O<sub>17-25</sub><sup>15</sup>, and bounded as follows: on the north by the Magurungawedola ; on the east by the Magurungawedola, the Waralukandedola, Beligahaliaddeyaya belonging to Gamachchige Don Endris and others, the Waralukandedola, Pansalagodellewatta belonging to Kodippila Weda-arachchige Andrishami and others, Beligahaliyaddiyaya belonging to Gamachchige Don Endris and others, Galkaduwewatta belonging to Amarasinge Babunhami, Galkaduwehena sold by Crown to ditto (T.P. 160,369), Galkaduwewatta belonging to Amarasinge Babun; on the south by the minor road from Akuressa to Deniyaya, Goniwalahena *alias* Puwakwattahena belonging to Crown,

Puwakwatteliyadda belonging to Crown, Puwakwattuyaya belonging to Abhangama Liyanage Kalu-appu and others, Ilukketiyekumbura belonging to Lokuge Don Diyonis and others, the minor road



Scale of 16 Chains to an Inch.

Situation : Waralla village in Palle pattu of Morawak korale.  
Preliminary plan 41.

Lot.	Name of Land.	Extent. A. R. P.
40	Rukkattanahenyaya	53 1 15
41	Angurumelahenyaya	161 0 0
		214 1 15

Sheets O<sub>1-9</sub><sup>15</sup>, O<sub>8-16</sub><sup>14</sup>, O<sub>24-32</sub><sup>14</sup> and O<sub>17-25</sub><sup>15</sup>

Surveyor-General's Office,  
Colombo, May 30, 1902.

J. L. HAMPTON,  
Acting Assistant Surveyor-General.

Description of Boundaries of the Block comprising Lots 40 and 41 in Preliminary Plan 41.  
Preliminary plan 41.

Lot.	Name of Land.	Lot.	Name of Land.
1	Magurungawedola	9	Goniwalahena <i>alias</i> Puwakwatta
2	Warallakandedola	10	Puwakwatteliyadda
3	Beligahaliyadda	11	Puwakwattuyaya
4	Pansalagodellawatta	12	Mukketiyekumbura
5	Galkaduwegwatta	13	Morawaka village
6	T.P. 160,369	14	Rukkattanehedola
7	Galkaduwegwatta	15	Morawakkandemukalana
8	Road		

from Akuressa to Deniyaya ; on the west by the village limit of Morawaka, the Rukkattanehedola, Morawakkandemukalana belonging to Crown.

J. G. FRASER,  
Special Officer.

April 25, 1903.  
Matara S.O. 850.

Order under Section 4, Sub-section (1), of "The Waste Lands Ordinances, 1897, 1899, and 1900,"  
admitting Land to be Private Property.

In the matter of the land commonly called or known as Medagodakuttiya, situate in the village of Waralla in the Morawak korale of the Matara District, in the Southern Province, and of "The Waste Lands Ordinances, 1897, 1899, and 1900."

WHEREAS in pursuance of section 1 of the said Ordinances it was duly notified on the 19th day of September, One thousand Nine hundred and Two, that if no claim to the land commonly called or known as Medagodakuttiya, situate in the village of Waralla in the Morawak korale of the Matara District, in the Southern Province, containing in extent 1 rood and 35 perches, and shown as lot 4 in preliminary plan No. 41, and in the annexed certified tracing therefrom, was made to the Special Officer appointed under section 28 of the said Ordinances within the period of three months from the date specified in such notice, such land would be deemed the property of the Crown and dealt with on account of the Crown (*vide* notice No. 1,133):

And whereas (1) Gamachchige Don Bastian, (2) Gamachchige Don Endris, (3) Gamachchige Don Janis, (4) Alahapperuma Vitaranage Don Allis, (5) Hewawikramage Don Endoris, all of Waralla, made claim thereto, and I, John George Fraser, Special Officer appointed under section 28 of the said Ordinances, made due inquiry into such claim, I do hereby admit the claim of the said claimants to the said land, as more fully described herein below, under section 4, sub-section (1), of the said Ordinances.

*Description of the Land referred to.*

The land commonly called or known as Medagodakuttiya, situated in the village of Waralla in the Morawak korale of the Matara District, in the Southern Province, containing in extent 1 rood and 35 perches, shown as lot 4 in sheet O<sub>1-9</sub><sup>15</sup> and preliminary plan No. 41, and in the annexed certified tracing therefrom, and bounded as follows: on the north and east by Halgasmulla *alias*

Beligahaliyadd

T.P. 111,114

Scale of 8 Chains to an Inch.

Situation: Waralla village in Palle pattu of Morawak korale.

Preliminary plan 41.

Lot.	Name of Land.	Extent. A. R. P.
4	Medagodakuttiya	0 1 35

Sheet O<sub>1-9</sub><sup>15</sup>

Surveyor-General's Office,  
Colombo, May 30, 1902.

J. L. HAMPTON,  
Acting Assistant Surveyor-General.

Beligahaliyadda belonging to Gamachchige Don Endris and others; on the south by Iriyagahaliyadda sold by Crown to Liyanage Jayan Hami (T.P. 111,114); on the west by Halgasmulla *alias* Beligahaliyadda belonging to Gamachchige Don Endris and others.

April 25, 1903

Matara. S.O. 851

J. G. FRASER,  
Special Officer.

Order under Section 4, Sub-section (1), of "The Waste Lands Ordinances, 1897, 1899, and 1900,"  
admitting Land to be Private Property.

In the matter of the land commonly called or known as Madawaramullegodella, situate in the village of Waralla in the Morawak korale of the Matara District, in the Southern Province, and of "The Waste Lands Ordinances, 1897, 1899, and 1900."

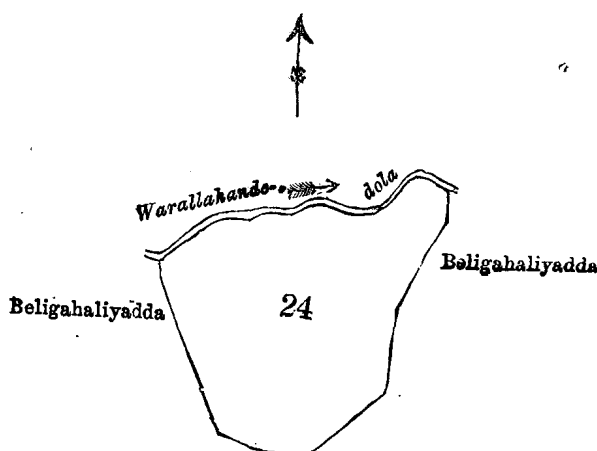
WHEREAS in pursuance of section 1 of the said Ordinances it was duly notified on the 19th day of September, One thousand Nine hundred and Two, that if no claim to the land commonly called or known as Madawaramullegodella, situate in the village of Waralla in the Morawak korale of the Matara District, in the Southern Province, containing in extent 8 acres 1 rood and 30 perches, and shown as lot 24 in preliminary plan No. 41, and in the annexed certified tracing

therefrom, was made to the Special Officer appointed under section 28 of the said Ordinances within the period of three months from the date specified in such notice, such land would be deemed the property of the Crown and dealt with on account of the Crown (*vide* notice No. 1,134):

And whereas (1) Gamachchige Don Bastian, (2) Gamachchige Don Endris, (3) Gamachchige Don Janis, (4) Alahapperumāvitaranage Don Allis, (5) Hewawikramage Don Endoris, (6) Amarasinha Don Carolis, (7) Amarasinha Babunhami, (8) Amarasinha Appu, (9) Amarasinha Babun Appu, (10) Amarasinha Jayatuhami, (11) Gamachchige Babehami, (12) Gamachchige Don Andris, (13) Gamachchige Endris, all of Waralla, made claim thereto, and I, John George Fraser, Special Officer appointed under section 28 of the said Ordinances, made due inquiry into such claim, I do hereby admit the claim of the said claimants to the said land, as more fully described herein below, under section 4, sub-section (1), of the said Ordinances.

*Description of the Land referred to.*

The land commonly called or known as Madawaramullegodella, situated in the village of Waralla in the Morawak korale of the Matara District, in the Southern Province, containing in extent 8 acres 1 rood and 30 perches, shown as lot 24 in sheets O<sub>1-9</sub><sup>15</sup> and O<sub>17-25</sub><sup>15</sup> and in preliminary plan



Scale of 8 Chains to an Inch.

Situation: Waralla village in Palle pattu of Morawak korale.

Preliminary plan 41.

Lot.	Name of Land.	Extent.
24	Madawaramullegodella	A. R. P. 8 1 30
	Sheets O <sub>1-9</sub> <sup>15</sup> and O <sub>17-25</sub> <sup>15</sup>	

Surveyor-General's Office,  
Colombo, May 30, 1902.

J. L. HAMPTON,  
Acting Assistant Surveyor-General.

No. 41, as described in the annexed certified tracing therefrom, and bounded as follows: on the north by the Warallekandedola; on the east, south, and west by Beligahaliyaddiyaya belonging to Gamachchige Don Endris and others.

April 25, 1903.

Matara S.O. 852

J. G. FRASER,  
Special Officer.

**Order under Section 4, Sub-section (1), of "The Waste Lands Ordinances, 1897, 1899, and 1900," declaring Land to be Crown Property.**

In the matter of the land commonly called or known as Kandedolehenyaya, situate in the village of Waralla in the Morawak korale of the Matara District, in the Southern Province, and of "The Waste Lands Ordinances, 1897, 1899, and 1900."

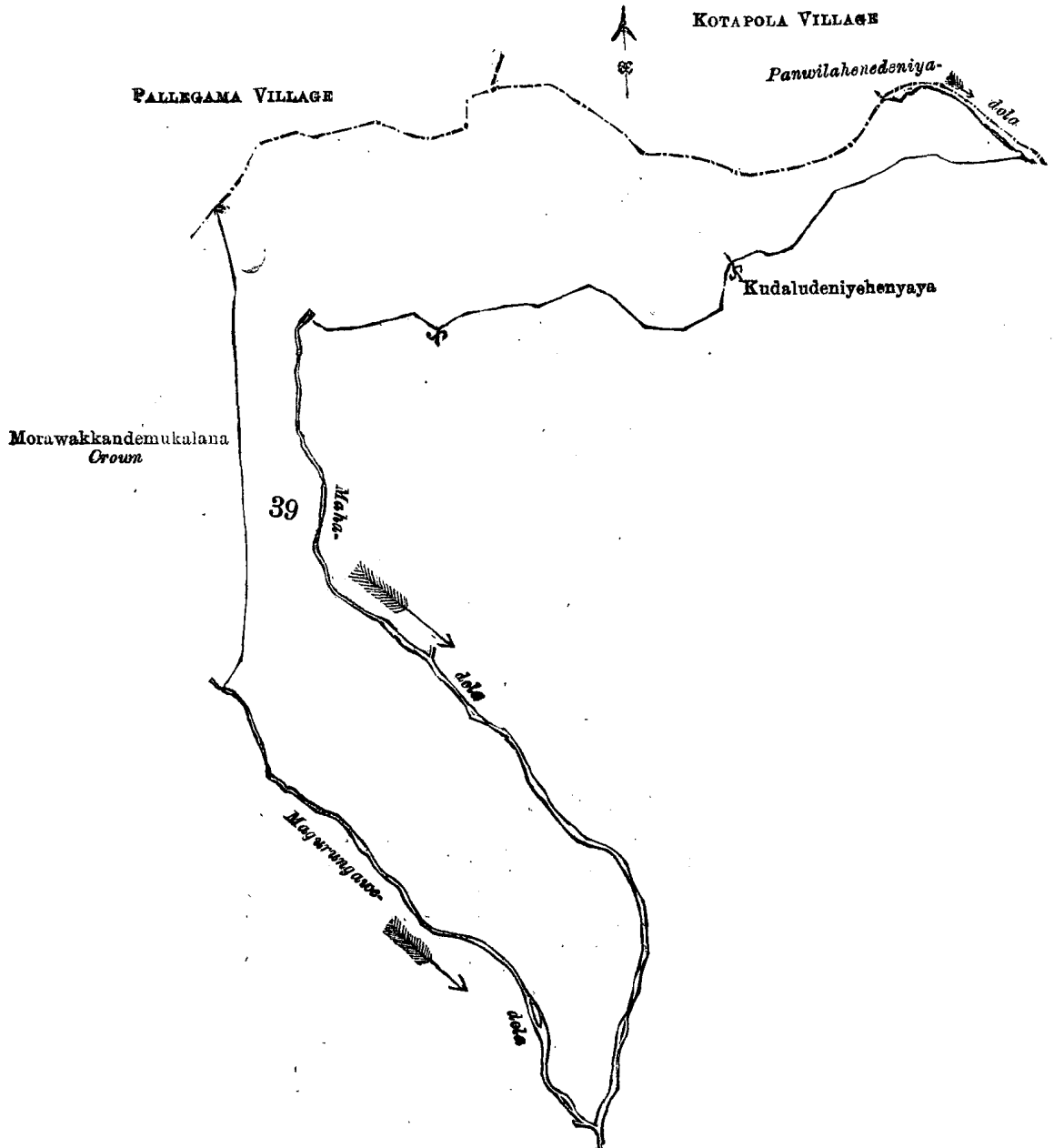
**W**HEREAS in pursuance of section 1. of the said Ordinances it was duly notified on the 19th day of September, One thousand Nine hundred and Two, that if no claim to the land commonly called or known as Kandedolehenyaya, situate in the village of Waralla in the Morawak korale of the Matara District, in the Southern Province, containing in extent 173 acres 3 roods and 28 perches, and shown as lot 39 in preliminary plan No. 41, and in the annexed certified tracing therefrom, was made to the Special Officer appointed under section 28 of the said Ordinances within the period of three months from the date specified in such notice, such land would be deemed the property of the Crown and dealt with on account of the Crown (*vide* notice No. 1,137):

And whereas (1) Gamachchige Don Endoris, (2) Gamachchige Sinnoappu, (3) Gamachchige Don Bastian, (4) Gamachchige Don Enderis, (5) Gamachchige Don Janis, (6) Liyanage Charles, (7) Hewawikramage Don Endoris, (8) Alahapperuma Vitaranage Don Allis Appu, (9) Gamage Hinappu, all

of Waralla, made claim thereto; and whereas the said claimants have withdrawn their claim to the said land, I, John George Fraser, Special Officer appointed under section 28 of the said Ordinances, under and by virtue of the powers vested in me in that behalf by section 4 of the said Ordinance No. 1 of 1899, do hereby on this 27th day of April, 1901, order and declare, under section 4, subsection (1), of the said Ordinances, that the said land, as more fully described herein below, is the property of the Crown

*Description of the Land referred to.*

The land commonly called or known as Kandedolehenyaya, situate in the village of Waralla in the Morawak korale of the Matara District, in the Southern Province, containing in extent 173 acres 3 roods and 28 perches, shown as lot 39 in sheets O<sub>8-16</sub><sup>14</sup> and O<sub>1-9</sub><sup>15</sup> and preliminary plan No. 41, and in the annexed certified tracing therefrom, and bounded as follows: on the north by the village



Scale of 16 Chains to Inch.

Situation : Waralla village in Palle pattu of Morawak korale.  
Preliminary plan 41.

Lot.	Name of Land.	Extent. A. R. P.
39	Kandedolehenyaya Sheets O <sub>8-16</sub> <sup>14</sup> and O <sub>1-9</sub> <sup>15</sup>	173 3 28

Surveyor-General's Office,  
Colombo, May 30, 1902.

J. L. HAMPTON,  
Acting Assistant Surveyor-General.

limit of Pallegama, the village limit of Kotapola, Panwilahenedeniyedola; on the east by Kudaludeniyehenyaya claimed by Gamachchige Don Bastian and others; on the south by Kudaludeniyehenyaya claimed by ditto, the Mahadola, the Magurungawedola; on the west by the Magurungawedola and Morawakkandemukalana belonging to Crown.

April 27, 1903.

Matara S.O. 853

J. G. FRASER,  
Special Officer.

**Order under Section 4, Sub-section (1), of "The Waste Lands Ordinances, 1897, 1899, and 1900,"  
declaring Land to be Crown Property.**

In the matter of the land commonly called or known as Goniwalahena, situate in the village of Waralla in the Morawak korale of the Matara District, in the Southern Province, and of "The Waste Lands Ordinances, 1897, 1899, and 1900."

WHEREAS in pursuance of section 1 of the said Ordinances it was duly notified on the 19th day of September, One thousand Nine hundred and Two, that if no claim to the land commonly called or known as Goniwalahena, situate in the village of Waralla in the Morawak korale of the Matara District, in the Southern Province, containing in extent 8 acres and 5 perches, and shown as lot 35 in preliminary plan No. 41, and in the annexed certified tracing therefrom, was made to the Special Officer appointed under section 28 of the said Ordinances within the period of three months from the date specified in such notice, such land would be deemed the property of the Crown and dealt with on account of the Crown (*vide* notice No. 1,132):

And whereas; (1) Gamachchige Don Bastian, (2) Gamachchige Don Endris, (3) Gamachchige Don Janis, (4) Alahapperuma Vitaranage Don Allis, (5) Hewawikramage Don Endoris, all of Waralla, made claim thereto; and whereas the said claimants have withdrawn their claim to the said land, I, John George Fraser, Special Officer appointed under section 28 of the said Ordinances, under and by virtue of the powers vested in me in that behalf by section 4 of the said Ordinances, do hereby on this 25th day of April, 1903, order and declare, under section 4, sub-section (1), of the said Ordinances, that the said land, as more fully described herein below, is the property of the Crown.

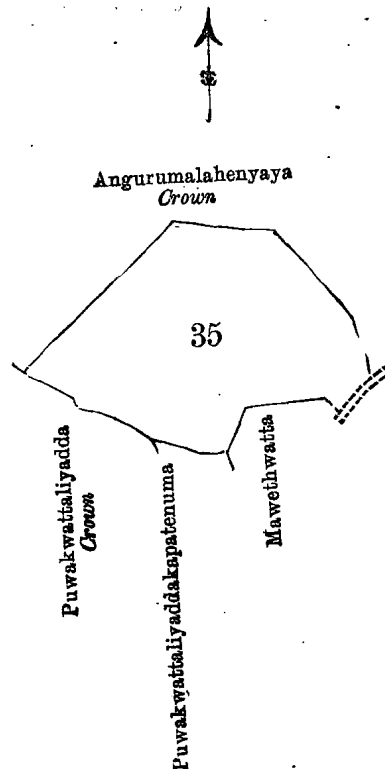
*Description of the Land referred to.*

The land commonly called or known as Goniwalahena, situate in the village of Waralla in the Morawak korale of the Matara District, in the Southern Province, containing in extent 8 acres and 5 perches, shown as lot 35 in sheet O<sub>17-25</sub><sup>15</sup> and preliminary plan No. 41, and in the annexed certified tracing therefrom, and bounded as follows: on the north by Angurumelehenyaya belonging to Crown; on the east by Angurumelehenyaya belonging to Crown, the minor road from Akuressa to Deniyaya; on the south by Mawatawatta belonging to Don Thomis Abegunawardana and others, Pawakwatteliyaddekapatenuma claimed by Munasinge Babappu and others, Puwakwatteliyada belonging to Crown; on the west by Angurumelehenyaya belonging to Crown.

The 25th day of April, 1903.

J. G. FRASER,  
Special Officer.

[For Tracing see page 1772.]



Scale of 8 Chains to an Inch.

Situation : Waralla village in Palle pattu of Morawak korale.  
Preliminary plan 41.

Lot.	Name of Land.	Extent. A. R. P.
35	Goniwalahena	8 0 5

Sheet O 15  
17-25

Surveyor-General's Office,  
Colombo, May 30, 1902.

J. L. HAMPTON,  
Acting Assistant Surveyor-General.

**Matara S.O. 854**

**Order under Section 2 of "The Waste Lands Ordinances, 1897, 1899, and 1900," declaring Lands to be Crown Property.**

In the matter of the land commonly called or known as Koramillagawaokanda, situate in the the village of Kotapola in the Morawak korale of the Matara District, in the Southern Province, and of "The Waste Lands Ordinances, 1897, 1899, and 1900."

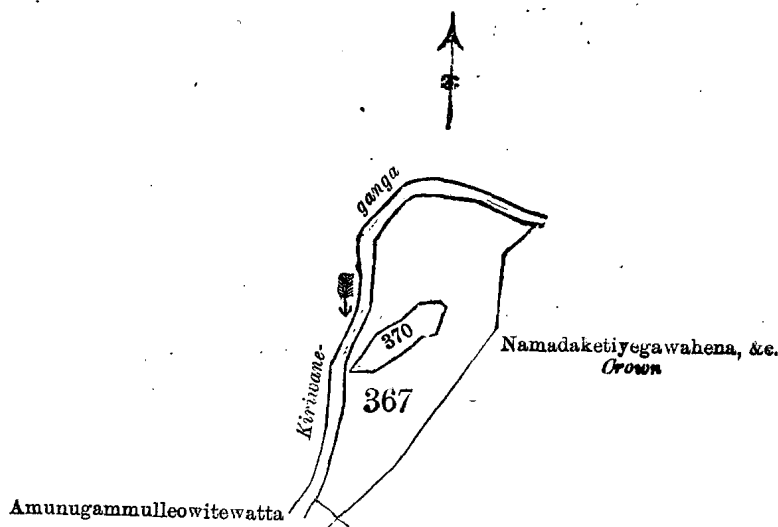
**T**HE notice required by section 1 of "The Waste Lands Ordinances, 1897, 1899, and 1900," having been duly published in manner prescribed by that section in respect of the above-named lands (*vide* notice No. 1,300), and no claim having been made to the said land or to any interest therein within the period of three months from the date specified in the said notice, I, John George Fraser, Special Officer appointed under section 28 of the said Ordinances, under and by virtue of the powers vested in me in that behalf by section 2 of the said Ordinances, do hereby on this 22nd day of April, 1903, order and declare that the said land, as more fully described herein below, situate in the village of Kotapola in the Morawak korale of the Matara District, in the Southern Province, and shown as lot 367 in preliminary plan No. 45, and in the annexed certified tracing therefrom, and containing in extent 4 acres 3 roods and 15 perches, is the property of the Crown.

*Description of the Land referred to.*

The land commonly called or known as Koramillagawaokanda, situate in the village of Kotapola in the Morawak korale of the Matara District, in the Southern Province, containing in



extent 4 acres 3 roods and 15 perches, shown as lot 367 in sheet O<sub>2</sub>-<sup>15</sup><sub>10</sub> and preliminary plan No. 45, and in the annexed certified tracing therefrom, and bounded as follows: on the north by the



Scale of 8 Chains to an Inch.

Situation: Kotapola village in Palle pattn of Morawak korale.  
Preliminary plan 45.

Lot.	Name of Land.	Extent.
367	Koramillagawaokanda	4 3 15
<i>Lot excluded.</i>		
Preliminary plan 45.		
370	Koramillagawaokandedeniya	0 1 28
Sheet O <sub>2</sub> - <sup>15</sup> <sub>10</sub>		

Surveyor-General's Office,  
Colombo, October 2, 1902.

P. D. WARREN,  
Assistant Surveyor-General.

Kiriwane-ganga; on the east by Namadaketiyagawahenyaya belonging to Crown; on the south by Amunugammulleowitewatta claimed by Korawege Don Mathes and others; on the west by the Kiriwane-ganga.

NOTE.—The following lot lying within the above boundaries is excluded from this order, and its extent 1 rood and 28 perches is not included in the acreage of 4 acres 3 roods and 15 perches given above:—

Lot.	Name of Land.	Extent.
370	Koramillagawaokandedeniya	0 1 28

J. G. FRASER,  
Special Officer.

The 22nd day of April, 1903.

Matara S.O. 855

Order under Section 2 of "The Waste Lands Ordinances, 1897, 1899, and 1900," declaring  
Land to be Crown Property.

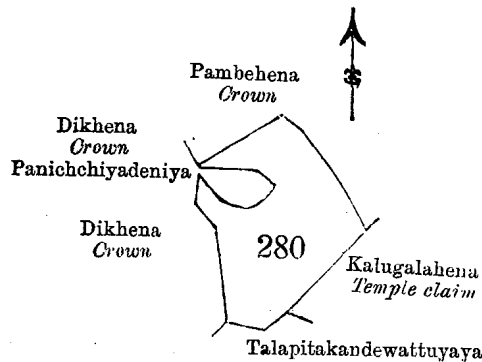
In the matter of the land commonly called or known as Panichchiyadeniyehena, situate in the village of Kotapola in the Morawak korale of the Matara District, in the Southern Province, and of "The Waste Lands Ordinances, 1897, 1899, and 1900."

THE notice required by section 1 of "The Waste Lands Ordinances, 1897, 1899, and 1900," having been duly published in manner prescribed by that section in respect of the above-named land (*vide* notice No. 1,299), and no claim having been made to the said land or to any interest therein within the period of three months from the date specified in the said notice, I, John George Fraser, Special Officer appointed under section 28 of the said Ordinances, under and by virtue of the powers vested in me in that behalf by section 2 of the said Ordinances, do hereby on this Twenty-second day of April, 1903, order and declare that the said land, as more fully described herein below, situate in the village of Kotapola in the Morawak korale of the Matara District, in the Southern Province, and

shown as lot 280 in preliminary plan No. 45, and in the annexed certified tracing therefrom, and containing in extent 3 acres 1 rood and 10 perches, is the property of the Crown.

*Description of the Land referred to.*

The land commonly called or known as Panichchiyadeniyehena, situate in the village of Kotapola in the Morawak korale of the Matara District, in the Southern Province, containing in extent 3 acres 1 rood and 10 perches, shown as lot 280 in sheet O<sub>51-59</sub><sup>10</sup> and preliminary plan No. 45



Scale of 8 Chains to an Inch.

Situation : Kotapola village in Palle pattu of Morawak korale.  
Preliminary plan 45.

Lot.	Name of Land.	Extent.
280	Panichchiyadeniyehena	A. R. P.
...	...	3 1 10
Surveyor-General's Office, Colombo, October 2, 1902.	Sheet O <sub>51-59</sub> <sup>10</sup>	P. D. WARREN, Surveyor-General.

and in the annexed certified tracing therefrom, and bounded as follows: on the north by Pambehena belonging to Crown; on the east by Kalugalahena claimed by Beralapanatara Vihare; on the south by Talapitakandewattuyaya claimed by Ranamukage Don Andris and others; on the west by Dikhena belonging to Crown, Panichchiyadeniya claimed by Ranamukage Don Andris, Dikhena belonging to Crown.

The 22nd day of April, 1903.  
Matara S.O. 856

J. G. FRASER,  
Special Officer.

**Order under Section 2 of "The Waste Lands Ordinances, 1897, 1899, and 1900," declaring Land to be Crown Property.**

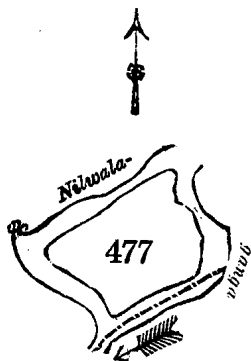
In the matter of the land commonly called or known as Medagodahena, situate in the village of Kotapola in the Morawak korale of the Matara District, in the Southern Province, and of "The Waste Lands Ordinances, 1897, 1899, and 1900."

**T**HE notice required by section 1 of "The Waste Lands Ordinances, 1897, 1899, and 1900," having been duly published in manner prescribed by that section in respect of the above-named land (*vide* notice No. 1,285), and no claim having been made to the said land or to any interest therein within the period of three months from the date specified in the said notice, I, John George Fraser, Special Officer appointed under section 28 of the said Ordinances, under and by virtue of the powers vested in me in that behalf by section 2 of the said Ordinances, do hereby on this 27th day of April,

1903, order and declare that the said land, as more fully described herein below, situate in the village of Kotapola in the Morawak korale of the Matara District, in the Southern Province, and shown as lot 477 in preliminary plan No. 45, and in the annexed certified tracing therefrom, and containing in extent 2 acres and 26 perches, is the property of Crown.

*Description of the Land referred to.*

The land commonly called or known as Medagodahena, situate in the village Kotapola in the Morawak korale of the Matara District, in the Southern Province, containing in extent 2 acres and 26



Scale of 8 Chains to an Inch.

Situation : Kotapola village in Palle pattu of Morawak korale.

Preliminary plan 45.

Lot.	Name of Land.	Extent.
		A. R. P.
477	Medagodahena	2 0 26
	Sheet O <sub>2</sub> <sup>15</sup> -10	

Surveyor-General's Office,  
Colombo, October 6, 1902.

P. D. WARREN,  
Assistant Surveyor-General.

perches, shown as lot 477 in sheet O<sub>2</sub><sup>15</sup>-10 and preliminary plan No. 45, and in the annexed certified tracing therefrom, and bounded as follows : on the north, east, south, and west by the Nilwala-ganga,

The 27th day of April, 1903.

Matara S.O. 857

J. G. FRASER,  
Special Officer.

**Order under Section 4, Sub-section (1), of "The Waste Lands Ordinances, 1897, 1899, and 1900," admitting Land to be Private Property.**

In the matter of the land commonly called or known as Kankanideniyeokanda, situate in the village of Kotapola in the Morawak korale of the Matara District, in the Southern Province, and of "The Waste Lands Ordinances, 1897, 1899, and 1900."

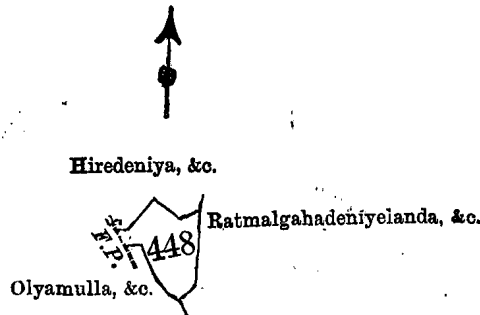
WHEREAS in pursuance of section 1 of the said Ordinances it was duly notified on the 16th day of January, One thousand Nine hundred and Three, that if no claim to the land commonly called or known as Kankanideniyeokanda, situate in the village of Kotapola in the Morawak korale of the Matara District, in the Southern Province, containing in extent 3 roods and 8 perches, and shown as lot 448 in preliminary plan No. 45, and in the annexed certified tracing therefrom, was made to the Special Officer appointed under section 28 of the said Ordinances within the period of three months from the date specified in such notice, such land would be deemed the property of the Crown and dealt with on account of the Crown (*vide* notice No. 1,303) :

And whereas Ratnayakage Jakolis of Kotapola made claim thereto, and I, John George Fraser, Special Officer appointed under section 28 of the said Ordinances, made due inquiry into such claim ;

I do hereby admit the claim of the said claimant to the said land, as more fully described herein below, under section 4, sub-section (1), of the said Ordinances.

*Description of the Land referred to.*

The land commonly called or known as Kankanideniyekanda, situate in the village of Kotapola in the Morawak korale of the Matara District, in the Southern Province, containing in extent 3 roods and 8 perches, shown as lot 448 in sheet O<sub>2</sub><sup>15</sup>-10 and preliminary plan No. 45, and in



Scale of 8 Chains to an Inch.

Situation : Kotapola village in Palle pattu of Morawak korale.

Preliminary plan 45.

Lot.	Name of Land.		Extent.
448	Kankanideniyekanda	...	0 3 8
	Sheet O <sub>2</sub> <sup>15</sup> -10		

Surveyor-General's Office,  
Colombo, October 2, 1902.

P. D. WARREN,  
Assistant Surveyor-General.

the annexed certified tracing therefrom, and bounded as follows: on the north by Hirideniyekumburuyaya claimed by D. A. W. Jayawardana and others; on the east by Ratmalgahadeniyelandehenyaya claimed by ditto; on the south by Olyamullekumburuyaya claimed by Kankanige Adiriyana and others; on the west by Olyamullekumburuyaya claimed by Kankanige Adiriyana and others, the footpath.

April 27, 1903.

Matara S.O. 858

J. G. FRASER,  
Special Officer.

**Order under Section 4, Sub-section (1), of "The Waste Lands Ordinances, 1897, 1899, and 1900," admitting Land to be Private Property.**

In the matter of the land commonly called or known as Medagoda, situate in the village of Kotapola in the Morawak korale of the Matara District, in the Southern Province, and of "The Waste Lands Ordinances, 1897, 1899, and 1900."

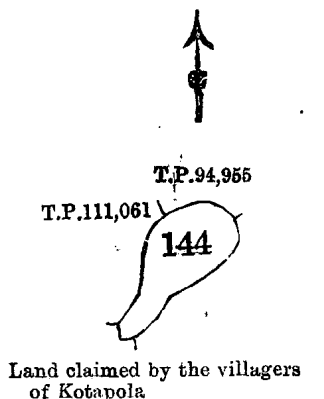
**W**HEREAS in pursuance of section 1 of the said Ordinances it was duly notified on the Ninth day of January, One thousand Nine hundred and Three, that if no claim to the land commonly called or known as Medagoda, situate in the village of Kotapola in the Morawak korale of the Matara District, in the Southern Province, containing in extent 1 acre 1 rood and 22 perches, and shown as lot 144 in preliminary plan No. 45, as described in the annexed certified tracing therefrom, was made to the Special Officer appointed under section 28 of the said Ordinances within the period of three months from the date specified in such notice, such land would be deemed the property of the Crown and dealt with on account of the Crown (*vide* notice No. 1,282):

And whereas Sumangala Terunnanse of Getabarukanda Pansala made claim thereto, and I, John George Fraser, Special Officer appointed under section 28 of the said Ordinances, made due inquiry

into such claim, I, with the consent of His Excellency the Governor, do hereby admit the claim of the said claimant to the said land, as more fully described herein below, under section 4, sub-section (1), of the said Ordinances.

*Description of the Land referred to.*

The land commonly called or known as Medagoda, situate in the village of Kotapola in the Morawak korale of the Matara District, in the Southern Province, containing in extent 1 acre 1 rood



Scale of 8 Chains to an Inch.

Situation : Kotapola village in Palle pattu of Morawak korale.

Preliminary plan 45.

Lot.	Name of Land.	Extent. A. R. P.
144	Medagoda	1 1 22

Surveyor-General's Office,  
Colombo, October 2, 1902.

Sheet O<sub>2</sub><sup>15</sup>—10

P. D. WARREN,  
Assistant Surveyor-General.

and 22 perches, shown as lot 144 in sheet O<sub>2</sub><sup>15</sup> and preliminary plan No. 45, and in the annexed certified tracing therefrom, and bounded as follows: on the north by T.P. 94,955; on the east by T.P. 94,954; on the south by Pitapurana claimed by Sumangala Terunnanse; on the west by T.P. 111,061.

April 27, 1903.

Matara S.O. 859

J. G. FRASER,  
Special Officer.

**Order under Section 2 of "The Waste Lands Ordinances, 1897, 1899, and 1900," declaring Land to be Crown Property.**


In the matter of the land commonly called or known as Watarakgodella, situate in the village of Kotapola in the Morawak korale of the Matara District, in the Southern Province, and of "The Waste Lands Ordinances, 1897, 1899, and 1900."

THE notice required by section 1 of "The Waste Lands Ordinances, 1897, 1899, and 1900," having been duly published in manner prescribed by that section in respect of the above-named land (*vide* notice No. 1,301), and no claim having been made to the said land or to any interest therein within the period of three months from the date specified in the said notice, I, John George Fraser, Special Officer appointed under section 28 of the said Ordinances, under and by virtue of the powers vested in me in that behalf by section 2 of the said Ordinances, do hereby on this 22nd day of April, 1903, order and declare that the said land, as more fully described herein below, situate in the village

of Kotapola in the Morawak korale of the Matara District, in the Southern Province, and shown as lot 294 in preliminary plan No. 45, and in the annexed certified tracing therefrom, and containing in extent 1 acre and 14 perches, is the property of the Crown.

*Description of the Land referred to.*

The land commonly called or known as Watarakgodella, situate in the village of Kotapola in the Morawak korale of the Matara District, in the Southern Province, containing in extent 1 acre and 14 perches, shown as lot 294 in sheet O<sub>3</sub><sup>15</sup><sub>-11</sub> and preliminary plan No. 45, and in the annexed certified



Scale of 8 Chains to an Inch.

Situation : Kotapola village in Palle pattu of Morawak korale.  
Preliminary plan 45.

Lot.	Name of Land.	Extent. A. R. P.
294 ...	Watarakgodella ...	1 0 14
	Sheet O <sub>3</sub> <sup>15</sup> <sub>-11</sub>	

Surveyor-General's Office,  
Colombo, October 2, 1902.

P. D. WARREN,  
Assistant Surveyor-General.

tracing therefrom, and bounded as follows : on the north, east, south, and west by Indurekumburuya belonging to Rubasinge Wattuhami and others.

The 22nd day of April, 1903.

Matara S.O. 860

J. G. FRASER,  
Special Officer.

**Order under Section 2 of "The Waste Lands Ordinances, 1897, 1899, and 1900," declaring Lands to be Crown Property.**

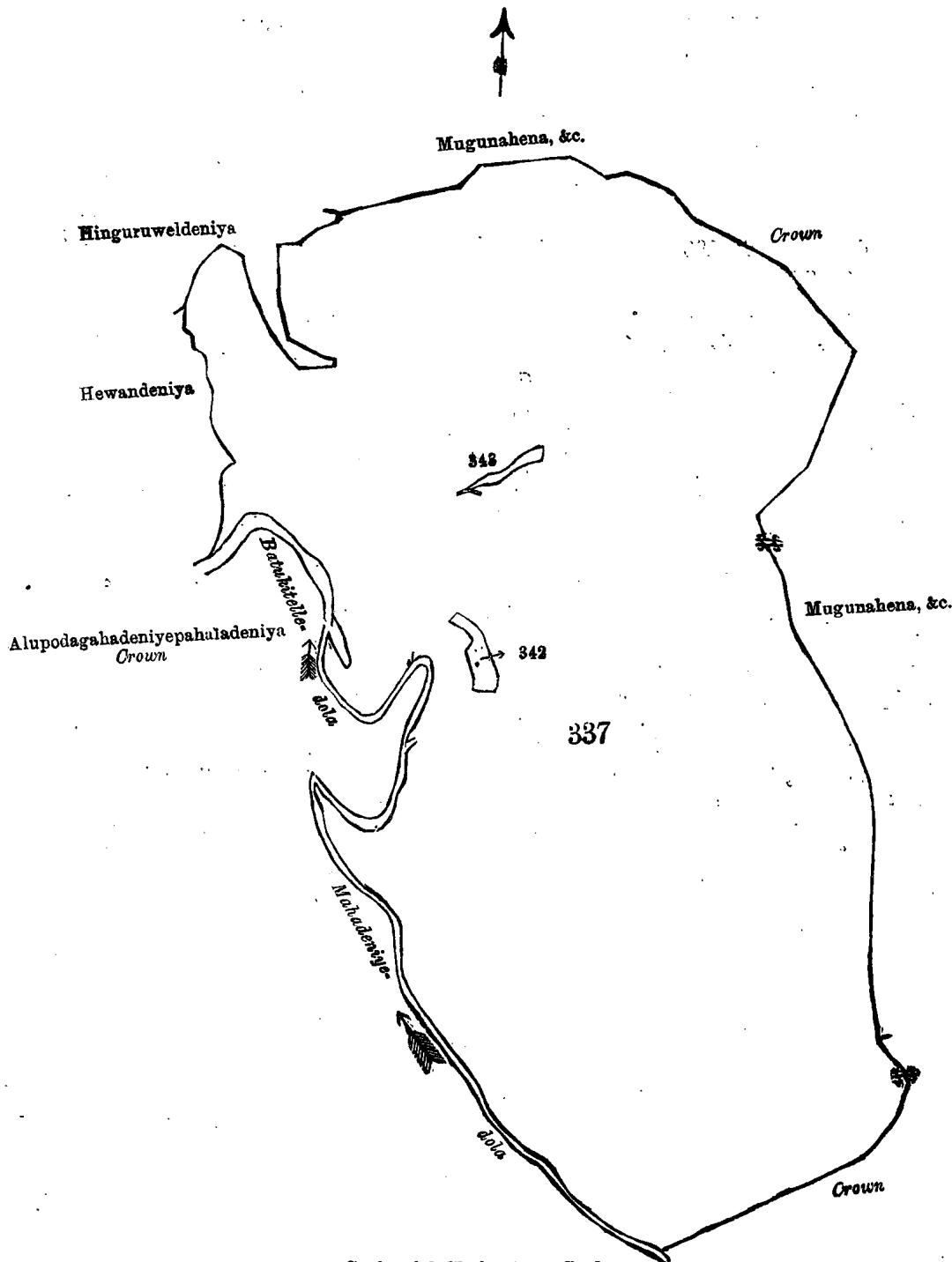
In the matter of the land commonly called or known as Alupodagahahena, situate in the village of Kotapola in the Morawak korale of the Matara District, in the Southern Province, and of "The Waste Lands Ordinances, 1897, 1899, and 1900."

THE notice required by section 1 of "The Waste Lands Ordinances, 1897, 1899, and 1900," having been duly published in manner prescribed by that section in respect of the above-named land (*vide* notice No. 1,304), and no claim having been made to the said land or to any interest therein within the period of three months from the date specified in the said notice, I, John George Fraser, Special Officer appointed under section 28 of the said Ordinances, under and by virtue of the powers vested in me in that behalf by section 2 of the said Ordinances, do hereby on this 22nd day of April, 1903, order and declare that the said land, as more fully described herein below, situate in the village of Kotapola in the Morawak korale of the Matara District, in the Southern Province, and shown as lot 337 in preliminary plan No. 45, and in the annexed certified tracing therefrom, and containing in extent 103 acres 3 roods and 29 perches, is the property of the Crown.

*Description of the Land referred to.*

The land commonly called and known as Alupodagahahena, situated in the village at Kotapola in the Morawak korale of the Matara District, in the Southern Province, containing in extent 103 acres

3 roods and 29 perches, shown as lot 337 in sheet O<sub>2-10</sub><sup>15</sup>, O<sub>18-26</sub><sup>15</sup>, O<sub>19-27</sub><sup>15</sup>, and O<sub>3-11</sub><sup>15</sup>, and in preliminary plan No. 45, and in the annexed certified tracing therefrom, and bounded as follows: on the



Scale of 8 Chains to an Inch.

Situation: Kotapola village in Palle pattu of Morawak korale.  
Preliminary plan 45.

Lot.	Name of Land.	Extent. A. R. P.
337	Alupodagabahena	103 3 29
342	<i>Lots excluded.</i>	
343	Alupodagahaokandedeniya	0 1 6
	Do.	0 0 25
		0 1 31

Sheets O<sub>2-10</sub><sup>15</sup>, O<sub>18-26</sub><sup>15</sup>, O<sub>19-27</sub><sup>15</sup>, and O<sub>3-11</sub><sup>15</sup>.

Surveyor-General's Office,  
Colombo, October 2, 1902.

P. D. WARREN,  
Assistant Surveyor-General.

north by Hinguruweldeniya claimed by Panagodage Don Davit and others, Mugunahenyaya belonging to Crown; on the east by Mugunahenyaya belonging to Crown; on the south by Mugunehenyaya

belonging to Crown; on the west by the Mahadeniyedola, the Batakiteladola, Alupodagahadeniye-pahaladeniya belonging to Crown, the Batakiteladola, Hewandeniya claimed by Alupotdeniyege Andrisa and others.

NOTE.—The following lots lying within the above boundaries are excluded from this order, and their aggregate acreage, viz., 1 rood 31 perches, is not included in the acreage of 103 acres 3 roods and 29 perches given above:—

Lot.	Preliminary plan 45.			Extent.	
	Name of Land.			A.	R. P.
342	...	Alupodagahaokandedeniya	...	0	1 6
343	...	Do.	...	0	0 25
				0	1 31

The 22nd day of April, 1903.  
Matara, S.O. 861

J. G. FRASER,  
Special Officer.

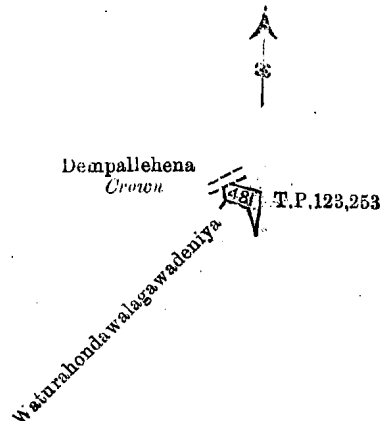
Order under Section 2 of "The Waste Lands Ordinances, 1897, 1899, and 1900," declaring Land to be Crown Property.

In the matter of the land commonly called or known as Uguduwawehena, situate in the village of Kotapola in the Morawak korale of the Matara District, in the Southern Province, and of "The Waste Lands Ordinances, 1897, 1899, and 1900."

THE notice required by section 1 of "The Waste Lands Ordinances, 1897, 1899, and 1900," having been duly published in manner prescribed by that section in respect of the above-named land (*vide* notice No. 1,318), and no claim having been made to the said land or to any interest therein within the period of three months from the date specified in the said notice, I, John George Fraser, Special Officer appointed under section 28 of the said Ordinances, under and by virtue of the powers vested in me in that behalf by section 2 of the said Ordinances, do hereby on this 23rd day of April, 1903, order and declare that the said land, as more fully described herein below, situate in the village of Kotapola in the Morawak korale of the Matara District, in the Southern Province, and shown as lot 481 in preliminary plan No. 45, and in the annexed certified tracing therefrom, and containing in extent 16 perches, is the property of the Crown.

*Description of the Land referred to.*

The land commonly called or known as Uguduwawehena, situate in the village of Kotapola in the Morawak korale of the Matara District, in the Southern Province, containing in extent 16 perches, shown as lot 481 in sheet O<sub>1-9</sub><sup>15</sup> and preliminary plan No. 45, and in the annexed certified tracing there-



Scale of 8 Chains to an Inch.

Situation: Kotapola village in Palle pattu of Morawak korale.

Preliminary plan 45.

Lot.	Preliminary plan 45.			Extent.	
	Name of Land.			A.	R. P.
481	...	Uguduwawehena	...	0	0 16

Surveyor-General's Office,  
Colombo, October 2, 1902. Sheet O<sub>1-9</sub><sup>15</sup>

P. D. WARREN,  
Assistant Surveyor-General.

from, and bounded as follows: on the north by T.P. 123,253; on the east by T.P. 123,253; on the south by Waturahondawalagawadeniya *alias* Denipallekumbura claimed by Korawege Don Mathes and others; on the west by Denipallehena belonging to Crown, the road from Morawaka to Deniyaya.

The 23rd day of April, 1903.  
Matara S.O. 862

J. G. FRASER,  
Special Officer.



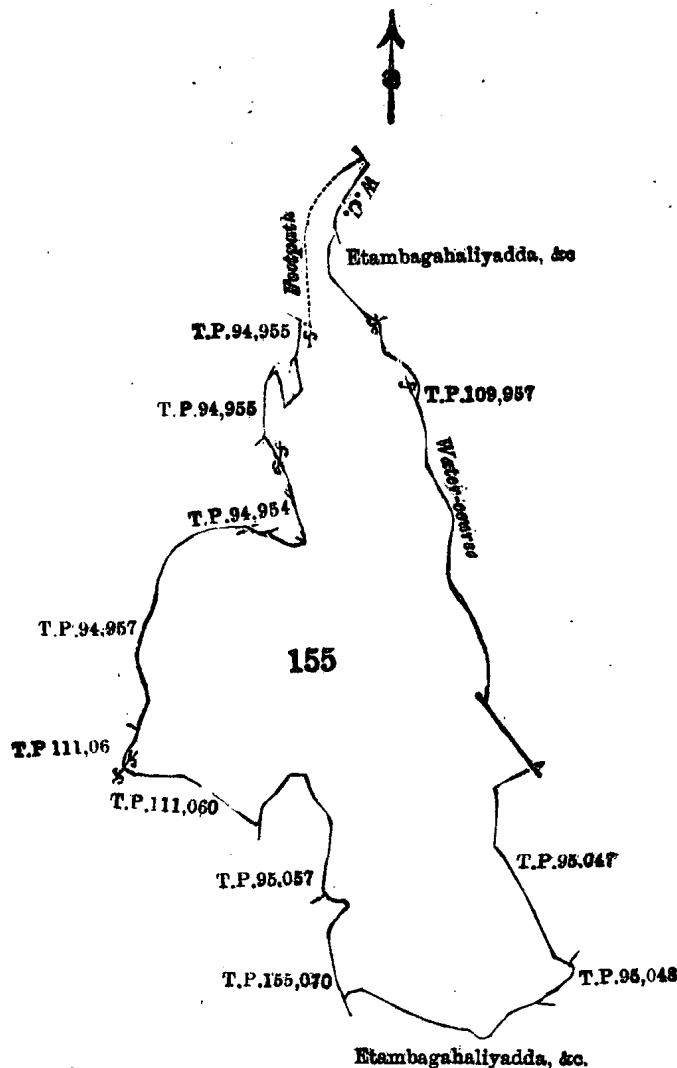
**Order under Section 2 of "The Waste Lands Ordinances, 1897, 1899, and 1900," declaring  
Land to be Crown Property.**

In the matter of the land commonly called or known as Kalukandehena, situate in the village of Kotapola in the Morawak korale of the Matara District, in the Southern Province, and of "The Waste Lands Ordinances, 1897, 1899, and 1900."

**T**HE notice required by section 1 of "The Waste Lands Ordinances, 1897, 1899, and 1900," having been duly published in manner prescribed by that section in respect of the above-named land (*vide* notice No. 1,319), and no claim having been made to the said land or to any interest therein within the period of three months from the date specified in the said notice, I, John George Fraser, Special Officer appointed under section 28 of the said Ordinances, under and by virtue of the powers vested in me in that behalf by section 2 of the said Ordinances, do hereby on this 23rd day of April, 1903, order and declare that the said land, as more fully described within below, situate in the village of Kotapola in the Morawak korale of the Matara District, in the Southern Province, and shown as lot 155 in preliminary plan No. 45, and in the annexed certified tracing therefrom, and containing in extent 27 acres 3 roods and 10 perches, is the property of the Crown.

*Description of the Land referred to.*

The land commonly called or known as Kalukandehena, situate in the village of Kotapola in the Morawak korale of the Matara District, in the Southern Province, containing in extent 27 acres 3 roods and 10 perches, shown as lot 155 in sheet O  $\frac{15}{2-10}$  and preliminary plan No. 45, and in the annexed certified tracing therefrom, and bounded as follows: on the north by the footpath from Kotapola to Bodeniya, a water-course; on the east by Etambagahaliyadda claimed by D. D. W. Gunasekara and others, T.P. 109,957, the water-course, T.P. 95,047, T.P. 95,048; on the south by



Scale of 8 Chains to an Inch.

Situation : Kotapala village in Palle pattu of Morawak korale.  
 Preliminary plan 45.

Lot.	Name of Land.	Extent.
155	Kalukandehena ...	27 3 10

Surveyor-General's Office,  
 Colombo, October 6, 1902.

Sheet O<sub>2-10</sub><sup>15</sup>

P. D. WARREN,  
 Assistant Surveyor-General.

Etambagahaliyadiyaya claimed by D. D. W. Gunasekara and others ; on the west by T.P. 155,070, T.P. 95,057, T.P. 111,060, T.P. 111,062, T.P. 94,957, the land claimed by the villagers of Kotapola, T.P. 94,954, the land claimed by the villagers of Kotapola, T.P. 94,955, the land claimed by the villagers of Kotapola, T.P. 94,955.

The 23rd day of April, 1903.  
 Matara S.O. 863

J. G. FRASER,  
 Special Officer.

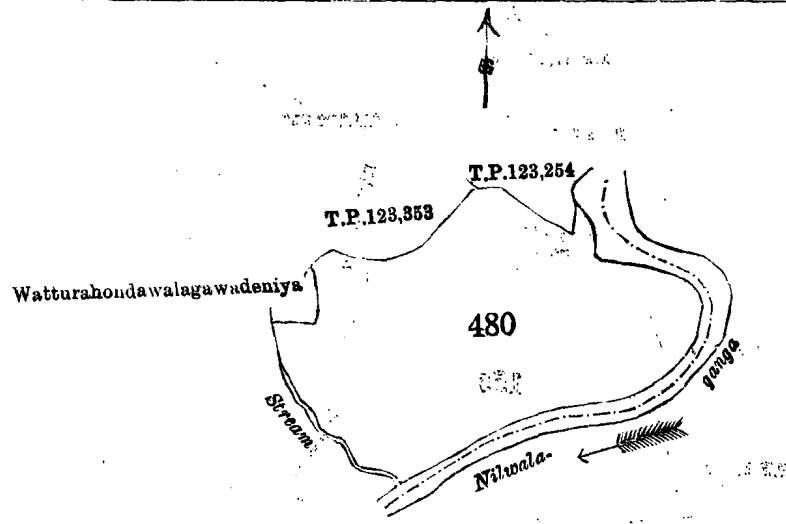
Order under Section 2 of "The Waste Lands Ordinances, 1897, 1899, and 1900," declaring Land to be Crown Property.

In the matter of the land commonly called or known as Uguduawehena, situate in the village of Kotapola in the Morawak korale of the Matara District, in the Southern Province, and of "The Waste Lands Ordinances, 1897, 1899, and 1900."

THE notice required by section 1 of "The Waste Lands Ordinances, 1897, 1899, and 1900," having been duly published in manner prescribed by that section in respect of the above-named land (*vide* notice No. 1,320), and no claim having been made to the said land or to any interest therein within the period of three months from the date specified in the said notice, I, John George Fraser, Special Officer appointed under section 28 of the said Ordinances; under and by virtue of the powers vested in me in that behalf by section 2 of the said Ordinances, do hereby on this 23rd day of April, 1903, order and declare that the said land, as more fully described herein below, situate in the village of Kotapola in the Morawak korale of the Matara District, in the Southern Province, and shown as lot 480 in preliminary plan No. 45, and in the annexed certified tracing therefrom, and containing in extent 12 acres 3 roods and 25 perches, is the property of the Crown.

Description of the Land referred to.

The land commonly called or known as Uguduawehena, situate in the village of Kotapola in the Morawak korale of the Matara District, in the Southern Province, containing in extent 12 acres 2 roods and 25 perches, shown as lot 480 in sheets O<sub>1-9</sub><sup>15</sup> and O<sub>2-10</sub><sup>15</sup> and preliminary plan No. 45, and in the annexed certified tracing therefrom, and bounded as follows : on the north by T.P. 123,353,



Scale of 8 Chains to an Inch.

Situation : Kotapala village in Palle pattu of Morawak korale.  
 Preliminary plan 45.

Lot.	Name of Land.	Extent.
480	Uguduawehena ...	12 3 25

Surveyor-General's Office,  
 Colombo, October 6, 1902.

Sheets O<sub>1-9</sub><sup>15</sup> and O<sub>2-10</sub><sup>15</sup>

P. D. WARREN,  
 for Surveyor-General.

T.P. 123,254 ; on the east and south by the Nilwala-ganga ; on the west by a stream, Wattarahondawalagawadeniya claimed by K. Don Mathes.

The 23rd day of April, 1903.  
 Matara S.O. 864

J. G. FRASER,  
 Special Officer.

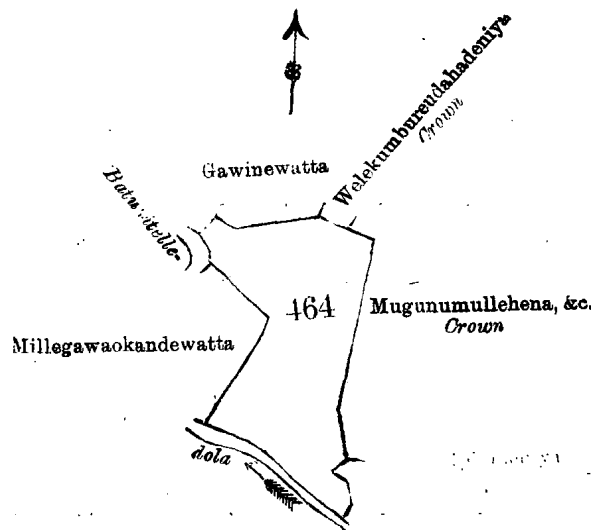
Order under Section 2 of "The Waste Lands Ordinances, 1897, 1899, and 1900," declaring Land to be Crown Property.

In the matter of the land commonly called or known as Magahena, situate in the village of Kotapola in the Morawak korale of the Matara District, in the Southern Province, and of "The Waste Lands Ordinances, 1897, 1899, and 1900."

THE notice required by section 1 of "The Waste Lands Ordinances, 1897, 1899, and 1900," having been duly published in manner prescribed by that section in respect of the above-named land (*vide* notice No. 1,298), and no claim having been made to the said land or to any interest therein within the period of three months from the date specified in the said notice, I, John George Fraser, Special Officer appointed under section 28 of the said Ordinances, under and by virtue of the powers vested in me in that behalf by section 2 of the said Ordinances, do hereby on this 22nd day of April, 1903, order and declare that the said land, as more fully described herein below, situate in the village of Kotapola in the Morawak korale of the Matara District, in the Southern Province, and shown as lot 464 in preliminary plan No. 45, and in the annexed certified tracing therefrom, and containing in extent 5 acres and 2 perches, is the property of the Crown.

*Description of the Land referred to.*

The land commonly called or known as Magahena, situated in the village of Kotapola in Morawak korale of the Matara District, in the Southern Province, containing in extent 5 acres and 2 perches, shown as lot 464 in sheet O<sub>2</sub><sup>15</sup>-10 and in preliminary plan No. 45, and in the annexed certified tracing therefrom, and bounded as follows: on the north by Gawwainnewatuyaya claimed by



Scale of 8 Chains to an Inch.

Situation: Kotapola village in Palle pattu of Morawak korale.  
Preliminary plan 45.

Lot.	Name of Land.	Extent.
		A. R. P.
464	Magahena	5 0 2

Sheet O<sub>2</sub><sup>15</sup>-10

Surveyor-General's Office.  
Colombo, October 2, 1902.

P. D. WARREN,  
Assistant Surveyor-General.

Hatangamage Luwis and others, Welekumburaudahadeniya belonging to Crown, Mugunumullehenyaya belonging to Crown; on the east by Mugunumullehenyaya belonging to Crown, Kudagalpitanideniya claimed by Samarakonge Loku Appu; on the south by the Batukiteledola; on the west by Millagawaokandewatta claimed by Horagalagamage Kaluappu and others, the Batukiteledola.

The 22nd day of April, 1903.

J. G. FRASER,  
Special Officer.

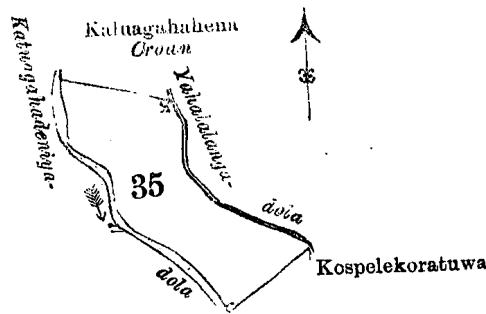
Order under Section 2 of "The Waste Lands Ordinances, 1897, 1899, and 1900," declaring  
Land to be Crown Property.

In the matter of the land commonly called or known as Muttayewattahena, situate in the village of Kotapola in the Morawak korale of the Matara District, in the Southern Province, and of "The Waste Lands Ordinances, 1897, 1899, and 1900."

THE notice required by section 1 of "The Waste Lands Ordinances, 1897, 1899, and 1900," having been duly published in manner prescribed by that section in respect of the above-named land (*vide* notice No. 1,296), and no claim having been made to the said land or to any interest therein within the period of three months from the date specified in the said notice, I, John George Fraser, Special Officer appointed under section 28 of the said Ordinances, under and by virtue of the powers vested in me in that behalf by section 2 of the said Ordinances, do hereby on this 22nd day of April, 1903, order and declare that the said land, as more fully described herein below, situate in the village of Kotapola in the Morawak korale of the Matara District, in the Southern Province, and shown as lot 35 in preliminary plan No. 45, and in the annexed certified tracing therefrom, and containing in extent 3 acres 2 roods and 25 perches, is the property of the Crown.

*Description of the Land referred to.*

The land commonly called and known as Muttayewattahena, situated in the village at Kotapola in Morawak korale of the Matara District, in the Southern Province, containing in extent 3 acres 2 roods and 25 perches, shown as lot 35 in sheet O<sup>10</sup><sub>50-58</sub> and in preliminary plan No. 45, and in the



Scale of 8 Chains to an Inch.

Situation: Kotapola village in Palle pattu of Morawak korale.

Preliminary plan 45.

Lot.	Name of Land.	Extent.
		A. R. P.
35	Muttayewattahena	3 2 25

Sheet O<sup>10</sup><sub>50-58</sub>

Surveyor-General's Office,  
Colombo, October 2, 1902.

P. D. WARREN,  
Assistant Surveyor-General.

annexed certified tracing therefrom, and bounded as follows: on the north by Kaluagahahena belonging to Crown; on the east by Yahalalangadola; on the south by Kospelakoratuwa claimed by Ginna-liyemanage Babahami and others; on the west by the Kaluagahadeniyadola.

The 22nd day of April, 1903.

Matara S.O. 866

J. G. FRASER,  
Special Officer.

Order under Section 2 of "The Waste Lands Ordinances, 1897, 1899, and 1900," declaring  
Land to be Crown Property.

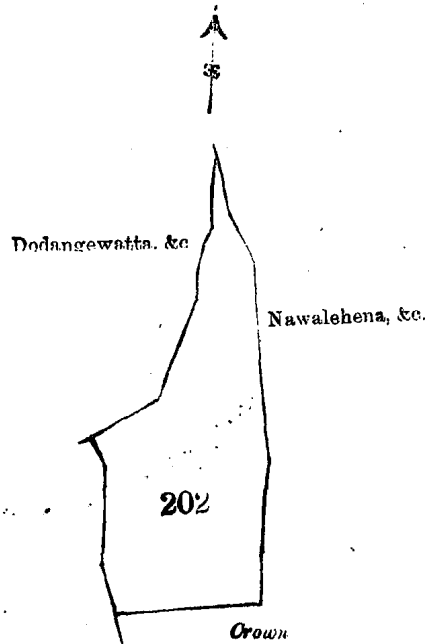
In the matter of the land commonly called or known as Bulugahakoratuwa, situate in the village of Kotapola in the Morawak korale of the Matara District, in the Southern Province, and of "The Waste Lands Ordinances, 1897, 1899, and 1900."

THE notice required by section 1 of "The Waste Lands Ordinances, 1897, 1899, and 1900," having been duly published in manner prescribed by that section in respect of the above-named (*vide* notice No. 1,297), and no claim having been made to the said land or to any interest therein within the period of three months from the date specified in the said notice, I, John George Fraser, Special Officer appointed under section 28 of the said Ordinances, under and by virtue of the powers vested in me in that behalf by section 2 of the said Ordinances, do hereby on this 22nd day of April, 1903, order and declare that the said land, as more fully described herein below, situate in the village of Kotapola

in the Morawak korale of the Matara District, in the Southern Province, and shown as lot 202 in preliminary plan No. 45, and in the annexed certified tracing therefrom, and containing in extent 7 acres 1 rood and 33 perches, is the property of the Crown.

*Description of the Land referred to.*

The land commonly called or known as Bulugahakoratuwa, situate in the village of Kotapola in the Morawak korale of the Matara District, in the Southern Province, containing in extent 7 acres 1 rood and 33 perches, shown as lot 202 in sheet O<sup>15</sup><sub>2-10</sub> and preliminary plan No. 45, and in the



Scale of 8 Chains to an Inch.

Situation : Kotapola village in Palle pattu of Morawak korale.  
Preliminary plan 45.

Lot.	Name of Land.	Extent A. R. P.
202	Bulugahakoratuwa Sheet O <sup>15</sup> <sub>2-10</sub>	7 1 33

Surveyor-General's Office,  
Colombo, October 2, 1902.

P. D. WARREN,  
Assistant Surveyor-General.

annexed certified tracing therefrom, and bounded as follows : on the north by Dodangewattuyaya *alias* Hewagewattuyaya belonging to Panagodage Thomishami and others, Nawalehenyaya belonging to Crown ; on the east and south by Nawalehenyaya belonging to Crown ; on the west by Koratuwe-watta claimed by D. D. W. Gunasekara, Dodangewattuyaya *alias* Hewagewattuyaya belonging to Panagodage Thomishami and others.

The 22nd day of April, 1903.

Matara S.O. 867

J. G. FRASER,  
Special Officer.

**Order under Section 4, Sub-section (1), of "The Waste Lands Ordinances, 1897, 1899, and 1900,"**  
declaring the Lands to be Crown Property.

In the matter of the land commonly called or known as Gallindahena, situate in the village of Bengamuwa in the Morawak korale of the Matara District, in the Southern Province, and of "The Waste Lands Ordinances, 1897, 1899, and 1900."

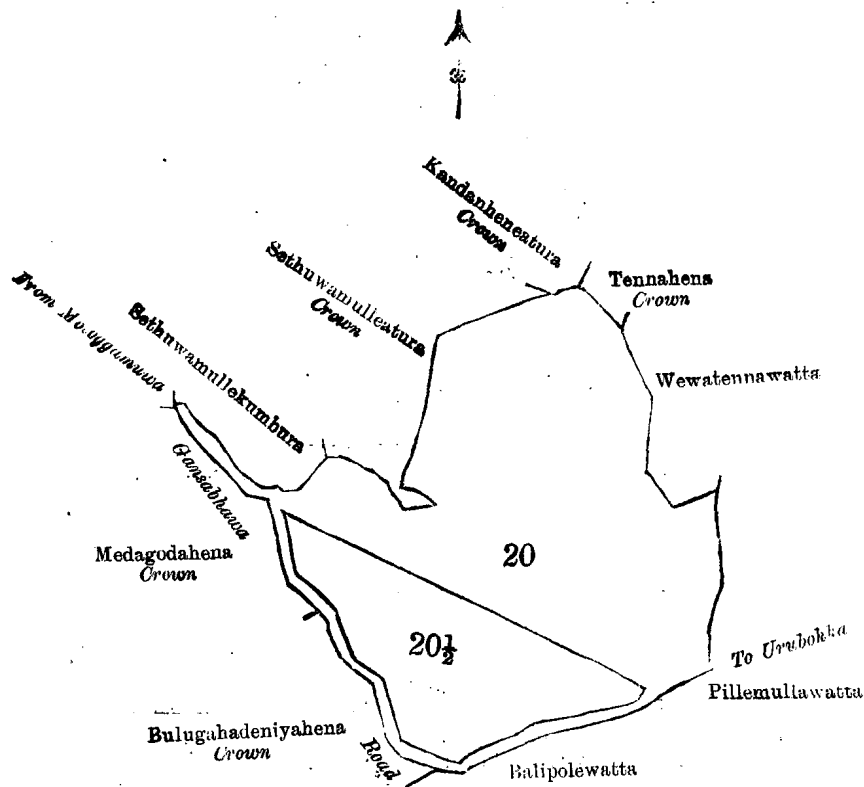
**W**HEREAS in pursuance of section 1 of the said Ordinances it was duly notified on the 31st day of January, One thousand Nine hundred and Two, that if no claim to the land commonly called or known as Gallindahena, situate in the village of Bengamuwa in the Morawak korale of the Matara District, in the Southern Province, containing in extent 17 acres and 9 perches, and shown as lot 20 in sheet O<sup>15</sup><sub>20-28</sub> and in preliminary plan No. 18, and in the annexed certified tracing therefrom, was made to the Special Officer appointed under section 28 of the said Ordinances within the

period of three months from the date specified in such notice, such land would be deemed the property of the Crown and dealt with on account of the Crown (*vide* notice No. 820):

And whereas (1) Liyana Wahunge Jayan, (2) Liyana Wahunge Pedirise, (3) Liyana Wahunge Wattu, (4) Goipotage Jayan, (5) Goipotage Edire, (6) Samarawiragamage Dines Hami, (7) Korale Hewage Mudalihami, and (8) Samarawiragamage Loku Appu, all of Bengamuwa, made claim thereto; and whereas the said claimants have withdrawn their claim to the said land, I, John George Fraser, Special Officer appointed under section 28 of the said Ordinances, under and by virtue of the powers vested in me in that behalf by section 4 of the said Ordinance No. 1 of 1899, do hereby on this 23rd day of April, 1903, order and declare, under section 4, sub-section (1), of the said Ordinances, that the said land, as more fully described herein below, is the property of the Crown.

*Description of the Land referred to.*

The land commonly called and known as Gallindahena, situated in the village of Bengamuwa in the Morawak korale of the Matara District, in the Southern Province, containing in extent 17 acres and 9 perches, shown as lot 20 in sheet O<sub>20-28</sub><sup>15</sup> and preliminary plan No. 18, and in the annexed certified tracing therefrom, and bounded as follows: on the north by Sethuwamulleatura belonging



Scale of 8 Chains to an Inch.

Situation: Bengamuwa village in Morawak korale.  
Preliminary plan 18.

Lot.	Name of Land.	Extent. A. R. P.
20	Gallindahena	17 0 9
20 1/2	Gallengodahena	6 0 0

Lot excluded.

Surveyor-General's Office, Colombo, April 15, 1903. Caadastral 8 chain sheet O<sub>20-28</sub><sup>15</sup> P. D. WARREN, Assistant Surveyor-General.

to Liyanawahunge Jayan and others, Sethuwamulleatura belonging to Crown, Kandanhenatura belonging to Crown; on the east by Tennehena belonging to Crown, Wewatennawatta belonging to Vidanage Adiriyana and others, a water-course; on the south by the Gansabahawa path from Mologgamuwa to Urubokka; on the west by the Gansabahawa path, from Urubokka to Mologgamuwa.

NOTE.—The following lot lying within the above-named boundaries is excluded from this order, and its extent 6 acres is not included in the acreage of 17 acres and 9 perches given above:—

Lot.	Name of Land.	Extent. A. R. P.
20 1/2	Gallengodahena	6 0 0

April 23, 1903. J. G. FRASER, Special Officer.

Order under Section 4, Sub-section (1), of "The Waste Lands Ordinances, 1897, 1899, and 1900," admitting Land to be Private Property.

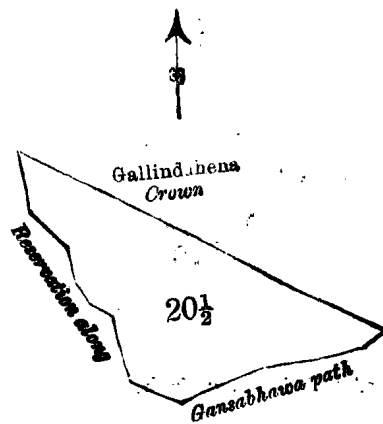
In the matter of the land commonly called or known as Gallengodahena, situate in the village of Bengamuwa in the Morawak korale of the Matara District, in the Southern Province, and of "The Waste Lands Ordinances, 1897, 1899, and 1900."

WHEREAS in pursuance of section 1 of the said Ordinances, it was duly notified on the 31st day of January, One thousand Nine hundred and Two, that if no claim to the land commonly called or known as Gallengodahena, situated in the village of Bengamuwa in the Morawak korale of the Matara District, in the Southern Province, containing in extent 6 acres, and shown as lot 20 $\frac{1}{2}$  in sheet O $\frac{15}{20-28}$  and preliminary plan No. 18, and in the annexed certified tracing therefrom, was made to the Special officer appointed under section 28 of the said Ordinances within the period of three months from the date specified in such notice, such land would be deemed the property of the Crown and dealt with on account of the Crown (*vide* notice No. 820):

And whereas (1) Liyana Wahunge Jayan, (2) Liyana Wahunge Pedirise, (3) Liyana Wahunge Wattu, (4) Goipotage Jayan, (5) Goipotage Edire, (6) Samarawiragamage Dines Hami, (7) Korale Hewage Mudalihami, and (8) Samarawiragamage Loku Appu, all of Bengamuwa, made claim thereto, and I, John George Fraser, Special Officer appointed under section 28 of the said Ordinances, made due inquiry into such claim; I, with the consent of His Excellency the Governor, do hereby admit the claim of the said claimants to the said land, as more fully described herein below, under section 4, sub-section (1), of the said Ordinances.

*Description of the Land referred to.*

The land commonly called or known as Gallengodahena, situated in the village of Bengamuwa in the Morawak korale of the Matara District, in the Southern Province, containing in extent 6 acres,



Sale of 8 Chains to an Inch.

Situation : Bengamuwa village in Morawak korale.  
Preliminary plan 18.

Lot.	Name of Land.	Extent. A. R. P.
20 $\frac{1}{2}$ ...	Gallengodahena ...	6 0 0
Surveyor-General's Office, Colombo. April 15, 1903.	Cadastral 8 chain sheet O $\frac{15}{20-28}$	P. D. WARREN, Assistant Surveyor-General.

shown as lot 20 $\frac{1}{2}$  in sheet O $\frac{15}{20-28}$  and preliminary plan No. 18, and in the annexed certified tracing therefrom, and bounded as follows : on the north and east by Gallindahena belonging to Crown ; on the south and west by the reservation along the Gansabhawa path.

April 23, 1903.  
Matara S.O. 869

J. G. FRASER,  
Special Officer.

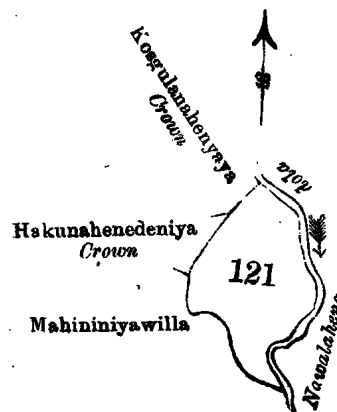
**Order under Section 4, Sub-section (1), of "The Waste Lands Ordinances, 1897, 1899, and 1900."**

In the matter of the land commonly called or known as Mahaminiyawilegodella, situate in the village of Morawaka in the Morawak korale of the Matara District, in the Southern Province, and of "The Waste Lands Ordinances, 1897, 1899, and 1900."

**W**HEREAS in pursuance of section 1 of the said Ordinances it was duly declared and notified on the Eighth day of August, One thousand Nine hundred and Two, that if no claim to the land commonly called or known as Mahaminiyawilegodella, situate in the village of Morawaka in the Morawak korale of the Matara District, in the Southern Province, containing in extent 2 acres 2 roods and 30 perches, and shown as lot 121 in preliminary plan No. 40, was made to the Special Officer appointed under section 28 of the said Ordinances within the period of three months from the date specified in the said notice, such land would be deemed the property of the Crown and dealt with on account of the Crown (*vide* notice No. 1,042):

And whereas (1) Hakuruge Babuna, (2) Hakuruge Babandrisa, both of Morawaka, made claim thereto, and I, John George Fraser, Special Officer appointed under section 28 of the said Ordinances, made due inquiry into such claim; and whereas I and the said claimants have come to an agreement in writing concerning the said land, under section 4, sub-section (1), of the said Ordinances:

It is hereby ordered, in pursuance of the agreement afore-mentioned, that the said Hakuruge Babuna and Hakuruge Babandrisa do pay to the Assistant Government Agent at Matara a sum of Rupees Thirty-five (Rs. 35), as purchase amount and survey fees, on or before the 21st day of May, One thousand Nine hundred and Three, and thereupon the claimants shall be declared to be the purchasers of the said land called Mahaminiyawilegodella, situate in the village of Morawaka in the Morawak korale



Scale of 8 Chains to an Inch.

Preliminary plan 40.

Lot 121 called Mahaminiyawilegodella, in extent 2A. 2R. 30P., situated in Morawaka village in Palle pattu of Morawak korale.

Sheet O<sup>14</sup>  
24—32

Surveyor-General's Office,  
Colombo, April 11, 1902.

J. L. HAMPTON,  
for Acting Surveyor-General.

of the Matara District, in the Southern Province, containing in extent 2 acres 2 roods and 30 perches, shown as lot 121 in preliminary plan No. 40, and in the annexed certified tracing therefrom, and bounded as follows: on the north by Kosgulanehenyaya belonging to Crown; on the east by the Nawalahenedola; on the south by Mahaminiyawila claimed by Hakuruge Babuna and others; on the west by Kekunahenedeniya belonging to Crown.

It is further ordered, in terms of the agreement, that in failure of the claimants to make the said payment as aforesaid, the claim of the said claimants shall be considered as having been withdrawn, and the said land shall be declared the property of the Crown.

April 23, 1903.  
Matara S.O. 870

J. G. FRASER,  
Special Officer.



Order under Section 4, Sub-section (1), of "The Waste Lands Ordinances, 1897, 1899, and 1900,"  
admitting Land to be Private Property.

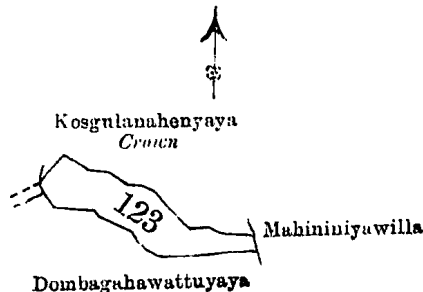
In the matter of the land commonly called or known as Mahaminiyawila, situate in the village of Morawaka in the Morawak korale of the Matara District, in the Southern Province, and of "The Waste Lands Ordinances, 1897, 1899, and 1900."

WHEREAS in pursuance of section 1 of the said Ordinances it was duly notified on the 8th day of August, One thousand Nine hundred and Two, that if no claim to the land commonly called or known as Mahaminiyawila, situate in the village of Morawaka in the Morawak korale of the Matara District, in the Southern Province, containing in extent 1 acre 1 rood and 15 perches, and shown as lot 123 in preliminary plan No. 40, and in the annexed certified tracing therefrom, was made to the Special Officer appointed under section 28 of the said Ordinances within the period of three months from the date specified in such notice, such land would be deemed the property of the Crown and dealt with on account of the Crown (*vide* notice No. 1,042):

And whereas (1) Hakuruge Babuna, (2) Hakuruge Babandrisa, both of Morawaka, made claim thereto, and I, John George Fraser, Special Officer appointed under section 28 of the said Ordinances, made due inquiry into such claim, I do hereby admit the claim of the said claimants to the said land, as more fully described herein below, under section 4, sub-section (1), of the said Ordinances.

*Description of the Land referred to.*

The land commonly called or known as Mahaminiyawila, situate in the village of Morawaka in the Morawak korale of the Matara District, in the Southern Province, containing in extent 1 acre 1 rood and 15 perches, shown as lot 123 in preliminary plan No. 40, and in the annexed certified tracing



Scale of 8 Chains to an Inch.

Preliminary plan 40.

Lot 123 called Mahaminiyawigewila, in extent 1A. 1R. 15P., situated in Morawaka village in Palle pattu of Morawak korale.

Sheet O<sub>24</sub><sup>14</sup>-32

Surveyor-General's Office,  
Colombo, April 11, 1902.

J. L. HAMPTON,  
for Acting Surveyor-General.

therefrom, and bounded as follows: on the north by Kosgulanehenyaya belonging to Crown; on the east by Mahaminiyawigewila claimed by Hakuruge Babuna and others; on the south and west by Dombagahawattuyaya belonging to ditto.

J. G. FRASER,  
Special Officer.

April 23, 1903.  
Matara S. O. 871

Order under Section 4, Sub-section (1), of "The Waste Lands Ordinances, 1897, 1899, and 1900,"  
admitting Land to be Private Property.

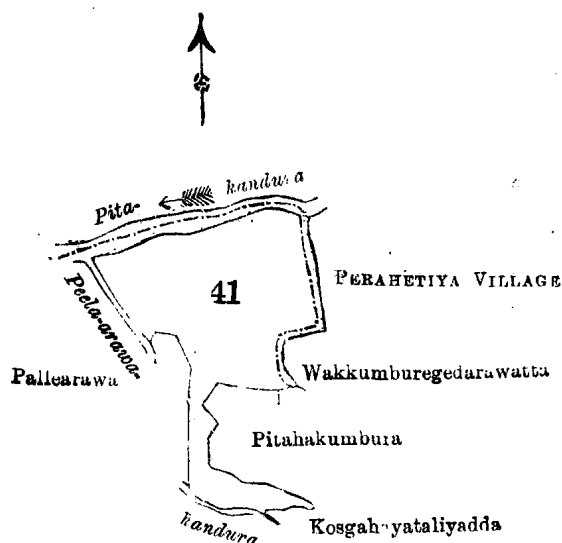
In the matter of the land commonly called or known as Kirindigedarawattehena, situate in the village of Kurukude in the Dehiwinipalata korale of the Udukinda division, in the Province of Uva, and of "The Waste Lands Ordinances, 1897, 1899, and 1900."

WHEREAS in pursuance of section 1 of the said Ordinances it was duly notified on the 19th day of December, One thousand Nine hundred and Two; that if no claim to the land commonly called or known as Kirindigedarawattehena, situate in the village of Kurukude in the Dehiwinipalata korale of the Udukinda division, in the Province of Uva, containing in extent 5 acres 1 rood and 9 perches, and shown as lot 41 in preliminary plan No. 14, and in the annexed certified tracing therefrom, was made to the Special Officer appointed under section 28 of the said Ordinances within the period of three months from the date specified in such notice, such land would be deemed the property of the Crown and dealt with on account of the Crown (*vide* notice No. 1,73):

And whereas (1) T. B. Katugaha and (2) P. B. Katugaha made claim thereto, and I, John George Fraser, Special Officer appointed under section 28 of the said Ordinances, made due inquiry into such claim; I do hereby admit the claim of the said claimants to the said land, as more fully described herein below, under section 4, sub-section (1), of the said Ordinances.

*Description of the Land referred to.*

The land commonly called or known as Kirindigedarawattehena, situate in the village of Kurukude in the Dehiwinipalata korale of the Udukinda division, in the Province of Uva, containing in extent 5 acres 1 rood and 9 perches, shown as lot 41 in sheets M<sup>12</sup><sub>17, 18, 25, 26</sub>, M<sup>12</sup><sub>19, 20, 27, 28</sub>, M<sup>12</sup><sub>33, 34, 41, 42</sub> and M<sup>12</sup><sub>35, 36, 43, 44</sub> and in preliminary plan No. 14, and in the annexed certified tracing therefrom, and bounded as follows: on the north by the Pitakandura; on the east by the village



Scale of 8 Chains to an Inch.

Situation: Kurukude village in Udukinda division of Dehiwinipalata korale.

Preliminary plan 14.

Lot.	Name of Land.	Extent.
		A. R. P.
41	Kirindigedarawattahena	5 1 9
	Sheets M <sup>12</sup> <sub>17, 18, 25, 26</sub> , M <sup>12</sup> <sub>19, 20, 27, 28</sub> , M <sup>12</sup> <sub>33, 34, 41, 42</sub> , and M <sup>12</sup> <sub>35, 36, 43, 44</sub>	

Surveyor-General's Office,  
Colombo, September 12, 1902

P. D. WARREN,  
Assistant Surveyor-General.

limit of Perahettiya, Wakkumburegedarawatta claimed by Wakkumburegedara Kirimenika, Pitahakumbura claimed by P. B. Katugaha Korala and others; on the south by Kosgah-yataliyadda claimed by P. B. Katugaha Korala and others; the Peella-arawekandura; on the west by Pallearawa claimed by P. B. Katugaha Korala and others, the Peella-arawekandura.

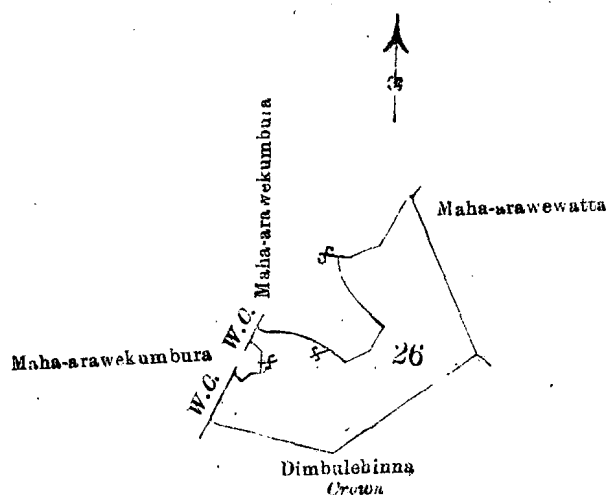
April 4, 1903.  
Uva S.O. 42

J. G. FRASER,  
Special Officer.

Order under Section 4, Sub-section (1), of "The Waste Lands Ordinances, 1897, 1899, and 1900,"  
declaring the Land to be Crown Property.

In the matter of the land commonly called or known as Maha-arawehena, situate in the village of Kurukude in the Dehiwinipalata korale of the Udukinda division, in the Province of Uva, and of "The Waste Lands Ordinances, 1897, 1899, and 1900."

THE notice required by section 1 of the said Ordinances having been duly published in manner prescribed by that section in respect of the above-named land (*vide* notice No. 1,224), and a claim having been made to the said land by Imbulketiyawe Appu, and the said claimant having been duly called upon by me by a notice in writing under section 4, sub-section (1), of the said Ordinances, duly served upon him, to produce before me the evidence and documents upon which he may rely in proof of his claim, and not having so appeared or produced such evidence and documents, I, John George Fraser, Special Officer appointed under section 28 of the said Ordinances, do hereby on this 2nd day of April, One thousand Nine hundred and Three, order and declare, under section 4, sub-section (1), of the said Ordinances, that the said land, commonly called or known as Maha-arawehena, situate in the village of Kurukude in the Dehiwinipalata korale of the Udukinda division, in the Province of Uva, containing in extent 4 acres, 3 roods and 13 perches, and shown as lot 26 in preliminary plan No. 14, and in the annexed certified tracing therefrom, and bounded as follows: on the north by Maha-



Scale of 8 Chains to an Inch.

Situation : Kurukude village in Udukinda division of Dehwinipalata korale.

Lot.	Name of Land.	Preliminary plan 14.	Extent. A. R. P.
26	Maha-arawehena	...	4 3 13
		Sheets M 12, 17, 18, 25, 26, M 12, 19, 20, 27, 28, M 12, 33, 34, 41, 42, and M 12, 35, 36, 43, 44	

Surveyor-General's Office,  
Colombo, September 12, 1902.

P. D. WARREN,  
Assistant Surveyor-General.

arawekumbura claimed by Imbulhitiyawe Appu and others; on the east by Maha-arawewatta claimed by Imbulhitiyawe Appu and others; on the south by Dimbulehinna belonging to Crown; on the west by a water-course, Maha-arawa claimed by Imbulhitiyawe Appu and others, a water-course—is the property of the Crown.

The 2nd day of April, 1903.  
Uva S.O. 43

J. G. FRASER,  
Special Officer.

Order under Section 4, Sub-section (1), of "The Waste Lands Ordinances, 1897, 1899, and 1900,"  
admitting Land to be Private Property.

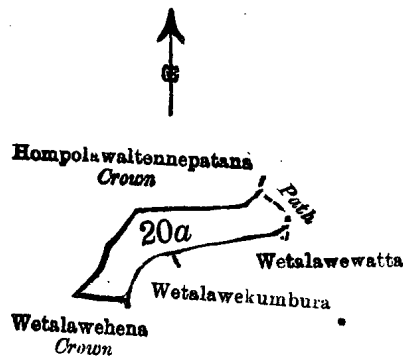
In the matter of the land commonly called or known as Wetalawehena, situate in the village of Kurukude in the Dehiwinipalata korale of the Udukinda division, in the Province of Uva, and of "The Waste Lands Ordinances, 1897, 1899, and 1900."

WHEREAS in pursuance of section 1 of the said Ordinances it was duly notified on the Seventh day of November, One thousand Nine hundred and Two, that if no claim to the land commonly called or known as Wetalawehena, situate in the village of Kurukude in the Dehiwinipalata korale of the Udukinda division, in the Province of Uva, containing in extent 1 acre and 2 roods, and shown as lot 20a in preliminary plan 14, and in the annexed certified tracing therefrom, was made to the Special Officer appointed under section 28 of the said Ordinances within the period of three months from the date specified in such notice, such land would be deemed the property of the Crown and dealt with on account of the Crown (*vide* notice No. 1,174) :

And whereas (1) Bogetegedara Kiriwante and (2) Soranatota Weliarawegedara Kiriwante made claim thereto, and I, John George Fraser, Special Officer appointed under section 28 of the said Ordinances, made due inquiry into such claim ; I do hereby admit the claim of the said claimants to the said land, as more fully described herein below, under section 4, sub-section (1), of the said Ordinances.

*Description of the Land referred to.*

The land commonly called or known as Wetalawehena, situated in the village of Kurukude in the Dehiwinipalata korale of the Udukinda division, in the Province of Uva, containing in extent 1 acre and 2 roods, shown as lot 20a in preliminary plan No. 14, and in the annexed certified



Scale of 18 Chains to an Inch.

Situation : Kurukude village in Udukinda division of Dehiwinipalata korale.

Lot	Preliminary plan 14.			Extent.
	Name of Land.			A. R. P.
20a	...	Wetalawehena	...	1 2 0

Surveyor-General's Office,  
Colombo, March 13, 1903.

P. D. WARREN,  
Assistant Surveyor-General.

tracing therefrom, and bounded as follows : on the north by Hompolawaltennepatana belonging to Crown ; on the east by a path, Wetlawewatta claimed by Bogetegedara Kiriwante and others, Wetlawekumbura belonging to ditto ; on the south by Wetlawehena belonging to Crown ; on the west by Hompolawaltennepatana belonging to Crown.

March 24, 1903.  
Uva S.O. 44

J. G. FRASER,  
Special Officer.

Order under Section 4, Sub-section (1), of "The Waste Lands Ordinances, 1897, 1899, and 1900,"  
declaring the Land to be Crown Property.

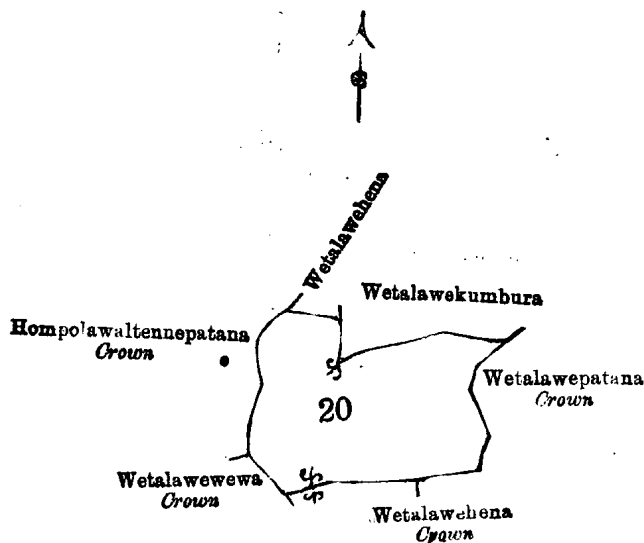
In the matter of the land commonly called or known as Wetalawehena, situate in the village of Kurukude in the Dehiwinipalata korale of the Udukinda division, in the Province of Uva, and of "The Waste Lands Ordinances, 1897, 1899, and 1900."

WHEREAS in pursuance of section 1 of the said Ordinances it was duly notified on the 7th day of November, One thousand Nine hundred and Two, that if no claim to the land commonly called or known as Wetalawehena, situate in the village of Kurukude in Dehiwinipalata korale of the Udukinda division, in the Province of Uva, containing in extent 5 acres 1 rood and 35 perches, and shown as lot 20 in preliminary plan No. 14, and in the annexed certified tracing therefrom, was made to the Special Officer appointed under section 28 of the said Ordinances within the period of three months from the date specified in such notice, such land would be deemed the property of the Crown and dealt with on account of the Crown (*vide* notice No. 1,174):

And whereas (1) Bogetegedara Kiriwante and (2) Soranatota Weliarawegedara Kiriwante made claim thereto; and whereas the said claimants have withdrawn their claim to the said land, I, John George Fraser, Special Officer appointed under section 28 of the said Ordinances, under and by virtue of the powers vested in me in that behalf by section 4 of the said Ordinances, do hereby on this 24th day of March, 1903, order and declare, under section 4, sub-section (1), of the said Ordinances, that the said land, as more fully described herein below, is the property of the Crown.

*Description of the Land referred to.*

The land commonly called or known as Wetalawehena, situated in Kurukude in the Dehiwinipalata korale of the Udukinda division, in the Province of Uva, containing in extent 5 acres 1 rood and 35 perches, shown as lot 20 in preliminary plan No. 14, and in the annexed certified tracing



Scale of 8 Chains to an Inch.

Situation: Kurukude village in Udukinda division of Dehiwinipalata korale.  
Preliminary plan 14.

Lot.	Name of Land.	Extent.
		A. R. P.
20	Wetalawehena	5 1 35

Surveyor-General's Office,  
Colombo, March 13, 1903.

P. D. WARREN,  
Assistant Surveyor-General.

therefrom, and bounded as follows: on the north by Wetalawehena claimed by Bogetegedara Kiriwante and others, Wetalawekumbura belonging to ditto; on the east by Wetalawepatana belonging to Crown; on the south by Wetalawepatana belonging to Crown, Wetalawehena belonging to Crown; on the west by Wetalawewewa belonging to Crown, Hompolawaltennepatana belonging to Crown.

March 24, 1903,  
Uva S. O. 45

J. G. FRASER,  
Special Officer.

Order under Section 4, Sub-section (1), of "The Waste Lands Ordinances, 1897, 1899, and 1900,"  
admitting Land to be Private Property.

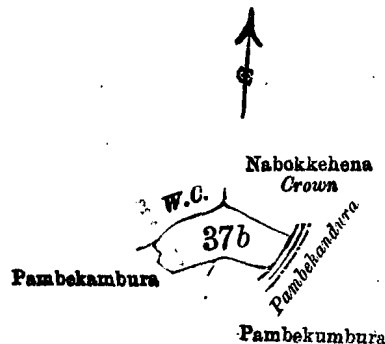
In the matter of the land commonly called or known as Nabokkehena, situated in the village of Ellewela in the Dehiwinipalata korale of the Udukinda division, in the Province of Uva, and of "The Waste Lands Ordinances, 1897, 1899, and 1900."

WHEREAS in pursuance of section 1 of the said Ordinances it was duly notified on the Twenty-sixth day of September, One thousand Nine hundred and Two, that if no claim to the land commonly called or known as Nabokkehena, situate in the village of Ellewela in the Dehiwinipalata korale of the Udukinda division, in the Province of Uva, containing in extent 1 acre, and shown as lot 37b in preliminary plan No. 15, and in the annexed certified tracing therefrom, was made to the Special Officer appointed under section 28 of the said Ordinances within the period of three months from the date specified in such notice, such land would be deemed the property of the Crown and dealt with on account of the Crown (*vide* notice No. 1,146):

And whereas Pambegegarā Don Odris Appuhami of Ellewela made claim thereto, and I, John George Fraser, Special Officer appointed under section 28 of the said Ordinances, made due inquiry into such claim; I, with the consent of His Excellency the Governor, do hereby admit the claim of the said claimant to the said land, as more fully described herein below, under section 4, sub-section (1), of the said Ordinances.

*Description of the Land referred to.*

The land commonly called or known as Nabokkehena, situated in the village of Ellewela in the Dehiwinipalata korale of the Udukinda division, in the Province of Uva, containing in extent 1



Scale of 8 Chains to an Inch.

Situation: Ellewela village in Udukinda division of Dehiwinipalata korale.

Preliminary plan 15.

Lot.	Name of Land.	Extent.
		A. R. P.
37b	Nabokkehena	1 0 0

Surveyor-General's Office,  
Colombo, March 13, 1903.

P. D. WARREN,  
Assistant Surveyor-General.

acre, shown as lot 37b in preliminary plan No. 15, and in the annexed certified tracing therefrom, and bounded as follows: on the north by Nabokkehena belonging to Crown; on the east by the Pambekandura; on the south by Pambekumbura, belonging to P. Mutumenika and others; on the west by Pambekumbura belonging to ditto, a water-course.

Galle March 24, 1903.  
Uva S.O. 46

J. G. FRASER,  
Special Officer.

Order under Section 4, Sub-section (1), of "The Waste Lands Ordinances, 1897, 1899, and 1900,"  
admitting Land to be Private Property.

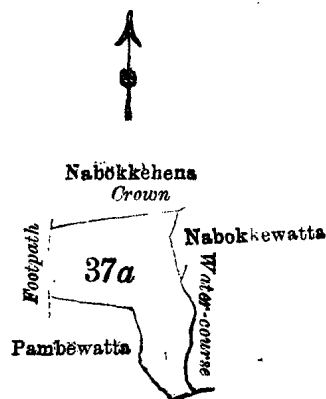
In the matter of the land commonly called or known as Nabokkehena, situate in the village of Ellewela in the Dehiwinipalata korale of the Udukinda division, in the Province of Uva, and of "The Waste Lands Ordinances, 1897, 1899, and 1900."

WHEREAS in pursuance of section 1 of the said Ordinances it was duly notified on the 26th day of September, One thousand Nine hundred and Two, that if no claim to the land commonly called or known as Nabokkehena, situate in the village of Ellewela in the Dehiwinipalata korale of the Udukinda division, in the Province of Uva, containing in extent 2 acres and 2 roods, and shown as lot 37a in preliminary plan No. 15, and in the annexed certified tracing therefrom, was made to the Special Officer appointed under section 28 of the said Ordinances within the period of three months from the date specified in such notice, such land would be deemed the property of the Crown and dealt with on account of the Crown (*vide* notice No. 1,146):

And whereas (1) Pambevedara Kuma, (2) Pambevedara Appuhami, and (3) Pambevedara Siatu, all of Ellewela, made claim thereto, and I, John George Fraser, Special Officer appointed under section 28 of the said Ordinances, made due inquiry into such claim; I, with the consent of His Excellency the Governor, do hereby admit the claim of the said claimants to the said land, as more fully described herein below, under section 4, sub-section (1), of the said Ordinances.

*Description of the Land referred to.*

The land commonly called or known as Nabokkehena, situated in the village of Ellewela in the Dehiwinipalata korale of the Udukinda division, in the Province of Uva, containing in extent 2 acres 2 roods, shown as lot 37a in preliminary plan No. 15, and in the annexed certified tracing therefrom,



Scale of 8 Chains to an Inch.

Situation: Ellewela village in Udukinda division of Dehiwinipalata korale.

Preliminary plan 15.

Lot.	Name of Land.	Extent.
		A. R. P.
37a	Nabokkehena	2 2 0

Surveyor-General's Office,  
Colombo, March 13, 1903.

P. D. WARREN,  
Assistant Surveyor-General.

and bounded as follows: on the north by Nabokkehena belonging to Crown; on the east by Nabokkewatta claimed by P. Kiriwante and others, a water-course; on the south by Pambewatta claimed by P. Mutumenika and others; on the west by a footpath.

March 24, 1903.

Uva S.O. 47

J. G. FRASER,  
Special Officer.

Order under Section 4, Sub-section (1), of "The Waste Lands Ordinances, 1897, 1899, and 1900,"  
declaring the Land to be Crown Property

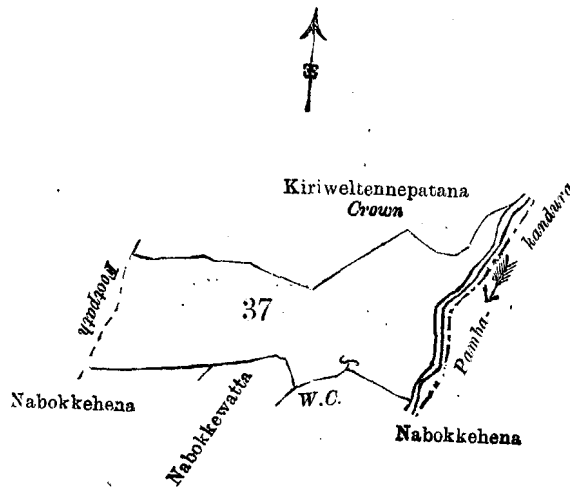
In the matter of the land commonly called or known as Nabokkehena, situate in the village of Ellewela in Dehiwinipalata korale of the Udukinda division, in the Province of Uva, and of "The Waste Lands Ordinances, 1897, 1899, and 1900."

WHEREAS in pursuance of section 1 of the said Ordinances it was duly notified on the 26th day of September, One thousand Nine hundred and Two, that if no claim to the land commonly called or known as Nabokkehena, situate in the village of Ellewela in Dehiwinipalata korale of the Udukinda division, in the Province of Uva, containing in extent 6 acres 3 roods and 5 perches, and shown as lot 37 in preliminary plan No. 15, and in the annexed certified tracing therefrom, was made to the Special Officer appointed under section 28 of the said Ordinances within the period of three months from the date specified in such notice, such land would be deemed the property of the Crown and dealt with on account of the Crown (*vide* notice No. 1,146):

And whereas (1) Pambegedera Kuma, (2) Pambegedera Appuhami, (3) Pambegedera Don Odiris Appuhami, and (4) Pambegedera Siatu, all of Ellewela, made claim thereto; and whereas the said claimants have withdrawn their claim to the said land, I, John George Fraser, Special Officer appointed under section 28 of the said Ordinances, under and by virtue of the powers vested in me in that behalf by section 4 of the said Ordinances, do hereby on this 24th day of March, 1903, order and declare, under section 4, sub-section (1), of the said Ordinances, that the said land, as more fully described herein below, is the property of the Crown.

*Description of the Land referred to.*

The land commonly called or known as Nabokkehena, situated in the village of Ellewela in the Dehiwinipalata korale of the Udukinda division, in the Province of Uva, containing in extent 6 acres 3 roods and 5 perches, shown as lot 37 in preliminary plan No. 15, and in the annexed certified



Scale of 8 Chains to an Inch.

Situation: Ellewela village in Udukinda division of Dehiwinipalata korale.

Preliminary plan 15.

Lot.	Name of Land.	Extent.
		A. R. P.
37	Nabokkehena	6 3 5

Surveyor-General's Office,  
Colombo, March 13, 1903.

P. D. WARREN,  
Assistant Surveyor-General.

tracing therefrom, and bounded as follows: on the north by Kiriweltennapatana belonging to Crown; on the east by the Pambekandura; on the south by Nabokkehena claimed by P. Don Odiris Appuhami, a water-course, Nabokkewatta claimed by P. Kiriwante and others, Nabokkehena claimed by P. Kuma and others; on the west by a footpath.

March 25, 1903.  
Uva S.O. 48

J. G. FRASER,  
Special Officer.



Order under Section 4, Sub-section (1), of "The Waste Lands Ordinances, 1897, 1899, and 1900,"  
declaring the Lands to be Crown Property.

In the matter of the lands commonly called or known as Egoda-arawehena, &c., situate in the village of Ellewela in the Dehiwinipalata korale of the Udukinda division, in the Province of Uva, and of "The Waste Lands Ordinances, 1897, 1899, and 1900."

WHEREAS in pursuance of section 1 of the said Ordinances it was duly notified on the 10th day of October, One thousand Nine hundred and Two, that if no claim to the lands commonly called or known as Egoda-arawehena, &c., situate in the village of Ellewela in the Dehiwinipalata korale of the Udukinda division, in the Province of Uva, containing in extent 8 acres and 2 roods, and shown as lots 32a and 32b in preliminary plan No. 15, and in the annexed certified tracings therefrom, was made to the Special Officer appointed under section 28 of the said Ordinances within the period of three months from the date specified in such notice, such lands would be deemed the property of the Crown and dealt with on account of the Crown (*vide* notice No. 1,150):

And whereas (1) Ettalagedara Mutu Menika, (2) Ettalagedara Badderala Arachchi, (3) Ettalagedara Kiri Banda, (4) Ettalagedara Punchirala, (5) Ettalagedara Ganetirala, (6) Ettalagedara Siribaddana, (7) Ettalagedara Kiriwante, (8) Ettalagedara Ukku Banda, (9) Ettalagedara Hin Menika, all of Ellewela, made claim thereto; and whereas the said 2nd, 3rd, 5th, 6th, and 7th claimants have withdrawn their claims to the said lands, and the said 1st, 4th, 8th, and 9th claimants having been duly called upon by me by a notice in writing under section 4, sub-section (1), of the Ordinances, duly served upon them, to produce before me the evidence and documents upon which they might rely in proof of their claims, not having so appeared or produced such evidence and documents, I, John George Fraser, Special Officer appointed under section 28 of the said Ordinances, under and by virtue of the powers vested in me in that behalf by section 4 of the said Ordinances, do hereby on this 25th day of March, 1903, order and declare, under section 4, sub-section (1), of the said Ordinances, that the said lands, as more fully described herein below, are the property of the Crown.

*Description of the Lands referred to.*

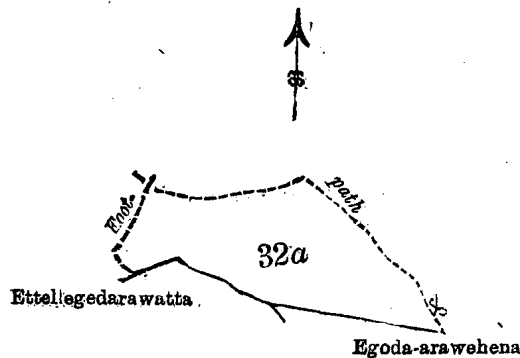
The following lots situated in the village of Ellewela in the Dehiwinipalata korale in Udukinda division, in the Province of Uva, as described in the annexed certified tracings:—

I.

Preliminary plan 15.

Lot.	Name of Land.	Extent. A. R. P.
32a	Egoda-arawehena	4 1 0

and bounded as follows: on the north and east by a footpath; on the south by Egoda-arawehena



Scale of 8 Chains to an Inch.

Situation: Ellewela village in Udukinda division of Dehiwinipalata korale.

Preliminary plan 15.

Lot.	Name of Land.	Extent. A. R. P.
32a	Egoda-arawehena	4 1 0

Surveyor-General's Office,  
Colombo, March 13, 1903.

P. D. WARREN,  
Assistant Surveyor-General.

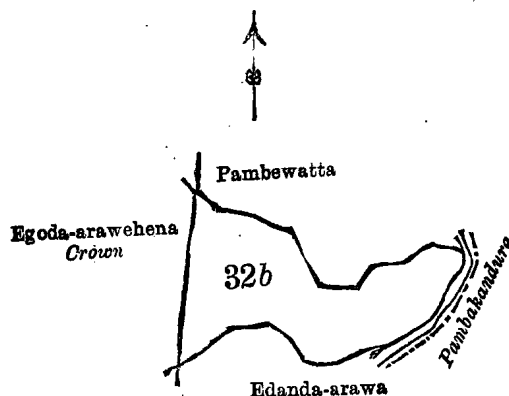
claimed by E. Muttumenika and others; Ettalagedarawatta claimed by E. Kiribanda and others; on the west by a footpath.

## II.

## Preliminary plan 15.

Lot.	Name of Land.	Extent. A. R. P.
32b	Egoda-arawehena	4 1 0

bounded as follows: on the north by Pambewatta claimed by P. Mutumenika and others; on



Scale of 8 Chains to an Inch.

Situation : Ellewela village in Udukinda division of Dehiwinipalata korale.

Preliminary plan 15.

Lot.	Name of Land.	Extent. A. R. P.
32b	Egoda-arawehena	4 1 0

Surveyor-General's Office,  
Colombo, March 13, 1903.

P. D. WARREN,  
Assistant Surveyor-General.

the east by the Pambekandura; on the south by Edanda-arawa claimed by P. Mutumenika and others; on the west by Egoda-arawehena claimed by E. Mutumenika and others.

J. G. FRASER,  
Special Officer.

The 25th day of March, 1903.

Uva S.O. 49

Order under Section 4, Sub-section (1), of "The Waste Lands Ordinances, 1897, 1899, and 1900,"  
admitting Lands to be Yrivate Property.

In the matter of the lands commonly called or known as Ampitigodapatana *alias* Ettalagedarahena and Egoda-arawehena, situate in the village of Ellewela in the Dehiwinipalata korale of the Udukinda division, in the Province of Uva, and of "The Waste Lands Ordinances, 1897, 1899, and 1900."

WHEREAS in pursuance of section 1 of the said Ordinances it was duly notified on the 10th day of October, One thousand Nine hundred and Two, that if no claim to the lands commonly called or known as Ampitigodapatana *alias* Ettalagedarahena and Egoda-arawehena, situate in the village of Ellewela in the Dehiwinipalata korale of the Udukinda division, in the Province of Uva, containing in extent 8 acres 1 rood and 35 perches, and shown as lots 28 and 32 in preliminary plan No. 15, and in the annexed certified tracings therefrom, was made to the Special Officer appointed under section 28 of the said Ordinances within the period of three months from the date specified in such notice, such lands would be deemed the property of the Crown and dealt with on account of the Crown (*vide* notice No. 1,150):

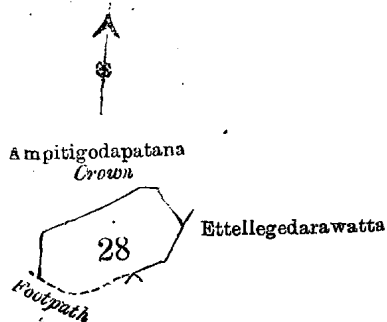
And whereas (1) Ettalagedara Mutu Menika, (2) Ettalagedara Badderala Arachchi, (3) Ettalagedara Kiri Banda, (4) Ettalagedara Punchirala, (5) Ettalagedara Ganetirala, (6) Ettalagedara Siribaddana, (7) Ettalagedara Kiriwante, (8) Ettalagedara Ukku Banda, (9) Heen Menika, all of Ellewela, made claim thereto, and I, John George Fraser, Special Officer appointed under section 28 of the said Ordinances, made due inquiry into such claim; I, with the consent of His Excellency the Governor, do hereby admit the claim of the said claimants to the said lands, as more fully described herein below, under section 4, sub-section (1), of the said Ordinances.

*Description of the Lands referred to.*

The following lots situated in the village of Ellewela in the Dehiwinipalata korale of Udukinda division, in the Province of Uva, as described in the annexed certified tracings:—

I.			Extent.
Preliminary plan 15.			A. R. P.
Lot.	Name of Land.		
28	Ampitigodapatana <i>alias</i> Ettalagedarahena	...	1 2 25

on sheets M<sub>19, 20, 27, 28</sub><sup>12</sup> and M<sub>17, 18, 25, 26</sub><sup>12</sup>, and bounded as follows: on the north by Ampitigodapatana belonging to Crown; on the east by Ettalagedarawatta claimed by Ettalagedara Badderala



Scale of 8 Chains to an Inch.

Situation: Ellewela village in Udukinda division of Dehiwinipalata korale.

Preliminary plan 15.

Lot.	Name of Land.	Extent. A. R. P.
28	Ettalagedarabena <i>alias</i> Ampitigodapatana	1 2 25

Surveyor-General's Office,  
Colombo, August 8, 1902.

Sheets M<sub>19, 20, 27, 28</sub><sup>12</sup> and M<sub>17, 18, 25, 26</sub><sup>12</sup>

P. D. WARREN,  
Assistant Surveyor-General.

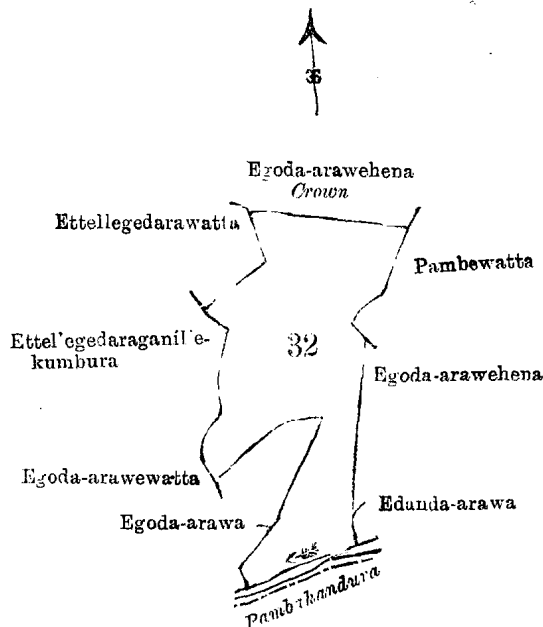
Arachchi and others; on the south by Ettalagedarawatta claimed by ditto, a footpath; on the west by Ampitigodapatana belonging to Crown.

II.

Preliminary plan 15.

Lot.	Name of Land.	Extent. A. R. P.
32	Egoda-arawehena	6 3 10

and bounded as follows: on the north by Egoda-arawehena belonging to Crown; on the east by Pambewatta claimed by P. Mutu Menika and others, Egoda-arawehena belonging to Crown, Edanda-



Scale of 8 Chains to an Inch.

Situation: Ellewela village in Udukinda division of Dehiwinipalata korale.

Preliminary plan 15.

Lot.	Name of Land.	Extent. A. R. P.
32	Egoda-arawehena	6 3 10

Surveyor-General's Office,  
Colombo, March 13, 1903.

P. D. WARREN,  
Assistant Surveyor-General.

arawa claimed by P. Mutu Menika and others; on the south by the Pambakandura; on the west by Egoda-arawa claimed by E. Badderala Arachchi, Egoda-arawewatta claimed by E. Kiri Banda and others, Ettalagedaraganillekumbura claimed by E. Kiri Banda and others, Ettalagedarawatta claimed by E. Kiri Banda and others.

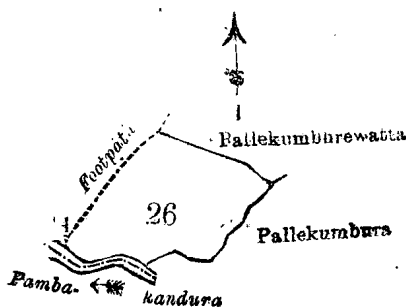
Galle, March 25, 1903.

J. G. FRASER,  
Special Officer.

Order under Section 4, Sub-section (1), of "The Waste Lands Ordinances, 1897, 1899, and 1900," declaring the Land to be Crown Property.

In the matter of the land commonly called or known as Ampitigodapatana, situate in the village of Ellewela in the Dehiwinipalata korale of the Udukinda division, in the Province of Uva, and of "The Waste Lands Ordinances, 1897, 1899, and 1900."

THE notice required by section 1 of the said Ordinances having been duly published in manner prescribed by that section in respect of the above-named land (*vide* notice No. 1,222), and a claim having been made to the said land by Pallekumburegedara Mutu Menika, and the said claimant having been duly called upon by me by a notice in writing under section 4, sub-section (1), of the Ordinances, duly served upon her, to produce before me the evidence and documents upon which she may rely in proof of her claim, and not having so appeared or produced such evidence and documents, I, John George Fraser, Special Officer appointed under section 28 of the said Ordinances, do hereby on this 1st day of April, One thousand Nine hundred and Three, order and declare, under section 4, sub-section (1), of the said Ordinances, that the said land commonly called or known as Ampitigodapatana, situate in the village of Ellewela in the Dehiwinipalata korale of the Udukinda division, in the Province of Uva, containing in extent 2 acres 3 roods and 12 perches, and shown as lot 26 in preliminary plan No. 15, and in the annexed certified tracing therefrom, and bounded as follows: on the north by Pallekumburewatta claimed by Pambe-



Scale of 8 Chains to an Inch.

Situation: Ellewela village in Udukinda division of Dehiwinipalata korale.  
Preliminary plan 15.

Lot.	Name of Land.	Extent.		
		A.	R.	P.
26	Ampitigodapatana	2	3	12
	Sheets M <sub>19, 20, 27, 28</sub> and M <sub>17, 18, 25, 26</sub>			

Surveyor-General's Office,  
Colombo, August 8, 1902.

P. D. WARREN,  
Assistant Surveyor-General.

gedara Mutu Menika and others; on the east by Pallekumbura claimed by Pambechedara Mutu Menika and others; on the south by Pallekumbura claimed by Pambechedara Mutu Menika and others, the Pambekandura; on the west by a footpath—is the property of the Crown.

The 1st day of April, 1903.

J. G. FRASER,  
Special Officer.

Uva S.O. 51

Order under Section 4, Sub-section (1), of "The Waste Lands Ordinances, 1897, 1899, and 1900," admitting Lands to be Private Property.

In the matter of the lands commonly called or known as Nayakumburehena and Mulutanhanehena, situate in the village of Ellewela in the Dehiwinipalata korale of the Udukinda division, in the Province of Uva, and of "The Waste Lands Ordinances, 1897, 1899, and 1900."

WHEREAS in pursuance of section 1 of the said Ordinances it was duly notified on the 31st day of October, One thousand Nine hundred and Two, that if no claim to the lands commonly called or known as Nayakumburehena and Mulutanhanehena, situate in the village of Ellewela in the Dehiwinipalata korale of the Udukinda division, in the Province of Uva, containing in extent 5 acres 3 roods and 20 perches, and shown as lots 20a and 22 in preliminary plan No. 15, and in the annexed certified tracings therefrom, was made to the Special Officer appointed under section 28 of the said Ordinances within the period of three months from the date specified in such notice, such lands would be deemed the property of the Crown and dealt with on account of the Crown (*vide* notice No. 1,163):

And whereas Hapuwelakumbure Ratnayaka Mudienselage Sudu Banda of Ellewela made claim thereto, and I, John George Fraser, Special Officer appointed under section 28 of the said Ordinances, made due inquiry into such claim; I do hereby admit the claim of the said claimant to the said lands, as more fully described herein below, under section 4, sub-section (1), of the said Ordinances.

*Description of the Lands referred to.*

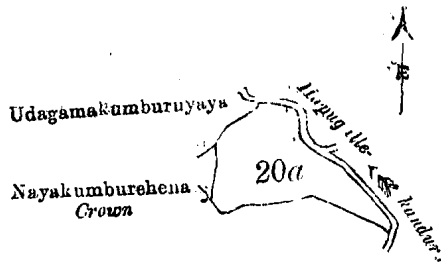
The following lots situated in the village of Ellewela in the Dehiwinipalata korale of Udukinda division, in the Province of Uva, as described in the annexed certified tracings :—

I.

Preliminary plan 15.

Lot.	Name of Land.	Extent.
		A. R. P.
20a	Nayakumburehena	1 3 20

bounded as follows : on the north and east by the Hapugollekandura ; on the south by Naya-



Scale of 8 Chains to an Inch.

Situation : Ellewela village in Udukinda division of Dehiwinipalata korale.

Preliminary plan 15.

Lot.	Name of Land.	Extent.
		A. R. P.
20a	Nayakumburehena	1 3 20

Surveyor-General's Office,  
Colombo, March 13, 1903.

P. D. WARREN,  
Assistant Surveyor-General.

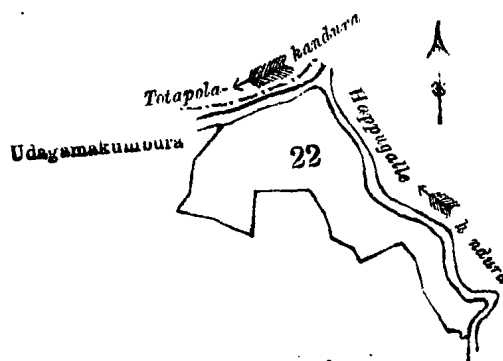
kumburehena belonging to Crown ; on the west by Udagamakumburuyaya claimed by K. Heen Banda and others.

II.

Preliminary plan 15.

Lot.	Name of Land.	Extent.
		A. R. P.
22	Mulutanhanehena	4 0 0

onsheets M <sup>12</sup> 19, 20, 27, 28 and M <sup>12</sup> 17, 18, 25, 26, and bounded as follows : on the north by the Totapole



Scale of 8 Chains to an Inch.

Situation : Ellewela village in Udukinda division of Dehiwinipalata korale.

Preliminary plan 15.

Lot.	Name of Land.	Extent.
		A. R. P.
22	Mulutanhanehena	4 0 0

Surveyor-General's Office,  
Colombo, August 8, 1902.

Sheets M <sup>12</sup> 19, 20, 27, 28 and M <sup>12</sup> 17, 18, 25, 26

P. D. WARREN,  
Assistant Surveyor-General.

kandura ; on the east and south by the Hapugollekandura ; on the west by Udagamakumbura claimed by Kadurugamuwe Heen Banda.

J. G. FRASER,  
Special Officer.

March 24, 1903.

Uva S.O. 52

Order under Section 2 of "The Waste Lands Ordinances, 1897, 1899, and 1900," declaring Lands to be Crown Property.

In the matter of the lands commonly called or known as Aluttennehena *alias* Nayagodahenyaya, Nayagodapatana, Nayakumburehena *alias* Aluttennehena, Puswelketiyepatana *alias* Kiriwanagalbissepata, Hapugollekele, situate in the village of Ellewela in the Dehiwinipalata korale of the Udukinda division, in the Province of Uva, and of "The Waste Lands Ordinances, 1897, 1899, and 1900."

THE notice required by section 1 of "The Waste Lands Ordinances, 1897, 1899, and 1900," having been duly published in manner prescribed by that section in respect of the above-named lands (*vide* notice No. 1,163), and no claim having been made to the said lands or to any interest therein within the period of three months from the date specified in the said notice, I, John George Fraser, Special Officer appointed under section 28 of the said Ordinances, under and by virtue of the powers vested in me in that behalf by section 2 of the said Ordinances, do hereby on this 24th day of March, 1903, order and declare that the said lands, as more fully described herein below, situate in the village of Ellewela in the Dehiwinipalata korale of the Udukinda division, in the Province of Uva, and shown as lots 18, 19, 20, 23, and 25 in preliminary plan No. 15, and in the annexed certified tracings therefrom, and containing in extent 130 acres and 2 perches, are the property of the Crown.

*Description of the Lands referred to.*

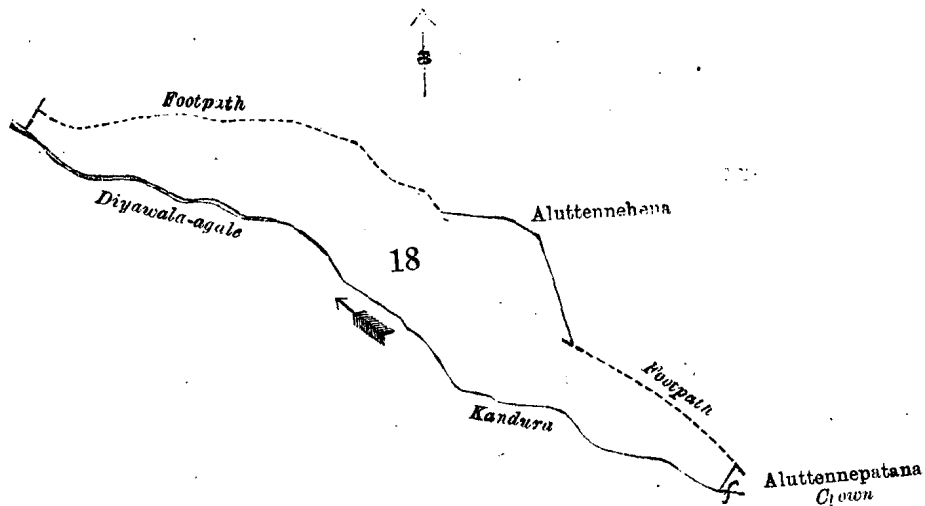
The following lots situate in the village of Ellewela in the Dehiwinipalata korale of the Udukinda division, in the Province of Uva, as described in the annexed certified tracings:—

I.

Preliminary plan 15.

Lot.	Name of Land.	Extent.	
		A.	R. P.
18	Aluttennehena <i>alias</i> Nayagodahenyaya	12	0 37.

on sheets M<sub>19, 20, 27, 28</sub><sup>12</sup> and M<sub>17, 18, 25, 26</sub><sup>12</sup> and bounded as follows: on the north by a footpath,



Scale of 8 Chains to an Inch.

Situation: Ellewela village in Udukinda division of Dehiwinipalata korale.

Preliminary plan 15.

Lot.	Name of Land.	Extent.	
		A.	R. P.
18	Aluttennehena	12	0 37

Sheets M<sub>19, 20, 27, 28</sub><sup>12</sup> and M<sub>17, 18, 25, 26</sub><sup>12</sup>

Surveyor-General's Office,  
Colombo, August 8, 1902.

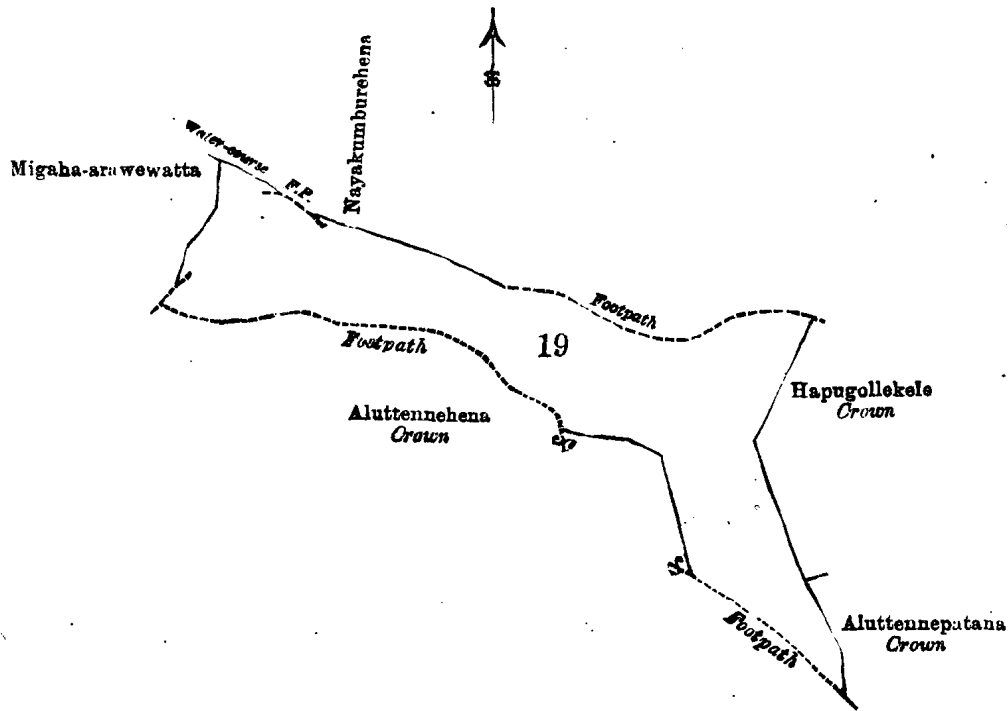
P. D. WARREN,  
Assistant Surveyor-General.

Nayagodapatana belonging to Crown; on the east by Aluttennehena claimed by Heen Banda, a footpath, Aluttennepatana belonging to Crown; on the south by the Diyawala-agalekandura, Darandakumbura claimed by T. B. Katugaha; on the west by Migaha-arawwewatta claimed by Hapuwalakumbura Kumarihami and Kadurugamuwa Heen Banda, a footpath.

II.  
Preliminary plan 15.

Lot.	Name of Land.	Extent.
		A. R. P.
12 ...	Nayagodapatana ...	13 3 25

on sheets M<sub>19, 20, 27, 28</sub><sup>12</sup> and M<sub>17, 18, 25, 26</sub><sup>12</sup>, and bounded as follows: on the north by a water-



Scale of 8 Chains to an Inch.

Situation : Ellewela village in Udukinda division of Dehiwinipalata korale.

Preliminary plan 15.

Lot.	Name of Land.	Extent.
		A. R. P.
19 ...	Aluttennehena <i>alias</i> Nayagodapatana ...	13 3 25

Sheets M<sub>19, 20, 27, 28</sub><sup>12</sup> and M<sub>17, 18, 25, 26</sub><sup>12</sup>

Surveyor-General's Office,  
Colombo, August 18, 1902.

P. D. WARREN,  
Assistant Surveyor-General.

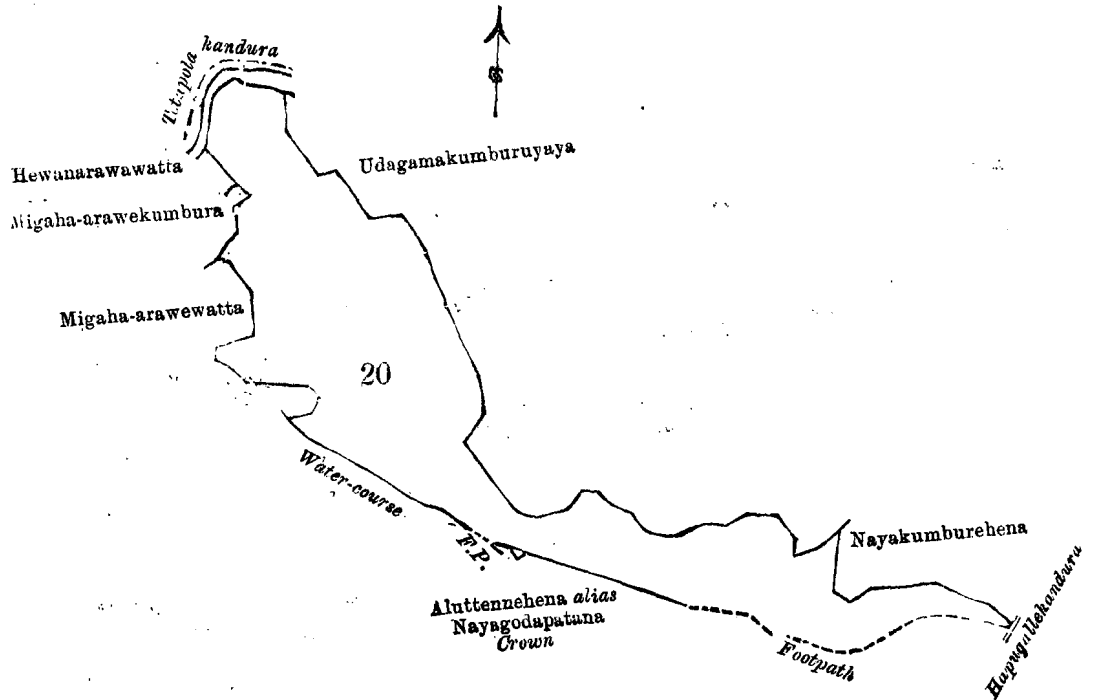
course, Nayakumburehena claimed by Kadurugamuwe Heen Banda, a footpath; on the east by Hapugollekele belonging to Crown, Aluttennepatana belonging to Crown; on the south by a footpath, Aluttennehena belonging to Crown, a footpath; on the west by Migaha-arawewatta claimed by Kadurugamuwe Heen Banda and Hapuwalakumbure Kumarihami.

III.

Preliminary plan 15.

Lot.	Name of Land.	Extent. A. R. P.
20	Nayakumburehena <i>alias</i> Aluttennehena	17 1 10.

and bounded as follows: on the north by the Totapolakandura, Udagamakumburuyaya claimed by K. Heen Banda and others, Nayakumburehena claimed by H. R. M. Sudu Banda; on the east by the



Scale of 8 Chains to an Inch.

Situation: Ellewela village in Udukinda division of Dehiwinipalata korale.

Preliminary plan 15.

Lot.	Name of Land.	Extent. A. R. P.
20	Nayakumburehena <i>alias</i> Aluttennehena	17 1 10

Surveyor-General's Office,  
Colombo, March 13, 1903.

P. D. WARREN,  
Assistant Surveyor-General.

Hapugollekandura; on the south by a footpath, Aluttennehena *alias* Nayagodapatana belonging to Crown, a footpath, a water-course; on the west by Migaha-arawewatta claimed by K. Heen Banda and others, Migaha-arawekumbura claimed by ditto, Hewanarawewatta claimed by H. Dingiri Menika;

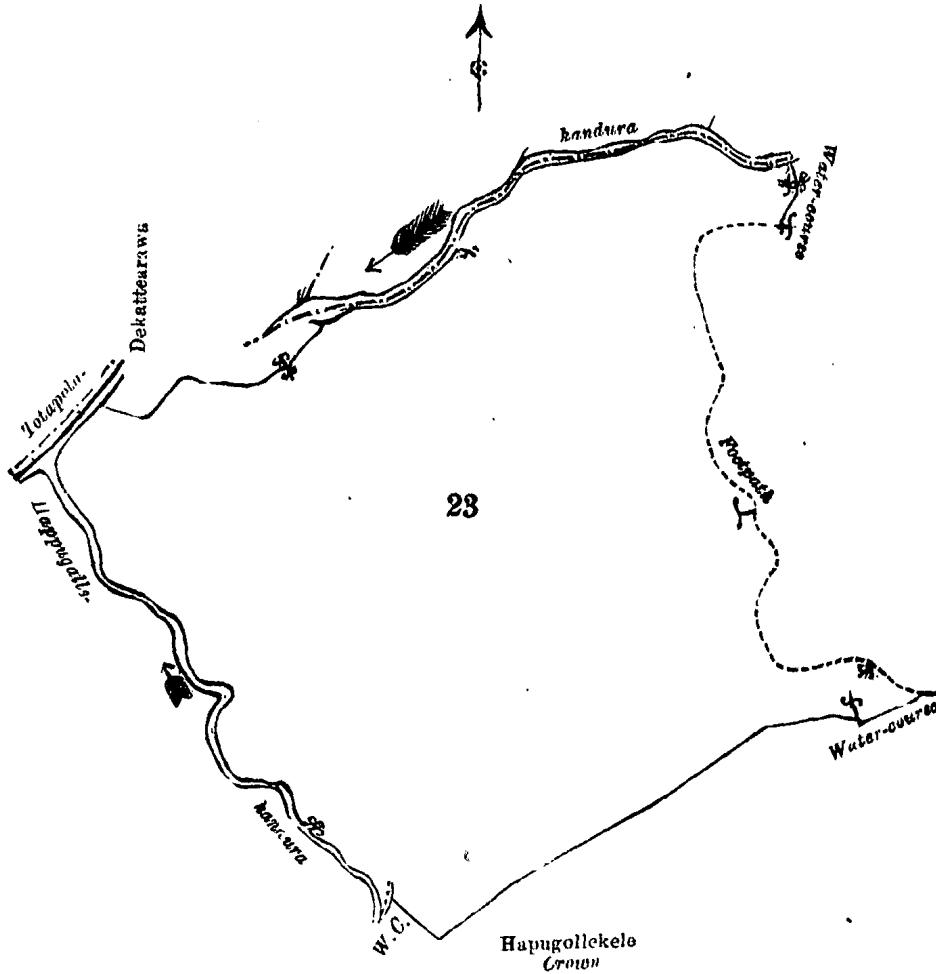


IV.

Preliminary plan 15.

Lot.	Name of Land.	Extent. A. R. P.
23	Puswelketiyepatana <i>alias</i> Kiriwanagalbissepatana...	62 2 10

on sheets M<sup>12</sup><sub>19, 20, 27, 28</sub> and M<sup>12</sup><sub>17, 18, 25, 26</sub>, and bounded as follows: on the north by the Totapolekandura, Dekattearawa claimed by Hapuwalakumbura Kumarihami, the Totapolekandura; on the



Scale of 8 Chains to an Inch.

Situation: Ellewela village in Udukinda division of Dehiwinipalata korale.  
Preliminary plan 15.

Lot.	Name of Land.	Extent. A. R. P.
23	Puswelketiyepatana <i>alias</i> Kiriwanagalbissepatana...	62 2 10

Sheets M<sup>12</sup><sub>19, 20, 27, 28</sub> and M<sup>12</sup><sub>17, 18, 25, 26</sub>

Surveyor-General's Office,  
Colombo, August 8, 1902.

P. D. WARREN,  
Assistant Surveyor-General.

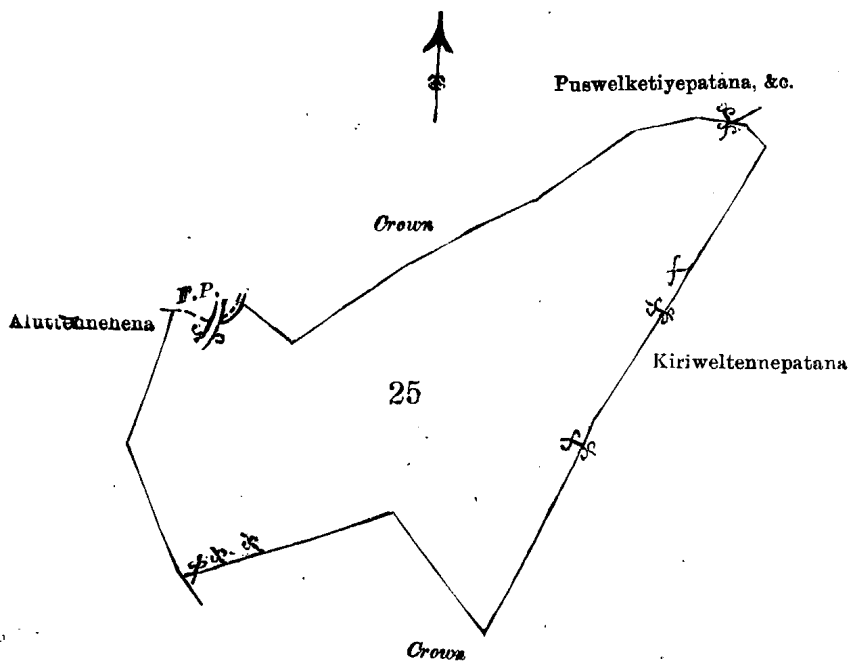
east by a water-course, the footpath to Dehiwinna, Kondadimbulepatana belonging to Crown; on the south by a stream, Hapugollekele belonging to Crown; on the west by Hapugollekele belonging to Crown, the Hapugollekandura.

V.

Preliminary plan 15.

Lot.	Name of Land.	Extent. A. R. P.
25 ...	Hapugollekele ...	24 0 0

on sheets M<sub>19, 20, 27, 28</sub> and M<sub>17, 18, 25, 26</sub> and bounded as follows: on the north by Puswel-



Scale of 8 Chains to an Inch.

Situation: Ellewela village in Udukinda division of Dehiwinipalata korale.

Preliminary plan 15.

Lot.	Name of Land.	Extent. A. R. P.
25 ...	Hapugollekele ...	24 0 0

Sheets M<sub>19, 20, 27, 28</sub> and M<sub>17, 18, 25, 26</sub>

Surveyor-General's Office,  
Colombo, August 8, 1902.

P. D. WARREN,  
Assistant Surveyor-General.

ketiyapatana belonging to Crown; on the east by Kiriweltennepatana belonging to Crown; on the south by Aluttennepatana belonging to Crown; on the west by Aluttennepatana claimed by Kaduru-gamuwa Heen Banda, Aluttennehena claimed by ditto, the Hapugollekandura.

March 24, 1903.  
Uva S.O. 53

J. G. FRASER,  
Special Officer.

**Order under Section 4, Sub-section (1), of "The Waste Lands Ordinances, 1897, 1899, and 1900,"  
declaring Lands to be Crown Property.**

In the matter of the lands commonly called or known as Dandupolaellepatana, Pitahaellekanda, Migollepatana, Halielatennepatana, and Edandagawahena, situate in the village of Wellewela in the Dehiwinipalata korale of the Udukinda division, in the Province of Uva, and of "The Waste Lands Ordinances, 1897, 1899, and 1900."

**T**HE notice required by section 1 of the said Ordinances having been duly published in manner prescribed by that section in respect of the above-named lands (*vide* notice No. 1,239), and a claim having been made to the said lands by Wellewela Siribaddana, and the said claimant having been duly called upon by me by a notice in writing under section 4, sub-section (1), of the Ordinances, duly served upon him, to produce before me the evidence and documents upon which he may rely in proof of his claim, and not having so appeared or produced such evidence and documents, I, John George Fraser, Special Officer appointed under section 28 of the said Ordinances, do hereby on this 31st day of March, One thousand Nine hundred and Three, order and declare, under section 4, sub-section (1), of the said Ordinances, that the said lands, as more fully described herein below, are the property of the Crown.

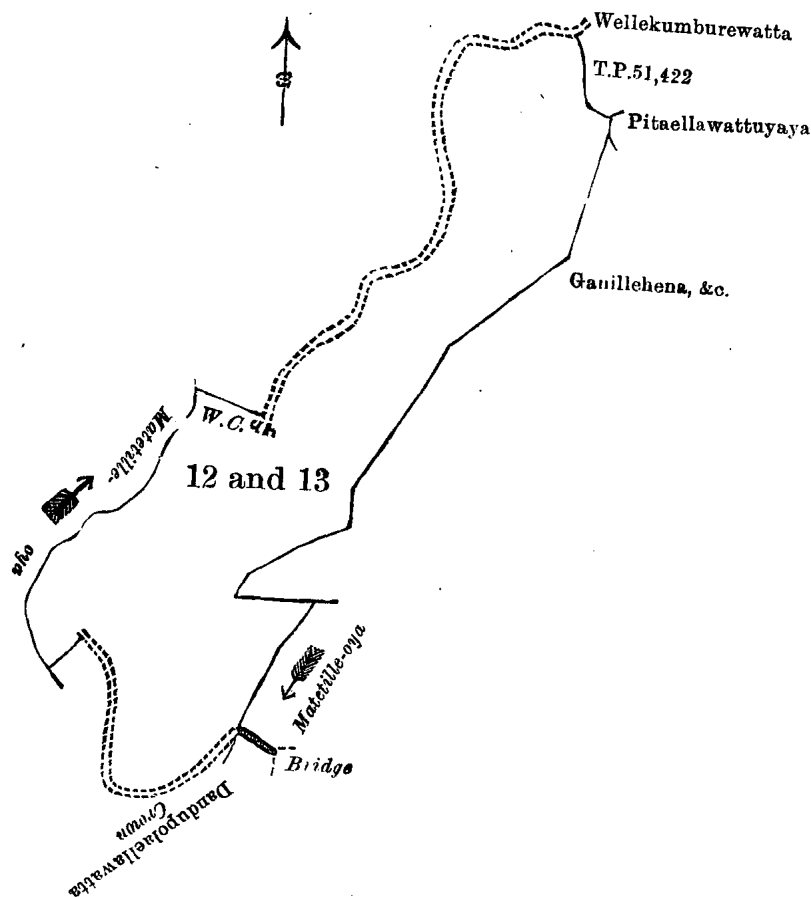
*Description of Lands referred to.*

The following lots situated in the village of Wellewela in the Dehiwinipalata korale of the Udukinda division, in the Province of Uva, as described in the annexed certified tracings:—

I.  
Preliminary plan 18.

Lot.	Name of Land.	Extent. A. R. P.
12	Dandupolaellepatana	3 1 10
13	Pitahaellekanda	17 2 12
		<u>20 3 22</u>

on sheet M<sub>3, 4, 11, 12</sub><sup>12</sup> and bounded as follows: on the north by a water-course, the main road to Badulla; on the east by Wellekumburewatta sold by Crown to Idamegedara Siyatu (T.P. 51,422), Pitaellawattuyaya claimed by Alutgedara Ganeti Pitahaellekade Nonnohami and others, Gannilehena



Scale of 8 Chains to an Inch

Situation : Wellewela village in Udukinda division of Dehiwinipalata korale.

Preliminary plan 18.

Lot.	Name of Land.	Extent.
12	Dandupolaellapatana	3 1 10
13	Pitahaellekanda	17 2 12
		<u>20 3 22</u>

Surveyor-General's Office,  
Colombo, August 5, 1902.

Sheet M<sub>3</sub> 12  
3, 4, 11, 12

P. D. WARREN,  
Assistant Surveyor-General.

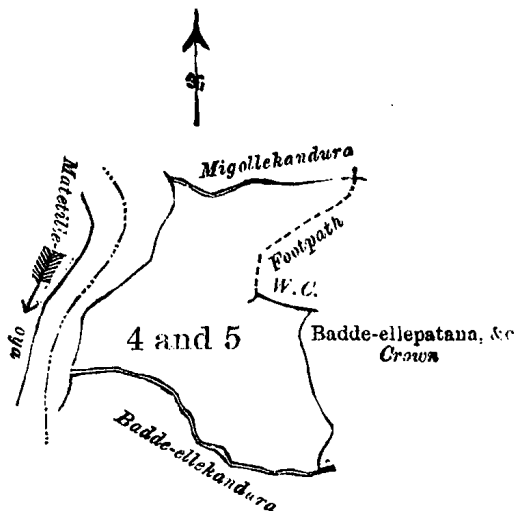
claimed by Uдахagedara Vidane and others, the Mattetille-oya ; on the south by the main road from Badulla to Nuwara Eliya ; on the west by the main road from Badulla to Nuwara Eliya, Dandupolellewatta belonging to Crown, the Matetille-oya.

II.

Preliminary plan 18.

Lot.	Name of Land.	Extent.
4	Migollepatana	3 2 5
5	Halielatennapatana	3 2 17
		<u>7 0 22</u>

on sheet M<sub>3</sub> 12 and bounded as follows : on the north by the Migollekandura ; on the east by



Scale of 8 Chains to an Inch.

Situation : Wellewela village in Udukinda division of Dehiwinipalata korale.

Preliminary plan 18.

Lot.	Name of Land.	Extent.
4	Migollepatana	3 2 5
5	Halielatennapatana	3 2 17
		<u>7 0 22</u>

Surveyor-General's Office,  
Colombo, August 5, 1902.

Sheet M<sub>3</sub> 12  
3, 4, 11, 12

P. D. WARREN,  
Assistant Surveyor-General.

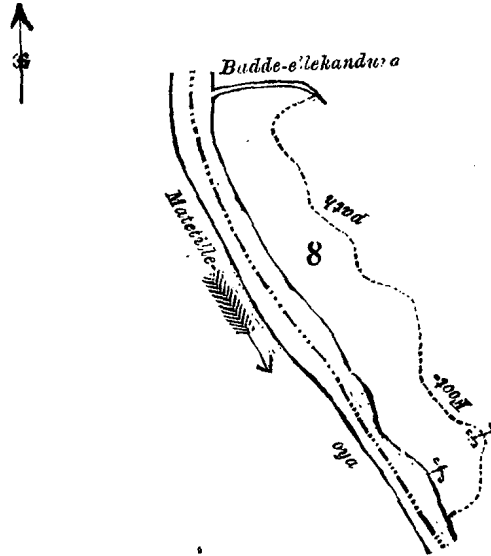
the footpath, Bedde-ellepatana belonging to Crown ; on the south by the Bedde-ellekandura ; on the west by the Mattetille-oya.

## III.

## Preliminary plan 18.

Lot.	Name of Land.	Extent. A. R. P.
8	Edandagawahena	5 1 22

on sheet M<sub>3, 4, 11, 12</sub> and bounded as follows : on the north by the Bedde-ellekandura ; on the east



Scale of 8 Chains to an Inch.

Situation : Wellewela village in Udukinda division of Dehiwinipalata korale.  
Preliminary plan 18.

Lot.	Name of Land.	Extent. A. R. P.
8	Edandagawahena	5 1 22

Surveyor-General's Office,  
Colombo, August 5. 1902.

Sheet M<sub>3, 4, 11, 12</sub>

P. D. WARREN,  
Assistant Surveyor-General.

and south by the Gansabhawa road ; on the west by the Matetille-oya.

The 31st day of March, 1903.

Uva S.O. 54

J. G. FRASER,  
Special Officer.

Order under Section 2 of "The Waste Lands Ordinances, 1897, 1899, and 1900." declaring  
Land to be Crown Property.

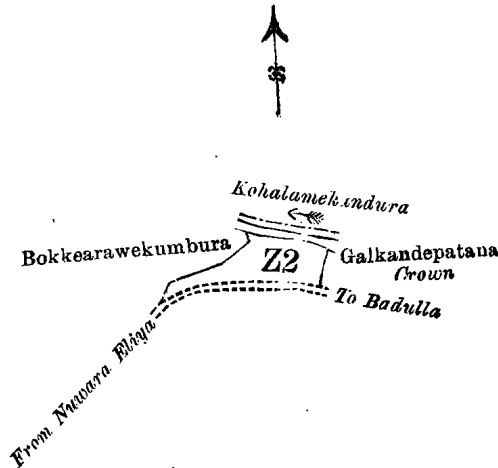
In the matter of the land commonly called or known as Bokkearawehena, situate in the village of Hinnarangolla in the Dehiwinipalata korale of the Udukinda division, in the Province of Uva, and of "The Waste Lands Ordinances, 1897, 1899, and 1900."

THE notice required by section 1 of "The Waste Lands Ordinances, 1897, 1899, and 1900," having been duly published in manner prescribed by that section in respect of the above-named land (*vide* notice No. 1,235), and no claim having been made to the said land or to any interest therein within the period of three months from the date specified in the said notice, I, John George Fraser, Special Officer appointed under section 28 of the said Ordinances, under and by virtue of the powers vested in me in that behalf by section 2 of the said Ordinances, do hereby on this 3rd day of April, 1903, order and declare that the said land, as more fully described herein below, situate in the village

of Hinnarangolla in the Dehiwinipalata korale of the Udukinda division, in the Province of Uva and shown as lot Z 2 in preliminary plan No. 16, and in the annexed certified tracing therefrom, and containing in extent 3 roods, is the property of the Crown.

*Description of the Land referred to.*

The land commonly called or known as Bokkearawehena, situate in the village of Hinnarangolla in the Dehiwinipalata korale of the Udukinda division, in the Province of Uva, containing in extent 3 roods, and shown as lot Z 2 in preliminary plan No. 16, and in the annexed certified tracing



Scale of 8 Chains to an Inch.

Situation : Hinnarangolle village in Udukinda division of Dehiwinipalata korale.

Preliminary plan 16.

Lot.	Name of Land.	Extent. A. R. P.
Z 2	Bokkearawehena	0 3 0

Sheet M <sup>12</sup> 3, 4, 11, 12

Surveyor-General's Office,  
Colombo, September 17, 1902.

P. D. WARREN,  
Assistant Surveyor-General.

therefrom, and bounded as follows : on the north by the Kohalanekandura ; on the east by Galkandes patana belonging to Crown ; on the south by the high road from Nuwara Eliya to Badulla ; on the west by Bokkearawekumbura claimed by Wiragama Appu.

The 3rd day of April, 1903.

J. G. FRASER,  
Special Officer.

Uva S.O. 55

**Order under Sectson 4, Sub-section (1), of "The Wasie Lands Ordinances, 1897, 1899, and 1900,"  
declaring Lands to be Crown Property.**

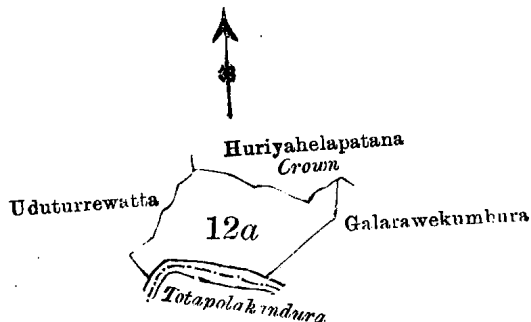
In the matter of the lands commonly called or known as Galearawehena and Galearawehena, situate in the village of Wellewela in the Dehiwinipalata korale of the Udukinda division, in the Province of Uva, and of "The Waste Lands Ordinances, 1897, 1899, and 1900."

THE notice required by section 1 of the said Ordinances having been duly published in manner prescribed by that section in respect of the above-named lands (*vide* notice No. 1,236), and a claim having been made to the said lands by Wijayaratna Rajakaruna Wahala Mudiyanseleage Punchi Bandar Basnayake Nilame of Dambawinna, and the said claimant having been duly called upon by me by a notice in writing under section 4, sub-section (1), of the Ordinances, duly served upon him, to produce before me the evidence and documents upon which he may rely in proof of his claim, and not having so produced such evidence and documents, I, John George Fraser, Special Officer appointed under section 28 of the said Ordinances, do hereby on this 20th day of April, One thousand Nine hundred and Three, order and declare, under section 4, sub-section (1), of the said Ordinance,

that the said lands, commonly called or known as Galearawehena and Galearawehena, situate in the village of Wellewela in the Dehiwinipalata korale of the Udukinda division, in the Province of Uva, containing in extent 3 acres 1 rood and 30 perches, and shown as lots 12*a* and 14*a* in preliminary plan No. 18, and in the annexed certified tracing therefrom, and bounded as follows :

I.

Lot 12*a* : on the north by a water-course, Huriyahelapatana belonging to Crown ; on the east by Galearawekumbura claimed by Dambawinnewalawwe Punchi Banda ; on the south by the



Scale of 8 Chains to an Inch.

Situation : Wellewela village in Udukinda division of Dehiwinipalata korale.  
Preliminary plan 18.

Lot.	Name of Land.	Extent. A. R. P.
12 <i>a</i>	Galearawehena	2 0 10

Sheet M<sub>3</sub>, 4, 11, 12

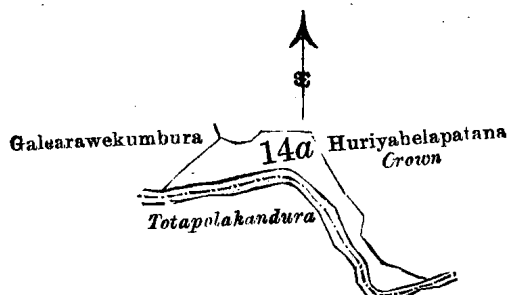
Surveyor-General's Office,  
Colombo, August 5, 1902.

P. D. WARREN,  
Assistant Surveyor-General.

Totapolekandura ; and on the west by Udutirewatta claimed by Mankadawalagedara Punchirala and others.

II.

Lot 14*a* : on the north and east by Huriyahelapatana belonging to Crown ; on the south by the



Scale of 8 Chains to an Inch.

Situation : Wellewela village in Udukinda division of Dehiwinipalata korale.  
Preliminary plan 18.

Lot.	Name of Land.	Extent. A. R. P.
14 <i>a</i>	Galearawehena	1 1 20

Sheet M<sub>3</sub>, 4, 11, 12

Surveyor-General's Office,  
Colombo, August 5, 1902.

P. D. WARREN,  
Assistant Surveyor-General.

Totapolakandura ; and on the west by Galearawekumbura claimed by Dambawinnewalawwe Punchi Banda—are the property of the Crown.

Galle, 20th day of April, 1903.

J. G. FRASER,  
Special Officer.

**Order under Section 4, Sub-section (1), of "The Waste Lands Ordinances, 1897, 1899, and 1900,"  
declaring the Land to be Crown Property.**

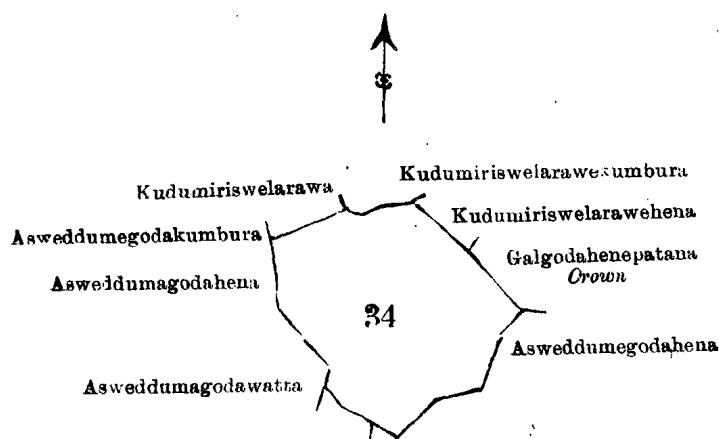
In the matter of the land commonly called or known as Asweddumagodapatana, situate in the village of Perahettiya in the Dehiwinipalata korale of the Udukinda division, in the Province of Uva, and of "The Waste Lands Ordinances, 1897, 1899, and 1900."

**W**HEREAS in pursuance of section 1 of the said Ordinances it was duly notified on the 12th day of December, One thousand Nine hundred and Two, that if no claim to the land commonly called or known as Asweddumagodapatana, situate in the village of Perahettiya in the Dehiwinipalata korale of the Udukinda division, in the Province of Uva, containing in extent 6 acres and 2 perches and shown as lot 34 in preliminary plan No. 30, and in the annexed certified tracing therefrom, was made to the Special Officer appointed under section 28 of the said Ordinances within the period of three months from the date specified in such notice, such land would be deemed the property of the Crown and dealt with on account of the Crown (*vide* notice No. 1,251):

And whereas Ensalbeddegedara Appuhami of Perahettiya made claim thereto; and whereas the said claimant has withdrawn his claim to the said land, I, John George Fraser, Special Officer appointed under section 28 of the said Ordinances, under and by virtue of the powers vested in me in that behalf by section 4 of the said Ordinance No. 1 of 1899, do hereby on this 4th day of April, 1903, order and declare, under section 4, sub-section (1), of the said Ordinances, that the said land, as more fully described herein below, is the property of the Crown.

*Description of the Land referred to.*

The land commonly called or known as Asweddumagodapatana, situate in the village of Perahettiya in the Dehiwinipalata korale of the Udukinda division, in the Province of Uva, containing in extent 6 acres and 2 perches, and shown as lot 34 in preliminary plan No. 30, and in the annexed certified tracing therefrom, and bounded as follows: on the north by Kudumiriswelarawehana claimed by Aralugahakumburegedara Kiriwante, Kudumiriswelarawekumbura claimed by Ensalbedde Appuhami and others, Kudumiriswelarawehena *alias* Asweddumagodapatana claimed



Scale of 8 Chains to an Inch.

Situation: Perahettiya village in Udukinda division of Dehiwinipalata korale.  
Preliminary plan 30.

Lot.	Name of Land.	Extent.
		A. R. P.
34	Asweddumagodapatana	6 0 2
	Sheet M <sub>3, 4, 11, 12</sub>	

Surveyor-General's Office,  
Colombo, September 11, 1902.

P. D. WARREN,  
Assistant Surveyor-General.

by ditto, Galgodahenapatana belonging to Crown; on the east by Kendagahagodapatana *alias* Asweddumagodahena claimed by Ensalbedde Hami and others; on the south by Kendagahagodapatana *alias* Asweddumegodahena claimed by ditto, Asweddumegodawatta claimed by ditto; on the west by Asweddumegodahena claimed by ditto, Asweddumegodakumbura claimed by ditto.

April 4, 1903.  
Uva S.O. 57

J. G. FRASER,  
Special Officer.



Order under Section 2 of "The Waste Lands Ordinances, 1897, 1899, and 1900," declaring Lands to be Crown Property.

In the matter of the lands commonly called or known as Katukitulaulpota and Katukitulaulpota-kele, situate in the village of Perahettiya in the Dehiwinipalata korale of the Udukinda division, in the Province of Uva, and of "The Waste Lands Ordinances, 1897, 1899, and 1900."

THE notice required by section 1 of "The Waste Lands Ordinances, 1897, 1899, and 1900," having been duly published in manner prescribed by that section in respect of the above-named lands (*vide* notice No. 1,251), and no claim having been made to the said lands or to any interest therein within the period of three months from the date specified in the said notice, I, John George Fraser, Special Officer-appointed under section 28 of the said Ordinances, under and by virtue of the powers vested in me in that behalf by section 2 of the said Ordinances, do hereby on this 4th day of April, 1903, order and declare that the said lands, as more fully described herein below, situate in the village of Perahettiya in the Dehiwinipalata korale of the Udukinda division, in the Province of Uva, and shown as lots 58 and 39 in preliminary plan No. 30, and in the annexed certified tracing therefrom and containing in extent 2 acres 3 roods and 37 perches, are the property of the Crown.

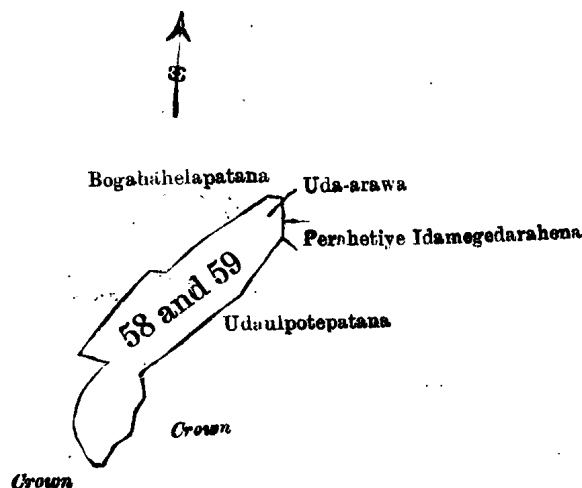
*Description of Lands referred to.*

The following lots situated in the village of Perahettiya in the Dehiwinipalata korale of the Udukinda division, in the Province of Uva, as described in the annexed certified tracings:—

Preliminary plan 30.

Lot.	Name of Land.	Extent.		
		A.	R.	P.
58	Katukitulaulpota	0	3	0
59	Katukitulaulpotakele	2	0	37
		<u>2</u>	<u>3</u>	<u>37</u>

in sheet M<sub>3, 4, 11, 12</sub><sup>12</sup>, and bounded as follows: on the north by Bogahahelapatana belonging to Crown;



Scale of 8 Chains to an Inch.

Situation: Perahetiya village in Udukinda division of Dehiwinipalata korale.

Preliminary plan 30.

Lot.	Name of Land.	Extent.		
		A.	R.	P.
58	Katukitulaulpota	0	3	0
59	Katukitulakele	2	0	37
		<u>2</u>	<u>3</u>	<u>37</u>

Sheet M<sub>3, 4, 11, 12</sub><sup>12</sup>

Surveyor-General's Office.  
Colombo, September 11, 1902.

P. D. WARREN.  
Assistant Surveyor-General.

on the east by Uda-araweperahetiya, Idamegedarahena claimed by Idamegedara Siribaddana and others, Udaulpotapatana belonging to Crown; on the south and west by Bogahahelapatana belonging to Crown.

The 4th day of April, 1903.

J. G. FRASER,  
Special Officer.

Uva S.O. 58

Order under Section 4, Sub-section (1), of "The Waste Lands Ordinances, 1897, 1899, and 1900,"  
admitting Land to be Private Property.

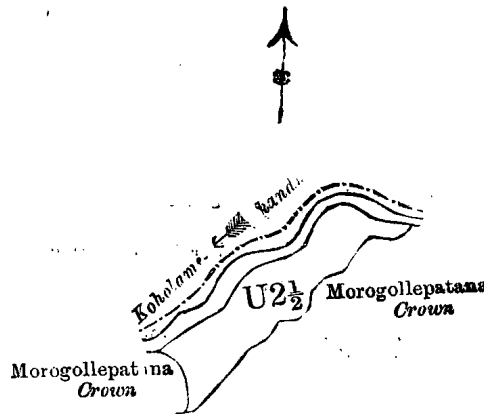
In the matter of the land commonly called or known as Moragollepatana *alias* Moragollehena, situate in the village of Hinnarangolla in the Dehiwinipalata korale of the Udukinda division, in the Province of Uva, and of "The Waste Lands Ordinances, 1897, 1899, and 1900."

WHEREAS in pursuance of section 1 of the said Ordinances it was duly notified on the 5th day of December, One thousand Nine hundred and Two, that if no claim to the land commonly called or known as Moragollepatana *alias* Moragollehena, situate in the village of Hinnarangolla in the Dehiwinipalata korale of the Udukinda division, in the Province of Uva, containing in extent 2 acres, and shown as lot U 2½ in preliminary plan No. 16, and in the annexed certified tracing therefrom, was made to the Special Officer appointed under section 28 of the said Ordinances within the period of three months from the date specified in such notice, such land would be deemed the property of the Crown and dealt with on account of the Crown (*vide* notice No. 1,235):

And whereas Yakkupitiyage Appu Sinno of Attampitiya made claim thereto, and I, John George Fraser, Special Officer appointed under section 28 of the said Ordinances, made due inquiry into such claim; I do hereby admit the claim of the said claimant to the said land, as more fully described herein below, under section 4, sub-section (1), of the said Ordinances.

*Description of the Land referred to.*

The land commonly called or known as Moragollepatana *alias* Moragollehena, situate in the village of Hinnarangolla in the Dehiwinipalata korale of the Udukinda division, in the Province of Uva, containing in extent 2 acres, and shown as lot U 2½ in preliminary plan No. 16 and in the annexed



Scale of 8 Chains to an Inch.

Situation : Hinnarangolla village in Udukinda division of Dehiwinipalata korale.  
Preliminary plan 16.

Lot.	Name of Land.	Extent. A. R. P.
U 2½	Moragollahena	2 0 0
	Sheet M <sub>3, 4, 11, 12</sub>	

Surveyor-General's Office,  
Colombo, September 17, 1902.

P. D. WARREN,  
Assistant Surveyor-General.

certified tracing therefrom, and bounded as follows : on the north by the Koholanekandura, on the east and south by Moragollepatana belonging to Crown, on the west by Moragollepatana belonging to Crown.

April 3, 1903.  
Uva S.O. 59

J. G. FRASER,  
Special Officer.

**Order under Section 4, Sub-section (1), of "The Waste Lands Ordinances, 1897, 1899, and 1900," admitting Land to be Private Property.**

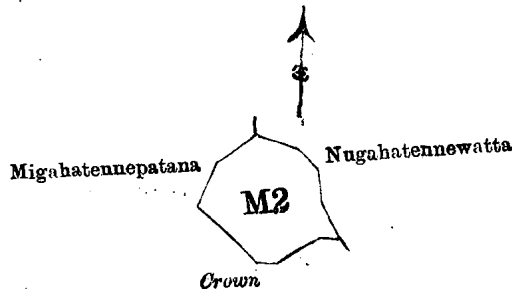
In the matter of the land commonly called or known as Migahatennepatana *alias* Bokkalamehena, situate in the village of Hinnarangolla in the Dehiwinipalata korale of the Udukinda division, in the Province of Uva, and of "The Waste Lands Ordinances, 1897, 1899, and 1900."

**W**HEREAS in pursuance of section 1 of the said Ordinances it was duly notified on the 5th day of December, One thousand Nine hundred and Two, that if no claim to the land commonly called or known as Migahatennepatana *alias* Bokkalamehena, situate in the village of Hinnarangolla in the Dehiwinipalata korale of the Udukinda division, in the Province of Uva, containing in extent 1 acre 3 roods and 20 perches, and shown as lot M 2 in preliminary plan No. 16, and in the annexed certified tracing therefrom, was made to the Special Officer appointed under section 28 of the said Ordinances within the period of three months from the date specified in such notice, such land would be deemed the property of the Crown and dealt with on account of the Crown (*vide* notice No. 1,235):

And whereas Pinarawegedara Punchirala made claim thereto, and I, John George Fraser, Special Officer appointed under section 28 of the said Ordinances, made due inquiry into such claim; I do hereby admit the claim of the said claimant to the said land, as more fully described herein below, under section 4, sub-section (1), of the said Ordinances.

*Description of the Land referred to.*

The land commonly called or known as Migahatennepatana *alias* Bokkalamehena, situate in the village of Hinnarangolla in the Dehiwinipalata korale of the Udukinda division, in the Province of Uva, containing in extent 1 acre 3 roods and 20 perches, and shown as lot M 2 in preliminary plan No. 16, and in the annexed certified tracing therefrom, and bounded as follows: on the north by



Scale of 8 Chains to an Inch.

Situation: Hinnarangolla village in Udukinda division of Dehiwinipalata korale.  
Preliminary plan 16.

Lot.	Name of Land.	Extent. A. R. P.
M 2	Migahatennepatana <i>alias</i> Bokkalamehena	1 3 20
	Sheet M <sub>3</sub> , 4, 11, 12	

Surveyor-General's Office,  
Colombo, September 17, 1902.

P. D. WARREN,  
Assistant Surveyor-General.

Migahatennepatana belonging to Crown, Nugahatennewatta claimed by Pinarawe Kiriwante and others; on the east by Nugahatennewatta claimed by Pinarawe Kiriwante and others; on the south and west by Migahatennepatana belonging to Crown.

April 3, 1903.  
Uva S.O. 60

J. G. FRASER,  
Special Officer.

**Order under Section 4, Sub-section (1), of "The Waste Lands Ordinances, 1897, 1899, and 1900,"  
admitting Land to be Private Property.**

In the matter of the land commonly called or known as Meda-arawehena, situate in the village of Hinnarangolla in the Dehiwinipalata korale of the Udukinda division, in the Province of Uva, and of "The Waste Lands Ordinances, 1897, 1899, and 1900."

**W**HEREAS in pursuance of section 1 of the said Ordinances it was duly notified on the 5th day of December, One thousand Nine hundred and Two, that if no claim to the land commonly called or known as Meda-arawehena, situate in the village of Hinnarangolla in the Dehiwinipalata korale of the Udukinda division, in the Province of Uva, containing in extent 1 rood and 20 perches, and shown as lot N 7 in preliminary plan No. 16, and in the annexed certified tracing therefrom, was made to the Special Officer appointed under section 28 of the said Ordinances within the period of three months from the date specified in such notice, such land would be deemed the property of the Crown and dealt with on account of the Crown (*vide* notice No. 1,235):

And whereas (1) Yandasinha Mudianselage Kiriwante of Kudamahuwela, (2) Kudamahawelagedara Mutu Menika, (3) Kudamahawelagedara Loku Menika, and (4) Baduwattegedara Kiriwante Gamarala made claim thereto, and I, John George Fraser, Special Officer appointed under section 28 of the said Ordinances, made due inquiry into such claim; I do hereby admit the claim of the said claimants to the said land, as more fully described herein below, under section 4, sub-section (1), of the said Ordinances.

*Description of the Land referred to.*

The land commonly called or known as Meda-arawehena, situate in the village of Hinnarangolla in the Dehiwinipalata korale of the Udukinda division, in the Province of Uva, containing in extent 1 rood and 20 perches, and shown as lot N 7 in preliminary plan No. 16, and in the annexed



Scale of 8 Chains to an Inch.

Situation: Hinnarangolla village in Udukinda division of Dehiwinipalata korale.

Preliminary plan 16.

Lot.	Name of Land.	Extent.
		A. R. P.
N 7 ...	Meda-arawehena... ..	... 0 1 20
Surveyor-General's Office, Colombo, September 17, 1902.		P. D. WARREN, Assistant Surveyor-General.
	Sheet M <sub>3</sub> , 4, 11, 12	

certified tracing therefrom; and bounded on the north by the water-course; on the east and south by Medagodapatana belonging to Crown; on the west by Medagodapatana belonging to Crown, Meda-arawa claimed by Kudumahuwela Kiriwante.

April 3, 1903.

Uva S.O. 61

J. G. FRASER,  
Special Officer.

## LAND SALES IN THE WESTERN PROVINCE.

No. 1,547, W. P.

Colonial Secretary's Office,  
Colombo, May 25, 1903.

ON Tuesday, July 7, 1903, at 12 noon, the Hon. the Government Agent for the Western Province will put up for sale or settlement, at his office in Colombo, the under-mentioned portions of Crown Land, on the terms authorized by Government.

Preliminary plan 4,813. Situation—Gaspe in Hapitigam korale.

Description—Paddy field.

Lot.	Village.	Name of Land.	Name of Claimant.	Extent.			Upset Price per Acre. Rs.
				A.	R.	P.	
O 130	Muddaragama	Dawategahakumbura	S. Sinchi, Vel-vidane, and others	2	1	10	40
Q 130	Do.	do.	S. Herat Sinno, Brampi Sinno, and others	3	2	4	40
R 130	Do.	Maditieliedde	S. Davith Sinno and others	1	3	15	40
S 130	Keppitiwalana	Aswedduma	D. Babanis Appu	2	2	16	40
T 130	Do.	do.	D. Isan, Police Vidane, V. Ketchohami, and others	2	0	6	40
U 130	Do.	Horemideniya	D. Babanis Appu	4	0	17	40
V 130	Do.	Dikliaddekumbura	S. Punchappuhami	4	2	27	40
W 130	Do.	do.	W. Menikrala and N. Telenis	1	1	29	45
Y 130	Do.	Hirimetideniyekumbura	N. Janis Sinno and C. Bastia	1	1	22	45
A 131	Do.	Helebura	W. Menikrala and S. Baronchi Appu	2	1	23	40
C 131	Muddaragama	Galakumbura	S. Sinchi Vel-vidane, S. Kirouchi Appu, S. Davith Sinno, S. Herat Sinno, and others	2	1	38	40
D 131	Do.	do.	S. Coranis Appu, S. Allis Appu, and others	1	0	10	40
F 131	Do.	do.	S. Subaris Gunasekara, Vidane Arachchi, S. Daniel, Police Vidane, and others	1	1	10	40
G 131	Do.	Wewakumbura	H. Podinona and others	0	0	29	45
I 131	Do.	do.	S. Appusinno, S. Welun Sinno, S. Peter Sinno	0	1	4	45
J 131	Do.	do.	S. Allis Appu	0	2	25	40
K 131	Do.	do.	S. Appu Sinno, S. Welun Sinno, S. Peter Sinno	0	1	15	40
M 131	Do.	do.	H. Podinona and others	0	1	14	45
Y 131	Do.	Dorakadakumbura	S. Sinnappu	0	2	20	45
B 132	Do.	Dawetagakumbura	S. Peiris Appu, S. Arachchi Appu, and others	2	1	0	40
F 132	Do.	Pokunbodakumbura	S. Daniel, Police Vidane, S. Allis Appu, and others	0	0	38	45

Preliminary plan 4,813. Situation—Gaspe in Hapitigam korale.

H 132	Muddaragama	Beligahawatta	S. Sinchi Vel-vidane, S. Karanis Appu, and others	2	2	20	200
J 132	Ullalapola	Galakumbura	S. Abraham Sinno, S. Siman Appu, and others	6	3	32	45
M 132	Hirikuluma	Assweddukumbura	J. Sedaris and others	3	1	3	40
R 132	Detgama	Migahawatta	I. Sanchi Appu	0	0	16	75
A 133	Hirikuluma	Nedunpotte	N. Unga and others	3	2	25	80
G 134	Keppitiwalana	Aswedumekumbura	E. Santia and others	1	3	11	40
H 134	Do.	Ambagahaliadda	E. Lawara	1	1	4	40
I 134	Do.	Halgahakumbura	J. Mudalihamy, J. Gilis Appu, N. Menchohamy, and others	1	2	22	40
K 134	Ullalapola	Berukumbura	H. Carolis Appuhamy and others	2	3	15	40
M 134	Do.	Dombagahakumbura	A. Juwanis Appu	0	3	10	40
O 134	Muddaragama	Gorakagahakumbura	S. Sanchi Appu and S. Coranis Appu	0	2	36	40
P 134	Do.	do.	S. Sinchi, Vel-vidane, S. Sinnappu, and S. Coranis Appu	0	3	21	45
Q 134	Do.	Mahakumbura	S. Allis Appu	0	3	17	40

Further information respecting these lands may be obtained from the Surveyor-General, and regarding the conditions of sale from the Hon. the Government Agent, Western Province.

By His Excellency's command,

EVERARD IM THURN,  
Colonial Secretary.



නො.	ඉඩමේ නම.	අයිතිකම කිසිවය.	අන්දම.	පවත්ගන්න මගස. ගහස.	
				අ. රූ. ප.	රූ.
O 134	ගොරකගහකුඹුර	අය. සා. විදුලුකම සහ අය. කොර නිස්අල්ලාම	කුඹුර	0	2 36 40
P 134	එම	අය. සිංචි වෙල්විදුනේ, අය. සිසිද්දුල්ල සහ අ. ස. කොරනිස්අල්ල	එම	0	3 21 45
Q 134	මහකුඹුර	අය. අල්ලිස්අල්ල	එම	0	3 17 40

මෙම ඉඩම් ගැණ වැඩිදුර කාරණා සර්වේච්ඡරාචාර්යවරයා විසින් විකිණීමේ කොන්දේසි ගැණ බස්නාහර දිසාවේ වංශාචාර්ය ආණ්ඩුවේ ඒර්ච්චර්යවරයා විසින් විකිණීමට පුළුවන.

ගරාචාර්යවරයා විසින් විකිණීමේ අයුතු ලෙස,  
එවරුන්ට ඉම් රජය,  
මහානුරාජ වර්මා.

No. 1,548, W. P.

Colonial Secretary's Office,  
Colombo, May 23, 1903.

ON Thursday, July 9, 1903, at 12 noon, the Assistant Government Agent for the Kalutara District will put up to auction, at his office in Kalutara, the under-mentioned portions of Crown Land, on the terms authorized by Government.

Preliminary plan 11,394. Claimant—Crown.

Lot.	Village.	Name of Land.	Description.	Extent.		Upset Price per Acre.
				A. R. P.	Rs.	
11986	Pahurutota	Puwakwattekele	Jungle	1	3 36	20
Preliminary plan 10,531. Claimant—Crown.						
C 737	Menerigama	Kandabodakumbura	Owita	0	0 4	15
E 737	Menerigama and Handapangoda	Kandehena	Garden	0	2 9	30
J 737	Handapangoda	Kekunagahakumkura	Deniya	0	0 4	20
K 737	Do.	do.	Field	0	0 14	30
L 737	Do.	do.	Owita	0	0 11	25
O 737	Do.	Alubogahahena	do.	0	0 14	15
P 737	Do.	Kudaluwalakumbura	Field	0	0 24	25
Q 737	Do.	Alubogahahena	Owita	0	0 14	15
8766	Do.	Alubogahahena <i>alias</i> Getakosgahalandanda	Jungle	11	2 6	100
W 737	Do.	Kudaluwalakumbura	Field	0	0 33	50
Z 737	Do.	Getakosgahahena	Owita	0	0 15	20
B 738	Do.	Gurokodayawatta	Garden	0	0 4	50
C 738	Do.	Kudaluwalakumbura	Field	0	0 6	50
Preliminary plan 11,296. Claimant—Crown.						
11627	Ingiriya	Alubogahahena	Jungle	2	3 0	30
Preliminary plan 11,395. Claimant—Crown.						
11987	Ingiriya	Tittaeladoladeniya	Deniya	0	2 0	15
Preliminary plan 11,446. Claimant—Crown and Jalatge Telenis Appu.						
12185	Handapangoda	Maligakandahena	Garden	1	0 12	20
12186	Do.	do.	Garden and jungle	5	1 28	20
Situating in the Udugaha pattu of the Rayigam korale.						
Preliminary plan 1,205. Claimant—Crown.						
B 311	Pelpola	Gallagawawatta	Jungle	31	1 0	20
Preliminary plan 5,894. Claimant—Crown.						
Q 352	Panagoda	Gallanamullekumbura	Deniya	1	2 23	30
7496	Do.	Punchiduwegodella	Jungle	0	2 34	100
Preliminary plan 2,177. Claimant—Crown.						
E 705	Ramminike	Urulepottekumbura	Owita	0	3 18	15
F 705	Do.	do.	do.	0	2 30	15
C 706	Millaniya	Mahawiladeniya	Deniya	2	3 3	15
D 706	Do.	do.	do.	5	1 37	15
F 706	Do.	Mahawiladeniya and Halbandinakadakumbura	do.	5	0 0	20
7679	Do.	Mahawiladeniya	do.	5	0 10	20
Preliminary plan 3,599. Claimant—Crown.						
7752	Raddegoda	Kahatagahawattapaulaowita	Owita	3	0 11	10
7758	Do.	Galagawakumbura	Swamp	29	0 27	10
7764	Do.	Alubogahawattapaulakumbura	Field	4	2 13	60
Claimant—Crown and W. Dilohamy.						
7765	Raddegoda	Kandanewattakumbura	—	5	7 2	60
Claimant—Crown.						
F 400	Raddegoda	Polhituduwanana	Owita	4	1 17	10
G 400	Do.	do.	do.	1	0 6	10
7785	Do.	Kalugetepauladeniya	Field	2	0 15	30
Claimant—Ahamadu Lebbe Unuru Lebbe.						
J 400	Raddegoda	Polhituduwanana	Field	17	2 38	30

Lot.	Village.	Name of Land.	Description.	Extent.		Upset Price per Acre. Rs.
				A.	R. P.	
N 400	Raddegoda	Claimant—J. Perera. Polhituduweowita	Field	4	0 17	30
R 400	Raddegoda	Claimant—Crown. Polhituduwa	Owita	1	2 16	10
S 400	Raddegoda	Claimant—Bastian Rodrigo. Gammanakumbura	Field	2	2 25	30
7793	Arakagoda	Claimant—Crown. Arakagodakanda	Jungle	19	2 10	25
7795	Do.	do.	do.	28	2 25	25
12139	Paragastota	Preliminary plan 11,432. Claimant—Crown. Pansalapaulaowita	Deniya and jungle	2	1 28	10
Situating in the Munwattebage pattu of the Rayigam korale.						
10200	Munagama	Preliminary plan 10,969. Claimant—Crown. Millagahakumburedeniya	Deniya	1	3 30	150
11759	Godigomuwa	Preliminary plan 11,340. Claimant—Crown. Millagahahena	Garden	0	0 32	200
11760	Do.	Do.	do.	3	1 35	40
11750	Godigomuwa	Preliminary plan 11,337. Claimant—Crown and Nambige Kosgahahena or Wanaidalahena	Cosanis and another. Jungle	1	2 20	25
11751	Godigomuwa	Claimant—Crown. Wanaidalahena	Chena	0	0 18	25
11752	Do.	do.	Jungle and chena	7	2 6	25
11753	Godigomuwa	Claimant—Crown and Hapuachchige Appu Sinno. Wanaidalahena	Chena	0	1 27	25
Situating in the Kumbuke pattu of the Rayigam korale.						
13393	Karampethera	Preliminary plan 11,702. Claimant—Crown. Laulugahaduwa alias Welihene-	deniya	2	1 16	20
13394	Do.	do.	do.	0	0 8	20
13395	Karampethera	Claimant—Crown and Karawitavidanelage Girigoris Welihenakumbura	Appu and others. Paddy field	0	0 14	20
13396	Do.	do.	do.	0	0 3	20
13397	Do.	do.	do.	0	0 3	20
13398	Do.	do.	do.	0	0 4	20
13399	Katampethera	Claimant—Crown. Dahahatarahaulkele	Jungle	2	1 20	20
13400	Karampethera	Claimant—Crown and Karawitavidanelage Kalanis. Kekunagahaduwa	Planted land	0	0 2	20
13404	Karampethera	Preliminary plan 11,705. Claimant—Crown. Dahahatarahaulatenna	Jungle	2	1 35	10
13416	Walagedera	Preliminary plan 11,715. Claimant—Crown. Kolatuwa	Deniya	0	1 22	10
13417	Do.	do.	do.	1	3 36	10
13418	Do.	do.	To be reserved for footpath	0	1 8	—
13419	Kurudippita	Millagahalanda	Low jungle	0	0 13	20
13420	Kurudippita	Claimant—Crown and Jayasinage Don Bastian Appu. Millagahalanda	Low jungle	10	2 10	20
Situating in the Iddagoda pattu of Pasdun korale west.						

Further particulars respecting these lands may be obtained from the Surveyor-General, and respecting the conditions of sale from the Assistant Government Agent, Kalutara.

By His Excellency's command,  
EVERARD IM THURN,  
Colonial Secretary.

No. 1,548, W. P.

එළි 1903 ක්වු මැයි මස 23 වෙනි දින කොළඹ  
මහසෙනෙකාරිපුරයේ කන්තෝරුවේදී.

මහර දිස්ත්‍රික්කේ ආණ්ඩුවේ උපවර්තන උපකාරකයන්ගේ විසින් මෙහි පහත සඳහන් වූ ආණ්ඩුව සන්තක ඉඩම් ආණ්ඩුවේ නියෝගවල ප්‍රකාරයට එළි 1903 ක්වු ජූලි මස (9) තමවෙනි දිනවු මුහුණපත්තිය දැල් 120 කමහර කවිවේදී වෙන්දේසි කර විකුණීමට යෙදෙනවා ඇත.

සිතියම 11,394. ගම—පහුරුකොට. පවත්ගන්න

කො.	ඉඩමේ නම.	අයිතියකරු නිවස.	අන්දම.	මක. ගණිත.
		රුපියල්	කැරක	අ. රු. ප. රු.
11986	පුවක්වත්තකැලේ	සිතියම 10,531. ගම—මෙහෙරිගම.	කැරක	1 3 36 20
C 737	කන්දබඩ අමුර	රුපියල්	මිවුර	0 0 4 15



නො.	ඉඩමේ නම.	අයිතියට නිවන්තා.	අන්දම.	පවත්ගත්ත	
				මහත. රු.	ගහත. රු.
E 737	කන්දෙහේන	ගම—ඉමහේරිගම සහ ගඳපාන්ගොඩ. රජසත්තක	වත්ත	0 2 9	30
J 737	කැකුනගහකුඹුර	ගම—කඳුපාන්ගොඩ. රජසත්තක	දෙකිස	0 0 4	20
K 737	එම	එම	කුඹුර	0 0 14	30
L 737	එම	එම	බිච්ච	0 0 11	25
O 737	අළුබෝගහහේන	එම	එම	0 0 14	13
P 737	කුඩළුවලකුඹුර	එම	කුඹුර	0 0 24	25
Q 737	අළුබෝගහහේන	එම	බිච්ච	0 0 14	15
8766	එම නොගොත් ගැටකොස්ගහ ලන්ද	එම	කැලස	11 2 6	100
W737	කුඩළුවලකුඹුර	එම	කුඹුර	0 0 33	50
Z 737	ගැටකොස්ගහහේන	එම	බිච්ච	0 0 15	20
B 738	ගුරුගෙඩිතාවත්ත	එම	වත්ත	0 0 4	50
C 738	කුඩළුවලකුඹුර	එම	කුඹුර	0 0 6	50
11627	අළුබෝගහහේන	සිතියම 11,296. ගම—ඉන්දිරිස. රජසත්තක	කැලස	2 3 0	30
11987	නිත්තආලදෙලදෙකිස	සිතියම 11395. රජසත්තක	දෙකිස	0 2 0	15
12185	මාලිගකන්දහේන	සිතියම 11,446. ගම—ආදපාන්ගොඩ. රජසත්තක සහ ස්ලන්ගේ තෙල්ලේනිස්අල්පු	වත්ත	1 0 12	20
12186	එම	එම	එම සහ කැලස	5 1 28	20
පිහිටා තිබෙන්නේ රයිගම්කෝරල් උඩුගහපත්තුවේය.					
B 311	ගාල්ලතාවත්ත	සිතියම 1,205. ගම—පැල්පොල. රජසත්තක	කැලස	31 1 0	20
Q 352	ගල්ලෙනමුල්ලකුඹුර	සිතියම 5,894. ගම—පනාගොඩ. රජසත්තක	දෙකිස	1 2 23	30
7496	පුත්තිදුමගොඩැල්ල	එම	කැලස	0 2 34	100
E 705	ලරුලාපොත්තෙකුඹුර	සිතියම 2,177. ගම—රම්මිත්තෙ. රජසත්තක	බිච්ච	0 3 18	15
F 705	එම	එම	එම	0 2 30	15
C 706	මහවිලදෙකිස	ගම—මිල්ලකිස. රජසත්තක	දෙකිස	2 3 3	15
D 706	එම	එම	එම	5 1 37	15
F 706	එම සහ මහවිලදෙකිස	එම	එම	5 0 0	20
7679	මහවිලදෙකිස	එම	එම	5 0 10	20
7752	කහවගහවත්තෙපොලබිච්ච	සිතියම 3,599. ගම—රද්දෙගොඩ. රජසත්තක	බිච්ච	3 0 11	10
7758	ගලතාවකුඹුර	එම	වගුර	29 0 27	10
7764	අළුබෝගහවත්තෙපොල කුඹුර	එම	කුඹුර	4 2 13	60
7765	කඳුපොත්තෙකුඹුර	එම සහ යු. දිලෝනාමි	එම	5 2 2	60
F 400	පොල්හිටුදුවෙමානක	රජසත්තක	බිච්ච	4 1 17	10
G 400	එම	එම	එම	1 0 6	10
7785	කළුගැටපොලදෙකිස	එම	කුඹුර	2 0 15	30
J 400	පොල්හිටුදුවෙමානක	අහමුදලෙබිබෙ උහුසලෙබි බෙ	එම	17 2 38	30
N 400	පොල්හිටුදුවෙබිච්ච	පේ. ප්ලරු	එම	4 0 17	30
R 400	පොල්හිටුදුව	රජසත්තක	බිච්ච	1 2 16	10
S 400	ගම්මනකුඹුර	බස්නියන් රුද්දිගේ	කුඹුර	2 2 25	30
7793	අරකගොඩකන්ද	ගම—අරකගොඩ. රජසත්තක	කැලස	19 2 10	25
7795	එම	එම	—	28 2 25	25
12139	පත්තලපොලබිච්ච	සිතියම 11,432. ගම—පරගස්තොට. රජසත්තක	දෙකිස සහ කැ ල්ල	2 1 28	10
පිහිටා තිබෙන්නේ රයිගම්කෝරල් මුත්තුවත්තෙබාගේ පත්තුවේය.					
10200	මිල්ලගහකුඹුරදෙකිස	සිතියම 10,969. ගම—මුතගම. රජසත්තක	දෙකිස	1 3 30	150
11759	මිල්ලගහහේන	සිතියම 11,340. ගම—ගොඩිගොඩුව. එම	වත්ත	0 2 32	200
11760	එම	එම	එම	3 1 35	40



Lot.	Name of Land.	Name of Claimant.	Description.	Extent. A. R. P.	Upset Price per Acre. Rs.
		Preliminary plan 10,985. Village—Nagahaduwa.			
10250	Delgahalanda	Crown	Jungle	10 0 30	40
10251	Do.	do.	do.	11 2 0	40
10252	Do.	do.	do.	9 2 21	40
10253	Siribaragendumullekele	do.	do.	9 0 13	30
10254	Do.	do.	do.	7 2 23	30
10255	Do.	do.	do.	9 0 12	30
10256	Do.	do.	do.	6 1 1	30
		Preliminary plan 10,956. Village—Potuwila.			
10141	Papaliyagahalanda	Crown	Chena	3 3 2	200
10142	Do.	do.	do.	4 0 25	200
10143	Do.	do.	do.	4 2 30	250
10144	Do.	do.	do.	2 2 28	1,000
10145	Do.	do.	do.	3 0 8	200
10146	Do.	do.	do.	8 2 13	250
10147	Do.	do.	do.	3 0 5	200
10148	Do.	do.	do.	5 2 9	100
		Preliminary plan 11,709. Village—Gaththeraremunagoda.			
13408	Nahalugodakanattepitakatiya	Imbulagodage <i>alias</i> Palliyewattege Don Carolis and others	Garden	2 1 32	40
13409	Do.	Crown	To be reserved for road	0 0 20	—
		Preliminary plan 5,683. Village—Undupitigoda.			
F 325	Niduwa	S. Cornis Fernando	Garden	0 2 7	100
		Situated in the Kalutarabadda of the Kalutara totamune.			
		Preliminary plan 6,813. Village—Diyagama.			
558	Bogahawattebadahelagelakumbura	Weerasekera Badahelage Lewis Fernando	Paddy field	0 2 19	60
559	Elpitiyebadahelagelakumbura	Weerasekera Badahelage Lewis Fernando and others	do.	0 1 33	60
560	Tebuanabadahelagelakumbura	Weerasekera Badahelage Lewis Fernando and another	do.	0 1 36	60
561	Nikagahakumbura	Mahawige Siman Appu and others	do.	0 2 17	60
562	Nikagahagodella	do.	Old garden	0 0 38	100
		Preliminary plan 5,518. Village—Kalapugama.			
6293	Diganekumbura	Hettige Baronchi Appu and others	Paddy field	1 3 17	50
		Preliminary plan 6,922. Village—Delduwa.			
1095	Kiripellagahaowita	<i>alias</i> Vidanalage Fredrick Fonseka	Old garden	0 1 30	20
1096	Jambugahaowita	Heirs of Mimanage Gabriel Perera	do.	0 0 12	20
1097	Do.	do.	do.	0 0 26	20
1098	Do.	do.	do.	0 0 37	20
1099	Do.	do.	Owita	0 2 25	20
1100	Do.	do.	do.	0 1 6	20
1101	Do.	Samarappuliradage Philippu Fernando	Old garden	0 0 25	20
1102	Do.	Miwanage Charles Perera	Paddy field	1 0 24	20
		Preliminary plan 1,277. Village—Nugegoda.			
4267A	Mananduweowita	Crown	Owita	5 3 23	20
		Situated in the Waskaduwabadda of the Panadure totamune.			
		Preliminary plan 4,733. Village—Gorakopola.			
3	Bombigahawatta	Franciscuhettige Peduru Silva and another	Garden	1 2 28	400
9	Ketakelegahawattaowita	Heirs of Tantulage Mani-wel Fernando	do.	0 1 22-50	500
43	Ketakelegahawatta	do.	do.	0 2 14	500
53	Welleowitawatta	do.	do.	0 0 33	20
54	Do.	Mututantirige Isaac Coorey	do.	0 0 32	20
78	Gedambegahawatta	Heirs of Tantulage Mani-wel Fernando and another	do.	1 1 33-50	20
80	Rukattanagahaowita	Heirs of Nilawirapatabendige Don Girigoris Silva	do.	0 1 10	20
		Preliminary plan 4,659½. Village—Sarikkanmulla and Henemulla.			
Y	Potupitiyewatta	Mutantantirige Siman Fernando	Garden	1 1 30-50	400

Lot.	Name of Land.	Name of Claimant.	Description.	Extent.		Upset Price
				A.	R. P.	per Acre. Rs.
G 2	Galewatta or Arden forest	Mr. Manuel de Mel	Garden	9	2 1	300
I 2	Hungantota	Mututantirige Maniwel de Alwis and another	Paddy field	1	0 24.50	100
B 3	Gorokgahaowita	Mututantirige Maniwel Allis	Garden	0	2 36	1,000
D 3	Galpottewatteowita	Mututantirige Manuel Coorey	Paddy field	0	3 20.50	300
N 3	Gorakagaha and Bakmi-gahawatta	Mr. Manuel de Mel	Garden	6	3 18	100
P 3	Ambagahawatta	Heirs of Mr. C. H. de Soysa, Justice of the Peace	do.	6	0 12	100
B 4	Do.	Heirs of Shaik Ibraim				
D 4	Galpoteowita	Lebbe of Henemulla Mututantirige Maniwel Coorey	Garden and swamp Owita and garden	1 0	0 35 0 25.50	750 150

Situated in the Panadurebadda of the Panadure totamune.

N.B.—Lots in preliminary plan 10,956 are believed to contain plumbago.

Lots 1,095 to 1,102 and lots 53, 54, 78, 80 will be settled for certificates of quiet possession. The usual fees only will be recovered.

Further particulars respecting these lands may be obtained from the Surveyor-General, and respecting the conditions of sale from the Assistant Government Agent, Kalutara.

By His Excellency's command,  
EVERARD IM THURN,  
Colonial Secretary.

No. 1,549, W. P.

වර්ෂ 1903 ජූනි මාසි ජූනි 21 වෙනි දින කොළඹ  
මහසෞඛ්‍යාධිකාරීන්ගේ කාර්යාලයේදී.

කළුතර දිස්ත්‍රික්කේ ආණ්ඩුවේ උපදේශකවරයාගේ විසින් මෙහි පහත සඳහන්වන ආණ්ඩුව සහකාර ඉඩම් ආණ්ඩුවේ නියෝගවලට ප්‍රකාරයට වර්ෂ 1903 ජූනි ජූනි මස 6 හයවෙනි දින වූ සඳුදා දවස 12.0 ආචාර කම් විරෝධී වෙන්දේසිකර විකුණුවට යෙදෙනවා ඇත.

සිතියම 77,81. ගම—වුළුවලලන.

පටන්ගන්න

නො.	ඉඩමේ නම.	අයිතිකම් කියන්නා.	අන්දම.	මහත.	ගණන.
				අ. රු. ප.	රු.
4472	අම්බලමුවෙලලන්ද නොගොත් සොහොන්කැලේ	රජසත්තක	කැලය	3 3 19*	25
4473	කැකුගහලන්ද	එම	පදුරු	0 3 18	25
සිතියම 11,701. ගම—දුවෙහොඩි.					
13391	කපුගහලවුළුල නැගෙනහිරපිටිලන්ද	රජසත්තක	පුත්ඵ කැලය	2 2 37	20
13392	එම	එම	වුළුවල	0 0 11	20
සිතියම 11,698. ගම—අත්ගත්ගොඩ.					
15367	වුකමල්ගහවත්ත නැගෙනහිරලන්ද	රජසත්තක	පදුරු	0 2 9	15
13377	එම	එම සහ මලමරආරච්චිගේ සෙමනේ රිස්අප්පු	වත්ත	0 0 4	15
13378	එම	එම	එම	0 0 6	15
13379	එම	එම	එම	0 0 30	15
10380	එම	රජසත්තක සහ මලමරආරච්චිගේ අන්ද්‍රිස්අප්පුහැමිගේ උරුමක් කාරයෝ	එම	0 0 13	100
සිතියම 10,985. ගම—නාගහදුව.					
10250	දෙල්ගහලන්ද	රජසත්තක	කැලේ	10 0 30	40
10251	එම	එම	එම	11 2 0	40
10252	එම	එම	එම	9 2 21	40
10253	සිරිබරගෙලවුළුල කැලේ	එම	එම	9 0 13	30
10254	එම	එම	එම	7 2 23	30
10255	එම	එම	එම	9 0 12	30
10056	එම	එම	එම	6 1 1	30

සිතියම 10,956. ගම—පොකුම්බල.

\* අක්කර දෙකක් මිනිපිටිනිගට ගහනමය; ඉතුරු අක්කර 1 රුකි 3 පිරවප් 19, අක්කරයක් රුපි 25 ගහනේ විකුණනවා ඇත.

නො.	ඉඩමේ නම.	අයිතිකම් කිසියක.	අත්දම.	පටයන්ගෙන්		
				මහරු.	ගණන.	
10141	පැපිලියාගහලත්ද	රුජසන්තක	හේක	3	3 2	200
10142	එම	එම	එම	4	0 25	200
10143	එම	එම	එම	4	2 30	250
10144	එම	එම	එම	2	2 28	1,000
10145	එම	එම	එම	3	0 8	200
10146	එම	එම	එම	3	2 13	250
10147	එම	එම	එම	3	0 5	200
10148	එම	එම	එම	5	2 9	100
පිහිටා තිබෙන්නේ කළුතරනොවවුමේ පසිතාගල්බද්දේය.						
සිතියම 11,709. ගඟ—කන්තරරෙවුනගොඩ.						
13408	තාගඵ්ඵොඩකනන්තෙ පිටකච්චිත	ඉඹුල්ලොඩගේ තොගොත් පල්ලියවත්තගේ දෙත් කරේ ලීස් සහ තවත්	වත්ත	2	1 32	40
13409	එම	රුජසන්තක	පාර, තහනම	0	0 20	—
සිතියම 5,683. ගඟ—ලඳුපිටියොඩ.						
F 325	හෙදුව	ඇස්. කොර්තීස් ප්‍රගාන්දු	වත්ත	0	2 7	100
පිහිටා තිබෙන්නේ කළුතර නොවවුමේ කළුතර බද්දේය.						
සිතියම 6,813. ගඟ—දියගම.						
558	බෝගඵවත්තෙඩඩ හැල ගෙඹුර	විරසේකරබඩහැලගේ එවිස් ප්‍රගාදු	ඹුර	0	2 19	60
559	ඇල්පිටියෙඩඩහැලගෙ ඹුර	එම සහ තවත්	එම	0	1 33	60
560	දෙවුවනබඩහැලගේ ඹුර	එම	එම	0	1 36	60
561	නිකගහඹුර	මහවිගෙ සිව්ත්අස්සු සහ තවත්	එම	0	2 17	60
562	නිකගහගොඩැල්ල	එම	පරත වත්ත	0	0 38	100
සිතියම 5,518. ගඟ—තලපුගම.						
629	දිගන ඹුර	හෙවිගේ බාරෙත්විස්සු සහ තවත්	ඹුර	1	3 17	50
සිතියම 6,922. ගඟ—දෙල්ලුව.						
1095	කිරිපැල්ලකහඹිවිට නොගොත් පම්බුගහඹිවිට	විදුනලාගේ ජේදික් පොත්සේකා මිමනගේ ගාඹිගෙල් ප්‍රෙරුගේ	පරත වත්ත	0	1 30	20
1096	එම	ලුරුමකාරගේ	එම	0	0 12	20
1097	එම	එම	එම	0	0 26	20
1098	එම	එම	එම	0	0 37	20
1099	එම	එම	ඹිවිට	0	2 25	20
1100	එම	එම	එම	0	1 6	20
1101	එම	සමරප්පුලිරදුගේ සිලිප්පු ප්‍රගාදු	පරත වත්ත	0	0 25	20
1102	එම	මිමනගේ වාර්ලීස් ප්‍රෙරු	ඹුර	1	0 24	20
සිතියම 1,277. ගඟ—නුගගොඩ.						
4267a	මානන්දුවෙඹිවිට	රුජසන්තක	ඹිවිට	5	3 23	20
පිහිටා තිබෙන්නේ පානදුර නොවවුමේ වස්කඹුබද්දේය.						
සිතියම 4,733. ගඟ—නොරකපොල.						
3	බෙ.මිඹිගහවත්ත	ප්‍රත්සික්කපොට්ටිගේ ජේදුරු සිල්වා සහ තවත්	වත්ත	1	2 28	400
9	කැවකැලගහවත්තෙ ඹිවිට	තත්තුලගේ මනිවෙල් ප්‍රගාදුගේ	එම	0	1 22.50	500
43	කැවකේලගහවත්ත	තත්තුලගේ මනිවෙල් ප්‍රගාදුගේ	එම	0	2 14	500
53	වැල්ලඹිවිටවත්ත	ලුරුමකාරගේ	වත්ත	0	0 33	20
54	එම	එම	එම	0	0 32	20
78	ගැඹුඹිගහවත්ත	මුතුකන්ත්‍රිගේ අසිසැක්කුරේ	එම	0	0 32	20
80	රැක්අත්තගහඹිවිට	තත්තුලගේ මනිවෙල් ප්‍රගාදුගේ	එම	1	1 33.50	20
		ලුරුමකාරගේ සහ තවත්	එම	0	1 10	20
		නීලවීරපට්ටිබද්දේ ග්‍රිබෝරිස් සිල්වාගේ ලුරුමකාරගේ	එම	0	1 10	20
සිතියම 4,659½. ගඟ—සරික්කවුල්ල සහ ගේනෙවුල්ල.						
Y	පොතුපිටියෙවත්ත	මුතුකන්ත්‍රිගේ සිව්ත්ප්‍රගාදු	වත්ත	1	1 30.50	400
ගඟ—ගේනවුල්ල.						
G 2	තාලවත්ත නොගොත් ආර්ඪන්පෙරුස්ව	මනුචේල්ද මැල්ලත්තාගේ	එම	9	2 1	300

නො.	ඉඩමේ නම.	අයිතිකම් කියවනා.	අන්දම.	පවත්ගන්න	
				මහත.	ගණන.
				අ. රු. ප.	රු.
I 2	සුන්ගන්කොව	මුතුගන්ත්‍රිගේ මනිවෙල්ල අල්විස් සහ තවත්	කුඹුර	1 0 24.50	100
B3	ගොරුන්ගහඹව්ව	මුතුගන්ත්‍රිගේ මනිවෙල්ල අල්විස්	වත්ත	0 2 36	1,000
D3	ගල්පොත්තේවත්තෙ ඹව්ව	එමගේ මනිවෙල්ලතුරේ	කුඹුර	0 3 20.50	300
N 3	ගොරුන්ගහ සහ ඛනිනි ගහවත්ත	මාර්සල් ද මැල්ලන්කැගේ	වත්ත	6 3 18	100
P 3	අඹගහවත්ත	සී. එම්. ද සොයිසා ජේ. පී. උත්තා ගෙ රුරුමක්කාරගේ	එම	6 0 12	100
B 4	එම	සේතු රිඹුහිමිලෙඹිඹෙගෙ රුරුමක්කාරගේ, හේතවුල්ල	එම සහ වගුර	1 0 35	750
D 4	ගල්පොත්තෙඹව්ව	මුතුගන්ත්‍රිගේ මනිවෙල්ලතුරේ	ඹව්ව. සහ වත්ත	0 0 25.50	150

පිහිටා තිබෙන්නේ පානදුරවිද්දේ පානදුර කොව්වුගේය.

N. B.—10956 සිනියම දරන ඉඩමකවිව්වල මිනිරන් තිබේ.

1095 සිට 1102 දක්වා තිබෙන ඉඩම්වලට දන්වැල්ලාස්තුව පමණක් අගකරනු ලැබේ.

53, 54, 78, 80 යන ඉඩම්වලටද එම එම

මෙම ඉඩම් ගැණ වැඩිදුර කාරණා සර්වේගර්ජනරුද්‍රව්‍යාන්තරයෙන්ද, විකිනීමේ කොන්දේසි ගැණ කම්හර දිස්ත්‍රික්කේ ආණ්ඩුවේ ඒජන්තරුද්‍රව්‍යාන්තරයෙන්ද දැනගත හැකිවේ.

ගරුකර උතුමානවතනසේගේ ආඥාව ලෙස,  
එවරුහි ඉම් නර්ස,  
මහසෙනුකාරිස් මමහ.

No. 1,550, w. P.

Colonial Secretary's Office,  
Colombo, May 21, 1903.

ON Friday, July 3, 1903, at 12 noon, the Hon. the Government Agent for the Western Province will put up for sale or settlement, at his office in Colombo, the under-mentioned portions of Crown Land, on the terms authorized by Government.

Preliminary plan 7,769. Situation—Meda pattu of Hewagam korale.  
Village—Mawatgama.

Lot.	Name of Land.	Name of Claimant	Description.	Extent.		Upset Price per Acre. Rs.
				A.	R. P.	
4451	Dalugahalanda	Kudage Deonis Carolis Marthelis	About two acres planted with cocoanut about 2 years old	7	2 38	40

Preliminary plan 9,040. Situation—Meda pattu of Hewagam korale.  
Village—Pinnawala.

M 527	Belingahawatta alias Aluwattagodawatta	K. Simanchi Appu, Hendrick, and Siadoris	Cocoanut and jak about 50 years old	52	0 0	50
-------	--	--	-------------------------------------	----	-----	----

Preliminary plan 5,001. Situation—Meda pattu of Hewagam korale.  
Village—Udagama.

3796½	Gurudalalanda	Crown	Jungle	4	1 14	30
-------	---------------	-------	--------	---	------	----

Further information respecting these lands may be obtained from the Surveyor-General, and regarding the conditions of sale from the Hon. the Government Agent, Western Province.

By His Excellency's command,  
EVERARD IM THURN,  
Colonial Secretary.

No. 1,550, w. P.

වම් 1903 ක්වු මැයි මස 21 වෙනි දින කොලඹ මහසෙනුකාරිස් උරුකාන්තයේගේ කන්තෝරුවේදීය.

මස්තාතිර් දිසාවේ වංශ විපති ආණ්ඩුවේ ඒජන්තරුද්‍රව්‍යාන්තරයේ විසින් මෙහි පහත සඳහන්වෙන ආණ්ඩුව සහ තන ඉඩම් ආණ්ඩුවේ නිලෝත්තල ප්‍රකාරයට වම් 1903 ක්වු ජූලි මස 3 වෙනි දිනවු සිකුරුදු දවල් 12ට කොලඹ කම්හරිදේදී වෙන්දේසිකර විකුණනව දෙදෙනා ඇත.

සිනියම 7,769. පිහිටීම හේවාගම්කාර්ලේ මැදපත්තුවේ. ගම—මාවත්තම.

නො.	ඉඩමේ නම.	අයිතිකම් කියවනා.	අන්දම.	පවත්ගන්න	
				මහත.	ගණන.
				අ. රු. ප.	රු.
4451	දළුකහලන්ද	කුවාදිගෝතිස්, කරෝලිස්, මර්ගේ අක්කර 2 දුටුරුදු ලීස්	වත්ත පොල් ඇති ඉඩමක්	7 2 38	40

කො.	ඉඩමේ නම.	අයිතිකම් කියන්නා.	අන්දම.	අ. රු. ප.	රු.
M 527	සිතියම 9,040. පිහිටීම හේවාගම්කෝරලේ මැදපන්තුවේ. ගම්—පිත්තවල. වෙළුම්ගතවන්න කොටස	කේ. සිමන්තිඅප්පු, කෙන්දික් සහ සිංගප්පෙරිස්	50 අම්බරුද වයස් පොල් සහ පුළුන්	52 0 0	50
3796½	සිතියම 5,001. පිහිටීම හේවාගම්කෝරලේ මැදපන්තුවේ. ගම්—උඩගම. ආරුදොලලන්ද	ආණ්ඩුව	කැලේ	4 1 14	30

මෙම ඉඩම් ගැන මැදිපුර කාරණා සර්වේයර්ස් කැරුණු නිවැරදි කොටසක් වශයෙන්, මිනිසුන්ට කොන්දේසි ගැන බස්කාලුර දිසාවේ වංශාධිපති ආණ්ඩුවේ ඒජන්ට්වරුන්ගේ දැනගත්ව පුළුවන.

ගරුකර උතුම්වනවහස්සේගේ ආඥාවලෙස,  
එවරුර්ඩ් ඉම් කරන්,  
මහසෙනෙකාරිස් වමිස්.

No. 1,551, w. P.

Colonial Secretary's Office,  
Colombo, May 21, 1903.

ON Thursday, July 2, 1903, at 12 noon, the Assistant Government Agent for the Kalutara District will put up to auction, at his office in Kalutara, the under-mentioned portions of Crown Land, on the terms authorized by Government.

Preliminary plan 11,579. Village—Agalawatta.

Lot.	Name of Land.	Name of Claimant.	Description.	Extent. A. R. P.	Upset Price per Acre. Rs. c.
12759	Bangalawawatta	Crown	Low jungle	0 0 37	20 0
12760	Do.	do.	To be reserved for vernacular mixed school bungalow	0 0 11	—
12761	Do.	do.	Jungle	1 0 0	20 0
12762	Do.	do.	To be reserved for Government vernacular mixed school	0 0 37	—
12571	Halpanekumbura	Preliminary plan 11,535. Village—Pelenda. Crown	Paddy field	3 1 35	15 0
12572	Do.	do.	Deniya	0 2 8	12 50
C 810	Urugahaowitagodella	Preliminary plan 11,210. Village—Pelenda. Crown	Chena	17 2 12	15 0
12853	Nagahaowitaduwahena	Preliminary plan 11,593. Village—Midalana. Crown	Chena	0 0 24	10 0
12854	Nagahaowita	do.	Owita	1 0 15	10 0
12855	Iluktenndeniya alias Nagahadeniya	do.	Field	1 3 10	15 0
12856	Do.	do.	Deniya	0 1 3	12 50
9617	Wilakumburehena	Preliminary plan 2,478. Village—Gorokgoda. Crown	Jungle	2 0 31	—
9618	Mahingalahena	do.	do.	1 0 15	—
1988	Debarahenamananepitakattiya	Preliminary plan 2,923. Village—Gorokgoda. Crown	Manandeniya	8 0 7	10 0
1994	Debarahenemananeutturukattiya	do.	do.	12 0 36	10 0
1995	Galwalagodellahenedakunukattiya	do.	Jungle	11 2 28	40 0
1996	Kekunahenetenna	do.	do.	2 3 37	40 0
1997	Galwalagodellaheneutturukattiya	do.	do.	16 2 9	40 0
1998	Kitulehenelanda	do.	do.	4 3 0	40 0
1999	Kahatagahalanda	do.	do.	3 0 0	40 0
2001	Weligodellalandeuturukattiya	do.	do.	1 2 31	20 0

Situated in the Maha pattu north of the Pasdun korale east.

Preliminary plan 4,944. Village—Pelawatta.

L 171	Pelawattewela or Mahawila	Mr. H. J. P. Dassanaika of Bellana and others	Field	66 0 0	40 0
M 171	Kosketiyewatta	Gangodage Teneris and others	Garden	1 1 17	16 0
N 171	Do.	Adimalikankanange Podihami and another	do.	1 0 17	16 0
O 171	Wellegewatta	Pelawattehettige Dondris	do.	1 3 6	16 0
P 171	Do.	Hettige Girigoris and others	do.	0 3 11	10 0
Q 171	Kanattewatta	Vitanage Johanis and others	do.	0 1 14	10 0
R 171	Medawelagewatta	Hettige Maddumahami and others	do.	3 1 6	30 0
T 171	Alahangodawatta	Kukulelianage Gunehami	do.	0 3 28	30 0
U 171	Kanattegodawatta	Pelawattehettige Carolis and another	do.	1 0 31	30 0





කො.	ඉඩමේ නම.	අයිතිකම් කියවීම.	අත්දම.	රු. රු. ප.	පවත්ගත්ත ගණක. රු. ග.
12562	බත්තරාමුල්ල	රජසත්තක	අනුමැතියේ මිල පාසැලක නම	0 0 37	—
12571	ගල්පොත්තුමුර	සිතියම 11,535. ගම—පැලැද.	අමුර	3 1 35	15 0
12572	එම	එම	දෙකිය	0 2 8	12 50
C 810	ලැරැගහම්පිටියොඩැල්ල	රජසත්තක	සේන	17 2 12	15 0
12853	නාගහම්පිටියොත්ත	සිතියම 11,593. ගම—මිදුරග.	එම	0 0 24	10 0
12854	නාගහම්පිටිය	එම	මිපිට	1 0 15	10 0
12855	ඉළික්කැත්තොදෙකිය නොහොත් නාගහදෙකිය	එම	අමුර	1 3 10	15 0
12856	එම	එම	දෙකිය	0 1 3	12 50
9617	පිලකුමුරුගේන	සිතියම 2,478. ගම—ගොරොත්තොඩ.	කැලස	2 0 31	—
6618	මිහිඳුගලගේන	රජසත්තක	එම	1 0 15	—
1988	දෙබරුගේනමානස්සපිටිය	සිතියම 2,923. රජසත්තක	පොහොසොදෙකිය	8 0 7	10 0
1994	දෙබරුගේනමානස්සපිටිය	එම	එම	12 0 36	10 0
1995	ගල්වලගොඩැල්ලගේන	එම	කැලස	11 2 28	40 0
1996	කැකුණගේනකැනන	එම	එම	2 3 37	40 0
1997	ගල්වලගොඩැල්ලගේන	එම	එම	16 2 9	40 0
1998	ලුගුරුකපිටිය	එම	එම	4 3 0	40 0
1999	කිතුල්ගේනෙලක්ද	එම	එම	3 0 0	40 0
2001	මැල්ලගොඩැල්ලෙක්ද	එම	එම	1 2 31	20 0
		පිහිටා තිබෙන්නේ නැගෙනහිර පස්දුම්කෝරළේ ලුගුරුකපිටියේදී.			
L 171	පැලවත්තෙවෙල නොහොත් මහවිල	සිතියම 4,944. ගම—පැලවත්ත. බෙල්ලක එම. ජේ. පී. අහසාසක සහ තවත්	අමුර	66 0 0	40 0
M 171	කොස්කැටියෙවත්ත	ගන්නොඩගේ තෙන්නේරිස් සහ තවත්	වත්ත	1 1 17	16 0
N 171	එම	අදිමාලී කන්කානුගේ පොහි කාමි සහ තවත්	එම	1 0 17	16 0
O 171	මැල්ලොගවත්ත	පැලවත්තෙ කෙටිපිටියෙ දෙන්නේරිස්	එම	1 3 6	16 0
P 171	එම	කෙටිපිටියෙ ත්‍රිකෝරිස් සහ තවත්	එම	0 3 11	10 0
Q 171	කනක්කෙවත්ත	විතානගේ ජේතානිස් සහ තවත්	එම	0 1 14	10 0
R 171	මැදවෙලකෙවත්ත	කෙටිපිටියෙ මිදුල්කාමි සහ තවත්	එම	3 1 6	30 0
T 171	අලකන්තොඩවත්ත	කුකුලෙලියනගේ භූගේකාමි	එම	0 3 28	30 0
U 171	කනක්කෙවත්ත	පැලවත්තෙ කෙටිපිටියෙ කෝරළිස් සහ තවත්	එම	1 0 31	30 0
3624	බැද්දෙවිලදෙකියෙ	රජසත්තක	කැලස	2 2 26	—
3625	ගොඩැල්ල මැදගොඩැල්ල	එම	එම	1 3 32	—
3626	බැද්දෙවිල	එම	අමුර	5 3 14	10 0
3627	එම	එම	එම	5 2 0	10 0
3628	එම ගොඩැල්ල	එම	කැලස	0 3 36	10 0
V 171	සරත්ගල්කුමුර	විතානගේ ජේතානිස් සහ තවත්	අමුර	3 3 25	50 0
12519	ජරිගකොටුත්තෙ මුකලාන	සිතියම 11,518. රජසත්තක	මුකලාන	0 2 18	750 0
12520	ජරිගකොටුත්තෙදෙකිය	එම	දෙකිය	0 1 31	—
12521	එම	එම	එම	0 1 8	—
12522	ජරිගකොටුත්තෙමුකලාන	එම	මුකලාන	0 3 14	—
12523	එම	එම	එම	0 1 20	—
12524	හිත්පත්ලියද්දෙකිය	එම	දෙකිය	0 3 24	—
12525	හිත්පත්ලියද්දෙ ගොඩැල්ල නොහොත් කොස්කැටියෙවත්තෙ පිටිය	එම	සේන	0 1 25	—
12526	එම	එම සහ ගන්නොඩගේ තෙන්නේරිස්	මැවිලි ඉඩම	0 0 14	—
12527	එම	රජසත්තක	එම	0 0 25	—

නො.	ඉඩමේ නම.	අයිතිකම් කියත්තා.	අත්දම.	වටිනාකම	
				මහස. අ. රු. ප.	ගණන රු. ශ.
12528	හීන්පත්ලියද්දේ ගොඩාලේ ලේ කොහොත් කොස්කැවියේ වත්තේ පිට කවිපිය	රාජසත්තක	හීන්පිට	0 0 37	—
12529	එම	එම	පාර තහනම්	0 0 6	—
12530	හීන්පත්ලියද්දේදෙහිය	එම	දෙහිය	0 3 0	—
12531	කොස්කැවියේ ලන්ද කොහොත් මිල්ලගහ වත්ත	එම සහ කන්තන්තරයේ පුවාරිස්	වත්ත	0 2 15	—
12532	කොස්කැවියේ ලන්ද කැලේ	රාජසත්තක	කැලය	0 3 4	—
12533	කොස්කැවියේ ලන්ද කොහොත් අළුවෝ ගහවත්ත	එම සහ මෙරෙකුද්දේ කොර් නෙලීස් පෙරු	වත්ත	0 2 10	—
12534	කොස්කැවියේ ලන්ද කැලය	රාජසත්තක සිතියම 11,576.	කැලය	1 2 0	—
12743	කුඹුපොල්මිට්ට	රාජසත්තක	ඇල සහ අඩි පාර තහනම්	1 0 25	—
12744	එම	එම සිතියම 11,559. ගම—කඹුරුවල.	දෙහිය	2 1 10	10 0
12666	ඇවෝරමිලකුඹුර	රාජසත්තක	කුඹුර	0 2 26	30 0
12667	එම	එම සිතියම 11,447. ගම—මහහතැත්ත.	එම	0 0 7	30 0
12187	මිල්ලකන්දෙඅවුන නෙහ	රාජසත්තක	නෙහ	0 0 31	—
12188	එම	එම	එම	1 1 23	—

පිහිටා තිබෙන්නේ දකුණුමහපත්තුවේ නැගෙනහිර පසුමකෝරලේය.

N. B.—9617, 9618 යන ඉඩම්කවිපිට මිනිරන් තිබේ. 9117 කොමමරය දරන ඉඩම් කවිපිය මිනිරන් ගොඩදුම්මේ බලය නැතිව රු. 15 බැගින්ද ගොඩදුම්මේ බලය ඇතිව රු. 250 විකුනනු ලැබේ.  
 9618 ඉඩම් කවිපිය රු. 15 බැගින්ද මිනිරන් ගොඩදුම්මේ බලය ඇතිව රු. 500 විකුනනු ලැබේ.  
 3624, 12519 සිට 12524 දක්වා මිනිරන් තිබේ. 12525 සිට 12534 ද මිනිරන් තිබේ. 3624 ඉඩම් කවිපිය මිනිරන් ගොඩදුම්මේ බලය ඇතිව රු. 250 ද නැතිව අක්කරයක් රු. 15 විකුනනු ලැබේ.  
 12520, 12521 මිනිරන් ගොඩදුම්මේ බලය ඇතිව රු. 1,000 විකුනනු ලැබේ.  
 12519 එම එම රු. 750 එම  
 12522, 12523 එම එම රු. 800 එම  
 12524, 12530 එම එම රු. 500 එම  
 12525, 12528 එම එම රු. 100 එම  
 12531, 12533 මිනිරන් ගොඩදුම්මේ බලය ඇතිව රු. 250, නැතිව 50, අක්කරයක් විකුනනු ලැබේ.  
 12530 එම එම රු. 250 එම 15 එම  
 12534 එම එම රු. 250 එම 20 එම

12187, 12188 මිනිරන් තිබේ. මෙවා මිනිරන් ගොඩදුම්මේ බලය ඇතිව රු. 750 විකුනනු ලැබේ.  
 මෙම ඉඩම් ගැණ වැහිදුර කාරණා සර්වේයර්ජනරාජලන්තාත්සේනෙය්ද, විකිනීමේ කොන්දේසි ගැණ කළුරේ දිස්ත්‍රික්කේ උප ඒජන්තලන්තාත්සේනෙය්ද දූතගත කැනීමේ.

ගරුකර උතුමානවතන්සේගේ ආඥාව ලෙස,  
 එවරුඩ් ඉම් හර්න්,  
 මහසෙනෙහාරිස් වමහ.

No. 1,552, W. P. Colonial Secretary's Office, Colombo, May 22, 1903.

ON Tuesday, July 7, 1903, at 12 noon, the Hon. the Government Agent for the Western Province will put up for sale or settlement, at his office in Colombo, the under-mentioned portions of Crown Land, on the terms authorized by Government.

Preliminary plan 11,458. Situation—Parangoda in Siyane korale east.  
 Claimant—Uggallage Suti Appu.

Lot.	Village	Name of Land.	Description.	Extent.		Upset Price per Acre. Rs.
				A. R. P.	Rs.	
12240	Parangoda	Helendawatta	Young cocoanut	1 3 22		20
Claimant—Edirisinge Harmanis Appu.						
12241	Parangoda	Helendawatta	Young cocoanut	2 1 38		20
Preliminary plan 11,478. Situation—Uggalla in Hewagam korale.						
Claimant—Crown.						
12330	Uggalla	Pilakudakumbura	Paddy field (encroached by A. Podihamy)	0 0 4		25
11331	Do.	Galpitudolalanda	Jungle reservation for a path and stream	1 1 14		20
12332	Do.	do.	Jungle	1 3 36		20

Lot.	Village.	Name of Land.	Description.	Extent.		Upset Price per Acre. Rs.
				A.	R. P.	
Preliminary plan 11,484. Situation—Kahawala in Hewagam korale. Claimant—Crown.						
12349	Kahawala	Galabodakumbura	Paddy field (encroached by H. Babbuwa and K. Arachchi Appu)	0	1 29	30
12350	Do.	Gedaregawadeniya	Field (encroached by H. Buriya and T. Siman)	0	1 10	30
12351	Do.	Nadaheledeniya	Three cocoanut trees of 50 years and 50 cocoanut plants of 2 years old (encroached by H. Buriya Fernando and T. Siman)	3	1 4	30
12352	Do.	Nadahelehena	About 20 cocoanut plants of 2 years old (encroached by T. Siman Appu and K. Arachchi Appu)	1	3 28	25
12353	Do.	Nadaheledeniya	Paddy field (encroached by T. Odiris and T. Siman)	0	1 0	30
12354	Do.	Nadahelehena	Reservation for road	0	0 20	—
12355	Do.	do.	Two cocoanut of 4 years and about 150 of 2 years old (encroached by T. Siman Appu and H. Babbuwa)	2	3 8	30

Further information respecting these lands may be obtained from the Surveyor-General, and regarding the conditions of sale from the Hon. the Government Agent, Western Province.

By His Excellency's command,  
EVERARD IM THURN,  
Colonial Secretary.

No. 1,552, w. P.

විෂි 1903 ක්වු මැසි මස 22 වෙනි දින කොළඹ  
මහසෙක්කාරිප්පිනාන්සේගේ කන්තෝරුවේදීය.

විකුණුම් කොටු මහලක්කරු විසින් ආරක්ෂා කළ ප්ලාන් 11,484 හි පිහිටි පහත සඳහන් වෛදික භූමි ප්ලාන් 12 ක් ඉඩම් ආරක්ෂාවේ නිලධාරීවරුන් විසින් විෂි 1903 ක්වු ජූලි මස 7 වෙනි දින වෛදික භූමි ප්ලාන් 12 ක් කොළඹ කම්බේරියේදී වෙන්දේසි කර විකුණන බව දෙසනු ලැබේ.

සිතියම 11,458. පිහිටීම නැගෙනහිර සිසිකාකෝරලේ පරන්කොඩ.  
අයිතිකම් කියත්තා—ලන්කලගේ සුවිඳප්ප.

කො.	මම.	ඉඩමේ නම.	අක්දම.	පවත්නා ස්වකීය	
				මහල.	ගහණ.
12240	පරන්කොඩ	හැලදවල	පොල්පැල	1 3 22	20
12241	එම	අයිතිකම් කියත්තා—ඇදිරිසිංහගේ හර්මානිස් අප්ප.	පොල්පැල	2 1 38	20
12330	සිතියම 11,478. ලන්කල	පිහිටීම සේවාගම්කෝරලේ ලන්කල.	අයිතිකම් කියත්තා—ආණ්ඩුව.		
12331	එම	පිලකුඩකුඹුර	කුඹුර, ඒ. පොහිසාම් අල්ලක ඉඩම	0 0 4	25
12332	එම	ගල්පිටිදොලලක්ද	කැලේ, අම්පාරකඩ සහ වතුරබස් නාමකට ඇරැඹිවෙන ඉඩම	1 1 14	20
12349	එම	එම	කැලේ	1 3 36	20
12349	කහවල	සිතියම 11,484. පිහිටීම සේවාගම්කෝරලේ කහවල.	කුඹුර එච්. බිබ්බුවා සහ සේ. ආරච්චි අප්ප	0 1 29	30
12350	එම	ගෙදරගාමාදෙණිය	කුඹුර, එච්. බුරියා සහ ටී. සිමන් අල්ලක ඉඩම	0 1 10	30
12351	එම	හදකොලදෙණිය	50 අවුරුදු පොල්ගස් 3 සහ දුඹුරුදු පොල්ගස් 50, බුරියා ප්‍රනාන්දු සහ ටී. සිමන්	3 1 4	30
12352	එම	හදකොලගේන	දුඹුරුදුදේ පොල්ගස් 2, ටී. සිමන් අප්ප සහ සේ. ආරච්චි අප්ප අල්ලක ඉඩම	1 3 28	25
12353	එම	හදකොලදෙණිය	කුඹුර, ටී. බිඳිරිස් සහ ටී. සිමන් අල්ලක ඉඩම	0 1 0	30
12354	එම	හදකොලගේන	පාරටි ඇරඹු ඉඩම	0 0 20	—
12355	එම	එම	4 අවුරුදු පොල්ගස් 2 සහ දුඹුරුදුදේ පොල්ගස් 150, ටී. සිමන් සහ එච්. බිබ්බුවා අල්ලක ඉඩම	2 3 8	30

මෙම ඉඩම් ගැණ වැඩිදුර කාරණා සර්වේසර්පනර්ලන්තාන්සේගෙන්ද, විකිනීමේ කොන්දේසි ගැණ වංසාධිපති ආණ්ඩුවේ ඒජන්තලන්තාන්සේගෙන්ද දැනගත්ව පුළුවන.

ගරුකර ලකුමානස්වහන්සේගේ ආඥාවලය,  
එවරුඩ් ඉම් හර්ස්,  
මහසෙක්කාරිප්පි මමිස.

No. 1,553, W. P.

Colonial Secretary's Office,  
Colombo, May 26, 1903.

ON Tuesday, July 14, 1903, at 12 noon, the Hon. the Government Agent for the Western Province will put up for sale or settlement, at his office in Colombo, the under-mentioned portions of Crown Land, on the terms authorized by Government.

Lot.	Village.	Name of Land.	Description.	Upset Price per Acre.				
				Extent.	A.	R.	P.	Rs.
Preliminary plan 11,666. Situation—Meda pattu of Hewagam korale. Claimant—Crown.								
13262	Batawala	Bogahalanda	Jungle	2	3	4		30
Preliminary plan 11,662. Situation—Meda pattu of Hewagam korale.								
13248	Arukwatta	Madatiyagahalanda	Jungle	0	1	20		25
13249	Do.	do.	Abandoned hena (encroachment by Agonis Appu)	0	2	0		25
13250	Do.	do.	Abandoned hena (encroachment by Bempi Appu)	0	1	22		25
13251	Do.	do.	Jungle	1	3	33		25
13252	Do.	do.	Contains a sweet potato plantation (encroachment by Babanis)	0	2	33		25
13253	Do.	do.	Cocoanut plants 8 years old (encroachment by Sina-appu)	0	2	3		60
Claimant—M. Agiris Jayewardene.								
13254	Arukwatta	Madatiyagahalanda	Cocoanut 20 years old	0	0	6		60
13255	Do.	do.	Garden, 1 cocoanut tree 20 years old (encroachment by K. Agonis)	0	0	15		60
Preliminary plan 11,694. Situation—Meda pattu of Hewagam korale. Claimant—Crown.								
13358	Waga	Tiriwanelanda	Jungle	2	1	12		20
13359	Do.	Wilandakumburepillewa	Four cocoanut plants 1 year old and some cinnamon of the same age	0	0	14		20
Preliminary plan 11,693. Situation—Meda pattu of Hewagam korale. Claimant—Crown.								
13356	Waga	Halpandenyehenawatta	25 cocoanut plants 2 years old (encroachment by M. Babbu Appu and M. John Sinho)	0	2	10		20
13357	Do.	Halpandenyehena	Jungle	0	1	32		50
Preliminary plan 11,695. Situation—Meda pattu of Hewagam korale. Claimant—Crown.								
13360	Waga	Demetegahhalanda	Jungle cleared by N. Babbu Appu	1	0	17		20
Preliminary plan 11,691. Situation—Palle pattuwa of Hewagam korale. Claimant—Crown.								
13351	Waga	Kolainkumburepillewa	Abandoned pillewa (encroachment by J. Esan)	0	0	30		20
13352	Do.	Aliweditibuhena	Jungle	1	2	28		20
13353	Do.	do.	A thatched house in which Punched lives	0	0	28		20
Preliminary plan 11,675. Situation—Meda pattu of Hewagam korale. Claimant—Crown.								
13296	Waga	Iddagasdeniyelanda	Jungle	1	0	13		20
13297	Do.	do.	Cocoanut plant 1 year old (encroachment by M. Babbuwa)	0	0	15		20
13298	Do.	do.	Jungle	0	3	5		20
13299	Do.	Iddagasdeniyewatta	Four cocoanut plants 1 year old (encroachment by P. Carolis Appu)	0	3	34		20
13300	Do.	do.	Nineteen cocoanut plants 2 years old (encroachment by M. Podi Sinno)	0	2	9		20
13301	Do.	do.	Eight cocoanut plants 2 years old (encroachment by R. Podi Appu)	0	0	38		20
13302	Do.	Iddagasdeniyelanda	Jungle	1	1	0		20
13303	Do.	Iddagasdeniya	Pillewa	0	0	13		20
13304	Do.	do.	Abandoned paddy field (encroachment by R. Carolis and K. Sida)	0	0	23		20

Further information respecting these lands may be obtained from the Surveyor-General, and respecting the conditions of sale from the Hon. the Government Agent, Western Province.

By His Excellency's command,

EVERARD IM THURN,  
Colonial Secretary.

No. 1,553, W. P.

වර්ෂ 1903 ජූනි මස 26 වෙනි දින කොළඹ මහසෙනෙවිවරයාගේ කාර්යාලයේ සේවයේ යෙදවීමට.

බස්නාහිර දිසාවේ වංශාධිපති ආණ්ඩුවේ ඒජන්තාධිපතිවරයාගේ මෙහි පහත සඳහන්වන ආණ්ඩුව සහ තනි ඉඩම් ආණ්ඩුවේ නියෝගවල ප්‍රකාරයට වර්ෂ 1903 ජූනි මස 14 වෙනි දින වන විට අගනුවර වාද දවල් 12ට කොළඹ කම්මලියෙහි වෙස්දේසිකර විකුණුවට හෝ නිවැරදිකර දීමට යෙදෙනවා ඇත.

සිතියම 11,666. පිහිටීම සේවාගම්කෝරළේ මැදපත්තුව. ගම—බටහිර. පටන්ගන්න මහත. ගණන.

නො.	ඉඩමේ නම.	අයිතිකම් කියන්නා.	අත්දම.	අ. රු. ප. රු.
13262	බෝගලපත්තුව	ආණ්ඩුව	කැලේ	2 3 4 30
13248	මදවිගලපත්තුව	සිතියම 11,662. ආණ්ඩුව	කැලේ	0 1 20 25
13249	එම	එම	අත්ඇරපු සේන, අගෝ නිස්අප්පු අල්ලන ඉඩම	0 2 0 25
13250	එම	එම	අත්ඇරපු සේන, බෙම්පි අප්පු අල්ලන ඉඩම	0 1 22 25
13251	එම	එම	කැලේ	1 3 33 25
13252	එම	එම	බහලසේන, බබානිස් අල්ලන ඉඩම	0 2 33 25
13253	එම	එම	අවච්ඡාදන වසස් පොල් පැල සිසුප්පු අල්ලන ඉඩම	0 2 3 60
13254	එම	ඇම්. ආගිපිස් පයවර්		
13255	එම	එම	20 අච්ඡාදන පොල් 20 අච්ඡාදන පොල්ගස් 1, කේ. අගෝනිස් අල්ලන ඉඩම	0 0 6 60
සිතියම 11,694. පිහිටීම, සේවාගම්කෝරළේ මැදපත්තුව.				
13358	නිරිවානලපත්තුව	ආණ්ඩුව	කැලේ	2 1 12 20
13359	මලදකුඹුරේපිල්ලාව	එම	1 අච්ඡාදන පොල්පැල 4 සහ එම වසස් කුරුඳු	0 0 14 20
සිතියම 11,693. පිහිටීම, මැදපත්තුවේ සේවාගම්කෝරළේ.				
13356	ගාල්පත්තුවේ සේනවත්ත	ආණ්ඩුව	දුටුරුදු වසස් පොල්පැල 25 බිහිවූ අප්පු සහ ඇම්. පෝත් සිසු, අල්ලන ඉඩම	0 2 10 20
13357	එම සේන	එම	කැලේ	0 1 32 50
සිතියම 11,695. පිහිටීම සේවාගම්කෝරළේ මැදපත්තුවේ.				
13360	දෙමවගලපත්තුව	ආණ්ඩුව	කැලේ, ඊ. බිහිවූ අප්පු එලිකරණලදී	1 0 17 20
සිතියම 11,691. සේවාගම්කෝරළේ මැදපත්තුවේ.				
13351	කොලඹුරේපිල්ලාව	ආණ්ඩුව	අත්ඇරපු පිල්ලාව, ජේ. ඉසක් අල්ලන ඉඩම	0 0 30 20
13352	අලිවෙහිනිබඩඉසක්	එම	කැලේ	1 2 28 20
13353	එම	එම	පුවා පදිංචිව සිටින අතු සෙවිලි ගෙයක් නිසි	0 0 28 20
සිතියම 11,675. සේවාගම්කෝරළේ මැදපත්තුවේ. ගම—වග.				
13296	ඉද්දගස්දෙහිගෙලපත්තුව	ආණ්ඩුව	කැලේ	1 0 13 20
13297	එම	එම	එක් අච්ඡාදන පොල්පැල 9, ඇම්. බිහිවූවා අල්ලන ඉඩම	0 0 15 20
13298	එම	එම	කැලේ	0 3 5 20
13299	ඉද්දගස්දෙහිගෙවත්ත	එම	එක් අච්ඡාදන පොල්පැල 4, කරෝලිස් අප්පු අල්ලන ඉඩම	0 3 34 20
13300	එම	එම	දුටුරුදු පොල් 19, ඇම්. පොහිසිංකො, අල්ලන ඉඩම	0 2 9 20
13301	එම	එම	දුටුරුදු පොල්පැල 8, ආර්. පෙ.හි අප්පු අල්ලන ඉඩම	0 0 38 20
13302	ඉද්දගස්දෙහිගෙලපත්තුව	එම	කැලේ	1 1 0 20
13303	දෙහිග	එම	පිල්ලාව	0 0 13 20
13304	එම	එම	අත්ඇරපු කුඹුර, ආර්. කරෝලිස් සහ කේ. සිද්ද අල්ලන ඉඩම	0 0 23 20

මෙම ඉඩම් ගැන වැඩිදුර කාරණා සර්වේඥර්ජනරාජ්‍යයේ සේවයේ යෙදවීමට හෝ නිවැරදිකර දීමට දැනගන්නට පුළුවන.

ගරුකර උතුරු මහත්මයාණන්ගේ ආඥාවලට, එවරුහි ඉම් කරුණ, මහසෙනෙවිවරයාගේ වමන.

No. 1,554, W. P.

Colonial Secretary's Office,  
Colombo, June 1, 1903.

ON Tuesday, July 14, 1903, at 12 noon, the Hon. the Government Agent for the Western Province will put up for sale or settlement, at his office in Colombo, the under-mentioned portions of Crown Land, on the terms authorized by Government.

Preliminary plan 10,761. Situation—Palle pattu of Salpiti korale (acquisition plan No 787).

Village—Killapone.

Lot.	Name of Land.	Name of Claimant.	Description.	Extent. A. R. P.	Upset Price per Acre. Rs.
X 756	Madangahawatta	Crown	House and ground	0 0 24	600
Preliminary plan 10,783. Situation—Palle pattu of Salpiti korale. Village—Nugegoda.					
S 765	Welikumburewatta	Crown (acquisition plan 1,059)	Cocoanut garden	0 0 7.25	100
T 765	Welikumbura	Crown (acquisition plan 1,060)	Paddy field	0 0 23.50	45

Further information respecting these lands may be obtained from the Surveyor-General, and respecting the conditions of sale from the Hon. the Government Agent, Western Province.

By His Excellency's command,  
EVERARD IM THURN,  
Colonial Secretary.

No. 1,554, W. P.

වම් 1903 ක්වු ජුනි මස 1 වෙනි දින කොළඹ  
මහසෙනෙවරියාණන්ගේ කන්තෝරුවේදී.

විකුණාහිමි දිසාණි වංසාධිපති ආණ්ඩුවේ ඒජන්තාධිපතිවරයාගේ විසින් මෙහි පහත සඳහන්වන ආණ්ඩුව සත්කම ඉඩම් ආණ්ඩුවේ නියෝගවල ප්‍රකාරවම් 1903 ක්වු ජුනි මස 14 වෙනි දිනවූ අගනරුවාදු දවල් 12ට කොළඹ කමිටුවේදී වෙන්දේසිකර විකුණනවි හෝ නිකුත්කරදීමට ගෙදෙනවා ඇත.

වුල් සිතියම 10,761. සල්පිටිකෝරලේ පල්ලේපත්තුවේ. (සිතියම නො. 787.) ගම—කිල්ලපනේ.

නො.	ඉඩමේ නම.	අයිතිකරු කිසිවයා.	අත්දම.	මහත. අ. රු. ප.	උසත. රු.
X 756	මාදන්ගහවත්ත	ආණ්ඩුව	ගේ සහ බිම	0 0 24	600
සිතියම 10,783. පිහිටීම, සල්පිටිකෝරලේ පල්ලේපත්තුවේ. ගම—නුගේගොඩ.					
S 765	වැලිකුඹුරුවත්ත	ආණ්ඩුවේ (නො.මමරේ 1,059)	පොල්වත්ත	0 0 7.25	100
T 765	වැලිකුඹුරේ	එම (එම 1,060)	කුඹුර	0 0 23.50	45

මෙම ඉඩම් ගැණ වැඩිදුර කාරණා සර්වේෂර්ස්කරුලත්තාගේගෙන්ද, විකිනීමේ කොන්දේසි ගැන විකුණාහිමි දිසාණි වංසාධිපති ආණ්ඩුවේ ඒජන්තාධිපතිවරයාගේගෙන්ද දැනගන්වි පුළුවන.

ගරුකරු ලබාගන්නවනසේගේ ආඥාවලෙස,  
එවරුහි ඉම් කරුන්,  
මහසෙනෙවරියාණන් වමිස.

No. 1,555, W. P.

Colonial Secretary's Office,  
Colombo, June 1, 1903.

ON Monday, July 27, 1903, at 12 noon, the Assistant Government Agent for the Kalutara District will put up to auction, at his office in Kalutara, the under-mentioned portions of Crown Land, on the terms authorized by Government.

Preliminary plan 6,853. Village—Indigastuduwa.

Lot.	Name of Land.	Name of Claimant.	Description.	Extent. A. R. P.	Upset Price per Acre. Rs.
G 262	Welipotanda <i>alias</i> Nawahaulhena	Crown	Village forest	61 0 23	—
798	Mendoragahalanda	do.	Jungle	13 1 34	40
800	Kandehena <i>alias</i> Nawahaulhena-landa	do.	do.	102 3 22	40
803	Kandabodalanda	do.	do.	46 3 0	40
806	Do.	do.	do.	17 2 25	40
810	Galagawalanda <i>alias</i> Kandehena	do.	do.	84 3 20	40
811	Galagawalanda	do.	do.	64 2 19	40
Preliminary plan 11,605. Village—Indigastuduwa.					
12911	Welamedaduwa	Crown	Low jungle	1 3 6	20
12912	Indigahaduwalanda	do.	do.	1 1 38	20
12913	Polwatteduwa	do.	do.	3 1 33	20
Preliminary plan 11,607. Village—Indigastuduwa.					
12918	Amuhenalanda	Crown	Jungle	5 0 28	20
12919	Leanagodaland <i>alias</i> Amuhena-landa	do.	do.	2 3 0	20
12920	Leanagodaland	do.	do.	2 0 25	20
12921	Assiriyagodawatta	Crown and Peranandu Simorisa	Planted land	0 0 25	30
12922	Leanagodaland	Crown	Jungle	0 0 32	20

Lot.	Name of Land.	Name of Claimant.	Description.	Extent. A. R. P.	Upset Price per Acre. Rs.
12923	Leanagodalanda <i>alias</i> Amuhena landa	Crown	Jungle	0 3 2	20
12924	Do.	do.	do.	0 3 25	20
12925	Pelengahawatta	Crown and Peranandu Isanchia	Planted land	0 1 0	30
12926	Kottangodawattepitakattiya <i>alias</i> Leanagodalanda	Crown	Jungle	2 0 22	20
12927	Leanagodalanda	do.	do.	1 3 13	20
12928	Do.	do.	do.	1 0 32	20
12929	Leanagodalanda <i>alias</i> Amuhena-landa	do.	do.	0 3 25	20
12930	Do.	do.	do.	0 2 12	20
12931	Leanagodalanda	do.	do.	8 2 23	20
12932	Kottangodawattepitakattiya	Crown and Anagipura Juwa	Planted land	0 0 25	30
12933	Leanagodalandaduwa	Village—Bondupitiya. Crown	Jungle	4 0 8	20
12934	Kottangodawattapitakattiya <i>alias</i> Leanagodalanda	Crown	Jungle	3 3 3	20
12935	Kottangodalanda	Crown and Anagipura Hendia and others	Abandoned garden	0 0 34	20
12936	Kottangodawatta	Crown and Anagipura Abilinu	Planted land	0 1 21	30
12937	Leanagodalanda	Crown	Jungle	0 0 10	20
12938	Leanagodalandatuduwa	do.	do.	1 0 16	20
12939	Leanagodalanda	do.	do.	0 0 6	20

Situated in the Iddagoda pattu of the Pasdun korale west.

Further particulars respecting these lands may be obtained from the Surveyor-General, and respecting the conditions of sale from the Assistant Government Agent, Kalutara.

By His Excellency's command,  
EVERARD IM THURN,  
Colonial Secretary.

No. 1,555, W. P.

වර්ෂ 1903 ක්වූ ජූනි මස 1 වෙනි දින කොළඹ මහාසඤ්චාර්ය උන්මානසේනේ කන්තෝරුවේදී.

මහර දිස්ත්‍රික්කේ ආණ්ඩුවේ උපරිපාලකවරයාණන්ගේ විසින් මෙහි පහත සඳහන්වන ආණ්ඩුව සත්කම ඉඩම් ආණ්ඩුවේ නියෝගවල ප්‍රකාරයට වර්ෂ 1903 ක්වූ ජූනි මස 27 වෙනි දින වූ සඳුදා දවල් 12ට කළුමරු කවිවේදියේදී වෙන්දේසිකර විකුණනට යෙදෙනවා ඇත.

සිතියම 6,853. ගම—ඉදිගස්කුඩුව.

නො.	ඉඩමේ නම.	අයිතිකම කිසියම්.	අන්දම.	පවත්ගත්ත	
				මහත.	ගණන
				අ. රු. ප.	රු.
G 262	වැලිපොකලන්ද කොහොන් නවකවුල්ලේන	රජසත්කම	ගමේ කැල	61 0 23	—
798	මැන්ඩෝරගලන්ද	එම	කැලය	13 1 34	40
800	කන්දෙහේන කොහොන් නව කවුල්ලේනෙලන්ද	එම	එම	102 3 22	40
803	කන්දබොඩලන්ද	එම	එම	46 3 0	40
806	එම	එම	එම	17 2 25	40
810	ගලගාමාලන්ද කොහොන් කන්දෙහේන	එම	එම	84 3 20	40
811	ගලගාමලන්ද	එම	එම	64 2 19	40
සිතියම 11,605.					
12911	මෙලමැදදුව	රජසත්කම	පුත්ති කැලය	1 3 6	20
12912	ඉදිගසකුඩුවලන්ද	එම	එම	1 1 38	20
12913	පොල්වත්තෙදුව	එම	එම	3 1 33	20
සිතියම 11,607.					
12918	අමුහේනෙලන්ද	රජසත්කම	කැලය	5 0 28	20
12919	ලියකගොඩලන්ද කොහොන් අමුහේනෙලන්ද	එම	එම	2 3 0	20
12920	ලියකගොඩලන්ද	එම	එම	2 0 25	20
11921	අසිරිගොඩවත්ත	එම සහ ප්‍රකාශ සිරිකෝරියා	මැවිලි ඉඩම	0 0 25	30
12922	ලියකගොඩලන්ද	රජසත්කම	කැලය	0 0 32	20
12923	එම කොහොන් අමුහේනෙලන්ද	එම	එම	0 3 2	20
12924	එම	එම	එම	0 3 25	20
12925	පැලක්කවත්ත	එම සහ ප්‍රකාශ ඉසක්විස	මැවිලිඉඩම	0 1 0	30
12926	කොට්ටන්ගොඩවත්තෙපිටකවි විස කොහොන් ලියකගොඩලන්ද	රජසත්කම	කැලය	2 0 22	20

නො.	ඉඩමේ නම.	අයිතිකම් කියවන්නා.	අන්දම.	පවත්ගන්න	
				මහක.	ගහක.
12927	ලියනගොඩලන්ද	රජසත්තක	කැලය	1 3 13	20
12928	එම	එම	එම	1 0 32	20
12929	එම නොහොත් අමුණේතෙලන්ද	එම	එම	0 3 25	20
12930	එම	එම	එම	0 2 12	20
12931	ලියනගොඩලන්ද	එම	එම	8 2 23	20
12932	කොළඹවත්තොඩවත්තෙපිටකම්පිය	එම සහ අනභිපුර පුවා ගම—ඉඩාන්දුපිටිය.	වැවිලි ඉඩම	0 0 25	30
12933	ලියනගොඩලන්දෙදුව	රජසත්තක ගඟ—ඉදිගස්තුඩුව.	කැලය	4 0 8	20
12934	කොළඹවත්තොඩවත්තෙපිටකම්පිය නොහොත් ලියනගොඩලන්ද	රජසත්තක	එම	3 3 3	20
12935	කොළඹවත්තොඩලන්ද	එම සහ අනභිපුර ගෙත්තිය සහ තවත්	පුරත් ඉඩම	0 0 34	20
12936	කොළඹවත්තොඩවත්ත	රජසත්තක සහ අනභිපුර අඹිලියු	වැවිලි ඉඩම	0 1 21	30
12937	ලියනගොඩලන්ද	රජසත්තක	කැලය	0 0 10	20
12938	ලියනගොඩලන්දතුඩුව	එම	එම	1 0 16	20
12939	ලියනගොඩලන්ද	එම	එම	0 0 6	20

පිහිටා තිබෙන්නේ ඉද්දගොඩපත්තුමේ මස්තාතිර පස්දුම්කෝරලේය.

මෙම ඉඩම් ගැණ වැඩිදුර කාරණා සර්වේඤ්ච්ඡන්දනාත්මකව සලකා බැලීමට සලස්වනු ලබන්නේ, එකිනිමේ කොන්දේසි ගැණ සඳහා දිස්ත්‍රික්කේ උපවිජ්ජනලන්තාත්මකව දැනගත හැකිවේ.

ගරුගර උතුමානත්මකත්මයේ ආඥාවලය,  
එවරුති ඉම් කරන්,  
මහසෙනුකාරීස් වම්ස.

No. 1,556, W. P.

Colonial Secretary's Office,  
Colombo, May 28, 1903.

ON Friday, July 10, 1903, at 12 noon, the Hon. the Government Agent for the Western Province will put up for sale or settlement, at his office in Colombo, the under-mentioned portions of Crown Land, on the terms authorized by Government.

Preliminary plan 11,639. Situation—Meda pattu of Hewagam korale.  
Name of Land—Kavuluhena.

Lot.	Village.	Name of Claimant.	Description.	Extent.		Upset Price per Acre. Rs.
				A.	R. P.	
13083	Dampe	Crown	Reservation along footpath	0	0 16	—
13084	Do.	do.	Encroachment by K. Peris Appuhamy. There are 30 cocoanut plants 1 year old	0	3 22	40
13085	Do.	do.	Paddy field (encroachment by R. Peris and Janis Appuhamy)	0	0 12	15
13086	Do.	do.	Reservation along footpath	0	0 28	—
13087	Do.	do.	Jungle	4	0 0	30
13088	Do.	do.	Reservation along footpath	0	0 16	—
13089	Do.	do.	Cocoanut six months old (encroachment by Odaris)	3	2 24	30
13090	Do.	do.	Paddy field (encroachment by R. Janis)	0	0 2	15
13091	Do.	do.	Reservation along path	0	1 0	—
13092	Do.	do.	do.	0	1 0	—
13093	Do.	do.	Jungle	2	0 18	30
13094	Do.	do.	Reservation along footpath	0	1 25	—
13095	Do.	do.	One cocoanut plant five years old (encroachment by R. Janis Appu)	1	0 38	30
13096	Do.	R. James Appu	Cocoanut trees 20 years old	3	3 12	50
13097	Do.	Crown	Jungle	1	3 24	30
13098	Do.	do.	Reservation along footpath	0	0 12	—
13099	Do.	do.	do.	0	0 8	—
13100	Do.	K. Siman, G. Karanis, G. Baronchi, R. Manis	Cocoanut trees 12 years old	2	0 18	15
13101	Do.	R. Manis	Cocoanut trees 8 years old	2	2 38	40
13102	Do.	do.	Cocoanut trees 3 years old	2	0 29	20
13103	Do.	Crown	Reservation along footpath	0	0 32	—
13104	Do.	do.	do.	0	0 38	—
13105	Do.	do.	Jungle	6	0 12	35
13106	Do.	do.	Cocoanut trees one year old (encroachment by M. Saranelis)	4	2 20	30
13107	Do.	do.	Reservation along footpath	0	0 18	—
13108	Horagala	do.	Used as a threshing floor by R. Gironis Appu	0	2 3	15
13109	Do.	do.	Paddy field (encroachment upon by R. Gironis and R. Janis)	0	0 20	15



Lot.	Village.	Name of Claimant.	Description.	Extent.		Upset Price
				A.	R. P.	per Acre. Rs.
13110	Horagala	Crown	Twelve cocoanut plants 10 months old (encroachment by James Caldera)	2	1 7	30
13111	Dampe	do.	Paddy field (encroachment by R. Gironis)	0	1 14	15
13112	Horagala	do.	Used as a threshing floor by Abelinu Caldera	0	0 15	15
13113	Do.	do.	Cocoanut plants 8 months old (encroachment by ditto)	3	2 26	40
13114	Do.	do.	Jungle	30	0 12	50
13115	Do.	do.	Reservation along footpath	0	0 22	—
13116	Do.	do.	do.	0	0 12	—
13117	Do.	G. Jalis Appu and Siman Appu	Cocoanut trees 12 years old	1	1 36	25
13118	Do.	do.	do.	1	0 14	60
13119	Do.	Crown	Three jak trees 30 years old	1	0 33	50
13120	Do.	do.	Cocoanut plants 8 years old (encroachment by Tegis Appuhamy)	0	1 6	50
13121	Do.	do.	Betel garden (encroachment by E. Paulis)	0	0 28	15
13122	Do.	do.	Reservation along footpath	0	0 15	15
13123	Do.	A. Hendappu	Cocoanut trees 10 years old	1	0 14	50
13124	Do.	H. James Caldera	Owita	0	0 15	15
13125	Do.	G. William	do.	0	0 8	15
13126	Do.	Crown	Threshing floor used by Jalis Appu	0	0 23	15
13127	Do.	do.	do.	0	0 7	15
13128	Do.	G. Pederis Appu	Cocoanut trees 30 years old	1	0 9	60
13129	Do.	Crown	Cocoanut plants 7 years old (encroachment upon by G. Pederis Appu)	1	3 13	50
13130	Do.	do.	Reservation along footpath	0	0 14	15

Further information respecting these lands may be obtained from the Surveyor-General, and regarding the conditions of sale from the Hon. the Government Agent, Western Province.

By His Excellency's command,  
EVERARD IM THURN,  
Colonial Secretary.

No. 1,556, W. P.

වර්ෂ 1903 ක්වූ මැයි මස 28 වෙනි දින කොළඹ  
මහසෙනෙට්ටුවේදී පවත්වාගෙන යාමට තෝරාගත්තේය.

මෙහිදී පවත්වාගෙන යාමට තෝරාගත්තේය. මෙහි පහත සඳහන්වන ආණ්ඩුව සහ  
භූමි ආණ්ඩුව නියෝගවල ප්‍රකාරයට වර්ෂ 1903 ක්වූ ජූලි මස 10 වෙනි දින වූ දැනට  
120 කොළඹ කම්බිවලදී වෙන්දේසිකර විකුණන්නට තෝරාගත්තේය.

සිතියම 11,639. පිහිටීම හේවාගම්කෝරලේ මැදපත්තුවේ. ගම—දුම්පේ.

නො.	ඉඩමේ නම.	අයිතිකම්කරු.	අන්දම.	වටිනාකම.	
				මහ. ගණන.	රු.
13083	කම්බිවල	ආණ්ඩුව	අයිතාරව හතහම	0	0 16
13084	එම	එම	කේ. පිරිස් අප්පුකාම් අල්ලන ඉඩම, අවුරුද්දේ පොල් පැල 30	0	3 22
13085	එම	එම	කුඹුරු, ආර්. පිරිස් සහ ජනිස් අප්පුකාම් අල්ලන ඉඩම	0	0 12
13086	එම	එම	පාරව හතහම ඉඩම	0	0 28
13087	එම	එම	කැලේ	4	0 0
13088	එම	එම	පාරව හතහම ඉඩම	0	0 16
13089	එම	එම	ගමස් පොල්, බදුනිස් අල්ලන ඉඩම	3	2 24
13090	එම	එම	කුඹුරු, ජනිස් අප්පු අල්ලන ඉඩම	0	0 2
13091	එම	එම	පාරව හතහම ඉඩම	0	1 0
13092	එම	එම	එම	0	1 0
13093	එම	එම	කැලේ	2	0 18
13094	එම	එම	පාරව ඇරපු කැලේ	0	1 25
13095	එම	එම	5 අවුරුදු පොල් පැලක, ආර්. ජනිස් අප්පු අල්ලන ඉඩම	1	0 38
13096	එම	ආර්. ජේම්ස් අප්පු	අවුරුදු 20 පොල් ගස්	3	3 12
13097	එම	ආණ්ඩුව	කැලේ	1	3 24
13098	එම	එම	පාරව ඇරපු කැලේ	0	0 12
13099	එම	එම	එම	0	0 8
13100	එම	කේ. සිමන්, ජී. කරනිස්, ජී. බාරෙන්නම් සහ ආර්. මානිස්	12 අවුරුදු පොල් ගස්	2	0 18
13101	එම	ආර්. මානිස්	8 එම	2	2 38
13102	එම	එම	3 එම	2	0 29

නො.	ඉඩමේ නම.	අයිතියම කීයත්තා.	අත්දම.	පටන්ගත්ත	
				මගක.	ගණක.
13103	කම්පිසේන	ආණ්ඩුව	අභිසාරකව ඇරඹූ කැල්ල	0 0 32	—
13104	එම	එම	එම	0 0 38	—
13105	එම	එම	කැල්ල	6 0 12	35
13106	එම	එම	අවුරුද්දේ පොල්, ඇම්. සාරම්		
			අල්ලන ඉඩම	4 2 20	30.
13107	එම	එම	පාරව අරින ඉඩම	0 0 18	—
			ගම—කොරගල.		
13108	එම	එම	ආර්. ගිරෝතිස් අප්පු කමකට		
			පාවිච්චිකරන ඉඩම	0 2 3	15
13109	එම	එම	කුඹුර, ආර්. ගිරෝතිස් අප්පු		
			ඉඩම	0 0 20	15
13110	එම	එම	දකුණු පොල්පැල 12, පේම්පිස්		
			කල්දේරු අල්ලන ඉඩම	2 1 7	30.
			ගම—දම්පස.		
13111	එම	එම	කුඹුර, ආර්. ගිරෝතිස් අල්ලන		
			ඉඩම	0 1 14	15
			ගම—කොරගල.		
13112	එම	එම	අභිප්පු කල්දේරු, කමකට පාවි		
			ච්චිකරණ ඉඩම	0 0 15	15
13113	එම	එම	අවමාසේ පොල්පැල	3 2 26	40.
13114	එම	එම	කැල්ල	30 0 12	50
13115	එම	එම	අභිසාරව අරින ඉඩම	0 0 22	—
13116	එම	එම	එම	0 0 12	—
13117	එම	ජී. ජයලක්ෂ්මි අප්පු සහ සිමස			
			අප්පු	12 අවුරුදු පොල්ගස්	1 1 36 25
13118	එම	එම	එම	1 0 14	60.
13119	එම	ආණ්ඩුව	30 අවුරුදු කොස්ගස් 3	1 0 33	50
13120	එම	එම	8 අවුරුදු පොල්පැල	0 1 6	50
13121	එම	එම	මුලක්කොටුව, ජී. පවලිස් අල්		
			ලන ඉඩම	0 0 28	15
13122	එම	එම	පාරව ඇරඹූ ඉඩම	0 0 15	15
13123	එම	ඒ. හෙක්කප්පු	10 අවුරුදු පොල්ගස්	1 0 14	50
13124	එම	එම්. පේම්පිස් කල්දේරු	බිච්ච	0 0 15	15
13125	එම	ජී. විලියම්	එම	0 0 8	15
13126	එම	ආණ්ඩුව	ජයලක්ෂ්මි අප්පු කමකට පාවිච්චි		
			කරණ ඉඩම	0 0 23	15
13127	එම	එම	එම	0 0 7	15
13128	එම	ජී. පෙරේරා අප්පු	30 අවුරුද්දේ පොල්	1 0 9	60
13129	එම	ආණ්ඩුව	ගත්අවුරුදු පොල්පැල, ජී. පෙ		
			රේ අප්පු අල්ලන ඉඩම	1 3 13	50
13130	එම	එම	පාරව අරින ඉඩම	0 0 14	15

මේ ඉඩම් ගැණ වැඩිදුර කාරණා සර්වේසර්ස් හරහා විකුණා හැකි බවට ප්‍රමාණවත් වශයෙන් පරීක්ෂණ සම්පූර්ණ කර ඇති බවට ප්‍රකාශයක් ලෙස දැනගන්නට පුළුවන.

ගරුකර උතුමානවත්කමක් සේ ආඥාපුරුෂ,  
එවරුර්ඩ් ඉම් හර්ස්,  
මහසෙනෙකාරීස් මමග.

No. 1,557, W. P.

Colonial Secretary's Office,  
Colombo, May 28, 1903.

ON Friday, July 24, 1903, at 12 noon, the Hon. the Government Agent for the Western Province will put up for sale or settlement, at his office in Colombo, the under-mentioned portion of Crown Land, on the terms authorized by Government.

Preliminary plan 7,544. Situation—Udugaha pattu of Hewagam korale.  
Village—Pannyagala.

Lot.	Name of Land.	Name of Claimant.	Description.	Extent.		Upset Price per Acre. Rs.
				A.	R. P.	
23	Bingallanehena and other henas	Crown	Jungle	187	1 0	40

Further information respecting this land may be obtained from the Surveyor-General, and regarding the conditions of sale from the Hon. the Government Agent, Western Province.

By His Excellency's command,  
EVERARD IM THURN,  
Colonial Secretary

No. 1,557, W. P.

වර්ෂ 1903 ක්වූ මැයි මස 28 වෙනි දින කොළඹ මහසෙනෙවිවරයාගේ කන්තෝරුවේදී.

විකුණාහැරීමේ දින වන විටට අනුමැතිය ලබාදෙනු ලබන පරිදි මෙහි පහත සඳහන්වන ආණ්ඩුව සන්තක ඉඩම ආණ්ඩුවේ නියෝගවලට ප්‍රකාරයට වර්ෂ 1903 ක්වූ ජූලි මස 24 වෙනි දින වූ සිකුරුදා දවල් 12ට කොළඹ කම්මේරියේදී වෙන්දේසිකර විකුණන්නට යෙදෙනවා ඇත.

සිතියම 7,544. පිහිටීම, සේවානම් සඳහා ලේ උඩුගහපත්වූයේ. ගම—පැනිතලා.

නො.	ඉඩමේ නම.	අයිතිකම් කියන්නා.	අන්දම.	අ. රු. ප.	රු.
23	වික්කල්ලන සහ වෙනත් සේන	ආණ්ඩුව	කැලේ	187 1 0	40

මෙම ඉඩම ගැණ වැඩිදුර කාරණා සර්වේච්ඡර්ඡනරාජ්‍යයට පවරාදීමට, විකිනීමේ කොන්දේසි ගැණ විකුණාහැරීමේ දින වන විටට අනුමැතිය ලබාදෙනු ලබන පරිදි මෙහි පහත සඳහන්වන ආණ්ඩුව සන්තක ඉඩම ආණ්ඩුවේ නියෝගවලට ප්‍රකාරයට වර්ෂ 1903 ක්වූ ජූලි මස 24 වෙනි දින වූ සිකුරුදා දවල් 12ට කොළඹ කම්මේරියේදී වෙන්දේසිකර විකුණන්නට යෙදෙනවා ඇත.

ගරුකර උතුමානත්වයෙන් අසුවලෙස,  
එවරුම් ඉම් කරන්,  
මහසෙනෙවිවරයාගේ වමන.

LAND SALES IN THE CENTRAL PROVINCE.

No. 1,947, C. P.

Colonial Secretary's Office,  
Colombo, May 20, 1903.

ON Monday, July 6, 1903, at 12 o'clock noon, the Hon. the Government Agent for the Central Province will put up to auction, at his office in Kandy, the under-mentioned portions of Crown Land, on the terms authorized by Government.

Two allotments of land situated in the Pata Dumbara division of the Kandy District of the Central Province. Preliminary plan 2,334.

Lot.	Village.	Name of Applicant.	Name of Claimant.	Description.	Extent.
					A. R. P.
I 259	Yatawara	Mr. Joseph Holloway Name of Land—Ihalahena and Kaluappugewatta	Crown	Forest about 25 years old <i>alias</i> Hunasgiriya estate.	21 3 10
J 259	Yatawara	Mr. Joseph Holloway Name of Land—Bambaragahamulla	Crown	Forest about 25 years old <i>alias</i> Hunasgiriya estate.	14 0 11

Upset price,—Rs. 45 per acre.

Further information respecting these lands may be obtained from the Surveyor-General, and respecting the conditions of sale from the Hon. the Government Agent, Central Province, Kandy.

By His Excellency's command,  
EVERARD IM THURN,  
Colonial Secretary.

No. 1,947, C. P.

වර්ෂ 1903 ක්වූ මැයි මස 20 වෙනි දින කොළඹ මහසෙනෙවිවරයාගේ කන්තෝරුවේදී.

විකුණාහැරීමේ දින වන විටට අනුමැතිය ලබාදෙනු ලබන පරිදි මෙහි පහත සඳහන්වන ආණ්ඩුව සන්තක ඉඩම් ආණ්ඩුවේ නියෝගවලට ප්‍රකාරයට වර්ෂ 1903 ක්වූ ජූලි මස 6 වෙනි දින වූ සිකුරුදා දවල් 12ට මහනුවර කම්මේරියේදී වෙන්දේසිකර විකුණන්නට යෙදෙනවා ඇත.

විකුණාහැරීමේ දින වන විටට අනුමැතිය ලබාදෙනු ලබන පරිදි මෙහි පහත සඳහන්වන ආණ්ඩුව සන්තක ඉඩම් ආණ්ඩුවේ නියෝගවලට ප්‍රකාරයට වර්ෂ 1903 ක්වූ ජූලි මස 6 වෙනි දින වූ සිකුරුදා දවල් 12ට මහනුවර කම්මේරියේදී වෙන්දේසිකර විකුණන්නට යෙදෙනවා ඇත.

නො.	ගම.	අයිතිකම් කියන්නා.	අන්දම.	අ. රු. ප.	රු.
I 259	කටුවර	ජෝසප් හලොවේ මහත්මයා	25 අවුරුද්දක පමණ කාලයක් ගත වූ මුකලාන	21 3 10	
J 259	කටුවර	ජෝසප් හලොවේ මහත්මයා	25 අවුරුද්දක පමණ කාලයක් ගත වූ මුකලාන	14 0 11	

ඉඩමේ නම—ඉහලපොත් සහ කළුපොත් වන්නා නොහොත් හුණුකිහිටියේ වන්න.

ඉඩමේ නම—බහිරුගහනුල්ල නොහොත් හුණුකිහිටියේ වන්න.

අක්කරයක් රුපියල් 45 ක් පමණ පමණ වන්න.

මේ ඉඩම් ගැණ වැඩිදුර කාරණා සර්වේච්ඡර්ඡනරාජ්‍යයට පවරාදීමට, විකිනීමේ කොන්දේසි ගැණ විකුණාහැරීමේ දින වන විටට අනුමැතිය ලබාදෙනු ලබන පරිදි මෙහි පහත සඳහන්වන ආණ්ඩුව සන්තක ඉඩම් ආණ්ඩුවේ නියෝගවලට ප්‍රකාරයට වර්ෂ 1903 ක්වූ ජූලි මස 6 වෙනි දින වූ සිකුරුදා දවල් 12ට මහනුවර කම්මේරියේදී වෙන්දේසිකර විකුණන්නට යෙදෙනවා ඇත.

ගරුකර උතුමානත්වයෙන් අසුවලෙස,  
එවරුම් ඉම් කරන්,  
මහසෙනෙවිවරයාගේ වමන.

No. 1,948, C. P.

Colonial Secretary's Office,  
Colombo, May 25, 1903.

ON Monday, July 20, 1903, at 12 o'clock noon, the Hon. the Government Agent for the Central Province will put up to auction, at his office in Kandy, the under-mentioned portion of Crown Land, on the terms authorized by Government.

An allotment of land situated in the Uda Dumbara division of the Kandy District of the Central Province.

Lot.	Village.	Name of Land.	Preliminary plan 5,173.		Description.	Extent. A. R. P.
			Name of Applicant.	Name of Claimant.		
13795	Bamberabedda	Kehelwattehena	Udagedara Rankira Vidane Dewaya	Crown	Forest	11 3 25

Upset price,—Rs. 50 per acre.

Further information respecting this land may be obtained from the Surveyor-General, and respecting the conditions of sale from the Hon. the Government Agent, Central Province, Kandy.

By His Excellency's command,

EVERARD IM THURN,  
Colonial Secretary.

No. 1,948, C. P.

වම් 1903 ක්වු මැයි මස 25 වෙනි දින කොළඹ  
මහසෙනෙවිවරයාගේ කන්තෝරුවේදී.

මධ්‍යම දිසාවේ ගෞරවනීය ඒජන්තවරයාගේ විසින් මෙහි පහත සඳහන්වන ආණ්ඩුව සන්තක ඉඩම ආණ්ඩුවේ නියෝගවල ප්‍රකාරයට වම් 1903 ක්වු ජූලි මස 20 වෙනි සඳුදා දවල් 12ට මහනුවර කවිවරයාගේ දේශීය වෙත්දේසිකර විකුණනු ලබන බවට ගෙදෙනවා ඇත.

මධ්‍යම දිසාවේ මහනුවර පලාතේ උඩදුම්බර කොට්ඨාසයේ පිහිටා තිබෙන බිම්කැබ්ලි එකක්.

සිතියම 5,173. අයිතිකම් කියවනුයේ—ආණ්ඩුව. ඉඩමේ නම—කෙහෙල්වත්තේගල. මහත.

නො.	ගම.	ඉඩමේ නම.	අන්දම.	අ. රූ. ප.
13795	බම්බරාද්ද	උඩගෙදර රහකිරු විදානදේවයා	මුහුලාන	11 3 25

අක්කරයක් රූපියල් 50කට පටන්ගැනී විකුණනු ලබන බවට ගෙදේ.

මේ ඉඩම ගැණ වැඩිදුර තොරතුරු සර්වේයර්ජනරාල්වරයාගේ දුකගන්ව හැකිවත් ඇර, විකිණීමේ කොන්දේසි ගැණ තොරතුරු මධ්‍යම දිසාවේ මහනුවර ගෞරවනීය ඒජන්තවරයාගේ දුකගන්ව හැකිවේ.

ගරුකර උතුමානත්වයන්ගේ ආඥාවලෙස,  
එවරුර්ඞි ඉම් කරන්,  
මහසෙනෙවිවරයාගේ වමන.

No. 1,949, C. P.

Colonial Secretary's Office,  
Colombo, May 23, 1903.

ON Friday, July 24, 1903, at 12 o'clock noon, the Hon. the Government Agent for the Central Province will put up for sale or settlement, at his office in Kandy, the under-mentioned portion of Crown Land, on the terms authorized by Government.

An allotment of land situated in the Udapalata division of the Kandy District of the Central Province.

Lot.	Village.	Name of Land.	Preliminary plan 1,642.		Description.	Extent. A. R. P.
			Name of Applicant.	Name of Claimant.		
5445	Attabage Pallegama	Hevandeniyepatana	S. R. M. P. L. P. Palani- appa Chetty		Tea	8 0 16

Upset price,—Rs. 250 per acre.

Further information respecting this land may be obtained from the Surveyor-General, and respecting the conditions of sale from the Hon. the Government Agent, Central Province, Kandy.

By His Excellency's command,

EVERARD IM THURN,  
Colonial Secretary.

No. 1,949, C. P.

වම් 1903 ක්වු මැයි මස 23 වෙනි දින කොළඹ  
මහසෙනෙවිවරයාගේ කන්තෝරුවේදී.

මධ්‍යම දිසාවේ ගෞරවනීය ඒජන්තවරයාගේ විසින් මෙහි පහත සඳහන්වන ආණ්ඩුව සන්තක ඉඩම ආණ්ඩුවේ නියෝගවල ප්‍රකාරයට වම් 1903 ක්වු ජූලි මස 24 වෙනි සඳුදා දවල් 12ට මහනුවර කවිවරයාගේ දේශීය වෙත්දේසිකර විකුණනු ලබන බවට ගෙදෙනවා ඇත.

මධ්‍යම දිසාවේ මහනුවර පලාතේ උඩපලාත කොට්ඨාසයේ පිහිටා තිබෙන බිම්කැබ්ලි එකක්.

සිතියම 1,642. අයිතිකම් කියවනුයේ—ඇස්. ආර්. ඇම්. පී. ඇල් පී. පලනිඅප්ප ජෙට්ටි.

නො.	ගම.	ඉඩමේ නම.	අන්දම.	අ. රූ. ප.
5445	ඇට්ටාබාගෙපල්ලේගම	කැවන්දෙහිදේපහන	තේ	8 0 16

අක්කරයක් රූපියල් (250) දෙසියපහකට පටන්ගැනී විකුණනු ලබන බවට ගෙදේ.

මේ ඉඩම ගැණ වැඩිදුර තොරතුරු සර්වේයර්ජනරාල්වරයාගේ දුකගන්ව හැකිවත් ඇර, විකිණීමේ කොන්දේසි ගැණ තොරතුරු මධ්‍යම දිසාවේ මහනුවර ගෞරවනීය ඒජන්තවරයාගේ දුකගන්ව හැකිවේ.

ගරුකර උතුමානත්වයන්ගේ ආඥාවලෙස,  
එවරුර්ඞි ඉම් කරන්,  
මහසෙනෙවිවරයාගේ වමන.

1,950, C. P.

Colonial Secretary's Office,  
Colombo, May 29, 1903.

ON Monday, July 27, 1903, at 12 o'clock noon, the Assistant Government Agent for the Matale District will put up to auction, at his office in Matale, the under-mentioned portions of Crown Land, on the terms authorized by Government.

Preliminary plan 2,835.—Udugoda Udasiya pattu of Matale north.  
Village—Akuramboda. Claimant—Crown.

Lot.	Name of Land	Name of Applicant.	Description.	Extent.		Upset Price per Acre. Rs.
				A.	R. P.	
8665	Rila-ambegamahulahena	Kankanamalagedara Dingirala	Chena under five years	5	1 17	10
Preliminary plan 2,849.—Udugoda Udasiya pattu of Matale north. Village—Koswatta.						
8698	Bulugahayaya	Elias de Silva	Forest	19	0 35	10
8699	Do.	do.	Chena five years old	10	0 0	10
Preliminary plan 5,199.—Inamaluwa korale of Matale north. Village—Bellan-oya.						
13835	Halmillawalagawahena or Weehena	Dambagahagedara Kudapetta and others of Bellan-oya	Chena, scrubby jungle	23	2 26	10
Preliminary plan 5,189.—Inamaluwa korale of Matale north. Village—Pahalatalkota.						
13812	Pahalatalkotawelbimahena	Awdangawa Appuhami, late Arachchi, and 29 others	Chena land	34	1 2	10
13814	Do.	do.	Forest 40 to 80 years old	0	1 2	10
Preliminary plan 3,932.—Wagapanaha Pallesiya pattu of Matale north. Village—Kalundewa.						
10687	Lunuwarana-aswedduma	Kandegedara Kirihami	Jungle, chena, and paddy field	4	1 2	10

Further information respecting these lands may be obtained from the Surveyor-General, and respecting the conditions of sale from the Assistant Government Agent, Matale.

By His Excellency's command,  
EVERARD IM THURN,  
Colonial Secretary.

No. 1,950, C. P.

වමී 1903 ක්වු මැසි මස 29 වෙනි දින කොළඹ  
මහසෙනුකාරිස් උත්තාන්සේනේ කන්කේරුවේදී.

මෙම දිනට මාතලේ ඒජන්ත උත්තාන්සේ විසින් මෙහි පහත සඳහන් වෛත ආණ්ඩුව සන්තක වූ ආණ්ඩුවේ නිකුත්වල ප්‍රකාරයට වමී 1903 ක්වු ජූලි මස 27 වෙනි දිනට සඳුදා දවල් 12 ව මාතලේ සභාවරින්දි වෙත්දේසිකර විකුණනට ගෙදෙනවා ඇත.

සිතියම 2,835. මාතලේ උතුරු පලාතේ උඩුගොඩ උඩුසිටපත්තුවේ. ගම—අකුරම්බඩ.  
අයිතිකම නිකන්තා—ආණ්ඩුව. පවත්නාකම මහත. ගහන.

නො.	ඉඩමේ නම.	ඉල්ලීමකාරයා.	අත්දම.	අ. ර. ප.	රු.	
8665	රිලාආබගමමුලගේන	කන්කානමලාගෙදර සිංහිරල	අවුරුදු 5ක් පමණ වසස ඇති හේන	5	1 17	10
සිතියම 2,849. මාතලේ උතුරු පලාතේ උඩුගොඩ උඩුසිටපත්තුවේ. ගම—කොණ්ඩන්ත.						
8698	මුලාගල	එලිකස් ද සිල්වා	කැලාව	19	0 35	10
8699	එම	එම	අවුරුදු 5ක් පමණ වසස ඇති හේන	10	0 0	10
සිතියම 5,199. මාතලේ උතුරු පලාතේ ඉනාමලවකෝරලේ. ගම—බෙල්ලන්බත.						
13835	හල්මිල්ලවලකාලාසේන කොයොන් විසේන	බෙල්ලන්බතේ දඹගාගෙදර කුඩාපත්තා සහ තවත්	හේන, එතන මෙත න කැලාවසහිත	23	2 26	10
සිතියම 5,189. මාතලේ උතුරු පලාතේ ඉනාමලව කෝරලේ. ගම—පහලතල්කොවේ.						
13812	පහලතල්කොවේවෙල් කිමොසේන	අවුඩන්තාවේ අප්පුකාමි සිටපු ආ. විවිල සහ තවත් 29 දෙනක්	හේන්බිම	34	1 2	10
13814	එම	එම	අවුරුදු 40ක් කොයොන් 80ක් වස ඇති කැලේ	0	1 2	10
සිතියම 3,932. මාතලේ උතුරු පලාතේ වගපහත පල්ලේසිටපත්තුවේ. ගම—කඵන්දුව.						
10687	පුනුවරතාඅස්වැද්දුම	කන්දේගෙදර කිරිහාමි	කැලාව, හේන සහ කුඹුර	4	1 2	10

මෙම ඉඩම් ගැණ වැඩිදුර කාරණා සර්වේශර්ඡකරුල්ලන්තාන්සේගෙන්ද, විකිනීමේ කොන්දේසිය ගැණ කාරකා මාතලේ උපඒජන්ත උත්තාන්සේගෙන්ද දැනගන්නට පුළුවන.

ගරුකර උතුමානත්වතන්සේගේ අඥවලෙස,  
එඩර්බි ඉම් තර්ස්,  
මහසෙනුකාරිස් වමීස.

No. 1,951, C. P.

Colonial Secretary's Office,  
Colombo, June 4, 1903.

ON Tuesday, June 30, 1903, at 12 noon, the Assistant Government Agent for the Nuwara Eliya District will put up to auction, at his office in Nuwara Eliya, the under-mentioned portions of Crown Land, on the terms authorized by Government.

Nineteen allotments of land situated in the Walapane division of the Nuwara Eliya District of the Central Province.

Lot.	Name of Land.	Preliminary plan	Village	Claimant— Name of Applicant.	Description.	Extent.		
						A.	R.	P.
3824	Leniyalandeyayehena	998.	Ambanella.	—	Chena	2	0	36
11040	Galayatalandehena	4,113.	Ambanella.	Dimbulana Ratemahatmaya	Patana	13	1	33
11043	Ehalagahahena	—	—	—	do.	0	2	6
3825	Kosgahahena	998.	Ambanella.	—	Chena	7	2	11
12018	Ikiriketiyahena	4,495.	Pannala.	—	Belt of forest	0	1	0
12020	Nugahakumbura-addarakele	—	—	W. Hami Vidane	do.	0	1	11
12026	Dombagahagawakumbura-addarakele	—	—	W. Tikiri Vidane	Belt of jungle (precipitous)	0	2	10
12121	Edamililepatana	4,550.	Maliyaddegama.	—	Patana	0	0	13
12122	Do.	—	—	—	do.	0	0	14
12123	Warakalanda	—	—	—	Chena	0	0	28
12124	Annasigalapatana	4,550.	Kurupanewela.	—	Patana	0	0	18
12128	Bambaragala	—	—	—	Cliffs	1	1	23
12129	Galapitahena	—	—	—	Scrub	0	1	36
4012	Wattaweltenna or Beddamukalana	1,054.	Tibbotugoda.	Sarvanha Cotitantrigey Baba	Chena and patana	12	0	10
4013	Tenikunu-ela Battegalawahena	—	—	Appu Veerasamy Andiapulle	do.	22	2	2
4016	Tenikunuwelakandeketiyahena	—	—	Villagers	Patana	8	1	10
4017	Do.	—	—	do.	do.	4	0	39
4018	Tenikunuella Ittagallahena	—	—	do.	do.	2	1	2
4019	Do.	—	—	Simbalagahagedara Ukkurala	do.	2	0	21

Upset price,—Rs. 10 per acre.

Further information respecting these lands may be obtained from the Surveyor-General, and respecting the conditions of sale from the Assistant Government Agent, Nuwara Eliya.

By His Excellency's command,  
EVERARD IM THURN,  
Colonial Secretary.

No. 1,951, C. P.

වර්ෂ 1903 ක්වූ ජූනි මස 4 වෙනි දින කොළඹ මහසෙනෙට්ටුවේදී මහසෙනෙට්ටුවේදී.

මෙහි දී සෑම කුටුම්භයක්ම උපරිස්ථානව පවතින බවට විසින් මෙහි පහත සඳහන් වූ ආණ්ඩුව සත්කම ඉඩම් ආණ්ඩුවේ නියෝගවලට ප්‍රකාරයට වර්ෂ 1903 ක්වූ ජූනි මස 30 වෙනි දින වූ අගහරුවාද දැමූ 12ව කුටුම්භයේ සම්බන්ධයෙන් වෙන්දේසිකර විකුණනට යොදනවා ඇත.

මෙහි දී සෑම කුටුම්භයක්ම පලාතේ වලපෙන් කොටසක් පිහිටා තිබෙන බවට විසින් 1903.

සිතියම 998. ගම—අඹන්ඇල්ල. අයිතිකරු කියවන:—ආණ්ඩුව.

කොටස	ඉඩමේ නම.	ඉල්ලුම්කාරයා.	අන්දම.	මහත.
			අ. ර. ප.	අ. ර. ප.
3824	ලීනියලන්දේසෙන	—	සෙත	2 0 36
11040	ගලාවලන්දේසෙන	සිතියම 4,113. ගම—අඹන්ඇල්ල.	පහත	13 1 33
11043	ඇඟලගහසෙන	දිඹුලහරවෙයිකන්මයා	එම	0 2 6
3825	කොස්ගහසෙන	සිතියම 998. ගම—අඹන්ඇල්ල.	සෙත	7 2 11
12018	ඉතිරිකැව්දේසෙන	සිතියම 4,495. ගම—පත්තල.	මුකලාන	0 1 0
12020	කුහකකුමුර්අද්දරකැලේ	කාමිපිදුසේ	එම	0 1 11
12026	දෙමගහගාවකුමුර්අද්දරකැලේ	බිඹිලිව. විකිරිපිදුසේ	ඇල්ල, මුකලාන	0 2 10
12121	ඇදමල්ලපහත	සිතියම 4,550. ගම—මාලිගද්ද.	පහත	0 0 13
12122	එම	—	එම	0 0 14
12123	වරකාලන්ද	—	සෙත	0 0 28

කො.	ඉඩම් නම.	ඉල්ලීම් කාරයා.	අයදුම.	භූමි. අ. රා. ප.
සිතියම 4,550. ගව්—කුරුපොත්වල.				
12124	අත්තාසියලපතන	—	පතන	0 0 18
12128	බිඹරගල	—	ගල්	1 1 23
12129	ගලපිටපෙන	—	ලවල	0 1 36
සිතියම 1,054. ගව්—නිඹවටුගොඩ.				
4012	වවවැල්කැත්ත නොහොත් බැඳ දේවකලාන	සරඹකොටිගත්ත්රිගේබඩපු	හේන සහ පතන	12 0 10
4013	ඉනිකුතුආලේඛවගලගාවා හේන	වී හාමි ආභිඤ්ජලේ	එම	22 2 2
4016	ඉනිකුතුආලේකන්දකැව්ගේ හේන	ගම්වැසියෝ	පතන	8 1 10
4017	එම	එම	එම	4 0 39
4018	නිඹකුතුආලේඉන්කගල හේන	එම	එම	2 1 2
4019	සිංඹලාගහගෙදරුක්කුරු අක්කරගත් රූපිපල් 10 බැඳිවස.	එම	එම	2 0 21

මෙම ඉඩම් ගැණ වැඩිදුර කාරණා සර්වේශර්ඡනරාජ්‍යයාගේ අනුමැතියෙන් පමණක් කොන්දේසි ගැණ කාරණා තුළට එළිය ලාභීන්ගේ අනුමැතියෙන්ද දැනගත හැකිවේ.

ගරුකර ලකුමානවකන්දේගේ ආඥාවලස,

එවරුර්ඞි ඉම් කරන්,  
විග්නානුකාරීන් මහත.

## LAND SALES IN THE NORTHERN PROVINCE.

No 415, N. P.

Colonial Secretary's Office,  
Colombo, May 23, 1903.

ON Wednesday, July 15, 1903, at 12 o'clock noon, the Assistant Government Agent for the Mullaitivu District will put up to auction, at his office in Vavuniya, the under-mentioned portions of Crown Land, on the terms authorized by Government.

Twenty-one allotments of land situated in Vavuniya north and south divisions of the Mullaitivu District of the Northern Province.

Lot.	Village.	Preliminary plan 2,717. Claimant—Crown. Name of Applicant.	Description.	Extent. A. R. P.
9615	Nochchikkulam	Katiramar Kasippillai	Village clearing	0 2 34
9618	Do.	do.	Native garden	0 0 24
9620	Karunkalikkulam	Preliminary plan 2,719. Vaithiyar Kantar	Village clearing	0 1 17
9640	Iamarutankulam	Preliminary plan 2,723. Karuttan Sinnavan	Jungle	0 3 30
9641	Do.	Kantan Alesu	Village clearing	0 1 13
9643	Asikulam	Preliminary plan 2,724. Nakamani Kumarappan	Village clearing	0 1 24
9645	Malikai	Preliminary plan 2,725. Katiresu Paramu	Jungle	2 1 5
9649	Do.	do.	Waste	0 0 6
9654	Kontakkarakulam	Preliminary plan 2,728. Kanapatippillai Kanakasapai	Jungle	3 0 11
9800	Anaiviluntankulam	Preliminary plan 2,752. Meerasaibu Matarusaibu	Jungle	0 3 0
9801	Venkalacheddikulam	Preliminary plan 2,753. Rev. Father N. Perera, O.M.I.	Jungle	3 1 2
9803	Vakaikaddinaolukkulam	Preliminary plan 2,754. A. Mudaliyar Santampillai	Jungle	2 1 4
9806	Nalavarveppankulam	Preliminary plan 2,755. Rev. Father N. Perera, O.M.I.	Village clearing	0 3 25

Lot.	Village.	Name of Applicant.	Description.	Extent. A. R. P.
9808	Kappachchi	Preliminary plan 2,756. Vairamuttu Sinnattampi	Jungle	8 2 30
9459	Iratperiyakulam	Preliminary plan 2,654. D. Kadirate	Paddy field	2 1 20
9619	Periyapuvarasankulam	Preliminary plan 2,718. Chinnappa	Waste	0 1 36
9621	Tuvaraneri	Preliminary plan 2,720. Kanapatippillai Sinnattampi	Village clearing	1 1 36
9624	Palaiyavadi	Preliminary plan 2,721. Vinasittampi Arumukam	Village clearing	1 3 17
9627	Do.	Velayutar Kanapatippillai	Native garden	0 0 17
9656	Parantan	Preliminary plan 2,729. Chankari Veluppillai	Jungle	1 3 25
9657	Matiamadu	Preliminary plan 2,730. Kantan Nanni	Jungle	2 3 12

Upset price,—Rs. 10 per acre.

Further information regarding these lands may be obtained from the Surveyor-General, and respecting the conditions of sale from the Assistant Government Agent, Mullaittivu.

By His Excellency's command,

EVERARD IM THURN,  
Colonial Secretary.

No. 415, N. P.

கொலோனியல் சர்க்கிளத்தார் ஆபீசில்,  
கொழும்பு, 1903 ம் ஜூன் மாதம் 23 ந் உ.

1903 ம் ஜூன் மாதம் 15 ந் தேதி, வவுனியாவில் தன் ஆபீசில் வட மாகாணத்து முல்லைத்தீவு கவர்ணமேந்து உதவி ஏசன்றவர்களால் இதனடியிற் சொல்லப்பட்டிருக்கிற முடிக்குரிய காணித்துண்டுகளை, அரசாட்சியாரால் உத்தரவு பண்ணப்பட்டிருக்கும் பொருத்தப்பிரகாரம் ஏலத்திற்கு விற்கப்படும்.

21 காணித்துண்டுகள் வட மாகாணத்து முல்லைத்தீவு முஸ்திமிக்கின வவுனிய வடக்குத் தெற்குப் பகுதிகளிலிருக்கின்றன.

பிளான இலக்கம் 2,717. உரித்தானி—முடி.

இல.	குறிச்சி.	கேள்வீக்காரனின் பெயர்.	விபரம்.	விசாலம், ஏ. டி. ப.
9615	நொச்சிக்குளம்	கதிராமர் காகிப்பிள்ளை	யாற்காடு	0 2 34
9618	ஷே	ஷே	தோட்டம்	0 0 24
9620	கருங்காவல்குளம்	பிளான இலக்கம் 2,719. வயித்தியர் சுந்தர்	யாற்காடு	0 1 17
9640	இளமருதங்குளம்	பிளான இலக்கம் 2,723. கழந்தான சின்னவன	காடு	0 3 30
9641	ஷே	கந்தன் அலேசு	யாற்காடு	0 1 13
9643	ஆசிகுளம்	பிளான இலக்கம் 2,724. நாகமணி குமரப்பா	ஷே	0 1 24
9645	மானிகை	பிளான இலக்கம் 2,725.	காடு	2 1 5
9649	ஷே	கதிரேசு பரமு	வெறுநிலம்	0 0 6
9654	கொந்தக்காரன குளம்	பிளான இலக்கம் 2,728. கணபதிப்பிள்ளை கணசசுபை	காடு	3 0 11
9800	ஆனைமூந்தான குளம்	பிளான இலக்கம் 2,752. மீ. மதாறுசாய்பு	காடு	0 3 0
9801	வெங்கலச்செட்டி குளம்	பிளான இலக்கம் 2,753. நோ. பெரேராச்சுவாமி	காடு	3 1 2
9803	வாக்கைக்கட்டின ஒலுக்குளம்	பிளான இலக்கம் 2,754. அ. மு. சந்தாம்பிள்ளை	காடு	2 1 4
9806	நளவாவேப்பம் குளம்	பிளான இலக்கம் 2,755. நோ. பெரேராச்சுவாமி	யாற்காடு	0 3 25
9808	கப்பாச்சி	பிளான இலக்கம் 2,756. வயிரமுத்து சின்னத்தம்பி	காடு	8 2 30
9459	ஈறற்பெரிய குளம்	பிளான இலக்கம் 2,654. உ. கதிராத்தை	வயல்	2 1 20
9619	பெரிய பூவரசங்குளம்	பிளான இலக்கம் 2,718. சின்னப்பா	வெறுநிலம்	0 1 36
9621	துவரநெரி	பிளான இலக்கம் 2,720. கணபதிப்பிள்ளை சின்னத்தம்பி	யார்க்காடு	1 1 36
9624	பனையவாடி	பிளான இலக்கம் 2,721. வினாத்தம்பி ஆறுமுகம்	ஷே	1 3 17
9627	ஷே	வேலாயுதர் கணபதிப்பிள்ளை	தோட்டம்	0 0 17
9656	பரந்தன	பிளான இலக்கம் 2,729. சங்கரி வேலுப்பிள்ளை	காடு	1 3 25
9657	மதியாமடு	பிளான இலக்கம் 2,730. கந்தன் நன்னி	காடு	2 3 12

தரிப்பு விவர ஏக்கர் ஒன்றுக்கு ரூபா 10.

இக்காணிகளிடப்பற்றிய மேலதிகமான விபரம் சர்வேயர் ஜெனரல்துரை அவர்களிடத்திலும் வீற்பனலின் கொந்தி சைப்பற்றி முல்லைத்தீவு முஸ்திமிக்கு உதவி ஏசன்றத்துரை அவர்களிடத்திலும் கேட்டறிந்துகொள்ளலாம்.

மகோத்தமரவர்களினது கட்டணப்பின்படி,

எவெறட்டும் தூர்ன்,  
இராசாங்க விஜிதர்.



No. 416, N. P.

Colonial Secretary's Office,  
Colombo, May 23, 1903.

ON Wednesday, July 29, 1903, at 12 o'clock noon, the Assistant Government Agent for the Mullaittivu District will put up to auction, at his office in Mullaittivu, the under-mentioned portions of Crown Land, on the terms authorized by Government.

Twenty-eight allotments of land situated in the Maritime pattus and Vavuniya north division of the Mullaittivu District of the Northern Province.

Lot.	Village.	Preliminary plan 2,716. Claimant—Crown. Name of Applicant.	Description.	Extent. A. R. P.
9614	Kataliyarchamalankulam	Murukar Ponnar	Jungle	1 3 23
9658	Kulamurippu	Preliminary plan 2,731. Sanmukam Sinnar	Jungle	10 0 8
9659	Do.	Arumukam Kumaresu	do.	8 2 28
9660	Do.	Konar Katiramar	do.	7 3 13
9661	Do.	Kasiyar Chilampu and another	do.	3 0 8
9662	Do.	do.	do.	0 1 10
9663	Kakkuttoduvai	Preliminary plan 2,732. Konan Kasi	Open land	3 1 10
9664	Do.	do.	Jungle	4 1 0
9665	Do.	do.	Paddy field	0 1 4
9666	Do.	Nakan Kasi	Open land	4 2 28
9671	Mamulai	Preliminary plan 2,734. Veerakatti Kiddinan	Jungle	1 1 0
9674	Kumulamunai	Preliminary plan 2,736. Velayutar Tampaiya	Jungle	10 2 34
9675	Do.	M. Tiyakarajah	do.	6 1 32
9676	Kumulamunai	Preliminary plan 2,737. Marukar Arlwar and another	Jungle	2 1 14
9778	Nallatannitoduvai	Preliminary plan 2,745. Paikiri Kuppaikkandu	Open land	2 0 16
9779	Nallatannitoduvai	Preliminary plan 2,746. Ahamatulebbe Meerasaibu	Paddy field	3 0 25
9780	Do.	do.	Jungle	1 3 35
9781	Do.	Pettar Kuppar Marikayat	do.	3 2 27
9782	Do.	S. Tampikkandu	Paddy field	1 1 13
9783	Do.	Meerasaibu Pakeer	do.	2 2 10
9784	Do.	do.	do.	0 1 20
9785	Do.	do.	do.	1 0 20
9786	Do.	S. Tampikkandu	do.	3 0 23
9787	Do.	Pakiri Vapputturai	Jungle	4 0 0
9788	Palamattalan	Preliminary plan 2,747. Nevis Mariyai	Paddy	5 0 22
9650	Alampil	Preliminary plan 2,726. Mudian Joachim and another	Jungle	1 0 28
9651	Do.	Marku Francis	do.	1 0 12
9837	Kokkuttoduvai	Preliminary plan 2,766. Murukar Sanmukam	do.	1 0 30

Upset price,—Rs. 10 per acre.

Further information regarding these lands may be obtained from the Surveyor-General, and respecting the conditions of sale from the Assistant Government Agent, Mullaittivu.

By His Excellency's command,

EVERARD IM THURN,  
Colonial Secretary.

No. 416, N. P.

கொலோனியல் சர்க்கரித்தாரா ஆபீசில்,  
கொழும்பு, 1903 ம் ஆண்டு மே 23 ந் வ.

1903 ம் ஆண்டு ஆடிமாதம் 29 ந் தேதி, முல்லைத்தீவு வடமாகாணத்து முல்லைத்தீவு கவர்ணமேந்து உதவி ஏசுநறவாகனால இதனடியிற் சொல்லப்பட்டிருக்கிற முடிக்குரிய காணித்துண்டுகளை, அரசாட்சியாரால் உத்தரவுபண்ணப்பட்டிருக்கும் பொருத்தப்பிரகாரம் வலத்திற்குறி விற்கப்படும.

28 காணித்துண்டுகள், வட மாகாணத்து முல்லைத்தீவு மலையிலுள்ள கரைகுறைப்பற்று வவுனியா வடக்குப் பகுதியிலிருக்கின்றது.

இல.	குறிச்சி.	பள்ளன் இலக்கம் 2,716. உரித்தாளர்—முடி. கேள்வக்காரனின் பெயர்.	விலகம்.	வ. ம. ப.
9614	காதலியாரசமனங்குளம்	முருகா பொணை	காடு	1 3 23
9658	கொழும்பு	பள்ளன் இலக்கம் 2,731. சண்முகம் சின்னா	காடு	10 0 8
9659	do.	ஆறுமுடி சும்மேசு	காடு	8 2 28
9660	do.	கோணா கதிராமா	காடு	7 3 13
9661	do.	காசியா சிலம்புவம் மறுபேரும	காடு	3 0 8
9662	do.	do.	காடு	0 1 10

இல.	குறிக்கீள்.	கேள்விக்காரனின் பெயர்.	விவரம்.	விசாலம். எ. மு. ப.	
9663	கொக்குத்தொடையாய ஹெடி ஹெடி ஹெடி	பிளான இலக்கம் 2,732.	வெளிநிலம்	3 1 10	
9664		கோணசாசி	காடு	4 1 0	
9665			வயல்	0 1 4	
9666		நாகனகாசி	வெளிநிலம்	4 2 28	
9671	மாமுலை	பிளான இலக்கம் 2,734. வீரகத்தி கிடமுனை	காடு	1 1 0	
9674	குமுளமுனை ஹெடி	பிளான இலக்கம் 2,736.	காடு	10 2 34	
9675		வேலாபுதா தம்பையா மா. இயாகராசா	காடு	6 1 32	
9676	ஹெடி	பிளான இலக்கம் 2,737. முருகா ஆளவாரும் மறுபேரும்	காடு	2 1 14	
9778	நல்லதண்ணித் தொடுவாய் ஹெடி ஹெடி ஹெடி ஹெடி ஹெடி ஹெடி ஹெடி ஹெடி ஹெடி ஹெடி ஹெடி ஹெடி ஹெடி	பிளான இலக்கம் 2,745. பக்கிர குப்பைநகண்டு	வெளிநிலம்	2 0 16	
9779		பிளான இலக்கம் 2,746.	வயல்	3 0 25	
9780		அகமது வெவ்வை மீராசாய்பு	காடு	1 3 35	
9781		ஹெடி	காடு	3 2 27	
9782		ஹெடி	வயல்	1 1 13	
9783		ஹெடி	மீராசாய்பு பக்கிர	2 2 10	
9784		ஹெடி	ஹெடி	0 1 20	
9785		ஹெடி	ஹெடி	1 0 20	
9786		ஹெடி	சே. தம்பிக்கண்டு	3 0 23	
9787		ஹெடி	பக்கிர வாப்பத்தனா	4 0 0	
9788		பனமாதலனை	பிளான இலக்கம் 2,747. நேவில மரியான்	வயல்	5 0 22
9650		அளம்பில்	பிளான இலக்கம் 2,726. முடியான சுவகீனும் மறு	காடு	1 0 28
9651		ஹெடி	பேரும் மாற்குப்பறஞ்சிள்	காடு	1 0 12
9837		கொக்குத்தொடையாய	பிளான இலக்கம் 2,766. முருகாசன முகம்	காடு	1 0 30

தரிப்பு விலை ஏககரொன்றுககு ரூபா பத்து.

இக்காணிகளைப்பற்றிய மேலதிகமான விபரம் சர்வேயர் ஜெனரலுக்குரை அவர்களிடத்திலும் விற்பனை வின கொந்தீசைப்பற்றி முலலைத்தீவு டிஸ்திரிக்டு உதவி ஏசென்றுதகுரை அவர்களிடத்திலும் கேட அறிந்துகொள்ளலாம்.

மகோத்தமரவர்களினது கட்டண்பின்படி,

இவெறட்டிம தூர்ண,

இராசாங்கலிதீசர்.

## LAND SALES IN THE SOUTHERN PROVINCE.

NOTICE is hereby given that the correct date of sale of lands advertised to take place at the Kamburupitiya resthouse, as per notice No. 1,381, S. P., appearing in the *Ceylon Government Gazette*, No. 5,923 of May 22, 1903, is Wednesday, the 8th day of July, 1903, as given in the English copy of the notice, and not Wednesday, the 3rd day of July, 1903, as given in the Sinhalese copy thereof.

Colonial Secretary's Office,  
Colombo, June 2, 1903.

By His Excellency's command,  
EVERARD IM THURN,  
Colonial Secretary.

විෂි 1903 ස්වු මැසි මස 22 වෙනි දින දැනම දරන තොමුමර 5,923 ගැසට් පත්‍රයේ පෙනෙන නොමි මර 1,381 නොතිසියේ ප්‍රකාර කඹුරුපිටියේ නානායමේදී විකිනීමට නියමකර තිබෙන ඉඩම් එම සි.හල නොතිසියේ සඳහන්කරතිබෙන 1903 ස්වු ජූලි මස 3 වෙනි දිනවූ බද්ද නොව ඉන්ප්‍රති පත්‍රයේ සඳහන්කර තිබෙන 1903 ස්වු ජූලි මස 8 වෙනි දිනවූ බද්ද විකුනවට යෙදෙනවා ඇත.

ගරුතර උතුමානව්වහන්සේගේ ආඥාවලෙස,

විෂි 1903 ස්වු ජූනි මස 2 වෙනි දින  
කොලුම් මහසෙකුතාරීස්උන්තාන්  
සේගේ කන්තෝරුවේදීය.

එවරුච්චි ඉම් තරුන්,  
මහසෙකුතාරීස් වමහ

NOTICE is hereby given that on Tuesday, July 21, 1903, at 1 P.M., the Government Agent, Southern Province, will put up to public auction, at his office at Galle, the lease of the right to dig plumbago in the under-mentioned Crown lands supposed to contain plumbago for a term of one year, on conditions which can be ascertained at the Galle Kachcheri :—

Plan or Sketch.	Name of Land.	Extent. A. R. P.	Upset Price
			per Lot. Rs.
1 Sketch	Nawahawulhena	3 2 27	1,000
Wellaboda pattu—Batapola.			
Rent per acre per annum Rs. 2.			
2 Sketch	Talpe pattu—Magedara. Preliminary plan 2,140.		
2	Ensalwatta lot 2,855	0 1 36	250
2	Do. lot 2,856	0 2 10	250
2	Do. lot 2,857	0 2 31	250
2	Do. lot 2,859	0 2 36	250
Rent per acre per annum Re. 1.			

Galle Kachcheri,  
May 5, 1903.

J. M. DAVIES,  
for Government Agent.

ආර්ථිකයන්ගේ පිහිටි මෙහි පහත සඳහන් කර තිබෙන බිම්කම්වල මිනිරන් හැරීම පිණිස අවරුද්දක බද්ද ගාල්ලේ ආණ්ඩුවේ මහජනතලන්තාන්තේ විසින් වර්ෂ 1903 ක්වූ ජූලි මස 21 වෙනි අඟහරුවාද දවල 1ට ගාල්ලේ කම්මේරියේදී වෙන්දේසිකර විකුනනට යෙදෙනවා ඇත. විකිනීමේ කොන්දේසි ගාල්ලේ කම්මේරියේදී ලේඛනවල දැනගනට පුළුවන.

පලාතෝ නොහොත් සිතියම.	ඉඩමේ නම.	ප්‍රමාණය. අ. රූ. ප.	තක්සේරු
			මුදල. රු.
1 සිතියම	නමහවුල්ගේන	3 2 27	1,000
බිම්බද්ද අවරුද්දකට අක්කරේකට රුපියල් 2යි.			
සිතියම 2,140. තල්පේපත්තුව, මාගෙර.			
2	එන්සාල්වන්ත 2,855	0 1 36	250
2	එම 2,856	0 2 10	250
2	එම 2,857	0 2 31	250
2	එම 2,859	0 2 36	250

වර්ෂ 1903 ක්වූ මැයි මස 5 වෙනි දින ගාල්ලේ කම්මේරියේදීය. ආණ්ඩුවේ ඒජන්තලන්තාන්තේ වෙනුවට, ජේ. ඇම්. ඩේවිස්, Government Agent.

NOTICE is hereby given that on Tuesday, July 21, 1903, at 1 P.M., the Government Agent, Southern Province, will put up to public auction, at his office at Galle, the lease of the right to dig plumbago in the under-mentioned Crown lands supposed to contain plumbago for a period of two years, on conditions which can be ascertained at the Galle Kachcheri. The upset price and the additional rental will be as given below :—

Plan or Sketch.	Name of Land.	Situation.	Extent. A. R. P.	Upset Price
				per Lot. Rs.
5074	Dawatagahaduwa No. 10,761	Uduwalagala in Talpe pattu	1 2 1	1,500
Sketch	Ambekumburehena	Tittagala in Talpe pattu	9 0 32	1,500
5588	Galpawekumburedeniya No. 13,329	Hiyare in Talpe pattu	1 0 20	250
Sketch	Talgahawatta-adderauggalainikele	Tittagala in Talpe pattu	5 1 33	500
3873	Puhheraligahawattakoratuwa D 400	Magala in Wellaboda pattu	1 1 31	1,000

Additional rental Rs. 2 per acre per annum.

The Kachcheri,  
Galle, May 16, 1903.

H. W. BRODHURST,  
Government Agent.

ආර්ථිකයන්ගේ පිහිටි මෙහි පහත සඳහන් කර තිබෙන බිම්කම්වල මිනිරන් හැරීම පිණිස මෙහි පහත සඳහන් කර තිබෙන අවරුද්දක බද්ද ගාල්ලේ ආණ්ඩුවේ ඒජන්තලන්තාන්තේ විසින් වර්ෂ 1903 ක්වූ ජූලි මස 21 වෙනි අදහ අඟහරුවාද දවල 1ට ගාල්ලේ කම්මේරියේදී වෙන්දේසිකර විකුනනට යෙදෙනවා ඇත. විකිනීමේ කොන්දේසි ගාල්ලේ කම්මේරියේදී ලේඛනවල දැනගනට පුළුවන. තක්සේරු මුදල සහ අවරුද්දකට ගෙවියයුතු බිම්බද්දන් මෙහි පහත සටහන් කර තිබේ.

පලාතෝ නොහොත් සිතියම.	ඉඩම්කැබැල්ලේ නොමැරය.	ඉඩමේ නම.	ගමේ නම.	ප්‍රමාණය. අ. රූ. ප.	තක්සේරු
					මුදල. රු.
5074	10,761	දවටගහදුව	උඩුමලගල	1 2 1	1,500
සිතියම	—	අඹේකුරේගේන	තින්තාගල	9 0 32	1,500
5588	13,329	ගල්පාමේ කුඹුරේදෙනිය	හියාරේ	1 0 20	250
සිතියම	—	තල්ගහවත්තඅද්දරලත්ගල	තින්තාගල	5 1 33	500
3873	D 400	ඉනිකැලේ, වැල්ලබඩපත්තුව.	මාගල	1 1 31	1,000

වර්ෂ 1903 ක්වූ මැයි මස 16 වෙනි දින ගාල්ලේ කම්මේරියේදීය. ආණ්ඩුවේ ඒජන්තලන්තාන්තේ, එම්. ඩබ්ලිව්. බ්‍රොඩ්හර්ස්ට්, Government Agent.

No. 1,385, s. P.

Colonial Secretary's Office,  
Colombo, May 25, 1903.

ON Friday, July 17, 1903, at 12 noon, the Government Agent for the Southern Province will put up to auction, at his office in Galle, the under-mentioned portions of Crown Land, on the terms authorized by Government.

Thirty-two allotments of land situated in the Gangaboda pattu and Bentota-Walallawiti korale divisions of the Galle District of the Southern Province.

Preliminary plan 6,119.—Diviture, Gangaboda pattu.

Applicant—Nil.

Lot.	Name of Land.	Name of Claimant.	Description.	Extent.			Upset Price per Acre. Rs.
				A.	R.	P.	
15802	Puakgahawilakanda	—	(Hilly kekila scrub) plumbago land	3	0	4	200
15803	Do.	—	do.	3	0	27	200
15804	Do.	—	do.	2	3	8	500
15805	Do.	—	do.	3	0	18	500
15806	Do.	—	do.	0	3	36	200
15808	Do.	—	do.	2	3	4	1,000
15810	Do.	—	do.	2	3	18	2,000
Preliminary plan 5,248.—Udugama, Gangaboda pattu.							
Applicant—Don Sadoris, Police Officer.							
11434	Enagalkanda or Nerugalkanda	Dehigodage Teberis	Garden	0	1	21	15
1435	Do.	do.	Owita land	0	0	24	15
1436	Enagalkanda-addaraokanda or Nerugalkanda-addaraokanda	do.	Swampy owita fit for paddy	3	3	2	15
Preliminary plan 2,614.—Urale, Gangaboda pattu.							
Applicant—Kaudakankanange Bastian of Urale.							
4820	Kanatagedaravillagoda	Kandakankanange Bastian	Garden	0	0	20	20
Preliminary plan 4,726.—Gonalagoda, Gangaboda pattu.							
Applicant—Wattawaduge Babunhami.							
13304	Kuruminianwetunahenawatta	Wattawaduge Babunhami	Garden	0	3	14	15
Preliminary plan 6,251.—Etkandura, Gangaboda pattu.							
Applicant—Don Martinus de Silva Weerasuriya.							
16442	Dikelaokanda	Don Martinus de Silva Weera- suriya	Deniya	1	0	35	50
16443	Do.	do.	do.	0	2	0	50
Preliminary plan 2,508.—Mapalagama, Gangaboda pattu.							
Applicant—Wellege Babappu of Mapalagama.							
4272	Akandawatta	Vitanege Babappu	Garden	1	3	26	10
4272½	Do.	do.	do.	0	2	32	10
Preliminary plan 2,889.—Baddegama, Gangaboda pattu.							
Applicant—Patiranage Siyadoris.							
5923	Kosgahagodella	Patiranage Siyadoris	Garden	0	1	8	10
Preliminary plan 5,771.—Baddegama, Gangaboda pattu.							
Applicant—Urale Liyanage Hinni Appu.							
14070	Annasigalakanda	—	Hilly jungle	1	3	0	50
Preliminary plan 5,883.—Pahalakimbiya, Gangaboda pattu.							
Applicant—Nil.							
T 535	Keruwallamullabedde or Iri- gahawattakahela	Pahalapitiyagamage Penso- hami	Owita	0	0	38	10
Preliminary plan 2,441.—Pahalakimbiya, Gangaboda pattu.							
Applicant—Don Elias de Silva, Vidane Arachchi.							
3936	Godamullanapittaniyagoda	—	Jungle	0	2	26	15
Preliminary plan 5,796.—Elpitiya, Bentota-Walallawiti korale.							
Applicant—Nil.							
14712	Bahuwagodakanda	—	Jungle	17	2	20	200
Preliminary plan 6,105.—Elkakegama, Bentota-Walallawiti korale.							
Applicant—S. Andris Perera.							
15725	Katuatteudumullekele	—	Chena	4	0	16	75
Preliminary plan 5,069.—Metiwiliya, Bentota-Walallawiti korale.							
Applicant—Nil.							
10744	Korettakumbura-addarapolleuwa	—	Jungle	0	3	21	250
Preliminary plan 6,028.—Mattaka, Bentota-Walallawiti korale.							
Applicant—Nil.							
15405	Modaramotawila or Amba- gahapolleuwa	Heirs of Mattakagamage Siman	Owita	0	1	0	100
15406	Ambagahapolleuwa	do.	Garden	0	1	6	100
15407	Mattakkanda	do.	Chena	0	1	16	150
15408	Mattakkandakoratuwa	Mattakgamage Tegriss	Garden	1	0	2	150
15409	Mattakkanda	—	Low jungle	8	0	34	150
Preliminary plan 5,462.—Hattaka, Bentota-Walallawiti korale.							
Applicant—Nil.							
12559	Puswelgodakanda	—	Jungle	28	0	30	200
12561	Puswelgodadeniya or Manage- wattadeniya	—	Deniya	2	2	20	200

Lot.	Name of Land.	Name of Claimant.	Description.	Upset Price	
				Extent. A. R. P.	per Acre. Rs.
Preliminary plan 5,939.—Opata, Bentota-Walallawiti korale.					
14979	Battapattehenakele	—	Low jungle	1 1 17	50
14981	Do.	—	Chena	0 0 20	10

Lots 15,802 to 15,810, 16,442, 16,443, 14,070, 14,712, 15,725, 10,744, 15,405 to 15,409, 12,559, 12,561, and 14,979 are supposed to contain plumbago. They are advertised with mining rights.

Any persons considering that they have any claims to these lands are hereby noticed to produce evidence of their title before the Government Agent on the day of sale.

Further information respecting these lands may be obtained from the Surveyor-General, and respecting the conditions of sale from the Government Agent, Galle.

By His Excellency's command,  
EVERARD J. M. THURN,  
Colonial Secretary.

No. 1,385, S. P.

වම 1903 ක්වු මැයි මස 25 වෙනි දින යොලුම්  
මහසෙනෙවිගේ උන්තෝස්සේසේ කන්තෝරුවේදී.

දකුණු දිසාවේ මහළුස්තලක්කන්දේ විසින් මෙහි පහත සඳහන්වන ආණ්ඩුව සත්කම ඉඩම් ආණ්ඩුකරු කිසිදු වගකීමක් නොවන බව වම 1903 ක්වු ජූලි මස 17 වෙනි දින වූ සිකුරුදු දවල් 12 වන ආලෝක කළුමිනි රජයේ වෙස්සේසිකර විකුණුවට සහ නිවැරදිකරදෙන්නට ගෙදෙනවා ඇත.

දකුණු දිසාවේ මාළුපොළ ගඟබොඩපත්තුව සහ බෙස්සෝව වලල්ලාමිනිකෝරලේ කොට්ඨාසයේ පිහිටා තිබෙන බිම් කැබලි 32.

සිතියම 6,119. දිවුරුම්, ගඟබොඩපත්තුව. මෙම ඉඩම්වලට අයිතිකම් කියන්නෙක් නැත.

නො.	ඉඩමේ නම.	ඉල්ලුම්කරු.	අන්දම.	වටිනාකම	
				මහරු.	ගහන.
15802	පුංඤ්ගඟමල්කන්ද	—	(කඳුසහිත කැකිල කැලේ) මිනිරන් ඉඩම	3 0 4	200
15803	එම	—	එම	3 0 27	200
15804	එම	—	එම	2 3 8	500
15805	එම	—	එම	3 0 18	500
15806	එම	—	එම	0 3 36	200
15808	එම	—	එම	2 3 4	1,000
15810	එම	—	එම	2 3 18	2,000

සිතියම 5,248. උඩුගම, ගඟබොඩපත්තුව. අයිතිකම් කියන්නා—දෙතිගොඩගේ නෙමේරිස්.

11434	එකගල්කන්ද නොනොන්	දෙත් සාදිරිස් පොලිස්මිසිකර වන්න	මිහිට	0 1 21	15
11435	නොනොන්	එම	මිහිට	0 0 24	15
11436	එකගල්කන්ද අද්දර මිකන්ද නොනොන් නෙරුගල්කන්ද අද්දර මිකන්ද	එම	කුඹුරකට සෑම න ඉඩම	3 3 2	15

සිතියම 2,614. උරුම, ගඟබොඩපත්තුව. අයිතිකම් කියන්නා—කන්දකන්කානගේ බස්නිරන්.

4820	කනකාගදරවිලකොඩ	උරුම පදිංචි රන්දකන්කා නගේ බස්නිරන්	වන්න	0 0 20	20
------	---------------	------------------------------------	------	--------	----

සිතියම 4,726. ගෝනලාගාඩ, ගඟබොඩපත්තුව. අයිතිකම් කියන්නා—වත්තමුණේ මුණකොඩි.

13304	කුරුමිනිසන්වාටුනගේ නවත්ත වත්තමුණේ බුක්කාමි	වන්න	වන්න	0 3 14	15
-------	--	------	------	--------	----

සිතියම 6,251. ඇත්කඳුර, ගඟබොඩපත්තුව. අයිතිකම් කියන්නා—දෙත් මිනිසන් ද සිල්වා විරසුරි.

16442	දික්ඇලමිකන්ද	දෙත් මිනිසන් ද සිල්වා විරසුරි	දෙතිස	1 0 35	50
16443	එම	එම	එම	0 2 0	50

සිතියම 2,508. මාපලගම, ගඟබොඩපත්තුව. අයිතිකම් කියන්නා—මිනිසන් බොහෝදු.

4272	එකන්දවත්ත	මාපලගම පදිංචි මාල්ලෝගේ බොහෝදු	වන්න	1 3 26	10
4272½	එම	—	එම	0 2 32	10

සිතියම 2,889. බද්දේගම, ගඟබොඩපත්තුව. අයිතිකම් කියන්නා—පතිරනගේ සිංදොරිස්.

5923	කොස්ගඟකොඩැල්ල	පතිරනගේ සිංදොරිස්	වන්න	0 1 8	10
------	---------------	-------------------	------	-------	----

සිතියම 5,771. බද්දේගම, ගඟබොඩපත්තුව. මෙම ඉඩමට අයිතිකම් කියන්නෙක් නැත.

14070	අත්කාසිනලකන්ද	උරුමකරුගේ නිවැරදි කඳුකැලේ	කඳුකැලේ	1 3 0	50
-------	---------------	---------------------------	---------	-------	----

සිතියම 5,883. පහලකිම්බි, ගඟබොඩපත්තුව. අයිතිකම් කියන්නා—පහලපිහිගමගේ පොත්කොහාමි.

T 535	කොරුවල්ලුල්ලවැද්ද නොනොන් ඉරිතගවත්තකහිල	—	මිහිට	0 0 38	10
-------	--	---	-------	--------	----

සිතියම 2,441. පහලකිම්බි, ගඟබොඩපත්තුව. මෙම ඉඩම්වලට අයිතිකම් කියන්නෙක් නැත.

3936	ගොඩවුලකපිටිවෙතිගොඩ	දෙත් මිනිසන් ද සිල්වා විදුන ආච්චි	කැලේ	0 2 26	15
------	--------------------	-----------------------------------	------	--------	----

නො.	ඉඩම් නම.	ඉල්ලුම්කරු.	අන්දම.	වටිනාකම		
				රු.	ප.	
14712	සිතියම 5,796. ඉල්ලුම්, බෙත්තොට වලල්ලා විවිෂකාරලේ.	—	කැලේ	17	2 20	200
15725	සිතියම 6,105. ඇල්කසේගම, බෙත්තොට වලල්ල විවිෂකාරලේ.	—	හේන	4	0 16	75
10744	සිතියම 5,069. දෑවිවිලිය, බෙත්තොට වලල්ලා විවිෂකාරලේ.	—	කැලේ	0	3 21	250
15405	සිතියම 6,028. මත්තක, බෙත්තොට වලල්ල විවිෂකාරලේ. අයිතිකම් කියත්ත:—මත්තක ගමයේ සිමන්ගේ උරුමකරුයෝ.	—	මිව්ව	0	1 0	100
15406	මොදරමොටවිල නොහොත් අඹගහපොල්ලාව	—	වත්ත	0	1 6	100
15407	අඹගහපොල්ලාව	—	හේන	0	1 16	50
15408	අයිතිකම් කියත්ත:—මත්තක ගමයේ කොණරිස්. වත්තකකන්දකොටුව	—	වත්ත	1	0 2	150
15409	මෙම ඉඩම්වලට අයිතිකම් කියත්තක් නැත. වත්තකකන්ද	—	පහසුකැලේ	8	0 34	150
12559	සිතියම 5,462. මත්තක, බෙත්තොට වලල්ලා විවිෂකාරලේ.	—	කැලේ	28	0 30	200
12561	පුස්වෙල්බොඩකන්ද පුස්වෙල්ගොඩදෙකිය නොකොත් මානගේවත්ත දෙකිය	—	දෙකිය	2	2 20	200
14979	සිතියම 5,939. මසාන, බෙත්තොට වලල්ලා විවිෂකාරලේ.	—	පහසු කැලේ	1	1 17	50
14981	බවටත්තගේන කැලේ	—	හේන	0	0 20	10

නොමිල 15802, සිට 15810, 16442, 16443, 14070, 14712, 15725, 10744, 15405 සිට 15409, 12559 12561 සහ 14979 කැබලිවල මිනිරන් තිබෙනවාය කියා කල්පනාකර තිබේ. මේවා ප්‍රකාශයේ මිනිරන් භාරගන්ව බලේ ඇතුළත්.

මෙම ඉඩම් කැබලිවලට අයිතිවාසිකම් කියා තිබෙන ගම් අයෙක් ඇත්නම් ඔහු විසින් මෙම විකිනීමේ දිනෙදී ඊට අයිතිවාසිකම් කියා තිබෙන ඔප්පු පහසු දකුණු පලාගේ මහජනවරුන්කාන්සේට පෙන්වා සිටින්නට මිනැ.

මෙම ඉඩම් ගැණ වැඩිදුර කාරණා සර්විසාර්ථකරුන්කාන්සේගෙන්ද, පිකිනීමේ කොන්දේසි ගැණ වැඩිදුර කාරණා දැනුණු පලාගේ ඒකත්කරුන්කාන්සේගෙන්ද දනගන්ව පුළුවන.

තරුතර උතුරු මානවතන්සේගේ ආඥාව ලෙස,  
එදිරිපි ඉම් තර්න්,  
මහසෙනෙරාජ මමිත.

No. 1,386, s. P. Colonial Secretary's Office, Colombo, May 29, 1903.

ON Wednesday, July 15, 1903, at 12 o'clock noon, and the following day, the Assistant Government Agent for the Hambantota District will put up to auction for sale or settlement, at his office in Tangalla resthouse, the under-mentioned portions of Crown Land, on the terms authorized by Government.

Forty allotments of land situated in the West Giruwa pattu division of the Hambantota District of the Southern Province.

Preliminary plan 5,952.—Hanganuwa and Kahawatta.  
Claimant—Crown.

Lot.	Name of Land.	Name of Applicant.	Description.	Extent.	Appraised
					Value.
				A. R. P.	Rs.
15026	Gnawgedeniya	Crown	Suitable for paddy	0 0 24	20
15027	Do.	do.	Paddy field	0 0 26	20
15028	Alutwattedeniya	do.	Citronella	0 0 25	30
15029	Meegahadeniya	do.	Paddy field	0 3 35	50
Y 538	Uraleyaya	do.	do.	0 0 6	50
16380	Ulukapanahena	Don Dionis	Chena	3 3 27	10
16392	Kukkendanwalahena	Baba Appu	Garden	1 1 30	15
16430	Komehena	Salohami	Chena	2 1 15	15
16431	Do.	do.	Reservation	0 0 28	—
16602	Welihena	Don Samei	Jungle	3 0 14	10
16763	Karuwalagahahena	H. Appu	Chena	3 2 0	10
16764	Do.	do.	Reservation	0 0 20	—

Lot.	Name of Land.	Name of Applicant.	Description.	Extent		Appraised
				A.	R. P.	Value. Rs.
Preliminary plan 6,365.—Taraperiya.						
16839	Malagitenne-ettannehena	Bastian	Chena	1	1 3	15
16840	Tennehena	do.	Garden	1	3 8	30
16841	Achchariyahena	do.	Chena	0	0 33	15
16842	Katuimbulmandiya	do.	Garden	0	1 31	30
16843	Do.	do.	do.	1	1 5	30
16844	Thennehena	do.	Chena	0	2 20	15
Preliminary plan 6,370.—Mandaduwa.						
16874	Mailehena	Don Samiel	Chena	3	0 36	10
Preliminary plan 6,440.—Mandaduwa.						
17277	Milattewalahena	Rajapaksa	Chena	4	3 23	10
17278	Do.	do.	Reservation	0	0 28	—
Preliminary plan 6,446.—Sitinamaluwa.						
17285	Uluwalunahena	Don Janeris	Garden	4	2 0	15
17286	Lolugahawatta	—	do.	0	2 24	25
17287	Nugagahakoratuwa	—	Chena	2	0 18	15
17288	Arehena	—	Garden	3	2 38	15
Preliminary plan 6,453.—Rekawa.						
17296	Julegahawatta	Pineris	Chena	0	1 16	10
17297	Do.	do.	Garden	0	2 16	50
17298	Do.	do.	Chena	0	2 18	10
17299	Do.	do.	Reservation	0	0 28	—
17300	Kandaudahena	Pinhami	Garden	1	2 10	50
17301	Do.	do.	Chena	1	1 10	10
Preliminary plan 6,465.—Rekawa.						
17345	Kudawatuwana	Crown	Chena	5	0 30	20
17346	Do.	do.	do.	2	3 16	20
17347	Walliewinna	do.	Garden	2	2 12	50
17348	Kadulwale	do.	Salt water lake	0	3 10	10
17349	Dikwatuwana	do.	Garden	2	1 20	50
17350	Do.	do.	Swamp	6	3 30	10
17351	Kadulkele	do.	do.	8	2 14	10
17352	Kudawatuwana	do.	Chena	2	1 0	20
Preliminary plan 6,491.—Bedigama.						
17419	Dangahakoratuwa	Don Pedris	Chena	3	0 26	10

Further information respecting these lands may be obtained from the Surveyor-General, and respecting the conditions of sale from the Assistant Government Agent, Hambantota.

Any persons considering that they have any claims to these lands are hereby noticed to produce evidence of their title before the Assistant Government Agent on the day of sale.

By His Excellency's command,  
EVERARD IM THURN,  
Colonial Secretary.

No. 1,386, S. P.

එළි 1903 ක්වු මැයි මස 29 වෙනි දින කොළඹ මහජනකාරීත්වයේදී කටයුතු වේදී.

දකුණු දිසාවේ හම්බන්තොට පළාතේ උපවිජයනලය නමින් වසින් මෙහි පහත සඳහන් වෙන ආණ්ඩුව සත් සහ ඉඩම් ආණ්ඩුව නිකුත්වන ප්‍රකාරයට එළි 1903 ක්වු ජූලි මස 15 වෙනි දින ක්වු බඳු දවල් 12 ව සහ 3 ව පසුවදුන් පාලන දින තාකාගමේදී වෙන්දේසි කර වතුණන්ට එක්කෝ නිරවුල්කිරීමට යොදනවා ඇත.

දකුණු දිසාවේ හම්බන්තොට පළාතේ බස්නාහර ගිරුවත්තුවේ කොට්ඨාසයේ පිහිටා තිබෙන බිම් කැබලි 40 ක්.

සිතියම. 5,952. ගංවල්ව සහ කහවත්ත. අයිතිකම් කියව්නා—ගොවුරු ගමන්කුට.

නො.	ඉඩමේ නම.	ඉල්ලීම්කාරයා.	අත්දම.	මහ. ගණන.		
				අ. රු. ප.	රු.	
15026	ගුකාච්චේදනිය	ගොවුරු ගමන්කුට	කුඹුරුවලට සුදුසු	0	0 24	20
15027	එම	එම	කුඹුර	0	0 26	20
15028	අචන්චන්දේදනිය	එම	ප. ගිරි	0	0 25	30
15029	මහගදේනිය	එම	කුඹුර	0	3 35	50
Y 538	උරලිය	එම	එම	0	0 6	50
16380	උච්චපනගේන	සිතියම 6,226. කිත්තිගුහමැදගම.	ගෙය	3	3 27	10
16392	කුක්කන්දන්වලගේන	සිතියම 6,232. බැදිගම.	වත්ත	1	1 30	—
16430	කොමච්චේන	සිතියම 6,244. බුද්දිගම.	ගෙය	2	1 15	15
16431	එම	සලෝගාමි එම	ඉතිරිකරපු ඉඩම	0	0 28	—
16602	වැලිගේන	සිතියම 6,308. බැදිගම.	බැද්ද	3	0 14	10
16763	කරුවලගහගේන	සිතියම 6,348. මුල්කිරිගල.	ගෙය	3	2 0	10
16764	එම	අප්ප එම	ඉතිරිකරපු ඉඩම	0	0 20	—

නො.	ඉඩමේ නම.	ඉල්ලුම්කාරය.	අත්දම.	පවත්ගත්ත			
				මෙය.	ගණන.	රූ.	පයි.
		සිතියම 6,365. කරුණේ.					
16839	මාලිගාකැන්තේ ඇවොන්තේ	සිතියම	හේන	1	1	3	15
16840	කැන්තේන	එම	වත්ත	1	3	8	30
16841	ආවරිතානේන	එම	හේන	0	0	33	15
16842	කඩුඉඹුල්මත්තිය	එම	වත්ත	0	1	31	30
16843	එම	එම	එම	1	1	5	30
16844	කැන්තේන	එම	හේන	0	2	2	15
		සිතියම 6,370. මත්තාඩුව.					
16874	මයිලේහේන	දො. සාමෙල්	එම	3	0	36	10
		සිතියම 6,440. මත්තාඩුව.					
17277	මිල්අත්තේවලානේන	රුජ:ක	හේන	4	3	23	10
17278	එම	එම	ඉතිරිකරපු ඉඩම	0	0	28	—
		සිතියම 6,446. සිවිකාමඑම.					
17285	උච්චතේන	දො. ජනේරිස්	වත්ත	4	2	0	15
17286	ලෝචනවත්ත	—	එම	0	2	24	25
17287	නුගගනකොටුව	—	හේන	2	0	18	15
17288	ආරේහේන	—	වත්ත	3	2	38	15
		සිතියම 6,453. රූකව.					
17296	ජුලේගහවත්ත	ජනේරිස්	හේන	0	1	16	10
17297	එම	එම	වත්ත	0	2	16	50
17298	එම	එම	හේන	0	2	18	10
17299	එම	එම	ඉතිරිකරපු ඉඩම	0	0	28	—
17300	කන්දත්තේන	සිංහම්	වත්ත	1	2	10	50
17301	එම	එම	හේන	1	1	10	10
		සිතියම 6,465. රූකව.					
17345	කුඩාවඩුව	ගෙ. වැරිතමේත්තුව	එම	5	0	30	20
17346	එම	එම	එම	2	3	16	20
17347	වැලිච්චි	එම	වත්ත	2	2	12	50
17348	කඩුල්වල	එම	එනුවතුරවල	0	3	10	10
17349	දික්: වුවන	එම	වත්ත	2	1	20	50
17350	එම	එම	මඩරගුරු	6	3	30	10
17351	කඩුල්කැලේ	එම	එම	8	2	14	10
17352	කුඩාවඩුව	එම	හේන	2	1	0	20
		සිතියම 6,491. බැදිතම.					
17419	දංගනකොටුව	දො. ජේදිරිස්	හේන	3	0	26	10

මෙම ඉඩම්වලට ගම්බිසි උරුමයක් ඇතැයි කල්පනාකරණ කිසිකෙනෙකුට මෙයින් දැනුම් දෙනුයේ නම් එකිනිමේ දවසේදී උළුපත්කරගතයානසේ ඉදිරිපිට බවුත්තේ අසිතිවාසිකම්වලට සාක්ෂි දෙන්නා සිටින ලෙසටයි.

මෙම ඉඩම් ග.ණ ව. සිදුරු කාරණ සර්වේසර්ස්කරුල්ලුන්තානසේගෙන්ද, විකිනීමේ භාණ්දෙහි ගැණ මෙහි තොට උළුපත්කරගතයානසේගෙන්ද දැනගනිට පුළුවන.

ගරුකර උතුරුකන්වහන්සේගේ ආඥාලෙස,  
එවරුරි ඉම හරස්,  
මහසෙනුකාරිස් වම්ස.

No. 1,387, S. P.

Colonial Secretary's Office,  
Colombo, May 29, 1903.

ON Monday, July 13, 1903, at 1 o'clock P.M., the Assistant Government Agent for the Matara District will put up to for sale or settlement, at his office in Matara Kachcheri, the under-mentioned portions of Crown Land, on the terms authorized by Government.

One hundred and twenty-three allotments of land situated in the Gangaboda pattu division of the Matara District of the Southern Province.

Preliminary plan 1,949.

Lot.	Name of Land,	Village.	Description.	Extent.		
				A.	R.	P.
F 183	Potukoladeniyahena	Ullala	Jungle	4	3	9
7436	Jambughahahena	Preliminary plan 3,244.				
7437	Do.	Owitigama	Citronella	1	2	21
7438	Do.	do.	do.	4	0	13
7444	Mahahena	do.	do.	1	0	34
H 287	Ilukketiyadeniya	do.	Deniya	36	0	32
Z 431	Maddumegewattehena	Preliminary plan 4,043.				
		Kirinda	Cleared land	0	1	9



Lot.	Name of Land.	Village.	Description.	Extent.		
				A.	R.	P.
		Preliminary plan 4,093.				
10330	Higgahadeneniya	Ullala	Deniya	0	0	28
10331	Do.	do.	Bare land	0	0	27
10332	Kalugamagedeniya	do.	Deniya	0	1	3
10333	Higgahahahena or Adderage- deniya-atnaga	do.	Old citronella	7	1	15
10334	Kalugamagedeniya-atnaga	do.	Jungle	0	3	5
10335	Do.	do.	Citronella	0	1	20
10336	Do.	do.	do.	0	1	37
10337	Wewakumbureatnaga	do.	do.	0	2	39
10338	Lidgamulleatnaga	do.	do.	3	1	2
10339	Ihalalidgamulleatnaga	do.	do.	2	3	32
10340	Ihalalidgamulledeniya	do.	Deniya	0	0	26
10342	Weramulleatnaga	Kahagala	do.	3	3	0
		Preliminary plan 4,104.				
10371	Kolanawatta	Kahagala	Old citronella	3	0	0
10372	Medadeniya-atnaga	Mapalana	do.	0	1	4
10373	Kongahadeniya-atnaga	do.	do.	1	0	28
10374	Wewadeniya-atnaga	Kahagala	do.	1	3	25
10375	Lindagawahena	Mapalana	do.	0	3	3
Z 542	Medakuttiya	do.	do.	2	1	26
10376	Ihaladeniya-atnaga	do.	Low jungle	1	0	31
10377	Do.	do.	do.	0	3	31
10378	Mahadeniya-atnaga	do.	Old citronella	2	3	4
		Preliminary plan 4,105.				
10384	Danahalamulleowita	Kahagala	Deniya	0	0	15
10394	Galketiyadeniya	do.	do.	0	0	27
		Preliminary plan 4,108.				
10408	Nakandagoda	Ullala	Abandoned citronella	1	1	0
10409	Do.	do.	do.	0	0	16
10415	Wattegawadeniya-atnaga	do.	do.	1	1	23
		Preliminary plan 6,342.				
16748	Delgahahena	Kirinda	Plantain trees	0	0	6
16749	Do.	do.	Sweet potatoes	1	0	0
16750	Do.	do.	Sweet potatoes and plantain	2	0	0
16751	Do.	do.	Citronella	0	2	13
		Preliminary plan 4,564.				
12582	Yaddehiwattihena	Talahagama	Chena and jungle	46	1	38
		Preliminary plan 4,621.				
12734	Wannigehena	Owitagamuwa	Citronella	8	0	33
D 490	Do.	do.	do.	0	3	23
12735	Kirimaduahena	do.	do.	3	2	29
		Preliminary plan 4,850.				
13831	Balukawalegehena	Balukawela	Citronella	3	1	23
		Preliminary plan 4,919.				
14121	Kiralagaswilahena or Wan- niyagehena, Beddegehena, Gorakemidellahena, and Ke- kunehena	Palatuwa	Jungle	68	3	34
14122	Kiralagaswilahena	do.	Citronella	0	2	33
14124	Gorakemidellehena	do.	do.	2	0	10
14125	Do.	do.	do.	0	2	32
14126	Do.	do.	do.	0	0	25
		Preliminary plan 5,099.				
Y 570	Hewalandehena	Kirinda	Citronella	7	0	15
Z 570	Bogabahena	do.	Sweet potatoes	2	1	26
A 571	Hewagawadeniya	do.	Deniya	0	1	31
B 571	Helipottahena	do.	Bare land	20	2	0
C 571	Mukalanehena	do.	Forest	34	2	0
D 571	Kapuhena	do.	Cleared land	6	1	19
E 571	Kekunegahahena	do.	Low jungle	5	2	1
F 571	Galpottahena	do.	do.	9	3	36
G 571	Millagahahena	do.	do.	7	1	0
		Preliminary plan 5,167.				
11036	Nakandagodakuttiya	Godawa	Jungle	13	3	14
11038	Do.	Pitakatuwana	do.	0	3	2
11039	Do.	do.	do.	7	0	16
B 575	Ambapitiyagewatta	do.	Citronella	0	1	22
C 575	Ketakelagahadivelwatta	do.	Planted land	1	1	7
11042	Narandagodakuttiya	do.	Citronella	0	0	39
		Preliminary plan 5,472.				
12625	Dehigahahaliadda	Pahalawitiyala	Deniya	0	0	11
		Preliminary plan 5,520.				
13000.	Kahaneatmage	Urapola	Low jungle	0	2	9
		Preliminary plan 5,548.				
13144	Digadeniyehena	Walakanda	Cleared land	1	1	21
13145	Do.	do.	do.	1	3	34
13146	Tennehena	do.	Citronella	2	3	35
13147	Pinkumburahena	do.	Cleared land	2	2	31

Lot.	Name of Land.	Village.	Description.	Extent.		
				A.	R.	P.
13524	Kadurūgasmullekele	Preliminary plan 5,649. Medauyangoda	Citronella	0	0	24
13581	Julgahahena	Preliminary plan 5,658. Welakanda	Citronella	1	2	12
13588	Welipottehena	do.	do.	0	2	15
13590	Do.	do.	Low jungle	0	3	25
13592	Do.	do.	Cleared land	1	3	28
13593	Polgaha-are-egodahena	do.	do.	4	0	10
13594	Do.	do.	Low jungle	2	1	28
13595	Do.	do.	Citronella	3	2	24
13597	Kindaliyahena	Preliminary plan 5,659. Welakanda	Citronella	1	3	33
13598	Mahaudumullehena	do.	Citronella and jak	9	0	8
13599	Linareudumullehena	do.	Citronella	1	0	8
13600	Do.	do.	Cleared land	2	0	15
13601	Do.	do.	do.	2	2	34
13602	Kindaliyahena	do.	do.	5	0	7
13603	Do.	do.	do.	1	3	19
13604	Kindaliyahena or Ganimehena	do.	do.	0	3	10
13991	Udakara weatmaga	Preliminary plan 5,746. Welihena	Citronella	2	0	2
14280	Maragastennahena	Preliminary plan 5,827. Weragama	Fine grain	5	3	26
14283	Wewa-atmaga or Dangaha-atmaga	Preliminary plan 5,830. Wenagama	Citronella	12	2	28
14285	Do.	Welihena	do.	1	1	15
14320	Talgawahilahena	Preliminary plan 5,837. Weragama	Citronella	2	1	22
14670	Panuwalagawahena	Preliminary plan 5,873. Divitura	Citronella	9	1	0
14672	Weeniyandolahena	do.	Sweet potatoes and cocoanuts	9	1	25
14674	Do.	do.	Sweet potatoes	1	1	30
14680	Dimiyamakulugodahena	Preliminary plan 5,875. Diviture	Citronella	2	0	18
14681	Gamagehena	do.	Chena	2	2	36
14682	Titwalehena	do.	do.	2	0	24
14991	Bataketiyehena	Preliminary plan 5,941. Urumatta	Old citronella	9	0	12
14993	Miyakolaketiyehena	do.	Fine grain	0	3	35
14994	Do.	do.	Chena	4	1	14
14995	Do.	do.	Citronella	1	3	16
14996	Wahalepolahena	do.	Fine grain	2	0	38
15254	Puhulgaterehena	Preliminary plan 6,010. Welakanda	Citronella	0	2	28
15255	Do.	do.	do.	2	0	30
15256	Do.	do.	do.	3	0	6
15257	Do.	do.	Mango and cadju	0	1	18
15258	Do.	do.	Citronella	3	3	2
15260	Lolugahahena	do.	do.	2	2	5
15261	Do.	do.	do.	2	0	0
15265	Do.	do.	do.	4	0	23
15266	Do.	do.	do.	4	0	25
15267	Horigalgodellehena	Preliminary plan 6,011. Helakanda	Citronella	1	2	20
15268	Do.	do.	do.	0	3	7
15269	Do.	do.	Citronella, coconut, and jak	5	3	0
15270	Do.	do.	do.	2	0	7
15272	Kahatagahahena	do.	Citronella, coconut, and cadju	3	0	25
15273	Do.	do.	do.	1	1	0
15275	Godellehena	do.	Abandoned citronella	5	0	0
15276	Do.	do.	do.	4	3	26
15277	Arehena	do.	Low jungle	3	1	30
15278	Do.	do.	Citronella	2	3	15
15279	Do.	do.	do.	2	2	23
15280	Kindeliyahena	do.	Low jungle	4	0	26
15281	Do.	do.	Citronella	0	3	1
15282	Attikkagahahena	do.	do.	2	2	38

Upset price,—From Rs. 10 to Rs. 100 an acre, according to the nature of the land.

Further information respecting these lands may be obtained from the Surveyor-General, and respecting the conditions of sale from the Assistant Government Agent, Matara.

By His Excellency's command

EVERARD IM THURN,  
Colonial Secretary.

No. 1,387, S. P.

වර්ෂ 1903 ජූනි මැසි මස 29 වෙනි දින කොළඹ  
මහසෙනසුනාගාරීන්ගේ කටයුතු පිළිබඳව.

දකුණු දිසාවේ මාතර පලාතේ උපවිජයාධිපතිවරයාගේ විසින් මෙහි පහත සඳහන්වන ආණ්ඩුව සත්කම  
ඉඩම් ආණ්ඩුවේ නියෝගවල ප්‍රකාරයට වර්ෂ 1903 ජූනි මස 13 වෙනි දින සඳුදා දවල් 1 වන මාතර කම  
මේරියේදී වෙන්දේසිකර විකුණුවේ යෙදෙන්නා ඇත.

දකුණු දිසාවේ මාතර පලාතේ ගඟබොඩපත්තු කොට්ඨාසයේ පිහිටා තිබෙන බිම්කැබලි 123ක්.  
සිතියම 1,949.

නො.	ඉඩමේ නම.	යම.	අත්දම.	මහස. අ. රු. ප.
F 183	පොතුකොලදෙකිගහේන	උල්ලල	බැඳ්ද	4 3 9
		සිතියම 3,244.		
7436	ජම්බුගහහේන	බිවිටගම	පැහිරි	1 2 21
7437	එම	එම	එම	4 0 13
7438	එම	එම	එම	1 0 34
7444	මහහේන	එම	එම	36 0 32
H 287	ඉඵක්කැවිගදෙකිග	එම	දෙකිග	0 0 35
		සිතියම 4,043.		
Z 431	මද්දුමහේවත්තහේන	කිරික්ද	එලිකරපු ඉඩම	0 1 9
		සිතියම 4,093.		
10230	හිත්ගහහේනදෙකිග	උල්ලල	දෙකිග	0 0 28
10331	එම	එම	බුබුබුම	0 0 27
10332	කඵගමහේදෙකිග	එම	දෙකිග	0 1 3
10333	හිත්ගහහේන නොහොත් අද්දර හේදෙකිගඅත්මග	එම	පරණ පැහිරි	7 1 15
10334	කඵගමහේදෙකිගඅත්මග	එම	බැඳ්ද	0 3 5
10335	එම	එම	පැහිරි	0 1 20
10336	එම	එම	එම	0 1 37
10337	වැවකුඹුරඅත්මග	එම	එම	0 2 39
10338	ලිද්දකුඹුරඅත්මග	එම	එම	3 1 2
10339	ඉහලලිද්දකුඹුරඅත්මග	එම	එම	2 3 32
10340	ඉහලලිද්දකුඹුරදෙකිග	එම	දෙකිග	0 0 26
10342	වැවකුඹුරඅත්මග	කහගල	එම	3 3 0
		සිතියම 4,104.		
10371	කොලානවත්ත	එම	පරණ පැහිරි	3 0 0
10372	මැදදෙකිගඅත්මග	මාපලාන	එම	0 1 4
10373	කොන්ගහදෙකිගඅත්මග	එම	එම	1 0 28
10374	වැවදෙකිගඅත්මග	කහගල	එම	1 3 25
10375	ලිද්දකැවිගහේන	මාපලාන	එම	0 3 3
Z 542	මැදකුඹුරිග	එම	එම	2 1 26
10376	ඉහලදෙකිගඅත්මග	එම	සුඵබැඳ්ද	1 0 31
10377	එම	එම	එම	0 3 31
10378	මහදෙකිගඅත්මග	එම	පරණ පැහිරි	2 3 4
		සිතියම 4,105.		
10384	දහනලාබුල්ලබිවිට	කහගල	දෙකිග	0 0 15
10394	ගල්කැවිගදෙකිග	එම	එම	0 0 27
		සිතියම 4,108.		
10408	නාකන්දගොඩ	උල්ලල	පාඵපැහිරි	1 1 0
10409	එම	එම	එම	0 0 16
10415	වත්තගාමාදෙකිගඅත්මග	එම	එම	1 1 23
		සිතියම 6,342.		
16748	දෙල්ගහහේන	කිරික්ද	කෙහෙල්	0 0 6
16749	එම	එම	බකල	1 0 0
16750	එම	එම	බකල සහ කෙහෙල්	2 0 0
16751	එම	එම	පැහිරි	0 2 13
		සිතියම 4,564.		
12582	සද්දෙහිවත්තහේන	හලගම	හේන සහ බැඳ්ද	46 1 38
		සිතියම 4,621.		
12734	වත්තියහේන	බිවිටගම	පැහිරි	8 0 33
D 490	එම	එම	එම	0 3 23
12735	කිරිමුඵවෙහේන	එම	එම	3 2 29
		සිතියම 4,580.		
13831	බඵකවලහේන	බඵකවල	එම	3 1 23
		සිතියම 4,919.		
14121	කිරිලගස්විලහේන නොහොත් වත්තියහේන, බැඳ්ද හේන, ගොරකමිදුල්ල හේන සහ කැකුනහේන	පලඟු	බැඳ්ද	68 3 34
14122	කිරිලගස්විලහේන	එම	පැහිරි	0 2 33
14124	ගොරකමිදුල්ලහේන	එම	එම	2 0 10
14125	එම	එම	එම	0 2 32
14126	එම	එම	එම	0 0 25

නො.	ඉඩමේ නම.	ගම.	අක්ෂර.	ඊ. රු. ප.
		සිතියම 5,099.		
Y 570	වැවලක්දහේන	කිරික්ද	එම	7 0 15
Z 570	බෝගහහේන	එම	බහල	2 1 26
A 571	වැවගාවාදෙහිය	එම	දෙහිය	0 1 31
B 571	වැලිපොත්තහේන	එම	මුඩුබිම	20 2 0
C 571	මුක්ලාහහේන	එම	කැලේ	34 2 0
D 571	කපුහේන	එම	එලිකරපු බිම	6 1 19
E 571	කැකුහහහේන	එම	සුළුබැඳ්ද	5 2 1
F 571	ගල්පොත්තහේන	එම	එම	9 3 36
G 571	මල්ලහහහේන	එම	එම	7 1 0
		සිතියම 5,167.		
11036	නාකන්දගොඩකුච්චිය	ගොඩාව	බැඳ්ද	13 3 14
11038	එම	පිටකපුවත	එම	0 3 2
11039	එම	එම	එම	7 0 16
B 575	අඹපිටියගේවත්ත	එම	පැහිරි	0 1 22
C 575	කැටකැලාහහදිවෙල්වත්ත	එම	වවාපු ඉඩම	1 1 7
11042	නාකන්දගොඩකුච්චිය	එම	පැහිරි	0 0 39
		සිතියම 5,472.		
12625	දෙහිගහලියද්ද	පහලපිටියල	දෙහිය	0 0 11
		සිතියම 5,520.		
13000	කහනේඅත්මග	ලැරුපාල	සුළු බැඳ්ද	0 2 9
		සිතියම 5,548.		
13144	දිගදෙහියේහේන	වැලකන්ද	එලිකරපු ඉඩම	1 1 21
13145	එම	එම	එම	1 3 34
13146	කැත්තහේන	එම	පැහිරි	2 3 35
13147	පිත්කුඹුරහේන	එම	එලිකරපු ඉඩම	2 1 31
		සිතියම 5,649.		
13524	කපුරුගස්මුල්ලකැලේ	මැදලියන්ගොඩ	පැහිරි	0 0 24
		සිතියම 5,658.		
13581	පුල්ගහහේන	වැලකන්ද	එම	1 2 12
13588	වැලිපොත්තහේන	එම	එම	0 2 15
13590	එම	එම	සුළු බැඳ්ද	0 3 25
13592	එම	එම	එලිකරපු බිම	1 3 28
13593	පොල්ගහහරේ එගොඩහේන	එම	එම	4 0 10
13594	එම	එම	සුළු බැඳ්ද	2 1 28
13595	එම	එම	පැහිරි	3 2 24
		සිතියම 5,659.		
13597	කික්දලියහේන	වැලකන්ද	එම	1 3 33
13598	මහලුමුල්ලහේන	එම	එම සහ කොස්	9 0 8
13599	ලියහරේලුමුල්ලහේන	එම	පැහිරි	1 0 8
13600	එම	එම	එලිකරපු ඉඩම	2 0 15
13601	එම	එම	එම	2 2 34
13602	කික්දලියහේන	එම	එම	5 0 7
13603	එම	එම	එම	1 3 19
13604	එම නොහොත් ගැටිමේහේන	එම	එම	0 3 10
		සිතියම 5,746.		
13991	ලුඩකරුවේඅත්මග	වැලිහේන	පැහිරි	2 0 2
		සිතියම 5,827.		
14280	මාරුගස්කැත්තහේන	වේනාගම	හිත් බෝග	5 3 26
		සිතියම 5,830.		
14283	වැවඅත්මග නොහොත් දංගහ	වේනාගම	පැහිරි	12 2 28
14285	එම	වැලිහේන	එම	1 1 15
		සිතියම 5,837.		
14320	හල්ගහවිලහේන	වේනාගම	එම	2 1 22
		සිතියම 5,873.		
14670	පහුවලගාවාහේන	දිවතුර	එම	9 1 0
14672	කිකියන්දෙලහේන	එම	බහල සහ පොල්	9 1 25
14674	එම	එම	බහල	1 1 30
		සිතියම 5,875.		
14680	දිමනාමකුළුගොඩහේන	දිවතුර	පැහිරි	2 0 18
14681	ගමහේන	එම	හේන	2 2 36
14682	තින්වලහේන	එම	එම	2 0 24
		සිතියම 5,941.		
14991	බටකැටියහේන	ලැරුමුත්ත	පරන පැහිරි	9 0 12
14993	කිකකොලකැටියහේන	එම	හිත් බෝග	0 3 35
14994	එම	එම	හේන	4 1 14
14995	එම	එම	පැහිරි	1 3 16
16996	මැහැලපොලහේන	එම	හිත් බෝග	2 0 38

නො.	ඉඩමේ නම	ගම.	අන්දම.	මගක. අ. රු. ප.
		සිතියම 6,010.		
15254	පුහුල්කාතොරගේන	වැලකන්ද	පැහිරි	0 2 8
15255	එම	එම	එම	2 0 30
15256	එම	එම	එම	3 0 6
15257	එම	එම	අඹ සහ කපු	0 1 18
15258	එම	එම	පැහිරි	3 3 2
15260	ලෝඵගගගේන	එම	එම	2 2 5
15261	එම	එම	එම	2 0 0
15265	එම	එම	එම	4 0 23
		සිතියම 6,011.		
15266	ලෝඵගගගේන	වැලකන්ද	එම	4 0 25
15267	තොරිගල්ගොඩැල්ලගේන	එම	එම	1 2 20
15268	එම	එම	එම	0 3 7
15269	එම	එම	පැහිරි, පොල්, කොස්	5 3 0
15270	එම	එම	පැහිරි	2 0 7
15272	කකවගගගේන	එම	පැහිරි සහ කපු	3 0 25
15273	එම	එම	එම	1 1 0
15275	ගොඩැල්ලගේන	එම	පාළු පැහිරි	5 0 0
15276	එම	එම	එම	4 3 26
15277	ආරේගේන	එම	සුළුබැඳ්ද	3 1 30
15278	එම	එම	පැහිරි	2 3 15
15279	එම	එම	එම	2 2 23
15280	කිව්දුලියගේන	එම	සුළු බැඳ්ද	4 0 26
15281	එම	එම	පැහිරි	0 3 1
15282	අවිච්ඡාගගගේන	එම	එම	2 2 38

කක්ෂේරු මල අක්කරයක් රූපිගල් 10෦෪ සිට රූපිගල් 100 දක්වා ඉඩමේ ගැව්විය.

මෙම ඉඩම ගැණ වැඩිදුර කාරණා සර්වේචාර්ජකරුලුත්තාත්තේදානන්ද, විකිනිමේ කොන්දේසි ගණ මාතර උපද්ව්ජනකරුත්තාත්තේගෙක්ද දුගගත්ව පුළුවන.

ගරුතර උතුමානත්තත්තේ අඤ්චලෙස,  
එවරුති ඉම් හරුත්,  
මහසෙක්කාරිත් මම්ක.

No. 1,388, S. P.

Colonial Secretary's Office,  
Colombo, June 2, 1903.

ON Friday, July 24, 1903, at 12 noon, the Government Agent for the Southern Province will put up to auction, at his office in Galle, the under-mentioned portions of Crown Land, on the terms authorized by Government.

Fifty-one allotments of land situated in the Talpe pattu and Bentota-Walallawiti korale divisions of Galle District of the Southern Province.

Preliminary plan 5,823.—Tellemure, Talpe pattu.  
Applicant—Nil.

Lot.	Name of Land.	Name of Claimant.	Description.	Extent. A. R. P.	Upset Price per Acre. Rs.
13414½	Dandunonowita	—	Owita	0 0 2	10
13416	Danduwana-addarakanatta	Nanbadawavitanege Hendrick	Garden	0 0 38	10

Preliminary plan 6,258.—Tellemure, Talpe pattu.  
Applicant—Nil.

16460	Hathawulhenawatta	Keembia Patirenege Lewis	Garden	0 0 19	10
-------	-------------------	--------------------------	--------	--------	----

Preliminary plan 6,249.—Tellemure, Talpe pattu.  
Applicant—M. V. Arnolis.

16438	Gorakaduwa	—	Jungle	1 0 30	10
-------	------------	---	--------	--------	----

Preliminary plan 2,761.—Kottowa, Talpe pattu.  
Applicant—H. Adiriyana.

5449	Pansaladuwa	—	Jungle	1 1 0	10
------	-------------	---	--------	-------	----

Preliminary plan 6,243.—Kottowa, Talpe pattu.  
Applicant—Nil.

16424	Galgodakele	—	Jungle	0 3 10	10
16426	Punchidoleowita	—	Owita	0 0 35	10

Applicant—Jagodage Abiram de Silva.

16427	Imbulgahawatta	—	Chena	1 1 19	15
16428	Galgodabedda	—	Jungle	6 1 35	100

Preliminary plan 6,247.—Kottowa, Talpe pattu.  
Applicant—Nil.

16436	Eddamaldeniyagoda or Kos-wattegod	—	Jungle	20 1 23	100
16437	Gallegedeniya	—	Deniya	0 2 7	10
O 548	Koswatta	Dodampegamage Juwan and another	Garden	0 0 36	10

Preliminary plan 6,127.—Dikkumbura, Talpe pattu.  
Applicant—Alutge Ardris Appu.

15834	Panugalgodakele	—	Jungle	2 0 6	50
-------	-----------------	---	--------	-------	----

Lot.	Name of Land.	Name of Claimant.	Description.	Extent.		Upset Price	
				A.	R. P.	per Acre. Rs.	
		Preliminary plan 1,220.—Kabarakala, Talpe pattu.					
9644	Annasigala or Arambewatta	Applicant—Nil. Ranapurahakuruge Sinna	Garden	0	0 37	10	
		Preliminary plan 1,145.—Karagoda, Talpe pattu.					
9033	Polgaswatta	Applicant—Nil. Ahangama Vitanage Siyadoris	Garden	0	3 28	10	
9044	Modaraendüdeniyakanda	—	Jungle	0	3 31	10	
		Preliminary plan 6,255.—Angulugaha, Talpe pattu.					
16453	Puwakgahadeniyagoda	Applicant—Nil. Wewelwalahakuruge Adiris	Garden	0	1 14	100	
		Preliminary plan 6,253.—Welandawa, Talpe pattu.					
16448	Pitadeniyagoda	Applicant—W. D. Carolis Appu.	Jungle	0	3 13	10	
		Preliminary plan 5,995.—Tellemure, Talpe pattu.					
15210	Dikhenagodakanatta	Applicant—Nil.	Chena	7	3 0	100	
		Preliminary plan 6,117.—Niyagama, Bentota-Walallawiti korale.					
15786	Ingalahena	Applicant—Nil.	Owita	0	0 16	10	
		Applicant—J. Upadiris.					
15794	Kandahenapolleuwa	Induruwebeddalage Upedris	Garden	0	2 32	10	
15795	Do.	Marage Nickulas	do.	0	1 0	10	
15796	Kandahadeniya	—	Field	0	0 16	10	
15797	Mullana or Kandahena	Manage Ubedris	Garden	0	2 6	10	
15798	Do.	—	Chena	2	1 10	10	
		Preliminary plan 6,121.—Horangalla, Bentota-Walallawiti korale.					
15818	Indurupattalakumbura	Applicant—M. Hendrick. Manage Davith	Field	0	0 2	10	
		Applicant—Nil.					
15819	Dandugahahenapollewa	Wannahukankanange Ubedris	Chena	0	0 22	10	
		Applicant—Nil.					
15821	Maragahahena	—	do.	0	0 11	10	
		Applicant—Nil.					
15822	Do.	Lokugamage Wellun	Owita	0	0 9	10	
		Applicant—S. Omariya.					
15823	Maragahahena	—	Jungle	0	2 36	10	
		Preliminary plan 6,100.—Horangalla, Bentota-Walallawiti korale.					
15702	Magapashaulepara-addarakumbura	Applicant—B. Ubedris.	Deniya	0	2 17	10	
		Applicant—Nil.					
15704	Magapashaulehena	Bovitantri Ubedris	Garden	0	2 6	10	
		Applicant—Nil.					
15705	Magapashaulewela	—	Field	0	2 21	10	
		Applicant—Nil.					
13466	Horaliyakanda	Preliminary plan 5,642.—Horangalla, Bentota-Walallawiti korale. Bovitantrige Udaris		Garden	0	2 7	10
13467	Do.	—	Chena	0	3 8	10	
13468	Do.	—	do.	0	1 15	10	
		Preliminary plan 5,909.—Godamuke, Bentota-Walallawiti korale.					
F 537	Ketapelapolleuwa	Applicant—Nil. Petikirige Andris	Garden	1	3 2	50	
		Preliminary plan 5,471.—Tanabaddegama, Bentota-Walallawiti korale.					
12616	Yakkotekandaowita	Applicant—K. A. Deonis. Weerasinhage Gabriel	Owita	0	0 36	10	
12617	Do.	do.	do.	0	0 22	10	
12619	Do.	Weerasinghe Nickulas	Garden	0	3 37	10	
		Preliminary plan 5,775.—Magala, Bentota-Walallawiti korale.					
14079	Otarewalalangamahadelgahawatta	Applicant—Nil. Tommayahakuru Sayina	Garden	0	1 0	200	
		Applicant—Bolandhakuru Michorisa.					
14084	Koehelhenakanda-addaramana	—	Patana (suitable for cinnamon)	5	1 28	25	
14085	Koehelhenakanda-addaramananakoratuwa	Ilandaridewe Uparisa	Garden	0	0 8	10	
		Preliminary plan 5,940.—Kudauragaha, Bentota-Walallawiti korale.					
14990	Deddugodawatta	Applicant—Hettigodage Nandoris. Hettigodage Luis Appu	Garden	0	3 31	10	
		Preliminary plan 6,074.—Goluwamulla, Bentota-Walallawiti korale.					
15620	Karawitagewattamanana	Applicant—Nil.	Chena	14	3 18	50	

Lot.	Name of Land.	Name or Claimant.	Extent.		Upset Price per Acre. Rs.
			A.	R. P.	
	Preliminary plan 5,818.—Nanantotapalata, Bentota-Walallawiti korale. Applicant—Nil.				
14245	Gorakagahakanatteaddarakumbura	Simon de Soysa	Field	1 2 26	10
	Preliminary plan 1,791.—Wattahena, Bentota-Walallawiti korale. Applicant—Nil.				
3545	Galpottaelladeniya	—	Field	2 3 2	10
	Preliminary plan 678.—Polatupalata of Kosgoda, Bentota-Walallawiti korale. Applicant—K. Odaris.				
5339	Kadawalalangaihalaudumulla	Arnolis Mendis Wickremasinghe	Paddy land	0 1 28	50
	Lenagalpalata. Applicant—W. Simon Naide.				
5388	Malakunawekattiya	—	Paddy land	4 1 33	50
	Preliminary plan 5,474.—Hattaka, Bentota-Walallawiti korale. Applicant—Nil.				
12633	Punchi-indikanda	—	Jungle	23 2 38	100
	Preliminary plan 5,443.—Wattahena, Bentota-Walallawiti korale. Applicant—Nil.				
12463	Galpottaelapahaleowita	—	Field	2 1 39	50

Lots 16,428, 16,436, 15,834, 15,210, F 537, 14,079, 15,620, 12,633, and 12,463 are supposed to contain plumbago. They are advertised with mining rights.

Any persons considering that they have any claims to these lands are hereby noticed to produce evidence of their title before the Government Agent on the day of sale.

Further information respecting these lands may be obtained from the Surveyor-General, and respecting the conditions of sale from the Government Agent, Galle.

By His Excellency's command,  
EVERARD IM THURN,  
Colonial Secretary.

No. 1,388, S. P.

වර්ෂ 1903 ක්වූ ජූනි මස 2 වෙනි දින කොළඹ මහසෙනෙවිවරයාගේ කන්තෝරුවේදී.

දකුණු දිසාවේ මහජනතලක්කොත් පිහිටි මෙහි පහත සඳහන්වන ආණ්ඩුව සත්කම ඉඩම් ආණ්ඩුවේ නියෝගවලට ප්‍රකාරයට වර්ෂ 1903 ක්වූ ජූනි මස 24 වෙනි දින වූ සිකුරුදා දවල් 12ට ගාල්ලේ කවිවෙරියේදී වෙන්දේසි කර විකුණන්නට සහ තීරණය කරනු ලබන බවට ප්‍රකාශයක් කරනු ලැබේ.

දකුණු දිසාවේ ගාළු පලාතේ තල්පේපත්තුව සහ බෙන්තොට වලල්ලා විවිධ කාර්යාල කොට්ඨාසවල පිහිටි වැඩිමහ බිම්මකුලිය 51.

සිතියම 5,623. තෙල්ලම්බුරේ. තල්පේපත්තුව. මෙම ඉඩම්වලට ඉල්ලුම්කාරයන් නැත.

නො.	ඉඩමේ නම.	අයිතිකරු කිසිවක්.	අන්දම.	පවත්ගන්න මහර. ගන්න.	
				අ. රු. ප.	රු.
13414½	දඹුල්ල පිහිටි	—	බිම්බ	0 0 2	10
13416	දඹුල්ල පිහිටි	—	වත්ත	0 0 38	10
	සිතියම 6,258. තෙල්ලම්බුරේ. තල්පේපත්තුව.				
16460	කන්තෝරුවේ පිහිටි	—	වත්ත	0 0 19	10
	සිතියම 6,249. තෙල්ලම්බුරේ. තල්පේපත්තුව. ඉල්ලුම්කාරයා—අ. ටී. ආර්. ජයවර්ධන.				
16438	ගොරකපු	—	කැලේ	1 0 30	10
	සිතියම 2,761. කොච්චම. තල්පේපත්තුව. ඉල්ලුම්කාරයා—එම්. අදිරිසේ.				
5449	පත්තලපු	—	කැලේ	1 1 0	10
	සිතියම 6,243. කොච්චම, තල්පේපත්තුව. මෙම ඉඩම්වලට ඉල්ලුම්කාරයන් නැත.				
16424	ගල්ගොඩකැලේ	—	කැලේ	0 2 3	10
16426	පුත්තලපු	—	බිම්බ	0 0 35	10
	ඉල්ලුම්කාරයා—ජයවර්ධන අබිරම් ද සිල්වා.				
16427	ඉඹුල්ල පිහිටි	—	ගේත	1 1 19	15
	මෙම ඉඩම්වලට ඉල්ලුම්කාරයන් නැත.				
16428	ගල්ගොඩකැලේ	—	කැලේ	6 1 35	100
	සිතියම 6,247. කොච්චම, තල්පේපත්තුව.				
16436	ඇද්දමල්ලේ පිහිටි	—	කැලේ	20 1 23	100
	තොගොත් කොත් වත්තකොඩ				
16437	ගලගේදෙණිය	—	දෙණිය	0 2 7	10
O 548	කොස්වත්ත	දෙඩම්පහමගේ ජුවන් සහ වෙන අයෙක්	වත්ත	0 0 36	10
	සිතියම 6,127. දික්කු මුර, තල්පේපත්තුව. ඉල්ලුම්කාරයා—අචන්දන අත්දිරිසේ.				
15834	පහුගල්ගොඩකැලේ	—	කැලේ	2 0 6	50
	සිතියම 1,220. කබරේ පලාත, තල්පේපත්තුව. මෙම ඉඩම්වලට ඉල්ලුම්කාරයන් නැත.				
9644½	අත්තාසිලල පොහොසත්	—	වත්ත	0 0 37	10
	අර්ථමානවත්ත රනපුරකකුරුගේ පිත්තා				

නො.	ඉඩමේ නම.	අයිතිකම් කියවන්නා.	අන්දම.	පටන්ගත්ත මහත. ගණිත.		
				අ. රු. ප.	රු.	
		සිතියම 1,145. කරගොඩ, තල්පේපත්තුව.				
9033	පොල්ගස්වත්ත	අහන්ගම්පිහානගේ සියයෙදිරිස්	වත්ත	0 3 28	10	
9044	මොදරඵ්දුදෙනිගම්කන්ද	—	කැලේ	0 3 31	10	
		සිතියම 6,255. අඟුළුගහ, තල්පේපත්තුව.				
16453	පුවක්ගහදෙනිගගොඩ	වෙවල්වලගඟුරුගේ ආදිරිස්	වත්ත	0 1 14	100	
16448	සිතියම 6,253. වෙලෙන්දුව, තල්පේපත්තුව.	ඉල්ඵම්කාරයා—ඩබ්ලිව්. ඩී. කරේප්පිස්ස.	කැලේ	0 3 13	10	
		සිතියම 5,995. තෙල්ලම්බුරේ, තල්පේපත්තුව.				
15210	දික්ගේනගොඩකනන්ත	මෙම ඉඩමවලට ඉල්ඵම්කාරයෙක් නැත.	ගේන	7 3 0	100	
		සිතියම 6,117. නිංගම, බෙන්තොට වලල්ලාපිටිකෝරලේ.				
15786	ඉන්ගලගේන	—	බිවට	0 0 16	10	
		ඉල්ඵම්කාරයා—ජේ. උපදේරිස්.				
15794	කන්දගේනපොල්ලාපිට	ඉදුරුවඩාද්දලගේ උපදේරිස්	වත්ත	0 2 32	10	
15795	එම	මානගේනිඟුලස්	එම	0 1 0	10	
15796	කන්දගේනදෙනිග	—	කුඹුර	0 0 16	10	
		මෙම ඉඩමවලට ඉල්ඵම්කාරයෙක් නැත.				
15797	මුලාන නොතොත් කන්ද	මානගේ උඹේදිරිස්	වත්ත	0 2 6	10	
15798	ගේන එම	—	ගේන	2 1 10	10	
		සිතියම 6,121. හොරන්ගල, බෙන්තොට වලල්ලාපිටිකෝරලේ.				
15818	ඉදුරුවත්තලකුඹුර	මානගේ දඹන්	කුඹුර	0 0 2	10	
		මෙම ඉඩමවලට ඉල්ඵම්කාරයෙක් නැත.				
15819	දඹුගහගේන පොල්	වත්තනු කන්කානන්ගේ බිඹේ	ගේන	0 0 22	10	
		ලාපිට	දිරිස්	එම	0 0 11	10
15821	මාරගහගේන	—	එම	0 0 9	10	
15822	එම	ලොකුගමගේ දේවස්	බිවට	0 0 9	10	
		ඉල්ඵම්කාරයා—ආ. ඩී. මාරියා.				
15823	එම	—	කැලේ	0 2 36	10	
		සිතියම 6,100. හොරන්ගල, බෙන්තොට වලල්ලාපිටිකෝරලේ.				
15702	මහපස්සපුල් පාරද්ද	—	දෙනිග	0 2 17	10	
		මෙම ඉඩමවලට ඉල්ඵම්කාරයෙක් නැත.				
15704	මහපස්සපුල්ගේන	බෝවිතන්ත්රිගේ උඹේරිස්	වත්ත	0 2 6	10	
15705	මහපස්සපුල්වෙල	—	කුඹුර	0 0 21	10	
		සිතියම 5,642. හොරන්ගල, බෙන්තොට වලල්ලාපිටිකෝරලේ.				
13466	හොරලිගකන්ද	බෝවිතන්ත්රිගේ බද්දිරිස්	වත්ත	0 2 7	10	
13467	එම	—	ගේන	0 3 8	10	
13468	එම	—	එම	0 1 15	10	
		සිතියම 5,909. ගොඩාමුක: බෙන්තොට වලල්ලාපිටිකෝරලේ.				
F 337	කැවපැලපොල්ලාපිට	පෙට්කිරිගේ අන්දිරිස්	වත්ත	1 3 2	50	
		සිතියම 5,471. තනබද්දේගම, බෙන්තොටවලල්ලාපිටිකෝරලේ.				
12616	සක්බොඩකන්දබිවට	ඉල්ඵම්කාරයා—කේ. ඒ. දිකෝනිස්.	බිවට	0 0 36	10	
12617	එම	විරසංගනෙබිරියෙල්	එම	0 0 22	10	
12619	එම	විරසංග නිඟුලස්	වත්ත	0 3 37	10	
		සිතියම 5,775. මහල, බෙන්තොට වලල්ලාපිටිකෝරලේ.				
14079	බහාරිවලලගමගදෙල්ගහ	මෙම ඉඩමට ඉල්ඵම්කාරයෙක් නැත.	වත්ත	0 1 0	200	
		කොම්මියාහකු ඊ සිසිනා	පහන (වත්ත)	0 1 0	200	
		ඉල්ඵම්කාරයා—බොලදහකුරු මිවොරියා.				
14084	කොහෙල්ගේනකන්දද්ද	—	පහන (කුරුන්දු			
		දරමානාන	වැව්මටසෑගෙන	5 1 28	25	
14085	එම කොරවුව	ඉලන්දිරිදෙම උපාරියා:	ඉඩම	0 0 8	10	
		සිතියම 5,940. කුඩාඋරගහ, බෙන්තොටවලල්ලාපිටිකෝරලේ.				
14990	දෙදුගොඩවත්ත	ඉල්ඵම්කාරයා—තෙට්ටිගොඩගේ නන්දෙදිරිස්.	වත්ත	0 3 31	10	
		තෙට්ටිගොඩගේ එපිස්අප්පු				
		සිතියම 6,074. ගොළාමුල්ල, බෙන්තොට වලල්ලාපිටිකෝරලේ.				
15620	කරව්වගේවත්තමානාන	මෙම ඉඩමවලට ඉල්ඵම්කාරයෙක් නැත.	ගේන	14 3 18	50	
		සිතියම 5,818. නානන්තොටපලාන, බෙන්තොට වලල්ලාපිටිකෝරලේ.				
14245	ගොරකගහකන්දද්ද	සසිමොන්ද සොසියා	කුඹුර	1 2 26	10	
		කුඹුර				
		සිතියම 1,791. වත්තේගේන, බෙන්තොට වලල්ලාපිටිකෝරලේ.				
3545	ගල්පොත්තපැල්ලදෙනිග	—	කුඹුර	2 3 2	10	



කො	ඉඩමේ නම.	අයිතිකම් කීයන්ගේ නම.	අන්දම.	ආ. රු. ප.	රු.
	සිතියම 678.	කොස්ගොඩ නිවෙහ පොල්ඇතුපාලාය, බෙත්තොට වලල්ලාපිටිකෝරලේ.			
		ඉල්ලුම්කාරයා—කේ. මදරිස්.			
5339	කඩවලලගඉහලලඹුමුල්ල	අර්චෝත්‍රීස් මෙත්දිස් වික්‍රමසංක	කුඹුර	0 1 28	50
		ලෙනගල්පලාය. ඉල්ලුම්කාරයා—ඩබ්ලිව්. සයිමොන් හයිදේ.			
5388	මලකුනාමකපිටිය	—	කුඹුර	4 1 33	50
		සිතියම 5,474. හත්තක, බෙත්තොට වලල්ලාපිටිකෝරලේ.			
		මෙම ඉඩමවලට ඉල්ලුම්කාරයෙක් නැත.			
12633	පුත්තිඉදිකන්ද	—	කැලේ	23 2 38	100
		සිතියම 5,443. වත්තේන, බෙත්තොට වලල්ලාපිටිකෝරලේ.			
12463	ගල්පොත්තඇලපහල	—	කුඹුර	2 1 39	50
		බිච්ච			

නොමිල 16428, 16436, 15834, 15210, F 537, 14079, 15620, 12633 සහ 12463 කැබලිවල මිනරත් නිවෙහවෘත්ත කීයා කල්පාකාර තිබේ. මේවා විකුනන්නේ මිනරත් කාරයන්ට බලේ ඇතුළත්ව.

මෙම ඉඩම් කැබලිවලට අයිතිවාසිකම් කීයා හිටින යම් අයෙක් ඇත්නම් ඔහු විසින් මෙම විකිනීමේ දිනේදී ඊට අයිතිවාසිකම් කීයා නිවෙහ මර්පු සහායීය දකුණුපලාගේ මහජනනලක්කන්ගේ පෙත්වාසිච්ච මිතුරු.

මෙම ඉඩම් ගැණ වැඩිදුර කාරණ සර්වේයර්කරුලක්කන්ගේ පෙත්වාසිච්ච මිතුරු කාරණ දකුණු දිසාවේ මහජනනලක්කන්ගේ පෙත්වාසිච්ච මිතුරු.

ගරුකරු ලකුමානත්තන්ගේ ආඥා ලෙස,  
එවරුඩ් ඉම් කරන්,  
මහසෙනෙගාමාන චම්මා.

No. 1,339, s. P.

Colonial Secretary's Office,  
Colombo, June 1, 1903.

ON Tuesday, July 14, 1903, at 1 o'clock P.M., the Assistant Government Agent for the Matara District will put up for sale or settlement, at his office in Matara Kachcheri, the under-mentioned portions of Crown Land, on the terms authorized by Government.

Sixty-four allotments of land situated in the Kandaboda pattu division of the Matara District of the Southern Province.

Lot.	Village.	Name of Claimant.	Description.	Extent. A. R. P.
7341	Malapalahena	Ellawela	Chena	7 1 28
7345	Atmaga	Narawelpita	Planted land	0 2 1
Preliminary plan 861.				
Preliminary plan 1,245.				
B 560	Masmargahawatta	<i>alias</i> Kumbalgoda	Garden	1 2 15
	Bibula Rupe	do.	do.	1 2 4
C 560	Godaudawatta	do.	do.	1 0 36
D 560	Godellaudawatta	do.	do.	0 1 19
E 560	Isangahakoratuwa	do.	do.	2 0 15
F 560	Alutgalkumbura	do.	Field	
G 560	Kodagodagewatta	<i>alias</i> Wilapatennehenawatta	Garden	1 0 12
	patennehenawatta	do.	do.	1 2 0
H 560	Masmoragahawatta	do.	do.	2 0 15
I 560	Lintotakumbura	do.	Field	1 2 16
J 560	Kodagodayakumbura	do.	do.	0 0 9
K 560	Do.	do.	do.	3 1 14
L 560	Batdewilakumbura	do.	do.	1 1 0
M 560	Bogahakumbureovilana	do.	do.	0 0 10
N 560	Velipottamalleatmaga	do.	Cleared land	
O 560	Kankanagamage Talambagahawatta	do.	Garden	0 1 12
	gahawatta	do.	do.	0 3 29
P 560	Ketakelagahawatta	do.	do.	0 1 14
Q 560	Jambugahawatta	do.	do.	0 0 25
R 560	Jambugahakoratuwa	do.	Field	
S 560	Wagasinghe Hakurugewewawatta	do.	Garden	0 0 32
	watta	do.	do.	0 2 19
T 560	Paranawatta	do.	do.	1 1 7
U 560	Wilapatennegahawatta	do.	do.	1 0 10
W 560	Kondaruwagahawatta	do.	do.	0 1 27
X 560	Do.	do.	do.	
Preliminary plan 862.				
A 354	Ambagahawatta	Narawelpita	Garden	1 1 38
Preliminary plan 1,476.				
12714	Gammeddekoratuwa or Tenepitakoratuwa	Beragama	Citronella	7 3 10
Preliminary plan 1,501.				
72	Galkandahena	Udapillagoda	Chena	0 0 36
Preliminary plan 1,595.				
C 58	Godehena	Ketiyaape	Chena	1 20
Preliminary plan 1,995.				
B 194	Wannigedoledeeniye, -atmaga	Parapamulla	Chena	0 1 3

Lot.	Village.	Name of Claimant.	Description.	Extent.	
				A.	R. P.
Z 226	Vileyhena	Preliminary plan 2,108. Parapamulla	Chena	1	3 3
B 227	Medakuttiyahena	do.	do.	0	1 36
5680	Mahagodellaketiyahena	Preliminary plan 2,842. Ranchagoda	Planted land	0	1 26
12825	Wewa-atmaga	Preliminary plan 4,644. Bamunugama	Chena	0	1 6
13220	Halgahadeniya	Preliminary plan 5,554. Gonbaddala	Deniya	0	1 4
13221	Kekunagahabeddehena	do.	Chena	3	0 23
13223	Dampalagoda	do.	do.	5	1 36
G 525	Dampalagodahena	do.	Planted land	0	2 10
13343	Nawalehena	Preliminary plan 5,598. Diddenipotta	Chena	2	0 20
13344	Aturuwetiyahena	Beregama	do.	10	2 12
B 529	Halwattewewatta	do.	do.	2	1 16
C 529	Gedarawatta	do.	Planted land	2	2 22
13345	Ranaweeragewatta	do.	Chena	0	2 6
13976	Metihakkakapatenudeniyekapatenuma	Preliminary plan 5,743. Pallawela	Field	0	1 0
13977	Metihakkakapatenudeniya	do.	do.	0	0 6
13984	Gona-ahuanahena	Preliminary plan 5,744. Bamunugama	Chena	6	0 18
D 533	Arambagahakoratuwa	do.	Garden	1	0 27
E 533	Medagodahena	do.	Chena	0	0 18
F 533	Medagodahena or Karandeniya-atmaga	do.	Garden	0	3 4
14849	Halgasgawahena and Pallawilahena	Preliminary plan 5,908. Gonbaddala	Chena	6	3 20
15004	Tennehena	Preliminary plan 5,945. Deyiyandara	Chena	1	2 12
15005	Do.	do.	Citronella	0	0 38
15010	Wilahena	Preliminary plan 5,948. Parapamulla	Chena	2	1 24
16529	Manmandiyahena	Preliminary plan 6,280. Narawelpita	Jungle	0	0 22
16530	Gurugodellahena	do.	Abandoned citronella	0	2 16
16531	Manmandiyahena	do.	Jungle	0	2 0
16532	Do.	do.	do.	0	0 17
16533	Gurugodellahena	do.	Planted land	0	1 18
16534	Beddewattapunchideniya	do.	Field	0	0 16
16535	Gurugodellahena	do.	Yams	0	3 6
16536	Ittawella or Radagodahena	do.	Abandoned citronella	0	0 13
J 549	Bogahahena or Ketakelagahakoratuwa	Preliminary plan 6,289. Kohaliada	Cleared land	1	0 15
16739	Batalahena	Preliminary plan 6,339. Horapawita	Chena	1	1 32
16740	Do.	do.	Cleared land	2	2 16
T 551	Do.	do.	Citronella	2	0 15

Upset price,—From Rs. 10 to Rs. 100 an acre, according to the nature of the land.

Further information respecting these lands may be obtained from the Surveyor-General, and respecting the conditions of sale from the Assistant Government Agent, Matara.

By His Excellency's command,  
EVERARD IM THURN,  
Colonial Secretary.

No. 1,389, S. P.

විෂි 1903 ක්වු ජුනි මස 1 වෙනි දින කොළඹ මහසෙනෙවිවරයාගේ නියෝගයට අනුව.

දකුණු දිසාවේ මාතර පලාතේ උපවිජ්ජිතවරයාගේ විසින් මෙහි සහක සඳහන්වෙන ආශ්වමුඛ සන්තක ඉඩම් ආශ්වමුඛ නියෝගවල ප්‍රකාරයට විෂි 1903 ක්වු ජුනි මස 14 වෙනි දිනවූ අගනරාචායදායවල් 1ව මාතර ස වි වෙහෙරේදී වෙන්දේසිකර විකුණනු ලබන බවට යෙදෙනවා ඇත.

දකුණු දිසාවේ මාතර පලාතේ ආන්දමුව පන්තියේ සොවිඩාසයේ පිහිටා තිබෙන විමිකැබෙලි 65.

කො.	ඉඩමේ නම.	සිතියම 861.	අන්දම.	ආ. රු. ප.
7341	මලපලාතේන	කම.	සේන	7 1 28
7345	අත්මන	ඇල්ලවෙල කරවැල්පිට	වමාපු ඉඩම	0 2 1
B 560	මස්මොරගහවත්ත කො.කොත්	සිතියම 1,245,	වත්ත	1 2 15
C 560	බිඳුලැරපේ කොඩලවත්ත	කුමල්කොඩ මම	මම	1 2 4

කො.	ඉඩමේ නම.	ගම.	අන්දම.	මහත. අ. රු ප.
D 560	ගොඩැල්ලුවවත්ත	කුඹුල්ගොඩ	වත්ත	1 0 36
E 560	ඉසංගතකොරවුව	එම	එම	0 1 19
F 560	අඑන්ගල්කුඹුර	එම	කුඹුර	2 0 15
G 560	කොඩගොඩගේවත්ත නොකොන් විලසානැත්තගේවත්ත	එම	වත්ත	1 0 12
H 560	මස්මොරගඟවත්ත	එම	එම	1 2 0
I 560	ලීන්තොටකුඹුර	එම	කුඹුර	2 0 15
J 560	කොටගොඩකුඹුර	එම	එම	1 2 16
K 560	එම	එම	එම	0 0 9
L 560	බද්දේවිලකුඹුර	එම	එම	3 1 14
M 560	බෝගඟකුඹුරඹිවිලාන	එම	එම	1 1 0
N 560	වැලිපොත්තමුල්ලඅත්මග	එම	එලිකරපු ඉඩම	0 0 10
O 560	කන්කානගමගේ: තලෙඹුගඟ වත්ත	එම	වත්ත	0 1 12
P 560	කැටකැලගඟවත්ත	එම	එම	0 3 29
Q 560	ජම්බුගඟවත්ත	එම	එම	0 1 14
R 560	ජම්බුගඟකොරවුව	එම	කුඹුර	0 0 25
S 560	වගසිංහගඟකුරුගේවැවවත්ත	එම	වත්ත	0 0 32
T 560	පරණවත්ත	එම	එම	0 2 19
U 560	විලසානැත්තගඟවත්ත	එම	එම	1 1 7
W 560	කොදුරුවාගඟවත්ත	එම	එම	1 0 10
X 560	එම	එම	එම	0 1 27
A 354	අඹගඟවත්ත	සිනියම 862. තරවැල්පිට	වත්ත	1 1 38
12714	ගම්මැද්දකොරවුව නොකොන්: තැන්පිටකොරවුව	සිනියම 1,476. බැරගම	පැහිරි	7 3 10
72	ගල්කන්දගේත	සිනියම 1,501. උඩවිල්ලගොඩ	ගේත	0 0 36
C 58	ගොඩගේත	සිනියම 1,595. කැනියප	එම	4 1 20
B 194	වත්තීගේදෙලදෙකිඅත්මග	සිනියම 1,995. පරපාමුල්ල	එම	0 1 3
Z 226	විලගේත	සිනියම 2,108. පරපාමුල්ල	එම	1 3 3
B 227	මැදකුඹුවිලේගේත	එම	එම	0 1 36
5680	මහගොඩැල්ලකැපිගේත	සිනියම 2,842. රවාගොඩ	වවාපු ඉඩම	0 1 26
12825	වැවඅත්මග	සිනියම 4,644. බමුනුගම	ගේත	0 1 6
13220	ගල්ගඟගේතදෙකි	සිනියම 5,554. ගොන්බද්දල	දෙකි	0 1 4
13221	කැකුනගඟබද්දගේත	එම	ගේත	3 0 23
13223	දම්පැලගොඩ	එම	එම	5 1 36
G 525	දම්පැලගොඩගේත	එම	වවාපු ඉඩම	0 2 10
13343	තාවෙලගේත	සිනියම 5,598. දිද්දෙනිපොත්ත	ගේත	2 0 20
13344	අතුරුවැටිගේත	බැරගම	එම	10 2 12
B 529	ගල්වත්තගේවත්ත	එම	එම	2 1 16
C 529	ගෙදරවත්ත	එම	වවාපු ඉඩම	2 2 22
11345	රතවිරගේවත්ත	එම	ගේත	0 2 6
13976	මැටිකක්කකපතැනුදෙකිගේ කපතැනුම	සිනියම 5,743. පල්ලාවෙල	කුඹුර	0 1 0
13977	මැටිකක්කකපතැනුදෙකි	එම	එම	0 0 6
13984	ගොනාඅනුලගේත	සිනියම 5,744. බමුනුගම	ගේත	6 0 18
D 533	අරඹිගඟකොරවුව	එම	වත්ත	1 0 27
E 533	මැදගොඩගේත	එම	ගේත	0 0 18
F 533	එම නොකොන් කරන්දෙකිගේ අත්මග	එම	වත්ත	0 3 4
14849	ගල්ගස්ගාවාගේත සහ පල්ල විලගේත	සිනියම 5,908. ගොන්බද්දල	ගේත	6 3 20
15004	තැන්තගේත	සිනියම 5,945. දෙසිගස්දර	එම	1 2 12
15005	එම	එම	පැහිරි	0 0 38
15010	විලගේත	සිනියම 5,948. පරපාමුල්ල	ගේත	2 1 24
16529	මත්මන්සිගේත	සිනියම 6,280. තරවැල්පිට	බැද්ද	0 0 22
16530	ඉරුගොඩැල්ලගේත	එම	පාළු පැහිරි	0 2 16

නො.	ඉඩමේ නම.	ගම.	අක්ෂර.	මගක. අ. රු. ප.
16531	මන්මන්ඩාසේන	නරවැල්ල	බැඳි	0 2 0
16532	එම	එම	එම	0 0 17
16533	ඉරුගොඩැල්ලසේන	එම	වවුඉඩම	0 1 18
16534	බැඳිවත්තපුත්තේදෙනිය	එම	කුඹුර	0 0 16
16535	ඉරුගොඩැල්ලසේන	එම	අල	0 3 6
16536	ඉක්කුවෙල නොගොත් රද ගොඩසේන	එම	සාම පැහිර	0 0 13
සිතියම 6,289.				
J 549	බෝගහසේන නොගොත් කැට කැලාගහකොරටුව	කොහුලියද සිතියම 6,339.	එලිකරපු බිම	1 0 15
16739	බහලසේන	කොරපාවිට	සේන	1 1 32
26746	එම	එම	එලිකරපු බිම	2 2 16
T 551	එම	එම	පැහිර	2 0 15

කක්සේරු මල අක්කරයක් රුපියල් 10යේ සිට රුපියල් 100 දක්වා ඉඩමේ හැටියටය.  
 මෙම ඉඩම් හැර වැඩිදුර කාරනා සර්වේයර්ස්කරුලත්තාන්සේගෙයේද, විකිනීමේ කොන්දේසිය හැර  
 මාතර උපළුස්කරුන්හාන්සේගෙයේද දැනගත්ව පුළුවන.  
 ගරුකර උතුමානවතන්සේගේ ආඥාවලෙස,  
 එවරුර්හි ඉමි කරන්,  
 මහසෙනෙකාරීස් වමිස.

No. 1,390, s. p. Colonial Secretary's Office, Colombo, June 1, 1903.

ON Friday, July 17, 1903, at 12 noon, the Government Agent for the Southern Province will put to auction, at his office in Galle, the under-mentioned portions of Crown Land, on the terms authorized by Government.  
 Fifteen allotments of land situated in the Bentota-Walallawiti korale division of the Galle District of the Southern Province.

Lot.	Name of Land.	Name of Applicant.	Description.	Extent. A. R. P.	Upset Price per Acre. Rs.
17160	Dikhena	Sittarage Baba Naide	Garden	1 0 30	15
Preliminary plan 6,410.—Amugoda. Claimant—Sittarage Baba Naide.					
17199	Galahenagoda	Gigoniwalagamage Sanchi Appu	Chena	0 3 0	10
17200	Galahenagodadeniya- kebella	do.	Deniya	0 0 18	10
Preliminary plan 6,418.—Naranowita. Claimant—Nil.					
17213	Galgodellewatta	S. Baron	Garden	0 1 21	15
Preliminary plan 6,425.—Naraowita. Claimant—Salpandom Tupphige Baron.					
17214	Balagalakanda	S. Baron	Jungle	0 1 23	15
Preliminary plan 6,511.—Bambarawana. Claimant—Ponnampereuma Hingitho Hamy.					
17495	Egodawattakoratuwa	Ponnampereuma Hingitho Hamy	Chena	0 3 22	10
17496	Bulalkandakaratura	—	do.	0 3 36	10
Preliminary plan 6,419.—Weiheha. Claimant—Don Siyoris Seneviratne Epa.					
17201	Mullanepolleuwa	Don Seonis Seneviratne Epa	Garden	0 3 22	10
Preliminary plan 6,217.—Batuwanhena. Claimant—Nil.					
16349	Hatarahaulhenamanana	Don Endoris de Silva	Chena	1 1 28	15
Claimant—Halwitigodagamage Ojati.					
16350	Hatarahaulhenamanana	Don Endoris de Silva	Garden	0 2 0	15
16352	Hatarahaulhenamanana	do.	Chena	0 1 14	15
Claimant—Opatakankanange Cornelis.					
16353	Hatarahaulhenamanana	Don Endoris de Silva	Garden	0 1 26	15
Preliminary plan 3,771.—Porowagama. Claimant—Nil.					
9284	Illukpothaokanda	—	Field	3 2 20	10
Claimant—Alutduwehewage Aldris.					
9284½	Illkpothadeniyapahala- kattiya	A. Aldris	Field	1 3 3	10

Any persons considering that they have any claims are hereby noticed to produce evidence of their title before the Government Agent on the day of sale.  
 Further information respecting these lands may be obtained from the Surveyor-General, and respecting the conditions of sale from the Government Agent, Galle.  
 By His Excellency's command,  
 EVERARD IM THURN,  
 Colonial Secretary.

No. 1,390, s. P.

වර්ෂ 1903 ක්වූ ජූනි මස 1 වෙනි දින කොළඹ

මහසෙනෙවිවරයාගේ කාර්යාලයේ කටයුතු වේදික.

දකුණු දිසාවේ මහජනතාවයේ විසින් මෙහි පහත සඳහන්වන ආණ්ඩුව සත්කම ඉඩම් ආණ්ඩුවේ නියෝගවලට ප්‍රකාරයට වර්ෂ 1903 ක්වූ ජූනි මස 17 වෙනි දිනවූ සිකුරුදු දවල් 12ව ආල්ලේ කවිවෙරියේදී වෙන්දේසිකර විකුණනට සහ නිවැරදිකරදෙන්නට යෙදෙනවා ඇත.

දකුණු දිසාවේ ගාම් පලාතේ බෙන්ගොට වලල්ලාච්චිකොරලේ කොට්ඨාසයේ පිහිටා තිබෙන බිම්කැ බෙලි 15යි.

සිතියම 6,410. අමුතොඩ. ඉල්ලුම්කාරයා—සිත්තරගේ බබාහසියදේ.

නො.	ඉඩමේ නම.	අයිතිකම් නිකුත්තා.	අන්දම.	සවත්ගත්කම	
				ග. රා. ප.	රූ.
1760	දික්ගේන	සිත්තරගේ බබාහසියදේ	වත්ත	1 0 30	15
17199	ගලගේනගොඩ	සිතියම 6,418. තාරත්ඹවිට. ඉල්ලුම්කාරයා—ගිහිරිවලගමගේ සත්විඳපු.	හේන	0 3 0	10
17200	ගලගේනගොඩදෙතිස කැබෙල්ල	—	දෙනිය	0 0 18	10
17213	ගල්ගොඩැල්ලවත්ත	සිතියම 6,425. තාරත්ඹවිට. ඉල්ලුම්කාරයා—ඇස්. බාරුගේ.	වත්ත	0 1 21	15
17214	බාලගලකන්ද	සල්පඤ්ඤානුප්පතිගේ බාරුගේ	කැලේ	0 1 23	15
17495	එගොඩවත්තකරතුර	සිතියම 6,511. බඹරවත. ඉල්ලුම්කාරයා—පොත්තම්පෙරුමා හිඟිආනාහාමි.	හේන	0 3 22	10
17496	—	පොත්තම්පෙරුමා හිඟිආනාහාමි එම	එම	0 3 36	10
17201	මුලාණේපාල්එම	සිතියම 6,419. වසිගේන. ඉල්ලුම්කාරයා—දෙත් සිඳුගාරිය සෙනෙවිරත්න ඇපා.	වත්ත	0 3 22	10
17202	එදත්තගොඩපොල්ලාච්චි	දෙත් සිඳුගාරිය සෙනෙවිරත්න ඇපා ඉල්ලුම්කාරයා—මත්තකමගේ සාදිරිය.	එම	1 1 34	10
16349	ගතරගල්ලේන මානාග	සිතියම 6,217. බවුචන්ගේන. ඉල්ලුම්කාරයා—දෙත් එන්දෙරිය ද සිල්වා.	හේන	1 1 28	15
16350	එම	—	වත්ත	0 2 8	15
16352	එම	—	හේන	0 1 14	15
16353	එම	බපාහසියකුත්තාගේ කොර නේලිය	වත්ත	0 1 26	15
9284	ඉළක්පොතඹකන්ද	සිතියම 3,771. පොරවගම. මෙම ඉඩමට ඉල්ලුම්කාරයෙක් නැත.	කුඹුර	3 2 20	10
9284½	ඉළක්පොත්තදෙතිස පහල කවිවිස	ඉල්ලුම්කාරයා—ඒ. අල්දිරිය.	එම	1 3 3	10

මෙම ඉඩම්කැබෙලිවලට අයිතිවාසිකම් කීකාරිවරයා යම් අයෙක් ඇත්නම් ඔහු විසින් මෙම විකිනීමේ දිනේදී ඊට අයිතිවාසිකම් කීයා නිබඳන මුද්‍රා සහායීය දකුණු පලාතේ මහජනතාවයේ කාර්යාලයේ පෙන්වාසිවිඳවට විකුණ.

මෙම ඉඩම් ගැණ වැඩිදුර කාරණා සර්වේඥවරයාගේ කාර්යාලයේ පෙන්වාසිවිඳවට විකුණ වැඩිදුර කාරණා දකුණු පලාතේ මහජනතාවයේ කාර්යාලයේ දැනගන්නට පුළුවන.

ගරුකර ලකුමාගත්වගන්සේගේ ආඥාවලෙස,  
එවරුර්ඞි ඉම් තරන්,  
මහසෙනෙවිවරයාගේ මහත.

No. 1,391, s. P.

Colonial Secretary's Office,  
Colombo, June 1, 1903.

ON Thursday, July 30, 1903, at 12 o'clock noon, and the following day, the Assistant Government Agent for the Hambantota District will put up to auction for sale or settlement, at his office in the Tissa resthouse, the under-mentioned portions of Crown Land, on the terms authorized by Government.

Forty allotments of land situated in the Magam pattu division of the Hambantota District of the Southern Province.

Preliminary plan 5,341.—Akurugoda.  
Applicant—Kornelis Appu.

Lot.	Name of Land.	Name of Claimant.	Description.	Appraised Value.	
				Extent.	Rs.
				A. R. P.	
11820	Punchiakurugodagodella	Crown	Waste land	0 3 37	15
11821	Do.	do.	do.	0 0 32	15
11822	Kadewatta	do.	Garden	0 1 38	50
Applicant—Nil.					
11823	Punchiakurugodagodella	Crown	Open land	0 0 26	50
Preliminary plan 6,199.—Yodakandiya. Applicant—Etanahami.					
16164	Ranakeliyakele	Crown	Jungle	6 1 0	20

Lot.	Name of Land.	Name of Claimant.	Description.	Extent. A. R. P.	Appraised Value. Rs.
16165	Ranakeliyakele	Crown Applicant—Nil.	Reservation	1 2 11	20
16166	Ranakeliyakele	Crown Applicant—Etanahami. Preliminary plan 6,200.—Punchiakurugoda. Applicant—Crown.	Jungle	2 2 16	20
J 546	Kongahawatta	Samy Appu	Garden	0 1 16	20
K 546	Weeragahawatta	Abanchi	do.	0 1 30	10
L 546	Inginikoratuwa	Karolis	do.	1 0 0	15
M 546	Miriswatta	Nikulashami	do.	0 3 13	10
N 546	Horrpilleghawatta	do.	do.	0 3 15	10
O 546	Iaginigahawatta	Ando Appu	do.	0 2 34	10
P 546	Uluwatta	Simonhami	do.	1 0 22	50
Q 546	Ambagahawatta	Allis Appu	do.	0 0 32	50
R 546	Kongahawatta	Sami Appu	do.	1 0 2	50
S 546	Weeragahawatta	Dineshami	do.	0 2 0	10
T 546	Dalugahawatta	Babun Appu	do.	0 1 8	10
U 546	Debaragahawatta	Janis Appu	do.	0 1 0	10
V 546	Malitangahawatta	Baba Appu	do.	0 1 34	10
W 546	Do.	do.	do.	0 0 12	10
16167	Akurugodagodella	Crown	Chena	0 3 30	10
16168	Do.	do.	do.	1 2 30	10
16169	Do.	do.	do.	0 0 25	10
X 546	Godanawatta	Luwis	Garden	1 2 14	10
16170	Kongahadeniya	Crown	Irrigable land	0 2 32	20
Preliminary plan 6,366.—Tihawa. Applicant—T. Govindapille and eleven others.					
16845	Godella	Crown	Chena and irrigable lands	0 2 8	10
16846	Do.	do.	do.	0 3 14	10
16847	Do.	do.	do.	0 3 15	10
16848	Do.	do.	do.	1 0 15	10
16849	Do.	do.	do.	1 0 17	10
16850	Do.	do.	do.	1 0 38	10
16851	Do.	do.	do.	1 0 38	10
16852	Do.	do.	do.	1 1 8	10
16853	Do.	do.	do.	1 1 7	10
16854	Do.	do.	do.	1 1 6	10
16855	Do.	do.	do.	1 1 28	10
16856	Do.	do.	do.	1 1 21	10
16857	Do.	do.	do.	1 2 0	10
16858	Do.	do.	do.	1 1 10	10

Further information respecting these lands may be obtained from the Surveyor-General, and respecting the conditions of sale from the Assistant Government Agent, Hambantota.

Any persons considering that they have any claims to these lands are hereby noticed to produce evidence of their title before the Assistant Government Agent on the day of sale.

By His Excellency's command,

EVERARD IM THURN,  
Colonial Secretary.

No. 1,391, s. P.

වර්ෂ 1903 ක්වූ ජූනි මස 1 වෙනි දින කොළඹ

මහසෙනෙකාරියාලයේ කටයුතු වෙහෙරයේදී.

දකුණු දිසාවේ හම්බන්තොට පලාතේ උපරිපත්කරුන්ගේ විසින් මෙහි පහත සඳහන්වන ආණ්ඩුව සත්කම බෙදීම ආණ්ඩුවේ නියෝගවල ප්‍රකාරයට වර්ෂ 1903 ක්වූ ජූනි මස තිස්වෙනි (30) වෙනි දිනට මුද්‍රාපත් කින්ද දවල් 12ට සහ ඊට පසුවදත් කිසිසා තානාපමේදී වෙනදේසිකර විකුණනට එක්කෝ නිලවූ කිරීමට යොදනවා ඇත.

දකුණු දිසාවේ හම්බන්තොට පලාතේ මාහම්පත්තුවේ කොට්ඨාසයේ පිහිටා තිබෙන බිම්කැබලි 40.

සිතියම 5,341. අකුරු ගෙ.බ. ඉල්ලුම්කාරයා—කොරවෙලියේදේ.

පවත්නාකම මහ. ගණන.

නො.	ඉඩමේ නම.	අයිතිකරු කියන්නා.	අත්දම.	අ. රු. ප.	රු.
11820	පුංචිඅකුරුගොඩගොඩැල්ල	ගොවුරුන්ගේකුම	මුහු ඉඩම	0 3 37	15
11821	එම	එම	එම	0 0 32	15
11822	කබ්වත්ත	එම	වත්ත	0 1 38	50
මෙම ඉඩමට ඉල්ලුම්කාරයෙක් නැත.					
11823	පුංචිඅකුරුගොඩගොඩැල්ල	ගොවුරුන්ගේකුම	එලිකරපු ඉඩම	0 0 26	50
සිතියම 6,199. යෝදකයෙකු. ඉල්ලුම්කාරයා—එතනහාමි.					
16164	රණකෙලියකැලේ	ගොවුරුන්ගේකුම	බැද්ද	6 1 0	20
මෙම ඉඩමට ඉල්ලුම්කාරයෙක් නැත.					
16165	එම	ගොවුරුන්ගේකුම	ඉතිරිකරපු ඉඩම	1 2 11	20
ඉල්ලුම්කාරයා—එතනහාමි.					
16166	එම	ගොවුරුන්ගේකුම	බැද්ද	2 2 16	20

නො.	ඉඩමෙහි නම.	අයිතිකරුගේ නම.	අන්දම.	එවකට වූ මහලය.		
				අ. රු. ප.	අ. රු. ප.	අ. රු. ප.
	සිතියම 6,200.	පුංචි අකුරුගොඩ.	ඉල්ලුම්කාරයා—ගොවුරුගමේ තුටුව.			
J 546	කෝකභවන්ත	සාමි අප්ප	එවක	0	1 16	20
K 546	විජයභවන්ත	අබන්ති	එම	0	1 30	10
L 546	ඉඟිතිකොරටුව	කරෝලිය	එම	1	0 0	15
M 546	මිරිසවත්ත	නිකුලස්සාමි	එම	0	3 18	10
N 546	දෙරපිල්ලේ නගවත්ත	එම	එම	0	3 15	10
O 546	ඉඟිතිකභවන්ත	අපේ අප්ප	එම	0	2 34	10
P 546	උඵවත්ත	සිමංතමි	එම	1	0 22	50
Q 546	අඹගභවන්ත	අල්ලිය අප්ප	එම	0	0 32	50
R 546	කෝන්ගභවන්ත	සාමි අප්ප	එම	1	0 2	50
S 546	වීරගභවන්ත	දිකෙස්සාමි	එම	0	2 0	10
T 546	දඵගභවන්ත	බමුණ අප්ප	එම	0	1 8	10
U 546	දෙබරගභවන්ත	ඡන්දිස් අප්ප	එම	0	1 0	10
V 546	මල්ලිත්තවත්ත	බබා අප්ප	එම	0	1 34	10
W 546	එම	එම	එම	0	0 12	10
16167	අකුරුගොඩගොඩැල්ල	ගොවුරුගමේ තුටුව	තේන	0	3 30	10
16168	එම	එම	එම	1	2 30	10
16169	එම	එම	එම	0	0 25	10
X 546	ගොඩාභවන්ත	එවස්	එවක	1	2 14	10
16170	කෝකභවන්ත	ගොවුරුගමේ තුටුව	කුඹුරකරන හැකි	0	2 32	20
16845	සිතියම 6,366. ගොඩැල්ල	නිකව. ඉල්ලුම්කාරයා—ගොවුරුගමේ තුටුව	පිල්ලේ සහ තවත් තේන සහ කුඹුරු කරන හැකි	0	2 8	10
16846	එම	එම	එම	0	3 14	10
16847	එම	එම	එම	0	3 15	10
16848	එම	එම	එම	1	1 5	10
16849	එම	එම	එම	1	0 17	10
16850	එම	එම	එම	1	0 38	10
16851	එම	එම	එම	1	0 38	10
16852	එම	එම	එම	1	1 8	10
16853	එම	එම	එම	1	1 7	10
26854	එම	එම	එම	1	1 6	10
16855	එම	එම	එම	1	1 28	10
16856	එම	එම	එම	1	1 21	10
16857	එම	එම	එම	1	2 0	10
16858	එම	එම	එම	1	1 10	10

මෙම ඉඩම්වලට ගම් කිසි උරුමයක් ඇතැයි කල්පනා කරන යම් කිසි කෙනෙකුට මෙයින් දැනුම් දෙන්නේ නම් විකිණීමේ දවසේදී උපද්ඨවත්තඋත්තාත්තේ ඉදිරිපිට බමුණගේ අයිතිවාසිකම්වලට සාක්ෂි පෙන්වා සිටිය යුතුය.

මෙම ඉඩම් ගැණ වැඩිදුර කාරණ සර්වේශ්වර්තඋත්තාත්තේගෙන්ද, විකිණීමේ කොන්දේසි ගැණ ගම්බවතොට උපද්ඨවත්තඋත්තාත්තේගෙන්ද දැනගත්ව පුළුවන.

ගරුකර උතුමාගත්වත්තේගේ ආඥාවලෙස,  
එවරුඩ් ඉම් හර්ස්,  
මහලේ කුරුප්ප් වම්ස.

No. 1,392, s. p.

Colonial Secretary's Office,  
Colombo, June 1, 1903.

ON Friday, July 17, 1903, at 1 o'clock P.M., the Assistant Government Agent for the Matara District will put up for sale or settlement, at his office in Matara Kachcheri, the under-mentioned portions of Crown Land, on the terms authorized by Government.

Fourty-one allotments of land situated in the Wellaboda pattu division of the Matara District of the Southern Province.

Preliminary plan 4,519.

Lot.	Name of Land.	Village.	Description.	Extent.			
				A.	R.	P.	
12408	Puwakgahawiladeniya	Maramba	Deniya	0	2	4	
		Preliminary plan 5,376.					
12011	Hinguruhena	Bamberenda	Jungle	0	3	5	
12012	Do.	do.	Chena	1	3	22	
12013	Do.	do.	Garden	2	0	31	
12014	Do.	do.	Chena	2	0	6	
Q 587	Maragahahenawatta or Godellawatta	do.	do.	2	2	0	
12016	Hinguruhena	do.	Jungle	8	1	10	
12017	Do.	do.	Chena	2	0	15	
U 587	Maragahahena or Hinguruhena	do.	do.	1	0	5	
V 587	Do.	do.	do.	1	2	9	
W 587	Do.	do.	do.	6	0	5	

Lot.	Name of Land.	Village.	Description.	Extent.		
				A.	R.	P.
12020	Maragahahena	Bamberenda	Jungle	0	0	23
X 587	Do.	do.	Chena	1	0	30
Z 587	Do.	do.	Garden	0	2	0
12021	Do.	do.	Jungle	5	0	28
12022	Do.	do.	do.	1	2	23
J 588	Usarambodadeniyakongahahena	do.	Chena	3	1	33
K 588	Do.	do.	do.	4	3	22
L 588	Medawelagawahena	do.	do.	3	1	3
12033	Usarambodadeniya Moragahahena	do.	do.	5	1	20
Preliminary plan 5,411.						
12294	Ginimehena	Urugamuwa	Chena	3	2	20
12295	Maragahahena	do.	do.	2	1	21
12296	Maragahahena or Kahatagahahena	do.	do.	0	3	0
Preliminary plan 5,477.						
12642	Ihalaweweatmaga	Kadawedduwa	Garden	2	0	36
12643	Do.	do.	do.	2	0	23
12647	Do.	do.	Jungle	0	1	27
12648	Do.	do.	Garden	1	1	2
12649	Do.	do.	do.	1	3	12
12651	Do.	do.	do.	2	1	36
12653	Do.	do.	do.	3	2	12
R 593	Wiwalehena	do.	do.	1	3	37
S 593	Pillahena or Wewelgalahena	do.	do.	3	2	21
12661	Asamodaganhena or Wawulgalahena	do.	do.	1	2	8
12662	Asamodaganhena	do.	do.	3	0	29
12663	Do.	do.	do.	0	1	23
12668	Randeniyegeewatta	do.	do.	1	0	19
12671	Abebalalamayagewatta	do.	do.	0	0	28
12671	Hawalagahahena	do.	do.			
Preliminary plan 6,480.						
17384	Pattawapalayehena	Palle Aperekke	Garden	1	2	17
17285	Do.	do.	do.	4	2	14
17386	Arambehena	Diyagaha	Jungle	1	2	38
17387	Ihalawattegoda	do.	do.	1	3	23

Upset price,—From Rs. 10 to Rs. 100 an acre, according to the nature of the land.

Further information respecting these lands may be obtained from the Surveyor-General, and respecting the conditions of sale from the Assistant Government Agent, Matara.

By His Excellency's command,  
 EVERARD IM THURN,  
 Colonial Secretary.

No. 1,392, s. P.

විෂි 1903 ක්වු ජුනි මස 1 වෙනි දින කොළඹ  
 මහජනකාරීත්ව උත්තරාණයේ කන්තෝරුවේදී.

දකුණු දිසාවේ මාතර පලාතේ උපරිජන්තරජනාන්තේ විසින් මෙහි පහත සඳහන්වෙන ආණ්ඩුව සත්කම  
 වෙමි ආණ්ඩුත්ව නියෝගවල ප්‍රකාරයට විෂි 1903 ක්වු ජුනි මස 17 වෙනි දිනවූ සිකුරුදු දවල් 1ව මාතර  
 සවිවර්ගයේදී වෙන්දේසිකර විකුණුවට යෙදෙනවා ඇත.

දකුණු දිසාවේ මාතර පලාතේ වැල්ලඹවිසන්තු කොළිපාසයේ පිහිටා තිබෙන බිම්කැබලි 41ක්.  
 සිතියම 4,519.

කො.	ඉඩමේ නම.	මා.	අක්ෂර	මහත.
		වර්ග	අක්ෂර	අ. රු. ප.
12408	පුවක්ගහවිලදෙතිය	මාර්ග	දෙතිය	0 2 4
සිතියම 5,376.				
12011	හිඳුරුගේන	බඹරුන්ද	බැද්ද	0 3 5
12012	එම	එම	ගේන	1 3 22
12013	එම	එම	වත්ත	2 0 31
12014	එම	එම	ගේන	2 0 6
Q 587	මාරුගහගේනවත්ත නො කොත් කොඩැල්ලවහා	එම	එම	2 2 0
12016	හිඳුරුගේන	එම	බැද්ද	8 1 10
12017	එම	එම	ගේන	2 0 15
U 587	මාරුගහගේන නොගොත් හිඳුරුගේන	එම	එම	1 0 5
V 587	එම	එම	එම	1 2 9
W 587	එම	එම	එම	6 0 5
12020	මාරුගහගේන	එම	බැද්ද	0 0 23
X 587	එම	එම	ගේන	1 0 30
Z 587	එම	එම	වත්ත	0 2 0
12021	එම	එම	බැද්ද	5 0 28
12022	එම	එම	එම	1 2 23
J 588	උසරම්බඩදෙතිය, කෝත්ත ගේන	එම	ගේන	3 1 33
K 588	එම	එම	එම	4 3 22
L 588	බැද්දවෙලගහගේන	එම	එම	3 1 3
12033	උසරම්බඩදෙතියමාරුගහ ගේන	එම	එම	5 1 20



නො.	ඉඩමේ නම.	භම.	අන්දම.	මහත.
		සිතියම 5,411.		අ. රු. ප.
12294	ගැනීමෙන්	උරුමව	සේන	3 2 20
12295	මාරගගෙන්	එම	එම	2 1 21
12296	එම නොහොත් කහටගහ සේන	එම	එම	0 3 0
		සිතියම 5,477.		
12642	ඉහලවැවඅත්මග	කඩවැද්දුව	වත්ත	2 0 36
12643	එම	එම	එම	2 0 23
12647	එම	එම	බැද්ද	0 1 27
12648	එම	එම	වත්ත	1 1 2
12649	එම	එම	එම	1 3 12
12651	එම	එම	එම	2 1 36
12653	විවලසේන	එම	එම	3 2 12
R 593	පිල්ලසේන නොහොත් මේ වැල්ගලදෙකිය	එම	එම	1 3 37
S 593	අසමාදගත්සේන නොහොත් වවුල්ගලාත්ත	එම	එම	3 2 21
12661	අසමාදගත්සේන	එම	එම	1 2 8
12662	එම	එම	එම	3 0 29
12663	රත්දෙකියත්වත්ත	එම	එම	0 1 23
12668	අංඛිබාලමයාගේවත්ත	එම	එම	1 0 19
12671	වවුල්ගහසේන	එම	එම	0 0 28
		සිතියම 6,480.		
17384	පත්තුවපලසේන	පල්ලේපෙරුණක	එම	1 2 17
17385	එම	එම	එම	4 2 14
17386	අරඹිසේන	දිගහත	බැද්ද	1 2 38
17387	ඉහලවත්තගොඩ	එම	එම	1 3 23

සක්කේරු මිල අක්කරයක් රුපියල් 10෧ සිට රුපියල් 100ක් දක්වා ඉඩමේ ගැලපීම.

මෙම ඉඩම් ගැන වැඩිදුර කාරණ සර්වේපරිකාරාලයකින් නොදන්නා අයට, විකිනීමේ කොන්දේසි ගැන මාසර උපදේශනාලයකින් නොදන්නා අයට දැනගත්ව පුළුවන.

ගරුභර උතුරු කන්තකයේ ආඥාවලෙස,  
එවරුරි ඉම් කරන්,  
මහලක්කුකරිස් මම්ස.

No. 1,393, S. P.

Colonial Secretary's Office,  
Colombo, June 1, 1903.

ON Thursday, July 16, 1903, at 1 o'clock P.M., the Assistant Government Agent for the Matara District will put up for sale or settlement, at his office in Matara Kachcheri, the under-mentioned portions of Crown Land, on the terms authorized by Government.

Sixteen allotments of land situated in the Four Gravets division of the Matara District of the Southern Province.

Lot.	Name of Land.	Preliminary plan 832. Village.	Description.	Extent. A. R. P.
7155	Kadarawitakurunduwatta	Talpawila	Citronella	0 2 19
7156	Do.	do.	do.	0 2 34
7157	Do.	do.	do.	0 3 0
7158	Do.	do.	do.	1 0 2
7159	Do.	do.	Cocoanuts	1 2 34
7160	Do.	do.	Citronella	1 1 13
7161	Do.	do.	do.	2 3 12
7162	Do.	do.	Paddy field	4 2 29
7163	Do.	do.	do.	1 0 16
7164	Do.	do.	do.	1 0 21
7165	Do.	do.	Cocoanuts	14 2 18
7165½	Do.	do.	do.	0 1 23
7166	Do.	do.	do.	0 3 26
7170½	Do.	do.	Owita	0 0 10
X 340	Miriswatta	do.	Old cocoanuts	10 1 18
Y 340	Mulkirigaladeniya	do.	Paddy	1 2 10

Upset price,—From Rs. 10 to Rs. 100 an acre, according to the nature of the land.

Further information respecting these lands may be obtained from the Surveyor-General, and respecting the conditions of sale from the Assistant Government Agent, Matara.

By His Excellency's command,  
EVERARD IM THURN,  
Colonial Secretary.

No. 1,393, S. P.

වර්ෂ 1903 ජූනි මස 1 වෙනි දින කොළඹ

මහසෙනෙවිතුමාගේ කාර්යාලයේ කටයුතු වෙත.

දකුණු දිසාවේ මාතර පලාතේ උපළුපත්කළත්තාන්තේ විසින් මෙහි පහත සඳහන්වන ආණ්ඩුව සත්කම ඉඩම් ආණ්ඩුවේ නියෝගවල ප්‍රකාරයට වර්ෂ 1903 ජූනි මස 16 වෙනි දින මුහුණපත් දීමට මාතර කම්මේරියේදී වෙන්දේසිකර විකුණන්නට යෙදෙනවා ඇත.

දකුණු දිසාවේ මාතර පලාතේ කඩවත්සකර කොට්ඨාසයේ පිහිටා තිබෙන බිම්කැබලි 16ක්.

සිතියම 832.

නො.	ඉඩමේ නම.	නම.	අන්දම.	මහස. අ. රු. ප.
7155	කදරවිටි කුරුදුවත්ත	කල්පාචල	පැහිරි	0 2 19
7156	එම	එම	එම	0 2 34
7157	එම	එම	එම	0 3 0
7158	එම	එම	එම	1 0 2
7159	එම	එම	පොල්	1 2 34
7160	එම	එම	පැහිරි	1 1 13
7161	එම	එම	එම	2 3 13
7162	එම	එම	කුඹුර	4 2 29
7163	එම	එම	එම	1 0 16
7164	එම	එම	එම	1 0 21
7165	එම	එම	පොල්	14 2 18
7165½	එම	එම	එම	0 1 23
7166	එම	එම	එම	0 3 26
7170½	එම	එම	බිම්ව	0 0 10
X 340	මිලිපවත්ත	එම	පොල්	10 1 18
Y 340	මුල්කිරිගල දෙනිය	එම	කුඹුර	1 2 10

කන්සේරු මිල අක්කරය රුපියල් 10෪ සිට රුපියල් 100ක් දක්වා ඉඩමේ ගැටියටය.

මෙම ඉඩම් ගැණ වැඩිදුර කාරණා සර්වේශ්වර්තනලේඛනවලින්ද, විකිනීමේ කොන්දේසි ගැණ මාතර උපළුපත්කළත්තාන්තේදී දැනගන්නට පුළුවන.

ගරුකර උතුමානත්වකන්සේරු ආඥා ලෙස,

එවරුර්බි ඉම් හර්ස්,

මහසෙනෙවිතුමාගේ වමන.

No. 1,394, S. P.

Colonial Secretary's Office,  
Colombo, June 1, 1903.

ON Friday, July 24, 1903, at 12 o'clock noon, and the following day, the Assistant Government Agent for the Hambantota District will put up to auction, at his office in the Tangalla resthouse, the under-mentioned portions of Crown Land, on the terms authorized by Government.

Forty allotments of land situated in the West Giruwa pattu divisions of the Hambantota District of the Southern Province.

Preliminary plan 5,345.—Bedigama.  
Claimant—Crown.

Lot.	Name of Land.	Name of Applicant.	Description.	Extent. A. R. P.	Appraised Value. Rs.
11825	Akulketiyawa or Bogahahenyaya	Crown	Citronella	29 2 34	50
11825½	Colongahahena	Don Andris	do.	2 0 26	50
Claimant—D. Appuhami.					
E 586	Dangahakoratuwa	Crown	Garden	1 0 9	50
Claimant—Babanis and others.					
F 586	Akulketiyawaladeniya	Crown	Paddy field	1 2 23	30
Preliminary plan 5,697.—Mahahilla. Claimant—Crown.					
13743	Mulumanadeniya	Nickulas	Deniya	0 0 18	25
Preliminary plan 5,700.—Medagama and Buddiyagama. Claimant—Crown.					
13749	Galgodehena	Mateshami	Chena	3 2 6	10
13750	Kongahahena	Isthawira	Garden	1 3 18	20
13751	Do.	do.	do.	1 0 3	15
13755	Binpokunehena or Veharabuddihena	do.	Garden	1 2 25	50
13756	Kongahahena or Pinhena	do.	Chena	0 2 33	10
13757	Pinhena or Gulupottehena	do.	do.	2 2 31	10
13758	Do.	do.	Garden	3 3 11	20

Preliminary plan 5,709.—Pallattara.  
Claimant—Crown.

13805	Aparekkewekadahena	Don Elias	Garden	0 3 38	15
13806	do.	Kottan	do.	0 3 25	50

Preliminary plan 5,934.—Pallattara  
Claimant—Crown.

14958	Alahena	Crown	Citronella	1 0 25	20
14959	Peniwehena	do.	Waste land	0 1 3	10
14965	Dunumadalagahahena	do.	do.	1 2 31	15
14966	Do.	do.	do.	0 1 31	15

Lot.	Name of Land.	Name of Applicant.	Description.	Extent. A. R. P.	Appraised Value. Rs.
Preliminary plan 5,961.—Getamanna and Mahaheella.					
Claimant—Crown.					
15051	Siyambalagahakoratuwa	Don Migel	Citronella	3 0 0	25
15053	Pitteniyeheha	Pedris Hami	do.	2 1 17	25
15054	Bogahaliyadda	Crown	Paddy field	0 0 26	50
Preliminary plan 6,188.—Kotambe.					
Claimant—Kawani Hami.					
H 546	Katuimbulgahawatta	Salaman	Garden	0 2 22	10
Preliminary plan 6,231.—Gonadeniya.					
Claimant—Crown.					
16391	Eranduketiyewala	Crown	Partly marshy and partly old garden	2 0 16	20
Preliminary plan 6,233.—Mandaduwa.					
Claimant—Crown.					
16393	Ihalapitteniyeheha	Lourensz	Chena	2 1 26	30
16394	Do.	—	Reservation	2 1 3	—
O 547	Muhandrammulana	—	Old paddy field	2 1 12	50
16395	Ihalapitteniyeheha	Lourensz	Chena	1 2 8	30
16396	Muhandrammulanawewa	do.	Tank	1 0 30	30
Preliminary plan 6,309.—Mandaduwa.					
Claimant—Crown.					
16603	Pinheha	Dines Hami	Residing garden	1 2 26	20
16604	Do.	do.	do	0 0 8	—
Preliminary plan 6,368.—Mandaduwa.					
Claimant—Crown.					
16861	Pinheha	Heen Hami	Residing garden	0 3 4	20
16862	—	—	Reservation	0 0 4	—
16863	Patahewaleheha	Babun Hami	Garden	1 1 0	20
16864	—	—	Reservation	0 0 20	—
16865	Komeheha	Abewickrama	Chena	12 0 23	20
16866	Pinheha	do.	Garden	0 1 33	20
16867	Pinheha and Korubehena	—	Reservation	0 2 5	—
16868	Mahahena or Lolugahawatta	Abewickrama	Garden	1 2 34	30
16869	Do.	—	Reservation	0 0 15	—
16870	Do.	—	do.	0 0 13	—

Further information respecting these lands may be obtained from the Surveyor-General, and respecting the conditions of sale from the Assistant Government Agent, Hambantota.

Any persons considering that they have any claims to these lands are hereby noticed to produce evidence of their title before the Assistant Government Agent on the day of sale.

By His Excellency's command,  
EVERARD IM THURN,  
Colonial Secretary.

No. 1,394, S. P.

විෂි 1903 ක්වූ ජුනි මස 1 වෙනි දින කොළඹ  
මහසෙකුගාරිස්ථානයේ සේවය කරනෝරුවේදී.

දකුණු දිසාවේ හම්බන්තොට පළාතේ උපරිපත්කරුන්ගේ විසින් මෙහි පහත සඳහන්වන ආණ්ඩුවේ සත්කම ඉඩම් ආණ්ඩුවේ නියෝගවලට ප්‍රකාරයට විෂි 1903 ක්වූ ජුනි මස 24 (විසිහතර) වෙනි දිනවූ සිකුරාදා දවල් 12ට සහ ඊට පසුව දැන් නාගල්ලේ නායකමේදී වෙනදේසිකර විකුණනට යෙදෙනවා ඇත.

දකුණු දිසාවේ හම්බන්තොට පළාතේ බස්නාහිර ගිරුවාපත්තුවේ කොට්ඨාසයේ පිහිටා තිබෙන විමකැබලි 40.

සිතියම 5,345. බැඳිගල. අයිතියම කියන්නා—ගොවුරුන්ගේව.

නො.	ඉඩමේ නම.	ඉල්ලීමකාරයා.	අන්දම.	මහත. ගණක.
				අ. රු. ප. රු.
11825	අකුල්කැටියාව නොහොත් බෝගහ හේනසාය	ගොවුරුන්ගේව	පැණිරි	29 2 34 50
11825½	කොලොන්නහහේන	දො. අනලීස්	එම	2 0 26 50
E 586	දංගහකොරවුව	අයිතියම කියන්නා—ඒ. අප්පුහාමි. ගොවුරුන්ගේව	වත්ත	1 0 9 50
F 586	අකුල්කැටියාවලදෙහිය	අයිතියම කියන්නා—බබානිස් සහ හව. ගොවුරුන්ගේව	කුඹුර	1 2 23 30
13743	මුඵමානදෙහිය	සිතියම 5,697. මහලීල. අයිතියම කියන්නා—ගොවුරුන්ගේව. නිකුලස්	දෙහිය	0 0 18 25
13749	ගල්ලොබ්බේන	සිතියම 5,700. මැදගම සහ බුද්දිසාගම.	ගේන	2 3 6 10
13750	කෝන්ගහහේන	මහෙස්සාමි	වත්ත	1 3 18 20
13751	එම	ඉස්තවීර	එම	1 0 3 15
13755	විත්පොකුණේනේන සහ විසාර බුද්දිසාගම	එම	එම	1 2 25 50
13756	කෝන්ගහහේන නොහොත් පිංහේන	එම	ගේන	0 2 33 10
13757	පිංහේන නොහොත් ගුඵපොත් නේහේන	එම	එම	2 2 31 10
759	එම	එම	වත්ත	3 3 11 20

නො.	ඉඩමේ නම.	ඉල්ලුම්කාරයා.	අත්දම.	පටන්ගත්ත		
				මහත. අ. රු. ප.	ගණන. රු.	
13805	අපරාක්කන්වැකඩගේන එම	සිතියම 5,709. පල්ලන්තර.	වත්ත එම	0	3 38	15
13806		දො. එලියස් කොන්තන්		0	3 25	50
14958	අලගේන පැනිවැල්ගේන දුනුමඩලාගගගේන එම	සිතියම 5,934. පල්ලන්තර.	පැහිරි මුඩු ඉඩම එම එම එම	1	0 25	20
14959		ගොවැරිනමේන්තුව එම		0	1 3	10
14965		එම		1	2 31	15
14966		එම		0	1 31	15
15051	සියම්ලාගහකොරවුව පිව්වෙට්ටේගේන බෝගහලියද්ද	සිතියම 5,961. ගැටමාන මහනිල්ල.	පැහිරි එම කුඹුර	3	0 0	25
15053		දො.මගෙල් පේදිරිස්සාමි		2	1 17	25
14054		ගොවැරිනමේන්තුව සලමන්		0	0 26	50
H 546		සිතියම 6,188. ගෝකාදෙනිය. අසිනියම කියත්තා—කව්විහාමි.		0	2 22	10
16391	එරඹුකැව්වෙට්ටේ පිතියම 6,231. ගෝකාදෙනිය. අසිනියම කියත්තා—ගොවැරිනමේන්තුව.	ගොවැරිනමේන්තුව	පඟුවක් මඩ ඉඩමේ, පඟුවක් පරණ වත්තය	2	0 16	20
16393		සිතියම 6,233. මන්ඩාඩුව.		2	1 26	30
16394	ඉහලපිව්වෙට්ටේගේන එම මුහුණදිරක්මුලන ඉහලපිව්වෙට්ටේගේන මුහුණදිරක්වලනවුව	ලෝරැක්ස්	ගේන ඉතිරිකරපු ඉඩම පරණ කුඹුර	2	1 3	—
O 547		—		2	1 12	50
16395		ලෝරැක්ස්		1	2 8	30
16396		එම		1	0 30	30
16603	පිංගේන එම	සිතියම 6,309. මන්ඩාඩුව.	පදිංචි වත්ත එම	1	2 26	20
16504		දිනෙස්සාමි එම		0	0 8	—
16861	එම එම පාටගේවාලේගේන — කොමේගේන පිංගේන පිංගේන සහ කොමේගේන මහගේන කොහොන් ලෝවගහ වත්ත එම එම	සිතියම 6,368. මන්ඩාඩුව.	එම ඉතිරිකරපු ඉඩම වත්ත ඉතිරිකරපු ඉඩම ගේන වත්ත ඉතිරිකරපු ඉඩම	0	3 4	20
16862		හිංහාමි එම		0	0 4	—
16863		බඩුහාමි		1	1 0	20
16864		—		0	0 20	—
16865		අබේවික්රම එම		12	0 28	20
16866		එම		0	1 33	20
16867		—		0	2 5	—
16868		අබේවික්රම		1	2 34	30
16869		එම		0	0 15	—
16870		එම		0	0 13	—

මේ ඉඩම්වලට යම් කිසි උරුමයක් ඇතැයි කල්පනා කරණ යම් කිසි කෙනෙකුට මෙයින් දඹුල්ලෙන් කම් විකිණීමේ දවසේදී උපළච්ඡන්තවත්තයන්ගේ ඉදිරිපිට මුඩුන්ගේ අසිනියම සාක්ෂි පෙන්වා සිටිය ලෙසටයි.  
මෙම ඉඩම් ගැණ වැඩිදුර කාරණා සර්වේශ්වර්තනරාජ්ජිවන්තාන්ගේගෙන්ද, විකිණීමේ කොන්දේසි ගැණ කම්බන් කොට උපළච්ඡන්තවත්තයන්ගේගෙන්ද දැනගත්ව පුළුවන.

ගරුකර උතුමාකන්වහන්සේගේ ආඥාවලෙස,  
එවරුඞ් ඉම් තරුන්,  
මහසෙනෙවුසාරිස් මමිහ.

LAND SALES IN THE EASTERN PROVINCE.

No. 933, E. P. Colonial Secretary's Office, Colombo, May 23, 1903.

ON Thursday, July 9, 1903, and following days, at noon, the Government Agent for the Eastern Province will put up for sale or settlement, at his office in Batticaloa, the under-mentioned portions of Crown Land, on the terms authorized by Government.

Preliminary plan 3,134.—Mamunnai pattu.  
Claimant—Crown.

Lot.	Village.	Name of Applicant.	Description.	Extent.		Upset Price per Acre.	
				A. R. P.	Rs. c.	Rs. c.	Rs. c.
88495	Pulukunavi	M. Pakkiryawa	Fit for chena cultivation	10	2 32	10	0
Preliminary plan 3,140. Claimant—Crown.							
88525	Tevilamunai	N. Kanapatiyar	Paddy field	11	1 0	10	0
88526	Do.	do.	Jungle land	6	1 29	10	0
88527	Do.	Ummunippillai	Paddy field	10	0 18	10	0
88528	Do.	Velappodi and Tevappodi	do.	0	1 25	10	0
88529	Do.	do.	do.	1	2 25	10	0
88530	Do.	do.	do.	0	1 32	10	0
Preliminary plan 2,967. Claimant—Crown.							
87597	Tevilamunai	E. Vellaiyan	Paddy field	18	0 28	10	0
87598	Do.	S. Umarukatta	do.	13	3 28	10	0

Lot.	Village.	Name of Applicant.	Description.	Extent.		Upset Price	
				A.	R. P.	Rs.	c.
88553	Veppantidal	Preliminary plan 3,148. Claimant—Crown. M. Alakippodi	Paddy field	5	3 34	10	0
88641	Ampilanturai	Preliminary plan 3,168. Claimant—Crown. S. Kalikkuddi, &c.	Fit for chena cultivation	6	3 15	10	0
88642	Do.	Kanapatippodi	Paddy field	11	0 10	10	0
88643	Do.	do.	do.	2	3 4	10	0
		Preliminary plan 3,027.—Koralai pattu. Claimant—Crown.					
87948	Kiran	General sale	Paddy field	6	0 30	10	0
87949	Do.	do.	do.	12	0 5	10	0
87950	Do.	do.	Jungle fit for paddy	5	1 30	10	0
87951	Do.	do.	Paddy field	3	0 30	10	0
		Preliminary plan 3,060. Claimant—Crown.					
88106	Kiran	K. Suppramaniam	Jungle fit for paddy	5	0 18	10	0
88107	Do.	do.	Paddy field	6	2 34	10	0
		Preliminary plan 3,071. Claimant—Crown.					
88143	Chantiveli	K. Sinnattampi	Fit for paddy cultivation	6	1 2	10	0
88144	Do.	S. Kanapati	Field	0	2 9	10	0
88145	Do.	do.	do.	1	2 2	10	0
		Preliminary plan 3,075. Claimant—Crown.					
88158	Murakkoddanchenai	B. Sellan	Fit for cocoanut plantation	2	3 16	10	0
88159	Do.	B. Barthelot	do.	1	2 24	10	0
		Preliminary plan 668.—Porativu pattu. Claimant—Crown.					
7979	Mandur	P. H. Kanapatippillai	Garden land	0	1 3	10	0
7980	Do.	do.	do.	0	0 20	10	0
		Preliminary plan 2,408. Claimant—Crown.					
76268	Tumpankenichchenai	General sale	Jungle fit for paddy	5	1 6	10	0
		Preliminary plan 3,086.—Eruvil pattu. Claimant—Crown.					
88262	Kaluvanchikudiyiruppu	Mr. G. T. Taylor	Young cocoanut garden	2	0 22	20	0
		Preliminary plan 3,120.—Eraur pattu. Claimant—Crown.					
88435	Karadiyanaru	T. Kantakkuddi	Paddy field	1	3 30	10	0
88436	Do.	K. Kantappan	Jungle fit for paddy	22	1 35	10	0
88437	Do.	V. Kandumani	do.	0	1 20	10	0
88438	Do.	do.	do.	0	2 14	10	0
88439	Do.	S. Sitamparappillai, &c.	do.	45	0 14	12	50
		Preliminary plan 3,094. Claimant Crown.					
88296	Vantarumulai	N. Muttunachchi	Cocoanut garden	0	0 34	25	0
		Preliminary plan 1,475.—Koralai pattu.					
3837	Kiran	Tiyakappa Udayar Arumaiperumal (defaulter)	Paddy field	10	3 4	10	0
		Preliminary plan 2,374.					
76114	Oddaimavadi	Meeralevvai Akamatulevvai (defaulter)	Paddy field	6	0 6	10	0
76114½	Do.	Salikulevvai Usansaivu (defaulter)	do.	5	1 18	10	0
		Preliminary plan 845.					
10052	Valaichchenai	Atamvava Avakkerlevvai (defaulter)	Paddy field	6	0 30	10	0
		Preliminary plan 940.					
11660	Oddaimavadi	Umarukatta V. V. Akamatulevvai (defaulter)	Paddy field	5	2 17	100	0
		Preliminary plan 1,438.—Eraur pattu.					
3478	Iluppaiyadichchena	Tolippodi Kantappodi (defaulter)	Paddy field	18	0 11	10	0
		Preliminary plan 2,163.					
7163	Vantarumulai	George Gasper Collette (defaulter)	Paddy field	12	2 21	10	0
7164	Do.	do.	do.	13	3 21	10	0
7167	Do.	do.	do.	12	2 34	10	0
7170	Do.	William Thomas Wambeck (defaulter)	do.	19	3 0	10	0
7171	Do.	do.	do.	12	1 32	10	0
7177	Do.	do.	do.	16	0 22	10	0

Further information regarding these lands and conditions of sale may be obtained from the Government Agent, Eastern Province, Batticaloa.

By His Excellency's command,

EVERARD IM THURN,  
Colonial Secretary.

No. 933, E. P.

கொலோனியல் சுககிறத்தார் ஆபீசில்,  
கொழும்பு, 1903 ம் (வடு) வைகாசிமீ 23 ந் உ.

1903 ம ஆண்டு ஆயுமாதம் 9 ந் தேதியாகிய வியாழக்கிழமையிலு மதனையடுத்த நாட்களிலும் முற்பசல் கிழக்கு மாகாணத்து கயற்றணமேநது ஏசனரவர்கள் தனது ஆபீசில் இசனடியிற சொலலப்படயருககிற முடிந் சூரிய காணித்தணடுகளை, அரசாட்சியாரால் உததரவுபணணப்படடிருககும் பொருத்தப்பிரகாரம் ஏலத்திற கூறி விற்பார.

காணித்தணடுகளை, கிழக்கு மாகாணத்து மட்டக்களப்பு டிஸ்கிறிககி விருக்கின்றன. ஏக்கரொன் பினான் இலககம் 3,134. மணமுண்ப்பற்று. றுக்கு தரிப்பு

இல.	சூறிசசி.	கேள்விகாரணின் பெயர்.	வ்பரவு.	ஸ்சாலம்.	ஸ்சை.
88495	புளுகுளவி	மு. பைககோவாவா	சேனைககாகியது	10 2 32	10 0
படம் 3,140.					
88525	தெவிலாமுனை	ந. கணபதியாரா	வேளாண்மைப்பூமி	11 1 0	10 0
85526	ஓடி	ஓடி	காட்டுப்பூமி	6 1 29	10 0
88527	ஓடி	உம்மிண்ப்பிள்ளை	வேளாண்மைப்பூமி	10 0 18	10 0
88528	ஓடி	வேலாப்போடியும் தேவப போடியும்	ஓடி	0 1 25	10 0
88529	ஓடி	ஓடி	ஓடி	1 2 25	10 0
88530	ஓடி	ஓடி	ஓடி	0 1 32	10 0
படம் 2,967.					
87597	ஓடி	ஏ. வெள்ளையன்	ஓடி	18 0 28	10 0
87598	ஓடி	சீ. உமறுகத்தா	ஓடி	13 3 28	10 0
படம் 3,148.					
88553	வேப்பங்கிடல்	மு. அனகிப்போடி	ஓடி	5 3 34	10 0
படம் 3,168.					
88641	அம்பினாந்துறை	ச. காளிகுடடியும் மறுபே ரும்	சேனைககாகியது	6 3 15	10 0
88642	ஓடி	கணபதிப்போடி	வயல்	11 0 10	10 0
88643	ஓடி	ஓடி	வயல்	2 3 4	10 0
படம் 3,027. கோறளைப்பற்று.					
87948	கிரான்	பொதுவிற்பனவு	வயல்	6 0 30	10 0
87949	ஓடி	ஓடி	வயல்	12 0 5	10 0
87950	ஓடி	ஓடி	வேளாண்மைக்கேறற் காடு	5 1 30	10 0
87951	ஓடி	ஓடி	வயல	3 0 30	10 0
படம் 3,060.					
88106	ஓடி	கா. சுப்பிரமணியம்	வேளாண்மைக்கேறற் காடு	5 0 18	10 0
88107	ஓடி	ஓடி	வயல	6 2 34	10 0
படம் 3,071.					
88143	சந்திவெளி	க. சின்னத்தம்பி	வேளாண்மைக் காகியது	6 1 2	10 0
88144	ஓடி	ச. கணபதி	வயல	0 2 9	10 0
88145	ஓடி	ஓடி	ஓடி	1 2 2	10 0
படம் 3,075.					
88158	முறககொட்டான் சேனை	பா. செல்லா	தென்னைக்கேற்றபூமி	2 3 16	10 0
88159	ஓடி	பா. வாராதலோட்டு	ஓடி	1 2 24	10 0
படம் 668. போராஜிபுபற்று.					
7979	மண்டேர்	பொ. த. கணபதிப்பிள்ளை	தோட்டப்பூமி	0 1 3	10 0
7980	ஓடி	ஓடி	ஓடி	0 0 20	10 0
படம் 2,408.					
76268	தும்பங்கேணிச சேனை	பொ. துன்றபனவு	காடு வேளாண்மைக் கேறறது	5 1 6	10 0
படம் 3,036. ஏருல்லடபற்று.					
88262	களுவாஞ்சிஞ்சி யிருப்பு	தேயிலா துறையவர்கள்	தெனைந்தோட்டம்	2 0 22	20 0
படம் 3,120. ஏருலூபற்று.					
88435	காமபுறறு	தொ. கந்தக்குட்டி	வயல	1 3 30	10 0
88436	ஓடி	க. கந்தப்பன்	வேளாண்மைக்கேறற் காடு	22 1 35	10 0
88437	ஓடி	ஸி. கண்டமணி	ஓடி	0 1 20	10 0
88438	ஓடி	ஓடி	ஓடி	0 2 14	10 0
88439	ஓடி	ச. சிதம்பரப்பிள்ளையும் மறு பேரும்	ஓடி	45 0 14	12 50
படம் 3,094.					
88296	வந்தாருமூலை	நா. முக்தநாச்சி	தெனைந்தோட்டம்	0 0 34	25 0
படம் 1,475. கோறளைப்பற்று.					
3837	கிரான்	தி. உ. அருமைப்பெருமாள் (வாயிதாகட்டாதவர்)	வேளாண்மைப்பூமி	10 3 4	10 0

இல.	குறிச்சி.	கேள்விக்காரன் பெயர்.	விவரம்.	தரிப்புவிசை ஏக்கரொன் றுக்கு.	
				விசாலம். ஏ. ரூ. ப.	ரூ. ச
76114	ஒட்டைமாவடி	பட்டம 2,374. மீ. அகமதுலெவ்வை (வாயி தா கட்டாதவா	வேளாண்மைப் பூமி	6 0 6	10 0
76114½	ஓடி	சா. உசனசாயவு (வாயிதா கட்டாதவா)	ஓடி	5 1 18	10 0
10052	வாளச்சேனை	பட்டம 845. ஆ. அவககா லெவ்வை (வாயிதா கட்டாதவர்	ஓடி	6 0 30	10 0
11660	ஒட்டைமாவடி	பட்டம 940. உ. வ. வி. அகமதுலெவ்வை (வா யிதா கட்டாதவா)	ஓடி	5 2 17	10 0
3478	இலுபையடிச்சேனை	பட்டம 1,438. ஏறுஆபற்று. தோ. கந்தப்போடி (வாயிதா கட்டாதவா)	ஓடி	18 0 11	10 0
7163	வந்தாறுமூலை	பட்டம 2,163. ஜோ. கெ. கொலெற்று (வாயிதா கட்டாதவா)	ஓடி	12 2 21	10 0
7164	ஓடி	ஓடி	ஓடி	13 3 21	10 0
7167	ஓடி	ஓடி	ஓடி	12 2 34	10 0
7170	ஓடி	வி. தோ. வம்பேக்கு (வாயிதா கட்டாதவா)	ஓடி	19 3 0	10 0
7171	ஓடி	ஓடி	ஓடி	12 1 32	10 0
7177	ஓடி	ஓடி	ஓடி	16 0 22	10 0

இக்காரணிகளைப்பற்றிய மேலதனமான விளம்பரங்களையும் விற்பனைக்கான கொந்தீசுகளைப்பற்றும் மட்ட  
டகனப்பு அரசாட்சி ஏசன்றுத துறையாளர்களிடம் வினாவி அறிந்துகொள்ளலாம்.

மகோத்தமர் அவர்களினது கட்டளையின்படி,  
எவ்றெட்டும் தூர்ண்,  
இராசாங்கு விசிடர்.

No. 934, E. P.

Colonial Secretary's Office,  
Colombo, May 29, 1903.

ON Tuesday, July 28, 1903, at 1 P.M., the Assistant Government Agent for the Trincomalee District will  
put up to auction, at his office in Trincomalee, the under-mentioned portions of Crown Land, on the terms  
authorized by Government.

Nine allotments of land situated in the Tamblegam division of the Trincomalee District of the Eastern  
Province.

Lot.	Village.	Preliminary plan 3,190. Name of Applicant.	Claimant—Crown. Description.	Upset Price per Acre.	
				Extent. A. R. P.	Rs.
88732	Tamblegam	Kanthapper Ponniah	Fit for paddy	5 1 34	15
88733	Sinna Kinniya	Preliminary plan 3,191. Nemer Sinnatambi	Fit for paddy	3 3 12	10
88734	Sinna Kinniya	Preliminary plan 3,192. M. U. Meyatin Pichchai	Paddy field	7 0 11	12
88736	Do.	Encroachment by M. U. M. Sultan	do.	0 0 13	12
88737	Periya Kinniya	Preliminary plan 3,193. Sinnatambi Meerasa	Open land fit for paddy	7 0 26	10
88738	Do.	Surveyed to close up gap	do.	3 3 32	10
88320	Sinna Kinniya	Preliminary plan 3,103. P. Kuppaitampi	Paddy field	7 1 20	12
88321	Do.	Encroachment by Pakka Casim	do.	4 0 28	12
88322	Do.	Encroachment by K. Kasinather	do.	0 0 26	12

Further information respecting these lands may be obtained from the Surveyor-General, and respecting the  
conditions of sale from the Assistant Government Agent, Trincomalee.

By His Excellency's command,

EVERARD IM THURN,  
Colonial Secretary.

No. 934, E. P.

கொலோனியல் சர்க்கிற் தார் ஆபிசில்,  
கொழும்பு, 1903 ம் ஆர்வைகாசியம் 29 ந் உ.

1903 ம் ஆண்டு ஆடிமாதம் 28 ந் தேதி, செவ்வாய்க்கிழமை பகல் 1 மணிக்குத் தன் ஆபிசில் கீழ் மாகாணத்து திரி கோணமலை உதவி கவந்ணமேந்து ஏசன்றவர்களால் இதனடியிற் சொல்லப்பட்டிருக்கிற முடிக்குரிய காணித்துண்டுகளை, அரசாட்சியாரால் உத்தரவுபண்ணப்பட்டிருக்கும் பொருத்தப்பிரகாரம் ஏவத்திற்குறி விற்கப்படும்.

9 காணித்துண்டுகள், கீழ் மாகாணத்து திரிகோணமலை முஸ்திறிக்கின் தம்பலகமப் பகுதியிலிருக்கின்றது. ஏக்கரொன் பினான் இலக்கம் 3,190. உரிததானி—அரசாட்சியார்.

இல.	குறிச்சி.	கேள்விக்காரனின் பெயர்.	வீபரம்.	வீசாலம். ஏ. அ. ப.	தரிப்பு விலை.
88732	தம்பலகமம்	கந்தப்பர் பொன்னையா பினான் இலக்கம் 3,191.	நெற்கேற்ற தரை	5 1 34	15
88733	சின்னக்கிணியாய்	நிமர் சின்னத்தம்பி பினான் இலக்கம் 3,192.	ஷே	3 3 12	10
88734	ஷே	எம். பூ. மெய்யதீன்பிச்சை	நெற்காணி	7 0 11	12
88736	ஷே	எம். பூ. எம். சுலுத்தான் கூட்டிய தரை	ஷே	0 0 13	12
88737	பெரியகிணியாய்	பினான் இலக்கம் 3,193. சின்னத்தம்பி மீராசா	நெற்கேற்ற வெண்தரை	7 0 26	10
88738	ஷே	—	ஷே	3 3 32	10
88320	சின்னக்கிணியாய்	பினான் இலக்கம் 3,103. பி. குப்பைத்தம்பி	நெல்வயல்	7 1 20	12
88321	ஷே	பக்கா காசும் கூட்டிய தரை	ஷே	4 0 28	12
88322	ஷே	கே. காசிநாதன் கூட்டிய தரை	ஷே	0 0 26	12

இக்காணிகளைப்பற்றிய மேலதிக விபரம் அளவைத் தலைவரிடத்திலும் விற்பனவின் கொந்திக்களைப்பற்றி திரிகோண மலை உதவி ஏசன்றறுரையவர்களிடத்திலும் அறிந்துகொள்ளலாம்.

மகோத்தமரவர்களினது கட்டணியின்படி,  
எவெறட்டும் தூர்ண்,  
இராசாங்க விசிதர்.

No. 935, E. P.

Colonial Secretary's Office,  
Colombo, May 29, 1903.

ON Tuesday, July 14, 1903, at 1 o'clock P.M., the Assistant Government Agent for the Trincomalee District will put up to auction, at his office in Trincomalee, the under-mentioned portions of Crown Land, on the terms authorized by Government.

Twenty-one allotments of land situated in the Kaddukkulam east division of the Trincomalee District of the Eastern Province.

Lot.	Village.	Preliminary plan 3,175. Claimant—Crown. Name of Applicant.	Description.	Upset Price	
				Extent. A R. P.	per Acre. Rs.
88674	Pulmoddai	Umarkauni Sultan	Jungle suitable for paddy	1 2 32	13
88675	Do.	—	do.	6 3 13	13
88677	Pulmoddai	Preliminary plan 3,176. Claimant—Crown. S. M. Cassim	Jungle suitable for paddy	2 2 13	20
88678	Amarivayal	Preliminary plan 3,177. Claimant—Crown. Encroachment by Veluppillai	Paddy land	0 2 0	13
88679	Do.	V. Veluppillai	do.	3 0 0	13
88680	Do.	do.	do.	1 3 25	13
88594	Kumpurupiddi	Preliminary plan 3,158. Claimant—Crown. K. Sinnatamby	Garden	1 0 30	13
88667	Pulmoddai	Preliminary plan 3,174. Claimant—Crown. S. S. Mohidin	Paddy land	1 0 0	13
88668	Do.	do.	do.	2 0 14	13
88669	Do.	—	do.	3 3 28	13
88670	Do.	Meyidin Saibu	do.	4 1 32	13
88671	Do.	M. Ali Meera Sahib	do.	1 3 32	13
88672	Do.	Encroachment by M. Ali Meerasa	do.	0 1 10	13
88687	Pulmoddai	Preliminary plan 3,179. Claimant—Crown. Encroachment by T. K. Meera	Paddy land	1 0 9	13
88688	Do.	—	do.	1 1 34	13
88691	Do.	C. Pakeer Tampi	do.	2 2 0	13
88692	Pulmoddai	Preliminary plan 3,180. Claimant—Crown. M. M. Abdul Kader	Paddy land	4 1 0	13
88710	Pulmoddai	Preliminary plan 3,184. Claimant—Crown. Encroachment by Ahammadu	Paddy land	0 1 38	13
88711	Do.	Lebbe	do.	1 0 18	13
88712	Do.	A. Aliyan	do.	1 1 20	13
88061	Tampalakam	Default Land. Preliminary plan 3,052. Claimant—C. W. Supiramaniam.	Garden land	1 1 30	10

Further information respecting these lands may be obtained from the Surveyor-General, and respecting the conditions of sale from the Assistant Government Agent, Trincomalee.

By His Excellency's command,  
EVERARD IM THURN,  
Colonial Secretary.



No. 935, E. P.

கொலோனியல் சர்க்கித்தார் ஆபீசில்,  
கொழும்பு, 1903 ம் ஆம் வைகாசி 29 ந் உ.

1903 ம் ஆண்டு ஆடிமாதம் 14 ந் தேதி, செவ்வாய்க்கிழமை பகல் 1 மணிக்குத் தன் ஆபீசில் கீழ் மாகாணத்து திரி கோணமலை உதவி கவர்ணம்மந்து ஏசுநரவர்களால் இடையூறிய சொல்லப்பட்டிருக்கிற முடிக்குரிய காணித்துண்டுகளை, அரசாட்சியாரால் உத்தரவுபண்ணப்பட்டிருக்கும் பொருத்தப்பிரகாரம் ஏபத்திற்குறி விந்கப்படும்.

21 காணித்துண்டுகள், கீழ்மாகாணத்து திரிகோணமலை முஸத்திற்கின் கட்டுக்குளம் கிழக்குப் பகுதியிலிருக்கின்றன.

இல.	குறிச்சி.	கேள்வீக்காரண பெயர்.	வீவரம்.	தரிப்புவிலை ஏக்கர் ஒன்	
				விசாலம் ஏ. அ. ப.	முக்கு
பிளான இலக்கம் 3,175. உரித்தாரி—அரசாட்சியார்.					
88674	புல்மோட்டை	உமறுக்கனி சுலுத்தரன்	நெற்கேற்றகாடு	1 2 32	13
88675	ஷே	—	ஷே	6 3 13	13
பிளான் இலக்கம் 3,176.					
88677	புல்மோட்டை	எஸ். எம். காகிம்	நெற்கேற்றகாடு	2 2 13	20
பிளான இலக்கம் 3,177.					
88678	அமரியவயல்	வேலுப்பிள்ளை கூட்டியதரை	நெற்காணி	0 2 0	13
88679	ஷே	வி. வேலுப்பிள்ளை	ஷே	3 0 0	13
88680	ஷே	ஷே	ஷே	1 3 25	13
பிளான இலக்கம் 3,158.					
88594	சூம்புறுபிட்டி	கே. சின்னத்தம்பி	தேட்டம்	1 0 30	13
பிளான இலக்கம் 3,174.					
88667	புல்மோட்டை	எஸ். எஸ். முகைதீன	நெற்காணி	1 0 0	13
88668	ஷே	ஷே	ஷே	2 0 14	13
88669	ஷே	—	ஷே	3 3 28	13
88670	ஷே	மெய்யதின் சாய்பு	ஷே	4 1 32	13
88671	ஷே	எம். அலி மீராசாய்பு	ஷே	1 3 32	13
88672	ஷே	எம். அலி மீராசாய்பு கூட்டிய தரை	ஷே	0 1 10	13
பிளான இலக்கம் 3,179.					
88687	புல்மோட்டை	எஸ். கே. மீரா கூட்டியதரை	ஷே	1 0 9	13
88688	ஷே	—	ஷே	1 1 34	13
88691	ஷே	சி. பைக்கீர்தம்பி	ஷே	2 2 0	13
பிளான இலக்கம் 3,180.					
88692	புல்மோட்டை	எம். எம். அப்துல்காதர்	ஷே	4 1 0	13
பிளான இலக்கம் 3,184.					
88710	புல்மோட்டை	அகமது வெவ்வை கூட்டியதரை	நெற்காணி	0 1 33	13
88711	ஷே	ஏ. அலியார்	ஷே	1 0 18	13
88712	ஷே	ஏ. எல். முகைதீன வாவா	ஷே	1 1 20	13
ஒடுக்குட்பண மிறுபடாத காணிகள்.					
பிளான இலக்கம் 3,052					
உரித்தாரி—ஜி. டபிள்யூ. சுப்பரமணியம்					
88061	தம்பலகமம்	—	தோட்டம்	1 1 30	10

இக்காணிகளைப்பற்றிய மேலதிக விவரம் அளவைத்தலைவரிடத்திலும் விற்பனவின் கொந்திசுகளைப்பற்றித் திரிகோணமலை உதவி ஏசுநரரிடத்திலும் அறிந்துகொள்ளலாம்.

மகோத்தமரவர்களினது கட்டணயின்படி,  
எவெறட்டும் தூர்ன்,  
இராசாங்க விகிதர்

**LAND SALES IN THE NORTH-WESTERN PROVINCE.**

No. 1,690, N.W. P. Colonial Secretary's Office, Colombo, May 23, 1903.

ON Monday, June 29, 1903, at 1 o'clock P.M., the Government Agent for the North-Western Province will put up for sale or settlement, at his office in Kurunegala, the under-mentioned portions of Crown Land, on the terms authorized by Government.

Five allotments of land situated in the Hiriyala hatpattu division of the Kurunegala District of the North-Western Province.

Lot.	Name of Land.	Name of Claimant	Description.	Upset Price	
				Extent. A. R. P.	per Acre. Rs.
B 654	Delituduwewelipillewa, Totupola-walagawahena, Siyambalagahamulahena	Bandalage Punchirala of Kumbalpokugama and others	Chena	12 0 29	10
C 654	Dambagahakumbura, Achariyakumbura, Gammerigahakumbura, Niudakumbura, Potanekumbura	do.	Purawa	17 2 17	25
8128	Tuttiripitiya	Crown	do.	2 1 34	20

Lot.	Name of Land.	Name of Claimant.	Description.	Extent.		Upset Price
				A. R. P.	Rs.	per Acre.
D 654	Mahayaye, Tunheriya, Galagawahena, Migahamulahena, Danganhamulahena, Komarikagalagawayaya, Geriet-pitiyayaya, Hin-nabodahena, Kohombayapillewa	Bandalage Punchirala of Kumbalpanegama and others	Purawa	125	3 0	10
E 654	Dambagahakumbura, Kongahakumbura, Rukkattanagahakumbura, Kohombagahakumbura	do.	Paddy field	10	3 0	50

Further information respecting these lands may be obtained from the Surveyor-General, and respecting the conditions of sale from the Government Agent, North-Western Province.

By His Excellency's command,

EVERARD IM THURN,  
Colonial Secretary.

No. 1,690, N.W. P.

ව්‍යවස්ථාපිත 1903 ක්‍රම වැනි මස 23 වෙනි දින කොළඹ මහජනකාරිකාංශයේ කාර්යාලයේදී.

විකුණුම් කොටසකට ආණ්ඩුවේ ඒකකරණයට ලක්වීමට මෙහි පහත සඳහන්වන ආණ්ඩුව සන්තක ඉඩම් ආණ්ඩුවේ නියෝගවලට ප්‍රකාරයට ව්‍යවස්ථාපිත 1903 ක්‍රම වැනි මස 29 වෙනි දිනට සලසා දුන් දමල් 1 ව කුරුමාගල සම්බන්ධයෙන් වෙන්දේසිකර විකුණනු ලබන කොටසකට යොදා ගත හැක.

වර්ග දිසාවේ කුරුමාගල පලාතේ හිරිකාලගත්තේදොවේ කොට්ඨාසයේ පිහිටා තිබෙන විවිධ ඉඩම්.

පිහිටීම 1,557. ගම—බෝගොල්ල. දිවයිනේ කොටස.

නො.	ඉඩමේ නම.	අයිතියක් කියන්නා.	අන්දම.	වර්ගයන්හි මහත. ගණන.	
				අ. ර. ප.	රූ.
B 654	දෙල්ගලුවේ වැලිපිල්ලුව, පොළු පොලොවාවේන, සිංහලාගලුවේන	බන්ධාලාගේ පුත්චරු සහ තවත් අය	හේන	12	0 29 10
C 654	දඹගහකුමුර, ආචාරිකාකුමුර, ගම්මි රිගහකුමුර, නිදකුමුර, පොතා කේකුමුර	—	පුරන එම	17	2 17 25
8128	කුන්තිරිපිටිය	ආණ්ඩුව	එම	2	1 34 20
D 654	මහකායේ නිඛිරිකාගලොවා හේන, මහනුවෙහේන, දන්තකුමුර හේන, කෝමාරිකාගලොවායාය, ගෙ රිදාටපිටියකායේ හිත්තවිට් හේන, කොහොඹපිල්ලුව	බන්ධාලාගේ පුත්චරු සහ තවත් අය	එම	125	3 0 10
F 654	දඹගහකුමුර, කෝන්ගහකුමුර, රුක්කන්තහහකුමුර, කොහොඹගහකුමුර	කුමුල්පරාගම බන්ධාලාගේ පුත්චරු සහ තවත් අය	කුමුර	10	3 0 50

මෙම ඉඩම් ගැණ වැඩිදුර කාරණා සර්වචර්ඡකරණයට ලක්වීමට සහතිකයක් ලෙස, මෙහි මෙහි කොන්දේසි ගැණ කාරණා වැඩි දිසාවේ ආණ්ඩුවේ ඒකකරණයට ලක්වීමට දැනගනු ලබනු ලබයි.

ගරුකර උතුමානවතන්සේගේ ආඥාවලෙස,

එවරුහි ඉම් කරුණ,  
මහජනකාරිකාංශයේ.

No. 1,691, N.W. P.

Colonial Secretary's Office,  
Colombo, May 25, 1903.

ON Monday, July 13, 1903, at 1 o'clock P.M., the Assistant Government Agent for the Chilaw District will put up to auction, at his office in Chilaw Kacheheri, the under-mentioned portions of Crown Land on the terms authorized by Government.

Eleven allotments of land situated in the Pitigal korale north division of the Chilaw District of the North-Western Province.

Preliminary plan 2,432. Claimant—Crown.

Lot.	Village.	Description.	Extent.	
			A. R. P.	
11326	Kudamanaweriya	Forest	4	0 0
11323a	Do.	do.	1	1 4
11323b	Do.	do.	1	0 10
11323c	Do.	do.	0	3 4
11323	Do.	do.	2	1 20
11323d	Do.	do.	2	3 0

Lot.	Village.	Description.	Extent.
Preliminary plan 2,434.			
11336	Mahamanaweriya	Forest	2 1 12
11336b	Do.	do.	0 2 6
11336a	Do.	do.	1 2 28
11327	Do.	do.	3 0 34

Preliminary plan 2,437.

11347	Mahamanaweriya	Chena	2 1 0
-------	----------------	-------	-------

Upset price,—Rs. 30 per acre.

Further information respecting these lands may be obtained from the Surveyor-General, and respecting the conditions of sale from the Assistant Government Agent, Chilaw.

By His Excellency's command,

EVERARD IM THURN,  
Colonial Secretary.

No. 1,691, N.W. P. වම් 1903 කවු මැසි මස 25 වෙනි දින කොළඹ මහසෙනෙවුනාරිස් උත්තාන්තේ කන්තෝරුවේදී.

වසම දිසාවේ හලාවත දිස්ත්‍රික්කයේ උපළුපත්කරුන් තාන්තේ විසින් මෙහි පහත සඳහන්වෙන ආණ්ඩුව සන්තක ඉඩම් ආණ්ඩුවේ නියෝගවලට ප්‍රකාරයට වම් 1903 කවු ජූලි මස 13 වෙනි දින වූ සඳුදා දවල් 1 ව හලාවත කම්මේරියේදී වෙන්දේසිකර විකුණන්නට යෙදෙනවා ඇත.

වසම දිසාවේ හලාවත පළාතේ උතුරු පිටියල් කෝරළේ කොට්ඨාසයේ පිහිටා තිබෙන භිමකැබෙලි 11ක්.

සිතියම 2,432. අයිතිකම කියන්නා:—ආණ්ඩුව.

නො.	ගම.	අන්දම.	අ. රු. ප.
11326.	කුඩාමානාවේරිය	කැලෑව	4 0 0
11323a.	එම	එම	1 1 4
11323b	එම	එම	1 0 10
11323c	එම	එම	0 3 4
11323	එම	එම	2 1 20
11323d	එම	එම	2 3 0

නො. ගම. අන්දම. මහ. අ. රු. ප.  
සිතියම 2,434.

11336	මහමානාවේරිය	කැලෑව	2 1 12
11336b	එම	එම	0 2 6
11336a	එම	එම	1 2 28
11337	එම	එම	3 0 34

සිතියම 2,437.  
12347 එම හේන 2 1 0

අක්කරයක තක්සේරුමල රුපියල් 303.

මෙම ඉඩම් ගැණ වැසිදුර කාරණා සර්වේෂර්ස්කරුන් උත්තාන්තේගෙන්ද, විනිනිම කොන්දේසි ගැණ හලාවත උපළුපත්කරුන්තාන්තේගෙන්ද දැනගන්නට පුළුවන.

ගරුකර උතුමානව්වතක්සේගේ ආඥාවලෙස,  
එවරුසි ඉම් තරුණ,  
මහසෙනෙවුනාරිස්වමහ.

No. 1,692, N.W. P.

Colonial Secretary's Office,  
Colombo, May 29, 1903.

ON Monday, July 20, 1903, at 1 o'clock P.M., the Assistant Government Agent for the Chilaw District will put up for sale or settlement, at his office in Chilaw Kachcheri, the under-mentioned portions of Crown Land, on the terms authorized by Government.

Twelve allotments of land situated in the Pitigal korale north division of the Chilaw District of the North-Western Province.

Preliminary plan 1,638.

Lot.	Village.	Name of Claimant.	Description.	Extent.		Upset Price
				A.	R. P.	per Acre.
						Rs.
8439	Ilakkattuwa	Crown	Deniya	3	2 9	10
Preliminary plan 1,855.						
9289	Panayadikulam	Crown	Deniya	0	3 8	10
9290	Do.	do.	Open tank	4	0 6	10
9293	Do.	do.	Chena	1	2 18	10
9294	Do.	do.	Deniya	0	3 23	10
9296 $\frac{1}{2}$	Do.	do.	Open sandy	0	1 18	10
9296 $\frac{3}{4}$	Do.	do.	Chena	1	0 23	10
9296 $\frac{1}{4}$	Do.	do.	do.	0	0 14	10
Preliminary plan 2,417.						
11215	Bombiwela	Crown	Forest	5	0 12	40
11216	Do.	do.	do.	4	3 26	40
11223	Do.	do.	do.	5	0 18	40
11224	Do.	do.	do.	5	0 24	40

Further information respecting these lands may be obtained from the Surveyor-General, and respecting the conditions of sale from the Assistant Government Agent, Chilaw.

By His Excellency's command,  
EVERARD IM THURN,  
Colonial Secretary.

No. 1,692, N.W. P.

වම් 1903 කවු මැසි මස 29 වෙනි දින කොළඹ මහසෙනෙවුනාරිස් උත්තාන්තේ කන්තෝරුවේදී.

වසම දිසාවේ හලාවත දිස්ත්‍රික්කයේ උපළුපත්කරුන්තාන්තේ විසින් මෙහි පහත සඳහන්වෙන ආණ්ඩුව සන්තක ඉඩම් ආණ්ඩුවේ නියෝගවලට ප්‍රකාරයට වම් 1903 කවු ජූලි මස 20 වෙනි දින වූ සඳුදා දවල් 1 ව හලාවත කම්මේරියේදී වෙන්දේසිකර විකුණනට නොහොත් බේරුම්කරදෙන්ට යෙදෙනවා ඇත.

වසම දිසාවේ හලාවත පළාතේ උතුරු පිටියල් කෝරළේ කොට්ඨාසයේ පිහිටා තිබෙන භිමකැබෙලි 12ක්.  
සිතියම 1,638.

නො.	ගම.	අයිතිකම කියන්නා.	අන්දම.	මහ. අ. රු. ප.	පටන්ගන්න ගනන. රු.
8439	ඉලක්කම්වුව	ආණ්ඩුව	දෙහිර	3 2 9	10
සිතියම 1,855.					
9289	පහසම්කුලම	ආණ්ඩුව	එම	0 3 8	10
9290	එම	එම	වැව	4 0 6	10
9293	එම	එම	හේන	1 2 18	10
9294	එම	එම	දෙහිර	0 3 23	10
9296 $\frac{1}{2}$	එම	එම	වැල්ල	0 1 18	10
9296 $\frac{3}{4}$	එම	එම	හේන	1 0 23	10
9296 $\frac{1}{4}$	එම	එම	එම	0 0 14	10

කො.	ගම.	අයිතියක් කියන්නා.	අන්දම.	මහත. අ. රු. ප.	පවත්ගන්නා ගණන. රු.
11215	බෝම්බේවල	අන්ඩුව	කැලෑව	5 0 12	40
11216	එම	එම	එම	4 3 26	40
11223	එම	එම	එම	5 0 18	40
11224	එම	එම	එම	5 0 24	40

මෙම ඉඩම් ගැණ වැඩිදුර කාරණා සර්වේශ්වර්තනලේඛනාන්තයෙන්ද, විනිනිමේ කොන්දේසි ගැණ වසම දිනාමේ මලාවක ලපඵජන්තලේඛනාන්තයෙන්ද දැනගන්නට පුළුවන.

ගරුකර ලකුමානත්වකන්සේගේ ආඥාවලස,  
එවරුර්ඞි ඉම හර්න්,  
මහසෙනෙකාරීස් වමිග.

No. 1,693, N.W. P.

Colonial Secretary's Office,  
Colombo, May 28, 1903.

ON Monday, July 13, 1903, at 1 o'clock P.M., the Government Agent for the North-Western Province will put up for sale or settlement, at his office in Kurunegala, the under-mentioned portions of Crown Land, on the terms authorized by Government.

Six allotments of land situated in the Wannī hatpattu division of the Kurunegala District of the North-Western Province.

Preliminary plan 2,805. Applicant—Crown.

Lot.	Village and Korale.	Name of Land.	Name of Claimant.	Description.	Extent. A. R. P.	Upset Price per Acre. Rs. c.
12679	Getilawa in Pahalawisi-dekē korale	Kongahahena	The Crown	Chena	0 2 10	10 0
Preliminary plan 2,654. Applicant—Crown.						
J 1201	Arasanwewa in Hatalis-paha korale west	Galhinnamukalana	Dewarakkita Unnase	Jungle	0 1 23	17 50
L 1201	Do.	Galvihare alias Pan-salaidama	do.	Forest	0 0 20	17 50
N 1201	Do.	Vihare Paulahena	do.	Chena	0 0 13	17 50
Q 1201	Do.	Galapanlahena alias Mailagahamulahena	Jayalat Mudiyanse-lage Punchi Banda and others	do.	0 0 6	17 50
S 1201	Do.	Hinnapaulahena	Villagers of Arasanwewa	Chena	0 0 20	17 50

Further information respecting these lands may be obtained from the Surveyor-General, and respecting the conditions of sale from the Government Agent of the North-Western Province.

By His Excellency's command,  
EVERARD IM THURN,  
Colonial Secretary.

No. 1,693, N.W. P.

වමි 1903 ක්වු මැසි මස 28 වෙනි දින කොලම් මහසෙනෙකාරීස්ලේඛනාන්තයෙන් කන්සෝරුවේදි.

මෙම දිනාමේ ආන්ඩුවේ ඵජන්තලේඛනාන්තයේ විසිව මෙකි පහත සඳහන්වෙන ආන්ඩුව සන්නත ඉඩම් ආණඩුවේ නියෝගවල ප්‍රකාරයට වමි 1903 ක්වු ජූලි මස 13 වෙනි දිනවු සඳුදා දවල් 1 ව ආරුහැගල කම් වරියේදි වෙන්දේසිකර විකුනන්ව යොහොන් මෙරුදන්ව යෙදෙනවා ඇත.

වසම් දිනාමේ කුරුහැගලපලාගේ වත්තිකත්වත්වුවේ කොට්ඨාසයේ පිහිටා තිබෙන විමකැවෙලි. සිතියම 2,805. ගම—ගැවිලව. පහල විසිදෙනෙලකාරලේ. ඉල්ඵම්කාරයා—ආන්ඩුව.

කො.	ඉඩමේ නම.	අයිතියක් කියන්නා.	අන්දම.	මහත. අ. රු. ප.	පවත්ගන්නා ගණන. රු. ග.
12779	කෝත්තගහගේන	ආන්ඩුව	හේන	0 2 0	10 0
සිතියම 3,654. ගම—රජසන්වැව. හතලිස්පහේ තැගෙනහිරකෝරලේ.					
J 1201	ගලහිත්තේමුසලාන	දේවරක්කිතලේඛනාන්තයේ	කැලේ	0 1 23	17 50
L 1201	ගල විකාරේ යොහොන් පත්තලේ ඉඩම	එම	මුසලාන	0 0 20	17 50
N 1201	විහාරේපාටුලාගේන	එම	හේන	0 0 13	17 50
Q 1201	ගලපාටුලාගේන නොහොත් මයිලගහමුල	පලාත් මුද්ගත්තලේගේ පුහම්	එම	0 0 6	17 50
S 1201	හිත්තපාටුලාගේන	ආරසන්වැවේ ගත්වැසියෝ	එම	0 0 20	17 50

මෙම ඉඩම් ගැණ වැඩිදුර කාරණා සර්වේශ්වර්තනලේඛනාන්තයෙන්ද, විනිනිමේ කොන්දේසි ගැණ මලාවක ලපඵජන්තලේඛනාන්තයෙන්ද දැනගන්නට පුළුවන.

ගරුකර ලකුමානත්වකන්සේගේ ආඥාවලස,  
එවරුර්ඞි ඉම හර්න්,  
මහසෙනෙකාරීස් වමිග.

**LAND SALES IN THE NORTH-CENTRAL PROVINCE.**

No. 1,238, N.C. P.

Colonial Secretary's Office,  
Colombo, May 28, 1903.

ON Thursday, July 23, 1903, at 12.55 o'clock P.M., the Government Agent for the North-Central Province will put up to auction for sale or settlement, at his office in Anuradhapura, the under-mentioned portions of Crown Land, on the terms authorized by Government.

An allotment of land situated in the Tamankaduwa district of the North-Central Province.

Lot.	Village.	Name of Applicant.	Description.	Extent. A. R. P.	Upset Price per Acre. Rs.
6698	Hewampitiya	Kolandayankanawadi	Jungle and cleared land fit for paddy	51 1 8	10

Further information respecting this land may be obtained from the Surveyor-General, and respecting the conditions of sale from the Government Agent of the North-Central Province.

By His Excellency's command,  
EVERARD IM THURN,  
Colonial Secretary.

No. 1,238, N.C. P.

වස 1903 ජූලි මාස 28 වෙනි දින කොළඹ  
මහජනකාරීස්ථානයේදී අලුත්කර ගැනීමට  
ලබාදෙන භූමි ප්ලාන් 2,206.

ලබාදෙන භූමි ප්ලාන් 2,206. එහි කොටස් 23 ක් වෙන් කොට අලුත්කර ගැනීමට අවස්ථාවක් ඇත. එහි කොටස් 23 ක් වෙන් කොට අලුත්කර ගැනීමට අවස්ථාවක් ඇත.

ලබාදෙන භූමි ප්ලාන් 2,206. එහි කොටස් 23 ක් වෙන් කොට අලුත්කර ගැනීමට අවස්ථාවක් ඇත.

භූමි ප්ලාන්	විස්තාරය	අලුත්කර ගැනීමට	අවස්ථාවක්	ඉහළම මිල	අක්ෂර
6698	කැවැත්වීම	කොළඹදොරේ	එවකට සුදුසු කැපුම් සහ එළිකරපු බිම්	51 1 8	10

මෙම භූමි ප්ලාන් 2,206 කොටස් 23 ක් වෙන් කොට අලුත්කර ගැනීමට අවස්ථාවක් ඇත.

ලබාදෙන භූමි ප්ලාන් 2,206. එහි කොටස් 23 ක් වෙන් කොට අලුත්කර ගැනීමට අවස්ථාවක් ඇත.

No. 1,238, N.C. P.

කොළඹදොරේ සංස්කෘතික තනතුරු ජ්‍යෙෂ්ඨ,  
කොළඹ 4 1903 ම (බු) වෛෂාච්ඡි 28 වන දින.

1903 ම ජූනි 23 වන දින, 12.55 ඔට්ටනියේදී අලුත්කර ගැනීමට අවස්ථාවක් ඇත.

1 කොළඹදොරේ, වැඩපිටිය මාර්ගයේදී අලුත්කර ගැනීමට අවස්ථාවක් ඇත.

භූමි ප්ලාන්	විස්තාරය	අලුත්කර ගැනීමට	අවස්ථාවක්	ඉහළම මිල	අක්ෂර
6698	කැවැත්වීම	කොළඹදොරේ	එවකට සුදුසු කැපුම් සහ එළිකරපු බිම්	51 1 8	10

මෙම භූමි ප්ලාන් 2,206 කොටස් 23 ක් වෙන් කොට අලුත්කර ගැනීමට අවස්ථාවක් ඇත.

ලබාදෙන භූමි ප්ලාන් 2,206. එහි කොටස් 23 ක් වෙන් කොට අලුත්කර ගැනීමට අවස්ථාවක් ඇත.

No. 1,239, N.C. P.

Colonial Secretary's Office,  
Colombo, May 28, 1903.

ON Tuesday, July 21, 1903, at 1 o'clock P.M., the Government Agent for the North-Central Province will put up to auction for sale or settlement, at his office in Anuradhapura, the under-mentioned portions of Crown Land, on the terms authorized by Government.

Twenty-eight allotments of land situated in the Kalagampalata division of the Anuradhapura District of the North-Central Province.

Lot.	Village.	Name of Applicant.	Description.	Extent. A. R. P.	Upset Price per Acre. Rs.
6241	Dikwennewa	Ekanayaka Appuhamige Appuhami and others of Daniyagama and Ukku Banda Appuhamige Appuhami of Galkiriyagama	Low jungle and paddy chena	11 1 14	10

Lot.	Village.	Name of Applicant.	Description.	Extent. A. R. P.	Upset Price per Acre. Rs.
		Preliminary plan 2,287.—Unduruwa korale. Claimant—Crown.			
7068	Dikwennepotana	T. B. Ehelapola Korala and others of Unduruwa	Jungle fit for paddy	22 3 30	20
7069	Do.	do.	do.	0 1 8	20
		Preliminary plan 2,311.—Unduruwa korale. Claimant—Crown.			
7141	Katukeliyawa	Ahamado Lebbege Omaru Lebbe	Low jungle fit for paddy	2 0 5	10
7142	Do.	Udayawedage Meera	do.	2 0 38	10
7143	Do.	Udayawedage Musa	do.	1 0 20	10
7144	Do.	Ahamado Lebbege Omaru Lebbe	do.	0 2 26	10
		Claimant—Crown and Omaru Lebbege Kasiya.			
7146	Katukeliyawa	—	Paddy field	0 1 6	10
		Preliminary plan 2,333.—Unduruwa korale. Claimant—Crown.			
7228	Dambewatawana	Udayare, ex-Arachchi, and others	Jungle fit for paddy	1 1 30	20
7230	Do.	do.	do.	10 1 8	20
		Preliminary plan 986.—Kiralowa korale. Claimant—Crown.			
2858	Marasinhahamillewa	Wannihami Wedarala	Low jungle fit for paddy	1 0 26	12
		Preliminary plan 2,253/130.—Kiralowa korale. Claimant—Crown.			
6989	Morottegama	S. Punchirala and others	Low jungle fit for paddy	5 0 18	12
		Preliminary plan 2,389.—Maminiya korale. Claimant—Crown.			
7440	Puliyankulama	—	Jungle fit for garden	0 2 18	10
		Preliminary plan 2,405.—Negampaha korale. Claimant—Crown.			
7474	Kallanpitiya	Jayasundara Mudiyanse- hami	High jungle fit for paddy	16 0 10	10
		Preliminary plan 183.—Kalagam korale. Claimant—Rajakaruna Kapurula Korala and others of Manewa.			
R 50	Karambawa	—	Old paddy field	5 1 4	—
		Preliminary plan 252.—Kalagam korale. Claimant—Kottasege Tikiri Appu and others.			
Z 85	Pallekagama	—	Old paddy field	1 1 15	—
		Claimant—Kapurulage Udayare and others.			
A 86	Pallekagama	—	Old paddy field	1 1 18	—
		Claimant—Ukku Bandage Appuhami and others.			
B 86	Pallekagama	—	Old paddy field	0 2 8	—
		Claimant—Wannihami Registrar and others.			
C 86	Pallekagama	—	Old paddy field	0 3 37	—
		Claimant—Kapurula Wedaralage Kapuruhami and others.			
D 86	Pallekagama	—	Old paddy field	1 3 28	—
		Preliminary plan 229.—Kalagam korale. Claimant—Kapurulage Tikirala and others.			
K 74	Rattagalahammil- lewa	—	Old paddy field	2 3 5	—
		Claimant—Kapurulage Nambirala and others.			
L 74	Rattagalahammil- lewa	—	Old paddy field	1 3 23	—
		Claimant—Ranhamige Wannihami and others.			
M 74	Rattagalahammil- lewa	—	Old paddy field	2 3 25	—
		Claimant—Wannakuralage Kapurula and others.			
N 74	Rattagalahammil- lewa	—	Old paddy field	2 1 1	—
		Claimant—Siralage Ukkurala and others.			
O 74	Rattagalahammil- lewa	—	Old paddy field	2 3 2	—
P 74	Do.	—	do.	3 2 38	—
		Claimant—Silanburalage Etani and others.			
Q 74	Rattagalahammil- lewa	—	Old paddy field	2 3 2	—
		Claimant—Ranhamige Pinhami and others.			
R 74	Rattagalahammil- lewa	—	Old paddy field	4 3 11	—

Certificates of no claim by the Crown will be issued on payment of fees in respect of lot R. 50 in preliminary plan 183; lots Z 85, A 86, B 86, C 86, D 86 in preliminary plan 252; and lots K to R 74 in preliminary plan 229.

Further information respecting these lands may be obtained from the Surveyor-General, and respecting the conditions of sale from the Government Agent of the North-Central Province.

By His Excellency's command,

EVERARD IM THURN,  
Colonial Secretary.

No. 1,239, N.C. P.

වස 1903 කවු ම. සි මස 28 වෙනි දින කොළඹ

මහසෙකුකාරිස්ථානයන්ගේ කන්තෝරුවේදී.

උතුරු මැද දිසාවේ ආණ්ඩුවේ ඒජන්තාධිපතිවරයාගේ විසින් මෙහි පහත සඳහන්වූ ආණ්ඩු සන්තක ඉඩම් ආණ්ඩුවේ කිසිදු වගකීමක් නොමැතිව වස 1903 කවු ජුලි මාස 21 වෙනි දිනට අනතුරුවද සමස්ත 1ව අනුරාධපුර කවිවේදී වෙන්දේසිකර විකුණනුට නොහොඳා මේරුම්කරදෙනව යෙදෙනවා ඇත.

උතුරු මැද දිසාවේ අනුරාධපුර පළාතේ කලාමහමාලාන කොට්ඨාසයේ පිහිටා තිබෙන බිම් කැබලි 28 ක්. ස්ථලය 2,093. උදුරුවකෝරලේ. ගම—දක්වැන්නව. පවත්ගන්න මහත. ගහන. ආ. රු. ප. රු.

නො.	ඉල්ලුම්කාරයා.	අයිතිකම කිසිදු නා.	අන්දම.	මහත.	ගහන.	ආ. රු. ප.	රු.
6241	දැනියගම ඒකනාසක අප්පුහාමි ගේ අප්පුහාමි සහ තවත් අය සහ ගලකිරියාගම උක්කුම නඩා අප්පුහාමි ගේ අප්පුහාමි පුතාමි ස්ථලය 2,287.	ආණ්ඩුව සහ දැනියගම ඊ. අප්පුහාමි පුතාමි	උදුරුවකෝරලේ සහ විහේන	11	1	14	10
7068	උදුරුව වි. ඇතැම්පොල කෝරල සහ තවත්	ආණ්ඩුව	විහේන සහ කැලේ	23	3	30	20
7069	එම ස්ථලය 2,311.	එම	එම	0	1	8	20
7141	අගමදුලෙඹිමිගේ මවරු ලෙඹිමි	ආණ්ඩුව	විහේන සහ කැලේ	2	0	5	10
7142	උඩතාවෙදගේ මීරු	එම	එම	2	0	38	10
7143	උඩතාවෙදගේ මුසා	එම	එම	1	0	20	10
7144	අගමදුලෙඹිමිගේ මවරු ලෙඹිමි	එම	එම	0	2	26	10
7146	—	ආණ්ඩුව සහ මවරු ලෙඹිමිගේ කාසියා	කැලේ	0	1	6	10
7228	උඩතාවෙදගේ මවරු ලෙඹිමි සහ තවත්	ආණ්ඩුව	විහේන සහ කැලේ	1	1	30	20
7230	එම ස්ථලය 986.	එම	එම	10	1	8	20
2858	වන්නිහාමිවෙදගල ස්ථලය 2,253/10.	ආණ්ඩුව	විහේන සහ කැලේ	1	0	26	12
6989	ඇස්. පුස්තක සහ තවත්	ආණ්ඩුව	විහේන සහ කැලේ	5	0	18	12
7440	—	ආණ්ඩුව	වන්නිහාමි සහ කැලේ	0	2	18	10
7474	ස්ථලය 2,405. පසුකුඳු මුද්දකන්දෙලාගේ පුඩා ගම	ආණ්ඩුව	විහේන සහ කැලේ	16	0	10	10
R 50	—	ස්ථලය 183. කලාමහමාලාන කොට්ඨාසයේ මානුෂි රාජකරුනා කපුරල කෝරල සහ තවත් අය	පුරාතන කුඹුර	5	1	4	—
Z 85	—	ස්ථලය 252. කලාමහමාලාන කොට්ඨාසයේ විකිරිඅප්පුහාමි ගේ	පුරාතන කුඹුර	1	1	15	—
A 86	—	කපුරලගේ උඩතාවෙදගේ සහ තවත්	එම	1	1	18	—
B 86	—	උක්කුම නඩාගේ අප්පුහාමි සහ තවත්	එම	0	2	8	—
C 86	—	වන්නිහාමි රිජිස්ටාර් සහ තවත්	එම	0	3	37	—
D 86	—	කපුරලගේ උඩතාවෙදගේ කපුරුහාමි සහ තවත් අය	එම	1	3	28	—
K 74	—	ස්ථලය 229. කලාමහමාලාන කොට්ඨාසයේ කපුරලගේ විකිරිඅප්පුහාමි ගේ	පුරාතන කුඹුර	2	3	5	—
L 74	—	කපුරලගේ විකිරිඅප්පුහාමි ගේ	එම	1	3	23	—
M 74	—	රත්නාමිගේ වන්නිහාමි සහ තවත්	එම	2	3	25	—
N 74	—	වන්නිහාමිගේ කපුරල සහ තවත්	එම	2	1	1	—
O 74	—	සිරලගේ උක්කුම නඩාගේ සහ තවත්	එම	2	3	2	—
P 74	—	එම	එම	3	2	38	—
Q 74	—	සිරලගේ එකති සහ තවත්	එම	2	3	2	—
R 74	—	රත්නාමිගේ පිංහාමි සහ තවත්	එම	4	3	11	—

කොමර 183 ගේ පැලැන්කඩදසියේ පෙනීගෙන R 50 දරන බිම්කවිවිසවද කොමර 252 ගේ පැලැන්කඩදසියේ පෙනීගෙන Z 85, A 86, B 86, C 86, D 86 දරන බිම්කවිවිසවද සහ කොමර 229 දරන පැලැන්කඩදසියේ පෙනීගෙන K සිට R 74 දරන බිම්කවිවිසවද ගාස්තුව ගෙවකලැයි නිවැරදි මුද්ද දෙකලැයි.

මෙම ඉඩම් ගැන මැහිදුර කාරණා සර්වසංරක්ෂණ උපදේශනට අනුව, විකිණීමේ කොන්දේසිය ගැන මැහිදුර කාරණා උතුරු මැද දිසාවේ ආණ්ඩුවේ ඒජන්තාධිපතිවරයාගේ දැනගන්නට පුළුවන.

ගරුකර උතුරු මැද දිසාවේ ආණ්ඩුවේ,  
එවරුන් ඉම් ගරුන්,  
මහසෙකුකාරිස්ථානයේ.

No. 1,240, N.C. P.

Colonial Secretary's Office,  
Colombo, May 28, 1903.

ON Thursday, July 23, 1903, at 1 o'clock p.m., the Government Agent for the North-Central Province will put up to auction for sale or settlement, at his office in Anuradhapura, the under-mentioned portions of Crown Land, on the terms authorized by Government.

Seven allotments of land situated in the Hurulupalata division of the Anuradhapura District of the North-Central Province.

Lot.	Village.	Name of Applicant.	Description.	Extent.		Upset Price per Acre. Rs.
				A.	R. P.	
Preliminary plan 2,407.—Kalpe korale. Claimant—Crown.						
7481	Horowapotana	—	Open land fit for boutique site and garden. A portion of boutique occupied by Mahamadu Wappu is on the land	0	0 11	75
7482	Do.	—	Open land fit for boutique site and garden. "Gala" is on the land	0	0 34	75
7483	Do.	—	Open land fit for boutique site and garden. Boutique occupied by H. K. Nikolas Appu is on the land	0	0 16	75
7484	Do.	—	Open land fit for boutique site and garden. A portion of boutique occupied by Nikolas Appu is on the land	0	0 20	75
Preliminary plan 2,419.—Kalpe korale. Claimant—Crown.						
7538	Mekichchawa	Sella Vel-pediya	Chena fit for paddy	1	2 27	10
Preliminary plan 2,383.—Ulagalla korale. Claimant—Crown.						
7425	Indiwewa	Sendarage Suddana Panikiya and three others of Miwellewa	Jungle fit for paddy	6	2 20	10
Preliminary plan 667.—Ulagalla korale. Claimant—Crown and T. M. Mudaliami, teacher.						
2233	Muriyakadawala	Welate Vel-vidane	Land partly asweddumized	0	0 21	10

Further information respecting these lands may be obtained from the Surveyor-General, and respecting the conditions of sale from the Government Agent of the North-Central Province

By His Excellency's command,  
EVERARD IM THURN,  
Colonial Secretary.

No. 1,240, N.C. P.

විෂි 1903 කවු මස මස 28 වෙනි දින කොලඹ මහජනකාර්යාලයේදී කන්දොරුවේදී.

දකුණු මහල දිසාමේ ආණ්ඩුවේ ඒජන්තලායෙන් මිසිස් මේනි පහත සඳහන්වන ආණ්ඩුව සන්තක ඉඩම් ආණ්ඩුවේ නියෝගවල ප්‍රකාරයට විෂි 1903 කවු ජූලි මස 23 වෙනි දින වූ මුහුණපතින්ද සවස 10 දහරුවටත් කම්මලේදී වෙන්දේසිකර විකුණනවි නොහොත් බිරුමකරදෙන්නට යෙදෙනවා ඇත.

දකුණු මහල දිසාමේ ආණ්ඩුව පලාතේ හුරුපලාත කොට්ඨාසයේ පිහිටා තිබෙන බිම් කැබලි 7.

සිතියම 2,407. කල්පේකෝරලේ. අයිතිකරු නිසන්තා—ආණ්ඩුව. පවත්වන

කො.	ගම.	ඉල්ලුම්කාරයා.	අන්දම.	ඉහත. ගහන. අ. රු ප. රු.
7481	කොරුවිපොතාන	—	වත්තට සහ කඩඉඩමකට සුදුසු පිට්ටනිබිම, මහමදු වාජසුගේ කඩයෙන් කොටසක් මේ ඉඩමේ තිබේ	0 0 11 75
7482	එම	—	වත්තකට සහ කඩඉඩමකට සුදුසු පිට්ටනි බිම, මෙම ඉඩමේ ගවහාලක් තිබේ	0 0 34 75
7483	එම	—	වත්තකට සහ කඩඉඩමකට සුදුසු පිට්ටනිබිම, එම්. කේ. නිකුල් මුනිවිදින කඩය මෙම ඉඩමේ තිබේ	0 0 16 75
7484	එම	—	වත්තකට සහ කඩඉඩමකට සුදුසු පිට්ටනිබිම, නිකුල් අජසු මුනිවිදින කඩයෙන් කොටසක් මෙම ඉඩමේ තිබේ	0 0 20 75
7538	මැකිවමාව	සෙල්ලවෙල්පේසිකා	පහට සුදුසු සේන	1 2 27 10
7425	ඉදිවැව	මවැල්ලුවේ සේනදරුගේ ප්‍රධානාධිකාරියා සහ තුන්දෙනෙක්	පහට සුදුසු කැලේ	6 2 20 10

සිතියම 2,419. කල්පේකෝරලේ.

සෙල්ලවෙල්පේසිකා පහට සුදුසු සේන

සිතියම 2,383. උලගල්ලකෝරලේ.

මවැල්ලුවේ සේනදරුගේ ප්‍රධානාධිකාරියා සහ තුන්දෙනෙක් පහට සුදුසු කැලේ



පවත්ගත්ත  
මහත. ගණන.  
අ. රු. ප. රු.

කො. 2233      ගම. මුරියාකඩවල      ඉල්ලීම්කාරයා: වේලාගේ වෙල්ලිදිගේ      අයදුම්. කොටසක් අස්වද්ද කීවහ

පිහිට 667, උලගල්ලකෝරළේ. අයිතියක් කියන්න:—ආණ්ඩුව සහ පී. ඇම්. මුදලිසාම් ගුරුවරයා.      0   0   21   10

මෙම ඉඩම් ගැණ වැඩිදුර කාරයා සර්වේජර්ජනරල්ලට්ටනාන්සේගෙන්ද, විකිනීමේ කොන්දේසිය ගැන වැඩිදුර කාරණා උතුරුමැද දිසාවේ ආණ්ඩුවේ ඒජන්තලත්තාන්සේගෙන්ද දැනගන්නට පුළුවන.

ගරුකර උතුරානත්තනසේගේ ආඥාවලෙස,  
එවරුම් ඉම් කරත්,  
මහසෙනුකාරිස් වමක.

No. 1,241, N.C. P.

Colonial Secretary's Office,  
Colombo, May 28, 1903.

ON Thursday, July 16, 1903, at 1 o'clock P.M., the Government Agent for the North-Central Province will put up to auction for sale or settlement, at his office in Anuradhapura, the under-mentioned portions of Crown Land, on the terms authorized by Government.

Thirty-eight allotments of land situated in the Nuwaragampalata division of the Anuradhapura District of the North-Central Province.

Lot.	Village.	Name of Land.	Description.	Extent.		Upset Price per Acre. Rs.
				A.	R. P.	
Preliminary plan 334.—Eppawala korale. Claimants—Nambirala Upasekrala Siralege Kalumenika and five others and the Crown.						
1196	Kelediulwewa	—	Paddy field. This land was jungle in 1883.	0	3 15	75
Preliminary plan 948.—Eppawala korale. Claimants—Crown and D. Menikrala and others.						
2804	Kelediulwewa	Banda Neketrala	Paddy field. This land was jungle in 1890.	2	3 22	75
Preliminary plan 1,718/40.—Eppawala korale. Claimant—Crown.						
5185	Nallachchiya	P. Menikrala	Jungle fit for paddy	7	3 22	15
Preliminary plan 2,430.—Eppawala korale. Claimant—Crown.						
7569	Rajjallegama	Suddahamige Kiri Banda and another	Jungle fit for garden	3	3 20	17
Preliminary plan 2,418.—Eppawala korale. Claimant—Crown.						
7536	Nallachchiya	Dewarakkhita Unanse	High jungle fit for paddy	10	0 15	13
Preliminary plan 2,421.—Eppawala korale. Claimant—Crown.						
7544	Sangettewa	K. R. Kumarihami of Sangettewa	Forest fit for garden	1	3 30	17
Preliminary plan 2,429.—Eppawala korale. Claimant—Crown.						
7567	Eliye Siyambalawa	Mudalihami Vel-vidanege Pinhami of Mediyawa	Forest fit for paddy	2	3 7	12
Preliminary plan 2,432.—Eppawala korale. Claimant—Crown.						
7574	Keleamunukole	Kirihami Vedarala	Low forest fit for cocoanut	1	1 6	12
Preliminary plan 1,871.—Kende korale. Claimant—Crown.						
5524	Mankadawala	W. Don Charles Appu	Low jungle fit for paddy	8	0 16	50
Preliminary plan 2,320.—Kende korale. Claimant—P. Kapurala and another.						
7188	Kokatiyagollewa	—	Cocoanut garden	1	0 7	12
Preliminary plan 2,415.—Kende korale. Claimant—Crown.						
7527	Siyambalagaskada	Wannihamige Ukkurala of Neke-tunuwewa	Low jungle fit for paddy	2	1 0	11
Preliminary plan 2,252.—Kende korale. Claimant—Crown.						
6987	Kopakulama	—	Scrub jungle fit for paddy	22	1 0	30
6988	Do.	—	do.	7	2 0	30
Preliminary plan 2,416.—Kende korale. Claimant—Crown.						
7529	Kallanchiya	Appuralege Kandate	Chena fit for paddy	1	2 0	10
Preliminary plan 368.—Nuwaragam korale. Claimant—Crown.						
1255	Ichchankulama	Kasi Lebbe Wawa Tambi and others	Low forest fit for paddy	2	2 35	11

Lot.	Village.	Name of Applicant.	Description.	Extent. A. R. P.	Upset Price per Acre. Rs.	
		Preliminary plan 423.—Nuwaragam korale. Claimant—Sultan Vel-vidane and others.				
A 117	Amanegama	—	Old paddy field	15 3 22	—*	
B 117	Do.	—	do.	7 1 34	—*	
		Preliminary plan 920.—Nuwaragam korale. Claimant—Crown.				
2762	Mahabellankadawala	Appuralage Punchirala	Forest fit for garden	1 3 38	20	
		Preliminary plan 1,777/99.—Nuwaragam korale. Claimant—Crown.				
5303	Elapatgama	—	Field (encroachment by Menika Panik-kiya)	0 1 4	10'	
		Preliminary plan 842.—Kadawat korale. Claimant—Crown.				
2587	Karapikkada	Punchirala	Paddy field (encroachment by Gamman-chirala and others)	1 0 26	30	
		Preliminary plan 2,140.—Kadawat korale. Claimant—Crown.				
6422	Kongollewa	—	Paddy field (encroachment by Pancha Panikkiya and others)	1 3 28	12	
6423	Do.	—	do.	0 0 4	12	
6424	Do.	—	do.	0 0 38	12	
6425	Do.	—	do.	0 0 8	12	
6426	Do.	—	do.	0 0 3	12	
6427	Do.	—	do.	0 0 3	12	
6428	Do.	—	do.	0 0 8	12	
6429	Do.	—	do.	0 0 1	12	
6430	Do.	—	do.	0 0 6	12	
6431	Do.	—	do.	0 0 5	12	
		Preliminary plan 2,153.—Kadawat korale. Claimant—Crown.				
6503	Periyakulama	—	Low jungle fit for paddy	1 0 8	12	
6504	Do.	—	do.	0 0 7	12	
6505	Do.	—	do.	0 0 22	12	
		Preliminary plan 2,420.—Kadawat korale. Claimant—Crown.				
7540	Helembagaswewa	N. G. Sellate and T. Pinhami	Low jungle fit for paddy	3 1 0	10	
7542	Do.	Punchirala Anumetirala and another	do.	2 3 21	10	
7543	Do.	K. V. Punchirala and another	do.	5 0 0	10	
		Preliminary plan 442.—Willachchiya korale. Claimant—Crown.				
1690	Uppane	S. Appakutti Vel-vidane and others	Jungle fit for paddy	3 3 21	10	
		Preliminary plan 2,213.—Willachchiya korale. Claimant—Crown.				
6714	Yabarawewa	Menika Hangiliya Vel-vidane of Thalayalogama.	Forest fit for paddy	2 0 35	10	

\* Fees for certificate of quiet possession.

Further information respecting these lands may be obtained from the Surveyor-General, and respecting the conditions of sale from the Government Agent of the North-Central Province.

By His Excellency's command,

EVERARD IM THURN,  
Colonial Secretary.

No. 1,241, N.C. P.

වම් 1903 ක්වු මැයි මස 28 වෙනි දින කොළඹ මහසෙනසුනායක උත්තරානන්තේරු කන්තෝරුවේදී.

උතුරු මහල දිසාවේ ආණ්ඩුවේ එජන්තලක්කන්තේ විසින් මෙහි පහත සඳහන්වන ආණ්ඩුව සන්තක ඉඩම් ආණ්ඩුවේ නියෝගවල ප්‍රකාරයට වම් 1903 ක්වු ජූලි මස 16 වෙනි දිනවූ බ්‍රහස්පතින්දා සවස 10 ආනුරාධපුර කම්මරු සේදි වෙන්දේසිකර විකුණනට නොහොත් බේරුන්කර දෙන්නට යෙදෙනවා ඇත.

උතුරු මහල දිසාවේ ආනුරාධපුර පලාතේ නුවරගම්පලාන කොට්ඨාසයේ පිහිටා තිබෙන කිම්කැබෙලි 38ක්. සිතියම 334. එජපාවෙලකෝරලේ.

අයිතිකම් කිහිපයක්—නම්මල, උපාසකරල, සිරලගේ කම්මැතිකා සහ 5 දෙනෙක් සහ ආණ්ඩුව. පවත්වන්න මහත. ගණන. අ. රු. ප. රු.

නො. 1196	ගම. කැලේදිවුල්වැව	ඉල්ලීමකාරයා.	අත්දම. කුඹුරු, වම් 1883 නේද මෙම ඉඩම කැලේව නිවුනාය	පවත්වන්න මහත. ගණන. අ. රු. ප. රු. 0 3 15 75
2804	සිතියම 948. එජපාවෙලකෝරලේ. කැලේදිවුල්වැව	අයිතිකම් කිහිපයක්—ආණ්ඩුව, ඩී. මැහිකරල සහ තවත් අය. බන්ධානකරකරල	කුඹුරු, වම් 1890 වේද මෙම ඉඩම කැලේව නිවුනාය	2 3 22 75

නො.	ගම.	ඉල්ලුම්කාරයා.	අන්දම.	පවත්ගන්න	
				මහල. රු. ප.	ගනන රු.
5185	කල්ලීචිත	සිනිසම 1718/40. එප්පාටෙලකෝරලේ. අසිනිකම කිසන්තා—ආණ්ඩුව. පි. මැනිකරල	විසට පුදුසු කැලේ	7 3 22	16
7569	රජ්ජලේගම	සිනිසම 2,430. එප්පාටෙලකෝරලේ. පුඩතාමිගේ කිරිබත්ඩා සහ තවත් අය	විසට පුදුසු කැලේ	8 3 20	17
7536	කල්ලීචිත	සිනිසම 2,418. එප්පාටෙලකෝරලේ. දෙවරන්කිතලන්තාන්ගේ	විසට පුදුසු අත්දැමුවා කැලේ	10 0 15	13
7544	සන්ගැට්ටම	සිනිසම 2,421. එප්පාටෙලකෝරලේ. සන්ගැට්ටමේ කේ. ආර්. කුමාරිසාමි	විසට පුදුසු මුකලාන	1 3 30	17
7567	එලිසසිසමලාව	සිනිසම 2,429. එප්පාටෙලකෝරලේ. මැදිසාමි මුදලිසාමි, වෙල්පිදුගේගේ පිත්තාමි	විසට පුදුසු මුකලාන	2 3 17	12
7574	කැලේඅමුකුකොලේ	සිනිසම 2,432. එප්පාටෙලකෝරලේ. කිරිසාමිවෙදරල	පොල්වලට පුදුසු ලද මුකලාන	1 1 6	12
5524	මාන්කඩවල	සිනිසම 1,871. කැදුකෝරලේ. ඩබ්ලිව්. දෙ. චාර්ලස්අප්ප	විසට පුදුසු ලදකැලේ	8 0 16	10
7188	කොකච්චගොල්ලුව	සිනිසම 2,320. කැදුකෝරලේ. අසිනිකම කිසන්තා—පි. කපුරු සහ තවත් අයගේ.	පොල්වත්ත	1 0 7	12
7527	සිසමලගස්කඩ	සිනිසම 2,415. කැදුකෝරලේ. අසිනිකම කිසන්තා—ආණ්ඩුව. කෙකඩුමුවැලේ වන්තාමිගේ	විසට පුදුසු ලද කැලේ	2 1 0	11
6987	කෝපාකුලම	සිනිසම 2,252. කැදුකෝරලේ.	විසට පුදුසු කවුපත් කැලේ	22 1 0	30
6988	එම	—	එම	7 2 0	30
7529	කල්ලන්චිත	සිනිසම 2,416. කැදුකෝරලේ. අප්පරලගේ සන්දාගේ	විසට පුදුසු ගේත	1 2 0	10
1255	ඉච්චන්කුලම	සිනිසම 368. කුචරගමකෝරලේ. කාසිලෙබ්බේ වඩාන් සහ තවත් අය	විසට පුදුසු ලද මුකලාන	2 2 36	11
A 117	සිනිසම 423. කුචරගමකෝරලේ. අසිනිකම කිසන්තා—සුල්තන් මවුල්පිදුගේ සහ තවත් අය.	—	විසට පුදුසු ලද මුකලාන	15 3 22	—
B 117	ආමනේගම	—	පරනකුඹුර	7 1 34	—
2762	මහබෙල්ලන්කඩවල	සිනිසම 920. කුචරගමකෝරලේ. අසිනිකම කිසන්තා—ආණ්ඩුව. අප්පරලගේ පුන්චිරල	විසට පුදුසු මුකලාන	1 3 38	20
5303	ඇලපත්තම	සිනිසම 1,777. කුචරගමකෝරලේ.	කුඹුර, මැනිසාපනිකිසා, පිසිත් අල්ලාගත තිබේ	0 1 4	10
2587	කරපික්කඩ	සිනිසම 842. කඩවත්තකෝරලේ. පුන්චිරල	කුඹුර, ගමන්චිරල සහ නවත් අය අල්ලාගත තිබේ	1 0 26	30
6422	කෝන්ගොල්ලුව	සිනිසම 2,140. කඩවත්තකෝරලේ.	කුඹුර, පුන්චිරල සහ තවත් අය අල්ලා ගත තිබේ	1 3 28	12
6423	එම	—	එම	0 0 4	12
6424	එම	—	එම	0 0 38	12
6425	එම	—	එම	0 0 8	12
6426	එම	—	එම	0 0 3	12
6427	එම	—	එම	0 0 3	12
6428	එම	—	එම	0 0 8	12
6429	එම	—	එම	0 0 1	12
6430	එම	—	එම	0 0 6	12
6431	එම	—	එම	0 0 5	12
6503	පෙරිකුලම	සිනිසම 2,153. කඩවත්තකෝරලේ.	විසට පුදුසු ලදකැලේ	1 0 8	12
6504	එම	—	එම	0 0 7	12
6505	එම	—	එම	0 0 22	12
7540	හැලඹගස්වැව	සිනිසම 2,420. කඩවත්තකෝරලේ. ඇන්. ජී. සෙල්ලගේ සහ පී. පිත්තාමි	විසට පුදුසු ලදකැලේ	3 1 0	10
7542	එම	පුන්චිරලඅකුමැනිරල සහ තවත් අයගේ	එම	2 3 21	10
7543	එම	කේ. ඩී. පුන්චිරල සහ	එම	5 0 0	10
1690	ලජපතේ	සිනිසම 442. විලම්පිකෝරලේ. ඇන්. අප්පාකුච්චි වෙල්පිදුගේ සහ තවත් අය	විසට පුදුසු කැලේ	3 3 21	10
6714	සබරවැව	සිනිසම 2,213. විලම්පිකෝරලේ. ඉහලසාලුවගම මැනිසා හත්ලිසා වෙල්පිදුගේ	විසට පුදුසු මුකලාන	2 0 35	10

මෙම ඉඩම් ගැණ වැඩිදුර කාරණ සර්වේචර්චනරුලන්තාන්ගේගේද, විනිශ්චිත කොන්දේසි ගැණ වැඩිදුර කාරණ ලකුණු මැදිසාමි ආණ්ඩුවේ ඒජන්තලන්තාන්ගේගේද දැනගන්නට පුළුවන.

ගරුකර ලකුණානන්තාන්ගේගේ ආඥා ලෙස,  
එමර්ස් ඉම සර්ස්,  
මහලකුකාරිස් වම්ම

No. 1,242, N.C. P.

Colonial Secretary's Office,  
Colombo, June 2, 1903.

ON Tuesday, July 21, 1903, at 3 o'clock P.M., the Government Agent for the North-Central Province will put up to auction for sale or settlement, at his office in Anuradhapura, the under-mentioned portions of Crown Land, on the terms authorized by Government.

Five allotments of land situated in the Kalagampalata division of the Anuradhapura District of the North-Central Province.

Lot.	Village.	Name of Applicant.	Description.	Extent.		Upset Price per Acre.
				A.	R. P.	
Preliminary plan 2,347.—Kalagam korale. Claimant—Crown.						
7275	Periyakulama	—	Paddy field (encroachment by owner of T.P. 170,496)	0	1 14	20
7277	Do.	Wannihami of Periyakulama	Forest fit for garden	2	3 18	18
7278	Do.	Punchirala Vel-vidane of Periyakulama	do.	4	1 12	18
Preliminary plan 2,386.—Kalagam korale. Claimant—Crown.						
7431	Manewa	Rajakaruna Udayare of Manewa	Jungle fit for garden	3	3 28	15
Preliminary plan 2,390.—Kalagam korale. Claimant—Crown and villagers.						
7442	Periyakulama	Pinhamige Bandirala and another	Forest fit for paddy	10	3 16	18

Further information respecting these lands may be obtained from the Surveyor-General, and respecting the conditions of sale from the Government Agent of the North-Central Province.

By His Excellency's command,  
EVERARD IM THURN,  
Colonial Secretary.

No. 1,242, N.C. P.

වම් 1903 ක්වු ජුනි මස 2 වෙනි දින කොළඹ මහසෙනසුනාධිපතිතුමාගේ කන්තෝරුවේදී.

උතුරු මහල දිසාවේ ආණ්ඩුවේ ඒජන්තලත්තාන්සේ විසින් මෙහි පහත සඳහන්වන ආණ්ඩුව සන්තක ඉඩම් ආණ්ඩුවේ නියෝගවලට ප්‍රකාරයට වම් 1903 ක්වු ජුලි මස 21 වෙනි දිනවු අභ්‍යරුවාද, සවස 3ට අනුරාධපුර කලාපවරිසේදි වෙන්දේසිකර විකුණනට කොහොත් බේරුවනට දෙන්නට යෙදෙනවා ඇත.

උතුරු මධ්‍යම දිසාවේ අනුරාධපුර පලාතේ කලාගම්පලාන කොට්ඨාසයේ පිහිටා තිබෙන බිම්කැබලි 5ක්.

සිතියම 2,347, කලාගම්කෝරලේ. අසිනිකම කියන්නා—ආණ්ඩුව.

නො.	ගම.	ඉල්ලීමකාරයා.	අන්දම.	පටන්ගන්න මහන. ගණන.	
				අ. රු. ප.	රු.
7275	පෙරියකුලම	—	කුඹුර, කොම්මර 170,496 දරන පිඹුරුකඩදැසි අසිනිකාරයා විසින් අල්ලාගන තිබේ	0	1 14 20
7277	එම	පෙරියකුලමේ වන්නිකාමි	වන්නට සුදුසු මුකලාන	2	3 18 18
7278	එම	එම පුන්විලවල්විදනේ	එම	4	1 12 18
සිතියම 2,386, කලාගම්කෝරලේ.					
7431	මානුව	මානුවේ රජකරුණලඞ්ඞාමර්	වන්නට සුදුසු කැලේ	3	3 28 15
සිතියම 2,390, කලාගම්කෝරලේ. අසිනිකම කියන්නා—ආණ්ඩුව සහ ගම්මු.					
7442	පෙරියකුලම	පින්නාමිගේ බන්ඩිරල සහ තවත් අයගේ	විසට සුදුසු මුකලාන	10	3 16 18

මෙම ඉඩම් ගැණ වැඩිදුර කාරණා සර්වේශ්චන්ද්‍රලත්තාන්සේගෙන්ද, විකිනිමේ කොන්දේසි ගැණ වැඩිදුර කාරණා උතුරු මහල දිසාවේ ආණ්ඩුවේ ඒජන්තලත්තාන්සේගෙන්ද දැනගන්නට පුළුවන.

ගරුකර උතුමානවකන්සේගේ ආඥාවලට,  
එවරුහි ඉම් නර්න්,  
මහසෙනසුනාධිපති මහත.

No. 1,243, N.C. P.

Colonial Secretary's Office,  
Colombo, June 4, 1903.

ON Monday, July 27, 1903, at 12.30 o'clock P.M., the Government Agent for the North-Central Province will put up to auction for sale or settlement, at his office in Anuradhapura, the under-mentioned portions of Crown Land, on the terms authorized by Government.

Eighteen allotments of land situated in the Nuwaragampalata division of the Anuradhapura District of the North-Central Province.

Preliminary plan 848.—Nuwaragam korale.  
Claimant—Crown.

Lot.	Village.	Name of Applicant.	Description.	Extent.		Upset Price per Acre.
				A.	R. P.	
2599	Mahamankadawala	K. Wannihami	Partly irrigable. Low forest fit for paddy and for garden	2	2 20	20
2600	Do.	do.	Paddy field (encroachment by Menikrala, ex-Arachchi)	0	0 8	20

Lot.	Village.	Name of Applicant.	Description.	Extent.		Upset Price per Acre. Rs.
				A.	R. P.	
2606	Mahamankadawala	Menikrala Arachchi and others of Ulukkulama	Paddy field (encroachment by W. Bairala)	0	0 18	20
2607	Do.	do.	Paddy field (encroachment by K. Kapurala)	0	0 5	20
2608	Do.	do.	Paddy field (encroachment by B. Mohottala)	0	0 16	20
2609	Do.	do.	do.	0	0 8	20
2610	Do.	do.	do.	0	0 5	20
2611	Do.	do.	Low jungle fit for paddy	17	3 16	21
2625	Do.	do.	do.	0	0 20	21
2626	Do.	do.	Paddy field (encroachment by P. Wannihami)	0	2 6	20
2627	Do.	do.	do.	0	2 32	20
2628	Do.	do.	Low jungle fit for paddy	0	2 12	21
2629	Do.	do.	Paddy field (encroachment by P. Wannihami)	0	1 3	20
2630	Do.	do.	Low jungle fit for paddy	0	1 9	21
2631	Do.	do.	Chena fit for paddy	0	3 6	21
2632	Do.	do.	Paddy field (encroachment by P. Wannihami)	0	2 28	20
2611 1/4	Do.	do.	Paddy field (encroachment by Baiya Mohottala and Dhammarakkita Thero)	0	0 6	20
2611 1/2	Do.	do.	Paddy field (encroachment by Kapuralage Banda Appurala, Badderala, and Menikrala)	0	2 36	20

Further information respecting these lands may be obtained from the Surveyor-General, and respecting the conditions of sale from the Government Agent of the North-Central Province.

By His Excellency's command,

EVERARD IM THURN,  
Colonial Secretary.

No. 1,243, N.C. P.

වර්ෂ 1903 ජූනි මස 4 වෙනි දින කොළඹ  
මහජනසභාවේ සඳහාත් සේසේ කන්තෝරුවේදී.

ඉහත මාදි දිසාවේ ආණ්ඩුවේ ඒජන්තවරයාත් සේසේ මසින් මෙහි පහත සඳහන් වෛත ආණ්ඩුව සත්කක ඉඩම් ආණ්ඩුවේ නියෝගවල ප්‍රකාරයට වර්ෂ 1903 ජූනි මස 27 වෙනි දිනවූ සඳුදා සවස 12:30ට අනුරාධපුර කම්මේරියේදී වෙන්දේසිකර විකුණනු ලබන නොහොත් මෙරට තුළින් කෙරෙහි යෙදෙනවා ඇත.

ඉහත මාදි දිසාවේ අනුරාධපුර පලාතේ නුවරගම පලාත කොට්ඨාසයේ පිහිටා තිබෙන බිම් කැබලි 18ක්.

සිතියම 848. නුවරගම කොට්ඨාසයේ. අයිතිකම් කියවනා—ආණ්ඩුව.

පටන්ගන්න  
මහත. ගණිත.  
අ. රු. ප. රු.

නො.	ගම.	ඉල්ලුම්කරු.	අන්දම.	අ. රු. ප.	රු.	
2599	මහමාත්තකඩවල	කේ. වන්තිකාමි	කොටසක් අස්වැද්දීම හැකිය, මියට සහ වත්තම් සුදුසු මූලාශ්‍රය	2	2 20	20
2600 1/2	එම	එම	කුඹුර, මැතිකරුල ආරම්භවී විසින් අල්ලාගත තිබේ.	0	0 8	20
2606	එම	උරුමකරු මැතිකරු ආරම්භවී සහ තවත් අය	කුඹුර, බිම්ලිපි. බසිරුල විසින් අල්ලාගත තිබේ	0	0 18	20
2607	එම	එම	කුඹුර, කේ. කරුල විසින් අල්ලාගත තිබේ	0	0 5	20
2608	එම	එම	කුඹුර, බී. මොහොමඩ්වල විසින් අල්ලාගත තිබේ	0	0 16	20
2509	එම	එම	එම	0	0 8	20
2610	එම	එම	එම	0	0 5	20
2611	එම	එම	වියට සුදුසු ලදු කැලේ.	17	3 16	21
2625	එම	එම	එම	0	0 20	21
2626	එම	එම	කුඹුර, වන්තිකාමි විසින් අල්ලාගත තිබේ	0	2 6	20
2627	එම	එම	එම	0	2 32	20
2628	එම	එම	වියට සුදුසු ලදු කැලේ	0	2 12	21
2629	එම	එම	කුඹුර, පී. වන්තිකාමි විසින් අල්ලාගත තිබේ	0	1 3	20
2630	එම	එම	වියට සුදුසු ලදු කැලේ	0	1 9	21
2631	එම	එම	වියට සුදුසු සේන	0	3 6	21
2632	එම	එම	කුඹුර, පී. වන්තිකාමි විසින් අල්ලාගත තිබේ	0	2 28	20
2611 1/4	එම	එම	කුඹුර, බසිරුල මොහොමඩ්වල සහ බම්මරන්තින තෙරුන්ගේ විසින් අල්ලාගත තිබේ	0	0 6	20

නො.	ගම.	ඉල්ලීමකාරයා.	අන්දම.	වටිනාකම	
				මහන.	ගහන.
				අ. රු. ප.	රු.
2611½	මහමාවකඩවල	ලඵක්කුලමේ මැනික් රුල ආරච්චිල සහ තවත් අග	කුඹුර, කපුරුලයේ බිත්වා, අළුපුරු, බිද්දේරුල සහ මැනික් රුල යන අග මිසිත් අල්ලාගත හිමි	0 2 36	20

මෙම ඉඩම් ගැණ මැඩිදුර කාරණා සර්වේයර්ජනරුලක්කාවසේනෙත්තු, මිනිනිමේ කොන්දේසි ගැණ මැඩිදුර කාරණා ලැබුණු ආණ්ඩුවේ ඒජන්තරුලක්කාවසේනෙත්තු දුකගන්නව පුළුවන.

ගරුකරු ලැබුණු වටිනාකමක් සේම ආණ්ඩුවෙහි,  
එවරුහි ඉම් කරුණ,  
මහසකුකාරුජ් 20.

### LAND SALES IN THE PROVINCE OF UVA.

No. 618, P. OF U.

Colonial Secretary's Office,  
Colombo, May 27, 1903.

ON Friday, July 17, 1903, at 1 P.M., the Government Agent for the Province of Uva will put up to auction, at his office in the Kachcheri, the under-mentioned portions of Crown Land, on the terms authorized by Government.

Forty allotments of land situated in the Badulla District of the Province of Uva.

Preliminary plan 1,043. Applicant—Nil.  
Claimant—Crown.

Lot.	Village.	Name of Land.	Description.	Extent. A. R. P.
3459	Mahawela in Buttala korale of			
	Buttala	Karabutawekele	Forest	1 1 16
3460	Do.	Karabutawewatta	Abandoned garden, planted about 50 years ago by one Punchirala Arachchi	0 1 17
Preliminary plan 848. Claimant—Crown.				
2953	Mahawelagama in Dehiwinipalata korale of Udukinda	Wandurugommana	Patana	9 3 19
Preliminary plan 841. Claimant—Crown.				
2938	Kinigama in Mahapalata korale of Udukinda	Valitennegoda	Patana	2 3 24
Preliminary plan 829. Claimant—Crown.				
2906	Alupota in Kandukara korale of			
	Buttala	Hulanpolapatana	Patana	1 0 38
2907	Do.	Sohonpolawatta	Garden	0 3 20
2908	Do.	Aralngahapatana	do.	0 1 4
2909	Do.	do.	Patana	0 0 13
Preliminary plan 816. Claimant—Crown.				
2856	Hamapola in Nilgala korale of			
	Wellassa	Araluwinnemedakumbura	Paddy field	1 2 14
B 91	Do.	Araluwinneasweddumakumbura	do.	1 2 24
Preliminary plan 789. Claimant—Crown.				
2744	Kebellawela in Mahapalata korale of Udukinda	Udulpotapatana	Patana	0 0 30
Preliminary plan 265. Claimant—Crown.				
O 27	Gurupanwela in Palwatta korale of Bintenna	Bambarannawele	Chena	7 2 35
Preliminary plan 535. Claimant—Menika Duraya.				
R 59	Hepola in Wegam pattu of Wellassa Kotugodahena		Low jungle	5 0 33
Preliminary plan 947. Claimant—Crown.				
3264	Hamapola in Nilgala korale of			
	Wellassa	Bogahakumburewatiya	Chena	1 1 5
3268	Do.	Dimbulgahauhane	Paddy field	0 3 4
Preliminary plan 894. Claimant—Crown.				
3106	Tundawelagama in korale of Wiyaluwa	Peelagawamukalana	Forest	1 0 15
Preliminary plan 1,368. Claimant—Crown.				
4875	Korupe in Bintenna korale of Bin-			
	tenna	Korupewila	Paddy field	4 1 24
4876	Do.	do.	do.	4 0 18
4877	Do.	do.	do.	2 0 0

Lot.	Village.	Name of land.	Description.	Extent. A. R. P.
		Preliminary plan 1,953. Claimant—Crown.		
6286	Pangaragammana in korale of Bentenna	Bintenna		
6287	Do.	Kudawewa Alutpotamukalana	Forest	0 3 18
6288	Do.	do.	do.	3 3 30
6289	Do.	do.	do.	0 1 24
6290	Do.	do.	do.	0 1 0
6291	Do.	do.	do.	1 3 0
6292	Do.	do.	do.	1 2 0
6293	Do.	do.	do.	1 0 9
6294	Do.	do.	do.	0 1 10
6295	Do.	do.	do.	1 0 11
6296	Do.	do.	do.	2 0 18
6297	Do.	do.	do.	1 2 31
		Preliminary plan 2,310. Claimant—Crown. Applicant—E. H. Edwards, Esq.		
7455	Arawkumbura in Pattipola korale of Yatikinda	Kitulbeddekele	Patana and jungle	55 1 20
		Preliminary plan 2,547. Claimant—Crown. Applicant—Nil.		
8113	Medapatana in Rilpolapalata of Wiyaluwa	Bambaragahagewatta	Fruit trees and little coffee	4 2 12
		Preliminary plan 2,964. Claimant—Crown.		
8808	Bakmilanda in Oyapalata korale of Wiyaluwa	—	Forest	216 1 0
8809	Do.	—	Patana	96 3 0
		Preliminary plan 1,060.		
3500	Lunupottawelagama in Udapalata of Udukinda	Wattagodapatana	Patana	2 0 26
		Applicants—Nipuna, Badderala, and Dingirimalaya. Claimant—Crown.		
3502	Lunupottawelagama in Udapalata of Udukinda	Welimitiyawepatana	Patana	3 1 16
		Preliminary plan 3,148. Claimant—Crown.		
9002	Udapanguwa in Pattipola korale of Yatikinda	Lunugalatalawa	Patana and forest land	33 2 27
		Preliminary plan 3,224. Claimant—Crown.		
9111	Talakumbura in Wiyaluwa korale of Wiyaluwa	Millagahahena	Coffee	1 1 25
		Preliminary plan 3,249. Claimant—Crown.		
9170	Bopitiya in Wiyaluwa korale of Wiyaluwa	Polkotuwawatta	Plantains and vegetables	1 1 17

Upset price,—Rs. 10 per acre.

Further information regarding these lands may be obtained from the Surveyor-General, and regarding the conditions of sale from the Government Agent, Province of Uva.

By His Excellency's command,  
EVERARD IM THURN,  
Colonial Secretary.

No. 618, P. OF U.

වම් 1903 ක්වු මැයි මස 27 වෙනි දින කොළඹ  
මහසෙනෙවුගාර්ජනාන්තරාජ්‍යාණන්ගේ කන්තෝරුවේදී.

දිසාවේ ආණ්ඩුවේ ඒජන්තවරයාණන්ගේ විසින් ලෙහි පහත සඳහන්වන ආණ්ඩුව සන්තක ඉඩම් ආණ්ඩුවේ නියෝගවල ප්‍රකාරව වම් 1903 ක්වු ජූලි මස 17 වෙනි දිනවූ සිකරියා පස්වරු 10 බදුල්ලේ කවර්ට්ටේදී වෙන්දේසිකර විකුණන වංසදෙකවා ඇත.

උච්ච දිසාවේ බදු පලාතේ පිහිටා තිබෙන බිම්කැබලි 40යි.

සිතියම 1,043. අයිතියම නියෝගය:—ආණ්ඩුව.

නො.	නම.	ඉඩමේ නම.	අන්දම.	මහර. අ. ර. ප.
3459	බුක්කලකෝරලේ මහවෙල	කරවුටුවාමේකැලේ	බුකලාක	1 1 16
3460	එම	එම වත්ත	අවුරුදු 50ට පමණ ඉස්සර පුංචිකල නියත කෙසෙකු විසින් වඩා හලද පාච්චත්ත	0 1 17

සිතියම 848. මෙම ඉඩම්වලට ඉල්ලුම්කාරයෙක් නැත.

2953	උඩුකිඳු දෙහිවිහිපලාකකෝරලේ මහවෙලගම	වදුරුගොම්මන	පහත	9 3 19
------	-----------------------------------	-------------	-----	--------

නො.	නම.	ඉඩමේ නම.	අන්දම.	මුදල. අ. රු. ප.
		සිතියම 841.		
2938	උඩුකිඳු මහපලාතකෝරලේ කිනිගම	මැලිකැත්තේගොඩ	එම	2 3 24
		සිතියම 829.		
2906	මුත්තල කඳුකරකෝරලේ	හුලන්පොලපතන	එම	1 0 38
2907	අලුපොත	සෝකොන්පොලවත්ත	වත්ත	0 3 20
2908	එම	අරඵගහපතන	එම	0 1 4
2909	එම	එම	පතන	0 0 13
		සිතියම 816.		
2856	වෙල්ලස්සේ නිල්ගලකෝරලේ හාවාපොල	අරඵවිත්තේ මැඩකුඹුර	කුඹුර	1 2 14
B 91	එම	අරඵවිත්තේ අස්වැද්දුමකුඹුර	එම	1 2 24
		සිතියම 789.		
2744	උඩුකිඳු මහපලාතකෝරලේ කැවිල්ලේවෙල	උඩුල්ලොතපතන	එම	0 0 30
		සිතියම 265.		
O 27	බිත්තැත්තේ පල්වත්තකෝරලේ ගුරුපත්වෙල	බඹරත්තේවෙල	සේන	7 2 35
		සිතියම 535.		
R 59	වෙල්ලස්සේ වැගන්පත්තුවේ හැපොල	අයිතිකම කිත්තො—මැනිකාදුරතා.		
		කොටුගොඩසේන	සිහිත්තැලේ	5 0 33
		සිතියම 947.		
3264	වෙල්ලස්සේ නිල්ගලකෝරලේ හාවාපොල	බෝගහකුඹුරේවැවිස	සේන	1 1 5
3268	එම	දිඹුල්ගහඋගන්	කුඹුර	0 3 4
		සිතියම 894.		
3106	විසඵවේ විසඵවකෝරලේ තුන්බාඉවලගම	පිල්ලහාව මුකලාත	මුකලාත	1 0 15
		සිතියම 1,368.		
4875	බිත්තැත්තේ බිත්තැත්ත කෝරලේ කෝරැපේ	කෝරැපේවිල	කුඹුර	4 1 24
4876	එම	එම	එම	4 0 18
4877	එම	එම	එම	2 0 0
		සිතියම 1,953.		
6286	බිත්තැත්තේ බිත්තැත්ත කෝරලේ පහරගමමත	කුඩාවැවේ අඵපොත මුකලාත	මුකලාත	0 3 18
6288	එම	එම	එම	3 3 30
6288	එම	එම	එම	0 1 24
6289	එම	එම	එම	0 1 0
6290	එම	එම	එම	1 3 0
6291	එම	එම	එම	1 2 0
6292	එම	එම	එම	1 0 9
6293	එම	එම	එම	0 1 10
6294	එම	එම	එම	1 0 11
6295	එම	එම	එම	2 0 18
6296	එම	එම	එම	1 2 31
6297	එම	එම	එම	0 1 19
		සිතියම 2,310.		
7455	සවිකිඳු පවිපොලකෝරලේ අරඵකුඹුර	කිතුල්වැද්දෙකැලේ	පතන සහ කැලේ	55 1 20
		සිතියම 2,547.		
8113	සවිකිඳු පිල්පොල පලාත මැදපතන	බඹරගහසේවත්ත	ගෙඩි ගස්විහි සහ කෝපිස	45 2 12
		සිතියම 2,964.		
8808	විසඵව මහපලාතකෝරලේ බකිනිලන්ද	—	මුකලාත	216 1 0
8809	එම	—	පතන	96 3 0
		සිතියම 1,060.		
3500	උඩුකිඳු උඩපලාත එනුපොත්ත කාවල	වටිගොඩපතන	එම	2 0 26
		සිතියම 1,060.		
3502	උඩුකිඳු උඩපලාත එනුපොත්ත කාවල	වැලිමිටියාවේපතන	පතන	3 1 16
		සිතියම 3,148.		
9001	සවිකිඳු පවිපොලකෝරලේ උඩපත්තුව	එනුගලතලාව	පතන සහ මුකලාත	33 2 27



නො.	ගම.	ඉඩම් නම.	අන්දම.	මහත. අ. රු. ප.
9111	විසඵවේ විසඵවකෝරලේ කලාතුඹුර	සිතියම 3,224. මල්ලගහගේන	කෝපි	1 1 25
9170	විසඵවේ විසඵවකෝරලේ බෝපිවස	සිතියම 3,249. පොල්කොටුවේවත්ත	කෙසෙල් සහ එලවළු	1 1 17

අක්කරයකට ලක්සුව රුපියල් 10.

මෙම ඉඩම් ගැන වැඩිදුර කාරණා සර්වේශර්ජනරාජකුමාරයාගේ සහ එකිනීමේ කොන්දේසි ගැන ලාව  
ආණ්ඩුවේ ඒජන්තලක්කානසේගෙයේද දැනගන්නට පුළුවන.

ගරුකරු ලකුමානවතසේගේ අඤ්ඤාස,  
එවරුර්ථි ඉම් කර  
මහසෙකුතාරිස විමත.

No. 619, P. OF U.

Colonial Secretary's Office,  
Colombo, June 4, 1903.

ON Tuesday, July 21, 1903, at 1 P.M., the Government Agent for the Province of Uva will put to auction, at his office in the Kachcheri, the under-mentioned portions of Crown Land, on the terms authorized by Government.

Thirty-one allotments of land situated in the Badulla District of the Province of Uva.

Preliminary plan 416. Village—Kurugama in Wellaway korale of Wellaway.

Lot.	Name of Land.	Name of Claimant.	Description.	Extent.	
				A.	R. P.
I 50	Moragahatenna	Mrs. Jackson	Patana	2	1 17
1401	Meda-arawa	Crown	do.	1	1 24
1402	Deiyannearawa	do.	Chena	1	0 0
1403	Bulatwattearawa	do.	do.	1	0 23
1404	Girawagearawa	do.	do.	0	0 28
1405	Lindemulla	do.	do.	0	0 18
1409	Kandearawa	do.	Patana	0	1 36
1410	Weraketiya-arawa	do.	do.	0	2 12
J 50	Illuktennakumbura	Mamune Tambi	Paddy	1	2 15
1413	Kandetta	Crown	Patana	0	2 22
1415	Batalawattearawa	do.	do.	0	3 18
1416	Gamaralagearawa	do.	do.	1	1 28
2888	Webaddapatana	Crown	Patana	82	1 20
2892	Webaddakumbura	do.	Paddy field	0	3 22
9342	Preliminary plan 3,350.	Village—Metigahatenna in Oyapalata korale of Wiyaluwa.	Forest	1	2 26
9740	Preliminary plan 3,513.	Village—Digalle Udagama in Bogoda korale of Yatikinda.	Paddy	1	0 38
A 137	Preliminary plan 1,700.	Village—Namunukula in Rilpola korale of Yatikinda.	Spring Valley Coffee Company Forest	3	0 17
521	Preliminary plan 186.	Village—Rukattana in Kandapalla korale of Wellaway.	Patana	3	1 36
1548	Preliminary plan 430.	Village—Kurugama in Wellaway korale of Wellaway.	Paddy	3	1 10
1551	Preliminary plan 432.	Village—Kurugama in Wellaway korale of Wellaway.	Paddy	1	0 24
1552	Do.	do.	do.	1	3 10
2591	Preliminary plan 745.	Village—Mahawelagama in Dehiwinipalata korale of Udukinda.	Deniya	0	1 17
2594	Kahambitiyatta	Crown	do.	0	0 14
2596	Tithimbiliyattakanduredeniya	do.	do.	0	1 8
2598	Gamakapalla	do.	Patana	0	0 9
2599	Tithimbiliyattedeniya	do.	do.	0	0 38
2603	Do.	do.	do.	0	0 30
2605	Gamakapalledeniya	do.	do.	0	1 2
3153	Preliminary plan 915.	Village—Meda-oya in Pangaragammana wasama of Bintenna.	Chena	5	3 27
1568	Preliminary plan 436.	Village—Pussellawa in Wellaway korale of Wellaway.	Patana	0	0 34
3330	Preliminary plan 971.	Village—Siyambalawinna in Bintenna korale of Bintenna.	Chena	3	1 20

Further information regarding these lands may be obtained from the Surveyor-General, and regarding conditions of sale from the Government Agent, Province of Uva.

By His Excellency's command,  
EVERARD IM THURN,  
Colonial Secretary.

No. 619, P. OF U.

විෂි 1903 ක්වු ජුනි මස 4 වෙනි දින කොළඹ

මහසෙක්‍රතාරිස්ථරත්නාන්තරයේ කන්තෝරුවේදීම.

උදාහරණයක් ලෙසින් ඒජන්තවරයන්ගේ විසින් මෙහි පහත සඳහන්වන ආණ්ඩුව සත්කම ඉඩම් ආණ්ඩුවේ නියෝගවල ප්‍රකාරයට විෂි 1903 ක්වු ජුනි මස 21 වෙනි දිනවූ අභ්‍යන්තරවද පස්වරු 10 බදුල්ලේ කවුච්චේදී වෙන්දේසිකර විකුණනට යෙදෙනවා ඇත.

උඩු දිසාවේ බදුළු පලාතේ පිහිටා තිබෙන බිම්කැබලි 31කි.

කො.	ගම.	සිතියම 416. අසිතියම කිසිත්තා—ජන්සන්තෝනා.	අන්දම.	මහත.
I 50	වැල්ලවායේ වැල්ලවායකෝරලේ කුරුගම	මොරගහකැන්න	පහන	අ. රු. ප.
		අසිතියම කිසිත්තා—ආණ්ඩුව.		
1401	එම	මුදුණුව	එම	1 1 24
1402	එම	දෙසිසන්තෝරුව	භේන	1 0 0
1403	එම	බලාත්තෝරුව	එම	1 0 23
1404	එම	ගිරවගොණුව	එම	0 0 28
1405	එම	ලියෙමුල්ල	එම	0 0 18
1409	එම	කන්දෙණුව	පහන	0 1 36
1410	එම	වේරකැටියෙණුව	එම	0 2 12
J. 50	එම	අසිතියම කිසිත්තා—මාමුණේතමිඛි.	කුඹුර	1 2 15
		අසිතියම කිසිත්තා—ආණ්ඩුව.		
1413	එම	කන්දේන	පහන	0 2 22
1415	එම	බහලවත්තෝරුව	එම	0 3 18
1416	එම	ගමරලගේ ආරුව	එම	1 0 28
		සිතියම 826.		
2888	විසඵවසාරනාගොට කෝරලේ කැටකැලේ	වැබුදේ පහන	එම	82 1 20
2892	එම	වැබුදේ කුඹුර	කුඹුර	0 3 22
		සිතියම 3,350.		
9342	විසඵව මහපලාතකෝරලේ මැටි ගහකැන්න	එම	මුකලාන	1 2 26
		සිතියම 3,370.		
9740	ගවිකිද බෝගොඩකෝරලේ දිගල්ලේ උඩගම	උඩකනත්තේ පහලිය	කුඹුර	1 0 38
A 137	ගවිකිද රිල්පොලකෝරලේ නමු කුඹුර	සිතියම 1,700. අසිතියම කිසිත්තා—සුප්‍රිත්වැලි කෝපි කම්පැනිස.	මුකලාන	3 0 17
		අසිතියම කිසිත්තා—ආණ්ඩුව.		
521	වැල්ලවායේ කන්දපල්ලකෝරලේ රුක්ආත්තන	විහාරහෙල	පහන	3 1 36
		සිතියම 430.		
1548	වැල්ලවායේ වැල්ලවායකෝරලේ කුරුගම	දඹගස්විට්ටිය	කුඹුර	3 1 10
		සිතියම 432.		
1551	එම	අඹගහවෙලකුඹුර	එම	1 0 24
1552	එම	එම	එම	1 3 10
		සිතියම 745.		
2591	උඩුකිදදෙහිවිසිපලාත මහවෙලගම	කහලියත්ත	දෙහිය	0 1 17
2594	එම	කිකිලියත්තේකපුරදෙහිය	එම	0 0 14
2596	එම	ගමකපල්ල	පහන	0 1 8
2598	එම	කිකිලියත්තේදෙහිය	දෙහිය	0 0 9
2599	එම	එම	එම	0 0 38
2603	එම	ගමකපල්ලදෙහිය	එම	0 0 30
2605	එම	ගමකපල්ල	මුකලාන	0 1 2
		සිතියම 915.		
3153	බිත්තැන්තේ පහරගමමන වස මෙමදෙහිය	කාමරත්තමුලභේන	භේන	5 3 27
		සිතියම 436.		
1568	වැල්ලවායේ වැල්ලවායකෝරලේ පුස්සල්ලාව	පුස්සල්ලාව	පහන	0 0 34
		සිතියම 971.		
3330	බිත්තැන්තේ බිත්තැන්තකෝරලේ සිසමලාවත්ත	වේරපොකුණේ බැද්දේභේන	භේන	3 1 20

මෙම ඉඩම් ගැණ වැඩිදුර කාරනා සර්වේච්චරත්නල්ලත්තාන්තරයේගෙන් සහ විකිත්මේ කොන්දේසි ගැණ උඩු ආණ්ඩුවේ ඒජන්තවරයන්ගේගෙන්ද දැනගන්නට පුළුවන.

ගරුකර උතුමානත්තන්තේගෙන් ආඥාව ලෙස,  
එවරජිඛි ඉම් කරන්,  
මහසෙක්‍රතාරිස් වමිහ

LAND SALES IN THE PROVINCE OF SABARAGAMUWA

Lease of Gem Lands commonly known as Karauwe Owilana, which formed subject of D C., Ratnapura, Case No. 1,066, between Carolis, Conductor, and others against Crown, situated at Kalalella in the Pannil Pattu of Atakalan Korale, in the Ratnapura District of the Province of Sabaragamuwa.

NOTICE is hereby given that the Government Agent of the Province of Sabaragamuwa will sell by public auction at the Ratnapura Kachcheri on Wednesday, July 1, 1903, at 2.30 P.M., the lease of the right to gem for eighteen months in the under-mentioned seven lots of Crown Lands, situated at Kalalella in the Pannil pattu of Atakalan korale, in the District of Ratnapura of the Province of Sabaragamuwa.

2. The person or persons whose bid is accepted by the Government Agent, subject to the approval of Government, will be required to pay the full amount of the bid at once in cash.
3. Within fifteen days after the communication of the approval of Government, the person or persons whose bid is accepted shall enter into a bond for the fulfilment of the conditions on which the bid is accepted.
4. Further information can be obtained from the Government Agent, Ratnapura.
5. The Government is not obliged to accept the highest or any other bid.

List of Lands.

Preliminary plan 10.

Lot.	Extent.			Name of Land.	Upset Price for the lot for 18 Months.
	A.	R.	P.		
46 B	1	2	22	Minuwanwiladeniya and Wewedeniya	1,000
46 C	0	3	24	Minuwanwiladeniya	750
46 D	0	3	26	Do.	750
46 E	1	3	25	Darandadeniya and part of Minuwanwiladeniya	300
46 F	1	2	25	Ehalagahaadeniya	300
46 G	0	3	0	Helehenawilanedeniya	200
46 H	0	3	10	Helehenadeniya	200

Ratnapura Kachcheri,  
May 12, 1903.

M. STEVENSON,  
for Government Agent.

කරුණික කොන්දේසිවලට සහ තවත් අය විසින් ආණ්ඩුවට විපක්ෂව කියන ලද රත්නපුරේ දිසානුකූල සාමාජිකයන්ගේ 1,066 වන නඩුවේ සඳහන් වූ සබරගමු පලාතේ රත්නපුරේ දිසානුකූල අධිකරණයේ පත්වීම් පත්තුවේ කලල ඇල්ලේ පිහිටා තිබෙන කරවිමේ ඕවිලානු කියා වෘත්තීය කරණ මැතින් ඉඩම වල බදු විකිණීමයි.

සබරගමු පලාතේ රත්නපුර දිසානුකූල අධිකරණයේ පත්වීම් පත්තුවේ කලල ඇල්ලේ තිබෙන මෙහි පහත සඳහන් කරන ඉඩමකට පි හතේ මාස දහඅටක් ඇතුළත මැතින් ගරුකරීමේ බලය වනු 1903 වන ජූලි මස 1 වෙනි බදුද පස්වරු දෙකක මාරට රත්නපුරේ කවිවේරියේදී සබරගමු පලාතේ ආණ්ඩුවේ ඒජන්ත ජනරාල්ගේ විසින් ප්‍රසිද්ධ වූ වෙන්දේසියේ බදු විකුණනට යෙදෙනවා ඇත.

2. ආණ්ඩුව විසින් සවිස්තරව සහ ඒකානුකූලව යටත්ව ඒජන්ත ජනරාල්ගේ විසින් බාර ගනව යෙදෙන ඉල්ලීමේ මුදල සම්පූර්ණයෙන් අත්පිට ගෙවනට ඕනෑය.
3. ඉල්ලීම බාරගත්ව දුනු මුදල දවස 15ක් ඇතුළතදී ඉල්ලීමකාරයා විසින් ඔහුගේ ඉල්ලීම බාරගත් කොන්දේසි පිලිපැදීම සඳහා පොරොන්දු ඔප්පුවකට බැඳෙන්නට ඕනෑය.
4. මේ ඉඩම ගැන වැඩිදුර කාරණා රත්නපුරේ ඒජන්ත ජනරාල්ගේ දැනගනව පුළුවන.
5. වැඩිම ඉල්ලීම හෝ වෙන මොනම ඉල්ලීමක් බාරගැනීමට ආණ්ඩුව බැඳිනැත.

ඉඩම් ලැයිස්තුව.

ඉඩම් කට්ටිය.	විමහරම.			මුල් සිතියමේ නොමමරය 10.	මාස 18 ම කට්ටියට තක්සේරු ගනන.
	අ.	රු.	ප.		
46 B	1	2	22	මිනුවන්විලේ දෙතිය සහ වැවේ දෙතිය	1,000
46 C	0	3	24	මිනුවන්විලේ දෙතිය	750
46 D	0	3	26	එම	750
46 E	1	3	25	දරඬුදෙතිය සහ මිනුවන්විලේ දෙතිය කොටසක්	300
46 F	1	2	25	ඇහැලුගහසේනේ දෙතිය	300
46 G	0	3	0	හෙලේසේනේ ඕවිලානේදෙතිය...	200
46 H	0	3	10	හෙලේසේනේ දෙතිය	200

වනු 1903 කවු මැයි මස 12 වෙනි දින රත්නපුරේ කවිවේරියේදීය.

ඇ.ම. ස්ටීවන්සන්,  
ආණ්ඩුවේ ඒජන්ත ජනරාල්ගේ වෙනුවට.

No. 488, P. OF S.

Colonial Secretary's Office,  
Colombo, May 26, 1903.

ON Wednesday, July 29, 1903, at 1 P.M., the Government Agent for the Province of Sabaragamuwa will put up to auction, at Kolonna resthouse, the under-mentioned portions of Crown Land, on the terms authorized by Government.

Seventy-seven allotments of land situated in the Kolonna korale of the Ratnapura District of the Province of Sabaragamuwa.

## Preliminary plan 8,062. Village—Kella.

Lot.	Name of Land.	Name of Claimant.	Description.	Extent.		Upset Price per Acre. Rs.
				A.	R. P.	
6	Galpottebena	Crown	Chena	5	1 35	10
10	Annasigahahenkoratuwa	G. Lokuhami	Garden	0	2 21	10
14	Tennemandiya	Crown	Chena	0	2 33	10
26	Pansalewatta	do.	Garden	0	2 34	10
33	Tirihalaliyaddegoda	do.	Chena	0	2 0	10
57	Bandarakumbura	Pansala	Field	2	0 15	10
62	Udahawadiya	Crown	Garden	0	3 16	10
65	Dolagawawatta	G. Ranhami and W. D. M. Silva	New garden	0	1 22	10
71	Pansalekoratuwa	R. Eliyashami	Garden	1	0 30	10
73	Egodawatta	Crown	do.	1	0 6	10
79	Ritihitigahamullekoratuwa	H. Madduma. Appuhami and others	do.	1	0 23	10
82	Loluwagawakele	Crown	Chena	0	1 38	10
84	Galgodemandiya	do.	do.	2	2 22	10
88	Owitewatta	do.	Garden	0	1 23	10
88½	Udakapatenuwawehena	do.	Chena	12	2 21	10
93	Galmullewatta	L. Hinhami and others	Garden	1	0 21	10
94	Tennewatta	Crown	Chena	0	2 27	10
96	Kirilipelegoda	do.	Field	0	0 17	10
108	Egodawatta	do.	Waste land	0	2 16	10
113½	Horegawatenna	do.	Chena	0	0 8	10
114	Kalugalahenyaya	do.	do.	23	3 3	10
123	Alagakandewela	do.	do.	0	1 24	10
127	Badahelawatta	do.	Waste land	0	2 18	10
137	Godapitiyegewatta	do.	Garden	0	2 15	10
144	Kumburugodahena	do.	Waste land	2	0 12	10
145	Godakumburegoda	do.	Chena	1	0 28	10
149	Poddanaundigekumburehena	do.	do.	1	0 20	10
155	Dehigahakumburehena	do.	do.	32	1 30	10
157	Pelawattedolegalendapallekoratuwa	do.	Garden	0	3 22	10
162½	Beurulahenyaya	do.	Chena	30	0 21	10
166	Indiketiyewatta	do.	do.	1	2 8	10
169	Medagodayaya	do.	do.	41	0 28	10
178	Siyamaruwatta	do.	Jungle	2	3 20	10
179	Do.	do.	do.	3	3 27	10
181	Batalawattehena	do.	Chena	3	1 38	10
184	Asuramunigoda	do.	Garden	2	0 31	10
195	Henegodakanda	do.	Chena	25	2 6	10
204½	Pansalagawahena	do.	do.	10	1 7	10
206	Bangalawagawahena	do.	do.	3	2 29	10
215½	Tundolekele	do.	Jungle	3	1 23	10
216	Henewadiya	do.	do.	3	3 9	10
217	Henewatta	do.	Garden	3	0 14	10
217½	Tundolehena	do.	Chena	1	2 28	10
228	Migahaelakele	do.	Jungle	0	3 39	10
257	Menerihewatta	do.	Garden	0	1 11	10
258	Dombagahagawa jungle	do.	Jungle	0	1 21	10

## Preliminary plan 3,082. Village—Walalgoda.

4037	A portion of Wattagawahenyaya	Crown	Chena	1	1 0	10
4038	Do.	do.	do.	1	1 3	10
4039	Do.	do.	do.	1	2 20	10
4040	Do.	do.	do.	6	2 16	10
4041	Do.	do.	do.	1	1 12	10
4042	Do.	do.	do.	1	1 2	10
4043	Do.	do.	do.	1	1 16	10
4044	Do.	do.	do.	1	3 21	10
4045	Do.	do.	do.	1	2 7	10
4046	Do.	do.	do.	1	1 13	10
4047	Do.	do.	do.	1	2 13	10
4048	Do.	do.	do.	1	2 12	10
4049	Do.	do.	do.	1	2 39	10
4050	Do.	do.	do.	1	1 22	10
4051	Do.	do.	do.	1	1 13	10
4052	Do.	do.	do.	1	0 34	10
4053	Do.	do.	do.	1	1 28	10
4054	Do.	do.	do.	1	1 12	10
4055	Do.	do.	do.	1	3 33	10
4056	Do.	do.	do.	1	1 35	10



No. 488, P. OF S.

Colonial Secretary's Office,  
Colombo, May 26, 1903.

ON Wednesday, July 29, 1903, at 1 P.M., the Government Agent for the Province of Sabaragamuwa will put up to auction, at Kolonna resthouse, the under-mentioned portions of Crown Land, on the terms authorized by Government.

Seventy-seven allotments of land situated in the Kolonna korale of the Ratnapura District of the Province of Sabaragamuwa.

## Preliminary plan 8,062. Village—Kella.

Lot.	Name of Land.	Name of Claimant.	Description.	Extent.		Upset Price per Acre.
				A.	R. P.	
6	Galpotttehena	Crown	Chena	5	1 35	10
10	Annasigahahenkoratuwa	G. Lokuhami	Garden	0	2 21	10
14	Tennemandiya	Crown	Chena	0	2 33	10
26	Pansalewatta	do.	Garden	0	2 34	10
33	Tiraihalaliyaddegoda	do.	Chena	0	2 0	10
57	Bandarakumbura	Pansala	Field	2	0 15	10
62	Udahawadiya	Crown	Garden	0	3 16	10
65	Dolagawawatta	G. Ranhami and W. D. M. Silva	New garden	0	1 22	10
71	Pansalekoratuwa	R. Eliyashami	Garden	1	0 30	10
73	Egodawatta	Crown	do.	1	0 6	10
79	Ritihitigahamullekoratuwa	H. Madduma. Appuhami and others	do.	1	0 23	10
82	Loluwagawakele	Crown	Chena	0	1 38	10
84	Galgodemandiya	do.	do.	2	2 22	10
88	Owitewatta	do.	Garden	0	1 23	10
88½	Udakapatenuwawehena	do.	Chena	12	2 21	10
93	Galmullewatta	L. Hinhami and others	Garden	1	0 21	10
94	Tennewatta	Crown	Chena	0	2 27	10
96	Kirilipelegoda	do.	Field	0	0 17	10
108	Egodawatta	do.	Waste land	0	2 16	10
113½	Horegawatenna	do.	Chena	0	0 8	10
114	Kalugalahenyaya	do.	do.	23	3 3	10
123	Alagakandewela	do.	do.	0	1 24	10
127	Badahelawatta	do.	Waste land	0	2 13	10
137	Godapitiyegewatta	do.	Garden	0	2 15	10
144	Kumburugodahena	do.	Waste land	2	0 12	10
145	Godakumburegoda	do.	Chena	1	0 28	10
149	Poddanaundigekumburehena	do.	do.	1	0 20	10
155	Dehigahakumburehena	do.	do.	32	1 30	10
157	Pelawattedolegalendapallekoratuwa	do.	Garden	0	3 22	10
162½	Beurulahenyaya	do.	Chena	30	0 21	10
166	Indiketiyewatta	do.	do.	1	2 8	10
169	Medagodayaya	do.	do.	41	0 28	10
178	Siyamaruwatta	do.	Jungle	2	3 20	10
179	Do.	do.	do.	3	3 27	10
181	Batalawattehena	do.	Chena	3	1 38	10
184	Asuramunigoda	do.	Garden	2	0 31	10
195	Henegodakanda	do.	Chena	25	2 6	10
204½	Pansalagawahena	do.	do.	10	1 7	10
206	Bangalawagawahena	do.	do.	3	2 29	10
215½	Tundolekele	do.	Jungle	3	1 23	10
216	Henewadiya	do.	do.	3	3 9	10
217	Henewatta	do.	Garden	3	0 14	10
217½	Tundolehena	do.	Chena	1	2 28	10
228	Migahaelakele	do.	Jungle	0	3 39	10
257	Menerihewatta	do.	Garden	0	1 11	10
258	Dombagahagawa jungle	do.	Jungle	0	1 21	10

## Preliminary plan 3,082. Village—Walalgoda.

4037	A portion of Wattagawahenyaya	Crown	Chena	1	1 0	10
4038	Do.	do.	do.	1	1 3	10
4039	Do.	do.	do.	1	2 20	10
4040	Do.	do.	do.	6	2 16	10
4041	Do.	do.	do.	1	1 12	10
4042	Do.	do.	do.	1	1 2	10
4043	Do.	do.	do.	1	1 16	10
4044	Do.	do.	do.	1	3 21	10
4045	Do.	do.	do.	1	2 7	10
4046	Do.	do.	do.	1	1 13	10
4047	Do.	do.	do.	1	2 13	10
4048	Do.	do.	do.	1	2 12	10
4049	Do.	do.	do.	1	2 39	10
4050	Do.	do.	do.	1	1 22	10
4051	Do.	do.	do.	1	1 13	10
4052	Do.	do.	do.	1	0 34	10
4053	Do.	do.	do.	1	1 28	10
4054	Do.	do.	do.	1	1 12	10
4055	Do.	do.	do.	1	3 33	10
4056	Do.	do.	do.	1	1 35	10

Lot.	Name of Land.	Name of Claimant.	Description.	Extent.		Upset Price
				A.	R. P.	per Acre. Rs.
4057	A portion of Wattagawahenyaya	Crown	Chena	1	1 10	10
4058	Do.	do.	do.	0	2 12	10
4059	Do.	do.	do.	1	2 17	10
4060	Do.	do.	do.	1	2 23	10
4061	Do.	do.	do.	1	2 10	10
4062	Do.	do.	do.	0	3 11	10
4077	Do.	do.	Jungle	45	2 0	10
Preliminary plan 4,285. Village—Kolonna.						
M 594	Ritigahahena	J. M. Kiribanda and others (Crown)	Jungle	6	0 28	15
Preliminary plan 4,417. Village—Ittekanda.						
K 636	Tippolatenna	Mudalihami Arachchi (Crown)	Chena	1	0 17	10
Preliminary plan 359. Village—Diyapota.						
858	Hapuarachchigewatta	Crown	Chena	1	2 2	10
859	Do.	do.	do.	9	1 0	10

Further information respecting these lands may be obtained from the Surveyor-General, and respecting the conditions of sale from the Government Agent, Province of Sabaragamuwa.

By His Excellency's command,  
EVERARD IM THURN,  
Colonial Secretary.

No. 488, P. OF S.

වස 1903 ජූනි මස 26 වෙනි දින කොළඹ  
මහසෙනෙවිවරයාණන්ගේ කන්තෝරුවේදීය.

සබරගමු දිසාවේ රත්නපුර එස්. ජයවර්ධනායක මහතරු මෙහි පහත සඳහන්වන ආණ්ඩුව සත්කම ඉඩම් ආණ්ඩුවේ නියෝගවල ප්‍රකාරයට වස 1903 ජූනි මස 29 වෙනි දින වූ බද්ද පස්වරු 1 ව කොලොන්නේ නානායක මේදි වෙන්දේසිකර විකුණන්නට යෙදෙනවා ඇත.

සබරගමු දිසාවේ රත්නපුර පලාතේ කොලොන්නාකෝරුවේ පිහිටා තිබෙන බිම්කැබ්ලි.

පිහිට 8,062. ගම—කැල්ල.

පස්වරු ගණන.

නං.	ඉඩමේ නම.	අයිතිකම් කියන්නා.	අන්දම.	පස්වරු ගණන.		
				අ. ර. ප.	රු.	
6	ගල්පොත්තෙහෙණ	ආණ්ඩුව	හේන	5	1 35	10
10	අනන්තසිංහසේනපාය	ඒ. ලොකුකම	වත්ත	0	2 21	10
14	තැන්නේමහල	ආණ්ඩුව	හේන	0	2 33	10
26	පත්තලේවත්ත	එම	වත්ත	0	2 34	10
33	තිරිඟුලලියාද්දෙහෙඩ	එම	හේන	0	2 0	10
57	බන්ඩාරකුඹුර	පත්තල	කුඹුර	2	0 15	10
62	උඩකොට්ඨාස	ආණ්ඩුව	වත්ත	0	3 16	10
65	දෙලගාමාවත්ත	ඒ. රත්නාම සහ බිම්බිච්චි.				
		ඩී. ආ. මී. පිල්ලා	එම	0	1 22	10
71	පත්තලේකොරවුව	ආර්. එළිසාසාමි	එම	1	0 30	10
73	එහෙබවත්ත	ආණ්ඩුව	එම	1	0 6	10
79	පිටිහිඟකුඹුල්ලකොරවුව	එම්. දේදුමආරථනාම සහ තවත් අය	එම	1	0 23	10
82	ලෝච්චිගාමාකැල්ල	ආණ්ඩුව	හේන	0	1 38	10
84	ගල්ගොඩේවත්ත	එම	එම	2	2 22	10
88	මිහවෙවත්ත	එම	වත්ත	0	1 23	10
88½	උඩකොට්ඨාස	එම	හේන	12	2 21	10
93	ගල්මුල්ලේවත්ත	ආර්. ජයරත්න සහ තවත් අය	වත්ත	1	0 21	10
94	තැන්නේවත්ත	ආණ්ඩුව	හේන	0	2 27	10
96	කිරිපිපුල්ලොඩ	එම	කුඹුර	0	0 17	10
108	එහෙබවත්ත	එම	මුහුණ්ට	0	2 16	10
113½	ගොරේගාමාකැන්න	එම	හේන	0	0 8	10
114	කළුගලපත්ත	එම	එම	23	3 3	10
123	අලුතලකන්දෙවෙල	එම	එම	0	1 24	10
127	බඩදැලවත්ත	එම	මුහුණ්ට	0	2 18	10
137	ගොඩපිටියෙහෙවත්ත	එම	වත්ත	0	2 15	10
144	කුඹුරුගොඩහේන	එම	මුහුණ්ට	2	0 12	10
145	ගොඩකුඹුරුගොඩ	එම	හේන	1	0 28	10
149	පොද්දෙහලත්තියකුඹුරේ	ගොඩ	එම	1	0 20	10
155	දෙහිගලකුඹුරුහේන	එම	හේන	32	1 30	10
157	පැලවත්තෙදෙල, ගල්ඇඟ්ද	එම	වත්ත	0	3 22	10

නො.	ඉඩමේ නම.	අයිතිකම් කීර්ති.	අන්දම.	පවත්ගත්ත මහත. ගණන.	
				අ. රු. ප.	රු.
162½	බෙව්ලුලසේන්ද්‍රය	ආණ්ඩුව	හේන	30	0 21 10
166	ඉදිකැටියෙවත්ත	එම	එම	1	2 8 10
169	මැදුණොඩය	එම	එම	41	0 28 10
178	සියමාරුවත්ත	එම	කැලේ	2	3 20 10
179	එම	එම	එම	3	3 27 10
181	බහලුන්තෙහෙත	එම	හේන	3	1 38 10
184	අඟුරුමුණියොඩ	එම	වත්ත	2	0 31 10
195	හේනොඩකන්ද	එම	හේන.	25	2 6 10
204½	පත්තලගොඩහේන	එම	එම	10	1 7 10
206	බත්තලාවොඩහේන	එම	එම	3	2 29 10
215½	තුන්දෙලේකැලේ	එම	කැලේ	3	1 23 10
216	හේනොඩය	එම	එම	3	3 9 10
217	හේනෙවත්ත	එම	වත්ත	3	0 14 10
217½	තුන්දෙලේහේන	එම	හේන	1	2 28 10
228	මීගහආලකැලේ	එම	කැලේ	0	3 39 10
257	මෙහේරිහේනෙවත්ත	එම	වත්ත	0	1 11 10
258	දෙමහගොඩකැලේ	එම	කැලේ	0	1 21 10

සිතියම 3,082. ගම—වලලොඩ.

4037	වත්තගොඩහේනෙවත්ත කැලේ	ආණ්ඩුව	හේන	1	1 0 10
4038	එම	එම	එම	1	1 3 10
4039	එම	එම	එම	1	2 20 10
4040	එම	එම	එම	6	2 16 10
4041	එම	එම	එම	1	1 12 10
4042	එම	එම	එම	1	1 2 10
4043	එම	එම	එම	1	1 16 10
4044	එම	එම	එම	1	3 21 10
4045	එම	එම	එම	1	2 7 10
4046	එම	එම	එම	1	1 13 10
4047	එම	එම	එම	1	2 13 10
4048	එම	එම	එම	1	2 12 10
4049	එම	එම	එම	1	2 39 10
4050	එම	එම	එම	1	1 22 10
4051	එම	එම	එම	1	1 13 10
4052	එම	එම	එම	1	0 34 10
4053	එම	එම	එම	1	1 28 10
4054	එම	එම	එම	1	1 12 10
4055	එම	එම	එම	1	3 33 10
4056	එම	එම	එම	1	1 35 10
4057	එම	එම	එම	1	1 10 10
4058	එම	එම	එම	0	2 12 10
4059	එම	එම	එම	1	2 17 10
4060	එම	එම	එම	1	2 23 10
4061	එම	එම	එම	1	2 10 10
4062	එම	එම	එම	0	3 11 10
4077	එම	එම	කැලේ	45	2 0 10

සිතියම 4,285. ගම—කොලොන්න.

M594	රිච්ගහහේන	ජේ. ඇම්. කීර්තිමා සහ තවත් අය (ආණ්ඩුව)	කැලේ	6	0 28 15
------	-----------	---------------------------------------	------	---	---------

සිතියම 4,417. ගම—ඉත්තකන්ද.

K 636	කීර්තියොලකැවත්ත	මුදලිකාමි ආරච්චි (ආණ්ඩුව)	හේන	1	0 17 10
-------	-----------------	---------------------------	-----	---	---------

සිතියම 359. ගම—දිසොඩ.

858	අපුආරච්චිහේනෙවත්ත	ආණ්ඩුව	එම	1	2 2 10
859	එම	එම	එම	9	1 0 10

මේ ඉඩම් සම්බන්ධ වැඩිදුර කාරණා මිනිස්සොරු දෙපාර්තමේන්තුවේ ප්‍රධානතුමාගෙන්ද, විකිනිමේ කොන්දේසි සම්බන්ධ කාරණා සබරගමු පලාතේ මහජනකලක්කාරයන්ගෙන්ද දැනගත්ව පුළුවන.

ගරුකර ලකුමානවත්තයන්ගේ ආඥාවලෙස,  
එවරුණි ඉම් කරන්,  
මහසෙනෙකාරිස්.ප්‍ර.ම.



No. 489, P. OF S.

Colonial Secretary's Office,  
Colombo, May 23, 1903.

ON Friday, July 10, 1903, at 1 o'clock P.M., the Assistant Government Agent for the Kegalla District will put up to auction, at his office in Kegalla Kachcheri, the under-mentioned portions of Crown Land, on the terms authorized by Government.

Eleven allotments of land situated in the Galboda and Kinigoda korales of the Kegalla District of the Province of Sabaragamuwa.

Lot.	Name of Land.	Preliminary plan 947. Village—Wegantale.		Extent. A. R. P.	Upset Price per Acre. Rs. c.
		Claimant—Crown. Name of Applicant.	Description.		
2690	Gorakagahamulahena	—	Forest (for sale)	10 3 13	30 0
2695	Pinghena	Preliminary plan 949. Village - Wegantale.	Forest (for sale)	1 2 18	12 50
2980	Galtembebehena	Preliminary plan 1,079/53. Village—Danagama.	Forest (for sale)	4 0 24	20 0
2981	Kurukosgahamulahena	Preliminary plan 1,080/54. Village—Meddegoda.	Forest (for sale)	0 2 10	20 0
4399	Amuhena or Adikarivelehena	Preliminary plan 7,754. Village—Yatimahana.	Forest (for sale)	3 1 8	22 50
4400	Metiwalahena	—	do.	3 0 11	22 50
4401	Gurumallehenamukalana	—	do.	1 3 18	22 50
4801½	Kempitiyepahalawalawwehena alias Welikandemukalana	Preliminary plan 7,885. Village—Halagiriya. K. Sepala	Forest (for sale)	2 1 25	35 0
3302	Tuttirimiyahena	Preliminary plan 7,481. Village—Kadigomuwa. H. Appahami	Landa (for sale)	1 0 8	20 0
3305	Malwatugodahena	—	Forest (for sale)	1 2 29	30 0
7789	Millagollemukalana	Preliminary plan 6,001. Village—Gabbala. K. J. Perera	Forest (for sale)	9 2 18	27 0

Further particulars respecting the above lots may be obtained from the Surveyor-General, and respecting the conditions of sale from the Assistant Government Agent, Kegalla.

By His Excellency's command,  
EVERARD IM THURN,  
Colonial Secretary

No. 489, P. OF S.

අංක 1903 ක්වු මැයි මස 23 වෙනි දින තෙලුම්

මහලොහුකාරිස්ථානයේදී කඩකොට්ඨාසේදී.

ඉහත මුද්‍රා කළ දිනට පසුව උපරිස්ථානයේදී විවිධ වෙනි පහසු සඳහා වෙන් කර ඇති ඉඩම් සහිතව ඉවත් කිරීමට අවස්ථාවක් ඇත. 1903 ක්වු ජූලි මස 10 වෙනි දිනට කිතුරු දළු මසට පැමිණීමට අවස්ථාවක් ඇත.

ඉහත මුද්‍රා කළ දිනට පසුව පලාතේ ගල්වොඩ, කිනිගොඩ සඳහා වෙන් කිරීමට අවස්ථාවක් ඇත. පිහිටි ස්ථාන සහිතව 11 ක් පිහිටි 947. ගම්—වැගන්තලේ. අයිතිකරු කිසිවක්—ආණ්ඩුව. මහලොහුකාරිස්ථානයේදී.

නො.	ඉඩමේ නම.	ඉල්ලුම්කරු.	අන්දම.	මහලොහුකාරිස්ථානයේදී.	ගණන.
2690	ගොරකගහමුල්ලේ	—	මුහුණත (පිහිටි පිහිටි)	10 3 13	30 0
2695	පිහිටි	පිහිටි 949. ගම්—වැගන්තලේ.	එම	1 2 18	12 50
2980	ගල්වැව්	පිහිටි 1,079. ගම්—දහගම.	එම	4 0 24	20 0
2981	කුරුකොස්ගහමුල්ලේ	පිහිටි 1,080. ගම්—මැදිදොහොඩ.	මුහුණත (පිහිටි පිහිටි)	0 2 10	20 0
4399	අමුණේ ගමට අදිකාරිවෙලේ	පිහිටි 7,754. ගම්—යම්මගන.	එම	3 1 8	22 50
4400	මැව්වලේ	—	එම	3 0 11	22 50
4401	ගුරුමාලේ	—	එම	1 3 18	22 50
4801½	කෙම්පිටියේ පහලවලවෙහෙණ ගමට මැලිකන්දේ මුහුණත	පිහිටි 7,885. ගම්—පලාතේ.	එම	2 1 25	35 0
3302	තුන්කිට්ටියේ	පිහිටි 7,481. ගම්—කඩකොට්ඨාසේදී.	ලන්ද (පිහිටි පිහිටි)	1 0 8	20 0
3305	මල්වතුගොඩගම	—	මුහුණත (පිහිටි පිහිටි)	1 2 29	30 0
7789	මල්ලොලේ මුහුණත	පිහිටි 6,001. ගම්—ගබ්බලා.	එම	9 2 18	27 0

ඉහත මුද්‍රා කළ දිනට පසුව උපරිස්ථානයේදී විවිධ වෙනි පහසු සඳහා වෙන් කර ඇති ඉඩම් සහිතව ඉවත් කිරීමට අවස්ථාවක් ඇත. පිහිටි ස්ථාන සහිතව 11 ක් පිහිටි 947. ගම්—වැගන්තලේ. අයිතිකරු කිසිවක්—ආණ්ඩුව. මහලොහුකාරිස්ථානයේදී.

තැනර උතුරු මහලොහුකාරිස්ථානයේදී,  
එවර්ඩ් ඉම්. තර්න්,  
මහලොහුකාරිස්ථානයේදී.

No. 490, P. OF S.

Colonial Secretary's Office,  
Colombo, May 25, 1903.

ON Thursday, July 16, 1903, at 1 P.M., the Government Agent for the Province of Sabaragamuwa will put up to auction, at his office in Ratnapura, the under-mentioned portions of Crown Land, on the terms authorized by Government.

Ninety-three allotments of land situated in the Nawadun korale division of the Ratnapura District of the Province of Sabaragamuwa.

Preliminary plan 15. Village—Batugedara in Nawadun korale.

Lot.	Name of Land.	Name of Claimant.	Description.	Extent.		Upset Price
				A.	R. P.	per Acre. Rs.
1	Ellawattakumbura	M. Andirisa and others	Paddy field	1	0 25	75
2	Ellawatta	Do.	Garden	5	0 23	200
3	Egodagedarawatta	P. Selenchiya and others	do	3	0 3	150
4	Walabodayapanguwehenyaya	Jacob de Mel and others	Chena	248	1 30	15
5	Pallekandewatta	P. Babanisa and others	Garden	0	2 31	100
6	Pallekandewattedeniya	Do.	Paddy field	0	2 11	50
7	Pallekandewatta	Do.	Garden	2	2 25	100
8	Puhuaramba (Mullekanda- aramba)	Crown	Degadiyana	0	1 22	60
9	Kanattewattekotuwa	Ukkuwalaye Nani	Garden	0	0 25	50
10	Hedayagewatta	K. M. Kirilamaya and others	do.	9	1 20	75
11	Asseddumagodella	Angammana Vihare	Owita	0	3 10	25
12	(Part of Dematawatta) Wihara- watta, Ambalangodellewatta, &c.	Angammana Vihare and others	Garden	14	3 30	75
14	(Part of Dematawatta) Ratta- yawatta	M. G. Maddumahami	do.	1	0 15	150
15	Tanayanwatta (part of Demata- watta)	Mr. W. Ellawala	do.	1	3 25	100
19	Kampotahamigewatta (part of Dematawatta)	C. Gunatillaka and others	do.	0	1 15	50
20	(Dematawattetaniamakanatta) Bomahuweowitewatta	B. Sedohami and others	do.	0	3 4	100
20A	Baddayagewatta	G. Siman Perera	do.	0	2 15	100
28	Demuwatawatta (Dematawatta)	Mr. W. Ellawala and others	do.	6	2 20	100
30	Pinwattakella	Angammana Vihare	do.	0	0 10	40
33	Ratambaleowita	F. T. Ellawala and others	Paddy field	0	0 21	75
33A	Pelividanelayeirawalle	W. Ellawala and others	Owita	0	0 22	40
35	Pasdunkoralgedodella	P. Elandahami and others	Garden	0	1 5	50
35	Delgahagodawatta, Deraniya- galagewatta, &c.	D. V. Serahami and others	do.	10	1 0	75
36½	Pinwattakella	Angammana Vihare	do.	0	0 8	40
41	Galapitayagekumburegoda	Estate of W. Stewart	Owita	0	0 15	30
42	Patalewala	S. Kirimenika and others	do.	0	0 30	50
58	Deniyekumbura	M. James Peris and others	Field	0	1 16	75
59	Garuhamigewatta, &c.	K. A. Don Paules	Garden	3	3 24	60
60	Pitadeniyewatta	P. Kirimenika and others	do.	2	0 19	75
62	Pitadeniyekumbura	Do.	Paddy field	0	0 7	40
64	Pitadeniyewattegodella	Do.	Garden	0	0 10	30
65	Ellawattakumbura	K. Kirilamaya	Deniya	0	0 8	20
66	(Batalandehenyaya) Galpotte- henyaya	M. Kirimenika	Chena	28	1 5	10
67	Ellawattakumburedeniya	K. Kirilamaya	Deniya	0	1 7	20
70	Ukkuwayedeniya	W. Rattaranhami and others	do.	0	0 11	10
71	Ukkuwayedeniyekele	Crown	Forest	4	3 9	20
72	Acharigehenyaya	A. Balanaide and others	Chena	3	2 15	10
73	Puwakaramba	Crown	Jungle	1	3 16	20
74	Acharigewatta	A. Balanaide and others	Garden	1	3 20	75
78	Radakumbureaddaradeniya	Crown	Deniya	0	0 17	10
79	Paluwatteassedduma	A. Pitcha Tambi	do.	0	3 20	10
80	Ukkuwakanattedeniya	Crown	Deniya and jun- gle	1	2 10	10
81	Sittaranaidelayewatta	H. Visenti Naide	Chena	0	0 35	10
82	Puwakaramba	Crown	Forest	1	2 12	50
83	Wakkumburegehena	W. Ranettana and others	Chena	0	2 10	10
84	Sittaragewatta	H. Visenchi Naide and others	Garden	7	1 25	40
85	Sittaragewatteowita	do.	Owita	0	0 15	10
86	Nindakumbura, Ginimalage- deniya, and Mulwakkada- kumbura, &c.	K. A. Induhami, Notary, and others	Fields	12	1 5	100
88	Kadigomuweudahakella	D. P. Gunasekara and others	do.	0	2 35	100
88A	Kanuketiya	P. Dingirihami and others	do.	0	1 0	150
88B	Ganga-addarawattekumbura	Awadiappa Chetty	do.	0	1 10	100
94	Botalagewatta, Badahelagewatta, &c.	Estate of Mr. W. Ellawala and others	Gardens	5	1 5	100
95	Kanatiriyankela and Delgaha- godahena	F. T. Ellawala, Ratamahatmaya, and others	Chena and garden	5	3 0	15
98	Uluhelaowita	Mr. W. Ellawala	Owita	0	0 5	20
99	Pinhamigewatta, Attikkagaha- watta, &c.	S. Kirimenika and others	Garden	3	1 10	150

Lot.	Name of Land.	Name of Claimant.	Description.	Extent.		Upset Price per Acre.
				A.	R. P.	
101	Tennawatta, &c.	D. P. Kirimenika	Garden	4	3 0	100
104	Gangagawaowita	M. L. Lokunona	Owita	0	1 29	20
105	Kongaha-assedduma	Estate of Ranhami Muhandiram	Field	0	1 17	40
106	Pansaladeniya	Ganegoda Vihare	do.	1	0 32	50
107	Viharawatta <i>alias</i> Pansalewatta	do.	Garden	14	1 4	100
108	Muwantennahenekella	R. Selettina Fernando	do.	0	3 36	30
109	Talagahawatta	Estate of Ranhami Muhandiram	do.	0	1 36	100
109A	Diyapimmewatta	R. Selestina Fernando	do.	0	1 14	100
110	Medaokanda	Estate of Mr. W. W. Ellawala	Owita	0	0 2	40
112	Pelengahahenyaya	Ganegoda Vihare and others	Chena	91	2 25	10
113	(Maha-atagallekumbura) Punchi-atagalla	Angamma Vihare	Owita	0	0 10	25
114	Polwatta	Estate of Cardersa	Garden	0	0 21	50
115	Do.	do.	do.	6	0 0	150
116	Deniya	Crown and Ganegoda Vihare	Deniya	0	0 31	10
117	Ganegodapansalemukalana	Ganegoda Vihare	Forest	44	3 3	10
118	Wewahena	Muttettuwegama, late Kcrala	Chena	17	1 30	10
119	Batugedarawewa	Crown	Tank	1	1 3	—
120	Welipotehenekumbura	Muttettuwegama, late Korala	Deniya	1	2 4	25
121	Welipotekumburehena	do.	Chena	2	0 7	10
122	Kirigalemukalana	Crown	Forest	791	1 22	35
123	Egodakandewatta	Jacob de Mell	Garden	1	2 15	50
124	Batakandewatta	S. Kirimenika	do.	2	1 3	50
125	Batalehena	Crown	Degadiyana	90	2 27	210
126	Atagallewatta, Polwatta, Ibbawalahena, and Pitamanagehena	J. Paulis Appu and others	Garden	7	2 20	100
126A	Muwantennehenapaula	N. Hendrick Dias and others	do.	0	0 18	100
127	Pitamanagehena	Milla Marikkan	do.	0	3 10	75
128	Ibbawalahena	W. Thomis Perera	do.	0	1 3	75
129	Do.	M. Muttaiya and others	Chena	1	3 24	10
130	Ibbawaladeniya	M. Muttaiya	Field	0	2 29	25
131	Ibbawalakotuwa	do.	Chena	0	0 9	10
132	Ibbawaladeniya	do.	Deniya	0	0 10	10
133	Ibbawalawatta	do.	Garden	0	0 12	30
134	Ibbawalakumbura	do.	Field	0	0 1	25
135	Do.	do.	do.	0	1 5	25
136	Ibbawalahenyaya	do. (Crown)	Chena	13	0 20	10
137	Deniya	do. (Crown)	Deniya	0	0 9	10
138	Ibbawalakumbura	do.	do.	0	0 30	10
139	Ibbawalawatta	do.	Garden	0	2 25	25

Further information respecting these lands may be obtained from the Surveyor-General, and respecting the conditions of sale from the Government Agent, Province of Sabaragamuwa.

By His Excellency's command,  
EVERARD IM THURN,  
Colonial Secretary.

No. 490, P. OF S.

වර්ෂ 1903 ජූලි මාස 23 වෙනි දින කොළඹ

මහසෙකුකාරිස්ථානයේදී කන්තෝරුවේදී.

සුඛරගමු දිසාමේ රත්නපුරේ ඒරත්නපුර නාමයේ විසින් මෙහි පහත සඳහන්වන ආණ්ඩුව සන්තක ඉඩම් ආණ්ඩුවේ නියෝගවලට ප්‍රකාරයට වර්ෂ 1903 ජූලි මස 16 වෙනි දිනට මුහුණපත් දී පස්වරු 1 වරක් පුරේ කඩවිම්පේදී වෙන්දේසිකර විකුණන්නට යෙදෙනවා ඇත.

සබරගමු දිසාමේ රත්නපුර පලාතේ නවදුකකෝරලේ පිහිටා තිබෙන බිම්කැබලි.

පිහිටම 15. ගම—බදුගෙදර, නවදුකකෝරලේ.

නො.	ඉඩමේ නම.	අයිතිකම් කියන්නා.	අන්දම.	පවත්ගත්ත මහස. ගණන.	
				අ. රු. ප.	රු.
1	ඇල්ලවත්තකුඹුර	ඇම්. අන්දිරිසා සහ තවත් අය	කුඹුර	1	0 25 75
2	ඇල්ලවත්ත	එම	වත්ත	5	0 23 200
3	එගොවිපොදුවත්ත	පී. සෙලෙත්චියා සහ තවත් අය	එම	3	0 3 150
4	වලුඹොඩොපත්තුවේසේන තාය	ජකොඹුද මැල් සහ තවත් අය	සේන වත්ත	248	1 30 15
5	පල්ලෙකන්දෙවත්ත	පී. බඩානපිඳෙ සහ තවත් අය	වත්ත	0	2 31 100
6	පල්ලෙකන්දෙවත්ත දෙහිය	එම	කුඹුර	0	2 11 50
7	පල්ලෙකන්දෙවත්ත	එම	වත්ත	2	2 25 100
8	(පුඹුරු) මුල්ලෙකන්දෙ අරඹ	ආණ්ඩුව	දෙහිවිතාන	0	1 22 60
9	කනන්තෙවත්තකොටුව	උක්කුවලායෙ නානි	වත්ත	0	0 25 50
10	කෙදොගේවත්ත	කේ. ඇම්. කිරිලම සහ තවත් අය	එම	9	1 20 75

අංක.	ඉඩමේ නම.	අයිතිකම් කීරුණා,	අන්දම.	පවත්ගන්න	
				මහන.	ගහන.
				අ. රු. ප.	රු.
11	අස්වැද්දුමේගොඩැල්ල	අන්ගම්මතපිතාරේ	ඕව්ව	0 3 10	25
12	(දෙමව්වන්ගේ පංඟුවක්) පිතාරේවත්ත අම්බ ලක්ගොඩැල්ලෙවත්ත සහ තවත් වතු	එම සහ තවත් අය	වත්ත	14 3 30	75
13	(දෙමව්වන්ගේ පංඟුවක්) රත්තමුවත්ත	ඇම්. ජී. චන්ද්‍රමහාමි චෙදරල	එම	1 0 15	150
15	කාකාංගම්වත්ත	ඩබ්ලිව්. එල්ලාවල රචේමහන්මයා	එම	1 3 25	100
19	කම්පොට්තාමිගෙවත්ත	සී. ගුණතිලක	එම	0 1 15	50
20	(දෙමව්වන්ගේ තනිකම් කනත්ත) බෝමඵඵේ ඕව්වේවත්ත	බී. සෙදෙහාමි සහ තවත් අය	එම	0 3 4	160
20A	බද්දකාංගේවත්ත	ජී. සීමන්පෙරු	එම	0 2 15	100
28	දෙමුවානවත්ත (දෙමව් වත්ත)	ඩබ්ලිව්. එල්ලාවල රචේමහන්මයා	එම	6 2 20	100
30	පිත්වත්තේකැල්ල	අන්ගම්මතපිතාරේ	එම	0 0 10	40
33	රත්තමුවේවත්ත	ඇ. ජී. චන්ද්‍රමහාමි රචේමහන්මයා	කුමුර	0 0 21	75
33A	ජේලිවදනෙලාංචුරවල්ල	ඩබ්ලිව්. එල්ලාවල රචේමහන්මයා	ඕව්ව	0 0 22	40
35	පස්සන්කෝරලෙගේ ගොඩැල්ල	පී. එලදහාමි සහ තවත් අය	වත්ත	0 1 5	50
36	දෙල්ගහගොඩවත්ත දුර නිගහලෙගේවත්ත සහ තවත් වතු	බී. ඩී. සැරහාමි සහ තවත් අය	එම	10 1 0	75
36 1/2	පිත්වත්තේකැල්ල	අන්ගම්මතපිතාරේ	එම	0 0 8	40
41	ගලපිටගහකුමුරගොඩ	ඩබ්ලිව්. ස්ටුවම් උත්තාචේගේ බුදුලේ	ඕව්ව	0 0 15	30
42	පහලේවල	ඇස්. කිරිමැනිනේ සහ තවත් අය	එම	0 0 30	50
58	දෙතිගෙකුමුර	ඇම්. ජේමිස් පිරිස් සහ තවත් අය	කුමුර	0 1 16	75
59	ගුරුතාමිගේවත්ත සහ තවත් වතු	කේ. එ. දෙයන් පව්ලිස්	වත්ත	3 3 24	60
60	පිටදෙතිගෙවත්ත	පී. කිරිමැනිනේ සහ තවත් අය	එම	2 0 19	75
62	පිටදෙතිගෙකුමුර	එම	කුමුර	0 0 7	40
64	පිටදෙතිගෙවත්තගොඩැල්ල	එම	වත්ත	0 0 10	30
65	ඇල්ලෙවත්තකුමුර	කේ. කිරිමුමයා	දෙතිග	0 0 8	20
66	(බවලන්දෙගේත්තාං) ගල් පොත්තෙගේත්තාං	ඇම්. කිරිමැනිනේ	හේත	28 1 5	10
67	ඇල්ලෙවත්තකුමුරදෙතිග	කේ. කිරිමුමයා	දෙතිග	0 1 7	20
70	උක්කුවගෙදෙතිග	ඩබ්ලිව්. රත්නාමි සහ තවත් අය	එම	0 0 11	10
71	උක්කුවගෙදෙතිගෙකැල්ල	ආණ්ඩුව	මුකලාන	4 3 9	20
72	අමරිගේගේත්තාං	ඒ. බාලනසිද්ද සහ තවත්	හේත	3 2 15	10
73	පුවක්අරම්	ආණ්ඩුව	කැල්ල	1 3 16	20
74	අමරිගේවත්ත	ඒ. බාලනසිද්ද සහ තවත්	වත්ත	1 3 20	75
78	රදකුමුරේඅද්දරදෙතිග	ආණ්ඩුව	දෙතිග	0 0 17	10
79	පාලවත්තෙඅස්වැද්දුම	ඒ. පිව්වමම්බි	එම	0 3 20	10
80	උක්කුවකනත්තදෙතිග	ආණ්ඩුව	දෙතිග සහ කැල්ල	1 2 10	10
81	සිත්තරකසිද්දලාවත්ත	එම්. ඩී. සෙත්තිනසිද්ද	හේත	0 0 35	10
82	පුවක්අරම්	ආණ්ඩුව	මුකලාන	1 2 12	50
83	වත්තකුමුරේගේගේත	ඩබ්ලිව්. රත්තමයා සහ තවත්	හේත	0 2 10	10
84	සිත්තරගේවත්ත	එම්. ඩී. සෙත්තිනසිද්ද සහ තවත්	වත්ත	7 1 25	40
85	සිත්තරගේවත්තකුමුර	එම	ඕව්ව	0 0 15	10
86	නිත්දකුමුර, ගිනිමලගේදෙතිග සහ මුල්වත්තකඩකු මුර සහ තවත්	කේ. ඒ. ඉන්ද්‍රහාමි ගොතාරිස් සහ තවත්	කුමුර	12 1 5	100
88	කම්පොට්තාමි උඩගකැල්ල	බී. පී. ගුණසේකර සහ තවත් අය	එම	0 2 35	100
88A	කනුකැට්ට	පී. හිංගිරිගාමි සහ තවත් අය	එම	0 1 0	150
88B	ගහඅද්දරවත්තකුමුර	අවහිඅස්පා සෙවිවිඊරු	එම	0 1 10	100
94	බෝගලගේවත්ත, බඩකැලගේවත්ත සහ තවත් වතු	ඩබ්ලිව්. එල්ලාවල රචේමහන්මයා	වතු	5 1 5	100
95	කනතිරිගකැල්ල සහ දෙල්ගහගොඩගේත	ඇ. ජී. චන්ද්‍රමහාමි රචේමහන් මයා සහ තවත් අය	හේත සහ වතු	5 3 0	15
98	උලව්වඕව්ව	ඩබ්ලිව්. එල්ලාවල රචේමහන්මයා	ඕව්ව	0 0 5	20
99	පිත්තාමිගේවත්ත, අවිච්ඡි කහතවත්ත සහ තවත් වතු	ඇස්. කිරිමැනිනේ සහ තවත් අය	වත්ත	3 1 10	150
101	තැන්ගෙවත්ත	බී. පී. කිරිමැනිනේ	එම	4 3 0	100
104	ගහතාමිඕව්ව	ඇම්. ඇල්. ලොකුකෝතා	ඕව්ව	0 1 29	20
105	කෝත්තකඅස්වැද්දුම	රත්තමි මහන්දිරමගේ බුදුලේ	කුමුර	0 1 17	40
106	පස්සලේදෙතිග	ගහගොඩ පිතාරේ	එම	1 0 32	50

නො.	ඉඩමේ නම.	අයිතිකම් කිසිත්තා.	අන්දම.	සටහන්ගත් මහක. ගහන.			
				අ. රු. ප.	රු.	ප.	රු.
107	විහාරවත්ත නොහොත් පන්සලවත්ත	ගනේගොඩවිහාරේ	වත්ත	14	1	4	100
108	මුවත්තැනනාභේනකැල්ල	ආර්. සෙලෙස්තනා ප්‍රසාද	එම	0	3	36	30
109	කලකවත්ත	රත්නාඹ මුනන්දිරවගේ බුදුලේ	එම	0	1	36	100
109A	දියපිම්මේවත්ත	ආර්. සෙලෙස්තනා ප්‍රසාද	එම	0	1	14	100
110	මැදුම්කන්ද	බම්බුලු. බම්බුලු. එල්ලාවලලත්ත	බිච්ච	0	0	2	40
112	පෙලෙන්නහනේන්සාය	ගනේගොඩවිහාරේ	හේන	91	2	25	10
113	(මහඅභයලේලෙකුමුර) පුංචි අභයලේල	අත්ගම්මකවිහාරේ	බිච්ච	0	0	10	25
114	පොල්වත්ත	කාදර්සාගෙ බුදුලේ	වත්ත	0	0	21	50
115	එම	එම	එම	6	0	0	150
116	දෙහිය	ආණ්ඩුව සහ ගනේගොඩවිහාරේ	දෙහිය	0	0	31	10
117	ගනේගොඩපන්සලේමුකලාන	ගනේගොඩවිහාරේ	මුකලාන	44	3	3	10
118	වැවහේන	මුත්තේවිටුවෙගම කෝරලේ මහන් මයා	හේන	17	1	30	10
119	බටුගෙදරවැව	ආණ්ඩුව	වැව	1	1	3	—
120	වැලිපොතහේනෙකුමුර	මුත්තේවිටුවෙගම කෝරලේ මහන් මයා	දෙහිය	1	2	4	25
121	වැලිපොතකුමුරේහේන	එම	හේන	2	0	7	10
122	කිරිගලේමුකලාන	ආණ්ඩුව	මුකලාන	791	1	22	35
123	එගොඩකන්දෙවත්ත	රත්නාඹ ද මැල්	වත්ත	1	2	15	50
124	බවකන්දෙවත්ත	ඇස්. කිරිවැනිහේ	ඉම	2	1	3	50
125	බතලේහේන	ආණ්ඩුව	දෙහිය	90	2	27	210
126	අනගල්ලෙවත්ත, පොල්වත්ත, ඉඹිබවලහේන සහ පිට මහගෙහේන	ජේ. පව්ලිස්අප්පු සහ තවත් අය	වත්ත	7	2	20	100
126a	මුවත්තැන්ගෙහේන ප:මුල	ඇම්. කෙත්තිරිස් දිගස්	එම	0	0	18	100
122	පිටමහගේහේන	මිල්ලෙරායායායා	එම	0	3	10	75
128	ඉඹිබවලහේන	බම්බුලු. කෝමිස් ප්‍රභ	එම	0	1	3	75
129	එම	ඇම්. මුත්තේමයා සහ තවත් අය	හේන	1	3	24	10
130	ඉඹිබවලදෙහිය	ඇම්. මුත්තේමයා	කුමුර	0	2	29	25
131	ඉඹිබවලකොටුව	එම	හේන	0	0	9	10
132	ඉඹිබවලදෙහිය	එම	දෙහිය	0	0	10	10
133	ඉඹිබවලවත්ත	එම	වත්ත	0	0	12	30
134	ඉඹිබවලකුමුර	එම	කුමුර	0	0	1	25
135	එම	එම	එම	0	1	5	25
136	ඉඹිබවලහේන්සාය	එම (ආණ්ඩුව)	හේන	13	0	20	10
137	දෙහිය	එම (ආණ්ඩුව)	දෙහිය	0	0	9	10
138	ඉඹිබවලකුමුර	එම	එම	0	0	30	10
139	ඉඹිබවලවත්ත	එම	වත්ත	0	2	25	25

මේ ඉඩම් සම්බන්ධ වැඩිදුර කාරණ මිනිස්සුරු දෙපාර්තමේන්තුවේ ප්‍රධානතුමාගෙන්ද මිනිස්සුරු මහත්මයාණන්ගෙන්ද සම්බන්ධ සඳහාමුද්‍රාගෙන් මහජ්ජන්තරයානන්ගෙන්ද දැනගත්ව පුළුවන.

ගරුකර උතුමානන්වහන්සේගේ ආඥාවලට,  
එමුරුරිඹි ඉම හරිඟ,  
මහසෙක්‍රයාර්ස් වමිඟ.

No. 491, P. OF S.

Colonial Secretary's Office,  
Colombo, May 28, 1903.

ON Wednesday, July 22, 1903, at 1 o'clock P.M., the Assistant Government Agent for the Kegalla District will put up to auction, at his office in Kegalla Kachechi, the under-mentioned portions of Crown Land, on the terms authorized by Government.

Nine allotments of land situated in the Beligal korāle of the Kegalla District of the Province of Sabaragamuwa.

Preliminary plan 280. Village—Uruladeniya.  
Claimant—Crown.

Lot.	Name of Land.	Name of Claimant.	Description.	Extent.		Upset Price per Acre.	
				A. R. P.	Rs.		
593	Tungodellahena	S. Rattarana	Forest (for sale)	0	2	8	30
594	Do.	do.	do.	1	3	10	30
Preliminary plan 1,088. Village—Ranawāna.							
2989	Tennapitahena alias Annasigalamullahena	P. Bandiya	Forest (for sale)	5	1	15	50
Preliminary plan 4,006. Village—Kandegedara.							
8814	Pattiniyehena	—	Forest (for sale)	4	3	35	25
Preliminary plan 7,815. Village—Karandetiya and Pohorambe.							
4601	Pitakandemukulana	—	Forest (for sale)	6	1	20	25
4605	Do.	—	do.	14	0	14	25

Balurambur  
Kandegedara  
Uruladeniya

Lot.	Name of Land.	Name of Claimant.	Description.	Extent.		Upset Price
				A. R. P.	Rs.	
2728	Tanahenemukalana	Preliminary plan 968. Village—Bihowela.	Forest (for sale)	13	0 16	25
Q 133	Dehigahahena <i>alias</i> Liyanguwehena	J. Mudalibami Preliminary plan 1,082. Village—Siyambalapitiya.	Forest (for sale)	10	2 25	35
8026	Werellehena	— Preliminary plan 302. Village—Dedigama.	Forest (for sale)	3	2 37	20

Further particulars respecting the above lands may be obtained from the Surveyor-General, and respecting the conditions of sale from the Assistant Government Agent, Kegalla.

By His Excellency's command,  
EVERARD IM THURN,  
Colonial Secretary.

No. 491, P. OF S.

විෂි 1903 ක්වූ මැයි මස 28 වෙනි දින කොළඹ  
මහසෙනෙකාරීජ්ජානපතිවරයාගේ කන්දෝරුවේදිය.

සබරගමු දිසාවේ කැගල්ලේ උපළුපත්කරන්නාන්සේ විසින් මෙහි පහත සඳහන් වෙත ආණ්ඩුව සත්කයා ඉඩම් ආණ්ඩුව වෙත නියෝගවල ප්‍රකාරයට විෂි 1903 ක්වූ ජූලි මස 22 වෙනි දින වූ බදු දවල් 10 කැගල්ලේ කවීමේදී වෙන් ඉදහිතර විකුණන්නට යෙදෙනවා ඇත.

සබරගමු දිසාවේ කැගල්ලේ පලාතේ බෙලිගල්කෝරලේ පිහිටා තිබෙන බිම්කැබලි.

සිතියම 280. ගම—රුලුදෙහිය. අයිතිකම් කියන්නා—ආණ්ඩුව.

කො.	ඉඩමේ නම.	ඉල්ලීමකාරයා.	අත්දම.	මහත. අ. රු. ප.	ගණන. රු.
593	කුන්ගොඩැල්ලේගේන	ඇස්. රත්නරතන	මුකලාන (විනිනිම පිණිස)	0 2 8	30
594	එම	එම	එම	1 3 10	20
සිතියම 1,088. ගම—රනවත.					
2689	කැන්කපිටගේන හෙවත් අන්නාසි ගලුමුල්ලේගේන	ප බන්ඩියා සිතියම 4,006. ගම—කන්දේගෙදර.	එම	5 1 15	50
8814	පත්තීරියේගේන	— සිතියම 7,815. ගම—කරදැවියන සහ පොහොරමේ.	එම	4 3 35	25
4601	පිටකන්දේමුකලාන	—	එම	6 1 20	25
4605	එම	—	එම	14 0 17	25
2728	කනගේගේමුකලාන	— සිතියම 968. ගම—බීගෝවල.	එම	13 0 16	25
Q 133	දෙහිගහගේන නොහොත් ලියන් ඉබ්බේගේන	— සිතියම 1,082. ගම—සියම්ලාපිටිය.	එම	10 2 25	35
8026	වැරැල්ලගේන	— සිතියම 302. ගම—දැදිගම.	එම	3 2 37	20

මෙම ඉඩම් ගැණ වැඩිදුර කාරණා සර්වේශ්වර්තකර්ෂණයන්සේගෙන්ද, විනිනිම කොන්දේසි ගැණ කැගල්ලේ උපළුපත්කරන්නාන්සේගෙන්ද දැනගන්නට පුළුවන.

ගරුභර උතුමානත්වකන්සේගේ ආඥාවලස,  
එවරුණි ඉම කරුණ,  
මහසෙනෙකාරීජ්ජානපතිවරයා.

No. 492, P. OF S.

Colonial Secretary's Office,  
Colombo, May 28, 1903.

ON Tuesday, July 21, 1903, at 10 A.M., the Government Agent for the Province of Sabaragamuwa will put up to auction, at the Balangoda resthouse, the under-mentioned portions of Crown Land, on the terms authorized by Government.

Sixty-two allotments of land situated in the Meda and Kadawata korales of the Ratnapura District of the Province of Sabaragamuwa.

Preliminary plan 249. Village—Olitenna, Kadawata korale.

Lot.	Name of Land.	Name of Claimant.	Description.	Extent		Upset Price
				A. R. P.	Rs.	
519	Nagasarawa	Crown	Degediyana	0	1 19	10
1769	Tittawelketiyemukalana	Preliminary plan 579. Village—Palugahawela, Meda korale. Crown	Mukalana	4	1 4	15
1770	Do.	do.	do.	1	0 36	15
7981	Gurukandura	Preliminary plan 3,664. Village—Halpe. H. Joseph Fernando	Patana	18	3 34	10
3073½	Dampitiyawatta	Preliminary plan 7,413. Village—Ratmalawinna. B. L. Rodrigo	Tea garden	4	0 15	30
504	Meda-arehena	Preliminary plan 245. Village—Mulgama. Crown	Chena	0	3 14	10
506	Do.	do.	do.	0	1 30	10
	Peennarangahayatahena	Preliminary plan 933. Village—Hatarabage. Crown	Garden	5	2 1	10
	hawalahena	do.	Chena	5	3 0	10
	Meda	Preliminary plan 714. Village—Meddekanda. Crown	Deniya	0	0 32	100
	do.	do.	Mukalana	0	0 25	10
	do.	do.	do.	0	3 28	10
	do.	do.	Jungle	1	0 6	10
	do.	do.	Field	1	1 20	120

Lot.	Name of Land.	Name of Claimant.	Description.	Extent.			Upset Price per Acre. Rs.
				A.	R.	P.	
		Preliminary plan 2,601.	Village—Hatarabage.				
10360	Nitoleya, yemukalana	Crown	Mukalana	37	1	20	10
10363	Kottegoda Elapatamukalana	do.	do.	20	2	19	10
10364	Do.	do.	do.	19	1	0	15
10365	Beddemedapelassetalawa	do.	Talawa	23	0	17	10
10366	Ratupuberessa <i>alias</i> Phybian-heremukalana	do.	Mukalana	60	3	0	15
10367	Ratupuberessatalawa	do.	do.	10	2	22	10
		Preliminary plan 2,113.	Village—Denagama.				
7340	Bibilegama-arawedarandehena	Crown	Chena	26	3	26	10
T 658	Do.	do.	Degadiyana	0	0	20	10
		Preliminary plan 2,166.	Village—Tumbagoda.				
7592	Angurukaremukalana	Crown	Mukalana	7	1	24	20
		Preliminary plan 2,649.	Village—Galagama, Kadawata korale.				
237	Mahagamayawattehena	Crown	Chena and forest	4	1	30	15
		Preliminary plan 5,035.	Village—Galagama.				
3996	Kelagahatenna	Crown	Landu land	2	2	27	10
		Preliminary plan 4,593.	Village—Halpe.				
315	Budunwelapaboda	Crown	Deniya	0	3	2	10
		Preliminary plan 339.	Village—Nelliwala.				
834	Appgewattedarandakelle	Crown	High forest	0	1	39	10
		Preliminary plan 332.	Village—Muttettuwegama.				
823	Ode or Ellanpalla	Crown	Chena	0	0	34	10
		Preliminary plan 336.	Village—Kotuwalpola.				
829	Unapanduragawamukalana	Crown	Mukalana	0	1	36	10
832	Do.	do.	do.	2	2	8	10
		Preliminary plan 503.	Village—Alutnuwara.				
1294	Pillearawegodahena	Crown	Chena	0	2	30	10
		Preliminary plan 8,390.	Village—Imbulpe.				
6126	Godapilleemukalana	Crown	Jungle	2	2	19	10
6127	Wewa-arawa	do.	Chena	0	2	37	10
6128	Do.	do.	Encroachment	0	0	31	10
		Preliminary plan 4,233.	Village—Silogama.				
9465	Tiriwanakandura	Crown	Chena	3	0	18	10
9466	Tiriwanakanduredaranda	do.	do.	1	0	18	10
9467	Do.	do.	do.	0	0	22	10
		Preliminary plan 4,844.	Village—Halpe.				
2064	Ettrick estate	Crown	Encroachment, partly planted with tea	28	1	17	10
		Preliminary plan 552.	Village—Pallekanda, Meda korale.				
1447	Gurugalpotahena	Crown	Chena	3	0	14	10
1448	Do.	do.	Threshing floor	0	0	4	10
1449	Do.	do.	Chena	2	2	13	10
1450	Do.	do.	do.	3	0	32	10
1451	Do.	do.	do.	3	1	1	10
1452	Do.	do.	do.	0	3	24	10
		Preliminary plan 3,651.	Village—Pallekanda.				
7928	Gaddikanda	Crown	Chena	4	3	30	10
		Preliminary plan 4,591.	Village—Dehigastalawa.				
310	Welihissamukalana	Crown	Forest	16	0	0	10
311	Do.	do.	do.	0	2	21	10
		Preliminary plan 4,594.	Village—Kirimetitenna.				
316	Kirillagahamadehena	Crown	Forest	4	1	27	25
317	Kendeketiyehehena	do.	do.	4	3	30	20
318	Kirillagahamadehena	do.	Talawa	0	1	21	10
		Preliminary plan 885.	Village—Meddekanda.				
2490	Embiliyakumburepillewa or wanata	Crown	Chena	0	2	13	10
2491	Embiliyakumbura	do.	Field	3	0	10	10
2492	Embiliyakumburepillewa or wanata	do.	Chena	0	1	32	10
		Preliminary plan 247.	Village—Moraula.				
514	Amunugodahena	Anadahamy (Crown)	Chena	1	2	30	10
		Preliminary plan 2,060.	Village—Aldure.				
7208	Hompolatenna	Crown	Field	2	0	32	10
		Preliminary plan 4,598.	Village—Amupititenna, Kadawata korale.				
322	Medakirrelewelamukalana	Crown	Mukalana	7	3	0	20
		Preliminary plan 4,534.	Village—Ratmalawiina.				
130	Ketawalamukalana	Crown	Mukalana	9	2	4	30
131	Do.	do.	Chena	0	1	15	10

Lot.	Name of Land.	Name of Claimant.	Description.	Extent A. R. P.	Ups. Price per Acre. Rs.
5261	Ugudutennehena	Preliminary plan 5,271. Crown	Village—Muttettuwegama. Mnkalana	1 3 10	15
8	Udavedipolagodahena	Preliminary plan 4,478. Crown	Village—Pambahinna. Chena	3 2 10	10
1800	Sanchigewatta	Preliminary plan 508. Crown	Village—Alutnuwara. Chena	3 2 34	10
283	Udawakkadekele	Preliminary plan 2,661. Crown	Village—Alutnuwara. Mukalana	3 2 34	15

Further information respecting these lands may be obtained from the Surveyor-General, and respecting the conditions of sale from the Government Agent, Province of Sabaragamuwa.

By His Excellency's command,  
EVERARD IM THURN,  
Colonial Secretary.

No. 492, P. OF S.

වර්ෂ 1903 ක්වූ මැයි මස 28 වෙනි දින කොළඹ මහසෙනෙවිගේ ජනරාල්වරයාගේ කන්තෝරුවේදී.

සබරගමු දිසාවේ රත්නපුරේ ඒජන්තාධිපතිවරයාගේ විසින් මෙහි පහත සඳහන්වන ආණ්ඩුව සත්කම ඉඩම් ආණ්ඩුවේ නියෝගවලට ප්‍රකාරයට වර්ෂ 1903 ක්වූ ජූලි මස 21 වෙනි දිනට අනතුරුවදී 10ට වඩා වැඩි වශයෙන් තනාගැනීමේදී වෙන්වීමට සූදානම්ව සිටින බවට තීරණය කරනු ලැබේ.

සබරගමු දිසාවේ රත්නපුරේ පළාතේ කඩවන සහ මැදදොකෝරළේ පිහිටා තිබෙන භිමිකැබෙලි. සිතියම 249. ගම—ඔලිකැන්ත.

නො.	ඉඩමේ නම.	අයිතිකරුගේ නම.	අන්දම.	පටන්ගත්ත මහත. අ. රු. ප.	ගණන. රු.
519	නාගස්අරව	ආණ්ඩුව	දෙහිසියාන	0 1 19	10
1769	තිත්තවැල්කැවියේ මුකලාන	සිතියම 579. ගම—පඵගහවෙල. ආණ්ඩුව	මුකලාන	4 1 4	15
1770	එම	එම	එම	1 0 36	15
7981	ගුරුකඳුර	සිතියම 3,664. ගම—කල්පේ. එම්. ජේසප් ප්‍රනාන්දු	පහත	18 3 34	10
3073½	දම්පිටියවත්ත	සිතියම 7,413. ගම—රත්මලේවත්ත. බී. ඇල්. රෙද්දිගු	හේ වත්ත	4 0 15	30
504	මැදආරේගේන	සිතියම 245. ගම—මුල්ගම. ආණ්ඩුව	ගේන	0 3 14	10
506	එම	එම	එම	0 1 30	10
X 114	සිත්තාරත්තහපටගේන	සිතියම 933. ගම—හතරබාගේ. ආණ්ඩුව	වත්ත	5 2 1	10
Y 114	කෝන්ගහපටගේන	එම	ගේන	5 3 0	10
73	කන්දන්තොකුමුරගොඩ	සිතියම 714. ගම—මැදදොකෝරළ. ආණ්ඩුව	දෙහිස	0 0 32	10
74	එම	එම	මුකලාන	0 0 25	10
78	බුඵගහවත්ත	එම	එම	0 3 28	10
90	මැදගොඩවත්ත	එම	කැලේ	1 0 6	10
106½	මහගලකුඹුර	එම	කුඹුර	1 1 20	120
10360	නියොලොගේමුකලාන	සිතියම 2,601. ගම—හතරබාගේ. ආණ්ඩුව	මුකලාන	37 1 20	10
10363	කොච්චගොඩඇලපානමුකලාන	එම	එම	20 2 19	10
10364	එම	එම	එම	19 1 0	15
10365	බැද්දෙමැදපැලැස්සෙකලාව	එම	තලාව	23 0 17	10
10366	රතුපුබේරැස්ස නොහොත් පිඹියන් ගෙර මුකලාන	එම	මුකලාන	60 3 0	15
10367	රතුපුබේරැස්සෙරලාව	එම	එම	10 2 22	10
7340	බිඳුලොගමආරච්චිදරදෙගේන	සිතියම 2,113. ගම—දෙකගම. ආණ්ඩුව	ගේන	26 3 26	10
T 658	එම	එම	දෙහිසියාන	0 0 20	10
7592	අගුරුකරේමුකලාන	සිතියම 2,166. ගම—තුඟගොඩ. ආණ්ඩුව	මුකලාන	7 1 24	20
237	මහගමචත්තේගේන	සිතියම 2,649. ගම—ගලගම, කඩවනකෝරළේ. ආණ්ඩුව	ගේන සහ මුකලාන	4 1 30	15
3996	කැලගහකැන්ත	සිතියම 5,035. ආණ්ඩුව	ලඳුඉඩම	2 2 27	10
315	බුදුන්වෙලපාබොඩ	සිතියම 4,593. ගම—කල්පේ. ආණ්ඩුව	දෙහිස	0 3 2	10
834	අප්පුගේවත්තොදරචකැල්ල	සිතියම 339. ගම—කල්ලිවල. ආණ්ඩුව	මහමුකලාන	0 1 39	10
823	මීබේ නොහොත් ඇල්ලත්පල්ල	සිතියම 332. ආණ්ඩුව	ගේන	0 0 34	10
829	ලකපදුරගොඩා මුකලාන	සිතියම 336. ගම—කොටුවැල්ලොල. ආණ්ඩුව	මුකලාන	0 1 36	10
832	එම	එම	එම	2 2 8	10



නො.	ඉඩමේ නම.	අයිතිකම කිසිත්තය.	අන්දම.	පවත්ගන්න	
				මහන.	ගණන.
				ෆ. රු. ප.	රු.
294	පිල්ලෙඅරුමෙගොඩගේන	සිතියම 503. ගම—අඵත්තුවර. අණ්ඩුව	හේන	0 2 30	10
6126	ගොඩපිල්ලෙමුකලාන	සිතියම 8,390. ගම—ඉඹිල්පෙ. අණ්ඩුව	කැලෑව	2 2 19	10
6127	වැවඅරව	එම	හේන	0 2 37	10
6128	එම	එම	අණ්ඩුවෙන් අල්ලා ගත් කැල්ල	0 0 31	10
9465	නිරිවානාකඳුර	සිතියම 4,233. ගම—සිලෝගම. අණ්ඩුව	හේන	3 0 18	10
9466	නිරිවානාකඳුරදරව	එම	එම	1 0 18	10
9467	එම	එම	එම	0 0 22	10
2064	ඇවිරිත්වත්ත	සිතියම 4,844. ගම—තල්පෙ. අණ්ඩුව	කොටසක් තේ වවා නිවෙ	28 1 17	10
1447	ගරුගල්පාතගේන	සිතියම 552. ගම—පල්ලෙකන්ද, මැදකෝරලේ. අණ්ඩුව	හේන	3 0 14	10
1448	එම	එම	කමත	0 0 4	10
1449	එම	එම	හේන	2 2 13	10
1450	එම	එම	එම	3 0 32	10
1451	එම	එම	එම	3 1 1	10
1452	එම	එම	එම	0 3 24	10
7928	ගඬිඬිකන්ද	සිතියම 3,651. ගම—පල්ලෙකන්ද. අණ්ඩුව	එම	4 3 30	10
310	වැලිඹිඟුමුකලාන	සිතියම 4,591. අණ්ඩුව	මුකලාන	16 0 0	10
311	එම	එම	එම	0 2 21	10
316	කිරිල්ලගමමැදගේන	සිතියම 4,594. ගම—කිරිමැටිතැන්න. අණ්ඩුව	එම	4 1 27	25
317	කැන්දෙකැට්ගේගේන	එම	එම	4 3 30	20
318	කිරිල්ලගමමැදගේන	එම	තලාව	0 1 21	10
2490	ඇඹිලිගෙකුඹුරෙ පිල්ලෑව නො හොත් වනාන	සිතියම 885. ගම—මැදදෙකන්ද. අණ්ඩුව	හේන	0 2 13	10
2491	ඇඹිලිගෙකුඹුර	එම	කුඹුර	3 0 10	10
2492	ඇඹිලිගෙකුඹුරෙ පිල්ලෑව නො හොත් වනාන	එම	හේන	0 1 32	10
514	අමුකුගොඩගේන	සිතියම 247. ගම—මොරවුල. අනදහාමි (අණ්ඩුව)	එම	1 2 30	10
7208	හෝනපලතැන්න	සිතියම 2,060. ගම—අල්ලෝර්. අණ්ඩුව	කුඹුර	2 0 32	10
822	මැදකිරිලේවෙලමුකලාන	සිතියම 4,598. කඩවගකෝරලය. ගම—අම්පිටිතැන්න. අණ්ඩුව	මුකලාන	7 3 0	20
130	කැටවලමුකලාන	සිතියම 4,534. ගම—රත්මලවින්න. අණ්ඩුව	එම	9 2 4	30
131	එම	එම	හේන	0 1 15	10
5261	ලඟුකුකැන්ගේගේන	සිතියම 5,271. ගම—මුත්තෙව්වුවෙගම. අණ්ඩුව	මුකලාන	1 3 10	15
8	ලඩවැදිපොලගොඩගේන	සිතියම 4,478. ගම—පමිතින්න. අණ්ඩුව	හේන	3 2 10	10
1300	සානච්ඡෙවත්ත	සිතියම 508. ගම—අඵත්තුවර. අණ්ඩුව	එම	3 2 34	10
283	ලඩවත්තකඩකැලේ	සිතියම 2,661. අණ්ඩුව	මුකලාන	3 2 34	15

මේ ඉඩම් සම්බන්ධ වැඩිදුර කාරණා මිනිස්පොරු දෙපාර්තමේන්තුවේ ප්‍රධානතුමාගෙන්ද, විකිණීමේ කොන්දේසි සම්බන්ධ කාරණා සබරගමු පලාතේ මහළුපත්තලන්නාත්සේගෙන්ද දැනගත්ව පුළුවන.

ගරුකර උතුමානත්වහන්සේගේ ආඥාවලට,  
එවරුඬි ඉම් කරන්,  
මහසෙනෙකාරිස් වමිස.

No. 493, P OF S. Colonial Secretary's Office, Colombo, May 29, 1903.

ON Tuesday, July 14, 1903, at 1 P.M., the Government Agent for the Province of Sabaragamuwa will put up to auction, at the Pussella resthouse, the under-mentioned portions of Crown Land, on the terms authorized by Government.

One hundred and twenty-five allotments of land situated in the Kuruwiti korale of the Ratnapura District of the Province of Sabaragamuwa.

Preliminary plan 728. Village—Yatipauwa.

Lot.	Name of Land.	Name of Claimant,	Description.	Extent. A. R. P.	Upset Price per Acre. Rs.
2½	Alubogahahena	V. P. Siriwardanahami and others	Half-grown forest	6 2 2	10.

Lot.	Name of Land.	Name of Claimant.	Description.	Extent.			Upset Price
				A.	R.	P.	per Acre.
							Rs.
3	Galapallehena	Silinduhami Vedarala and others	Chena	317	0	27	10
6	Kotiyangodawatta	Hendrick Kapurala and others	Garden	2	2	8	10
7	Ihalaowitenedeniya	do.	Deniya	3	1	5	10
8	Ihalaowitekumbura	do.	Field	1	0	23	10
9	Pahalagedarawatta	do.	Garden	3	3	10	50
10	Lindagawawaturana	do.	Waturana	3	0	36	10
11	Lindagawa-aswedduma	do.	Field	1	1	12	10
12	Sarakuwawatta	do.	Garden	7	1	0	50
14	Kadawatagodellewatta	do.	do.	1	2	2	10
17	Kadawatagodellekumbura	do.	Field	1	0	0	10
16	Polkotuwehena	do.	Chena	3	0	26	10
18	Polgahahenewatta	Silinduhami Vedarala and others	Garden	2	2	31	10
19	Polgahahenedeniya	Hendrick Kapurala and others	Deniya	0	1	15	10
20	Polgahahenewatta	do.	Garden	1	1	7	10
21	Polgahahena	Silinduhami Vedarala and others	Chena	9	0	33	10
22	Lindagawakumbura	do.	Field	0	3	38	10
23	Polgahahenewatta	do.	Garden	1	1	19	10
24	Munganelakumbura	do.	Field	1	2	28	10
29	Kandekumbura	do.	do.	5	0	20	10
30	Madalakandewatta	P. Baba and others	Garden	5	2	33	15
31	Gedaragawa-asseddumedeniya	P. Punchirala	Deniya	0	1	14	10
32	Gedaragawa-assedduma	Silinduhami Vedarala and others	Field	3	1	31	10
33	Heenmeeriyawatta	P. Punchirala and others	Garden	6	3	15	15
34	Gedaragawadeniya	do.	Field	1	2	13	15
35	Witanakandewatta	V. P. Siriwardanahami and others	Garden	11	3	34	20
36	Kandekumburedeniya	do.	Field	0	1	19	10
37	Kandekumbura	do.	do.	1	0	4	10
38	Hampoledeniya	do.	do.	1	3	8	10
39	Hampolakumbura	do.	do.	5	2	19	10
40	Kaprikkandedeniya	H. Davit and others	do.	0	2	8	10
41	Galabodahenedeniya	do.	do.	0	0	12	10
43	Hilbatgodahena	S. Siriwardanahami and others	Chena	162	3	0	10
44	Neketgewatta	R. Nandahenaya and others	Garden	0	2	25	10
45	Paddawalakumbura	K. V. Punchimahatmaya and others	Field	12	2	28	20
46	Moragahaowitewatta	do.	Garden	15	0	30	20
47	Moragahaowita	do.	Owita	1	1	21	20
48	Ambalamowita	W. Siriwardanahami and others	Garden	2	2	9	25
49	Pitiyakumbura	do.	Field	18	0	0	25
50	Munamalwatta	P. Silinduhami and others	Garden	0	2	36	20
51	Kekunadolehena	P. Appuhami and others	Chena	200	2	0	10
53	Ambagahatennewatta	A. Mituruhami	Garden	1	1	20	20
54	Kutiyadolawatta	A. Lokuhami	do.	1	1	9	20
55	Helandagedarawatta	A. Appuhami and others	do.	26	1	23	25
57	Witanagewatta	V. Siriwardanahami and others	do.	17	1	18	25
58	Pahalagewelaowita	K. V. Punchimahatmaya	Owita	2	2	31	20
59	Battayewatta	Pehami and others	Garden	0	2	1	15
56	Helambagahaowita	W. Siriwardanahami and others	do.	1	0	22	25
60	Dikowita	Punchi Appuhami and others	do.	17	3	19	10
61	Delgahapallamewatta	Pehami and others	do.	1	0	8	10
62	Kendagahakumbura	A. Mituruhami and others	Field	3	0	13	10
63	Galwalagawawatta	Pehami and others	Garden	3	1	13	15
64	Utulugahakumbura	V. Siriwardanahami and others	Field	2	0	6	15
65	Ketalapatwalakumbura	A. Appuhami and others	do.	4	1	29	10
66	Ketalapatwalawatta	do.	Garden	2	2	35	10
67	Dodangahaowita	V. Siriwardanahami and others	Owita	2	2	28	10
68	Gorokgahatotuwawatta	P. Hinhami and others	Garden	5	3	18	10
69	Diganehena	Silinduhami Vedarala	Chena	78	2	0	10
25	Madalawatta	do.	Garden	8	3	0	10
28	Tottawattehena	do.	Chena	25	3	19	10
70	Diganekumbureowita	do.	Owita	3	0	30	10
71	Diganekumbura	Yatipauwa pansala	Field	0	3	33	10
72	Do.	do.	do.	1	0	9	10
73	Diganehenewatta	Silinduhami Vedarala and others	Garden	4	0	10	10
74	Kalugahawalagodella	do.	do.	1	0	6	20
75	Kekiriheneowita	do.	Owita	5	0	27	10
76	Halgahakumburegodella	do.	do.	0	3	19	10
79	Kovilakumbura	do.	Field	3	2	38	10
80	Koswatta	do.	Garden	12	1	3	10
82	Koskotatiyeowita	do.	Owita	2	3	17	10
83	Koskotatiyekumbura	do.	Field	1	0	8	10
84	Koskotatiyeowita	do.	Owita	0	1	16	10
86	Koswatta	do.	Chena	0	0	11	10
87	Nedunkandamulla	do.	do.	4	3	13	10
89	Ihalawatta	Hendrick Kapurala and others	Garden	1	3	23	10
90	Ambalangodellewatta	do.	do.	3	3	25	15
91	Duwehena	Ellawala Ratemahatmaya and others	Chena	5	1	6	50
92	Do.	do.	Garden	14	1	28	50
94	Kappuelamullewatta	Hami Arachchi and others	do.	6	3	16	25
95	Tantriyawatta	B. Juwama and others	do.	3	3	5	25
96	Aluketiyehena	D. Caronchia and others	Chena	21	1	17	10

Lot.	Name of Land.	Name of Claiant.	Description.	Extent.		Upset Price per Acre. Rs.
				A.	R. P.	
97	Aluketiyeekumbura	K. Balaya and others	Field	5	3 18	10
99	Pelakosgahahenelanda	Crown	Chena	4	2 31	10
102	Hinelawatta	Karangoda Pansala	Garden	0	3 31	10
103	Pelakosgahahena	do.	Chena	9	3 34	10
104	Webendideniya	do.	Deniya	1	2 11	10
105	Dehigahakumbura	do.	Field	17	3 3	10
107	Dehigahaowita	do.	Owita	0	1 12	10
108	Dehigahakumburegodella	D. Juwama and others	Chena	0	3 6	10
109	Miyanakolamaudiyekumbura	do.	Field	0	1 11	10
110	Diganegodella	do.	Chena	1	1 7	10
111	Boraluwatta	A. Mituruhami and others	Garden	1	2 23	20
115	Do.	A. Appuhami and others	do.	1	1 15	10
116	Boraluwattehena	do.	Chena	16	1 32	10
117	Bogodakumbura	do.	Field	17	1 11	10
118	Weatwaladeniya	do.	Deniya	7	3 14	10
119	Weatwalakumbura	do.	Field	2	1 0	10
120	Pamankadawatta	do.	Garden	0	1 24	25
121	Radageassedduma	do.	Field	0	3 24	10
122	Pelapolwatta	do.	Garden	3	3 0	25
78	Madalaelaowita	Silinduhami Vedarala and others	Owita	3	3 29	10
Preliminary plan 7,650. Village—Kalatuwawa in Kuruwiti korale.						
24	Tennapitadeniya	Crown	Deniya	1	0 25	10
20A	Pussellekanattehenewatta	do.	Garden	3	3 34	10
20B	Buccindapolagalgodawatta	do.	do.	1	1 22	10
20C	Do.	do.	do.	1	1 33	10
20D	Millagahawatta	do.	do.	3	2 5	10
20E	Galgodakosgahawatta	do.	do.	0	0 20	10
20F	Mahayayewatta	do.	do.	1	2 11	10
20G	Etakekunedolahodawatta	do.	do.	0	3 36	10
20I	Maragahahenewatta	do.	do.	1	2 18	10
20J	Gonnagahawatta	do.	do.	1	2 5	10
20K	Horagahawatta	do.	do.	3	3 35	10
17	Alubogahawatta	do.	do.	2	1 13	10
18	Nugagahagawahena	do.	do.	1	3 26	10
19	Gulugahawatta	do.	do.	1	1 34	10
25	Nugagahahenewatta	do.	do.	1	0 25	10
59A	Kalatuwakandehena	do.	Chena	0	1 32	10
59B	Do.	do.	Chena and garden	3	1 14	10
59C	Atulapallehena	do.	Chena	4	0 0	10
59D	Ambagasyayehena	do.	do.	2	3 6	10
59E	Ambagasyayewatta	do.	Garden	2	0 21	10
Preliminary plan 7,491.—Illuppitiya.						
8	Dawatagahawatta	Crown	Garden	0	3 24	10
15	Ellandawatta	do.	do.	1	0 37	10
21A	Do.	do.	do.	0	2 23	10
21B	Delgahawatta	do.	do.	1	0 25	10
21C	Wattawalagawalanda	do.	do.	1	3 31	10

Further information respecting these lands may be obtained from the Surveyor-General, and respecting the conditions of sale from the Government Agent, Province of Sabaragamuwa.

By His Excellency's command,  
EVERARD IM THURN,  
Colonial Secretary.

No. 493, P. OF S.

විෂි 1903 ක්වු මැසි මස 29 වෙනි දින කොලම  
මහසෙසුකාරිස්ථලයේ සේවයේ සේවකරුවන්ගේ සේවය.

සබරගමු දිසාවේ රත්නපුර ප්‍රදේශයේ විසිස් මෙහි පහත සඳහන් වෙහ ආණ්ඩුව සන් තක ඉඩම ආණ්ඩුවේ නියෝගවල ප්‍රකාරයට විෂි 1903 ක්වු ජූලි මස 14 වෙනි දිනදී අභ්‍යන්තර පස්වරු 1ට පුස්සැල්ලේ කානාසමේදී වෙන්දේසිකර විකුණනට යෙදෙනවා ඇත.

සබරගමු දිසාවේ රත්නපුර ප්‍රදේශයේ කුරුවිටිකෝරලේ කොට්ඨාසයේ පිහිටා තිබෙන හිමි සවස්තනක කැබලි.

නො.	ඉඩමේ නම.	සිතියම 728. ගම—සවිපව්ව.		මහත. ගණක.	
		අසිතිකම කියවතා.	අක්දම.	අ. රු. ප.	රු.
2 1/2	අඵබෝගහසේන	වි. පි. සිරිවිඳිනාම සහ තවත්	මුකලාන	6	2 2 10
3	ගලපල්ලෙසේන	සිලිඳුහාමිවෙදරු සහ තවත්	සේන	317	0 27 10
6	කොට්ඨාසගොඩවත්ත	සෙත්දිරිස් කපුරු සහ තවත්	වත්ත	2	2 8 10
6	ඉහලමිව්වේදෙතිස	එම	දෙතිස	3	1 5 10
8	ඉහලමිව්වේකුඹුර	එම	කුඹුර	1	0 23 10
9	පහලසෙදරපත්ත	එම	වත්ත	3	3 10 50
10	ලීදගාවාවකුරන	එම	වකුරන	3	0 36 10
11	ලීදගාවාඅස්සැද්දුම	එම	කුඹුර	1	1 12 10
12	සරකුවවත්ත	එම	පත්ත	7	1 0 50
14	කඩවතගොඩැලෙවත්ත	එම	එම	1	2 2 10
17	කඩවතගොඩැලෙකුඹුර	එම	කුඹුර	1	0 0 10

නො.	ඉඩමේ නම.	අයිතියකම් කියන්නා.	අන්දම.	පටන්ගන්න		
				මහත.	ගණන.	
16	පොල්කොටුවේගේන	හෙන්දිරික්කපුරු සහ නවත්	හේන	3	0 26	10
18	පොල්ගහගේගේවතන	සිලිඳුහාමිවෙදරු සහ නවත්	වතන	2	2 31	10
19	පොල්ගහගේගේදෙණිය	හෙඳික් කපුරු සහ නවත්	දෙණිය	0	1 15	10
20	පොල්ගහගේගේවතන	එම	වතන	1	1 7	10
21	පොල්ගහගේගේන	සිලිඳුහාමිවෙදරු සහ නවත්	හේන	9	3 33	10
22	ලීදගාලාකුඹුර	එම	කුඹුර	0	3 38	10
23	පොල්ගහගේගේවතන	එම	වතන	1	1 19	10
24	මුන්ගන්ඇලකුඹුර	එම	කුඹුර	1	2 28	10
29	කහේකුඹුර	එම	එම	5	0 20	10
30	මඩලකන්දෙවතන	පී. බබා සහ නවත්	වතන	5	2 33	15
31	ගෙදරගාලාඅස්සැද්දුමේ දෙණිය	පී. පුංචිරු සහ නවත්	දෙණිය	0	1 14	10
32	ගෙදරගාලාඅස්සැද්දුම	සිලිඳුහාමි වෙදරු සහ නවත්	කුඹුර	3	1 31	10
33	සීන්මේරියේවත්ත	පී. පුංචිරු සහ නවත්	වත්ත	6	3 15	15
34	ගෙදරගාලාදෙණිය	එම	කුඹුර	1	2 13	15
35	විතානකන්දෙවත්ත	වී. පී. සිරිවිතාන හාමි සහ නවත්	වත්ත	11	3 34	20
36	කන්දෙකුඹුරෙදෙණිය	එම	කුඹුර	0	1 19	10
37	කන්දෙකුඹුර	එම	එම	1	0 4	10
38	හාමිපොලදෙණිය	එම	එම	1	3 8	10
39	හමිපොලකුඹුර	එම	එම	5	2 19	10
40	කපුක්කන්දෙදෙණිය	එච්. දුටින් සහ නවත්	එම	0	2 8	10
41	ගලබොඩගේගේදෙණිය	එම	එම	0	0 12	10
43	සීලබත්ගොඩගේන	ඇස්. සිරිවිතාන හාමි සහ නවත්	හේන	162	3 0	10
44	නැකත්ගෙවත්ත	ආර්. නාන්දුගේනියා සහ නවත්	වත්ත	0	2 25	10
45	පද්දවලකුඹුර	කේ. වී. පුංචිමහත්මයා සහ නවත්	කුඹුර	12	2 28	20
46	මොරගහමිවිලිවත්ත	එම	වත්ත	15	0 30	20
47	මොටගහමිවිලි	එම	මිවිලි	1	1 21	20
48	අම්බලමිමිවිලි	ඩබ්ලිව්. සිරිවිතාන හාමි සහ නවත්	වත්ත	2	2 9	25
49	පිටියකුඹුර	එම	කුඹුර	18	0 0	25
50	මුටමල්වත්ත	පී. සිලිඳුහාමි සහ නවත්	වත්ත	0	2 36	20
51	කැකුනදොළේගේන	පී. අප්පුහාමි සහ නවත්	හේන	200	2 0	10
53	අඹගහනැන්තෙවතන	ඒ. මිතුරුහාමි	වතන	1	1 20	20
54	කුටියදොලවතන	ඒ. ලොකුහාමි	එම	1	1 9	20
55	හෙලපාලගෙදරවතන	ඒ. අප්පුහාමි සහ නවත්	එම	26	1 23	25
57	විතානගේවතන	වී. සිරිවිතාන හාමි සහ නවත්	එම	17	1 18	25
58	පබලගෙවෙලමිවිලි	කේ. වී. පුත්චිමහත්මයා	මිවිලි	2	2 31	20
59	බත්තයේවතන	පේහාමි සහ නවත්	වතන	0	2 1	15
56	හෙල්අඹගහමිවිලි	ඩබ්ලිව්. සිරිවිතාන හාමි සහ නවත්	එම	1	0 22	25
60	දික්මිවිලි	පුංචිඅප්පුහාමි සහ නවත්	එම	18	3 19	10
61	දෙල්ගහපල්ලේමේ වතන	පේහාමි සහ නවත්	එම	1	0 8	10
62	කැන්දගහකුඹුර	ඒ. මිතුරුහාමි සහ නවත්	කුඹුර	3	0 13	10
63	ගල්වලගාලාවතන	පේහාමි සහ නවත්	වතන	3	1 13	15
64	උළුඵගහකුඹුර	වී. සිරිවිතාන හාමි සහ නවත්	කුඹුර	2	0 6	15
65	කෙටලපත්වලකුඹුර	ඒ. අප්පුහාමි සහ නවත්	එම	4	1 29	10
66	කෙටලපත්වලවතන	එම	වතන	2	2 35	10
67	දෙඩන්ගහමිවිලි	වී. සිරිවිතාන හාමි සහ නවත්	මිවිලි	2	2 28	10
68	ගොරෙක්ගහතෙටුවෙ වතන	එච්. පී. හාමි සහ නවත්	වතන	5	3 18	10
69	දිගගේගේන	සිලිඳුහාමි වෙදරු සහ නවත්	හේන	78	2 0	10
25	මඩලවතන	එම	වතන	8	3 0	10
28	ගොටවගොනගේන	එම	හේන	25	3 19	10
70	දිගගේකුඹුරෙමිවිලි	එම	මිවිලි	3	0 30	10
71	දිගගේකුඹුර	සච්චවිචේපත්පල	කුඹුර	0	3 33	10
72	එම	එම	එම	1	0 9	10
73	දිගගේගේගේවතන	සිලිඳුහාමි වෙදරු සහ නවත්	වතන	4	0 10	10
74	කළුගහවලගොඩැල්ල	එම	එම	1	0 6	20
75	කැකිරිගේගේමිවිලි	එම	මිවිලි	5	0 27	10
76	හල්ගහකුඹුරෙගොඩැල්ල	එම	එම	0	3 19	10
79	කෝවිලකුඹුර	එම	කුඹුර	3	2 38	10
80	කොස්වතන	සිලිඳුහාමි වෙදරු සහ නවත්	වතන	12	1 3	10
82	කොස්කොට්ටියේමිවිලි	එම	මිවිලි	2	3 17	10

නො.	ඉඩමේ නම.	අසීතිකම කිසිත්තා.	අන්දම.	පටන්ගනන	
				මහත.	ගණන
				අ. රු. ප.	රු.
83	කොස්කොට්ටියේකුඹුර	සීලිදුහාමි සහ තවත්	කුඹුර	1 0 8	10
84	කොස්කොට්ටියේඕවට	එම	ඕවට	0 1 16	10
86	කොස්වතන	එම	සේන	0 0 11	10
87	තැදුන්කන්දමුල්ල	එම	එම	4 3 13	10
89	ඉහලමතන	හෙන්දිරික්කපුරුල සහ තවත්	වතන	1 3 23	10
90	අම්බලමගොඩැල්ල	එම	එම	3 3 25	15
91	දුවේසේන	එල්ලාවල රටේ මහත්මයා සහ තවත්	සේන	5 1 6	50
92	එම	එම	වතන	14 1 28	50
94	කප්පුඇලමුල්ලේවතන	හාමිආරච්චි සහ තවත්	එම	6 3 16	25
95	තන්තිරිසවතන	ඩී. ජුවමා සහ තවත්	එම	3 3 5	25
96	අළුකැටියේසේන	ඩී. කරෙත්වියා සහ තවත්	සේන	21 1 17	10
97	අළුකැටියේකුඹුර	කේ. බාලයා සහ තවත්	කුඹුර	5 3 18	10
99	පැලකොස්ගහසේන	ආණ්ඩුව	සේන	4 2 31	10
102	භීන්ඇලවතන	කරන්ගොඩ පන්සල	වතන	0 3 31	10
103	පැලකොස්ගහසේන	එම	සේන	9 3 34	10
104	මේබැද්දෙනිය	එම	දෙනිය	1 2 11	10
105	දෙහිගහකුඹුර	එම	කුඹුර	17 3 3	10
107	දෙහිගහඕවට	එම	ඕවට	0 1 12	10
108	දෙහිගහකුඹුර	ගොඩැල්ල	සේන	0 3 6	10
109	මියනකොලමන්ඩියෙ	කුඹුර	කුඹුර	0 1 11	10
110	දිගහේගොඩැල්ල	එම	සේන	1 1 7	10
111	බොරළුවතන	ඒ. මිතුරුහාමි සහ තවත්	වතන	1 2 23	20
115	එම	ඒ. අප්පුහාමි සහ තවත්	එම	1 1 15	10
116	බොරළුවතනසේන	එම	සේන	16 1 32	10
117	බෝගොඩකුඹුර	එම	කුඹුර	17 1 11	10
118	වියන්වලදෙනිය	එම	දෙනිය	7 3 14	10
119	වියන්වලකුඹුර	එම	කුඹුර	2 1 0	10
120	පාමන්කඩවතන	එම	වතන	0 1 24	25
121	රදුහේඅස්සැද්දුම	එම	කුඹුර	0 3 24	10
122	පැලපොල්වතන	එම	වතන	3 3 0	25
78	මඩලඇලඕවට	සීලිදුහාමිවෙදරුල සහ තවත්	ඕවට	3 3 29	10

සියයම් 7,650. ගම—කලවුවාව.

24	තැන්තපිටදෙනිය	ආණ්ඩුව	දෙනිය	1 0 25	10
20A	පුස්සැලකනත්තේසේන	එම	වතන	3 3 34	10
20B	බුස්සිත්දපොලගල්ගොඩවත්ත	එම	එම	1 1 22	10
20C	එම	එම	එම	1 1 33	10
20D	මිලලගහවතන	එම	එම	3 2 5	10
20E	ගල්ගොඩකොස්ගහවත්ත	එම	එම	0 0 20	10
20F	මහසාසේවතන	එම	එම	1 2 11	10
20G	ඇටකැකුණේදෙලබොඩවතන	එම	එම	0 3 36	10
20I	මාරගහසේනවතන	එම	එම	1 2 18	10
20J	ගොනනගහවතන	එම	එම	1 3 5	10
20K	හොරගහවත්ත	එම	එම	3 3 35	10
17	අළුබෝගහවත්ත	එම	එම	2 1 13	10
18	නුගහගහවාසේන	එම	එම	1 3 26	10
19	ගුළුගහවත්ත	එම	එම	1 1 34	10
25	නුගහගහසේනේවත්ත	එම	එම	1 0 25	10
59A	කලවුවාකන්දෙසේන	එම	සේන	0 1 32	10
59B	එම	එම	සේන සහ වත්ත	3 1 14	10
59C	අතුලපල්ලේසේන	එම	සේන	4 0 0	10
59D	අඹගස්සාසේසේන	එම	එම	2 3 6	10
59E	අඹගස්සාසේවතන	එම	වත්ත	2 0 21	10

නො.	ඉඩමේ නම.	අයිතිකම් කියන්නා.	අන්දම.	පටන්ගත්ත මහත. ගණන.			
				අ. රු. ප.	රු.	අ. රු. ප.	රු.
		සියයම් 7,491. ගම්—ඉළුපිටිය.					
8	දවටගහවත්ත	ආණ්ඩුව	වත්ත	0	3	24	10
15	ඇලලඩවතන	එම	එම	1	0	37	10
21A	එම	එම	එම	0	2	23	10
21B	දෙල්ගහවත්ත	එම	එම	1	0	25	10
21C	වටවලගාමාලන්ද	එම	එම	1	3	31	10

මෙම ඉඩම් සම්බන්ධ වැඩිදුර කාරකා මිනිස්ඥයාදෙපාර්තමේන්තුවේ ප්‍රධානතුමාගෙන්ද, විකිණීමේ කොන්දේසිය සම්බන්ධ කාරකා සබරගමු පලාතේ මහජනතලන්තාන්තේශෙන්ද දැන ගන්ව පුළුවන.

ගරුකර උතුමානන්වහන්සේගේ ආයුචලෙස,  
එවරුඩි ඉම් තරුන්,  
මහසෙත්‍රතාරිස් වම්හ.

LAND ACQUISITION NOTICES.

HAVING been duly directed by the Governor, with the advice of the Executive Council, acting under the provisions of "The Land Acquisition Ordinance of 1876," section 6, to take order for the acquisition of the following lands, required for a public purpose, namely, for a platelayer's bungalow and an approach road thereto, to wit:—

Preliminary plan 11,818. Village—Avisawella.

Lot.	Name of Land.	Description.	Name of Claimant.	Extent. A. R. P.
L 824	Veralupitiyawatta alias Atherfield estate	Portion of Atherfield estate planted with cocoanut, arecanut, and mango trees	Mr. Rolt	0 1 0
M 824	Do.	do.	do.	0 0 5.50

I hereby give public notice, as required by section 7, that the Government proposes to take possession of the lands.

All persons interested in the aforesaid lands are hereby required to appear personally or by agent before me at the Colombo Kachcheri on June 30, 1903, at 1 o'clock P.M., and to state the nature of their respective interests in the lands, and the amount and particulars of their claims to compensation for such interests.

Colombo Kachcheri,  
June 1, 1903.

C. A. MURRAY,  
Government Agent.

විෂි 1876 ක්වු අවුරුද්දේ නොමර 3නේ ආයුචලෙස ගත්වෙති වගන්තියේ ප්‍රකාරයට ආණ්ඩුවේ කටයුත්තකට එනම:—දුමකෝවිටියාරේ පිලිවන මහත්මියාට බංගලාවක් සහ එම බංගලාවට පාරක් සාදන පිණිස මෙහි පහත සඳහන්වෙන ඉඩම් ලබාගැනීම සඳහා ක්‍රියාකරණ පිණිස "විෂි 1876නේ ඉඩම් ලබාගැනීමේ ආයුචලෙස" ගවෙති කාණ්ඩයේ කරතිවෙන පංචාර්තු වල ප්‍රකාරයට කාරකාමාත්‍රයාගේ මනුෂ්‍ය ඇතුළු උතුමානන්වහන්සේගෙන් නිසිආකාර මට අණලැබී තිබේ. ඒ ඉඩම්නම:—

සියයම් 11,818. ගම්—අවිස්සාවැල්ල.

නො.	ඉඩමේ නම.	අන්දම.	අයිතිකම් කියන්නා.	මහත. අ. රු. ප.
L 824	වෙරළපිටිය නොහොත් ඇතර්පිල්ඩ් වත්ත	පොල්, පුවක් සහ අඹ වලාකිබෙනවා	රෝල්ට් මහත්මිය	0 1 0
M 824	එම	එම	එම	0 0 5.50

එබැවින් ඉඩම් අයිතිකර ගැනීමට ආණ්ඩුවේ කලාපනාච නිබෙනවට පොදු ජනියාට දැනගැන්ව සඳහා ගත්වෙති වගන්තියේ ඉන්කාරනිබෙන ගැරියට මෙසින් දැනුම්දෙමි.

ඉහතකී ඉඩම්වලට අයිතිවාසිකම් ඇත්තාවූ සෑමදෙනම තමන්ගේ නොහොත් තමන් වෙතුවට ක්‍රියාකරණය වෂි 1903 ක්වු ජුනි මස 30 වෙනි දින එකේ (1) කනිසමට කොලඹ කවිවෙරියේදී මා ඉදිරිපිටට පැමිණ ඒ කොසිඅන්දමේ අයිතිවාසිකම්ද කියා කියා සිටින්නට ඕනෑවා සහ මෙම ඉඩම් වෙනුවට ඉල්ලා සිටින මුදල් ගණනක් ඊට ඇත්තාවූ තමන්ගේ අයිතිකමේ තොරතුරුත් කියාසිටින්නට ඕනෑ බව මෙසින් දැනගන පුතුයි.

විෂි 1903 ක්වු ජුනි මස 1 වෙනි දින කොලඹ කවිවෙරියේදීය.

සී. ඒ. මරේ,  
ආණ්ඩුවේ ඒජන්ත වම්හ.

1876 ம் ஆண்டு-த்து 3 ம் இலக்கச்சட்டத்தினது 7 ம் பிரிவின பிரகாரம் பிளேற்றலையர் வங்கனோவுக்கும் அதற்குககிட்டிய ரோட்டுக்காக என்னும் பகிரங்க தேவைககு வேண்டியதான பின்னரச் சொல்லப்படும் காணிகளை, அஃதாவது :—

பிரதமபடத்து இலக்கம் 11,818. குறிச்சி—அய்சாவனை.

குண்டு	காணியினது பெயர்.	விவரம்.	உரித்தாளியின் பெயர்.	விசாலம்.
L 824	வெறலபித்திபாவத்தை அல்லது ஆதர்வீல்ட் தோட்டம்	மாமரம் கமுகமரம் தென்ன மாமுள்ள ஆதர்வீல்ட் தோட்டத்தின ஓர பகுதி	மிஸ்டர் ரோல்ட்	0 1 0
M 824	ஓடி	ஓடி	ஓடி	0 0 5.50

எந்ததுகொள்வதற்கான எத்தனஞ்செய்யும்படி 1876 ம் ஆண்டு-த்துக் காணிகளை எடுத்துக்கொள்வதென்பபற்றிய சட்டத்தினது 6 ம் பிரிவின ஏற்பாடுகளின பிரகாரம் மந்திராலோசனைச் சபையினது ஆலோசனையுடன் தே சாதிபதியவாகள் எனக்குக் கற்பனைசெய்கிறுபதனால், அக்காணிகளை ஆட்கொடுப்புகொள்ள அரசாட்சியார எண்ணியிருக்கிறா என்பதை 7 ம் பிரிவின்படி வேண்டிய பிரகாரம் நான் இதனைக்கொண்டு பிரசுத்தமாய் விளம்பரஞ்செய்கிறேன்.

மேற்கூறிய காணிகளுக்கு உரித்துப்பெசுகின்ற சகலரும் தாமத அல்லது அவரவருடைய காரியகாரர மூலமாய் 1903 ம் ஆண்டு ஆனிமாசம் 30 ந் தேதியிலன்று பிற்பகல் 1 மணிக்கு கொழுப்பு கச்சேரியில் என்முன பாக வெளிப்படும் தந்தமக்கு அக்காணிகளிலுள்ள உடத்தைகளினது தன்மையையும் அவ்வடத்தைகளுக்காய்த் தாம சாதிக்கும் உரித்துகளின தொகையையும் விவரங்களுடைய சொல்லுமபடி இதனால் அவர்களிடத்திற் கேட்டுக்கொள்ளப்படுகின்றது.

கொழுப்பு கச்சேரி,  
1903 ம் ஆண்டு ஆனிமீ 1 ந் ௩.

ஈ. ஏ. மறே,  
அரசாட்சி சபையினர்.

AMENDED NOTICE.

HAVING been duly directed by the Governor, with the advice of the Executive Council, acting under the provisions of "The Land Acquisition Ordinance of 1876," section 6, to take order for the acquisition of the following lands, required for a public purpose, namely, for the purpose of widening the road and making sanitary improvements, to wit :—

Preliminary plan 6,664. Village—Galle Fort.

Lot.	Name of Land.	Name of Claimant.	Description.	Extent. A. R. P.
K 560	Premises No. 11, Church street	Mrs. Kale	Garden with a house, kitchen, stables, and also contains five old cocoanut trees	0 0 35
18201	Military land	Military authorities	Bare land	0 0 12.75
18202	Do.	do.	Native garden contains plantain trees	0 0 23.25
18203	Crown land	The Crown	Bare land	0 1 23.50

I hereby give public notice, as required by section 7, that the Government proposes to take possession of the lands.

All persons interested in the aforesaid lands are hereby required to appear personally or by agent before me at the Galle Kachcheri on July 11, 1903, at 12 o'clock noon, and to state the nature of their respective interests in the lands, and the amount and particulars of their claims to compensation for such interests.

Galle Kachcheri,  
May 18, 1903.

H. W. BRODHURST,  
Government Agent.

වෙනස්කල දැන්වීමයි.

වි 1876 ක්වු අවුரුද්දේ නොමீர 3නේ ආඥාවලින් හත්වෙනි වගන්තියේ ප්‍රකාරයට ආණ්ඩුවේ කටයුත්තකට, ඒනම් :—පාර පලල්කෙරීමට සහ සනීපාරක්‍ෂාව වැඩිදියුණු කෙරීම පිණිසත් මෙහි පහත සඳහන්වෙන ඉඩම් ලබාගැනීම සඳහා ක්‍රියාකරන පිණිස "වි 1876යේ ඉඩම් ලබා ගැනීමේ ආඥාවලින්" හවෙති කාණ්ඩයේ කරතිවෙන ප.ගාර්තුල ප්‍රකාරයට කාරක මන්ත්‍රීසභාවේ මන්ත්‍රණය ඇතුළු උතුමානව්වකන්සේගෙන් නිසිආකාර මට අණලැබී තිබේ, ඒ ඉඩමනම් :—

සිතියම 6,664. ගම—ගාල්ලේ කොටුව.

නො.	ඉඩමේ නම.	අයිතියකම් කියන්නා.	අන්දම.	මහත. අ. රු. ප.
K 560	පලලියේ විදියේ නොමී මර 11 දරන ඉඩම	කාලේ නෝනාමහත්මයා	ගෙසක්, කුස්සියක්, ඉස් තාලයක් සහ පොල් ගස් 5ක් ඇතිවන්න	0 0 35
18201	සුඛගමුවේ ප්‍රධානීන් උරුමකියන්නාවු ඉඩම	සුඛගමුවේ ප්‍රධානීන්	ඉඩුවීම	0 0 12.75
18202	එම	එම	කෙසෙල්ගස් හටවා තිබෙන වගන	0 0 23.25
18203	ආණ්ඩුවේ ඉඩම	ආණ්ඩුව	ඉඩුවීම	0 1 23 50

එවැනින් ඉඩම් අයිතිකර ගැනීමට ආණ්ඩුවේ කල්පනාව තිබෙනවට පොදුජනයාට දැනගැනීම සඳහා හත්වෙනි වගන්තියේ මනුකරතිවෙන හැටියට මෙසින් දැනුම්දෙමි.







**A**N auction sale of the under-mentioned timber will be held at the Central Timber Depôt, Kew road, Slave Island, on Monday, June 15, 1903, at 2 P.M.:—

Kind.	No. of Logs.	Cubic Contents. cub. ft. in. pts.	Average Contents. cub. ft. in. pts.
Satinwood	100	1,825 0 0	18 3 0
Palai	10	270 0 0	27 0 0

The timber may be inspected on application made to the Superintendent, Central Timber Depôt, who will give any other information that may be required.

Office of the Conservator of Forests,  
Colombo, June 1, 1903.

J. L. PIGOT,  
Conservator of Forests.