

Ceylon Government Gazette

Published by Authority.

No. 6,707 — THURSDAY, APRIL 1, 1915.

PART I.—General: Minutes, Proclamations, Appointments, and General Government Notifications.
 PART II.—Legal and Judicial.
 PART III.—Provincial Administration.
 PART IV.—Land Settlement.
 PART V.—Mercantile, Marine, Municipal, Local, &c.

Separate paging is given to each Part in order that it may be filed separately.

Part IV.—Land Settlement.

	PAGE		PAGE
Final Orders	381	Preliminary Notices	396

FINAL ORDERS.

Galle S. O. No. 357.

Order under Section 4, Sub-section (1), of "The Waste Lands Ordinances of 1897, 1899, 1900, and 1903," admitting Land to be Private Property.

In the matter of the land commonly called or known as Kurakkangahalangahena, situate in the village of Batuwangala, in the Hinidum pattu of the Galle District, in the Southern Province, and of "The Waste Lands Ordinances of 1897, 1899, 1900, and 1903."

WHEREAS in pursuance of section 1 of the said Ordinances it was duly notified on December 4, 1908, that if no claim to the land commonly called or known as Kurakkangahalangahena, situate in the village of Batuwangala, in the Hinidum pattu of the Galle District, in the Southern Province, containing in extent 10 acres and 27 perches and shown as lot 13M in preliminary plan 472 and in the annexed diagram, was made to John George Fraser, Special Officer appointed under section 28 of the said Ordinances within the period of three months from the date specified in such notice, such land would be declared the property of Crown, and dealt with on account of the Crown (*vide* Notice No. 3,267):

And whereas (1) Dolapallege Baba, (2) Maddekariyakaranage Matheshamy, (3) Meegunane Kariyakarawanage Siadoris, (4) Dolapallege Mathes, (5) Dolapallege Egriris, (6) Kalugala Wedisinha Arachchige Dochi Nona, (7) Wijegunasekera Sinoris made claim thereto, and John George Fraser and Frederick Lewis, Special Officers appointed under section 28 of the said Ordinances made due inquiry into such claim, I, Harry Chambers Toller, Special Officer appointed under section 28 of the said Ordinances with the consent of His Excellency the Governor, do hereby admit the claim of the said claimants to the said land, as more fully described herein below, under section 4, sub-section (1), of the said Ordinances.

Description of the Land referred to.

The following lot situated in the village of Batuwangala, in the Hinidum pattu of the Galle District, in the Southern Province, as described in the annexed diagram:—

Lot.	Name of Land.	Preliminary plan 472.	Extent, A. R. P.
13M	Kurakkangahalangahena		10 0 27

and bounded as follows: on the north by Kurakkangahalangahena to be declared the property of Delwakkada Liyanage Don Johannes and others under the Waste Lands Ordinances; on the east by Katuimbulekumbura claimed by Dolapallege Babappu and others, Amunagawawatta claimed by ditto, Amunekumbura claimed by ditto, Godellegedarawatta claimed by Gigurawa Mukumane Kariyakaranage Siyadoris, Kurakkangahalangawatta claimed by Dolapallege Adiris and others; on the south by Kalugahaweladeniya sold by Crown (T. P. 291,737), Kurakkangahalangamandiyehena to be declared the property of the Crown under the Waste Lands Ordinances; on the west by Kurakkangahalangamandiyehena to be declared the property of the Crown under the Waste Lands Ordinances.



Surveyor-General's Office,
Colombo, June 15, 1914.

Scale of 8 Chains to an Inch.

G. K. THORNHILL
for Acting Surveyor-General.

June 24, 1914

H. C. TOLLER,
Special Officer.

Galle S. O. No. 358.

Order under Section 4, Sub-section (1), of "The Waste Lands Ordinances of 1897, 1899, 1900, and 1903," admitting Land to be Private Property.

In the matter of the land commonly called or known as Nadamullehena, situate in the village of Batuwangala, in the Hinidum pattu of the Galle District, in the Southern Province, and of "The Waste Lands Ordinances of 1897, 1899, 1900, and 1903."

WHEREAS in pursuance of section 1 of the said Ordinances it was duly notified on December 4, 1908, that if no claim to the land commonly called or known as Nadamullehena, situate in the village of Batuwangala, in the Hinidum pattu of the Galle District, in the Southern Province, containing in extent 14 acres 3 roods and 14 perches, and shown as lot 13A in preliminary plan 472 and in the annexed diagram, was made to John George Fraser, Special Officer appointed under section 28 of the said Ordinances within the period of three months from the date specified in such notice, such land would be declared the property of the Crown, and dealt with on account of the Crown (*vide* Notice No. 3,267):

And whereas (1) Don Samuel Rubasin Gunawardene, (2) Neluweliyanage Babichan, (3) Noluwehewage Odanis, (4) Maddekariyakaranage Babappu, (5) Delwakkadaliyanage Don Johanis, (6) Delwakkadaliyanage James, (7) Delwakkadaliyanage Don Davith, (8) Habarakadaliyanage Don Siyadoris, (9) Jayawardene Gamachchige Endoris made claim thereto, and John George Fraser, Frederick Lewis, and Harry Chambers Toller, Special Officers appointed under section 28 of the said Ordinances, made due inquiry into such claim, I, Harry Chambers Toller, with the consent of His Excellency the Governor, do hereby admit the claim of the said claimants to the said land as more fully described herein below, under section 4, sub-section (1), of the said Ordinances.

Description of the Land referred to.

The following lot situated in the village of Batuwangala in the Hinidum pattu of the Galle District, in the Southern Province, as described in the annexed diagram:—

Preliminary plan 472.

Lot.	Name of Land.	Extent, A. R. P.
13A	Nadamullehena	14 3 14

and bounded as follows: on the north by a footpath, Kurakkanagahalalangamandiyehena to be declared the property of the Crown under the Waste Lands Ordinances; on the east by Nadamullekumbura claimed by Maddekariyakaranage Babappu, Udamullekumburedeniya claimed by ditto, Nadamullekumbura claimed by ditto, Nadamullekumburedeniya claimed by ditto, Kurakkanagahalalangamandiyehena to be declared the property of the Crown under the Waste Lands Ordinances; on the south by the village limit of Nelwa; on the west by the village limit of Nelwa (Gin-ganga) Udaowitawatta claimed by Delwakkadaliyanage Nondris and others, Udaowitawatta claimed by ditto.

NOTE.—The following lot lying within the above boundaries is excluded from this order, and its extent of 17 perches is not included in the acreage of 14 acres 3 roods and 14 perches given above:—

Preliminary plan 472.

Lot.	Name of Land.	Extent, A. R. P.
51	Nadamullewatta	0 0 17



Surveyor-General's Office,
Colombo, June 15, 1914.

Scale of 8 Chains to an Inch.

G. K. THORNHILL,
for Acting Surveyor-General.

July 30, 1914.

H. C. TOLLER,
Special Officer.

Galle S. O. No. 359.

Order under Section 4, Sub-section (1), of "The Waste Lands Ordinances of 1897, 1899, 1900, and 1903," admitting Lands to be Private Property.

In the matter of the lands commonly called or known as Pengiriokandewatta, Bopagodahena, situate in the village of Batuwangala, in the Hinidum pattu of the Galle District, in the Southern Province, and of "The Waste Lands Ordinances of 1897, 1899, 1900, and 1903."

WHEREAS in pursuance of section 1 of the said Ordinances it was duly notified on December 4, 1908, that if no claim to the lands commonly called or known as Pengiriokandewatta, Bopagodahena, situate in the village of Batuwangala, in the Hinidum pattu of the Galle District, in the Southern Province, containing in extent 61 acres and 22 perches and shown as lots 81I, 81J, and 113D, 113F, in preliminary plan 472 and in the annexed diagrams, was made to John George Fraser, Special Officer appointed under section 28 of the said Ordinances within the period of three months from the date specified in such notice, such lands would be declared the property of the Crown, and dealt with on account of the Crown (*vide* Notice No. 3,267):

And whereas (1) Senanayake Dasilige Don Agoris de Silva, (2) Miguntenne Kariyakaranage Davith, (3) Wijenayaka Gamage Ujatihamy, (4) Wijenayaka Gamage Babappu, (5) Gigungmaduwe Kankanange Podihamy, (6) Konekariya Karanage Ujatihamy, (7) Meruppe Rubasin Gamage Andris, (8) Edirisinghe Endoris, (9) Meddekariya Karanage Matheshamy, (10) ditto Ujati de Silva, (11) ditto Andris, (12) Senanayaka Dasilige Eranneris, (13) ditto Johanis, (14) Panangala Liyanage Peiris, (15) Dasililiyanage Jamis, (16) Mirihene Kankanange Semaris, (17) ditto Owinis, (18) Senanayaka Dasilige Don Dines de Silva, (19) ditto Andris, (20) Mawanana Hettige Endoris, (21) Madde Kariyakaranage Babappu, (22) Konekariya Karanage Pedris, (23) Vidane Kariyakaranage Alisan, (24) ditto Adiris, (25) ditto Odias, (26) Batuwangala Kankanange Abraham, (27) Vidane Kariyakaranage Uporis, (28) Senanayaka Dasilige Welenis, (29) ditto Sinno Appu, (30) Batuwangala Kariyakaranage Jongiris, (31) Delwakkada Liyanage Arnolis, (32) Maddegama Liyanage Adonis Jayasekere, Wijetunga, (33) Habarakada Liyanage Ganelis de Silva, (34) Don Cornelis Seneviratne, (35) Wijie Gunasekere Sinnoris, (36) Suriya Arachchige Dona Cornelia, (37) Ganewatta-Korale Hewage Hinni Appu, made claim thereto; and whereas the said 3rd claimant having died during the pendency of the inquiry, the claim of the said 3rd claimant was represented by his only heirs (3a) Vitanage Abehamy, (3b) Wijenayakagamage Adanhamy, (3c) ditto James, (3d) ditto Jakolis, and John George Fraser, Frederick Lewis, and Harry Chambers Toller, Special Officers appointed under section 28 of the said Ordinances made due inquiry into such claim, I, Harry Chambers Toller, Special Officer appointed under section 28 of the said Ordinances with the consent of His Excellency the Governor, do hereby admit the claim of the said claimants to the said lands, as more fully described herein below, under section 4, sub-section (1), of the said Ordinances.

Description of the Lands referred to.

The following lots situated in the village of Batuwangala, in the Hinidum pattu of the Galle District, in the Southern Province, as described in the annexed diagrams:—

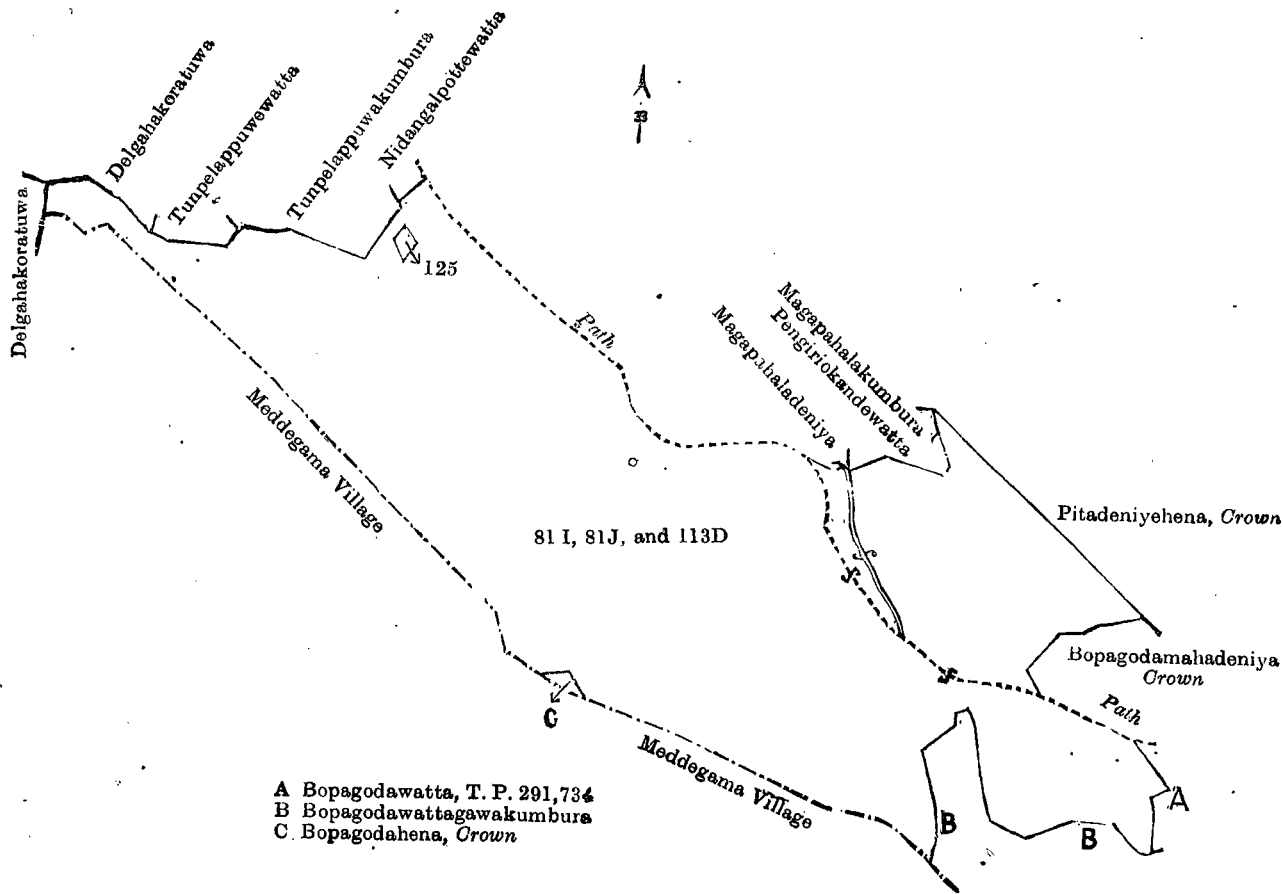
Lot.	Name of Land.	I.—Preliminary plan 472.		Extent, A. R. P.
81I	Pengiriokandewatta	1 0 33
81J	Bopagodahena	7 0 12
113d	Do.	40 2 33
				48 3 38

and bounded as follows: on the north by Delgahakoratuwa claimed by Vidanekariyakaranage Adiris and others, Tumpelappuwewatta claimed by Maddekariyakaranage Baba Appu, Tumpelappuwekumbura claimed by Maddekariyakaranage Mathes and others, Nidaagalpottewatta claimed by Vidanekariyakaranage Uparis and others, a path, Magapahaladeniya sold by the Crown, Pengiriokandewatta sold by the Crown, Magapahalakumbura sold by the Crown; on the east by Pitadeniyahena to be declared the property of the Crown under the Waste Lands Ordinances, Bopagoda Mahadeniya to be declared the property of the Crown under the Waste Lands Ordinances, a path, Bopagodawatta granted at Half Improved Value (T. P. 291,734); on the south by Bopagodawattagawakumbura claimed by Habarakadaliyanage Sinnochchi Silva, the village limit of Meddegama, Bopagodahena to be declared the property of the Crown under the Waste Lands Ordinances; on the west by the village limit of Meddegama, Delgahakoratuwa claimed by Wijetunga Adonis.

NOTE.—The following lot lying within the above boundaries is excluded from this order, and its extent of 13 perches is not included in the acreage of 48 acres 3-roods and 38 perches given above :—

Preliminary plan 472.

Lot.	Name of Land.	Extent, A. R. P.
125	Nidangalpottehenepuwakkoratuwa	0 0 13



Surveyor-General's Office,
Colombo, June 15, 1914.

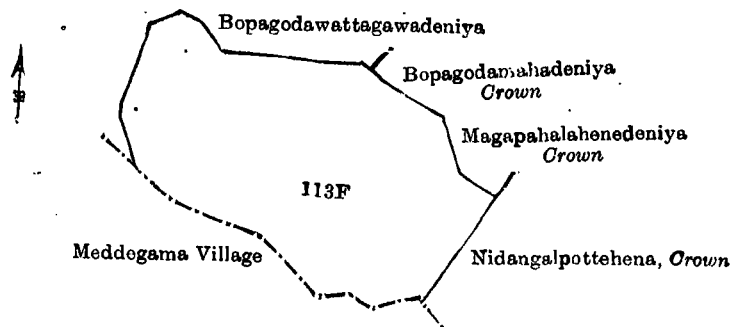
Scale of 8 Chains to an Inch.

G. K. THORNHILL,
for Acting Surveyor-General.

II.—Preliminary plan 472.

Lot.	Name of Land.	Extent, A. R. P.
113F	Bopagodahena	12 0 24

and bounded as follows: on the north by Bopagodawattagawadeniya claimed by Habarakadaliyanage Sinnochchi Silva, Bopagodamahadeniya to be declared the property of the Crown under the Waste Lands Ordinances, Magapalahadeniya to be declared the property of the Crown under the Waste Lands Ordinances; on the east by Nidangalpottehenepuwakkoratuwa to be declared the property of the Crown under the Waste Lands Ordinances; on the south by the village limit of Meddegama; on the west by Bopagodawattagawadeniya claimed by Habarakadaliyanage Sinnochchi Silva.



Surveyor-General's Office,
Colombo, June 15, 1914.

Scale of 8 Chains to an Inch.

G. K. THORNHILL,
for Acting Surveyor-General.

August 24, 1914.

H. C. TOLLER,
Special Officer.

Kurunegala S. O. No. 935.

Order under Section 2 of "The Waste Lands Ordinances of 1897, 1899, 1900, and 1903,"
declaring Lands to be Crown Property.

In the matter of the lands commonly called or known as road reservation, ela (stream), &c., situate in the village of Pambadeniya, in the Udukaha Korale East of the Dambadeni hatpattu of the Kurunegala District, in the North-Western Province, and of "The Waste Lands Ordinances of 1897, 1899, 1900, and 1903."

THE notice required by section 1 of "The Waste Lands Ordinances of 1897, 1899, 1900, and 1903," having been duly published in manner prescribed by that section in respect of the above-named lands (*vide* Notice No. 5,165), and no claim having been made to the said lands or to any interest therein within the period of three months from the date specified in the said notice, I, Mungo Tennent Archibald, Special Officer appointed under section 28 of the said Ordinances, under and by virtue of the powers vested in me in that behalf by section 2 of the said Ordinances, do hereby on October 7, 1914, order and declare that the said lands, as more fully described herein below, situate in the village of Pambadeniya, in the Udukaha Korale East of the Dambadeni hatpattu of the Kurunegala District, in the North-Western Province, and shown as lots 5B, 17½, 39½, 44, 6½, 8½, 9½, 34A in preliminary plan 460 and in the annexed diagrams, and containing in extent 6 acres 2 roods and 33·08 perches, are the property of the Crown,

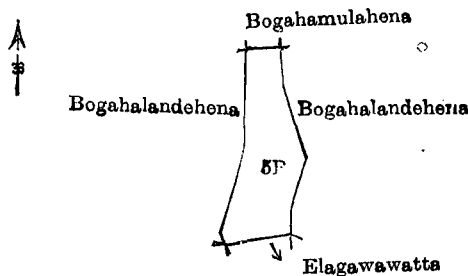
Description of the Lands referred to.

The following lots situated in the village of Pambadeniya, in the Udukaha Korale East of the Dambadeni hatpattu of the Kurunegala District, in the North-Western Province, as described in the annexed diagrams:—

I.—Preliminary plan 460.

Lot.	Name of Land.	Extent, A. R. P.
5B	Road reservation.	0 1 35

and bounded as follows: on the north by Bogahamulahena claimed by Ratallage Hetuwa and another; on the east by Bogahalandehena claimed by U. Daranapala; on the south by Elagawawatta claimed by Egallalage Podiya and others; on the west by Bogahalandehena claimed by Ratnapala Unnanse.



Surveyor-General's Office,
Colombo, January 20, 1914.

Scale of 4 Chains to an Inch.

A. H. G. DAWSON,
for Surveyor-General.

II.—Preliminary plan 460.

Lot.	Name of Land.	Extent, A. R. P.
17½	Ela (stream)	0 1 17

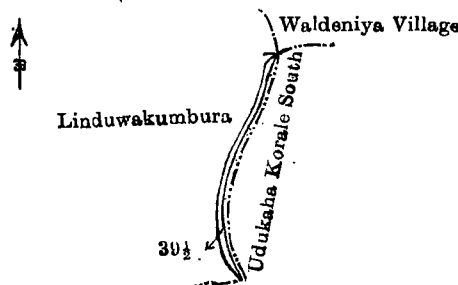
and bounded as follows: on the north by Elagawahena sold by the Crown, Galkandewatta sold by the Crown; on the east by Galkandewatta sold by the Crown, Hitinawatta claimed by A. Herat Mudiyanseilage Appuhami; Elagawawatta claimed by Dehelgomuwelage Unga, Galgodawatta sold by the Crown, Eriyagahamula and Elagawawatta claimed by the Crown, Gurugodellahena sold by the Crown; on the south by Deniyawatta sold by the Crown; on the west by the village limit of Nugawala.

[For Diagram see page 386.]

III.—Preliminary plan 460.

Lot.	Name of Land.	Extent, A. R. P.
39½	Ela (stream)	0 0 6

and bounded as follows: on the north by the village limit of Waldeniya; on the east and south by the boundary of the Udukaha Korale South; on the west by Linduwakumbura claimed by Appuhami and others.



Surveyor-General's Office,
Colombo, January 20, 1914.

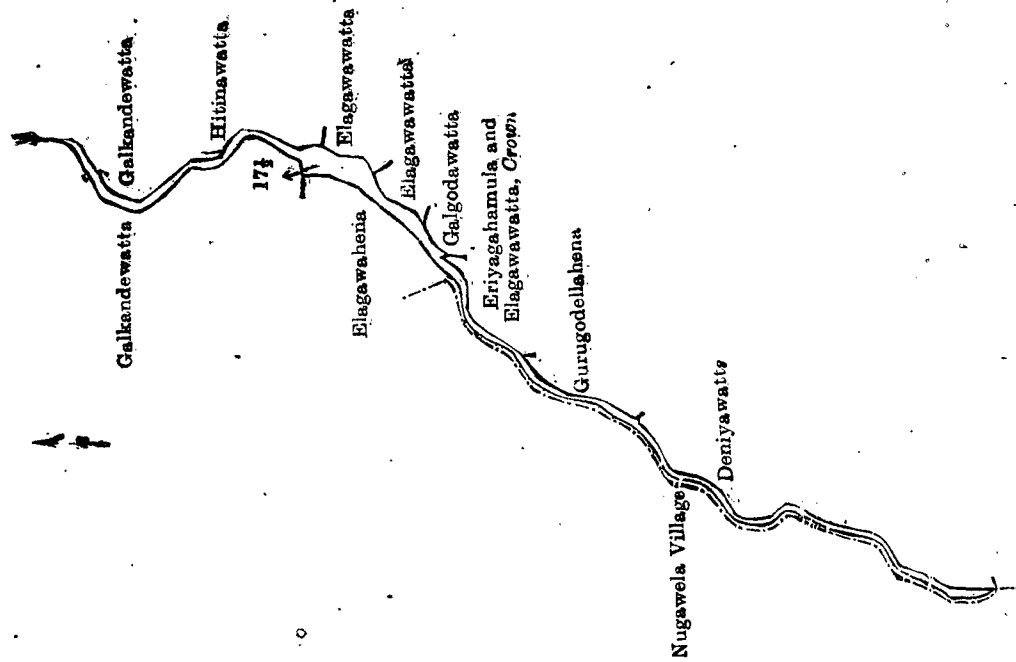
Scale of 4 Chains to an Inch.

A. H. G. DAWSON,
for Surveyor-General.

IV.—Preliminary plan 460.

Lot.	Name of Land.	Extent, A. R. P.
44	Kapuhenakandemukalana	5 0 20

and bounded as follows: on the north by Gurugodellawatta sold by the Crown, Kendagollahena claimed by the Crown; on the east by Kendagollahena claimed by the Crown; on the south by the boundary of the Udukaha Korale South; on the

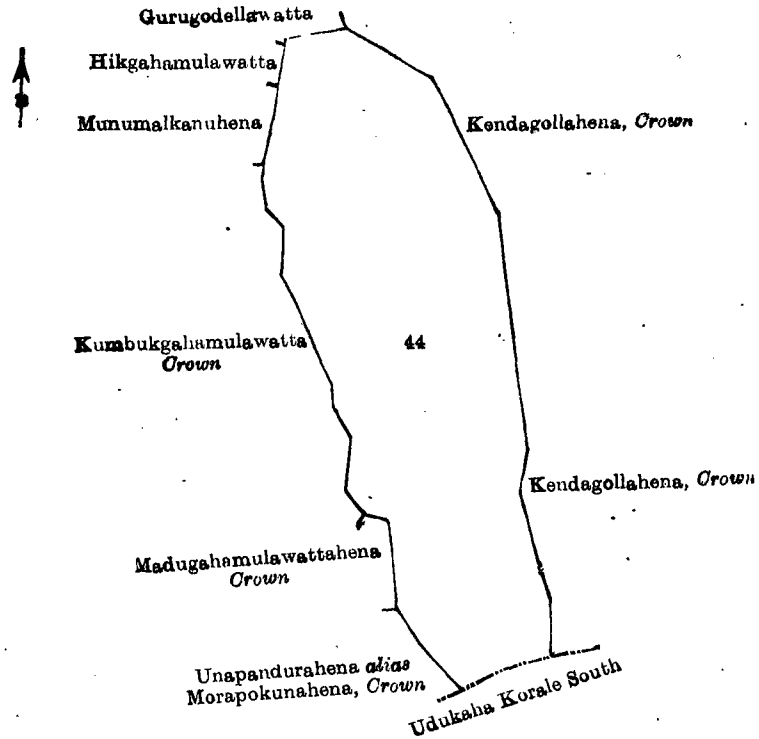


Surveyor-General's Office,
Colombo, January 20, 1914.

Scale of 4 Chains to an Inch.

A. H. G. DAWSON,
for Surveyor-General.

west by Unapandurahena *alias* Morapokunahena claimed by the Crown, Madugahamulawattahena claimed by the Crown, Kumbukgahamulawatta claimed by the Crown, Munumalkanuhena sold by the Crown, Hikgahamulawatta sold by the Crown, Gurugodellawatta sold by the Crown.



Surveyor-General's Office,
Colombo, January 20, 1914.

Scale of 4 Chains to an Inch.

A. H. G. DAWSON,
for Surveyor-General.

V.—Preliminary plan 460.

Lot.	Name of Land.	Extent, A. R. P.
6½	Gansabhawa path	0 0 22
8½	Do.	0 0 5
9½	Gansabhawa path and footpath	0 1 31
		0 2 18

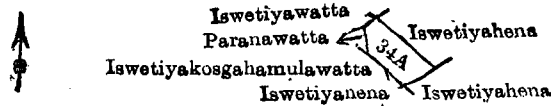
and bounded as follows: on the north by Galkandehena sold by the Crown, Galkandewatta claimed by Paniwidakara-dewage Sinchia, Pinwatta claimed by the trustees of Medagampola Pansala, Babigehena *alias* Ketakalagahawatta claimed by P. Sinchia and others, Babigahamulawatta claimed by Sinchia and others, Babigehena *alias* Ketakalagahawatta claimed by P. Sinchia and others, Hitinawatta claimed by Kiri Ukkuwa, Hitinawatta claimed by Bala and others, Pelagawawatta claimed by Dingiri and others, Pelagawawattchena claimed by the Crown; on the east by Pelagawawattchena claimed by the Crown, Ambalamagawakumbura claimed by Appuhami and others, Malmiyakumburepillewa claimed by E. Menikrala and others, Malmeeakumbura claimed by Appuhami and others, Malmeeakumbura claimed by Unga and others, Pinkumbure claimed by the trustees of Medagampola Temple, Innawatta claimed by Punchina and others, Mawatahena and Kolongahamulawatta claimed by Mapasingha Achchillage Punchi Appuhami and Dingiri Appu, Lindakumburapillewa claimed by E. Appuhami, Mawattagawawatta claimed by Warapalane Appuhami, Mawatagewatta claimed by Kottase; on the south by the boundary of the Udukaha Korale South; on the west by Mawatagewatta claimed by Kottase, Mawatagawawatta claimed by Warapalane Appuhami, Mawattahenasawatta claimed by Mapa Mudiyansele Punchi Appuhami and others, Mawatahena and Kolongahamulawatta claimed by Mapasingha Achchillage Punchi Appuhami and Dingiri Appu, Innawatta claimed by Punchina and others, Pinkumbura claimed by the trustees of Medagampola Temple, Talgaskolakumbura claimed by Hewalage Bandiya and others, Malmiyakumburepillewa claimed by E. Menikrala and others, Ambalamagawakumbura claimed by Appuhami and others, Innawatta claimed by Punchina and others, Kadewatta claimed by Alahakoon Herat Mudiyansele Appuhami and others, Innawatta claimed by Punchina and others, Kongahamulawatta claimed by Menike and others, Babigahamulawatta claimed by Sinchia and others, Babigehena *alias* Ketakalagahawatta claimed by P. Sinchia and others, Hitinawatta claimed by Appuhami, Galkandewatta sold by the Crown, the village limit of Nugawela.

[For Diagram see page 388.]

VI.—Preliminary plan 460.

Lot.	Name of Land.	Extent, A. R. P.
34A	Road reservation	0 0 17.08

and bounded as follows: on the north by Iswetiyeheha sold by the Crown; on the east by Iswetiyeheha claimed by E. Kiri Ukkuwa and others; on the south by Iswetiyeheha claimed by Hewalage Podina and others, Iswetiyeheha claimed by the Crown; on the west by Paranawatta claimed by Sela and others, Iswetiyeheha claimed by Dingiri Banda, Arachchi, and Hetuwa.



Surveyor-General's Office,
Colombo, January 20, 1914.

Scale of 4 Chains to an Inch.

A. H. G. DAWSON,
for Surveyor-General.

October 7, 1914.

M. T. ARCHIBALD,
Special Officer.

Kurunegala S. O. No. 936.

Order under Section 2 of "The Waste Lands Ordinances of 1897, 1899, 1900, and 1903,"
declaring Lands to be Crown Property.

In the matter of the lands commonly called or known as Polgahamulahena (reservation for stream), Udadeniya-ela (stream), &c., situate in the village of Dunukewatta, in the Gannawa korale, in the Weudawili hatpattu of the Kurunegala District, in the North-Western Province, and of "The Waste Lands Ordinances of 1897, 1899, 1900, and 1903."

THE notice required by section 1 of "The Waste Lands Ordinances of 1897, 1899, 1900, and 1903," having been duly published in manner prescribed by that section in respect of the above-named lands (*vide* Notice No. 5,218), and no claim having been made to the said lands or to any interest therein within the period of three months from the date specified in the said notice, I, Mungo Tennent Archibald, Special Officer appointed under section 28 of the said Ordinances under and by virtue of the powers vested in me in that behalf by section 2 of the said Ordinances, do hereby on October 7, 1914, order and declare that the said lands, as more fully described herein below, situate in the village of Dunukewatta, in the Gannawa korale, in the Weudawili hatpattu of the Kurunegala District, in the North-Western Province, and shown as lots 6, 27½, 33½, 73, 73½, 95, 95½, 140, 147, 148, 149, 151, and 152 in preliminary plan 1,518 and in the annexed diagrams, and containing in extent 70 acres and 38 perches, are the property of the Crown.

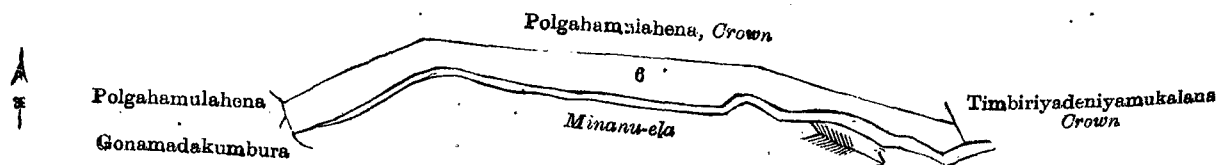
Description of the Lands referred to.

The following lots situated in the village of Dunukewatta, in the Gannawa korale of the Weudawili hatpattu of the Kurunegala District, in the North-Western Province, as described in the annexed diagrams:—

I.—Preliminary plan 1,518.

Lot.	Name of Land.	Extent, A. R. P.
6	Polgahamulahena (reservation for stream)	0 3 33

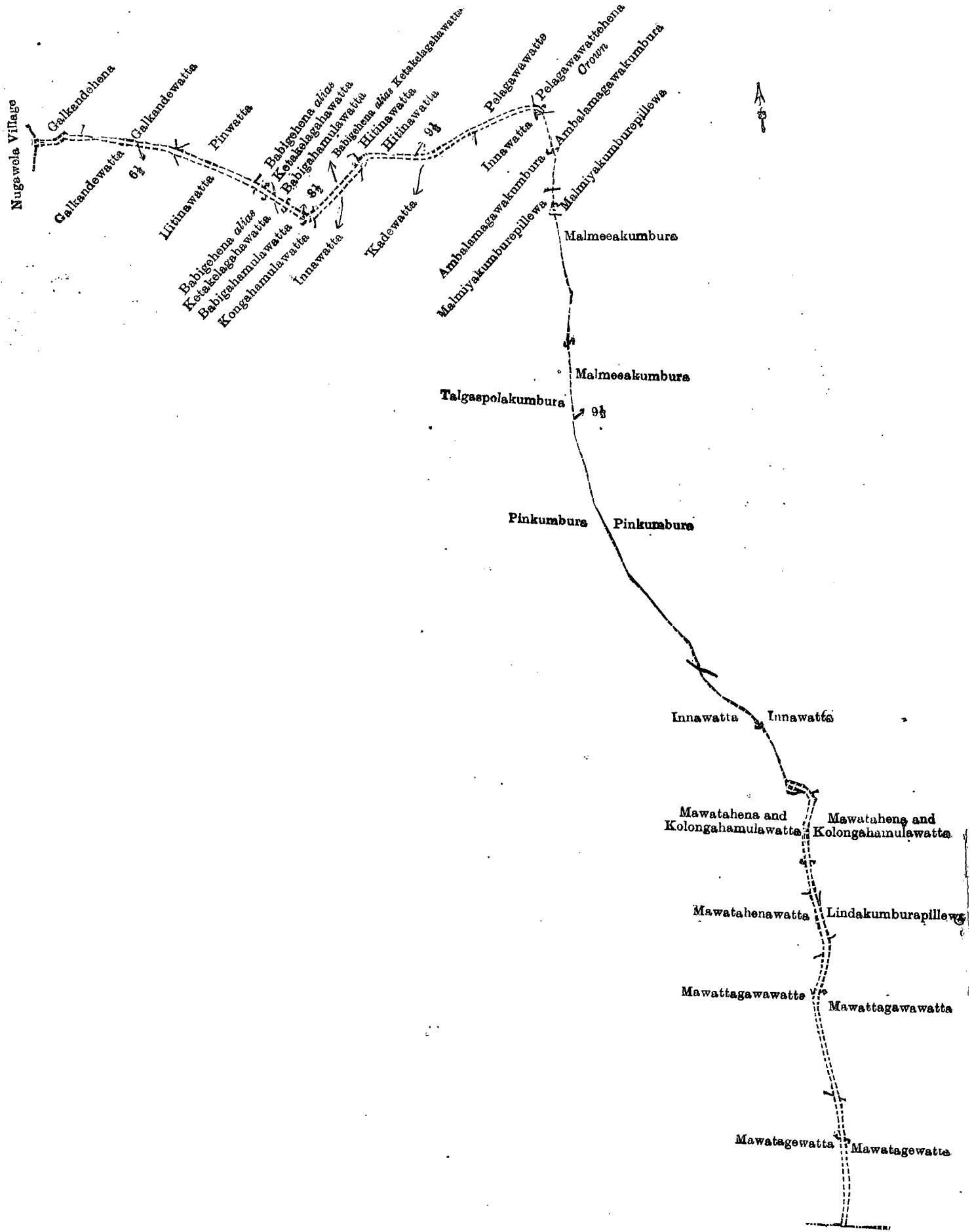
and bounded as follows: on the north by Polgahamulahena claimed by the Crown; on the east by Timbiriadeniyamukalana claimed by the Crown; on the south by the Minanu-ela; on the west by Gonamadakumbura claimed by Edirisingha Weerasinghe Arachchilage Siriya Deveya, Polgahamulahena claimed by Edirisinghe Arachchilage Belgoda Sathua and another.



Surveyor-General's Office,
Colombo, March 12, 1914.

Scale of 4 Chains to an Inch.

A. H. G. DAWSON,
for Acting Surveyor-General.



Surveyor-General's Office,
Colombo, January 20, 1914.

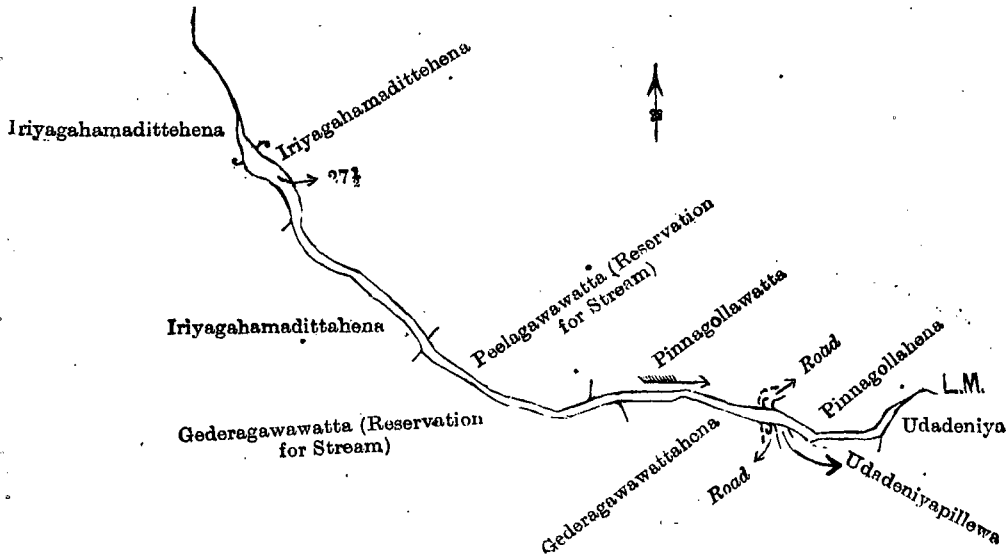
Scale of 4 Chains to an Inch.

Udukaha Korale South
A. H. G. DAWSON,
for Surveyor-General.

II.—Preliminary plan 1,518.

Lot.	Name of Land.	Extent. A. R. P.
27½	Udadeniya-ela (stream)	0 1 9

and bounded as follows: on the north by Iriyagahamadittehena sold by the Crown, Peelagawawatta claimed by J. M. Caldera and another (reservation for stream), Pinnagollawatta claimed by Herat Mudiyansele Appuhami and others, a road, Pinnagollahena claimed by Herat Mudiyansele Dingirihami and another; on the east by Udadeniya claimed by Don Sam Kumarapitia of Butgama and another; on the south by Udadeniyapillewa sold by the Crown, a road, Gedaragawawattehena sold by the Crown, Gederagawawatta (reservation on stream) (private); on the west by Iriyagahamadittehena claimed by Herat Mudiyansele Appuhami, Hitapu Vidane, and others, Iriyagahamadittehena sold by the Crown.



Surveyor-General's Office,
Colombo, March 12, 1914.

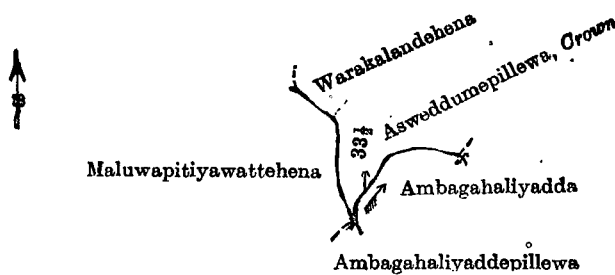
Scale of 4 Chains to an Inch.

A. H. G. DAWSON,
for Acting Surveyor-General.

III.—Preliminary plan 1,518.

Lot.	Name of Land.	Extent, A. R. P.
33½	Stream	0 0 10

and bounded as follows: on the north by Warakalandehena sold by the Crown, Asweddumepillewa sold by the Crown; on the east by Ambagahaliyadda claimed by Korallage Kiri Banda; on the south by Ambagahaliyaddapillewa sold by the Crown; on the west by Maluwapitiyawattehena sold by the Crown.



Surveyor-General's Office,
Colombo, March 12, 1914.

Scale of 4 Chains to an Inch.

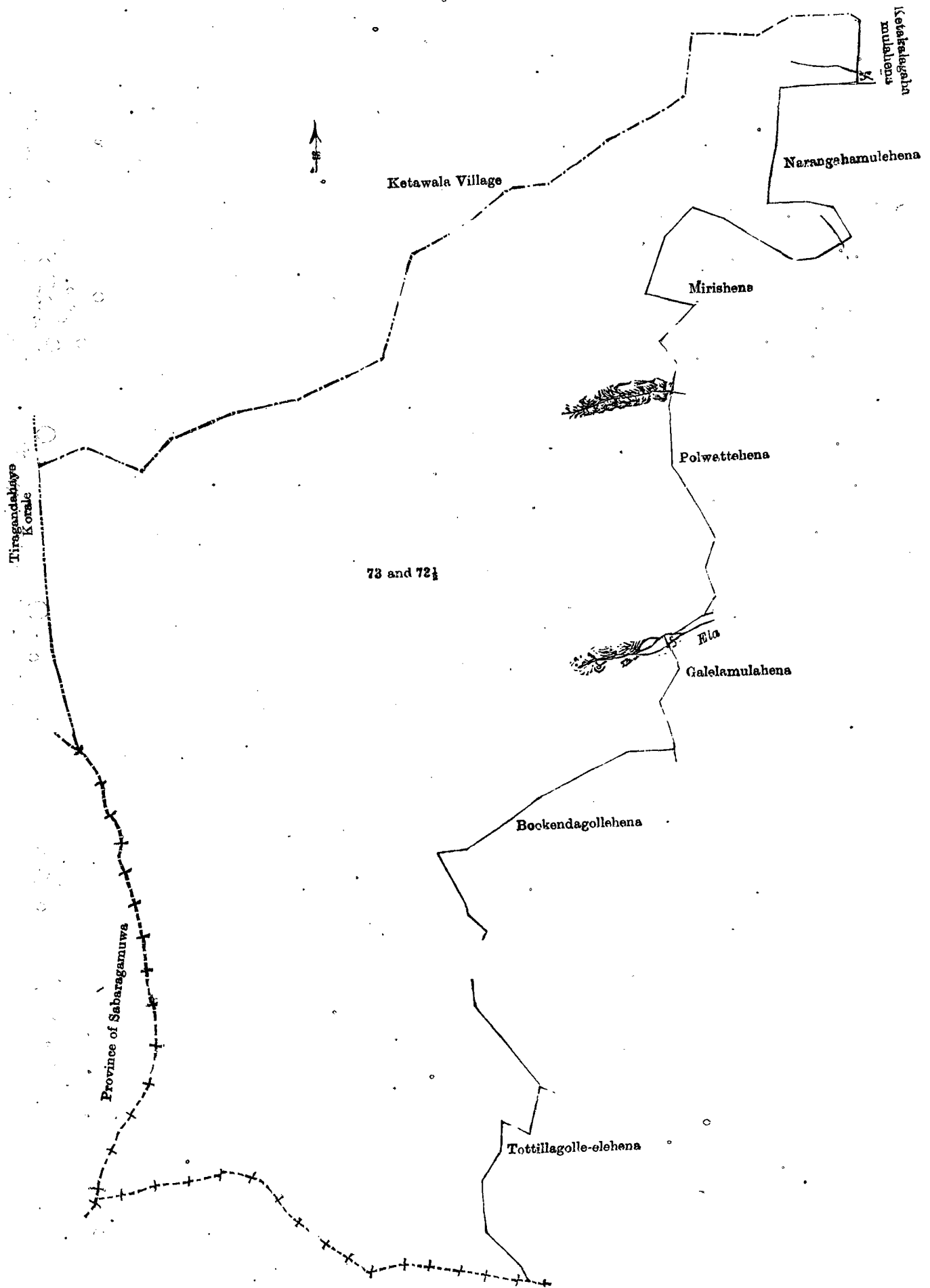
A. H. G. DAWSON,
for Acting Surveyor-General.

IV.—Preliminary plan 1,518.

Lot.	Name of Land.	Extent, A. R. P.
73	Belgodakanda	41 2 16
73½	Do.	5 3 0

47 1 16

and bounded as follows: on the north by the village limit of Kehawala; on the east by Ketakalagahamulahena sold by the Crown, Narangahamulahena sold by the Crown, Mirishena sold by the Crown, Polwattahena claimed by Kandagomayalage Dinga and others, an ela, Galelamulahena claimed by Tunpanayalagedera Pincha and another, Bookendagollehena claimed by Dombagahagederayalage Baiya and others, Tottillagolle-ehena claimed by Suduhakuruyalage Kiriwattua and others; on the south by the boundary of the Province of Sabaragamuwa; on the west by the boundary of the Province of Sabaragamuwa, the boundary of the Tiragandahaye korale.



Surveyor-General's Office,
Colombo, March 12, 1914.

Scale of 4 Chains to an Inch.

A. H. G. DAWSON,
for Acting Surveyor-General

V.—Preliminary plan 1,518.

Lot.	Name of Land.	Extent, A. R. P.
95	Part of Kuda-oya and other streams	11 0 22

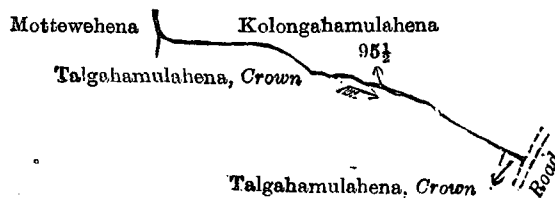
and bounded as follows: on the north by the boundary of the Gandahaya korale; on the east by the boundary of Gandahaya korale and the village limit of Moratuwa; on the south by the village limit of Palleinguruwatta, the village limit of Kandehena, Danselagalahena claimed by Elahabadayalage Ukkua and another, Dansalamulakumbura claimed by Elahabadayalage Ukkua and another, Dansalamulahena claimed by Elahabadayalage Ukkua and another, Balagollehena claimed by Herat Mudiyansele Mudaliami and another, Dansalamulahena claimed by Herat Mudiyansele Kiri Banda, Haloluwawalewatta sold by the Crown, Bogahamulawatta sold by the Crown, Angurumadapitiyahena sold by the Crown, Angurumadapitiyawatta claimed by Koralalagedera Punchirala and another, Galkotuwa claimed by Dahanekegedera Kiri Banda and others, road, Pallewattearamba claimed by Dahanekegedera Kiri Banda and others, road, Walarambe claimed by Ranasin Mudiyansele Dingiri Amma, Alawatupitiyahena claimed by the Crown, Walarambewatta claimed by Udegedera Dingiri Menika and others, Deniyewatta claimed by Ranasin Mudiyansele Ranhami, Madapola-aramba claimed by Udagedera Dingiri Menika, Boraluwehena claimed by Ranasin Mudiyansele Appuhami and others, Boraluwe and Kalagahamulahena claimed by Manatunga Dewayalage Kirihonda and another, Madapola-aramba claimed by Udagedera Dingiri Menika, Boraluwe and Kalagahamulahena claimed by Manatunga Dewayalage Kirihonda and another, Liniyagollehena claimed by Manatunga Dewayalage Ulku and another, Bookendagollehena claimed by Dombagahagedarayalage Baiya and others, Galelamulahena claimed by Tumpnayalagegedera Pincha and another, Boraluwehena sold by the Crown, Alwattahena sold by the Crown, Alawattearamba claimed by Ranasin Mudiyansele Kiri Banda and others, Alawattahena sold by the Crown, Boraluwehena sold by the Crown, Galelamulahena claimed by Tumpnayalagegedera Pincha and another; and on the west by Belgodakanda belonging to Crown, Polwattahena claimed by Kandagomayalage Dinga and others, Polwattahena claimed by Kandagomayalage Dinga and another, Alawattearamba claimed by Ranasin Mudiyansele Kiri Banda and others, Polwattahena claimed by Kandagomayalage Dinga and another, Polwattahena claimed by Kandagomayalage Dinga and another, Belgodakanda belonging to Crown, Mirishena sold by the Crown, Belgodakanda belonging to Crown, Narangahamulahena sold by the Crown, Polwattahena claimed by Kandagomayalage Dinga and another, Alawattearamba claimed by Ranasin Mudiyansele Kiri Banda and others, Boraluwehena belonging to Crown, Alawattearamba claimed by Ranasin Mudiyansele Kiri Banda and others, Nanawalewatta claimed by Kandagomayalage Dinga and others, Galwalagawahena belonging to Crown, Narangahamulahena sold by the Crown, Belgodakanda belonging to Crown, Ketakalagahamulahena sold by the Crown, Bogahamulawatta claimed by the Crown, Ritigahamulawatta claimed by Udagedera Ranhami, lhalagederawatta claimed by Koralalagedera Kiri Banda, Alawattahena claimed by Koralegedera Menikhami and other, Alawattahena claimed by Koralegedera Dingiri Banda, Gederawatta claimed by Dahanekegedera Kiri Banda, Unumuwakumbura claimed by Dahanekegedera Kiri Banda and another, Kaluwachchakumburepillewa claimed by Koralalage Kalu Banda and others, Katupelellehena sold by the Crown, Mulwakadekumburepillewa claimed by Mudiyansele Appuhami, Vidane, and others, Mulwakadekumbura claimed by Mudiyansele Appuhami, Vidane, and others, T. P. 250,388, Ritigahaliyadda claimed by Don Sam Kumarapitiya and another, T. P. 250,388, Ambagahaliyadda claimed by Koralage Kiri Banda, Asweddekumbura claimed by Herat Mudiyansele Tikiri Menika and others, Warakalandehena sold by the Crown, road, Galwangediyawehena claimed by Muwankanda estate, Galwangediyawewatta or Amunalawawatta claimed by Koralalage Punchirala and others, Ambagahamulahena claimed by the Crown, Kolongahamulahena claimed by Muwankanda estate and another, Jambugahawalehena claimed by T. Punchirala and others, Gonamadakumbura claimed by Edirisingha Weerasingha Arachchillage Siriyadewaya, Polgahamulahena claimed by the Crown, T. P. 250,388, Timbiriadeniyamukalana claimed by the Crown, road, Timbiriadeniyamukalana claimed by the Crown, Polgahamulahena claimed by the Crown, T. P. 250,388, road, T. P. 250,388, Ritigahaliyadda claimed by Don Sam Kumarapeliya and another, T. P. 250,388, Talakotuwehena claimed by Belgoda Lassama Deweya and others, Pillewekumbura claimed by Belgoda Kande Lassama Deweya and others, Talakotuwehena claimed by Belgoda Lassama Deweya and others, Talakotuwehena claimed by Mudiyansele Appuhami, Hitapu Vidane, and another, Talakotuwehena claimed by Mudiyansele Appuhami, Hitapu Vidane, and another, Talakotuwehena claimed by Herat Mudiyansele Kapuruhami and others, Nugagahamulahena claimed by Herat Mudiyansele Kiri Banda and others, a road, Batadombagollemukalana claimed by the Crown, Batadombagollemukalana belonging to the Crown, Kaluwanayekumbura claimed by Gonagaldeniya Sethuwa and others, Batadombagollemukalana claimed by the Crown, Rambukkanhena claimed by Herat Mudiyansele Korale Appuhami, and the village limit of Ketawala.

[For Diagram see page 392.]

VI.—Preliminary plan 1,518.

Lot.	Name of Land.	Extent, A. R. P.
95½	Mala-ela (stream)	0 0 12

and bounded as follows: on the north by Kolongahamulahena claimed by Muwankanda estate; on the east by a road; on the south by Talgahamulahena claimed by the Crown; and on the west by Mottewehena sold by the Crown.



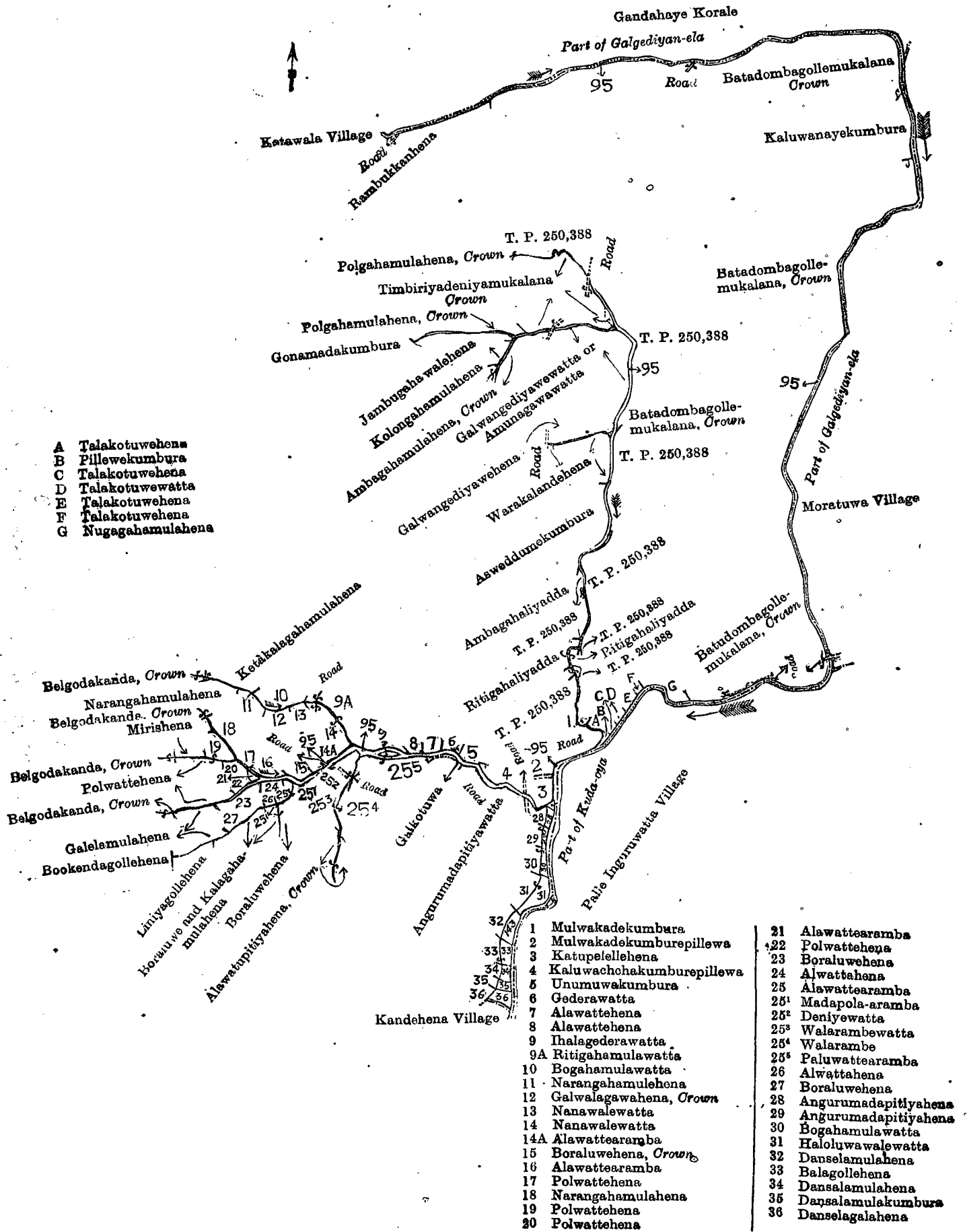
Surveyor-General's Office,
Colombo, March 12, 1914.

Scale of 4 Chains to an Inch.

A. H. G. DAWSON,
for Acting Surveyor-General.

VII.—Preliminary plan 1,518.

Lot.	Name of Land.	Extent, A. R. P.
140	Bakmigollemukalana	8 2 36
147	Bakmigollemukalana (cemetery)	1 1 9
148	Do. (do.)	0 0 14
		10 0 19



- A Talakotuwehena
- B Pillewekumbura
- C Talakotuwehena
- D Talakotuwehena
- E Talakotuwehena
- F Talakotuwehena
- G Nugaghamulahena

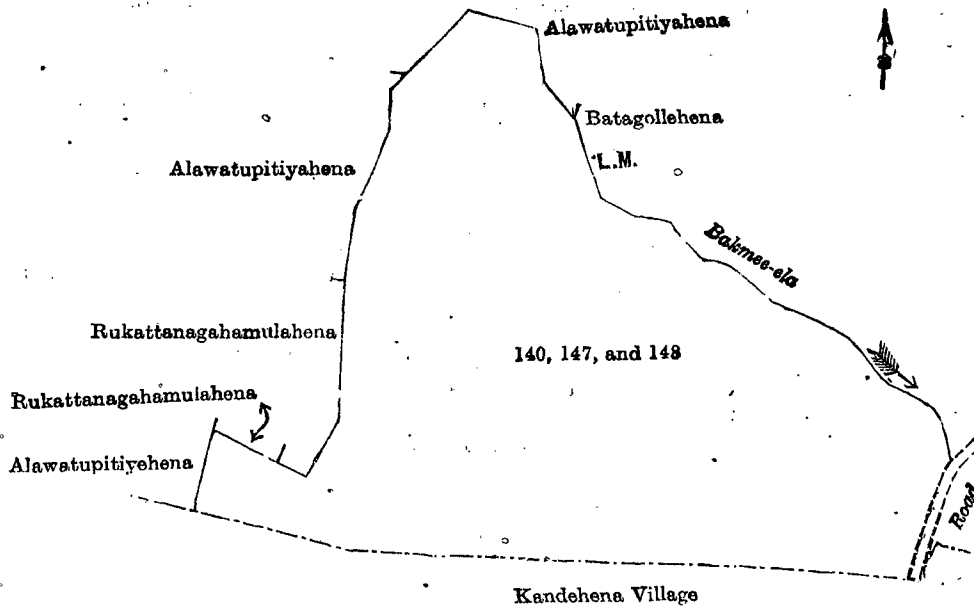
- 1 Mulwakadekumbura
- 2 Mulwakadekumburepillewa
- 3 Katupellehena
- 4 Kaluwachchakumburepillewa
- 5 Unumuwakumbura
- 6 Gederawatta
- 7 Alawatthena
- 8 Alawatthena
- 9 Ihalagederawatta
- 9A Ritigahamulawatta
- 10 Bogahamulawatta
- 11 Narangahamulawatta
- 12 Galwalagawahena, Crown
- 13 Nanawalewatta
- 14 Nanawalewatta
- 14A Alawattearamba
- 15 Boraluwehena, Crown
- 16 Alawattearamba
- 17 Polwatthena
- 18 Narangahamulawatta
- 19 Polwatthena
- 20 Polwatthena
- 21 Alawattearamba
- 22 Polwatthena
- 23 Boraluwehena
- 24 Alwatthena
- 25 Alawattearamba
- 25¹ Madapola-aramba
- 25² Deniyewatta
- 25³ Walarambewatta
- 25⁴ Walarambe
- 25⁵ Paluwattearamba
- 26 Alwatthena
- 27 Boraluwehena
- 28 Angurumadapitiyahena
- 29 Angurumadapitiyahena
- 30 Bogahamulawatta
- 31 Haloluwa-walewatta
- 32 Dansalamulawatta
- 33 Balagollehena
- 34 Dansalamulawatta
- 35 Dansalamulakumbura
- 36 Danselagalahena

Surveyor-General's Office,
Colombo, March 12, 1914.

Scale of 16 Chains to an Inch.

A. H. G. DAWSON
for Acting Surveyor-General

and bounded as follows: on the north by Alawatupitiahena sold by the Crown, Batagollehena claimed by Herat Mudi-yanselage Mudalihami and another, Bakmee-ela; on the east by a road, village limit of Kandehena, on the south by the village limit of Kandehena; on the west by Alawatupitihena sold by the Crown, Rukattanagahamukalana claimed by Elabadayala Ukkuwa of Parape, Rukattanagahamulahena claimed by Herat Mudi-yanselage Kiri Banda, Alawatupitiya-hena claimed by Ranasin Mudi-yanselage Ranhami.



Surveyor-General's Office,
Colombo, March 12, 1914.

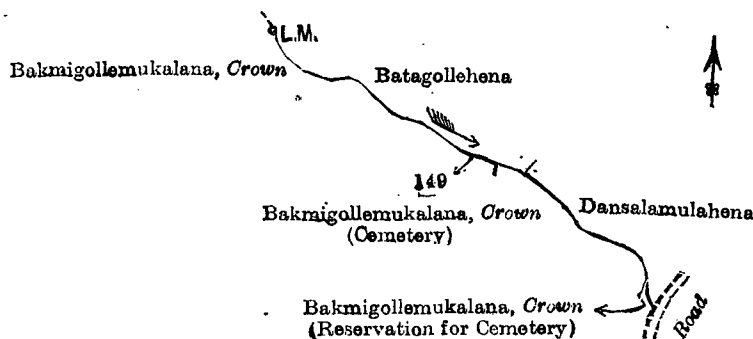
Scale of 4 Chains to an Inch.

A. H. G. DAWSON,
for Acting Surveyor-General.

VIII.—Preliminary plan 1,518.

Lot.	Name of Land.	Extent, A. R. P.
149	Bakmee-ela (stream)	0 0 16

and bounded as follows: on the north by Batagollehena claimed by Herat Mudi-yanselage Mudalihami and another; on the east by Dansalamulahena claimed by Elahabadayalage Ukkuwa and another, road; on the south by Bakmigolle-mukalana claimed by the Crown (reservation for cemetery), Bakmigolle-mukalana claimed by the Crown (cemetery); and on the west by Bakmigolle-mukalana claimed by the Crown.



Surveyor-General's Office,
Colombo, March 12, 1914.


Scale of 4 Chains to an Inch.

A. H. G. DAWSON,
for Acting Surveyor-General.

IX.—Preliminary plan 1,518.

Lot.	Name of Land.	Extent, A. R. P.
151	Stream	0 0 18

and bounded as follows: on the north by Totillagolle-elahena claimed by Suduhakuruyalage Kiri Wattua and another, Hapugahamulahena claimed by the Crown, Kudugallehena claimed by Siddartha Unnanse-of Dekinda Pansala and another; on the east by the village limit of Kandehena; and on the south and west by the boundary of the Province of Sabara-gamuwa.



Surveyor-General's Office,
Colombo, March 12, 1914.

Scale of 4 Chains to an Inch.

A. H. G. DAWSON,
for Acting Surveyor-General.

X.—Preliminary plan 1,518.

Lot.	Stream	Name of Land.	Extent, A. R. P.
152	Stream		0 0 3

and bounded as follows: on the north by Welikandamukalana claimed by Galaha Tea Company; on the east and south by T. P. 250,388; and on the west by Rambukkanhena claimed by Herath Mudiyanse Lage Korale Appuhami.



Surveyor-General's Office,
Colombo, March 12, 1914.

Scale of 4 Chains to an Inch.

A. H. G. DAWSON,
for Acting Surveyor-General.

M. T. ARCHIBALD,
Special Officer.
October 7, 1914.

Ratnapura S. O. No. 193.

Order under Section 4, Sub-section (1), of "The Waste Lands Ordinances of 1897, 1899, 1900, and 1903," declaring Lands to be Crown Property.

In the matter of the lands commonly called or known as Kabaragalapallehena, Dellabodakandehena, &c., and Kiriwandeniyehena, situate in the village of Weragama, in the Nawadun korale of the Ratnapura District, in the Province of Sabaragamuwa, and of "The Waste Lands Ordinances of 1897, 1899, 1900, and 1903."

WHEREAS in pursuance of section 1 of the said Ordinances it was duly notified on August 13, 1909, that if no claim to the lands commonly called or known as Kabaragalapallehena, Dellabodakandehena, &c., and Kiriwandeniyehena, situate in the village of Weragama, in the Nawadun korale of the Ratnapura District, in the Province of Sabaragamuwa, containing in extent 56 acres 2 roods 33 perches and shown as lots 16 and 16L in preliminary plan 68, as described in the annexed diagram, was made to Harry Chambers Toller, Special Officer appointed under section 28 of the said Ordinances within the period of three months from the date specified in such notice, such lands would be declared the property of the Crown, and dealt with on account of the Crown (*vide* Notice No. 3,531):

And whereas (1) Rabadage Appuhamy, (2) Jayaweeragama Ettirallaye Brakmanawatte Kiri Menika, (3) Elapata Ellawala Kumarihamy, (4) W. B. S. Weeragama, (5) Minikangama Ettirallaye Mohottihamy, (6) Panagama Kitulpege Gama Ettirallalaye Nilhamy, (7) Madumage Dingiri Mahatmaya, (8) ditto Mudiyanse, (9) ditto Wadiyage Punchi Mahatmaya, (10) Ranasinghe Mudalige Punchi Mahatmaya, (11) Dame Arachchilaye Heratham, Vidane, made claim thereto; and whereas the said 10th claimant being a minor, Ranasinghe Mudalige Peduru Perera was appointed representative over the said minor, the 10th claimant; and whereas the said 1st claimant came to an agreement in writing dated February 25, 1910, whereby in consideration of being declared the purchaser of 2 acres more or less and 3 acres more or less of lot 16 now shown as resurveyed lots 16f and 16g in the same block survey preliminary plan for a sum of Rs. 37.50, he withdrew his claim to the said lots 16 and 16L; and whereas the said 2nd claimant entered into an agreement in writing dated February 25, 1910, whereby in consideration of being declared the purchaser of 2½ acres more or less of lot 16, now shown as resurveyed lot 16d in the same block survey preliminary plan for a sum of Rs. 18.75, he withdrew his claim to the said lots 16 and 16L; and whereas the said 3rd claimant entered into an agreement in writing dated August 17, 1912, whereby in consideration of the Settlement Officer settling in his settlement of the village lots 2D, 2E, 3, 10B, 10H, 10J, 16J, 27, 28, and 881 acres 1 rood and 28 perches more or less of lot 10, 25 acres more or less of lot 16, 4 acres and 14 perches more or less of lots 10 and 10A in the same block survey preliminary plan otherwise than under the Waste Lands Ordinances, she withdrew her claim to the above-mentioned lots 16 and 16L; and whereas the said 4th claimant came to an agreement of the same tenor in writing dated August 19, 1912, whereby he withdrew his claim to lots 16 and 16L; and whereas the said 5th claimant came to an agreement in writing dated February 25, 1910, whereby in consideration of being declared the purchaser of 3 acres more or less of lot 16 now shown as resurveyed lot 16e in the same block survey preliminary plan for a sum of Rs. 22.50 he withdrew his claim to the above-mentioned lots 16 and 16L; and whereas the said 6th claimant came to an agreement in writing dated February 25, 1910, whereby in consideration of being declared the purchaser of 2 acres more or less of lot 16 now shown as resurveyed lot 16c in the same block survey preliminary plan for a sum of Rs. 15, he withdrew his claim to the above-mentioned lots 16 and 16L; and whereas the said 7th claimant entered into an agreement dated February 25, 1910, whereby in consideration of being declared the purchaser of 1 acre more or less of lot 16 now shown as resurveyed lot 16b in the same block survey preliminary plan for a sum of Rs. 7.50, he withdrew his claim to the above-mentioned lots 16 and 16L; and whereas the said 8th claimant entered into an agreement dated February 25, 1910, whereby in consideration of being declared the purchaser of 2 acres more or less of lot 16 upon payment, on or before May 25, 1910, to the Government Agent at Ratnapura, he withdrew his claim to the remainder of the above-mentioned

lots 16 and 16L; and whereas the said 9th claimant came to an agreement dated July 3, 1910, whereby in consideration of being declared the purchaser of 2 acres more or less of lot 16 upon payment on or before September 3, 1910, of a sum of Rs. 15 to the Government Agent at Ratnapura, he withdrew his claim to the remainder of the above-mentioned lots 16 and 16L; and whereas the said Ranasinha Mudalige Peduru Perera, duly appointed representative over the said 10th claimant (minor), came to an agreement dated June 28, 1910, whereby in consideration of the said minor being declared along with Ranasinha Mudalige Kiri Menika the purchaser of 2 acres more or less of lot 16 upon payment, on or before September 28, 1910, of a sum of Rs. 15, he withdrew the claim of the said 10th claimant to the remainder of the above-mentioned lots 16 and 16L; and whereas the said 11th claimant came to an agreement dated March 31, 1910, whereby in consideration of being declared the purchaser of 5 acres more or less of lot 16 upon payment, on or before September 3, 1910, of a sum of Rs. 37.50 to the Government Agent at Ratnapura, he withdrew his claim to the remainder of the above-mentioned lots 16 and 16L:

And whereas it was further agreed by the said agreements entered into by the said 8th, 9th, the duly appointed representative of the said minor 10th, and 11th claimants, that in default of the said payments the claims of the said 8th, 9th, 10th, and 11th claimants to the said portions of land in respect of which the said payments were to be made should also be considered to have been withdrawn, and the said portions of land should be declared to be the property of the Crown:

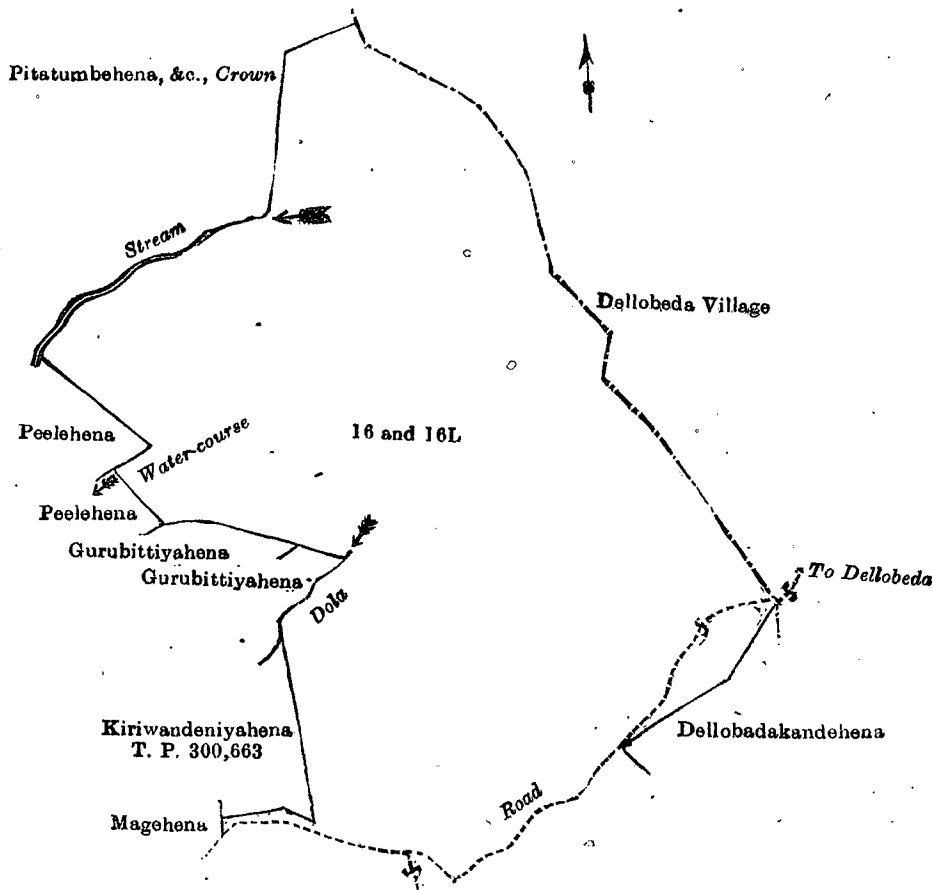
And whereas the said 8th, 9th, the duly appointed representative of the 10th and 11th claimants, have failed to make the said payments by the due dates, I, Mungo Tennent Archibald, Special Officer appointed under section 28 of the said Ordinances, under and by virtue of the powers vested in me in that behalf by section 4 of the said Ordinances, do hereby on August 31, 1914, order and declare, under section 4, sub-section (1), of the said Ordinances, that the said lands, as more fully described herein below, are the property of the Crown.

Description of the Lands referred to.

The following lots situated in the village of Weragama, in the Nawadun korale of the Ratnapura District, in the Province of Sabaragamuwa, as described in the annexed diagram:—

Preliminary plan 68.			Extent, A. R. P.
Lot.	Name of Land.		
16	Kabaragalapallehena, Dellabadakandehena, &c.	..	56 2 22
16L	Kiriwandeniyahena	..	0 0 11
			56 2 33

and bounded as follows: on the north by a stream, Pitatumbehena, &c., declared to be the property of the Crown under the Waste Lands Ordinances, and the village limit of Dellabeda; on the east by the village limit of Dellabeda; on the south by the Dellabadakandehena claimed by Rabbadage Appuhamy and others, a road; and on the west by Magehena sold by the Crown under the Waste Lands Ordinances, Kiriwandeniyahena sold by the Crown, T. P. 300,663, a dola, Gurubittiyahena sold by the Crown under the Waste Lands Ordinances; Peelehena sold by the Crown under the Waste Lands Ordinances, a water-course, Peelehena sold by the Crown under the Waste Lands Ordinances.



Surveyor-General's Office,
Colombo, August 4, 1914.

Scale of 8 Chains to an Inch.

G. K. THORNHILL,
for Acting Surveyor-General.

August 31, 1914.

M. T. ARCHIBALD,
Special Officer.

PRELIMINARY NOTICES.

Kurunegala Notice No. 5,538.

Notice under "The Waste Lands Ordinances of 1897, 1899, 1900, and 1903."

TAKE notice that unless within three months from April 1, 1915, the persons, if any, who claim any interest in the lands hereinafter mentioned or in any one or more of such lands or to some interest therein make claim in person or in writing to the said lands or any of them or to some interest therein to N. A. Hampton, Esq., Special Officer appointed under section 28 of "The Waste Lands Ordinances of 1897, 1899, 1900, and 1903," at his office at Fort, Colombo :

Such Special Officer, in pursuance of the powers vested in him by the said Ordinances, will declare by writing under his hand that the said lands, or such of them as to which no claim has been made, are the property of the Crown.

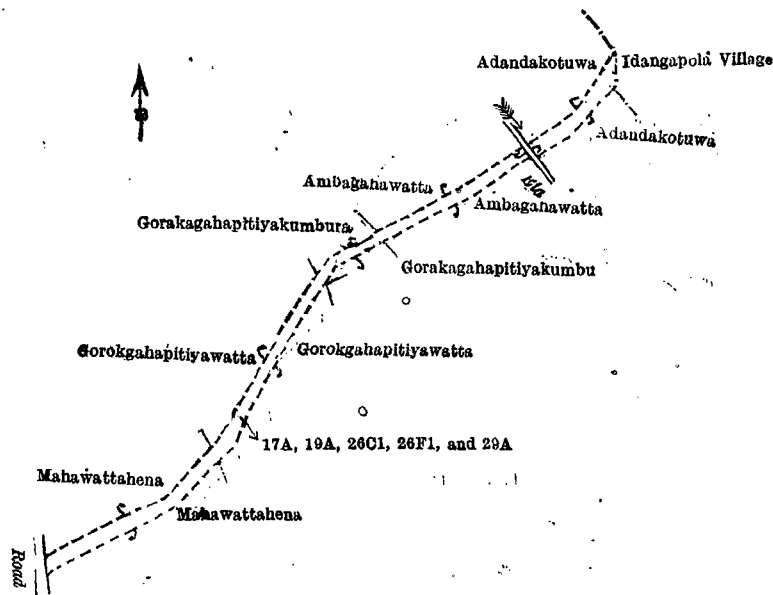
N. A. HAMPTON,
Special Officer.

Description of the Lands referred to.

The following lots situated in the village of Kiriwanapola, in the Udukaha Korale East of the Dambadeni hatpattu of the Kurunegala District, in the North-Western Province, as described in the annexed diagram :—

Lot.	Name of Land.	Extent,	A. R. P.
17A ..	Gansabhawa cart road	0 0 14
19A ..	Do.	0 0 14
26C1 ..	Do.	0 0 18
26F1 ..	Do.	0 0 7
29A ..	Do.	0 0 13
			0 1 26

and bounded as follows : on the north by Mahawattahena claimed by Mudiyansele Menikhamy and others, Gorokgahapitiyawatta and other gardens claimed by Mudiyansele Ukkurala and others, Gorokgahapitiyakumbura claimed by Mudiyansele Ukkurala, Yahapathamy, and another, Ambagahawatta and other gardens claimed by Mudiyansele Kapuruhamy and others, an ela, Adandakotuwa claimed by Mudiyanse and others ; on the east by the village limit of Idangapola ; on the south by Adandakotuwa claimed by Mudiyanse and others, an ela, Ambagahawatta and other gardens claimed by Mudiyansele Kapuruhamy and others, Gorokgahapitiyakumbura claimed by Mudiyansele Ukkurala, Yahapathamy, and another, Gorokgahapitiyawatta and other gardens claimed by Mudiyansele Ukkurala and others, Mahawattahena claimed by Mudiyansele Manikhamy and others ; on the west by a road.



Scale of 4 Chains to an Inch.

Surveyor-General's Office,
Colombo, January 26, 1915.

Kurunegala S. O. 25—1915.

G. K. THORNHILL,
for Surveyor-General.

Kurunegala Notice No. 5,539.

Notice under "The Waste Lands Ordinances of 1897, 1899, 1900, and 1903."

TAKE notice that unless within three months from April 1, 1915, the persons, if any, who claim any interest in the lands hereinafter mentioned or in any one or more of such lands or to some interest therein make claim in person or in writing to the said lands or any of them or to some interest therein to N. A. Hampton, Esq., Special Officer appointed under section 28 of "The Waste Lands Ordinances of 1897, 1899, 1900, and 1903," at his office at Fort, Colombo :

Such Special Officer, in pursuance of the powers vested in him by the said Ordinances, will declare by writing under his hand that the said lands, or such of them as to which no claim has been made, are the property of the Crown.

N. A. HAMPTON,
Special Officer.

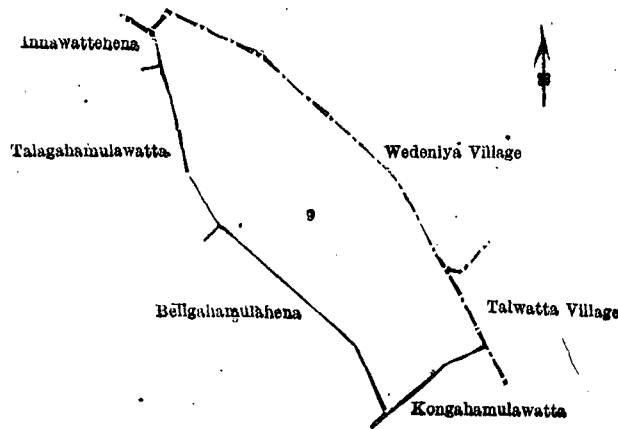
Description of the Lands referred to.

The following lots situated in the village of Palle Kekulawala, in the Udukaha Korale South of the Dambadeni hatpattu of the Kurunegala District, in the North-Western Province, as described in the annexed diagrams:—

I.—Preliminary plan 484.

Lot.	Name of Land.	Extent, A. R. P.
9	Keenagollemukalana	2 2 0

and bounded as follows: on the north by the village limit of Wedeniya; on the east by the village limit of Wedeniya, the village limit of Talwatta; on the south by Kongahamulawatta claimed by Weerasuriya Achchille Punchi Nona and others; on the west by Beligahamulahena claimed by Lokuhettipatirannehele Amaris Appu and others, Talagahamulawatta claimed by Weerasuriya Achchille Ungurula and another, Innawattahena claimed by Jalat Patirannahelaje Dingiri Menika.



Scale of 4 Chains to an Inch.

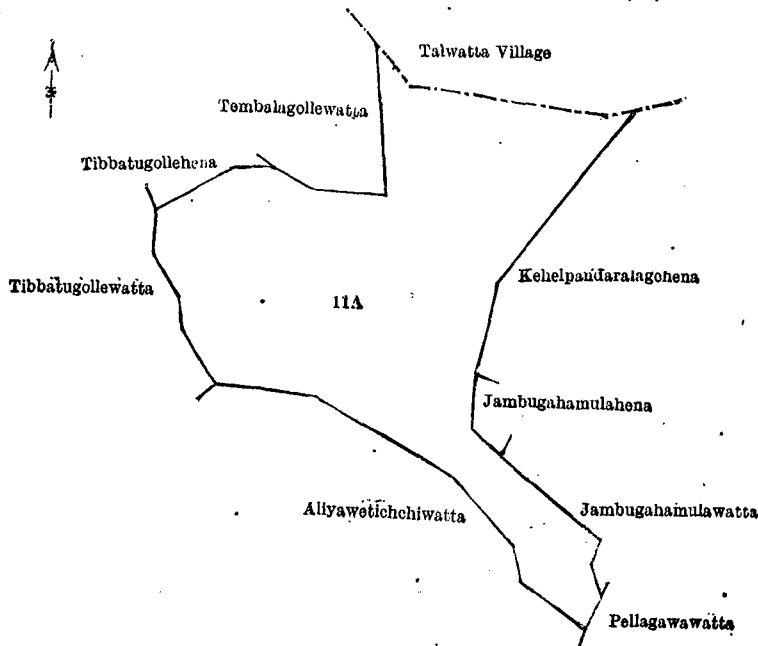
Surveyor-General's Office,
Colombo, January 9, 1915.

G. K. THORNHILL,
for Surveyor-General.

II.—Preliminary plan 484.

Lot.	Name of Land.	Extent, A. R. P.
11A	Delpathullemukalana	4 3 24

and bounded as follows: on the north by the village limit of Talwatta; on the east by Kehelpandaralagehena claimed by Jalat Patirannehele Mudalihamy, Jambugahamulahena claimed by Imiya Patirannehele Kiri Banda, Jambugahamulawatta claimed by ditto, Peellagawawatta claimed by Jalat Patirannehe Punchi Appuhamy and others; on the south by Aliyawetichchiwatta claimed by Kuruppu Mudiyansele Dingiri Appuhamy and others; on the west by Tibbatugollewatta claimed by Nina Patirannehele Appu Sinno and another, Tibbatugollehena claimed by ditto, Tembalogollewatta claimed by Weerasuriya Achchille Ungurula and another.



Scale of 4 Chains to an Inch.

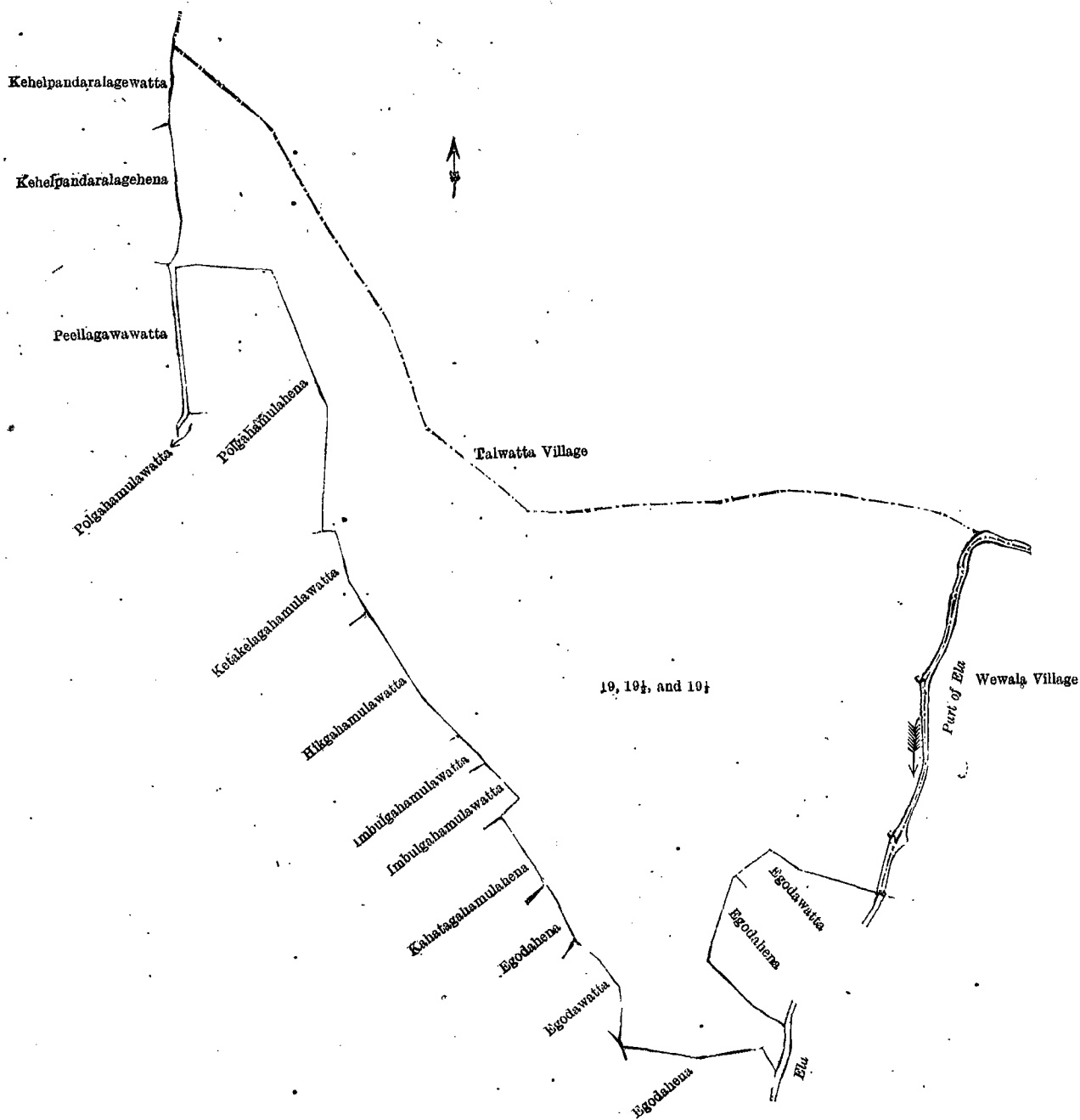
Surveyor-General's Office,
Colombo, January 9, 1915.

G. K. THORNHILL,
for Surveyor-General.

III.—Preliminary plan 484.

Lot.	Name of Land.	Extent, A. R. P.
19	Depatulle mukalana	16 1 12
19½	Gansabhawa road	0 0 20
19¾	Part of ela	0 0 10
		16 2 2

and bounded as follows: on the north by the village limit of Talwatta; on the east by part of an ela (the village limit of Wewala), Egodawatta claimed by Imiya Patirannehele Punchi Appuhamy and another, Egodahena claimed by ditto, an ela; on the south by Egodahena claimed by Imiya Patirannehele Punchi Appuhamy and another; on the west by Egodawatta claimed by Jalat Patirannehele Mudalihamy, Egodahena claimed by Dissanayaka Achchille Dingirihamy, Kahatagahamulahena claimed by Kaluachchille Punchi Menika, Imbulgahamulawatta claimed by Dissanayaka Achchille Punchi Appuhamy, Imbulgahamulawatta claimed by Imiya Patirannehele Kiri Banda, Higgahamulawatta claimed by Jalat Patirannehele Kiri Banda and another, Ketakalagahamulawatta claimed by Jalat Patirannehele Velun Appu, Polgahamulawatta claimed by ditto, Polgahamulawatta claimed by ditto, Peellagawawatta claimed by Jalat Patirannehele Punchi Appuhamy and others, Kehelpandaralagehena claimed by Jalat Patirannehele Mudalihamy, Kehelpandaralagewatta claimed by ditto.



Scale of 4 Chains to an Inch.

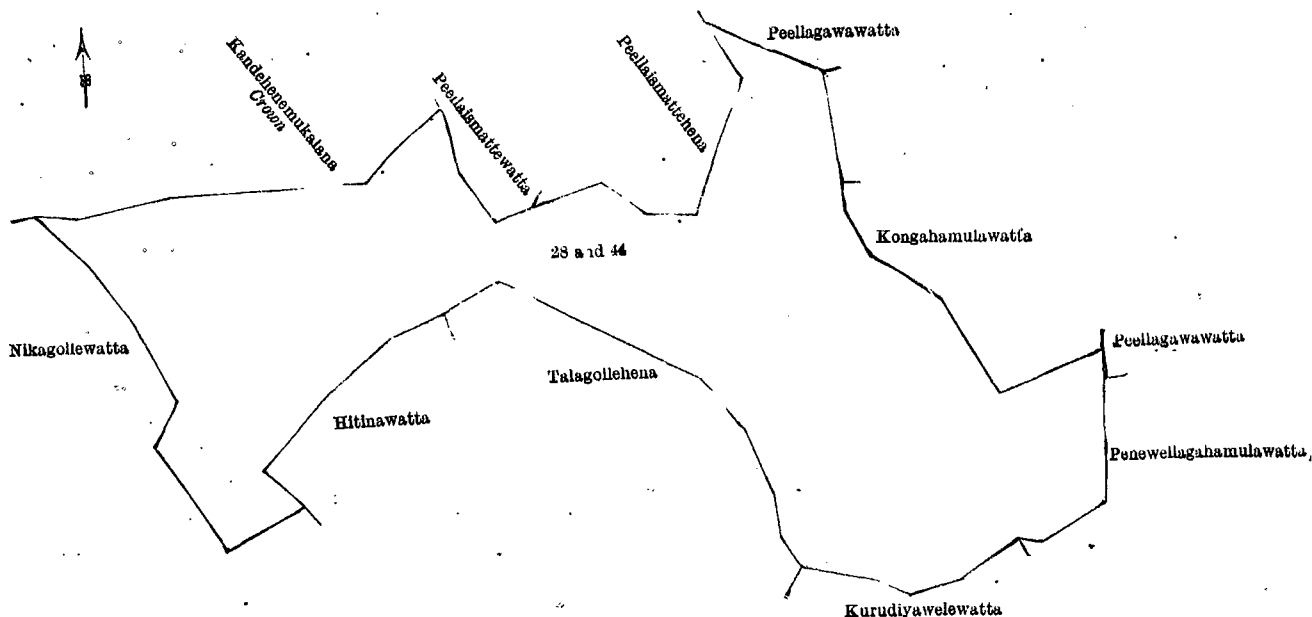
Surveyor-General's Office,
Colombo, January 9, 1915.

G. K. THORNHILL,
for Surveyor-General.

IV.—Preliminary plan 484.

Lot.	Name of Land.	Extent, A. R. P.
28	Peellaismattemukalana	6 2 18
44	Iringuwehenemukalana	3 3 10
		10 1 28

and bounded as follows : on the north by Kandehenemukalana belonging to the Crown, Peellaismattewatta claimed by Jalat Patirannehele Punchi Appuhamy, Peellaismattehena claimed by ditto, Peellagawawatta claimed by ditto and others ; on the east by Kongahamulawatta claimed by Hettiachi Halpe Kankanamalage Velun Singho, Peellagawawatta claimed by Jalat Patirannehele Punchi Appuhamy and others, Penewellagahamulawatta claimed by Jalat Patirannehele Mudalihamy ; on the south by Penewellagahamulawatta claimed by Jalat Patirannehele Mudalihamy, Kurudiyawelewatta claimed by the Hon. Sir S. C. Obeyesekere, Talagollehena claimed by Ranatunga Lekamalage Baronchi Appu and another, Hitinawatta claimed by Mallawa Achchille Lewis, Nikagollewatta claimed by Ranatunga Lekamalage Baronchi Appu and another ; on the west by Nikagollewatta claimed by Ranatunga Lekamalage Baronchi Appu and another.



Scale of 4 Chains to an Inch.

Surveyor-General's Office,
Colombo, January 9, 1915.

G. K. THORNHILL,
for Surveyor-General.

V.—Preliminary plan 484.

Lot.	Name of Land.	Extent, A. R. P.
35	Habaralagahahinnemukalana	17 2 14
35½	Gansabhawa road	0 0 20
43	Kandehenemukalana	6 0 8
		23 3 2

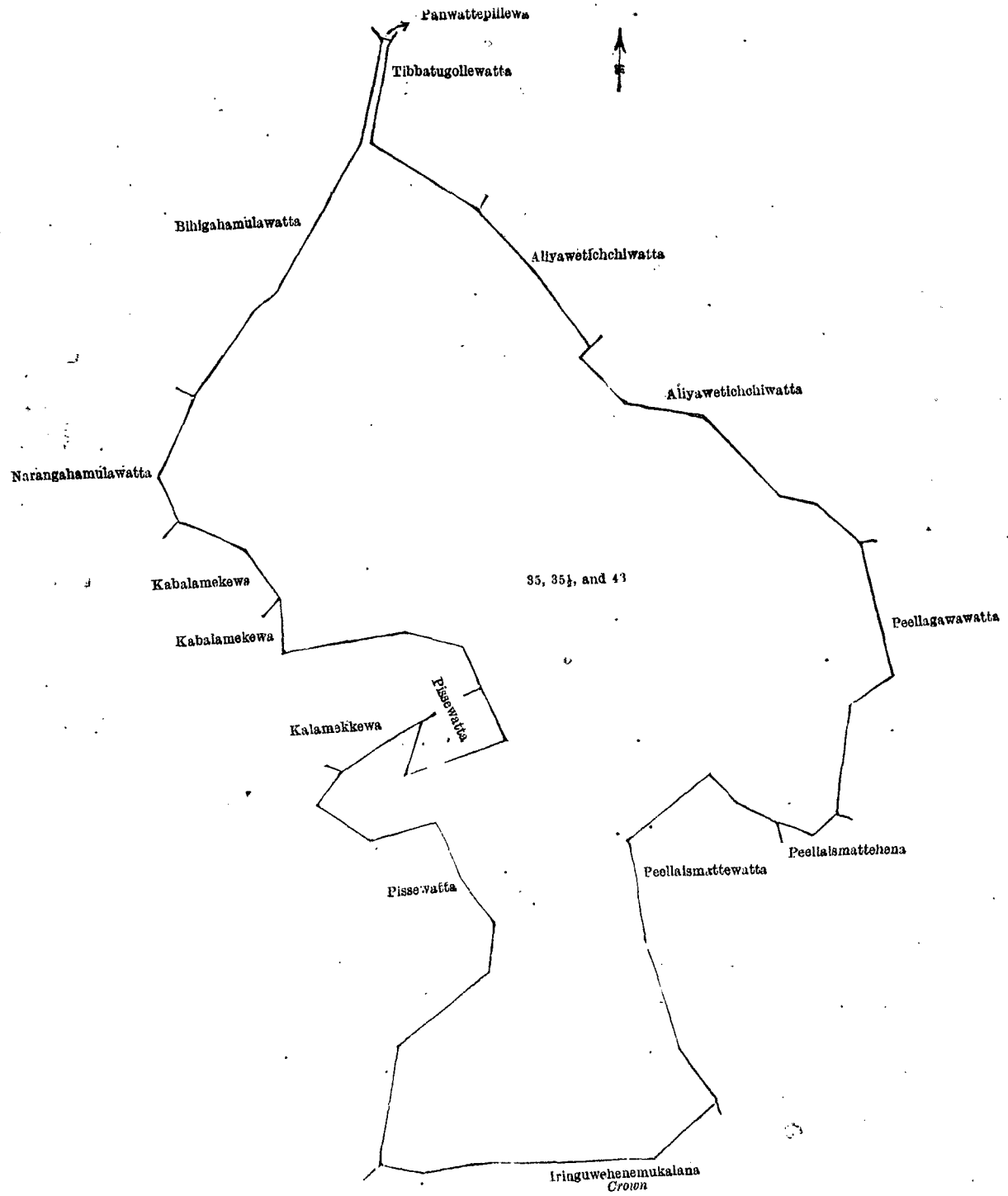
and bounded as follows : on the north by Panwattepillewa claimed by Imiya Patirannehele Kiri Banda, Tibbatugollewatta claimed by Naina Patirannehele Punchi Appu Singho and another, Aliyawetichchiwatta claimed by Jalat Patirannehele Punchi Appuhamy and another, Aliyawetichchiwatta claimed by Kuruppu Mudiyansele Dingiri Appuhamy and another ; on the east by Aliyawetichchiwatta claimed by Kuruppu Mudiyansele Dingiri Appuhamy and others, Peellagawawatta claimed by Jalat Patirannehele Punchi Appuhamy and others, Peellaismattehena claimed by Jalat Patirannehele Punchi Appuhamy, Peellaismattewatta claimed by ditto ; on the south by Iringuwehenemukalana belonging to the Crown ; on the west by Pissewatta claimed by Ranatunga Lekamalage Baronchi Appu and another, Kalamekkewa claimed by Ranatunga Lekamalage Baronchi Appu and another, Pissewatta claimed by ditto, Kabalamekewa claimed by ditto, Narangahamulawatta claimed by Don John Amaratunga, Bihigahamulawatta claimed by the Hon. Sir S. C. Obeyesekere.

[For Diagram see page 400.]

VI.—Preliminary plan 484.

Lot.	Name of Land.	Extent, A. R. P.
48	Abayakanda	5 2 30

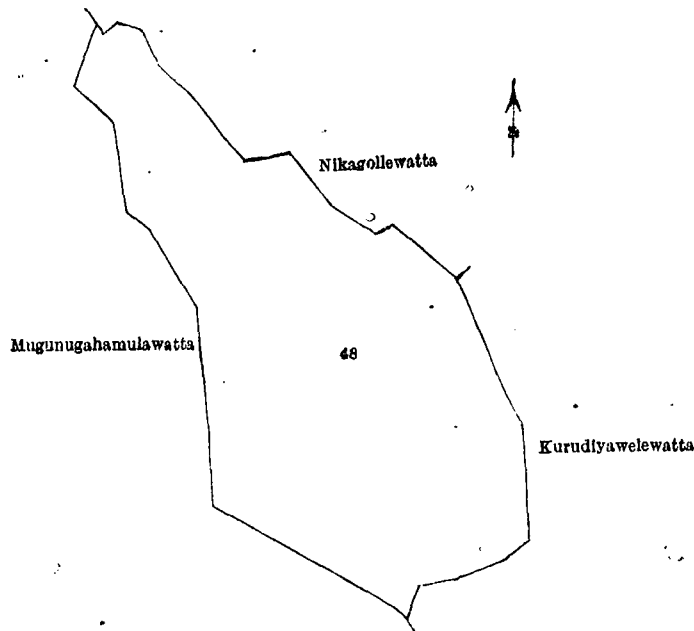
and bounded as follows : on the north by Nikagollewatta claimed by Ranatunga Lekamalage Baronchi Appu and another ; on the east by Kurudiyawelewatta claimed by the Hon. Sir S. C. Obeyesekere ; on the south and west by Mugunagahamulawatta claimed by the Hon. Sir S. C. Obeyesekere.



Scale of 4 Chains to an Inch.

Surveyor-General's Office,
Colombo, January 9, 1915.

G. K. THORNHILL,
for Surveyor-General.



Scale of 4 Chains to an Inch.

Surveyor-General's Office,
Colombo, January 9, 1915.

G. K. THORNHILL,
for Surveyor-General.

VII.—Preliminary plan 484.

Lot.	Name of Land.	Extent, A. R. P.
49½	Ela	1 0 32

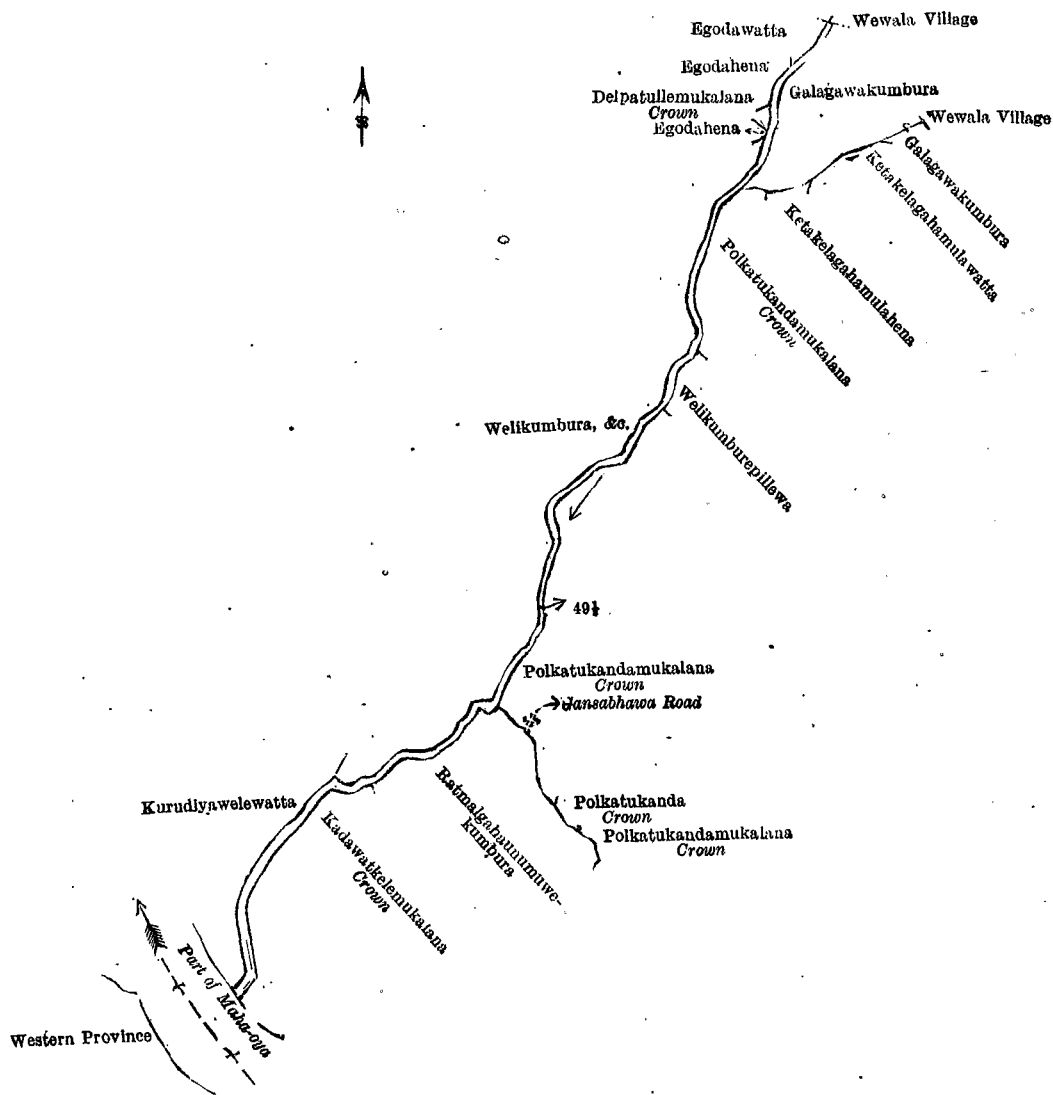
and bounded as follows: on the north by Welikumbura, &c., claimed by Jalat Patirannehele Mudalihamy and others, Egodahena claimed by Imiya Patirannehele Punchi Appuhamy and another, Dalpathullemukalana belonging to the Crown, Egodahena claimed by Imiya Patirannehele Punchi Appuhamy and another, Egodawatta claimed by ditto, the village limit of Wewala; on the east by Galagawakumbura claimed by Imiya Patirannehele Ranhamy, the village limit of Wewala, Galagawakumbura claimed by Imiya Patirannehele Ranhamy, Ketakalagahamulawatta claimed by Imiya Patirannehele Punchi Appuhamy and another, Ketakalagahamulahena claimed by ditto, Polkatukandemukalana belonging to the Crown, Welikumburepillewa claimed by Jalat Patirannehele Ukku Menika, Polkatukandemukalana belonging to the Crown, a Gansabhawa road, Polkatukandemukalana belonging to the Crown, Polkatukanda belonging to the Crown, Polkatukandemukalana belonging to the Crown; on the south by Ratmalgahaunamuwekumbura claimed by Ranatunga Lekamalage Baronchi Appu, Kadawatkelemukalana belonging to the Crown; on the west by part of Maha-oya, Kurudiyawelewatta claimed by the Hon. Sir S. C. Obeyesekere.

[For Diagram see page 402.]

VIII.—Preliminary plan 484.

Lot.	Name of Land.	Extent, A. R. P.
1	Wagollemukalana	2 1 18
49½	Part of Maha-oya	21 1 0
54	Kadawatkelemukalana	7 2 16
54½	Gansabhawa road	0 0 32
		31 1 26

and bounded as follows: on the north by Wagollewatta claimed by Don John Amaratunga, Kumbukmandiyawatta claimed by ditto, Pitakandewatta claimed by ditto, Pitakandewatta claimed by Weerasuriya Achchille Punchi Nona and another, Harankahawewatta claimed by Mapa Appuhamillage Peris Singho and another, Harankahawewatta claimed by Kristobukankanamalage Marihamy, Kabalamekkewekumbura, &c., claimed by Mapa Appuhamillage Peris Singho and others, Mugunagahamulawatta claimed by the Hon. Sir S. C. Obeyesekere, Kurudiyawelewatta claimed by ditto, an ela, Ratmalgahaunamuwekumbura claimed by Ranatunga Lekamalage Baronchi Appu; on the east by an ela, Narangahawatta



Scale of 8 Chains to an Inch.

Surveyor-General's Office,
Colombo, January 9, 1915.

G. K. THORNHILL,
for Surveyor-General.

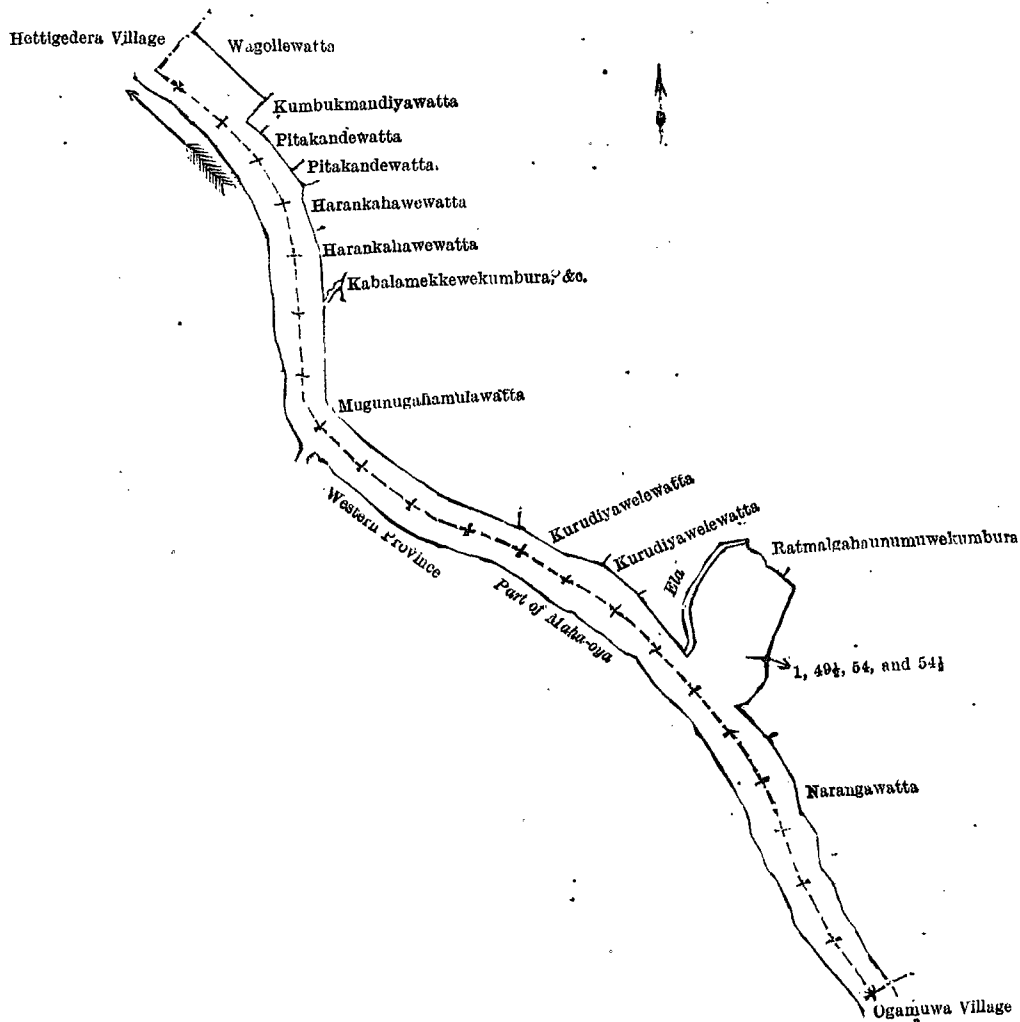
claimed by the Hon. Sir S. C. Obeyesekere, the village limit of Ogamuwa; on the south by the boundary of the Western Province (part of Maha-oya); on the west by the boundary of the Western Province (part of Maha-oya), the village limit of Hettigedera.

[For Diagram see page 403.]

IX.—Preliminary plan 484.

Lot.	Name of Land.	Extent, A. R. P.
56	Polkatukanda	0 1 22
57	Polkatukandamukalana	101 0 30
57½	Gansabhawa road	0 1 22
		101 3 34

and bounded as follows: on the north by an ela, Ketakelagahamulahena claimed by Imiya Patirannehele Punchi Appuhamy and another, Ketakelagahamulawatta claimed by ditto and another, the village limit of Wewela, Ketakelagahamulawatta claimed by Imiya Patirannehele Punchi Appuhamy and another, Ketakelagahamulahena claimed by ditto, the village limit of Wewela; on the east by the village limit of Wewela; on the south by the village limit of Ogamuwa, the



Scale of 16 Chains to an Inch.

Surveyor-General's Office,
Colombo, January 9, 1915.

G. K. THORNHILL,
for Surveyor-General.

Kirikoka-ela; on the west by Narangahawatta claimed by the Hon. Sir S. C. Obeyesekere, Ratmalgahaunumuwekumbura claimed by Ranatunga Lekamalage Baronchi Appu, an ela, Welikumburepillewa claimed by Jalat Patirannehele Ukku Menika, an ela.

[For Diagram see page 404.]

X.—Preliminary plan 484.

Lot.	Name of Land.	Extent, A. R. P.
58 1/2	Part of Kirikoka-ela	0 0 35

and bounded as follows: on the north by Narangaswatta claimed by the Hon. Sir S. C. Obeyesekere, Palukatukandamukalana belonging to the Crown; on the east and south by part of Kirikoka-ela; on the west by part of Maha-oya (the boundary of the Western Province).

[For Diagram see page 405.]

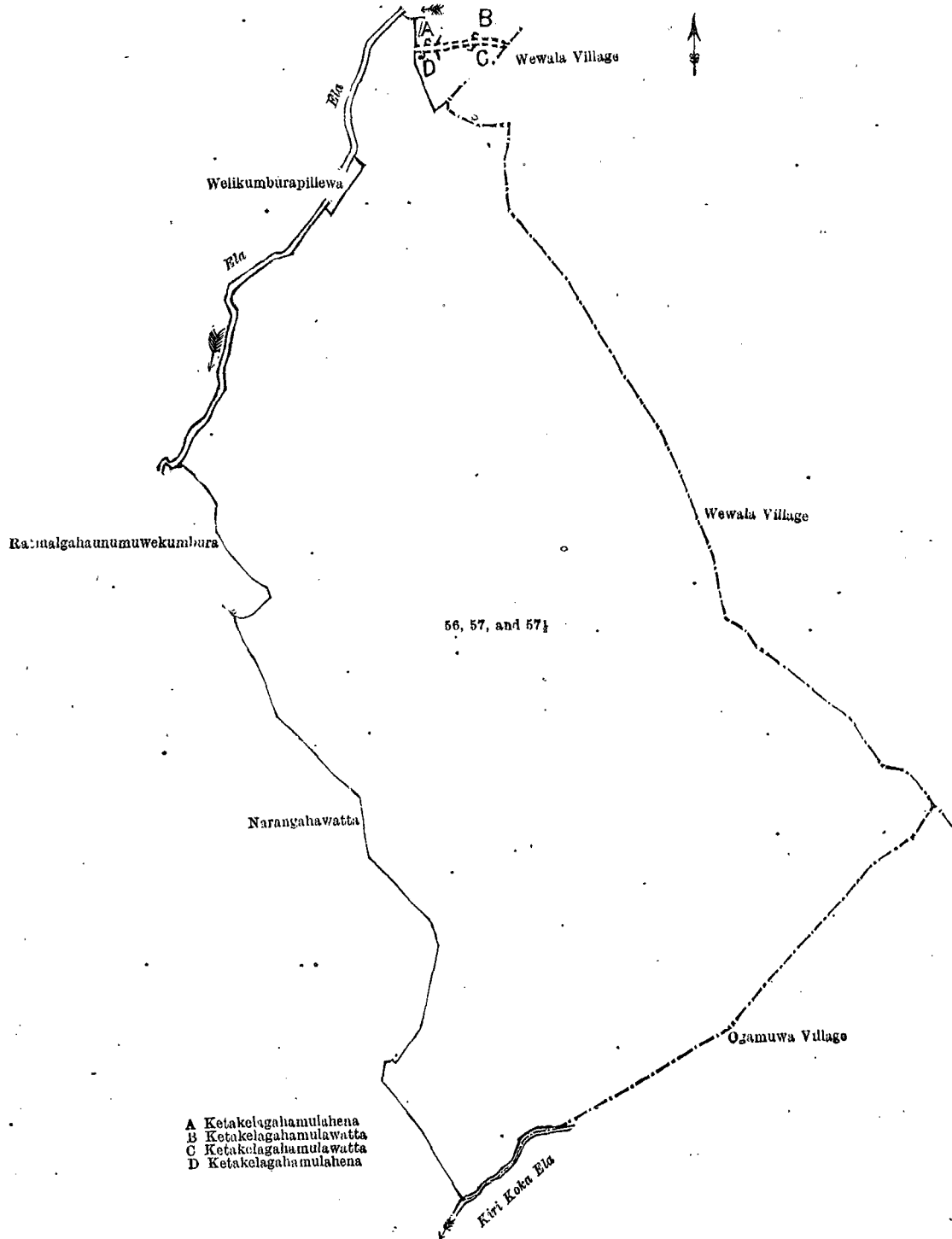
Kurunegala Notice No. 5,540.

Notice under "The Waste Lands Ordinances of 1897, 1899, 1900, and 1903."

TAKE notice that unless within three months from April 1, 1915, the persons, if any, who claim any interest in the lands hereinafter mentioned or in any one or more of such lands or to some interest therein make claim in person or in writing to the said lands or any of them or to some interest therein to N. A. Hampton, Esq., Special Officer appointed under section 28 of "The Waste Lands Ordinances of 1897, 1899, 1900, and 1903," at his office at Fort, Colombo:

Such Special Officer, in pursuance of the powers vested in him by the said Ordinances, will declare by writing under his hand that the said lands, or such of them as to which no claim has been made, are the property of the Crown.

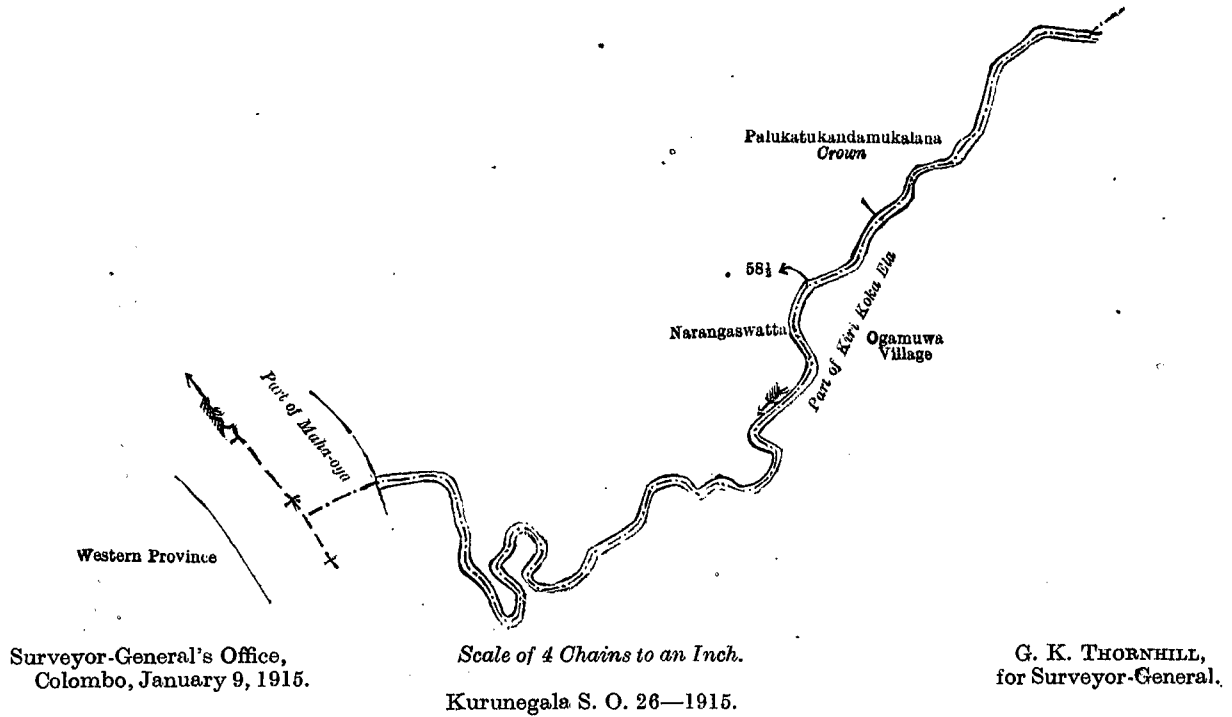
N. A. HAMPTON,
Special Officer.



Scale of 8 Chains to an Inch.

Surveyor-General's Office,
Colombo, January 9, 1915.

G. K. THORNHILL,
for Surveyor-General.



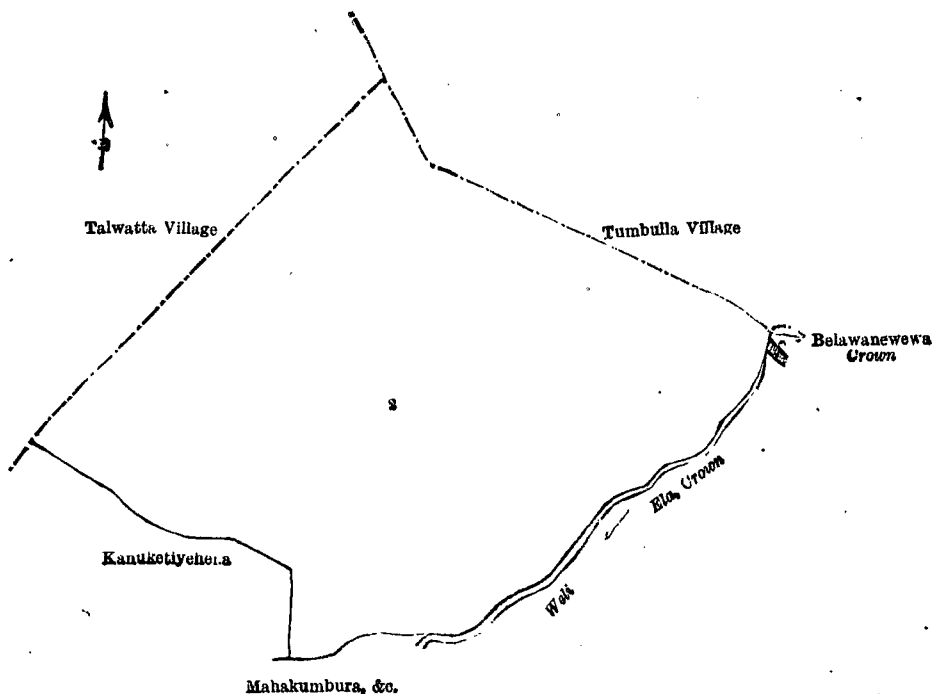
Description of the Lands referred to.

The following lots situated in the village of Wewala, in the Udukaha Korale South of the Dambadeni hatpattu of the Kurunegala District, in the North-Western Province, as described in the annexed diagrams:—

I.—Preliminary plan 482.

Lot.	Name of Land.	Extent, A. R. P.
2	Belawanemukalana	9 3 27

and bounded as follows: on the north by the village limit of Tumbulla; on the east by Belawanewewa claimed by the Crown, the Weli-ela claimed by the Crown; on the south by Mahakumbura, &c., claimed by Dewagamage Punchappuhamy and others, Kanuketiyehena claimed by Dewagamage Punchappuhamy; on the west by the village limit of Talwatta.



Surveyor-General's Office,
Colombo, January 13, 1915.

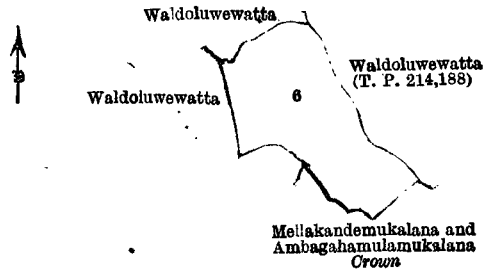
Scale of 4 Chains to an Inch.

G. K. THORNHILL,
for Surveyor-General.

II.—Preliminary plan 482.

Lot.	Name of Land.	Extent, A. R. P.
6	Waldoluwewewa	0 3 16

and bounded as follows: on the north by Waldoluwewatta claimed by C. H. Obeysekera; on the east by Waldoluwewatta (T. P. 214,188) claimed by C. H. Obeysekera; on the south by Mellakandemukalana and Ambaghamulamukalana claimed by the Crown, Waldoluwewatta claimed by Kuruppu Achchillage Punchirala and another; on the west by Waldoluwewatta claimed by Kuruppu Achchillage Punchirala and another.



Surveyor-General's Office,
Colombo, January 13, 1915.

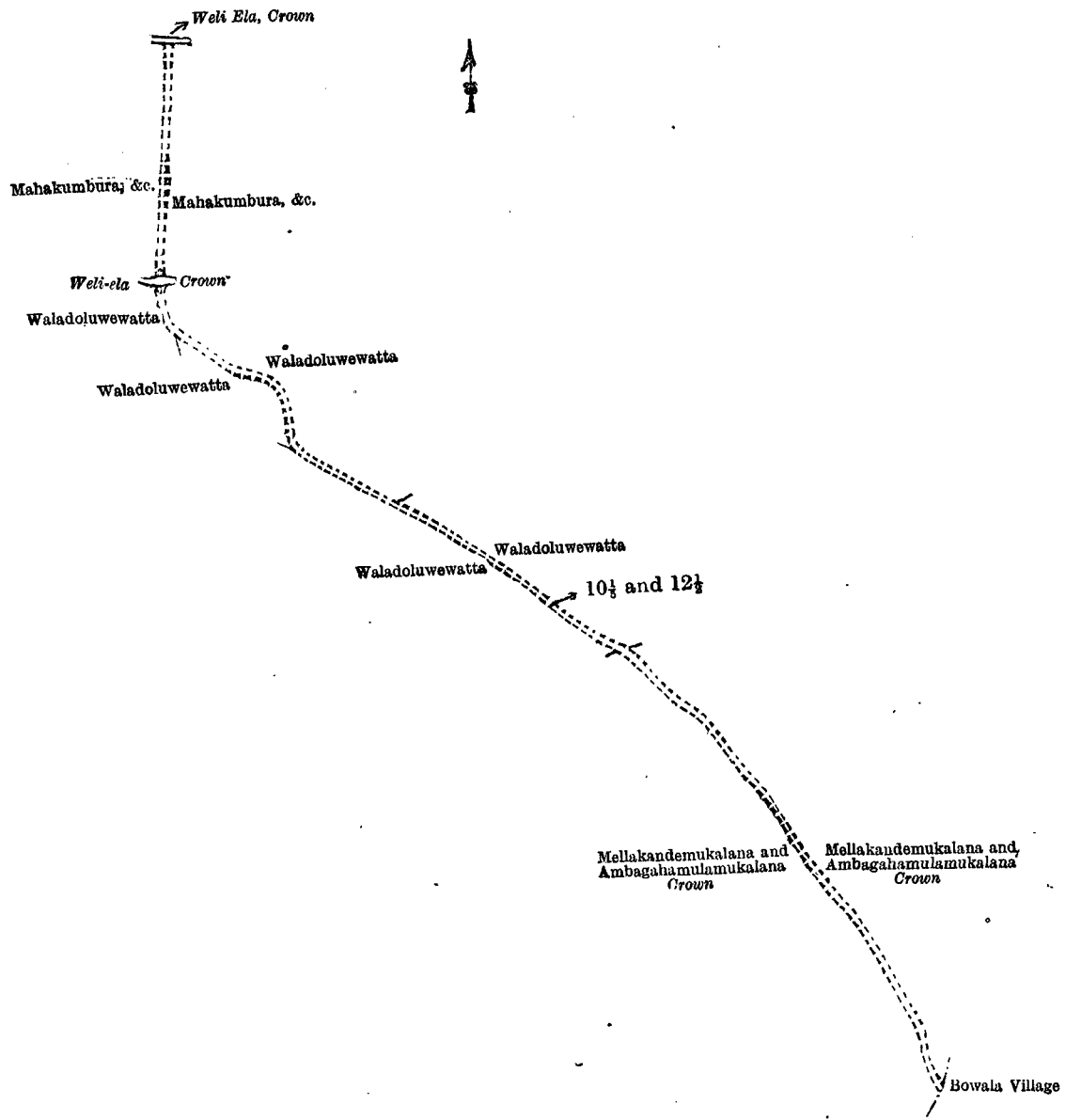
Scale of 4 Chains to an Inch.

G. K. THORNHILL,
for Surveyor-General.

III.—Preliminary plan 482.

Lot.	Name of Land.	Extent, A. R. P.
10 $\frac{1}{2}$.. Para 0 0 15
12 $\frac{1}{2}$.. Dc. 0 1 16
		0 1 31

and bounded as follows: on the north by the Weli-ela claimed by the Crown, Mahakumbura, &c., claimed by Dewagamage Punchappuhamy and others, the Weli-ela claimed by the Crown, Waladoluwewatta claimed by Kuruppu Achchillage Punchirala and another; on the east by Waladoluwewatta claimed by Kuruppu Achchillage Punchirala and another, Mellakandemukalana and Ambagahamulamukalana claimed by the Crown, the village limit of Bowala; on the south by Wellakandemukalana and Ambagahamulamukalana claimed by the Crown, Waladoluwewatta claimed by K. A. Punchirala and another; on the west by Waladoluwewatta claimed by K. A. Punchirala and another, the Weli-ela claimed by the Crown, Mahakumbura, &c., claimed by Dewagamage Punchappuhamy and others.



Surveyor-General's Office,
Colombo, January 13, 1915.

Scale of 4 Chains to an Inch.

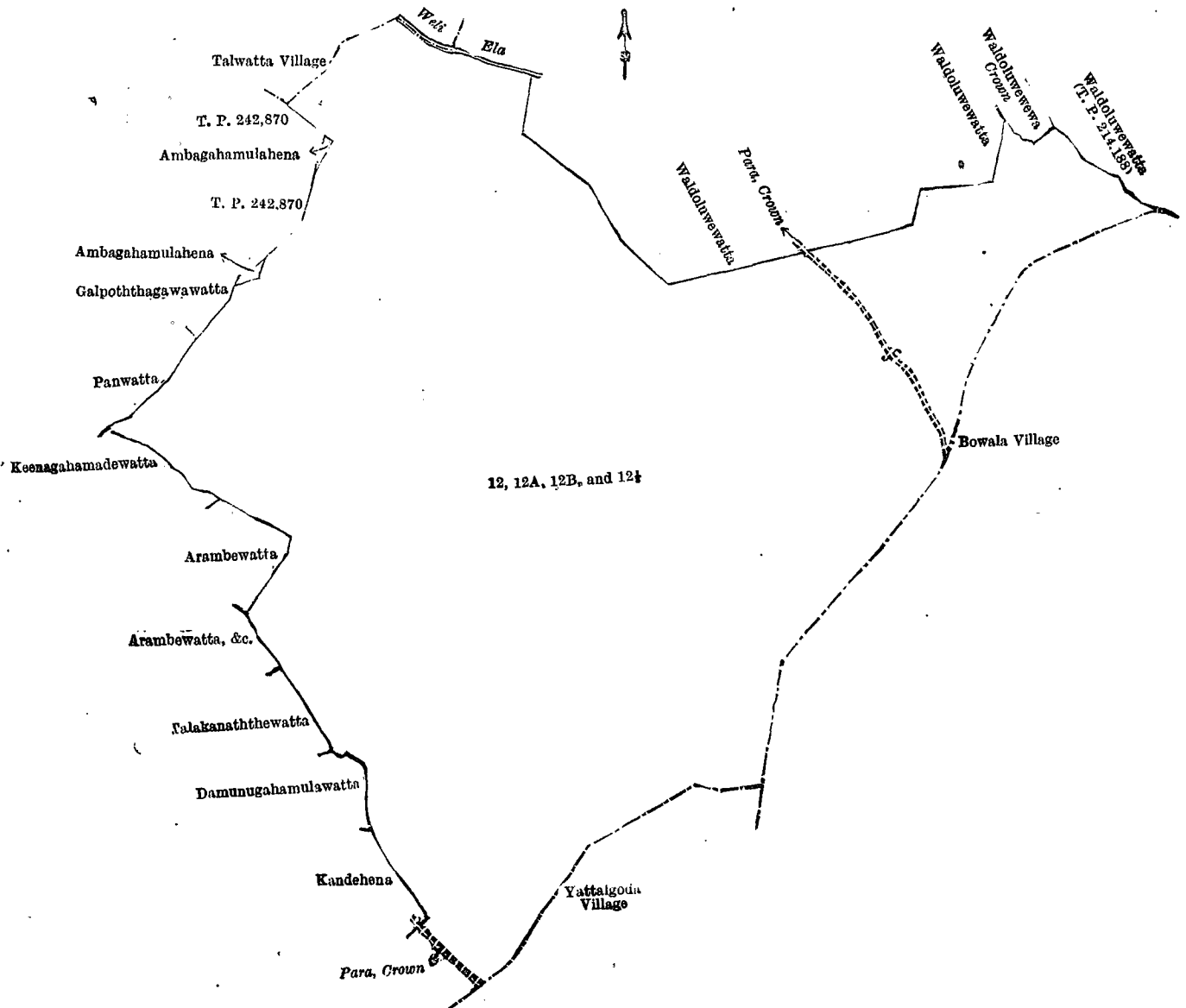
G. K. THORNHILL,
for Surveyor-General.

IV.—Preliminary plan 482.

Lot.	Name of Land.	Extent, A. R. P.
12	Mellakandemukalana and Ambagahamulamukalana 102 2 28
12A	Mellakandemukalana 2 3 10
12B	Varapandurehena 1 3 3
12½	Part of Weli-ela (channel) 0 0 3

• 107 1 4

and bounded as follows: on the north by the Weli-ela (the village limit of Talwatta), the Weli-ela, Waldoluweewatta claimed by Kuruppu Achchillage Punchirala and another, Para claimed by the Crown, Waldoluweewatta claimed by Kuruppu Achchillage Punchirala and another, Waldoluweewatta claimed by the Crown, Waldoluweewatta (T. P. 214,188) claimed by C. H. Obeysekera; on the east by the village limit of Bowala; on the south by the village limit of Yattalgoda, Para claimed by the Crown, Kandehena claimed by Ranasingha Appuhamilai Dona Gimo Nona and others, Damunugahamulawatta claimed by Imiyapathirannehelai Jothihamy; on the west by Talakanaththewatta claimed by Kuruppu Mudiyanseelai Ukku Banda, Arachchi, and another, Arambewatta, &c., claimed by Imiyapathirannehelai Jothihamy and others, Arambewatta claimed by Edirisingha Arachchige Don Charles Appuhamy, Keenagahamadewatta claimed by Kuruppu Mudiyanseelai Podi Nona and others, Panwatta claimed by Dewagamage Punchappuhamy, Galpoththagawawatta claimed by Imiyapathirannehelai Kiri Banda, Arachchi, and another, Ambagahamulahena claimed by ditto, T. P. 242,870, Ambagahamulahena claimed by Imiyapathirannehelai Kiri Banda, Arachchi, and another, T. P. 242,870, the village limit of Talwatta.



Surveyor-General's Office,
Colombo, January 13, 1915.

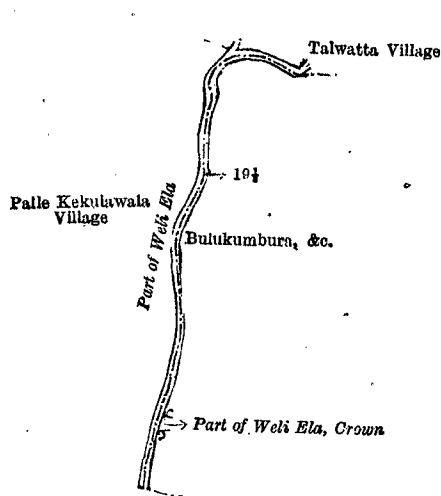
Scale of 8 Chains to an Inch.

G. K. THORNHILL,
for Surveyor-General.

V.—Preliminary plan 482.

Lot.	Name of Land.	Extent, A. R. P.
19½	Part of Weli-ela (channel)	0 0 13

and bounded as follows : on the north by the village limit of Talwatta ; on the east by Bulukumbura, &c., claimed by Kuruppu Mudiyansele Ukku Banda, Arachchi, and others, part of Weli-ela claimed by the Crown, Bulukumbura, &c., claimed by Kuruppu Mudiyansele Ukku Banda, Arachchi, and others ; on the south by the village limit of Pallekekulawala ; on the west by the village limit of Pallekekulawala (part of Weli-ela).



Scale of 4 Chains to an Inch.

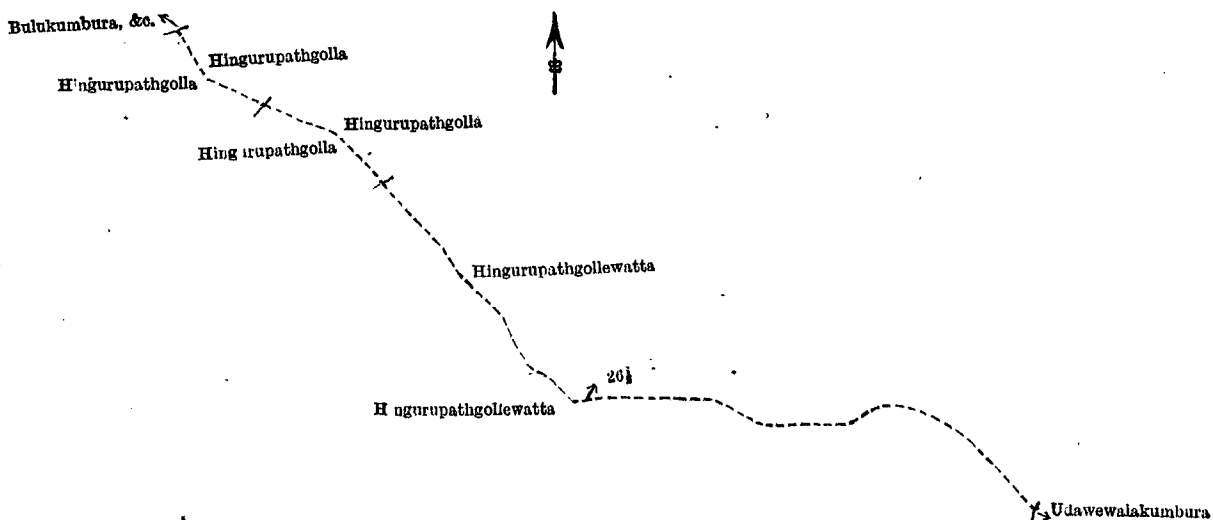
Surveyor-General's Office,
Colombo, January 13, 1915.

G. K. THORNHILL,
for Surveyor-General.

VI.—Preliminary plan 482.

Lot.	Name of Land.	Extent, A. R. P.
26½	Para	0 0 18

and bounded as follows : on the north by Bulukumbura, &c., claimed by Kuruppu Mudiyansele Ukku Banda, Arachchi, and others, Hingurupathgolla claimed by Hetti Arachchige Bala Etana, Hingurupathgolla claimed by Mudiyansele Mudalihamy, Hingurupathgollewatta claimed by Mudiyansele Mudalihamy and others ; on the east by Hingurupathgollewatta claimed by Mudiyansele Mudalihamy and others ; on the south by Udawewalakumbura claimed by Imiya Pathirannehelai Menikrala and others, Hingurupathgollewatta claimed by Mudiyansele Mudalihamy and others ; on the west by Hingurupathgollewatta claimed by Mudiyansele Mudalihamy and others, Hingurupathgolla claimed by Hetti Arachchige Bala Etana.



Scale of 4 Chains to an Inch.

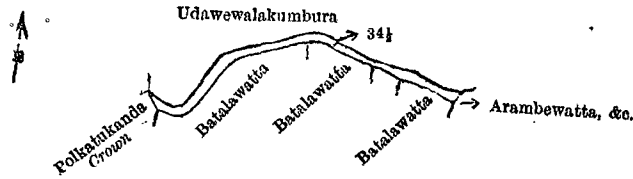
Surveyor-General's Office,
Colombo, January 13, 1915.

G. K. THORNHILL,
for Surveyor-General.

VII.—Preliminary plan 482.

Lot.	Name of Land.	Extent, A. R. P.
34½	Weli-ela (channel)	0 0 15

and bounded as follows : on the north by Udawewalakumbura claimed by Imiya Pathirannehelai Menikrala and others ; on the east by Arambewatta, &c., claimed by Imiya Pathirannehelai Jotihamy and others ; on the south by Batalawatta claimed by Subasin Mudiyansele Ran Menika, Batalawatta claimed by Dewagama Punchappuhamy and another ; on the west by Polkatukanda claimed by the Crown.



Scale of 4 Chains to an Inch.

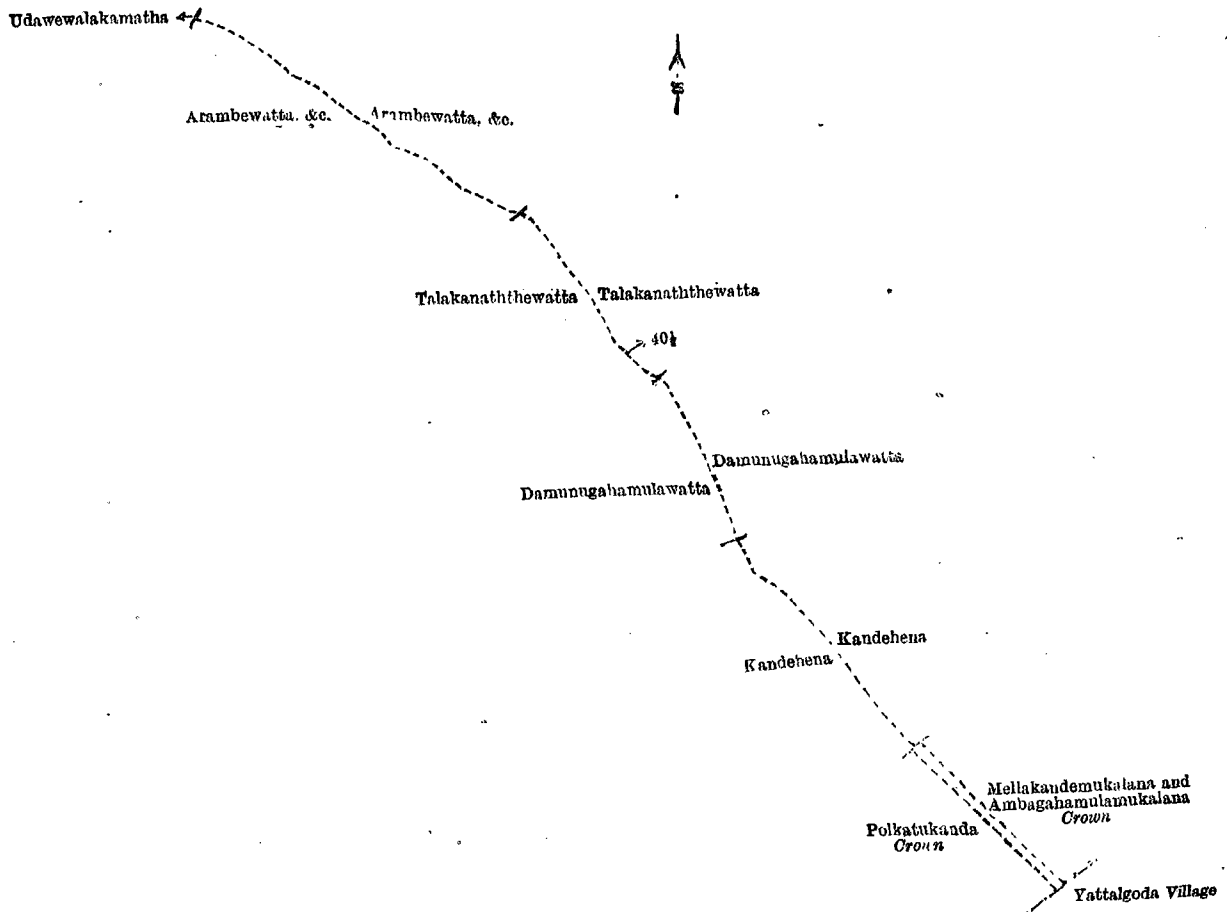
Surveyor-General's Office,
Colombo, January 13, 1915.

G. K. THORNHILL,
for Surveyor-General.

VIII.—Preliminary plan 482.

Lot.	Para	Name of Land.	Extent, A. R. P.
40 1/2 0 0 32

and bounded as follows : on the north by Arambewatta, &c., claimed by Imiya Pathirannehelai Jotihamy and others, Talakanaththewatta claimed by Kuruppu Mudiyanseelai Ukku Banda. Arachchi, and another ; on the east by Talakanaththewatta claimed by Kuruppu Mudiyanseelai Ukku Banda. Arachchi, and another, Damunugahamulawatta claimed by Imiya Pathirannehelai Jotihamy, Kandehena claimed by Ranasingha Appuhamilai Dona Gimo Nona and others, Mellakandempkalana and Ambagahamulamukalana claimed by the Crown ; on the south by the village limit of Yattalgoda, Polkatukanda claimed by the Crown, Kandehena claimed by Ranasingha Appuhamilai Dona Gimo Nona and others, Damunugahamulawatta claimed by Imiya Pathirannehelai Jotihamy ; on the west by Talakanaththewatta claimed by Kuruppu Mudiyanseelai Ukku Banda. Arachchi, and another, Arambewatta, &c., claimed by Imiya Pathirannehelai Jotihamy and others, Udawelakamatha claimed by Kuruppu Mudiyanseelai Dingiri Appuhamy.



Scale of 4 Chains to an Inch.

Surveyor-General's Office,
Colombo, January 13, 1915

G. K. THORNHILL,
for Surveyor-General.

Anuradhapura Notice No. 5,541.

Notice under "The Waste Lands Ordinances of 1897, 1899, 1900, and 1903."

TAKE notice that unless within three months from April 1, 1915, the persons, if any, who claim any interest in the lands hereinafter mentioned or in any one or more of such lands or to some interest therein make claim in person or in writing to the said lands or any of them or to some interest therein to T. G. Willett, Esq., Special Officer appointed under section 28 of "The Waste Lands Ordinances of 1897, 1899, 1900, and 1903," at his office at Fort, Colombo :

Such Special Officer, in pursuance of the powers vested in him by the said Ordinances, will declare by writing under his hand that the said lands, or such of them as to which no claim has been made, are the property of the Crown.

T. G. WILLETT,
Special Officer.

Description of the Lands referred to.

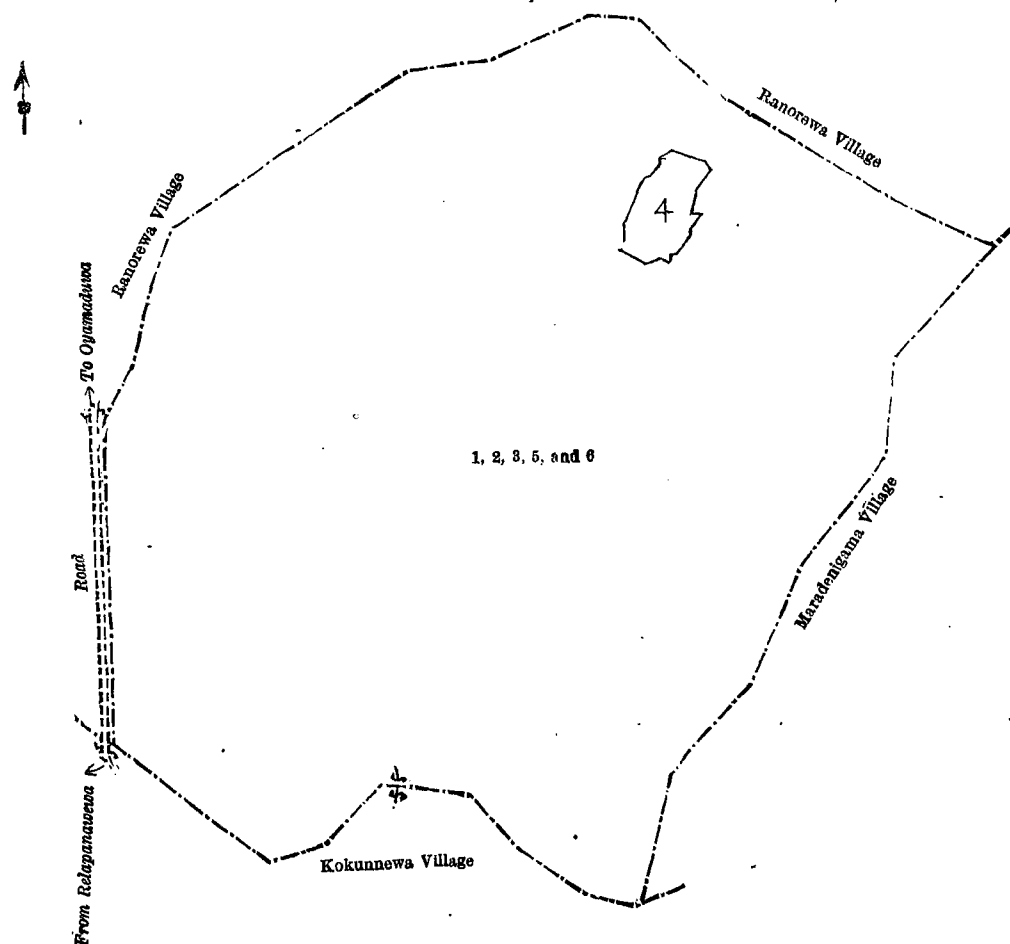
The following lots situated in the village of Lokuhettigama, in the Andarawewa tulana of the Wilachchiya korale of the Nuwaragam palata, in the North-Central Province, as described in the annexed diagram :—

		Preliminary plan 656.			Extent, A. R. P.		
Lot.		Name of Land.					
1	..	Lokuhettigamalanda	251	1 11
2	..	Lokuhettigamawewa (tank)	14	0 8
3	..	Bund reservation	1	2 36
5	..	Tammannewamukalana	107	1 7
6	..	Footpath	0	0 32
						374	2 14

and bounded as follows : on the north by the village limit of Ranowewa ; on the east by the village limit of Mardenigama ; on the south by the village limit of Kokunnewa ; on the west by the village limit of Ranowewa (the road from Relapanawewa to Oyamaduwa).

NOTE.—The following lot lying within the above boundaries is excluded from this notice, and its aggregate acreage of 4 acres 1 rood and 33 perches is not included in the acreage of 374 acres 2 roods and 14 perches given above :—

		Preliminary plan 656.			Extent, A. R. P.		
Lot.		Name of Land.					
4	..	Puranawela	4	1 33



Surveyor-General's Office,
Colombo, January 29, 1915.

Scale of 16 Chains to an Inch.

Anuradhapura S. O. 16—1915.

G. K. THORNHILL,
for Surveyor-General.

Colombo Notice No. 5,542.**Notice under "The Waste Lands Ordinances of 1897, 1899, 1900, and 1903."**

TAKE notice that unless within three months from April 1, 1915, the persons, if any, who claim any interest in the land hereinafter mentioned appear before the Assistant Government Agent of the Colombo and Negombo Districts of the Western Province, at his office in Colombo, and make claim in person or in writing to the said land or to some interest therein :

Such Assistant Government Agent, in pursuance of the powers in him vested by the said Ordinances, will declare by writing under his hand that the said land, to which no claim has been made, is the property of the Crown.

C. V. BRAYNE,
Assistant Government Agent,
Colombo and Negombo Districts.

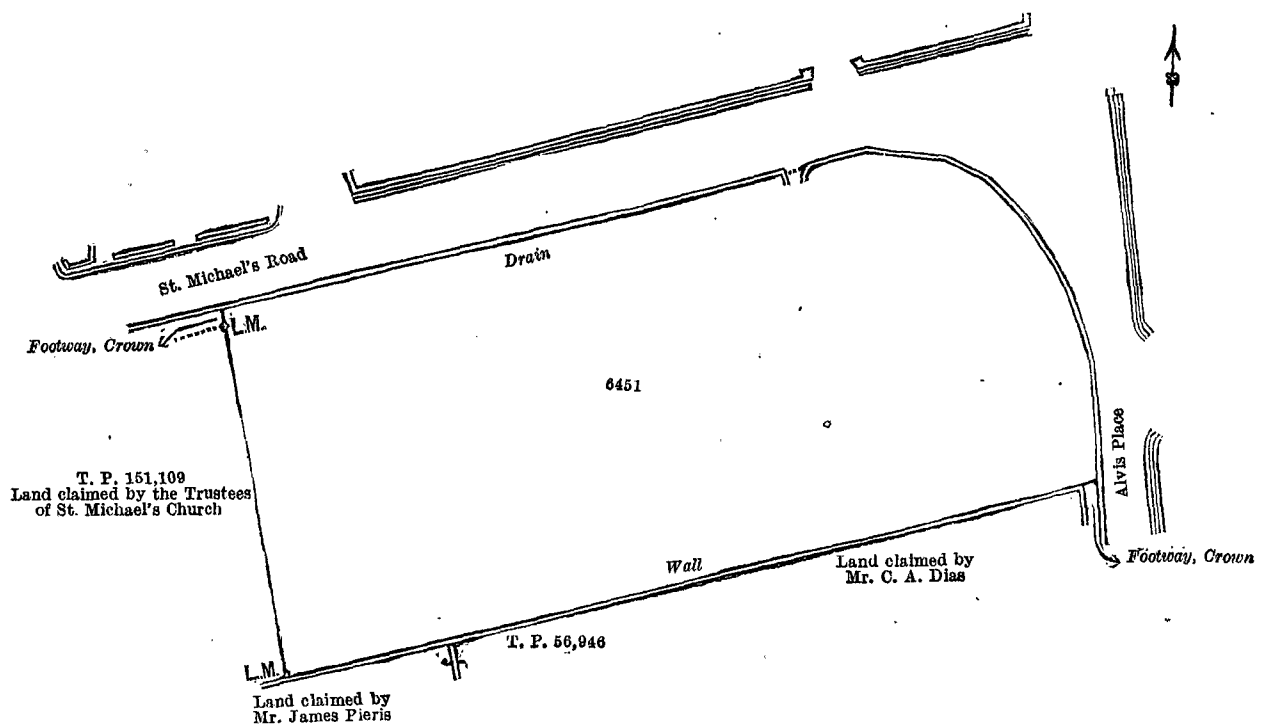
Description of the Land referred to.

The following lot situated in the village of Polwatta, in Kollupitiya Ward, within the Municipality of Colombo, in the Western Province, as described in the annexed diagram :—

Preliminary plan 15,792.

Lot.	Name of Land.	Extent, A. R. P.
6451	Dhoby drying land	0 3 17.59

and bounded as follows : on the north by St. Michael's road ; on the east by Alvis place ; on the south by land claimed by Mr. C. A. Dias, land depicted in title plan 56,946, and land claimed by Mr. James Pieris ; and on the west by land claimed by the Trustees of St. Michael's Church and land depicted in title plan 151,109, and a footway, Crown.



Surveyor-General's Office,
Colombo, January 30, 1915.

Scale of 1 Chain to an Inch.

A. H. G. DAWSON,
for Surveyor-General.

Colombo Notice No. 5,543.**Notice under "The Waste Lands Ordinances of 1897, 1899, 1900, and 1903."**

TAKE notice that unless within three months from April 1, 1915, the persons, if any, who claim any interest in the lands hereinafter mentioned or in any one or more of such lands appear before the Assistant Government Agent of the Colombo and Negombo Districts of the Western Province, at his office in Colombo, and make claim in person or in writing to the said lands or any of them or to some interest therein :

Such Assistant Government Agent, in pursuance of the powers in him vested by the said Ordinances, will declare by writing under his hand that the said lands, or such of them as to which no claim has been made, are the property of the Crown.

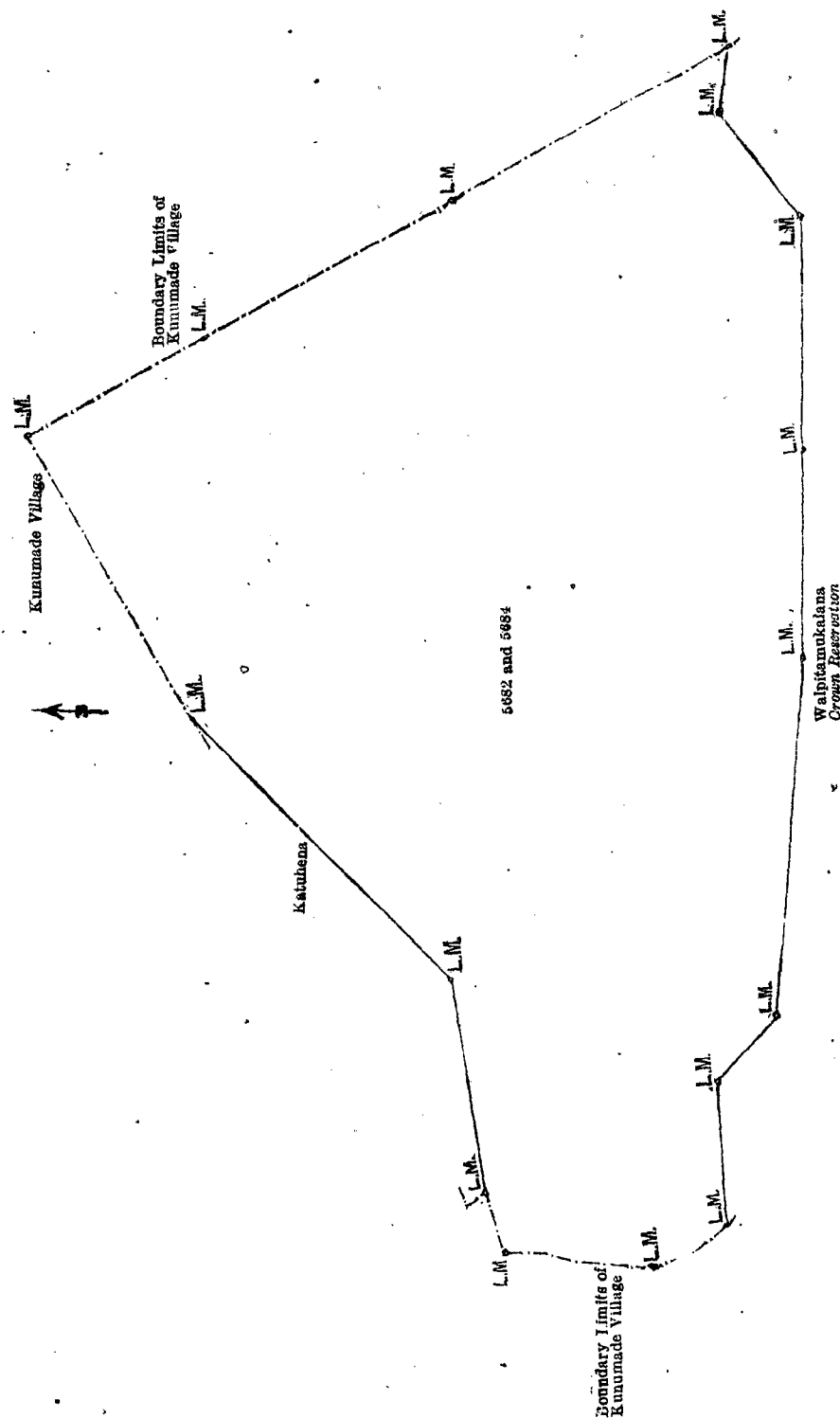
C. V. BRAYNE,
Assistant Government Agent,
Colombo and Negombo Districts.

Description of the Lands referred to.

The following lots situated in the village of Walpita, in Dunugaha pattu of Alutkuru Korale North, in the Negombo District of the Western Province, as described in the annexed diagram :—

		Preliminary plan 15,533.	Extent, A. R. P.	
Lot.	Name of Land.		A.	R. P.
5682	.. Walpitamukalana (reservation for a burial ground)	..	3	1 10
5684	.. Walpitamukalana	..	24	0 3
			27	1 13

and bounded as follows: on the north-east by boundary limits of Kunumade village; on the south by Walpitamukalana, Crown reservation; on the west by boundary limits of Kunumade village; and on the north-west by Katuhena sold by the Crown to Jayakodi Arachchige Don Migel Appuhamy of Balagalla and boundary limits of Kunumade village.



Surveyor-General's Office,
Colombo, January 29, 1915.

Scale of 4 Chains to an Inch.

A. H. G. DAWSON,
for Surveyor-General.

Colombo Notice No. 5,544.

Notice under "The Waste Lands Ordinances of 1897, 1899, 1900, and 1903."

TAKE notice that unless within three months from April 1, 1915, the persons, if any, who claim any interest in the land hereinafter mentioned appear before the Assistant Government Agent of the Colombo and Negombo Districts of the Western Province, at his office in Colombo, and make claim in person or in writing to the said land or to some interest therein:

Such Assistant Government Agent, in pursuance of the powers in him vested by the said Ordinances, will declare by writing under his hand that the said land, to which no claim has been made, is the property of the Crown.

C. V. BRAYNE,
Assistant Government Agent,
Colombo and Negombo Districts.

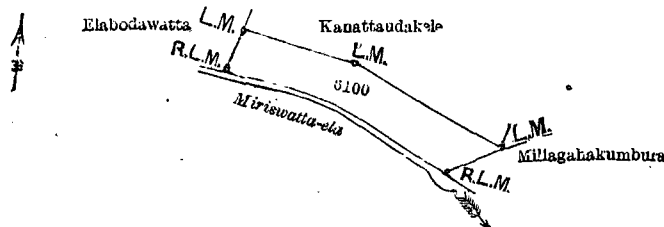
Description of the Land referred to.

The following lot situated in the village of Eswatta, in the Udugaha pattu of Hewagam korale, in the Colombo District of the Western Province, as described in the annexed diagram:—

Preliminary plan 15,696.

Lot.	Name of Land.	Extent, A. R. P.
6100	Kanattaudakele (reservation for ela)	0 2 11

and bounded as follows: on the north-east by Kanattaudakele sold by the Crown to Don Jacolis Vetasinghe of Eswatta; on the south-east by Millagahakumbura claimed by Pedrick Vetasinghe and others; on the south-west by Miriswatta-ela; and on the north-west by Elabodawatta claimed by L. Davith Appu.



Surveyor-General's Office,
Colombo, January 30, 1915.

Scale of 4 Chains to an Inch.

A. H. G. DAWSON,
for Surveyor-General.