

# Ceylon Government Gazette

Published by Authority.

No. 6,708 — FRIDAY, APRIL 9, 1915.

PART I.—General: Minutes, Proclamations, Appointments, and  
General Government Notifications.

PART II.—Legal and Judicial.

PART III.—Provincial Administration.

PART IV.—Land Settlement.

PART V.—Mercantile, Marine, Municipal, Local, &c.

*Separate paging is given to each Part in order that it may be filed separately.*

## Part IV.—Land Settlement.

	PAGE.		PAGE
Preliminary Notices .. .. .	415	Final Orders .. .. .	425

### PRELIMINARY NOTICES.

#### Kurunegala Notice No. 5,545.

#### Notice under "The Waste Lands Ordinances of 1897, 1899, 1900, and 1903."

TAKE notice that unless within three months from April 9, 1915, the persons, if any, who claim any interest in the lands hereinafter mentioned or in any one or more of such lands or to some interest therein make claim in person or in writing to the said lands or any of them or to some interest therein to N. A. Hampton, Esq., Special Officer appointed under section 28 of "The Waste Lands Ordinances of 1897, 1899, 1900, and 1903," at his office at Fort, Colombo :

Such Special Officer, in pursuance of the powers vested in him by the said Ordinances, will declare by writing under his hand that the said lands, or such of them as to which no claim has been made, are the property of the Crown.

N. A. HAMPTON,  
Special Officer.

#### *Description of the Lands referred to.*

The following lots situated in the village of Iriminna, in the Gannawa korale of the Weudawili hatpattu of the Kurunegala District, in the North-Western Province, as described in the annexed diagrams :—

#### I.—Preliminary plan 1,529.

Lot.	Name of Land.	Extent, A. R. P.
3	Korasawalgalamukalana	4 3 2

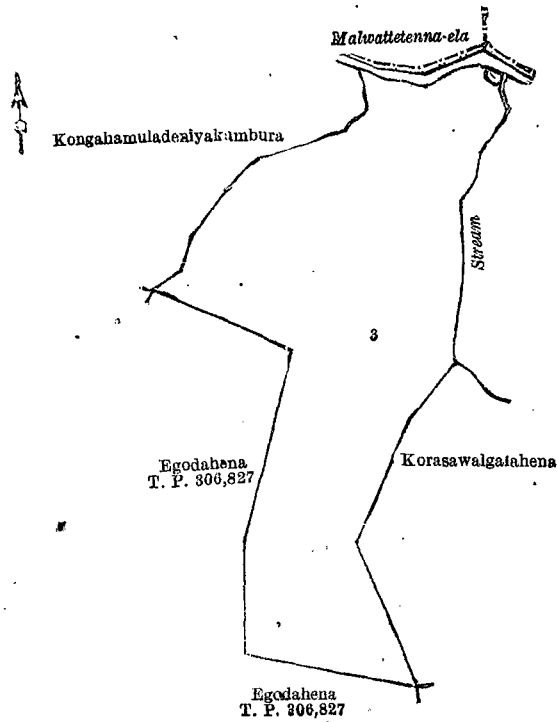
and bounded as follows : on the north by the Malwattetenna-ela ; on the east by a stream, Karasawalgalahena sold by the Crown ; on the south by Egodahena sold by the Crown (T. P. 306,827) ; on the west by Egodahena sold by the Crown (T. P. 306,827), Kongahamuladeniyakumbura (private).

[For Diagram see page 416.]

#### II.—Preliminary plan 1,529.

Lot.	Name of Land.	Extent, A. R. P.
29	Korasawalgalamukalana	74 1 29

and bounded as follows : on the north by Dehigamulahena sold by the Crown (T. P. 306,827), Baddegehenyaya sold by the Crown (T. P. 306,827), Batalawatta sold by the Crown (T. P. 306,417), Korasawalgalawatta sold by the Crown (T. P. 306,816) ; on the east by a stream, Korosewelgala sold by the Crown (T. P. 306,264), a road, Korasewelgala sold by the Crown, a stream, Korosewelgala sold by the Crown, Dummaladeniya (private), a stream, Udatannahena sold by the Crown (T. P. 306,059), Baddegehena sold by the Crown (T. P. 306,059), Weligodapolagehena sold by the Crown.

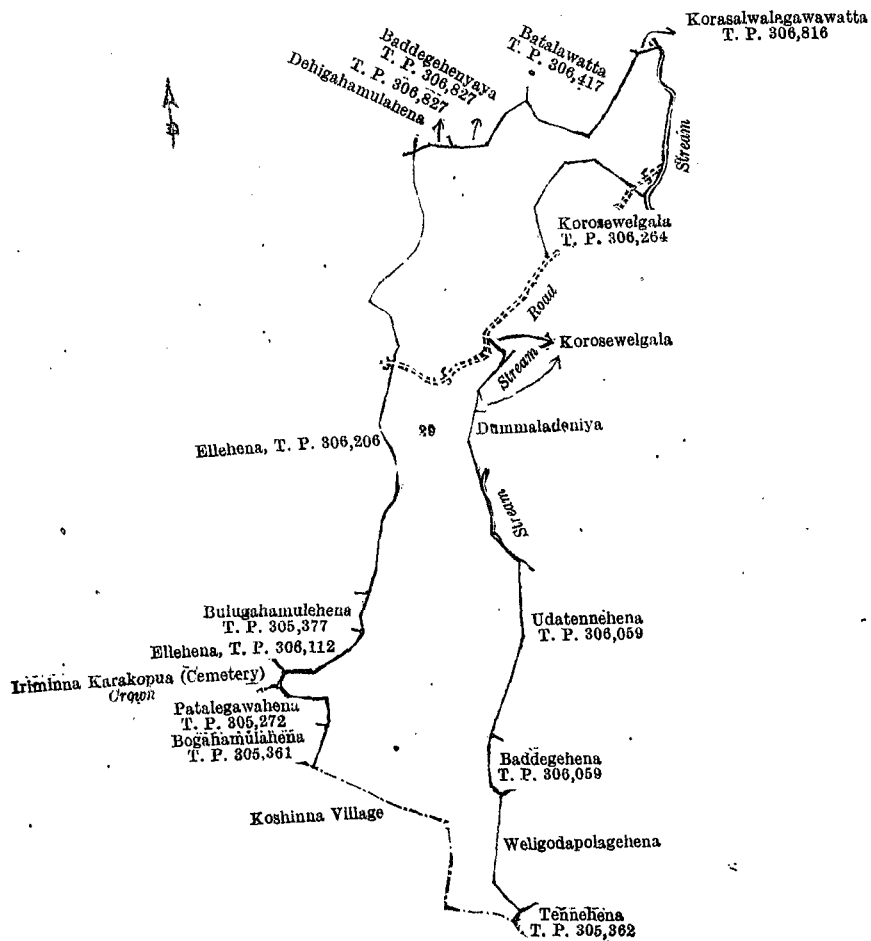


Scale of 4 Chains to an Inch.

Surveyor-General's Office,  
Colombo, December 17, 1914.

A. J. WICKWAR,  
for Acting Surveyor-General.

Tennehena sold by the Crown (T. P. 305,362); on the south by the village limit of Koshinna; on the west by Bogahamuladehena sold by the Crown (T. P. 305,361), Patalegawahena sold by the Crown (T. P. 305,272), Iriminnakarapua (cemetery) belonging to the Crown, Ellehena sold by the Crown (T. P. 306,112), Bulugahamuladehena sold by the Crown (T. P. 305,377), Ellehena sold by the Crown (T. P. 306,206).



Scale of 16 Chains to an Inch.

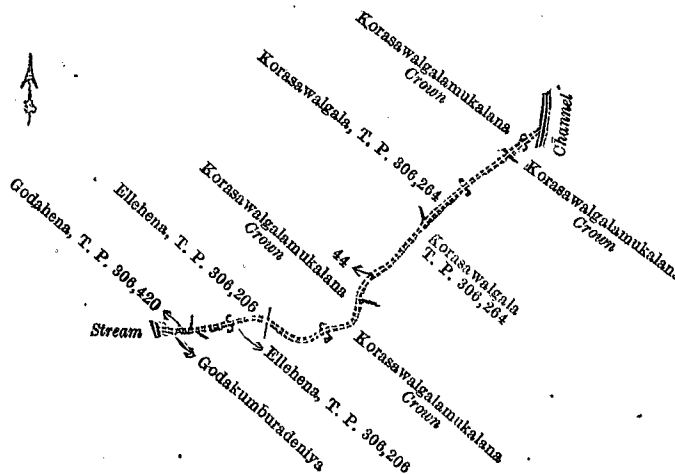
Surveyor-General's Office,  
Colombo, December 17, 1914.

A. J. WICKWAR,  
for Acting Surveyor-General.

III.—Preliminary plan 1,529.

Lot.	Name of Land.	Extent, A. R. P.
44	Gansabhawa para (road)	0 2 27

and bounded as follows : on the north by Godahena sold by the Crown (T. P. 306,420), Ellehena sold by the Crown (T. P. 306,206), Korasawalgalamukalana claimed by the Crown, Korasawalgala sold by the Crown (T. P. 306,264), Korasawalgalamukalana claimed by the Crown ; on the east by a channel ; on the south by Korasawalgalamukalana claimed by the Crown, Korasawalgala sold by the Crown (T. P. 306,264), Korasawalgalamukalana claimed by the Crown, Ellehena sold by the Crown (T. P. 306,206), Godakumburadeniya claimed by Atapattu Mudiyanseelage Appuhamy and another ; on the west by a stream.



Scale of 16 Chains to an Inch.

Surveyor-General's Office,  
Colombo, December 17, 1914.

A. J. WICKWAR,  
for Acting Surveyor-General.

IV.—Preliminary plan 1,529.

Lot.	Name of Land.	Extent, A. R. P.
49	Gansabhawa para (road)	0 1 23

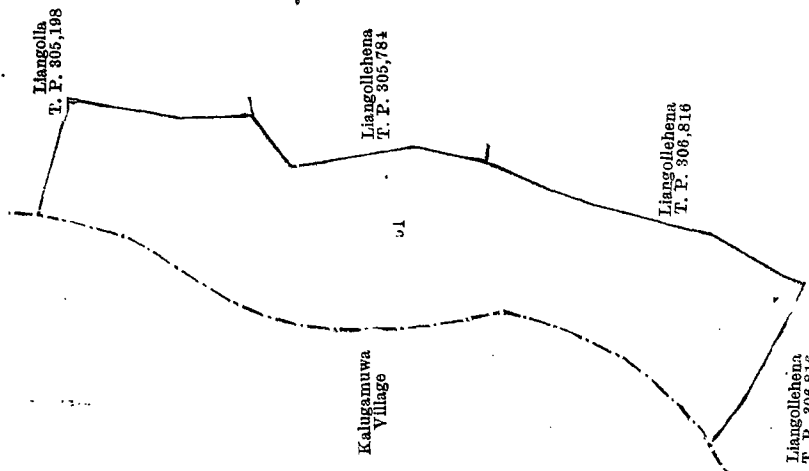
and bounded as follows : on the north by Kongahamuladeniyakumburuyaya (private), the Malwattetenna-ela ; on the east by Kongahamuladeniyakumburayaya (private), Paranawattuyaya (private), Gedarawatta (private), Ratmalagollehena sold by the Crown (T. P. 306,418), Ratmalagollehena sold by the Crown (T. P. 306,236), Ratmalagolla sold by the Crown (T. P. 306,236), Ratmalagollawatta sold by the Crown (T. P. 306,236), Ratmalagollawatta sold by the Crown (T. P. 306,237) ; on the south by a path ; on the west by Ratmalagollawatta sold by the Crown (T. P. 306,237), Ratmalagollawatta sold by the Crown (T. P. 306,236), Ratmalagolla sold by the Crown (T. P. 306,236), Ratmalagollehena sold by the Crown (T. P. 306,236), Ratmalagollewatta claimed by M. Kiri Ukkua, Gedarawatta (private).

[For Diagram see page 418.]

V.—Preliminary plan 1,529.

Lot.	Name of Land.	Extent, A. R. P.
51	Liangollamukalana ..	5 0 9

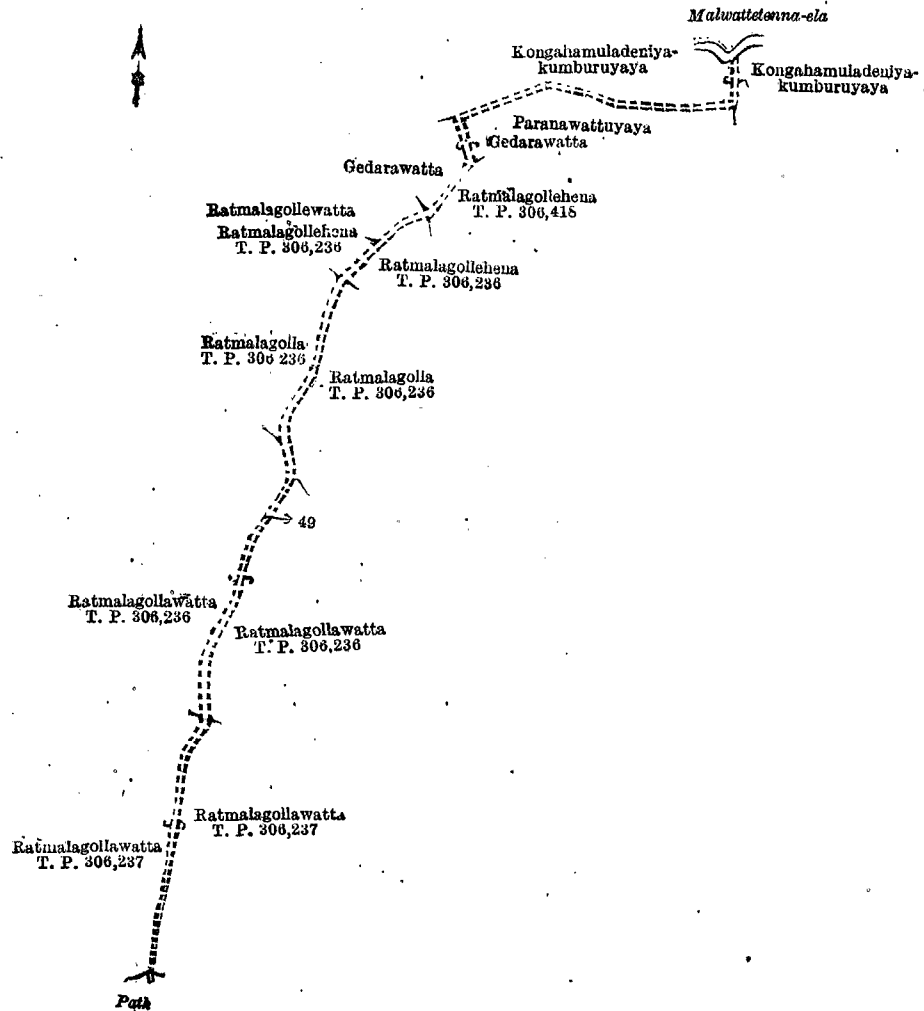
and bounded as follows : on the north by Liangolla sold by the Crown (T. P. 305,198) ; on the east by Liangolla sold by the Crown (T. P. 305,198), Liangollehena sold by the Crown (T. P. 305,784), Liangollehena sold by the Crown (T. P. 306,816) ; on the south by Liangollehena sold by the Crown (T. P. 306,816) ; on the west by the village limit of Kalugamuwa.



Scale of 4 Chains to an Inch.

Surveyor-General's Office,  
Colombo, December 17, 1914.

A. J. WICKWAR,  
for Acting Surveyor-General.



Surveyor-General's Office,  
Colombo, December 17, 1914.

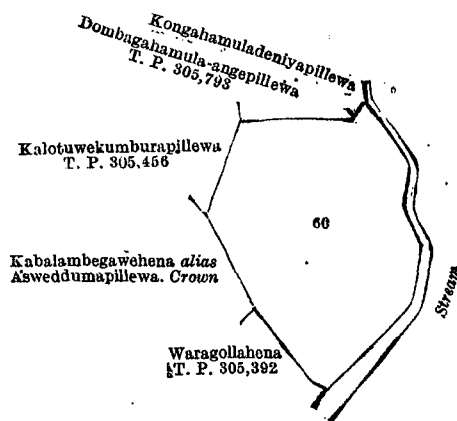
Scale of 4 Chains to an Inch.

A. J. WICKWAR,  
for Acting Surveyor-General.

VI.—Preliminary plan 1,529.

Lot.	Name of Land.	Extent, A. R. P.
60	Medikele	1 3 23

and bounded as follows : on the north by Dombaghamula-angepillewa sold by the Crown (T. P. 305,793), Kongahamuladeniyapillewa (private); on the east by a stream; on the south by a stream, Waragollahena sold by the Crown (T. P. 305,392); on the west by Kabalambegawehena *alias* Asweddumapillewa claimed by the Crown, Kalotuwekumburapillewa sold by the Crown (T. P. 305,456).



Surveyor-General's Office,  
Colombo, December 17, 1914.

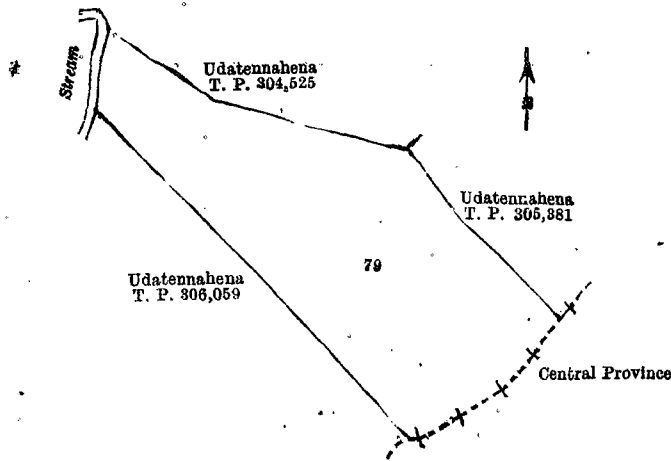
Scale of 4 Chains to an Inch.

A. J. WICKWAR,  
for Acting Surveyor-General.

VII.—Preliminary plan 1,529.

Lot.	Name of Land.	Extent, A. R. P.
79	Pallekumburamukalana	3 2 4

and bounded as follows : on the north by Udatennahena sold by the Crown (T. P. 304,525); on the east by Udatennahena sold by the Crown (T. P. 305,381); on the south by the boundary limit of the Central Province; on the west by the Udatennahena sold by the Crown (T. P. 306,059); on the west by a stream.



Surveyor-General's Office,  
Colombo, December 17, 1914.

Scale of 4 Chains to an Inch.

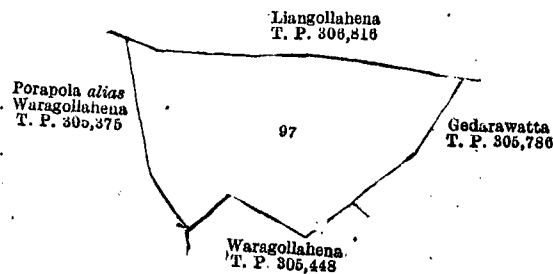
A. J. WICKWAR,  
for Acting Surveyor-General.

VIII.—Preliminary plan 1,529.

Lot.	Name of Land.
97	Waragolladeniyamukalana

Extent, A. R. P.
1 3 29

and bounded as follows : on the north by Liangollahena sold by the Crown (T. P. 306,816) ; on the east by Gedarawatta sold by the Crown (T. P. 305,786) ; on the south by Waragollahena sold by the Crown (T. P. 305,448) ; on the west by Porapola *alias* Waragollahena sold by the Crown (T. P. 305,375).



Surveyor-General's Office,  
Colombo, December 17, 1914.

Scale of 4 Chains to an Inch.

A. J. WICKWAR,  
for Acting Surveyor-General.

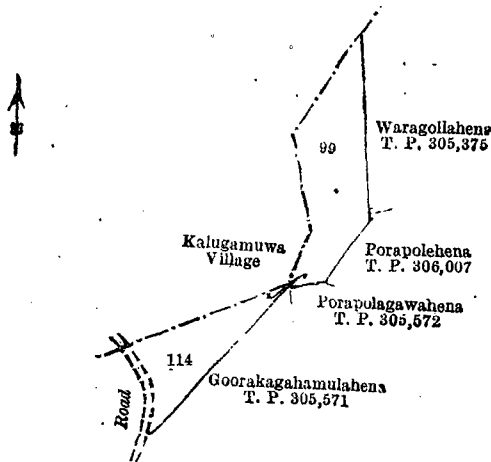
IX.—Preliminary plan 1,529.

Lot.	Name of Land.
99	Porapolamukalana
114	Do.

Extent, A. R. P.
0 2 11
0 1 13

0 3 24

and bounded as follows : on the north by the village limit of Kalugamuwa ; on the east by Waragollahena sold by the Crown (T. P. 305,375), Porapolehena sold by the Crown (T. P. 306,007) ; on the south by Porapolagawahena sold by the Crown (T. P. 305,572), Goorakagahamulahena sold by the Crown (T. P. 305,571) ; on the west by a road, the village limit of Kalugamuwa.



Surveyor-General's Office,  
Colombo, December 17, 1914.

Scale of 4 Chains to an Inch.

A. J. WICKWAR,  
for Acting Surveyor-General.

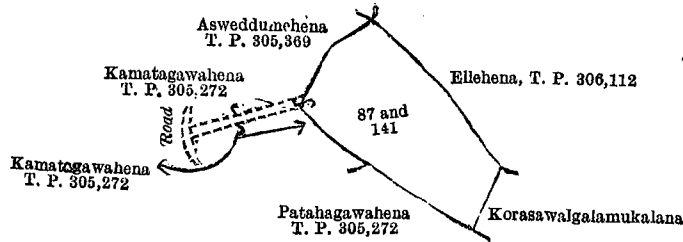
X.—Preliminary plan 1,529.

Lot.	Name of Land.
87	Cemetery
141	Road

Extent, A. R. P.
0 3 32
0 0 10

1 0 2

and bounded as follows : on the north by Kamatagawahena sold by the Crown (T. P. 305,272), Asweddumehena sold by the Crown (T. P. 305,369), Ellehena sold by the Crown (T. P. 306,112); on the east by Ellehena sold by the Crown (T. P. 306,112), Korasawgalamukalana sold by the Crown; on the south by Patahagawahena sold by the Crown (T. P. 305,272), Kamatagawahena sold by the Crown (T. P. 305,272); on the west by a road.



Scale of 4 Chains to an Inch.

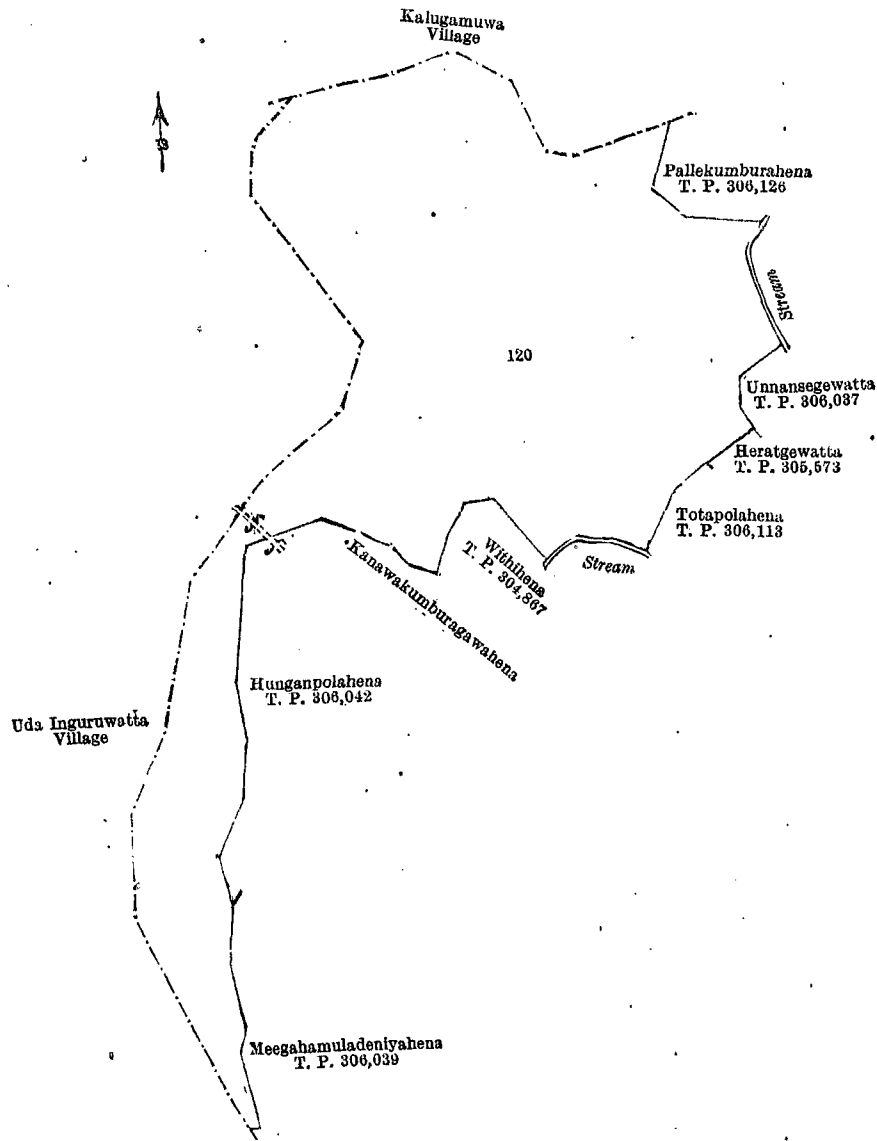
Surveyor-General's Office,  
Colombo, December 17, 1914.

A. J. WICKWAR,  
for Acting Surveyor-General.

XI.—Preliminary plan 1,529a

Lot.	Name of Land.	Extent, A. B. P.
120	Warawattamukalana <i>alias</i> Nagollamukalana	39 1 33

and bounded as follows : on the north by the village limit of Kalugamuwa; on the east by Pallekumburahena sold by the Crown (T. P. 306,126), a stream, Unnansegewatta sold by the Crown (T. P. 306,037), Heratgewatta sold by the Crown (T. P. 305,573), Totapolahena sold by the Crown (T. P. 306,113); on the south by a stream, Withihena sold by the Crown (T. P. 304,867), Kanawakumburagawahena sold by the Crown, Hunganpolahena sold by the Crown (T. P. 306,042), Meegahamuladeniyahena sold by the Crown (T. P. 306,039); on the west by the village limit of Uda Inguruwatta.



Scale of 8 Chains to an Inch.

Surveyor-General's Office,  
Colombo, December 17, 1914.

A. J. WICKWAR,  
for Acting Surveyor-General.

XII.—Preliminary plan 1,529.

Lot.	Name of Land.	Extent, A. R. P.
243	Gamakandemukalana and Kurundugolleemukalana	34 1 2

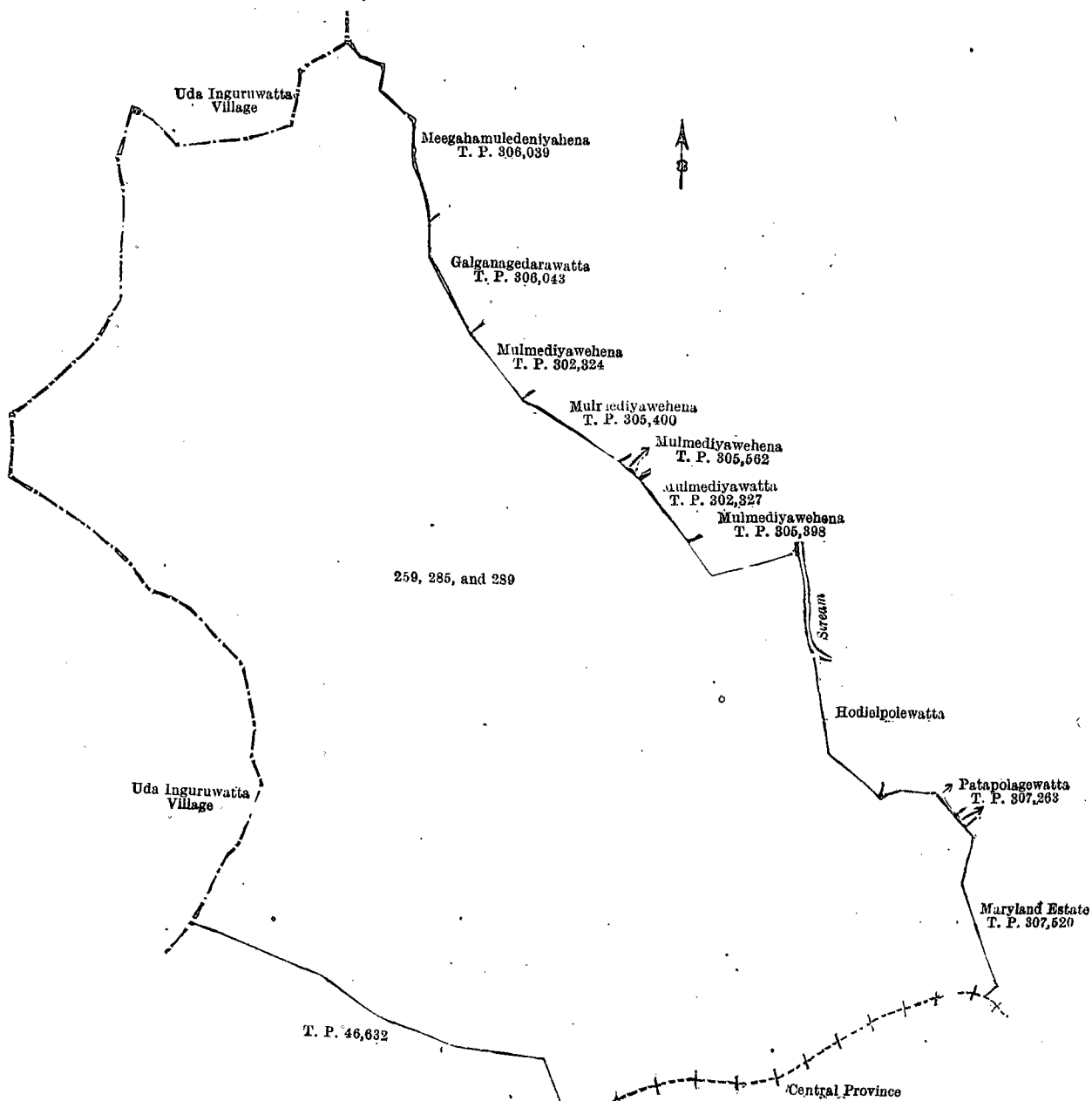
and bounded as follows : on the north by Gamakandehena sold by the Crown (T. P. 302,316), Gamakandebogahamukalana sold by the Crown (T. P. 306,175) ; on the east by the village limit of Koshinna ; on the south by Maryland estate sold by the Crown (T. P. 307,520), Kurundugollahena sold by the Crown (T. P. 306,044), Kurundugollahena sold by the Crown (T. P. 302,326), Udairiminnawela (private) ; on the west by Pallekumburahena sold by the Crown (T. P. 302,325), a road, Palapologepillewa sold by the Crown (T. P. 306,057), a stream, Kumbukgahamulehena sold by the Crown (T. P. 306,828), Kumbukgahamulahena sold by the Crown (T. P. 305,397), Kumbukgahamulahena sold by the Crown, Kumbukgahamulahena sold by the Crown (T. P. 307,262), Kumbukgahamulahena sold by the Crown (T. P. 307,261), Gamakandehena sold by the Crown (T. P. 307,261).

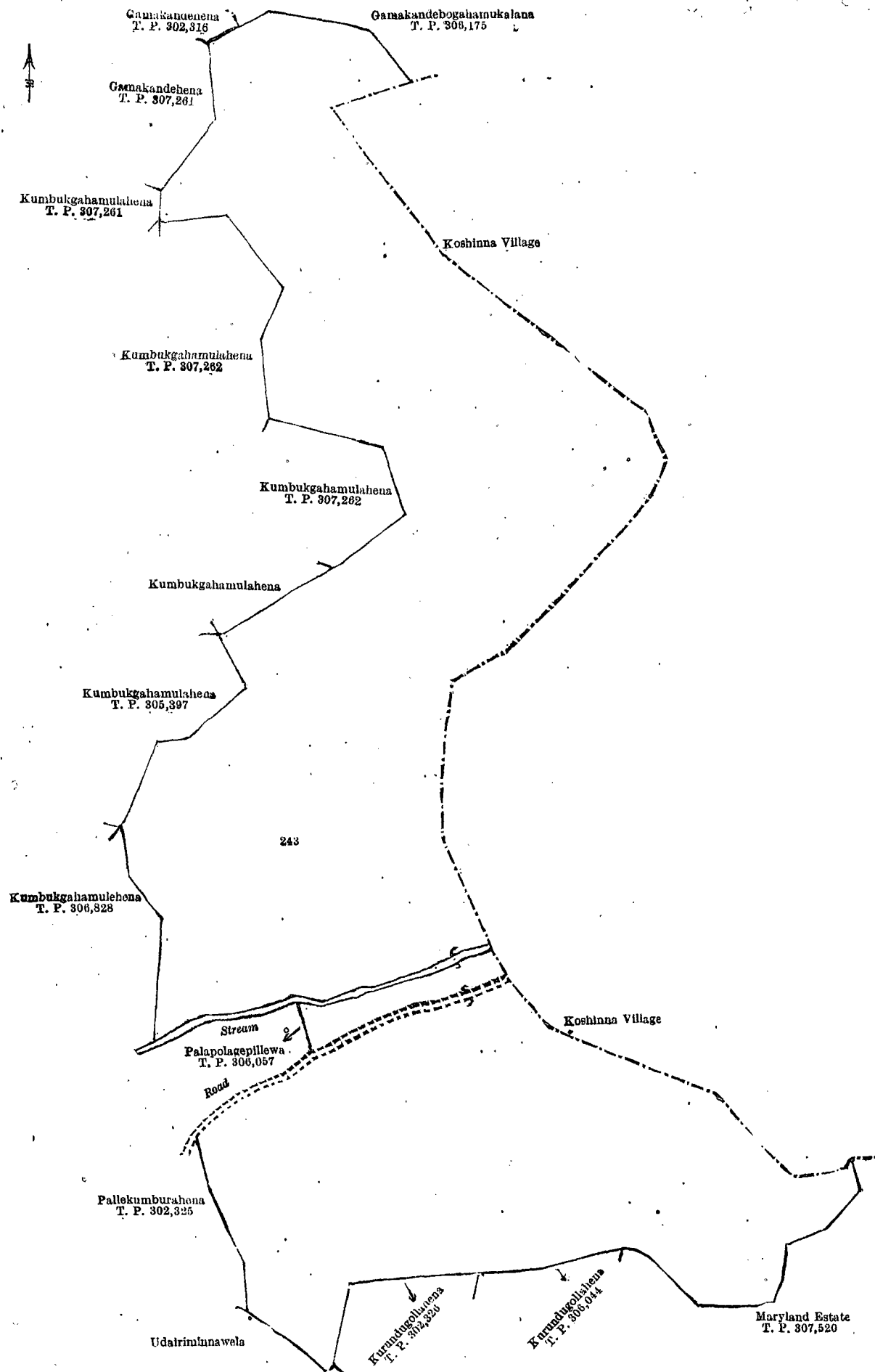
[For Diagram see page 422.]

XIII.—Preliminary plan 1,529.

Lot.	Name of Land.	Extent, A. R. P.
259	Nagollehena	22 1 39
285	Veraluhinnamukalana	1 1 21
289	Do.	98 0 29
		122 0 9

and bounded as follows : on the north by the village limit of Uda Inguruwatta ; on the east by Meegahamuledeniyahena sold by the Crown (T. P. 306,039), Galganagedarawatta sold by the Crown (T. P. 306,043), Mulmediyawehena sold by the Crown (T. P. 302,324), Mulmediyawehena sold by the Crown (T. P. 305,400), T. P. 305,562, Mulmediyawatta sold by the Crown (T. P. 302,327), Mulmediyawehena sold by the Crown (T. P. 305,398), a stream, Hodielpolewatta sold by the Crown, Patapologewatta sold by the Crown (T. P. 307,263), Maryland estate sold by the Crown (T. P. 307,520) ; on the south by the boundary of the Central Province, T. P. 46,632 ; on the west by the village limit of Uda Inguruwatta.





Surveyor-General's Office,  
Colombo, December 17, 1914.

Scale of 4 Chains to an Inch.

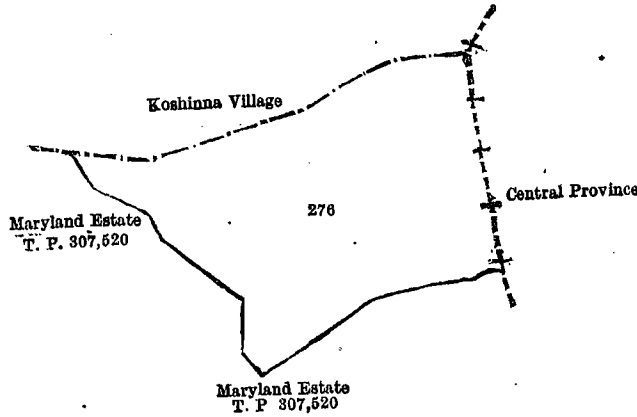
A. J. WICKWAR,  
for Acting Surveyor-General.



XIV.—Preliminary plan 1,529.

Lot.	Name of Land.	Extent, A. R. P.
276	Porowamarawemukalana	3 0 27

and bounded as follows : on the north by the village limit of Koshinna; on the east by the boundary of Central Province ; on the south by Maryland estate sold by the Crown (T. P. 307,520); on the west by Maryland estate sold by the Crown (T. P. 307,520).



Scale of 4 Chains to an Inch.

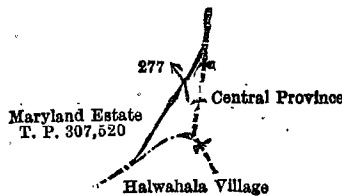
Surveyor-General's Office,  
Colombo, December 17, 1914.

A. J. WICKWAR,  
for Acting Surveyor-General.

XV.—Preliminary plan 1,529.

Lot.	Name of Land.	Extent, A. R. P.
277	Ketuwanamukalana	0 0 17

and bounded as follows : on the north by the Maryland estate sold by the Crown (T. P. 307,520); on the east by the boundary of Central Province ; on the south by the village limit of Halwahala ; on the west by Maryland estate sold by the Crown (T. P. 307,520).



Scale of 4 Chains to an Inch.

Surveyor-General's Office,  
Colombo, December 17, 1914.

A. J. WICKWAR,  
for Acting Surveyor-General.

Kurunegala S. O. 28—1915.

Colombo Notice No. 5,546.

Notice under "The Waste Lands Ordinances of 1897, 1899, 1900, and 1903."

TAKE notice that unless within three months from April 9, 1915, the persons, if any, who claim any interest in the land hereinafter mentioned appear before the Assistant Government Agent of the Colombo and Negombo Districts of the Western Province, at his office in Colombo, and make claim in person or in writing to the said land or to some interest therein :

Such Assistant Government Agent, in pursuance of the powers in him vested by the said Ordinances, will declare by writing under his hand that the said land, to which no claim has been made, is the property of the Crown.

C. V. BRAYNE,  
Assistant Government Agent,  
Colombo and Negombo Districts.

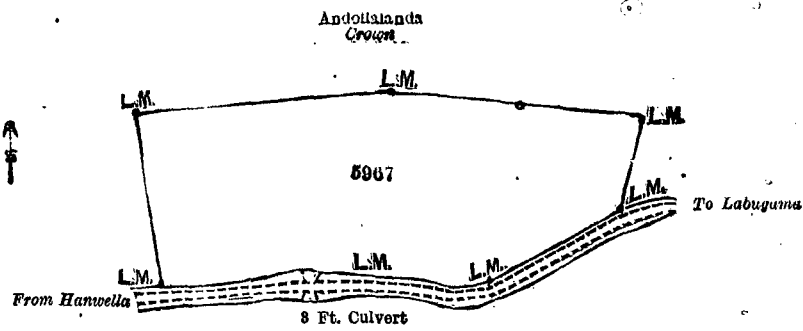
Description of the Land referred to.

The following lot situated in the village of Waga, in the Meda pattu of Hewagam korale, in the Colombo District of the Western Province, as described in the annexed diagram :—

Preliminary plan 15,653.

Lot.	Name of Land.	Extent, A. R. P.
5967	Hakurudolalanda (reservation for burial ground)	3 2 27

and bounded as follows : on the north by Andollalanda (Crown); on the east by Andollalanda (Crown); on the south by the reservation along the Hanwella-Labugama road; and on the west by Andollalanda (Crown).



Surveyor-General's Office,  
Colombo, January 30, 1915.

Scale of 4 Chains to an Inch.

A. H. G. DAWSON,  
for Surveyor-General.

**Colombo Notice No. 5,547.**

**Notice under "The Waste Lands Ordinances of 1897, 1899, 1900, and 1903."**

TAKE notice that unless within three months from April 9, 1915, the persons, if any, who claim any interest in the land hereinafter mentioned appear before the Assistant Government Agent of the Colombo and Negombo Districts of the Western Province, at his office in Colombo, and make claim in person or in writing to the said land or to some interest therein :

Such Assistant Government Agent, in pursuance of the powers in him vested by the said Ordinances, will declare by writing under his hand that the said land, to which no claim has been made, is the property of the Crown.

C. V. BRAYNE,  
Assistant Government Agent,  
Colombo and Negombo Districts.

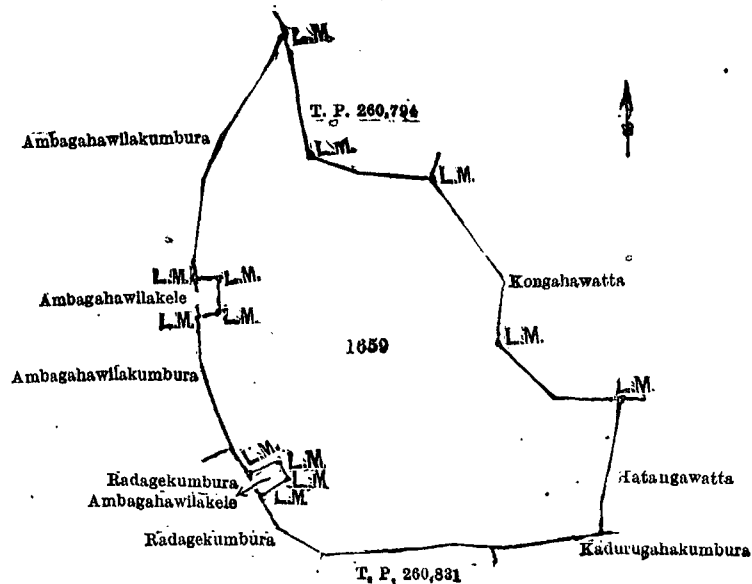
*Description of the Land referred to.*

The following lot situated in the village of Kelaniya, in the Adikari pattu of Siyane Korale West, in the Colombo District of the Western Province, as described in the annexed diagram :—

**Preliminary plan 14,529.**

Lot.	Name of Land.	Extent, A. R. P.
1659	Ambagahawilakele (Crown reservation)	5 3 14

and bounded as follows : on the north-east by land depicted in title plan No. 260,794, Kongahawatta claimed by Marthelis Perera, Hatangawatta claimed by W. Perera and others ; on the south by Kadurugahakumbura claimed by John Perera and others and land depicted in title plan No. 260,831 ; on the south-west by Radagekumbura claimed by John Perera and others, Ambagahawilakele sold by the Crown to Hewa-arachchige Suwaris Perera of Kelaniya, Radagekumbura claimed by John Perera and others, and Ambagahawilakumbura claimed by Ranasinge S. Perera and others ; on the west by Ambagahawilakele settled on Ranasinghe Arachchige Siyaris Perera of Kelaniya ; and on the north-west by Ambagahawilakumbura claimed by Ranasinge S. Perera and others.



Surveyor-General's Office,  
Colombo, January 30, 1915.

Scale of 4 Chains to an Inch.

A. H. G. DAWSON,  
for Surveyor-General.

## FINAL ORDERS.

**Hambantota S. O. No. 1,197.****Order under Section 4, Sub-section (1), of "The Waste Lands Ordinances of 1897, 1899, 1900, and 1903," admitting Land to be Private Property.**

In the matter of the land commonly called or known as Bogahakoratuwa, situate in the village of Kahandawa, in the West Giruwa pattu of the Hambantota District, in the Southern Province, and of "The Waste Lands Ordinances of 1897, 1899, 1900, and 1903."

WHEREAS in pursuance of section 1 of the said Ordinances it was duly notified on March 8, 1912, that if no claim to the land commonly called or known as Bogahakoratuwa, situate in the village of Kahandawa, in the West Giruwa pattu of the Hambantota District, in the Southern Province, containing in extent 2 roods and 21 perches, and shown as lot 6 in preliminary plan 323 and in the annexed diagram, was made to Walter Ernest Wait, Special Officer appointed under section 28 of the said Ordinances, within the period of three months from the date specified in such notice, such land would be declared the property of the Crown, and dealt with on account of the Crown (*vide* Notice No. 4,374):

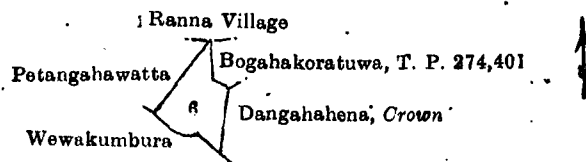
And whereas (1) Harankahadeniye Manage Don Andris, as trustee of Kahandawa temple, (2) Polommaruwe Sonuthara Terunnanse made claim thereto, and Walter Ernest Wait, Special Officer appointed under section 28 of the said Ordinances, made due inquiry into such claim, I, Mungo Tennent Archibald, Special Officer appointed under section 28 of the said Ordinances, with the consent of His Excellency the Governor, do hereby admit the claim of the Kahandawa pansala to the said land, as more fully described herein below, under section 4, sub-section (1), of the said Ordinances.

*Description of the Land referred to.*

The following lot situated in the village of Kahandawa, in the West Giruwa pattu of the Hambantota District, in the Southern Province, as described in the annexed diagram:—

Lot.	Name of Land.	Preliminary plan 323.	Extent, A. R. P.
6	Bogahakoratuwa	.. .. .	0 2 21

and bounded as follows: on the north by the village limit of Ranna; on the east by Bogahakoratuwa sold by the Crown (T. P. 274,401), Dangahahena to be declared the property of the Crown under the Waste Lands Ordinances; on the south by Wewakumbura claimed by Kahandawa pansala, and on the west by Petangahawatta (private).



Surveyor-General's Office,  
Colombo, August 6, 1914.

Scale of 8 Chains to an Inch.

G. K. THORNHILL,  
for Acting Surveyor-General.

M. T. ARCHIBALD,  
Special Officer.

October 15, 1914.

**Kurunegala S. O. No. 937.****Order under Section 2 and Section 4, Sub-section (1), of "The Waste Lands Ordinances of 1897, 1899, 1900, and 1903," declaring Lands to be Crown Property.**

In the matter of the lands commonly called or known as Karandagahahena, Karandagahahena (road reservation), Kadurugahahenyaya, &c., situate in the village of Kirindigama, in the Kinyama korale of the Katugampola hatpattu of the Kurunegala District, in the North-Western Province, and of "The Waste Lands Ordinances of 1897, 1899, 1900, and 1903."

WHEREAS in pursuance of section 1 of the said Ordinances it was duly notified on May 2, 1913, that if no claim to the lands commonly called or known as Karandagahahena, Karandagahahena (road reservation), Kadurugahahenyaya, &c., situate in the village of Kirindigama, in the Kinyama korale of the Katugampola hatpattu of the Kurunegala District, in the North-Western Province, containing in extent 83 acres 1 rood and 5 perches, and shown as lots 7, 7A, 8, 8B, 9, 9B, 10 in preliminary plan 1,388 and in the annexed diagram, was made to John Murray Davies, Special Officer appointed under section 28 of the said Ordinances within the period of three months from the date specified in such notice, such lands would be declared the property of the Crown, and dealt with on account of the Crown (*vide* Notice No. 4,851):

And whereas (1) Kirindigama Adikari Mudiyanseelage Gamarala, (2) ditto Kirihamy, (3) Adikari Mudiyanseelage Mudalihamy, Vidane, (4) ditto Appurala, (5) ditto Unchirala, (6) ditto Santu Etana, (7) ditto Kiri Banda, (8) Lekamalage Hetuhamy, (9) ditto Bandirala, (10) Adikari Mudiyanseelage Sirimal Etana, (11) Muna Kina Sena Mohammodu Mohideen Meera Saibu, (12) Uduma Veda Gurunnehelage Tamby Lebbe, (13) ditto Srema Lebbe, made claims to lots 7, 7A, 8, 8B, 9, 9B, and whereas the said 1st to 10th claimants came to an agreement dated August 27, 1913, whereby in consideration of the Settlement Officer settling as private outside the Waste Lands Ordinances, 5 acres more or less of lot 9, now shown as lot 9A in the same block survey preliminary plan, they withdrew their claims to the above-mentioned lots 7, 7A, 8, 8B, 9, 9B; and whereas the said 11th claimant came to an agreement dated August 27, 1913, whereby in consideration of Muna Kina China Segu Abdul Carder being declared the purchaser of 4 acres more or less of lot 7, now shown as lot 7B

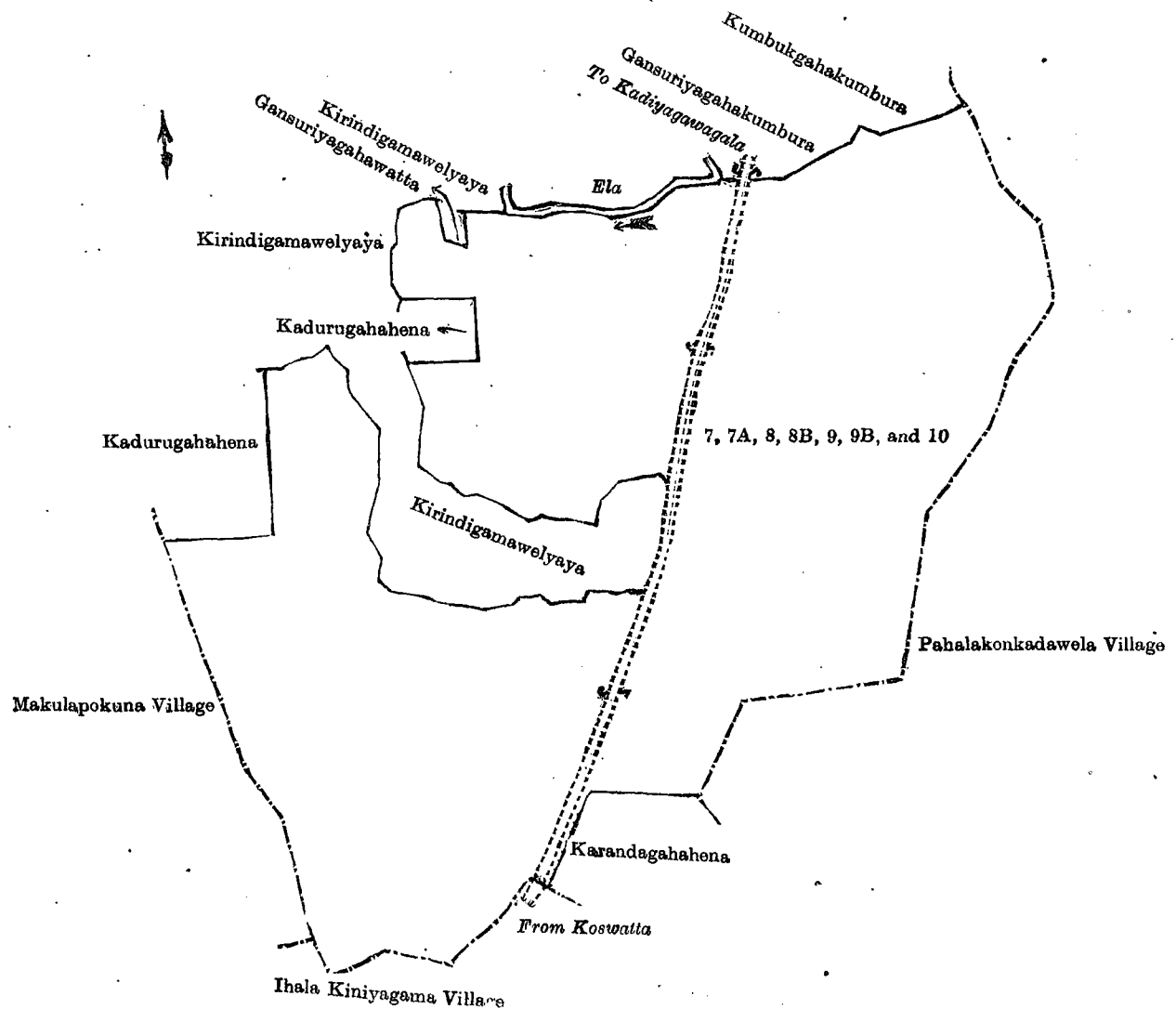
in the same block survey preliminary plan, for a sum of Rs. 64 he withdrew his claim to the above-mentioned lots 7, 7A, 8, 8B, 9, 9B; and whereas the said 12th and 13th claimants by an agreement dated August 27, 1913, whereby in consideration of being declared the purchaser of 1 acre more or less of lot 8, now shown as lot 8A in the same block survey preliminary plan, for a sum of Rs. 16 they withdrew their claim to the above-mentioned lots 7, 7A, 8, 8B, 9, 9B, and no claim having been made to the said lot 10 or to any interest therein within the period of three months from the date specified in the said notice, I, John Murray Davies, Special Officer appointed under section 28 of the said Ordinances, under and by virtue of the powers vested in me in that behalf by section 4 of the said Ordinances, do hereby, on September 25, 1914, order and declare under section 4, sub-section (1), and section 2, of the said Ordinances, that the said lands, as more fully described herein below, are the property of the Crown.

*Description of the Lands referred to.*

The following lots situated in the village of Kirindigama, in the Kinyama korale of the Katugampola hatpattu of the Kurunegala District, in the North-Western Province, as described in the annexed diagram:—

Preliminary plan 1,388.			Extent, A. R. P.
Lot.	Name of Land.		
7	Karandagahahena	.. ..	32 0 12
7A	Do. (road reservation)	.. ..	0 3 26
8	Kadurugahahenyaya	.. ..	16 3 11
8B	Do. (road reservation)	.. ..	0 1 28
9	Do.	.. ..	29 3 6
9B	Do. (road reservation)	.. ..	0 2 24
10	Gurugodawewa (tank and bund) ...	.. ..	2 2 18
			83 1 5

and bounded as follows: on the north by Gansuriyagahawatta admitted private, Kirindigamawelyaya admitted private, an ela, Gansuriyagahakumbura (private), Kumbukgahakumbura (private); on the east by the village limit of Pahala Konkadawela; on the south by Karandagahahena sold under the Waste Lands Ordinances, the village limit of Ihala Kinyama; on the west by the village limit of Makulapokuna, Kadurugahahena admitted private under the Waste Lands Ordinances, Kirindigamawelyaya admitted private, Kadurugahahena sold under the Waste Lands Ordinances, Kirindigamawelyaya admitted private.



Surveyor-General's Office,  
Colombo, August 7, 1914.

Scale of 8 Chains to an Inch.

G. K. THORNHILL,  
for Acting Surveyor-General.

September 25, 1914.

J. M. DAVIES,  
Special Officer.

**Kurunegala S. O. No. 938.****Order under Section 2 of "The Waste Lands Ordinances of 1897, 1899, 1900, and 1903,"  
declaring Lands to be Crown Property.**

In the matter of the lands commonly called or known as Kuda-oya (part), para (road), &c., situate in the village of Damunupola, in the Udukaha Korale East of the Dambadeni hatpattu of the Kurunegala District, in the North-Western Province, and of "The Waste Lands Ordinances of 1897, 1899, 1900, and 1903."

THE notice required by section 1 of "The Waste Lands Ordinances of 1897, 1899, 1900, and 1903," having been duly published in manner prescribed by that section in respect of the above-named lands (*vide* Notice No. 5,241), and no claim having been made to the said lands or to any interest therein within the period of three months from the date specified in the said notice, I, Mungo Tennent Archibald, Special Officer appointed under section 28 of the said Ordinances, under and by virtue of the powers vested in me in that behalf by section 2 of the said Ordinances, do hereby on October 13, 1914, order and declare that the said lands, as more fully described herein below, situate in the village of Damunupola, in the Udukaha Korale East of the Dambadeni hatpattu of the Kurunegala District, in the North-Western Province, and shown as lots 1½, 17½, 50½, 2½, 6½, 7, 21½ in preliminary plan 413, and in the annexed diagrams, and containing in extent 4 acres, are the property of the Crown.

*Description of the Lands referred to.*

The following lots situated in the village of Damunupola, in the Udukaha Korale East of the Dambadeni hatpattu of the Kurunegala District, in the North-Western Province, as described in the annexed diagrams:—

## I.—Preliminary plan 413.

Lot.	Name of Land.	Extent, A. R. P.
1½	Kuda-oya (part)	2 1 27

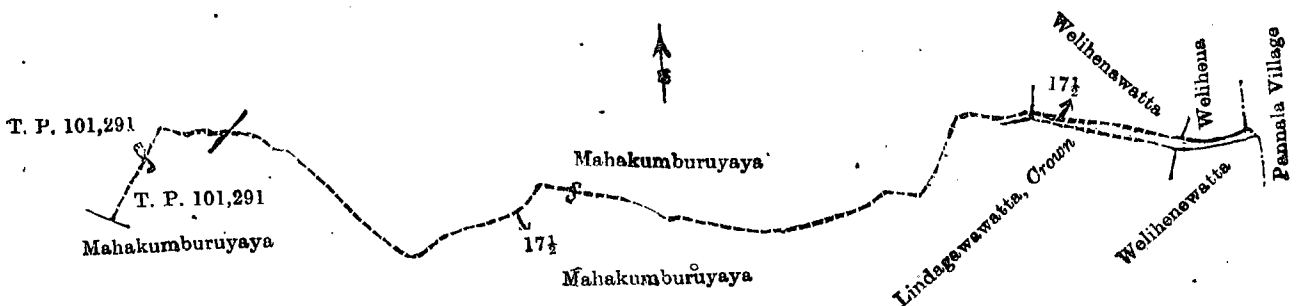
and bounded as follows: on the north by Kuda-oya; on the east by the village limit of Pannala; on the south by Paragahamullahena sold by the Crown, Kosgahamulawatta sold by the Crown, Kosgahamakadahena sold by the Crown, a road, Karakgodahena claimed by the Crown, Dikhenekumbura claimed by H. M. Appuhamy and others, a road, Kamenwitahena claimed by the Crown, Hompalehena claimed by the Crown, Minipittaniya claimed by the Crown, Oyagawahena claimed by the Crown, Lavankotuwewatta claimed by Mananalage Unga, Oyagawahena claimed by the Crown, Lavankotuwehena sold by the Crown; on the west by the village limit of Welandapitiya.

[For Diagram see page 428.]

## II.—Preliminary plan 413.

Lot.	Name of Land.	Extent, A. R. P.
17½	Para (road)	0 0 32

and bounded as follows: on the north by T. P. 101,291, Mahakumburuyaya (private), Welihenawatta claimed by Herat Mudiyanalage Kirihami, Welihena claimed by ditto; on the east by the village limit of Pannala; on the south by Welihenewatta sold by the Crown, Lindagawawatta claimed by the Crown, Mahakumburuyaya (private), T. P. 101,291, Mahakumburuyaya (private); on the west by T. P. 101,291.



Surveyor-General's Office,  
Colombo, March 14, 1914.

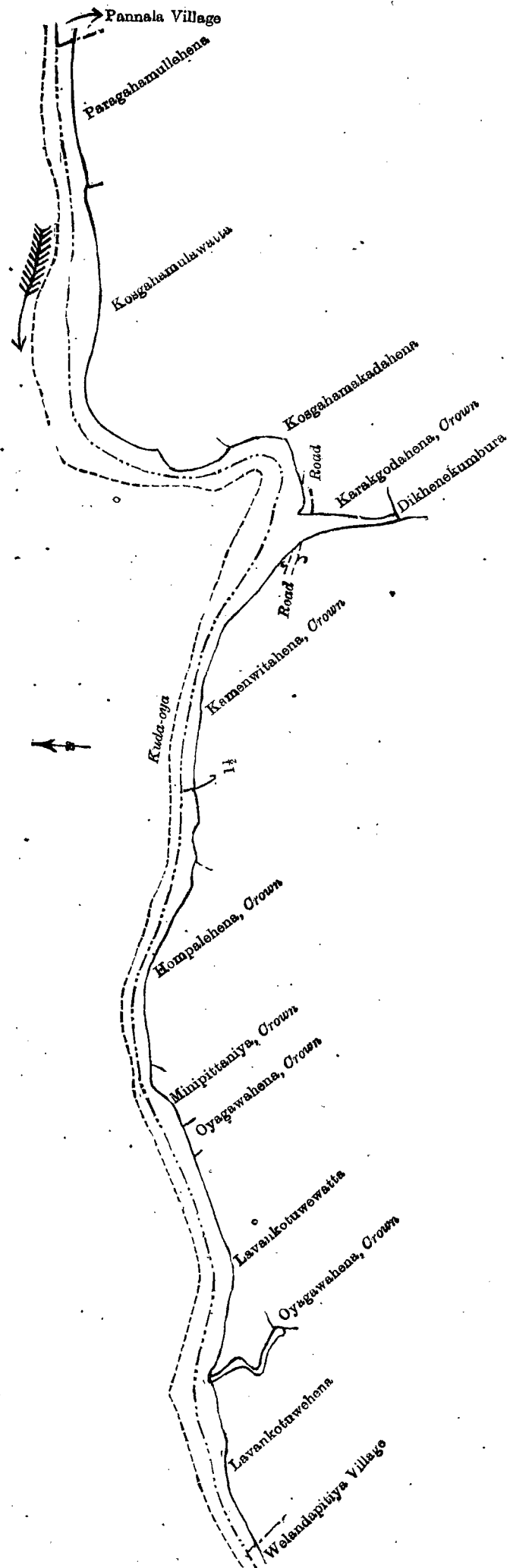
Scale of 4 Chains to an Inch.

A. H. G. DAWSON,  
for Acting Surveyor-General.

## III.—Preliminary plan 413.

Lot.	Name of Land.	Extent, A. R. P.
50½	Para (road)	0 1 4

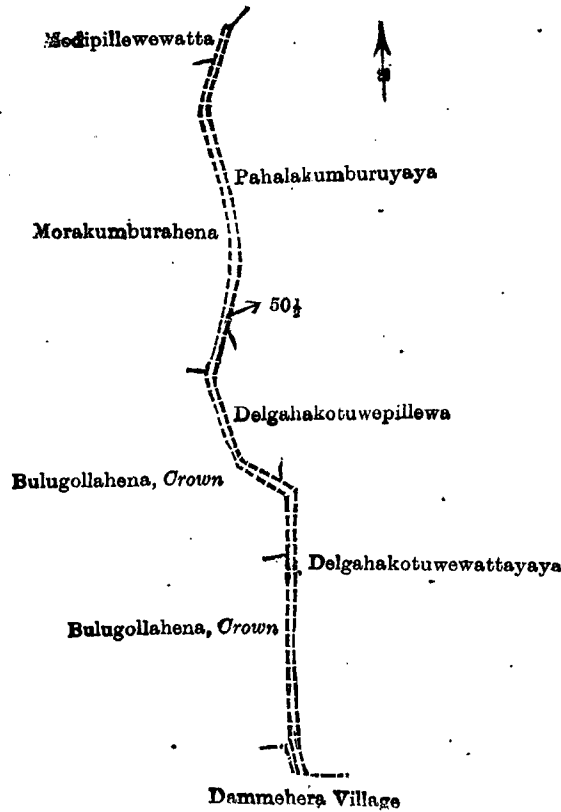
and bounded as follows: on the north by Medipillewewatta claimed by H. M. Ran Menika and others; on the east by Pahalakumburuyaya (private), Belgahakotuwepillewa claimed by the heirs of Dammehera Bandirala; Delgahakotuwe-wattayaya claimed by H. M. Ran Menika and others; on the south by the village limit of Dammehera; on the west by Bulugollahena claimed by the Crown, Morakumburuhena sold by the Crown.



Surveyor-General's Office,  
Colombo, March 14, 1914.

Scale of 4 Chains to an Inch.

A. H. G. DAWSON,  
for Acting Surveyor-General.



Surveyor-General's Office,  
Colombo, March 14, 1914.

Scale of 4 Chains to an Inch.

A. H. G. DAWSON,  
for Acting Surveyor-General.

IV.—Preliminary plan 413.

Lot.	Name of Land.	Extent, A. R. P.
2½ ..	Para (road) ..	0 0 19
6½ ..	Do. (do.) ..	0 2 15
		0 2 34

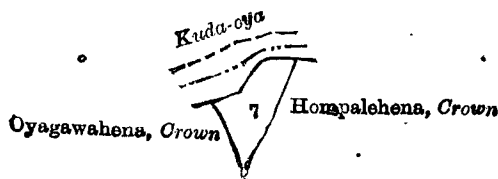
and bounded as follows : on the north by Lavankotuwehena sold by the Crown ; Oyagawahena claimed by the Crown, Hompalehena claimed by the Crown, Kemenwihahena claimed by the Crown, the Kuda-oya, Kosgahamakadahena sold by the Crown ; on the east by Kosgahamakadahena sold by the Crown ; on the south by Kosgahamakadahena sold by the Crown, Karagodahena claimed by the Crown, Kemenwihahena claimed by the Crown, Hompalehena claimed by the Crown, Oyagawahena claimed by the Crown, Narakalagodellawatta claimed by the Crown ; on the west by the village limit of Welandapitiya.

[For Diagram see page 430.]

V.—Preliminary plan 413.

Lot.	Name of Land.	Extent, A. R. P.
7 ..	Minipittaniya (cemetery) ..	0 0 29

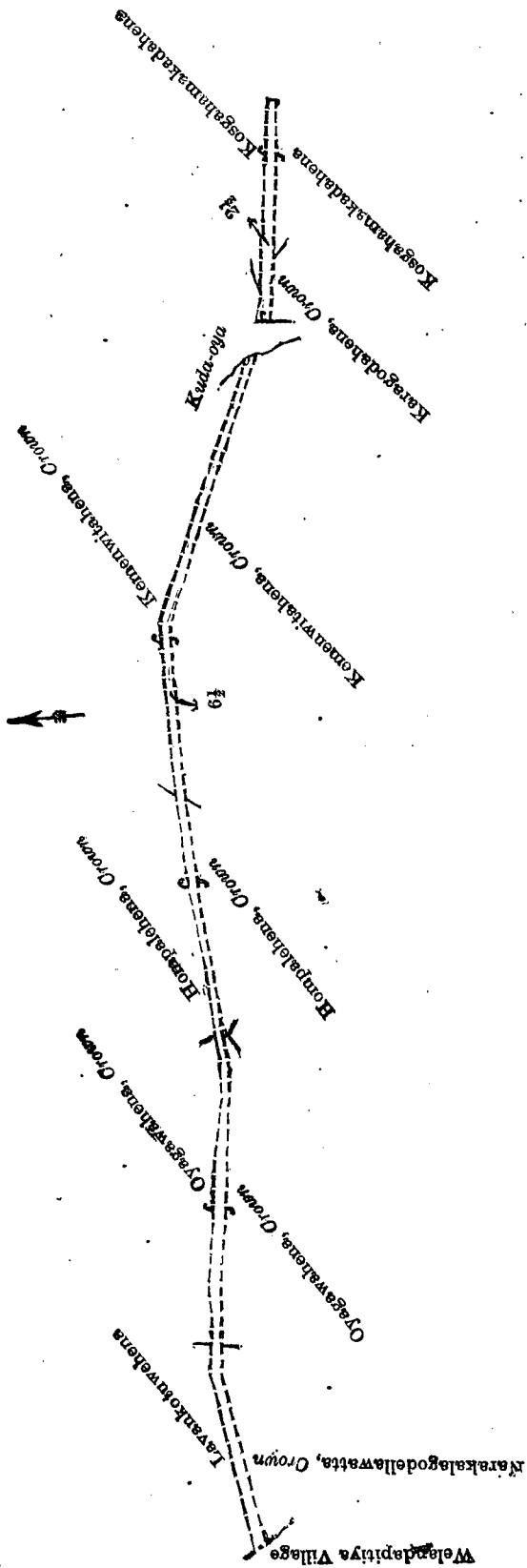
and bounded as follows : on the north by Kuda-oya ; on the east by Hompalehena claimed by the Crown ; on the south by Hompalehena claimed by the Crown, Oyagawahena claimed by the Crown ; on the west by Oyagawahena claimed by the Crown.



Surveyor-General's Office,  
Colombo, March 14, 1914.

Scale of 4 Chains to an Inch.

A. H. G. DAWSON,  
for Acting Surveyor-General.



Surveyor-General's Office,  
Colombo, March 14, 1914.

Scale of 4 Chains to an Inch.

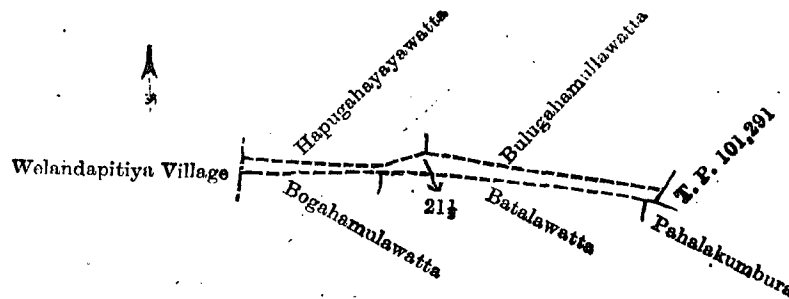
A. H. G. DAWSON,  
for Acting Surveyor-General.

VI.—Preliminary plan 413.

Lot.	Name of Land.	Extent, A. R. P.
21 $\frac{1}{2}$	Para (road)	.. 0 0 34

and bounded as follows: on the north by Hapugahayawatta sold by the Crown, Bulughamullawatta sold by the Crown; on the east by T. P. 101,291; on the south by Pahalakumbura claimed by Kirihami and others, Batalawatta claimed by Appuhami and others, Bogahamulawatta sold by the Crown; on the west by the village limit of Welandapitiya.





Surveyor-General's Office,  
Colombo, May 19, 1914.

Scale of 8 Chains to an Inch.

G. K. THORNHILL,  
for Acting Surveyor-General.

October 13, 1914.

M. T. ARCHIBALD,  
Special Officer.

**Kurunegala S. O. No. 939.**

**Order under Section 4, Sub-section (1), of "The Waste Lands Ordinances of 1897, 1899, 1900, and 1903," declaring Lands to be Crown Property.**

In the matter of the lands commonly called or known as Minipitiya (cemetery) Ahatugahamulahenyaya, situate in the village of Wirapokuna, in the Kiniyama korale of the Katugampola hatpattu of the Kurunegala District, in the North-Western Province, and of "The Waste Lands Ordinances of 1897, 1899, 1900, and 1903."

WHEREAS in pursuance of section 1 of the said Ordinances it was duly notified on September 8, 1911, that if no claim to the lands commonly called or known as Minipitiya (cemetery) Ahatugahamulahenyaya, situate in the village of Wirapokuna, in the Kiniyama korale of Katugampola hatpattu of the Kurunegala District, in the North-Western Province, containing in extent 55 acres and 17 perches, and shown as lots 11 1/2, 11 1/2, 11 1/2A, 11 1/2B, 11 1/2C in block survey preliminary plan 1,406, as described in the annexed diagram, was made to Norman Albert Hampton, Special Officer, appointed under section 28 of the said Ordinances, within the period of three months from the date specified in such notice, such lands would be declared the property of the Crown, and dealt with on account of the Crown (*vide* Notice No. 4,213):

And whereas (1) Ratnayake Mudiyansele Appuhamy Vidane, (2) Atukoralage Mudalihamy, (3) ditto Appuhamy, (4) ditto Guruhamy, (5) ditto Menikrala, (6) ditto Punchirala, (7) Gamarallage Ukkurula, (8) ditto Mudalihamy, (9) ditto Punchirala, (10) ditto Pinhamy, (11) Ratnayaka Mudiyansele Punchihamy, (12) Appuhamillage Bandappu, (13) ditto Nambirala, (14) ditto Ukku Menika, (15) Gamarallage Appurala, (16) ditto Sohondirala, (17) Herat Mudiyansele Dingiri Banda, (18) Disanayake Mudiyansele Ranhamy, (19) Herat Mudiyansele Mudalihamy, (20) ditto Bandappu, (21) Ratnajoti Unnanse made claim thereto, and whereas the said claimants have withdrawn their claims to the said lands, I, John Murray Davies, Special Officer appointed under section 28 of the said Ordinances under and by virtue of the powers in me in that behalf by section 4 of the said Ordinances do hereby on August 28, 1914, order and declare under section 4, sub-section (1), of the said Ordinances that the said lands, as more fully described herein below, are the property of the Crown.

*Description of the Lands referred to.*

The following lots situated in the village of Wirapokuna, in the Kiniyama korale of the Katugampola hatpattu of the Kurunegala District, in the North-Western Province, as described in the annexed diagram:—

Preliminary plan 1,406.

Lot.	Name of Land.	Extent, A. R. P.
11 1/2	Minipitiya (cemetery)	0 0 38
11 1/2	Ahatugahamulahenyaya	32 3 20
11 1/2A	Do.	9 2 20
11 1/2B	Do.	11 2 29
11 1/2C	Do.	0 2 30
		55 0 17

and bounded as follows: on the north by the village limit of Ihala Kiniyama; on the east by the village limit of Danwila, the village limit of Pahala Kiniyama; on the south by St. John's estate (T. P. 252,577), Kohombagahawattahena, claimed by Sohondirala and others; on the west by Kumbukwewa (tank), claimed by R. M. Appuhamy Vidane and others, Dawallekumbura claimed by Atukoralage Mudalihamy and others.

[For Diagram see page 432.]

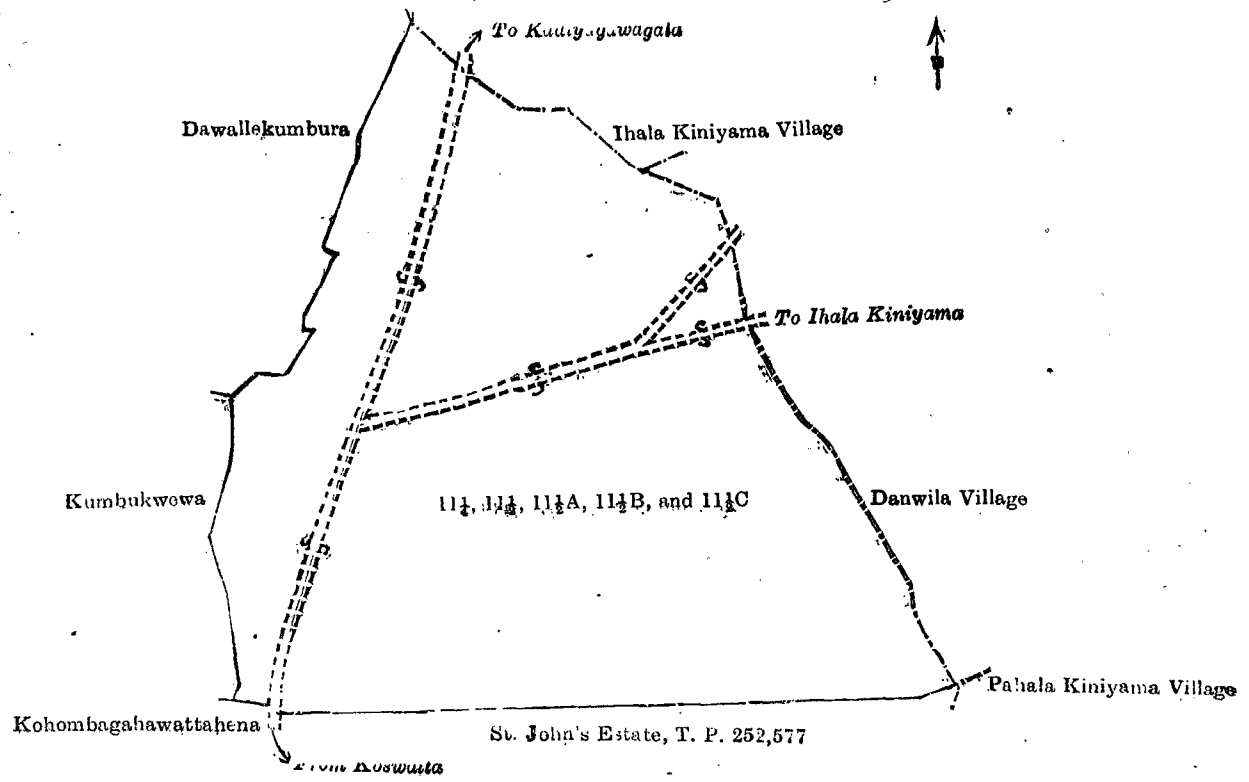
**Kurunegala S. O. No. 940.**

**Order under Section 4, Sub-section (1), of "The Waste Lands Ordinances of 1897, 1899, 1900, and 1903."**

In the matter of the lands commonly called or known as Bogahamulahena, Siyambalagahamulahena, Dalupotahena, situate in the village of Pihimbiya, in the Mahagalboda Egoda korale of the Hiriyala hatpattu of the Kurunegala District, in the North-Western Province, and of "The Waste Lands Ordinances of 1897, 1899, 1900, and 1903."

WHEREAS in pursuance of section 1 of the said Ordinances it was duly declared and notified on September 13, 1912, that if no claim to the lands commonly called or known as Bogahamulahena, Siyambalagahamulahena, Dalupotahena, situate in the village of Pihimbiya, in the Mahagalboda Egoda korale of the Hiriyala hatpattu of the Kurunegala District, in the North-Western Province, containing in extent 62 acres and 17 perches, and shown as lots M967, Q 967 in preliminary plan 1,971 and in the annexed diagram, was made to John Murray Davies, Special Officer appointed under section 28 of the said Ordinances, within the period of three months from the date specified in the said notice, such lands would be declared the property of the Crown, and dealt with on account of the Crown (*vide* Notice No. 4,525):

And whereas Tennakoon Mudiyansele Dingiri Banda, Korala, made claim thereto, and I, John Murray Davies, Special Officer appointed under section 28 of the said Ordinances, made due inquiry into such claim, and whereas the said claimant and I, with the consent of His Excellency the Governor, came to an agreement in writing dated January 27, 1913, concerning the said lands, under section 4, sub-section (1), of the said Ordinances, whereby it was agreed that Tennakoon Mudiyansele Ukku Banda should be declared the purchaser of the said lands upon payment, on or before



Surveyor-General's Office,  
Colombo, August 12, 1914.

Scale of 8 Chains to an Inch.

G. K. THORNHILL,  
for Acting Surveyor-General.

August 28, 1914.

J. M. DAVIES,  
Special Officer.

July 27, 1913, to the Government Agent at Kurunegala, or to the Settlement Officer, of a sum of Rupees Nine hundred and Ninety-two only (Rs. 992), as the purchase amount of the said lands, and whereas the said amount has been duly paid by the said claimant, the said Tennakoon Mudiyansele Ukku Banda is hereby, in pursuance of the agreement afore-mentioned, declared to be the purchaser of the said lands, as more fully described herein below.

*Description of the Lands referred to.*

The following lots situated in the village of Pihimbiya, in the Mahagalboda Egoda korale of the Hiriyaala hatpattu of the Kurunegala District, in the North-Western Province.

Preliminary plan 1,971.

Lot.	Name of Land.	Extent, A. R. P.
M 967	Bogahamulahena, Siyambalagahamulahena	60 0 10
Q 967	Dalupotahena	2 0 7
		62 0 17

and bounded as follows: on the north by Katukenda-ela (the village limit of Wegolla), the village limit of Tammitagama, T. P. 194,113; on the east by Bulugahamulahena to be declared the property of the Crown under the Waste Lands Ordinances, Dalupotahena to be declared the property of the Crown under the Waste Lands Ordinances, Siyambalagahamulahena to be declared the property of the Crown under the Waste Lands Ordinances; on the south by T. P. 192,571, the village limit of Makulwewa, the village limit of Nagolla; on the west by the village limit of Nagolla.

[For Diagram see page 433.]

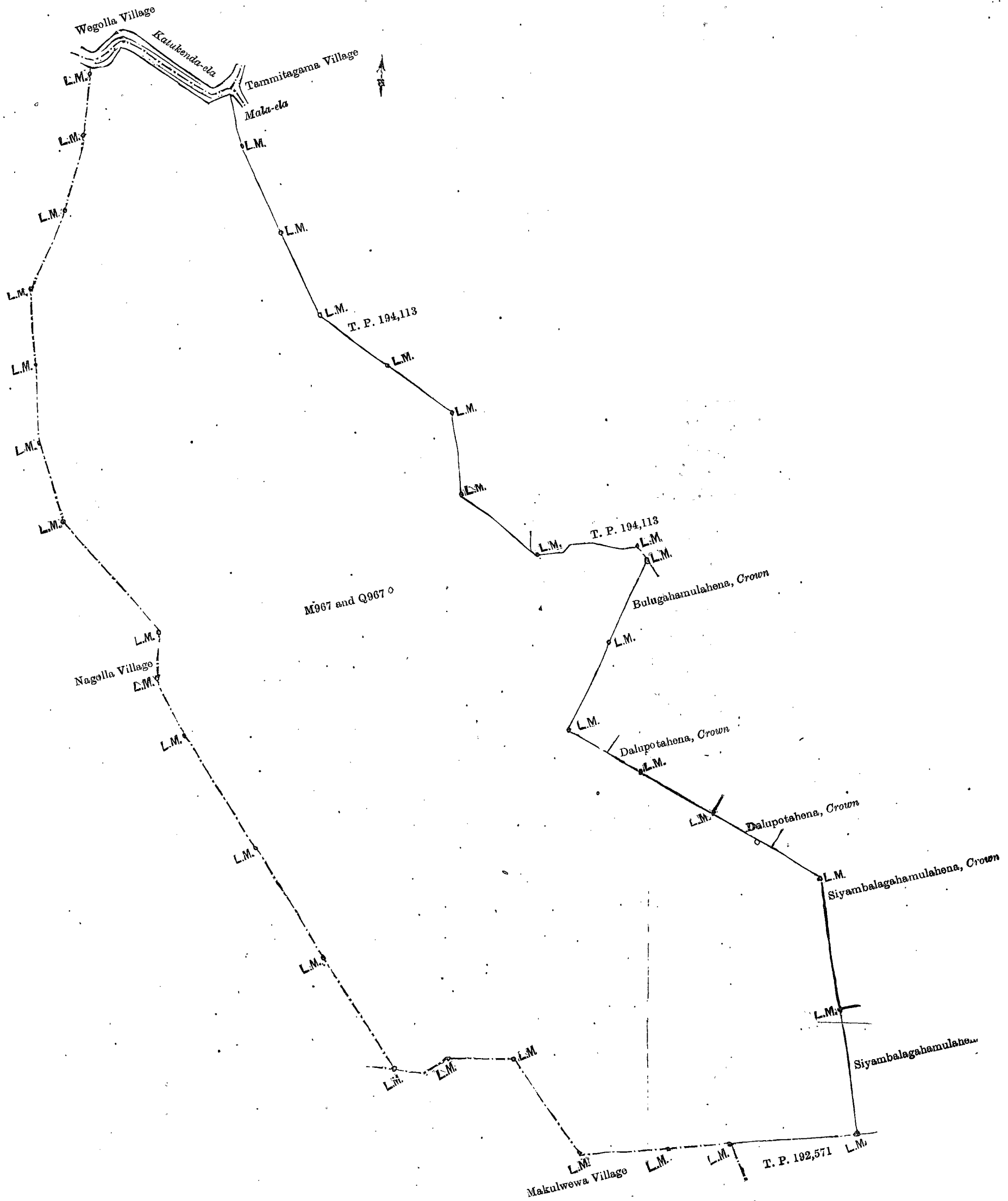
**Uva S. O. No. 1,912.**

**Order under Section 4, Sub-section (1), of "The Waste Lands Ordinances of 1897, 1899, 1900, and 1903," declaring Lands to be Crown Property.**

In the matter of the lands commonly called or known as parts of Kotamudune-oya and Waradola-oya (streams), Nillambeamunemukalana, &c., situate in the village of Kiriyalpotta, in the Kandukara korale of the Buttala division, in the Province of Uva, and of "The Waste Lands Ordinances of 1897, 1899, 1900, and 1903."

WHEREAS in pursuance of section I of the said Ordinances it was duly notified on May 23, 1913, that if no claim to the lands commonly called or known as parts of Kotamudune-oya and Waradola-oya (streams), Nillambeamunemukalana, &c., situate in the village of Kiriyalpotta, in the Kandukara korale of the Buttala division, in the Province of Uva, containing in extent 1,531 acres 2 roods and 14 perches, and shown as lots 1 1/2, 3, 6, 6 1/2, 6 3/4, 6 1/4, 7 1/2, 9 1/2, 9 3/4, 9 1/2, 9 3/4, 9 1/2, 9 3/4, 13, 13 1/2, 14, 14 1/2, 14 3/4, 14 1/2, 15, 16 1/2, 16 3/4, 17 1/2, 24 1/2, 27, 35, 36 in preliminary plan 223, as described in the annexed diagram, was made to John Murray Davies, Special Officer appointed under section 28 of the said Ordinances within the period of three months from the date specified in such notice, such lands would be declared the property of the Crown, and dealt with on account of the Crown (vide Notice No. 4,877):

And whereas (1) Wijeratna Rajakaruna Wahala Mudiyansele Tikiri Kumarihamy, made claim thereto, and (2) Gampitiyawatta Ganetirala, and (3) Kendagolle Punchirala, made claim to lot 6, and whereas the said 1st claimant came to an agreement dated January 7, 1914, whereby in consideration of the Settlement Officer settling as private property otherwise than under the Waste Lands Ordinances, lots 1, 8, 9, 10, 12, 32, 37 on block survey preliminary plan 223, she withdrew her claim to the said lots 1 1/2, 3, 6, 6 1/2, 6 3/4, 7 1/2, 9 1/2, 9 3/4, 9 1/2, 9 3/4, 9 1/2, 9 3/4, 13, 13 1/2, 14, 14 1/2, 14 3/4, 14 1/2, 14 3/4, 15, 16 1/2, 16 3/4, 17 1/2, 24 1/2, 27, 35, 36, and whereas the said 2nd and 3rd claimants came to two agreements dated January 7,



Surveyor-General's Office,  
Colombo, July 6, 1914.

Scale of 4 Chains to an Inch.

G. K. THORNHILL,  
for Acting Surveyor-General.

October 1, 1914.

J. M. DAVIES,  
Special Officer.

D 4

1914, whereby in consideration of the Settlement Officer, settling as private property otherwise than under the Waste Lands Ordinances, lots 9 and 8 respectively, in the same block survey preliminary plan, they withdrew their claims to the said lot 6, I, John Murray Davies, Special Officer appointed under section 28 of the said Ordinances, under and by virtue of the powers vested in me in that behalf by section 4 of the said Ordinances, do hereby on August 29, 1914, order and declare, under section 4, sub-section (1), of the said Ordinances, that the said lands, as more fully described herein below, are the property of the Crown.

*Description of the Lands referred to.*

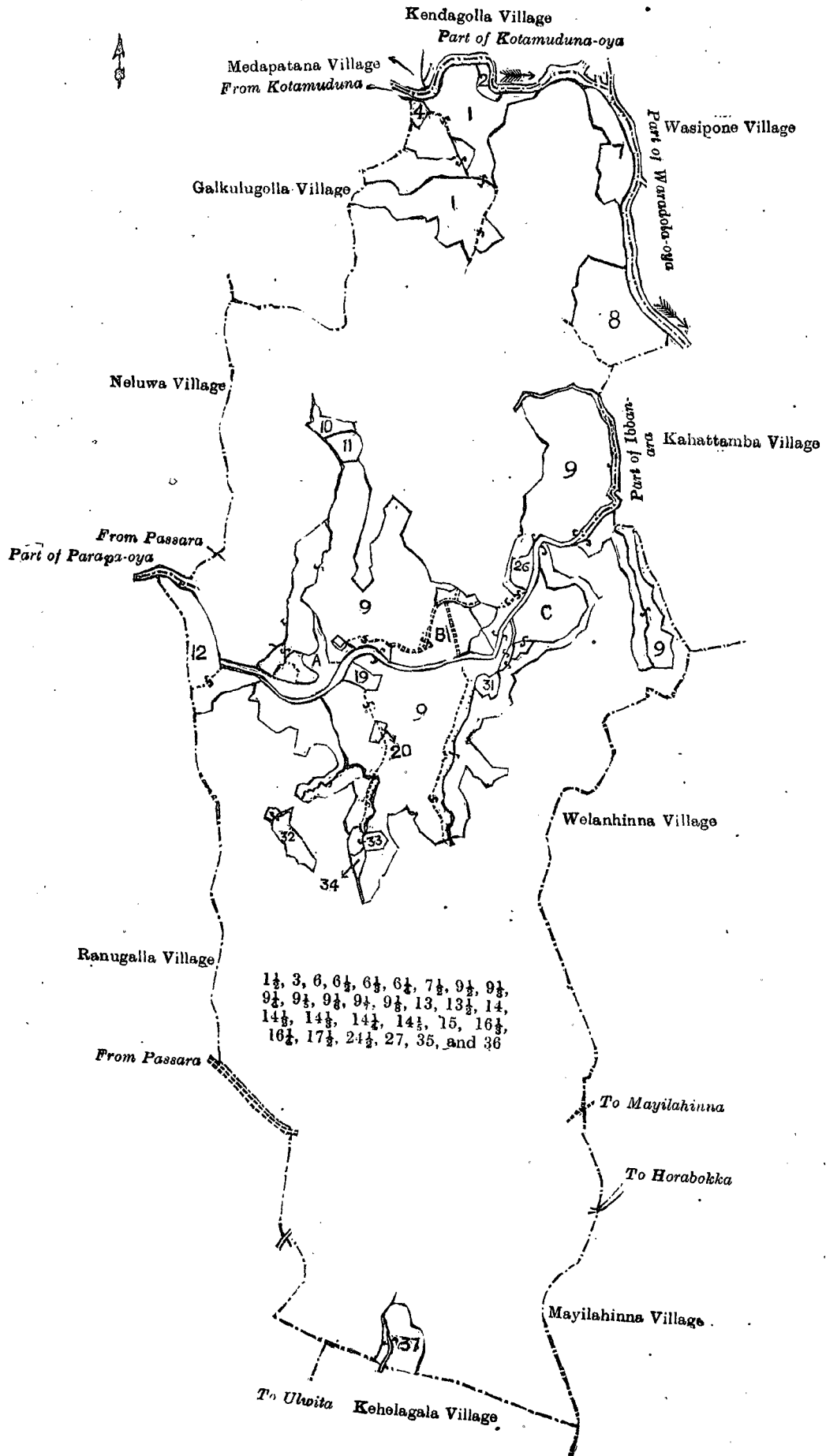
The following lots situated in the village of Kirigalpotta, in the Kandukara korale of the Buttala division, in the Province of Uva, as described in the annexed diagram:—

Preliminary plan 228.		
Lot.	Name of Land.	Extent, A. R. P.
1½	Parts of Kotamuduna-oya and Waradola-oya (streams)	6 0 7
3	Nillambeamunemukalana	3 2½ 29
6	Urugasgodapatana, Samayanpitiyehena, Roda, Galabenditennepatana, Kira-amana-beraliya, Hompolagodapatana, Kolongastennepatana, Watawanepatana, Kongashinnepatana, Ampitigodapatana, Watapitiyegodapatana	546 2 34
6½	Part of Gansabhawa path from Ranugalla to Kotamuduna (path)	1 3 32
6½	Parts of Ibban-ara, Parapa-oya, Alimada-ara, Ranthitiyagolle-ara, Rodipal-ara, Pelahila-ara, Beddekiule-ara (streams)	24 3 17
6½	Gansabhawa path from Neluwa to Kahattamba (path)	0 1 18
7½	Nilambekumbura-ela (irrigation ela)	0 2 0
9½	Irrigation ela (ela)	0 2 15
9½	Footpath and bund of ela (path and bund)	0 0 27
9½	Part of Gansabhawa path to Kirigalpotta (path)	0 0 37
9½	Part of Egoda-wela-ela (irrigation channel)	0 0 12
9½	Do. (do.)	0 1 30
9½	Hapugaspotawe-ara (stream)	0 1 9
9½	Gansabhawa path to Kirigalpotta from Pitapolawata (path)	0 0 15
13	Hapugasgommanemukalana	9 3 33
13½	Part of footpath to Ranugalla (path)	0 0 6
14	Meeangalahinna, Dambakotahinna, Puswelketiyehinna, Kudumirisketiyeetalawa, Kalugalhinnetalawa, Polgashinnetalawa, Walmitalawa, Hapugasgommanetalawa, Beddekiulehinnetalawa, Habaragodatilawa	891 2 24
14½	Parts of Gansabhawa path to Mayilahinna, Kehelagala (path)	2 1 25
14½	Do.	0 1 23
14½	Part of Ambagolle-ara (stream)	6 2 19
14½	Helawatte-ara (stream)	1 2 3
15	Hapugasgommanepatana	4 3 24
16½	Part of irrigation ela (ela)	0 1 29
16½	Path and bund of ela (path and bund)	0 0 13
17½	Do. (do.)	0 0 7
24½	Part of Gansabhawa path from Ranugalla (path)	0 0 17
27	Weliwattemukalana	2 3 6
35	Beddekiulemukalana	23 0 4
36	Nelundandemukalana	7 2 19
		1,531 2 14

and bounded as follows: on the north by the village limit of Medapatana, part of the Kotamuduna-oya (the village limit of Kendagolla); on the east by part of the Waradola-oya (the village limit of Wasipone), the village limit of Kahattamba, (part of the Ibban-ara), the village limit of Kahattamba, the village limit of Welaninna, the village limit of Mayilahinna; on the south by the village limit of Kehelagala, the village limit of Ranugalla; on the west by the village limit of Ranugalla, part of the Parapa-oya, the village limit of Neluwa, the village limit of Galkulugolla.

NOTE.—The following lots lying within the above boundaries are excluded from this notice, and their aggregate acreage of 517 acres 2 roods and 3 perches is not included in the acreage of 1,531 acres 2 roods and 14 perches given above:—

Preliminary plan 228.		
Lot.	Name of Land.	Extent, A. R. P.
2	Asweddam ekumbura	2 2 14
4	Kamatawatta <i>alias</i> Kitulgahagodewatta	1 1 39
5	Waralandewatta, Alutwatta, Gamaralagegederawatta, Beddegarnagederawatta, Dowewatta, Fihillewatta, Gederawatta, Madapiliyewatta	12 1 18
7	Nillambekumbura	13 0 12
11	Bogaswatta, Egodagederawatta	4 1 10
A 16	Helawatta, Bogaswatta, Ambagollegederawatta, Pahalawatta, Gallelegederawatta	3 2 13
A 16½	Elamulathabima, Bogahakumburahenewatta, Pusgahayata-arawa, Aramba	3 2 28
A 17	Goibima, Gannilakumbura, Pinkumbura, Ambagahayatakumbura, Egoda-arawa, Dikarawa	5 0 14
A 18	Egodawatta	0 3 27
19	Ratmetiyagederawatta	2 2 30
20	Kammalawatta	1 0 8
B 21	Madugaha-arawa	1 3 28
B 22	Helahenewatta	0 0 39
B 23	Medagederawatta and Waluwewatta	4 2 17
B 24	Polgahayatabima, Pinkumbura	8 3 21
B 25	Pansalwatta	1 2 32
26	Pillandewatta	2 3 34
C 28	Egodawela	13 3 17
C 29	Medagodahena	1 2 17
C 30	Egodawelawatta	1 0 20
31	Idamegederawatta	1 3 17
33	Pitapolawatta and Henwalagederawatta	3 0 5
34	Pitapola-arawa	0 3 10
1	Thelnugegawahena, Harakkapuhena, Galpothelandehena, Siyambalagahapitiyehena, Nayehena, Miriskotuwehena, Medapitiyewattahena, Watupitigodahena, Asweddamlandehenyaya	58 2 7
8	Wettakayawattawaladowehenyaya	29 2 39
9	Dewalalanda, Karawilawatta, Weliwattehena, Migahaellehena, Kumbukwala-are-mukalana, Palletennehenyaya, Nugeyatahenyaya Mukalanroda, Helawattehena, Ravanidolagollehenyaya, Waduwattehena, Pansalawattehena, Radagederawattehena, Pillalandehenyaya, Dodammandiyehena, Kotuwegederahenyaya, Heressehena, Delgasodehena, Weliwattehena, Hapugahakotawehena, Goiwattehena, Galagawahena, Radawapitiyehena, Bogahayatahenyaya, Kalabotuawehenyaya, Hunuketiyehenyaya, Kammalewatta, Kiriwalgalehena	297 1 21
10	Iriyagahayatawattahena	3 0 25
12	Seenimullehena, Agalahenyaya	19 1 22
32	Beddekiulehenyaya <i>alias</i> Hapugasgommanehena	5 3 37
37	Helawattehena	9 3 22
		517 2 3



Surveyor-General's Office,  
Colombo, December 16, 1912.

Scale of 32 Chains to an Inch.

A. H. G. DAWSON,  
for Surveyor-General.

August 29, 1914.

J. M. DAVIES,  
Special Officer.

D 5

## Uva S. O. No. 1,913.

**Order under Section 4, Sub-section (1), of "The Waste Lands Ordinances of 1897, 1899, 1900, and 1903."**

In the matter of the lands commonly called or known as Casihena, situate in the village of Bowela, in the Kandukara korale of the Buttala division, in the Province of Uva, and of "The Waste Lands Ordinances of 1897, 1899, 1900, and 1903."

WHEREAS in pursuance of section 1 of the said Ordinances it was duly declared and notified on October 25, 1912, that if no claims to the lands commonly called or known as Casihena, situate in the village of Bowela, in the Kandukara korale of the Buttala division, in the Province of Uva, containing in extent 5 acres and 14 perches, and shown as lots 3A, 3B in preliminary plan 267, and in the annexed diagrams, was made to John Murray Davies, Special Officer appointed under section 28 of the said Ordinances, within the period of three months from the date specified in the said notice, such lands would be declared the property of the Crown, and dealt with on account of the Crown (*vide* Notice No. 4,685):

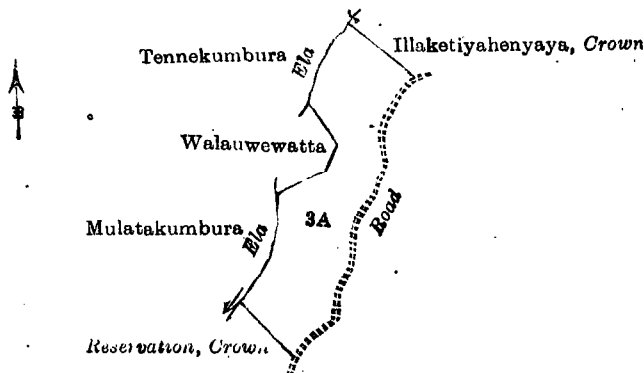
And whereas Ahangama Gamarala made claim thereto, and John Murray Davies, Special Officer appointed under section 28 of the said Ordinances, made due inquiry into such claim, and whereas the said claimant and I, with the consent of His Excellency the Governor, came to an agreement in writing dated March 15, 1913, concerning the said lands, under section 4, sub-section (1), of the said Ordinances, whereby it was agreed that the said claimant should be declared the purchaser of the said lands upon payment, on or before June 15, 1913, to the Government Agent at Badulla, or to the Settlement Officer, of a sum of Thirty-seven Rupees and Fifty Cents only (Rs. 37.50), as the purchase amount of the said lands, and whereas the said amount has been duly paid by the said claimant, he is hereby, in pursuance of the agreement afore-mentioned, declared to be the purchaser of the said lands, as more fully described herein below.

*Description of the Lands referred to.*

The following lots situated in the village of Bowela, in the Kandukara korale of the Buttala division, in the Province of Uva, as described in the annexed diagrams:—

Lot.	Name of Land.	I.—Preliminary plan 267.	Extent, A. R. P.
3A	Casihena		4 0 12

and bounded as follows: on the north by Illaketiyaheyaya declared to be the property of the Crown; on the east by a road; on the south by a reservation declared to be the property of the Crown; on the west by Mulatakumbura claimed by Ahangama Gamarala (ela), Walauwewatta claimed by Ahangama Gamarala, Tennekumbura claimed by Ahangama Gamarala (ela).



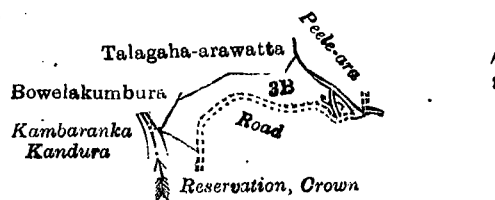
Surveyor-General's Office,  
Colombo, September 9, 1914.

Scale of 8 Chains to an Inch.

G. K. THORNHILL,  
for Acting Surveyor-General.

Lot.	Name of Land.	II.—Preliminary plan 267.	Extent, A. R. P.
3B	Casihena		1 0 2

and bounded as follows: on the north by Bowelakumbura (private), Talagaha-arawatta claimed by Hudu Banda; on the east by Peele-ara; on the south by a road; on the west by a reservation declared to be the property of the Crown, the Kamarankekandura.



Surveyor-General's Office,  
Colombo, September 9, 1914.

Scale of 8 Chains to an Inch.

G. K. THORNHILL,  
for Acting Surveyor-General.

October 9, 1914.

J. M. DAVIES,  
Special Officer.

**Ratnapura S. O. No. 194.****Order under Section 4, Sub-section (1), of "The Waste Lands Ordinances of 1897, 1899, 1900, and 1903."**

In the matter of the lands commonly called or known as Batahenemukalana, Waragahahena or Wilagodahena, &c., situate in the village of Nahalwatura, in the Atakalan korale of the Ratnapura District, in the Province of Sabaragamuwa, and of "The Waste Lands Ordinances of 1897, 1899, 1900, and 1903."

WHEREAS in pursuance of section 1 of the said Ordinances it was duly declared and notified on August 16, 1912, that if no claim to the lands commonly called or known as Batahenemukalana, Waragahahena, or Wilagodahena, &c., situate in the village of Nahalwatura, in the Atakalan korale of the Ratnapura District, in the Province of Sabaragamuwa, containing in extent 80 acres 2 roods and 11 perches, and shown as lots 1, 2, 2C, 2D, 4, 6, and 24C in preliminary plan 20, and in the annexed diagrams, was made to Howard Orme Fox, Special Officer appointed under section 28 of the said Ordinances, within the period of three months from the date specified in the said notice, such lands would be declared the property of the Crown, and dealt with on account of the Crown (*vide* Notice No. 4,491):

And whereas Cornelia Henrietta Obeysekera made claim thereto, and Howard Orme Fox, Special Officer appointed under section 28 of the said Ordinances, made due inquiry into such claim, and whereas the said claimant and the said Howard Orme Fox, Special Officer, with the consent of His Excellency the Governor, came to an agreement in writing dated January 23, 1913, concerning the said lands, under section 4, sub-section (1), of the said Ordinances, whereby it was agreed that the said claimant should be declared the purchaser of the said lands upon payment, on or before February 28, 1913, to the Settlement Officer of a sum of Rupees One Thousand One Hundred and Ten only (Rs. 1,110), as the purchase amount of the said lands, and whereas the said amount has been duly paid by the said claimant, she is hereby, in pursuance of the agreement afore-mentioned, declared to be the purchaser of the said lands, as more fully described herein below.

*Description of the Lands referred to.*

The following lots situated in the village of Nahalwatura, in the Atakalan korale of the Ratnapura District, in the Province of Sabaragamuwa, as described in the annexed diagrams:—

I.—Preliminary plan 20.

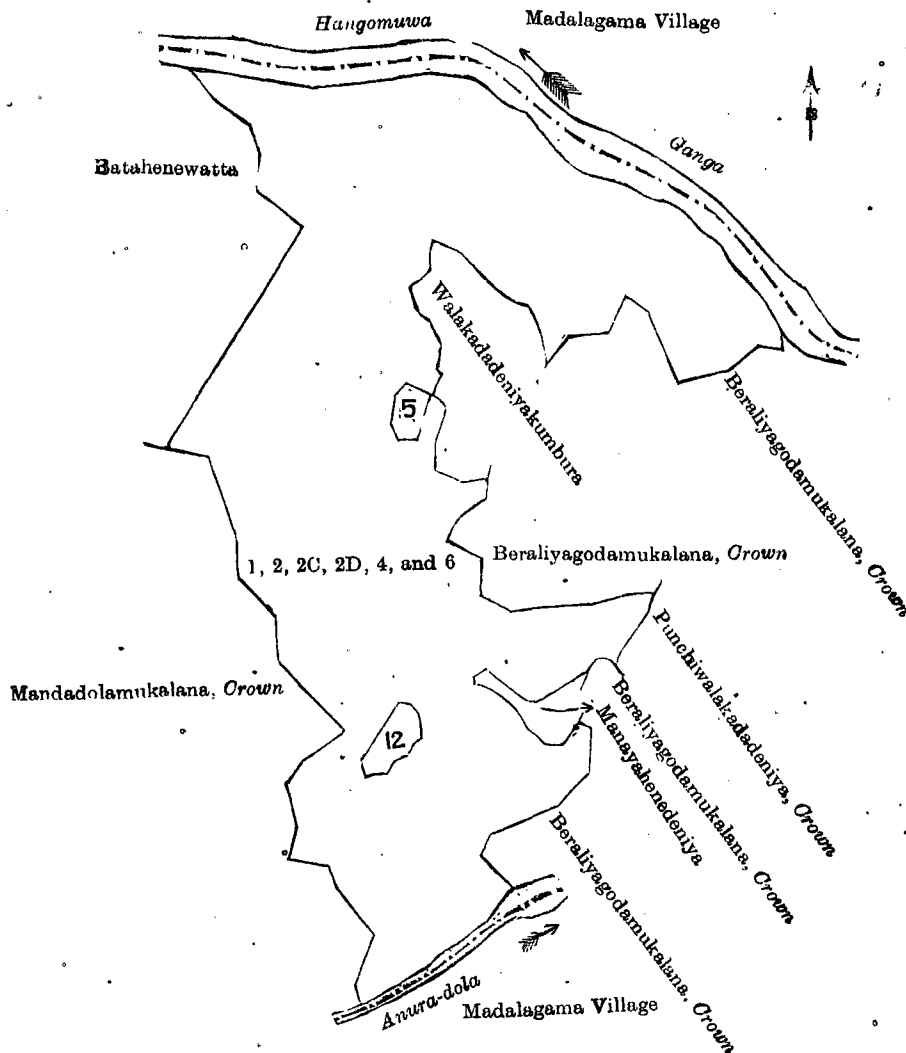
Lot.	Name of Land	Extent, A. R. P.	Lot.	Name of Land.	Extent, A. R. P.
1	Batahenemukalana	2 2 15	4	Walakadadeniya	0 0 35
2	Waragahahena or Wilagodahena	11 3 38	6	Mahawalakadadeniya	0 3 28
2C	Batahena or Wilagodahena	18 2 19			
2D	Ellandahena	8 3 34			43 1 9

and bounded as follows: on the north by the Hangomuwa-ganga (the village limit of Madalagama); on the east by Beraliyagodamukalana to be declared the property of the Crown under the Waste Lands Ordinances, Walakadadeniyakumbura claimed by Kodapilli Arachchilage Mohottihamy, Beraliyagodamukalana to be declared the property of the Crown under the Waste Lands Ordinances, Puchiwalakadadeniya to be declared the property of the Crown under the Waste Lands Ordinances, Beraliyagodamukalana to be declared the property of the Crown under the Waste Lands Ordinances, Manayahenedeniya (private), Beraliyagodamukalana to be declared the property of the Crown under the Waste Lands Ordinances; on the south by the Anura-dola (the village limit of Madalagama); and on the west by Mandadolamukalana to be declared the property of the Crown under the Waste Lands Ordinances, and Batahenewatta claimed by Mrs. Cornelia Henrietta Obeysekera and others.

NOTE.—The following lots lying within the above boundaries are excluded from this part of the order, and their extent of 2 roods and 32 perches is not included in the acreage of 43 acres 1 rood and 9 perches given above:—

Preliminary plan 20.

Lot.	Name of Land.	Extent, A. R. P.
5	Walakadadeniyewatta	0 1 2
12	Ellandahenedeniya	0 1 30
		0 2 32



Surveyor-General's Office,  
Colombo, July 30, 1914.

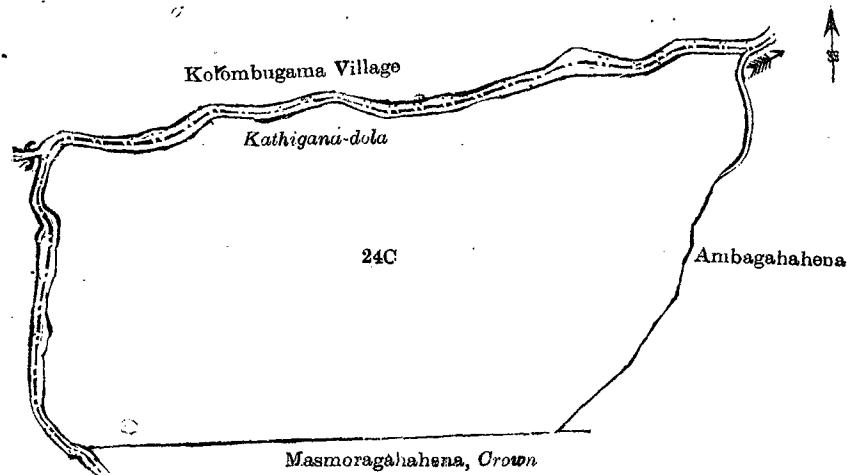
Scale of 8 Chains to an Inch.

G. K. THORNHILL,  
for Acting Surveyor-General.

## II.—Preliminary plan 20.

Lot.	Name of Land.	Extent, A. R. P.
24C	Tippolahena, Watawalagolapotahena .. .. .	37 1 2

and bounded as follows : on the north and west by the Kathigana-dola (the village limit of Kolombugama) ; on the south by Masmoragahahena to be declared the property of the Crown under the Waste Lands Ordinances ; and on the east by Ambagahahena sold to Petikiri Arachchilaye Rattranhamy and another under the Waste Lands Ordinances, and a dola.



Surveyor-General's Office,  
Colombo, July 30, 1914.

Scale of 8 Chains to an Inch.

G. K. THORNHILL,  
for Acting Surveyor-General.

September 4, 1914.

M. T. ARCHIBALD,  
Special Officer.

## Ratnapura S. O. No. 195.

## Order under Section 4, Sub-section (1), of "The Waste Lands Ordinances of 1897, 1899, 1900, and 1903."

In the matter of the land commonly called or known as Golukapanahena, situate in the village of Nahalwatura, in the Atakalan korale of the Ratnapura District, in the Province of Sabaragamuwa, and of "The Waste Lands Ordinances of 1897, 1899, 1900, and 1903."

WHEREAS in pursuance of section 1 of the said Ordinances it was duly declared and notified on August 16, 1912, that if no claim to the land commonly called or known as Golukapanahena, situate in the village of Nahalwatura, in the Atakalan korale of the Ratnapura District, in the Province of Sabaragamuwa, containing in extent 59 acres 3 roods and 3 perches, and shown as lot 24D in preliminary plan 20, and in the annexed diagram, was made to Howard Orme Fox, Special Officer appointed under section 28 of the said Ordinances, within the period of three months from the date specified in the said notice, such land would be declared the property of the Crown, and dealt with on account of the Crown (*vide* Notice No. 4,491) :

And whereas Baddege Badde Naide made claim thereto, and Howard Orme Fox, Special Officer appointed under section 28 of the said Ordinances, made due inquiry into such claim, and whereas the said claimant and the said Howard Orme Fox, Special Officer, with the consent of His Excellency the Governor, came to an agreement in writing dated December 16, 1912, concerning the said land, under section 4, sub-section (1), of the said Ordinances, whereby it was agreed that the said claimant should be declared the purchaser of the said land upon payment, on or before March 16, 1913, to the Government Agent at Ratnapura, of a sum of Rupees Five Hundred and Seventy only (Rs. 570), as the purchase amount of the said land, and whereas the said amount has been duly paid by the said claimant, he is hereby, in pursuance of the agreement afore-mentioned, declared to be the purchaser of the said land, as more fully described herein below.

*Description of the Land referred to.*

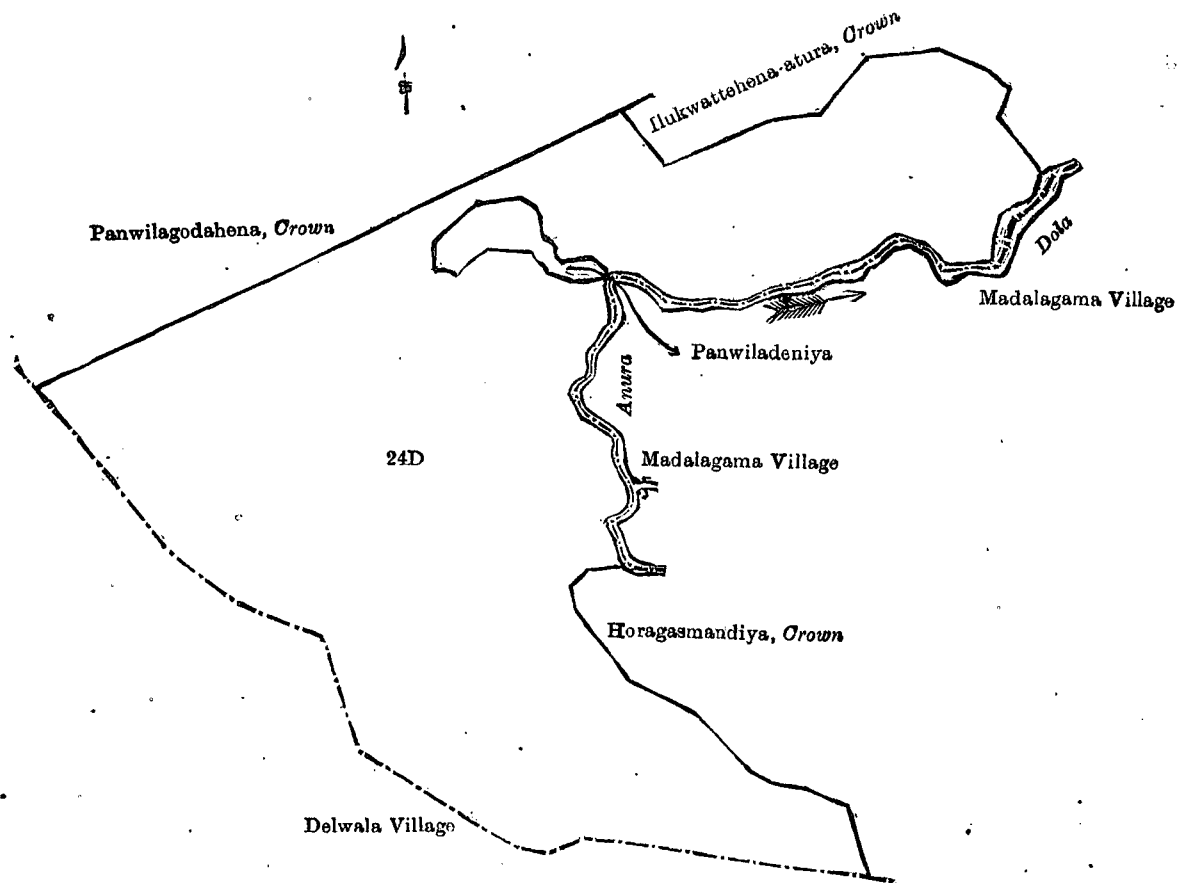
The following lot situated in the village of Nahalwatura, in the Atakalan korale of the Ratnapura District, in the Province of Sabaragamuwa, as described in the annexed diagram :—

## Preliminary plan 20.

Lot.	Name of Land.	Extent, A. R. P.
24D	Golukapanahena .. .. .	59 3 3

and bounded as follows : on the north by Panwilagodahena to be declared the property of the Crown under the Waste Lands Ordinances, Ilukwattahena to be declared the property of the Crown under the Waste Lands Ordinances ; on the east by Anura-dola (the village limit of Madalagama), Panwiladeniya claimed by Panikiri Arachchilaye Rattranhamy and others, Anura-dola (the village limit of Madalagama), Horagasmandiya to be declared the property of the Crown under the Waste Lands Ordinances ; on the south by the village limit of Delwala ; and on the west by the village limit of Delwala.





Surveyor-General's Office,  
Colombo, July 30, 1914.

Scale of 8 Chains to an Inch.

G. K. THORNELL,  
for Acting Surveyor-General.

M. T. ARCHIBALD,  
Special Officer.

September 4, 1914.

**Ratnapura S. O. No. 196.**

**Order under Section 4, Sub-section (1), of "The Waste Lands Ordinances of 1897, 1899, 1900, and 1903," admitting Land to be Private Property.**

In the matter of the land commonly called or known as Ambagahahena, Padiyapitahena, situate in the village of Nahalwatura, in the Atakalan korale of the Ratnapura District, in the Province of Sabaragamuwa, and of "The Waste Lands Ordinances of 1897, 1899, 1900, and 1903."

WHEREAS in pursuance of section 1 of the said Ordinances it was duly notified on August 16, 1912, that if no claim to the land commonly called or known as Ambagahahena, Padiyapitahena, situate in the village of Nahalwatura, in the Atakalan korale of the Ratnapura District, in the Province of Sabaragamuwa, containing in extent 60 acres and 3 roods, and shown as lot 24B in preliminary plan 20 and in the annexed diagram, was made to Howard Orme Fox, Special Officer appointed under section 28 of the said Ordinances, within the period of three months from the date specified in such notice, such land would be declared the property of Crown, and dealt with on account of the Crown (*vide* Notice No. 4,491):

And whereas (1) Pettikiri Arachchilage Ratranhamy, (2) ditto Laina Etana made claim thereto, and Howard Orme Fox, Special Officer appointed under section 28 of the said Ordinances, made due inquiry into such claim, I, with the consent of His Excellency the Governor, do hereby admit the claim of the said claimants to the said land, as more fully described herein below, under section 4, sub-section (1), of the said Ordinances.

*Description of the Land referred to.*

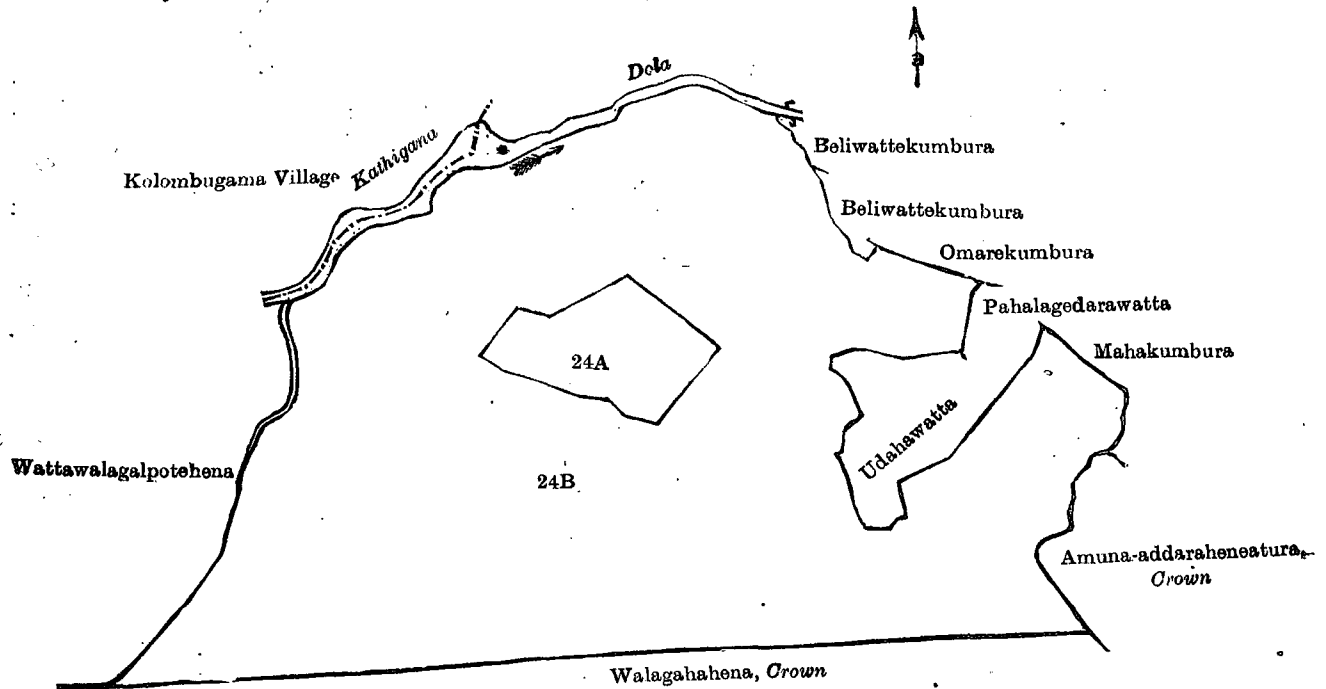
The following lot situated in the village of Nahalwatura, in the Atakalan korale of the Ratnapura District, in the Province of Sabaragamuwa, as described in the annexed diagram:—

Lot.	Name of Land.	Preliminary plan 20.	Extent, A. R. P.
24B	Ambagahahena, Padiyapitahena	.. .. .	60 3 0

and bounded as follows: on the north by the Kathigana-dola (the village limit of Kolombagama), Beliwattekumbura claimed by Urapotte Vidanelage Heenhamy and others; on the east by Omarekumbura claimed by Pallikiri Arachchilage Rattaranhamy and others, Pahalagederawatta claimed by ditto, Udahawatta claimed by ditto, Mahakumbura claimed by ditto, Amuna-addaraheneatura to be declared the property of the Crown under the Waste Lands Ordinances; on the south by Walagahahena to be declared the property of the Crown under the Waste Lands Ordinances; and on the west by Wattawalagalpolehena sold to Mrs. C. H. Obeysekere under the Waste Lands Ordinances.

NOTE.—The following lot lying within the above boundaries is excluded from this order, and the acreage of 3 acres 1 rood and 30 perches is not included in the acreage of 60 acres and 3 roods given above:—

Lot.	Name of Land.	Preliminary plan 20.	Extent, A. R. P.
24A	Epitawatta		3 1 30



Surveyor-General's Office,  
Colombo, July 30, 1914.

Scale of 8 Chains to an Inch.

G. K. THORNHILL,  
for Acting Surveyor-General.

September 4, 1914.

M. T. ARCHIBALD,  
Special Officer.