



Ceylon Government Gazette

Published by Authority.

No. 6,709 — FRIDAY, APRIL 16, 1915.

PART I.—General: Minutes, Proclamations, Appointments, and
General Government Notifications.

PART II.—Legal and Judicial.

PART III.—Provincial Administration.

PART IV.—Land Settlement.

PART V.—Mercantile, Marine, Municipal, Local, &c.

Separate paging is given to each Part in order that it may be filed separately.

Part IV.—Land Settlement.

	PAGE		PAGE
Final Orders	441	Preliminary Notices	492

FINAL ORDERS.

Galle S. O. No. 360.

Order under Section 4, Sub-section (1), of "The Waste Lands Ordinances of 1897, 1899, 1900, and 1903,"
declaring Lands to be Crown Property.

In the matter of the lands commonly called or known as Horakanteliyehena, Halgahahenemukalana, Yagalahena, &c., situate in the village of Batuwangala, in the Hinidum pattu of the Galle District, in the Southern Province, and of "The Waste Lands Ordinances of 1897, 1899, 1900, and 1903."

WHEREAS in pursuance of section 1 of the said Ordinances it was duly notified on December 4, 1908, that if no claim to the lands commonly called or known as Horakanteliyehena, Halgahahenemukalana, Yagalahena, &c., situate in the village of Batuwangala in the Hinidum pattu of the Galle District, in the Southern Province, containing in extent 944 acres and 11 perches and shown as lots 1, 2, 2c, 3, 4, 6, 7, 8, 9, 10, 12, 13, 34, 35, 13E, 13F, 113E, 81, 81H, 82, 96, 101, 102, 105, 106, 113, 113A, 113B, 116, 117, 118, 119, 120, and 121 in preliminary plan 472, and in the annexed diagrams, was made to John George Fraser, Special Officer appointed under section 28 of the said Ordinances, within the period of three months from the date specified in such notice, such lands would be declared the property of the Crown, and dealt with on account of the Crown (*vide* Notice No. 3,267):

And whereas (1) Madde Kariyakaranage Mathes Hamy, (2) Neluwa Liyanage Babichan, (3) Maddegama Liyanage Adonis Jayasekara Wijetunge, (4) Madde Kariyakaranage Babappu, (5) Habarakada Liyanage Garanelis de Silva, (6) Wijegunasekara Sinnoris, (7) Suriya Arachchige Dona Cornelia made claim thereto; and whereas (8) Ediriachcharige Babinisse, (9) Dolapelage Baba, (10) Batuwangala Jotiratna Singakkaranekatige Babini, (11) Mapalagama Kariyawasan Hewamanage Sayaneri, (12) Mugimane Kariyakaranage Siyadoris, (13) Dolapallage Mathes, (14) ditto Agiris, (15) Kalugala Wedisin Arachchige Dochi Nona, (16) Don Samuel Rubasin Gunawardena, (17) Delwakkada Liyanage Don Johanis (18) ditto James, (19) ditto Don Davith, (20) Habarakada Liyanage Don Siyadoris, (21) Jotiratna Singakkara Adirisa, (22) Neluwa Hewage Odanis Jayasekara Wijetunga, and (23) Jayawardena Gamachchige Endoris, made claim to lots 1, 2, 2C, 3, 4, 6, 7, 8, 9, 10, 12, 13, 34, 35, 13E, 13F; and whereas (24) Senanayaka Dasillige Don Agoris de Silva, (25) Miguntenne Kariyakaranage Davith, (26) Wijenayakagamage Ujatihami, (27) ditto Babappu, (28) Gigungmaduwa Kankanange Podihami, (29) Konne Kariyakaranage Ujatihami, (30) Meruppe Rupasingamage Andris, (31) Edirisinghe Endoris, (32) Potupitiya Achcharige Edohamy, (33) Weddagala Achcharige Siyadorishami, (34) Batuwangala Kankanange Nonnohami, (35) Madde Kariyakaranage Ujati de Silva, (36) ditto Andris, (37) Senanayaka Dasillige Eronis, (38) ditto Johanis, (39) Panangala Liyanage Pavis, (40) Dasili Liyanage James, (41) Mirihane Kankanange Semaris, (42) ditto Owinis, (43) Senanayaka Dasillige Don Dines de Silva, (44) ditto Andreas, (45) Mawanana Hettige Endoris, (46) Konne Kariyakaranage Pedris, (47) Vidane Kariyakaranage Alisan, (48) ditto Adris, (49) ditto Odias, (50) Batuwangala Kankanange Abraham, (51) Vidane Kariyakaranage Uporis, (52) Madugeta Liyanawickrama Endoris, (53) Senanayaka Dasillige Welenis, (54) ditto Sinno Appu, (55) Batuwangala Kariyakaranage Jongiris, (56) Batuwangala Achcharige Isanhami, (57) ditto Andris, (58) Delwakkada Liyanage Arnolis, (59) Don Cornelis Seneviratna, (60) Ganewatta Koralehewage Hinni Appu made claim to lots 113E, 81, 81H, 82, 96, 101, 102, 105, 106, 113, 113A, 113B, 116, 117, 118, 119, 120, 121.

And whereas the said (26) Wijenayakagamage Ujatihami, and (32) Potupitiya Achcharige Edohami having died during the pendency of the inquiry, the said 26th claimant was represented by his only heirs, his widow and three children, namely:—(26A) Vitanage Abehami, (26B) Wijenayakagamage Adanahami, (26C) ditto James (26D) ditto Jakolis; and the said 32nd claimant was represented by his only heirs, the said 34th claimant, and (32A) Potupitiya Achcharige Babaiham; and whereas the said 39th Panangala Liyanage Pavis (40) Dasili Liyanage James, and (26D) Wijenayakagamage Jokolis, being minors, were represented by their duly appointed representatives Panangala Liyanage Andris, Madugeta Kumaraage Nonnohami and Vitanage Abehamy respectively; and whereas the said 8th, 10th, and 21st claimants entered into an agreement dated October 26, 1911, whereby in consideration of (a) the settlement Officer settling as private property otherwise than under the Waste Lands Ordinances lots 36, 52, 53, 54, 55, 57, 58 in the block survey preliminary plan 472 (b), their being declared the owners of lot 56 in the same block survey preliminary plan and 5 acres more or less of lot 13 in the same block survey preliminary plan, now shown as lots 13C, 13D, they withdrew their claim to lots 1, 2, 2C, 3, 4, 6, 7, 8, 9, 10, 12, 13, 34, 35, 13E, 13F; and whereas the said 2nd, 4th, 16th, 22nd, and 23rd, claimants entered into two agreements dated October 26, 1911, whereby in consideration of (a) the Settlement Officer settling as private property otherwise than under the Waste Lands Ordinances lots 42, 43, 44, 45, 46, 47, 48, 49, 50, 51, and 36 in the same block survey preliminary plan (b) their being declared along with 17, 18, 19, and 20th claimants the owners of 15 acres more or less of lot 13 now shown as resurveyed lot 13A in the same block survey preliminary plan they withdrew their claim to the above-mentioned lots, 1, 2, 2C, 3, 4, 6, 7, 8, 9, 10, 12, 13, 34, 35, 13E, 13F, and the said 17th, 18th, 19th, 20th claimants entered into an agreement dated October 26, 1911, whereby in consideration of (A) the Settlement Officer settling as private property otherwise than under the Waste Lands Ordinances lots 42, 43, 44, 45, 46, 47, 48, 49, 50, 51, and 36, in the same block survey preliminary plan (b) of their being declared along with the said 2nd, 4th, 16th, 22nd, and 23rd the owners of 15 acres more or less of lot 13 now shown as resurveyed lot 13A in the same block survey preliminary plan (c) of their being declared the owners of 2 acres more or less of lot 13 now shown as resurveyed lot 13N, in the same block survey preliminary plan, they withdrew their claim to the above-mentioned lots 1, 2, 2C, 3, 4, 6, 7, 8, 9, 10, 12, 13, 34, 13E, 13F, and the said 1st, 6th, 9th, 12th, 13th, 14th, 15th, entered into two agreements dated October 26, 1911, whereby in consideration of their being declared along with Dolapallege Babappu the owners of 10 acres more or less of lot 13 now shown as resurveyed lot 13M, in the same block survey preliminary plan they withdrew their claim to the above-mentioned lots 1, 2, 2C, 3, 4, 6, 7, 8, 9, 10, 12, 13, 34, 35, 13E, and 13F, and the said 32A, 33rd, 34th, 56th, and 57th claimants entered into three agreements dated January 22, 1914, January 30, 1914, and February 3, 1914, respectively, whereby in consideration of their being declared as an act of grace the owners of lot 63 in the same block survey preliminary plan and 5 acres more or less of lot 81 now shown as resurveyed lot 81F, in the same block survey preliminary plan they withdrew their claim to the said lots 113E, 81, 81H, 82, 96, 101, 102, 105, 106, 113, 113A, 113B, 116, 117, 118, 119, 120, and 121, and the said 1st, 3rd, 4th, 5th, 6th, 24th, 25th, 26C, 27th, 28th, 29th, 30th, 31st, 35th, 36th, 37th, 38th, 41st, 42nd, 43rd, 44th, 45th, 46th, 47th, 48th, 49th, 50th, 53rd, 54th, 55th, and 58th claimants came to an agreement dated October 26, 1911; and the said 59th and 60th claimants came to two agreements of the same tenor dated October 29, 1911, and the said 26A claimant came to an agreement of the same tenor dated December 1, 1911, and the said 26B and 51st claimants came to an agreement of the same tenor dated December 5, 1911, the said Panangala Liyanage Andris as duly appointed representative over the said minor 39th claimant, and Madugeta Kumaraage Nonnohamy as the duly appointed representative over the said minor 40th claimant came to an agreement of the same tenor dated December 4, 1911, and the said Vitanage Abehami, as the duly appointed representative over the said minor 26D, came to an agreement of the same tenor dated January 30, 1912, whereby in consideration of (a) the Settlement Officer settling as private property otherwise than under the Waste Lands Ordinances, lots 83, 122, and 124 in the same block survey preliminary plan, and (b) the owners of 60 acres more or less of lots 81 and 113 in the same block survey preliminary plan now shown as lots 81I, 81J, 113D, and 113F, they withdrew their claim to the said lots 113E, 81, 81H, 82, 96, 101, 102, 105, 106, 113, 113A, 113B, 116, 117, 118, 119, 120, 121, and whereas the said 7th claimant came to an agreement of the same tenor dated November 10, 1911, whereby he withdrew his claim to the above mentioned lots 1, 2, 2C, 3, 4, 6, 7, 8, 9, 10, 12, 13, 34, 35, 13E, 13F, 113E, 81, 81H, 82, 96, 101, 102, 105, 106, 113, 113A, 116, 117, 118, 119, 120, 121, and whereas the said 2nd and 52nd claimants withdrew their claim to the said lots 113E, 81, 81H, 82, 96, 101, 102, 105, 106, 113, 113A, 113B, 116, 117, 118, 119, 120, 121, and whereas the said 3rd, 5th, and 11th claimants withdrew their claim to the said lots 1, 2, 2C, 3, 4, 6, 7, 8, 9, 10, 12, 13, 34, 35, 13E, 13F, I, Harry Chambers Toller, Special Officer appointed under section 28 of the said Ordinances under and by virtue of the powers vested in me in that behalf by section 4 of the said Ordinances, do hereby on August 24, 1914, order and declare under section 4, sub-section (1), of the said Ordinances, that the said lands, as more fully described herein below, are the property of the Crown.

Description of the Lands referred to.

The following lots situated in the village of Batuwangala in the Hinidum pattu of the Galle District, in the Southern Province.

I.—Preliminary plan 472.

Lot.	Name of Land.	Extent, A.	R.	P.	Lot.	Name of Land.	Extent, A.	R.	P.
1	Horakanteliyehena	141	2	1	10	Veralugasmandiyegodella	8	1	13
2	Halgahahenemukalana, Yagalahena, Gamaokandehena	220	0	11	12	Halgahahendeniya	2	2	30
2C	Gamaokandehena	0	3	34	13	Kurakkangahalangamandiyehena	87	1	28
3	Horakanteliyedeniya	0	0	28	34	Suduwellawekumbura	2	2	20
4	Yagalahenedeniya	0	3	1	35	Suduwellawehena	3	0	25½
6	Galpottedeniya	0	3	35					
7	Yagaladeniya	1	1	27					
8	Yagalahena	1	2	4					
9	Yagaledeniya	0	1	12					
							471	3	29½

and bounded as follows: on the north by the Horakanteliye Heen Dola, the Horakanteliye Dola; on the east by the Horakanteliye Dola, the village limits of Gигуruwa, the Gигуruwa-ela the Gin-ganga, Ihalakurakkanewatta claimed by Nilweligamage Endoris and others, Ihalakurakkanadeniya sold by Crown (T. P. 291,732), Veralugasmandiyewatta claimed by Nilweligamage Endoris and others, Veralugasmandiyewatta sold by the Crown (T. P. 291,733), Veralugasmandiyedeniya sold by the Crown, Veralugasmandiyekumbura claimed by Dolapallege Babappu and others, Halgahakumburedeniya sold by the Crown (T. P. 291,730), Kurakkangahalangahena to be declared the property of Delwakadaliyanage Don Johanis and others, under the Waste Lands Ordinances, ditto to be declared the property of Delpallege Baba and others, under the Waste Lands Ordinances, Kalugahaweladeniya sold by the Crown (T. P. 291,737), Megodaowita claimed by Madde Kariyakaranage Mathes and others, Landepussewatta, sold by the Crown, Suduwellawewatta sold by the Crown, Suduwellawedeniya claimed by Batuwangala Nekatige Mattaraya and others, a footpath, Marawedeniya claimed by Madde Kariyakaranage Babappu and others, a footpath, Nadamullewatta sold by the Crown, Suduwellawedeniya claimed by Batuwangala Nekatige Mattaraya and others; Suduwellawedeniya claimed by Jotiratne Singarakkarage Adrisa and others, Imbulgahaowita claimed by Batuwangala Nekatige Podda and others, Delwalagedarawatta claimed by Edirachcharige Babinisa and others, Omullepolaelahena to be declared the property of Edirachcharige Babinisa and others under the Waste Lands Ordinances, Omullekumbura claimed by Edirachcharige Babinisa and others, Omullepolaelahena to be declared the

property of Edirachcharige Babinisa and others under the Waste Lands Ordinances; on the south by the village limits of Meddegama, the village limits of Neluwa (the Gin-ganga), Nadamullehena to be declared the property of Don Samuel Rubasin Gunawardena and others under the Waste Lands Ordinances, Nadamullekumburadeniya claimed by Madde Kariyakaranage Babappu, Nadamullekumbura claimed by ditto; Nadamullehena to be declared the property of Don Samuel Rubasin Gunawardena and others under the Waste Lands Ordinances, an ela, on the west by Udaowitaliyadda claimed by Uda-mullehewage Uberis and others, (an ela), the village limit of Mawitagama.

NOTE.—The following lots lying within the above boundaries are excluded from this part of the order, and their aggregate acreage of 5 acres and 24 perches is not included in the acreage of 471 acres 3 roods and 29½ perches given above:—

Preliminary plan 472.

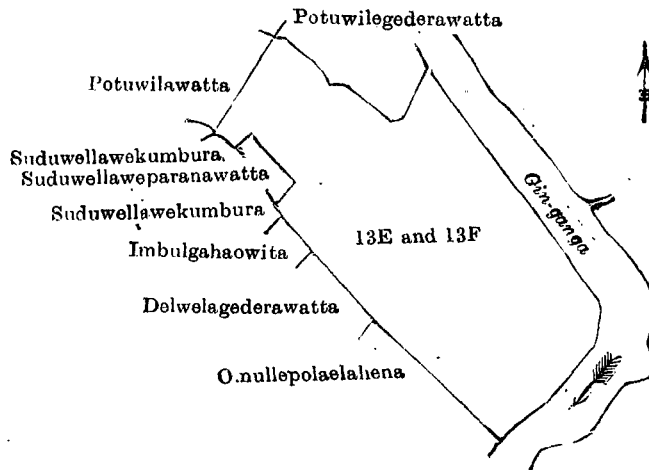
Lot.	Name of Land.	Extent, A. R. P.
2 A ..	Mahapanwilahena, &c.	0 3 25
2B ..	(T. P 158,188)	0 2 11
5 ..	Karaketiadeniya	1 2 31
13 L ..	Kurakkanagahalangahena	1 0 36
34 A ..	Suduwellawekumbura	0 3 1
		<hr/>
		5 0 24

[For Diagram see page 444.]

II.—Preliminary plan 472.

Lot.	Name of Land.	Extent, A. R. P.
13 E ..	Ellagawapolaelahena	2 2 19
13 F ..	Do.	10 3 5
		<hr/>
		13 1 24

and bounded as follows: on the north by Potuwilawatta, sold by the Crown, Potuwilagedarawatta claimed by Jotiratne Singarakkara Adirisa and others; on the east by the Gin-ganga, on the south by the Gin-ganga, Oumullepolaelahena to be declared the property of Edirachcharige Babinisa and others under the Waste Lands Ordinances; on the west by Oumullepolaelahena to be declared the property of Edirachcharige Babinisa and others under the Waste Lands Ordinances, Delwelagedarawatta claimed by Edirachcharige Babinisa and others, Imbulgahaowita claimed by Batuwangala Nekatige Podda and others, Suduwellawekumbura claimed by Jotiratne Singarakkara Adirisa and others, Suduwellaweparanawatta claimed by Batuwangala Nekatige Podda and others, Suduwellawekumbura claimed by Jotiratne Singarakkara Adirisa and others.



Surveyor-General's Office,
Colombo, June 15, 1914.

Scale of 8 Chains to an Inch.

G. K. THORNHILL,
for Acting Surveyor-General.

III.—Preliminary plan 472.

Lot.	Name of Land.	Extent, A. R. P.
113E ..	Bopagodahena	0 0 14

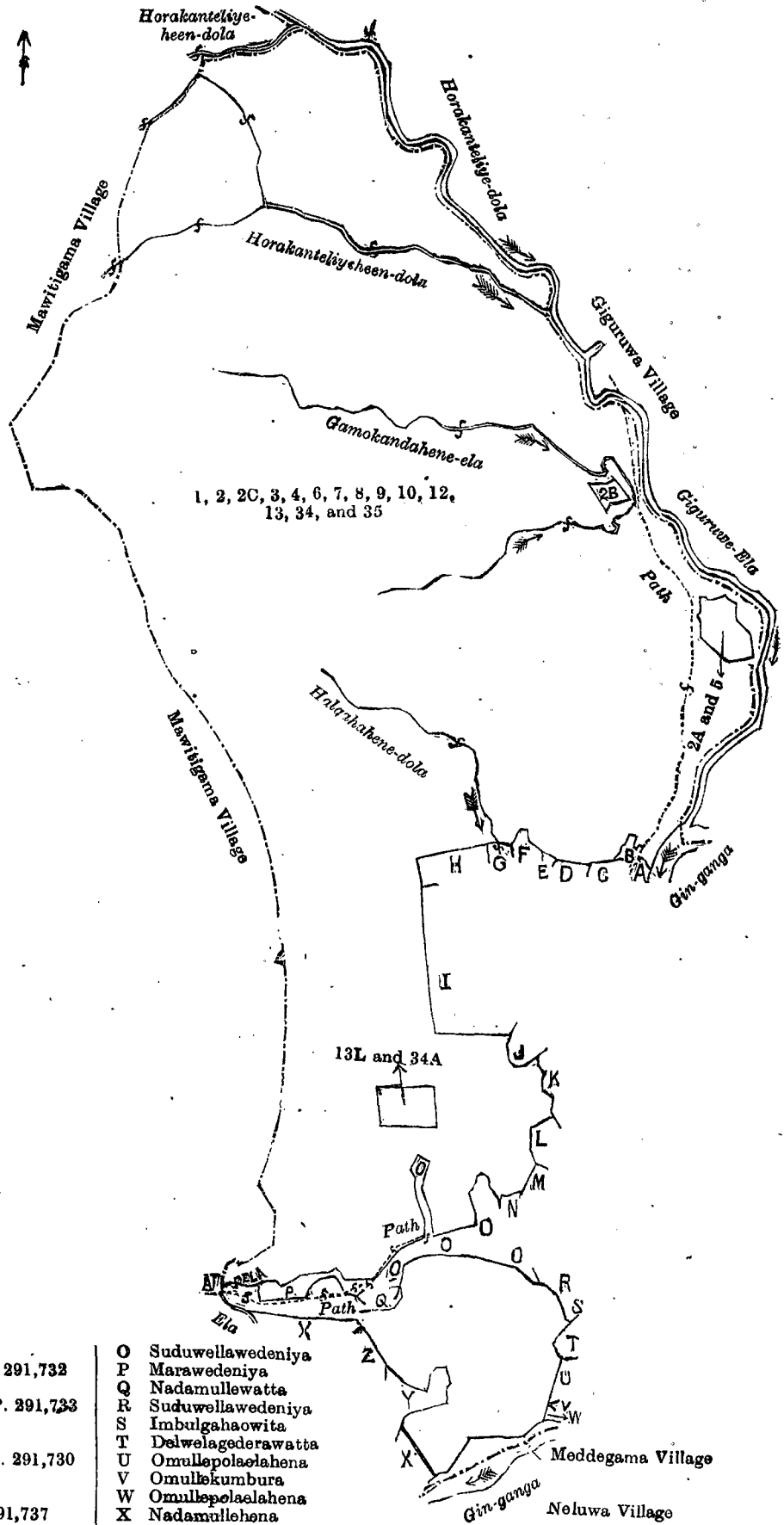
and bounded as follows: on the north and east by Bopagodahena to be declared the property of Senanayeke Dasilige Don Agoris de Silva and others under the Waste Lands Ordinances; on the south and west by the village limit of Meddegama.



Surveyor-General's Office,
Colombo, June 15, 1914.

Scale of 8 Chains to an Inch.

G. K. THORNHILL,
for Acting Surveyor-General.



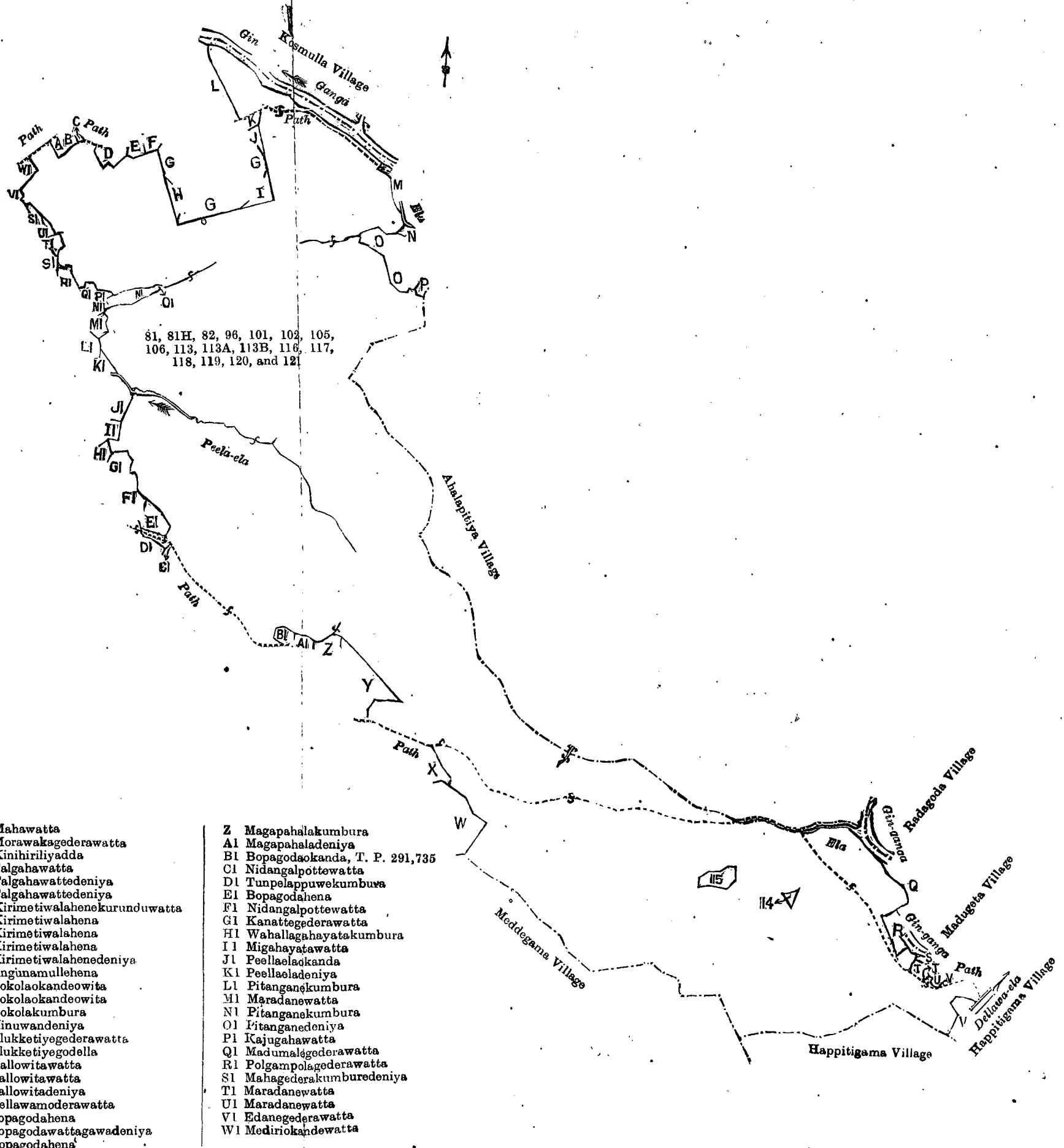
- A Ihalakurakkanawatta
- B Ihalakurakkanadeniya, T. P. 291,732
- C Veralugasmandiyewatta
- D Veralugasmandiyewatta, T. P. 291,733
- E Veralugasmandiyedeniya
- F Veralugasmandiyekumbura
- G Halgahakumburedeniya, T. P. 291,730
- H Kurakkanagahalangahena
- I Kurakkanagahalangahena
- J Kalugahaweladeniya, T. P. 291,737
- K Megodaowita
- L Dandepussewatta
- M Suduwellowawatta
- N Suduwellowawatta

- O Suduwellowedeniya
- P Marawedeniya
- Q Nadamullewatta
- R Suduwellowedeniya
- S Imbulgahaowita
- T Delwelagederawatta
- U Omullepolaelahena
- V Omullekumbura
- W Omullepolaelahena
- X Nadamullehena
- Y Nadamullekumburedeniya
- Z Nadamullekumbura
- A1 Udaowiteliyadda

Surveyor-General's Office,
Colombo, June 15, 1914.

Scale of 16 Chains to an Inch.

G. K. THORNHILL,
for Acting Surveyor-General.



81, 81H, 82, 96, 101, 102, 105,
106, 113, 113A, 113B, 116, 117,
118, 119, 120, and 121

- A Mahawatta
- B Morawakagederawatta
- C Kinihiriliyadda
- D Talgahawatta
- E Talgahawattedeniya
- F Talgahawattedeniya
- G Kirimetiwalahenekurunduwatta
- H Kirimetiwalahena
- I Kirimetiwalahena
- J Kirimetiwalahena
- K Kirimetiwalahenedeniya
- L Angunamullehena
- M Pokolaokandeowita
- N Pokolaokandeowita
- O Pokolakumbura
- P Minuwadeniya
- Q Illukketiyegederawatta
- R Illukketiyegodella
- S Nallowitawatta
- T Nallowitawatta
- U Nallowitadeniya
- V Dellawamoderawatta
- W Bopagodahena
- X Bopagodawattagawadeniya
- Y Bopagodahena

- Z Magapahalakumbura
- A1 Magapahaladeniya
- B1 Bopagodaokanda, T. P. 291,735
- C1 Nidangalpottewatta
- D1 Tunpelappuwekumbura
- E1 Bopagodahena
- F1 Nidangalpottewatta
- G1 Kanattegederawatta
- H1 Wahallagahayatakumbura
- I1 Migahayatawatta
- J1 Peellaekanda
- K1 Peellaekadeniya
- L1 Pitanganekumbura
- M1 Maradanewatta
- N1 Pitanganekumbura
- O1 Pitanganedeniya
- P1 Kajugahawatta
- Q1 Madumalegederawatta
- R1 Polgampolagederawatta
- S1 Mahagederakumburedeniya
- T1 Maradanewatta
- U1 Maradanewatta
- V1 Edanegederawatta
- W1 Mediriokandewatta

Surveyor-General's Office,
Colombo, June 15, 1914.

Scale of 16 Chains to an Inch.

G. K. THORNHILL,
for Acting Surveyor-General.

August 24, 1914.

H. C. TOLLER,
Special Officer.

Endris as guardian of Kapuge Simenis, (31) Dasin Wickremasinge Edonis, (32) Koswattege Emanis, (33) Delipotage Isan, (34) Delipotage Uporis, (35) ditto Edonis guardian of Delipotage Mendias, (36) ditto Siman, (37) Kapuge Endris as guardian of Kapuge Arnolis, (38) Dodampe Jayawira Korale Arachchige Justina Hamine, (39) Wijegunasekara Sinnoris, (40) Hendrick Liyana Wickramasinha, (41) Neluwa Liyanage Babichan, (42) Mawitagamage Matheshamy, (43) Mawitagamage Endoris, (44) Liyana Wikrema Indo, (45) Don Nikulas de Silva Jayatilake, (46) Don Charles Jayatilake, (47) Don Andreas Abeya Gunawardena, (48) Don Pedris Edirisinha, (49) Mawitagamage Awuneris, (50) Neluwe Kariyakaranage Adiris, (51) Godapitagamage Davith Appu on behalf of his wife Neluwe Kariyakaranage Fransina made claim thereto; and whereas the said (21) Karawitage Babappu having died during the pendency of the inquiry, his only heirs (21a) Nilweligamage Lokuhami (wife) and the minors his children (21b) Karawitage Suwaneris, (21c) Karawitage Hinnihamy, (21d) Karawitage Caro, and (21e) Karawitage Jaimo were substituted in his place; and whereas the said (21a) Nilweligamage Lokuhami was duly appointed representative over the said minors 21b, 21c, 21d, and 21e; and whereas the said (28) Jayawardena Gama-achchige Don Andris having died during the pendency of the inquiry, his only heirs (28a) Godage Silindu (wife), (28b) Jayawardena Gama-achchige Hendrick, and (28c) ditto Siyadoris, his children were substituted in his place; and whereas the said (28a) Godage Silindu was duly appointed representative over the said minors 28b and 28c; and whereas the said (1) Madugota Liyanage Menikawita Don Samel de Silva Wijewickrema, (2) Neluwe Liyanage Menikawita Don Endoris de Silva, (3) Neluwe Liyanage Don Hendrick de Silva, (4) Danawalagamage Uporis, (5) Koswatte Idanhamy, (6) Mawitagamage Odanis, (7) Baraniwala Liyanage Anadahamy, (8) Kukule Liyanage Dingi Appu, (9) Don Joronis Liyana Wickramasinha, (10) Wickramasinha Noni as guardian of Heratmudiyanselage Puchi Banda, (12) Karawitage Layineris, (13) Don Arnolis Edirisinha, (14) Kankanangamage Babappu, (16) Kariyawasangodage Arnolis de Silva, (19) Mawitagamage Carolis Appu, (22) Pahala Medagama Gamage Nikulas, (23) Koswattage Davith, (25) Delwakkada Liyanage Mendris de Silva, (26) Neluwe Liyanage Janis, (27) Delwakkada Liyanage Janis, (31) Dasin Wickramasin Edonis, (32) Koswatte Emanis, (41) Neluwe Liyanage Babichan, (42) Mawitagamage Matheshamy, (43) Mawitagamage Endoris, (44) Liyana Wickrama Indo, (46) Don Charles Jayatilake, (48) Don Pedris Edirisinha, (49) Mawitagamage Awuneris came to an agreement dated October 25, 1911; and whereas the said (45) Don Nikulas de Silva Jayatilake came to an agreement dated October 31, 1911, of the same tenor; and whereas the said (50) Neluwakariyakaranage Adiris came to an agreement dated October 29, 1911, of the same tenor; and whereas the said (47) Don Andreas Abeyagunawardena came to an agreement dated October 26, 1911, of the same tenor; and whereas the said (24) Koswattege Odanis and (51) Neluwa Kariyakaranage Francina came to an agreement dated October 26, 1911, of the same tenor, whereby in consideration of their being declared, along with (11) Godage Sinno, (15) Delipotage Karmanis, (17) Bamunusin Liyana Koswatte Isan, (18) Bamunusin Liyana Arnolis, (20) Bamunusin Liyana Siman, (33) Delipotage Isan, (34) Delipotage Uporis, (35) Delipotage Adonis as guardian of Delipotage Mendias, the owners of 120 acres more or less of lot 76 in block survey preliminary plan 470, now shown as lots 76H, 76I, 76J, they withdrew their claims to lots 76U, 181, 182, 183, 194, 195, 196, 200, 47, 48, 49, 54, 55, 56, 57, 58, 59, 60, 70, 71, 72, 73, 74, 75, 76, 76B, 76D, 77, 85, 86, 87, 88, 89, 91, 140, 13, and 141, and the said (11) Godage Sinno, (15) Delipotage Karamanis, (17) Bamunusin Liyana Koswattage Isan, (33) Delipotage Isan, (34) Delipotage Uporis, (35) Delipotage Adonis as guardian of Delipotage Mendias came to an agreement dated October 25, 1911, whereby in consideration of (a) being declared along with the said 1st to 10th, 12th, 13th, 14th, 16th, 18th, 19th, 20th, 22nd to 27th, 31st, 32nd, 41st to 49th, 50th and 51st claimants the owners of 120 acres more or less of lot 76 in the same block survey preliminary plan, now shown as lots 76H, 76I, 76J; (b) of their being declared along with the said 18th, 30th, and 36th to 39th claimants, the owners of 10 acres more or less of lot 76 in the same block survey preliminary plan, now shown as lot 76P; (c) of their being declared along with the said 20th, 21a to 21e, 28a, 28b, 28c, 29th, 30th and 37th claimants, the owners of 5 acres more or less of lot 13 in the same block survey preliminary plan, now shown as lot 13A, they withdrew their claim to the above-mentioned lots 76U, 181, 182, 183, 194, 195, 196, 200, 47, 48, 49, 54, 55, 56, 57, 58, 59, 60, 70, 71, 72, 73, 74, 75, 76, 76B, 76D, 77, 85, 86, 87, 88, 89, 91, 140, 13, and 141, and the said (18) Bamunusin Liyana Koswattege Arnolis came to an agreement dated October 25, 1911, whereby in consideration (a) of being declared along with the said 1st to 17th, 19th, 20th, 22nd to 27th, 31st to 35th, 41st to 49th, 50th, 51st claimants the owners of 120 acres more or less of lot 76, in the same block survey preliminary plan, now shown as lots 76H to 76I, 76J, (b) of being declared along with the said 11th, 15th, 17th, 30th and 33rd to 39th the owners of 10 acres more or less, lot 76 in the same block survey preliminary plan now shown as lot 76P, he withdrew his claim to the above-mentioned lots 76U, 181, 182, 183, 194, 195, 196, 200, 47, 48, 49, 54, 55, 56, 57, 58, 59, 60, 70, 71, 72, 73, 74, 75, 76, 76B, 76D, 77, 85, 86, 87, 88, 89, 91, 140, 13, and 141, and the said (30) Kapuge Endris as guardian of Kapuge Simanis, and (37) Kapuge Endris as guardian of Kapuge Arnolis came to an agreement dated October 25, 1911, whereby in consideration of (a) being declared in his capacity as guardian of (1) Kapuge Semenis, (2) Kapuge Arnolis along with the said 11th, 15th, 17th, 18th, 33rd to 36th, 38th and 39th claimants the owners of 10 acres more or less of lot 76 in the same block survey preliminary plan, now shown as lot 76P, (b) being declared in his aforesaid capacity along with the said 11th, 15th, 17th, 20th, 21a to 21e, 28a, 28b, 28c, 29th, 30th, 33rd, 34th, and 35th claimants the owners of 5 acres more or less of lot 13 in the same block survey preliminary plan, now shown as lot 13A, he withdrew his claim to the above-mentioned lots 76U, 181, 182, 183, 194, 195, 196, 200, 47, 48, 49, 54, 55, 56, 57, 58, 59, 60, 70, 71, 72, 73, 74, 75, 76, 76B, 76D, 77, 85, 86, 87, 88, 89, 91, 140, 13, and 141; and the said (29) Karawitage Odanis came to an agreement dated October 25, 1911, and the said (21a) Nilweligamage Lokuhamy for herself and as duly appointed guardian over the said minors 21b, 21c, 21d, 21e, and (28a) Godage Silindu for herself and as duly appointed guardian over the said minors 28b, 28c, came to two agreements of the same tenor, dated October 26, 1911, whereby in consideration of being declared along with the said 11th, 15th, 17th, 20th, 21a to 21e, 28a to 28c, 30th, 33rd to 35th, and 37th claimants the owners of 5 acres more or less of lot 13, in the same block survey preliminary plan, now shown as lot 13A, they withdrew their claim to the above-mentioned lots 76U, 181, 182, 183, 194, 195, 196, 200, 47, 48, 49, 54, 55, 56, 57, 58, 59, 60, 70, 71, 72, 73, 74, 75, 76, 76B, 76D, 77, 85, 86, 87, 88, 89, 91, 140, 13, and 141; and the said (36) Delipotage Siman, (38) Dodampe Jayawira Korale Arachchige Justina Hamine, (39) Wijegunasekara Sinnoris came to an agreement dated October 25, 1911, whereby in consideration of being declared along with the said 11th, 15th, 17th, 18th, 30th, 33rd, 34th, 35th, and 37th the owners of 10 acres more or less of lot 76, in the same block survey preliminary plan, now shown as lot 76P, they withdrew claim to the above-mentioned lots 76U, 181, 182, 183, 194, 195, 196, 200, 47, 48, 49, 54, 55, 56, 57, 58, 59, 60, 70, 71, 72, 73, 74, 75, 76, 76B, 76D, 77, 85, 86, 87, 88, 89, 91, 140, 13, and 141; and the said (40) Hendrick Liyana Wickramasinha came to an agreement dated October 25, 1911, whereby in consideration of being declared the owner of 15 acres more or less of lot 76 in the same block survey preliminary plan now shown as lot 76K, he withdrew his claim to the above-mentioned lots 76U, 181, 182, 183, 194, 195, 196, 200, 47, 48, 49, 54, 55, 56, 57, 58, 59, 60, 70, 71, 72, 73, 74, 75, 76, 76B, 76D, 77, 85, 86, 87, 88, 89, 91, 140, 13, and 141, I, Harry Chambers Toller, Special Officer appointed under section 23 of the said Ordinances, under and by virtue of the powers vested in me in that behalf by section 4 of the said Ordinances, do hereby on August 24, 1914, order and declare under section 4, sub-section (1), of the said Ordinances, that the said lands, as more fully described herein below, are the property of the Crown.

Description of the Lands referred to.

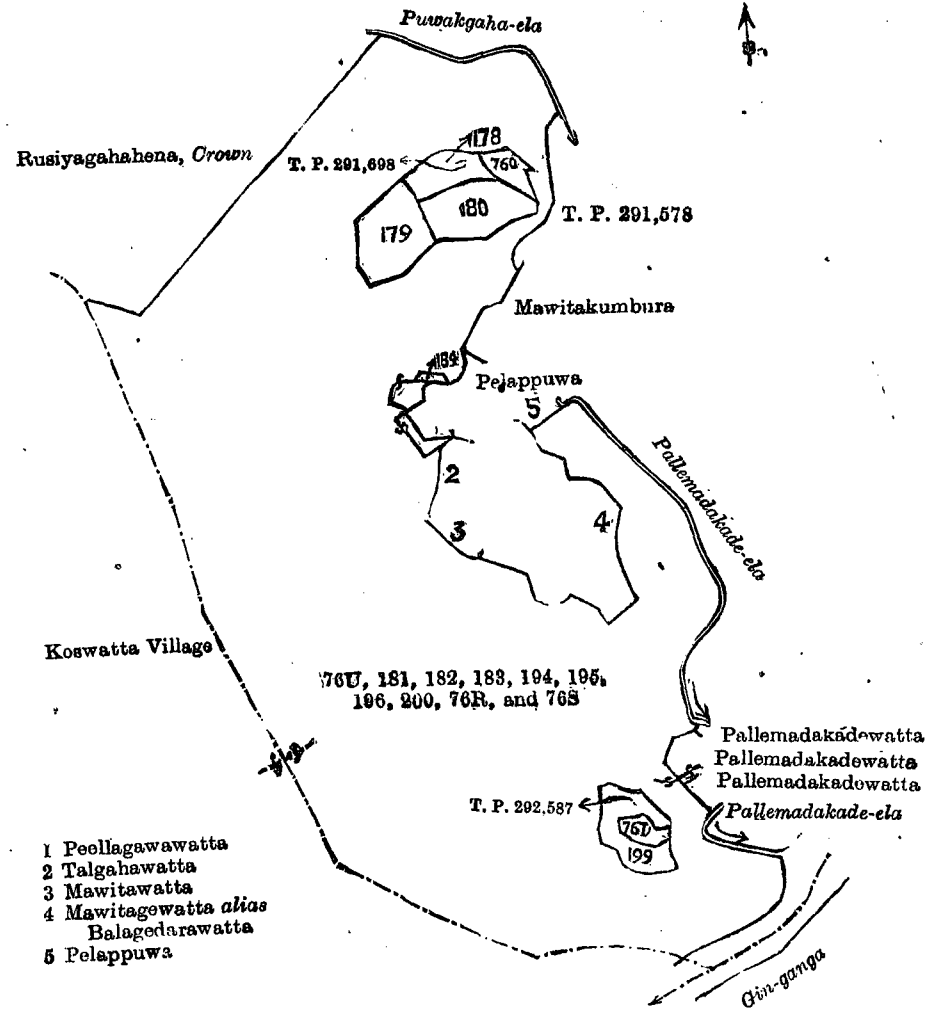
The following lots situated in the village of Mawitagama, in the Hinidum pattu of the Galle District, in the Southern Province, as described in the annexed diagrams :—

Preliminary plan 470.					
Lot.	Name of Land.	Extent, A. R. P.	Lot.	Name of Land.	Extent, A. R. P.
76U	Dungalanahena, &c.	.. 51 0 22	196	Moragodahenedeniya <i>alias</i> Pallemadakadadeniya	.. 0 1 21
181	Hettigederahenedeniya	.. 0 0 11	200	Pallemadakadaowita	.. 0 1 9
182	Hettigederahenekumbura	.. 0 0 12	76R	Puhuheraligahawatta	.. 0 0 23
183	Hettigederahenewatta	.. 0 1 6	76S	Peellagawawatta	.. 0 0 27
194	Moragodahenedeniya	.. 0 2 20			
195	Do.	.. 0 0 19			
					53 1 10

and bounded as follows: on the north by Busiyagahahena to be declared the property of the Crown under the Waste Lands Ordinances, the Puwakgaha-ela; on the east by T. P. 291,578, Mawitakumbura claimed by Leanawickrama Hendrick, Pelappuwa claimed by ditto, Pellagawawatta sold by the Crown, Talagahawatta claimed by Mawitagamage Agoris, Mawitawatta claimed by Mawitagamage Odanis, Mawitagewatta *alias* Balagedarawatta claimed by Mawitagamage Avneris-Karayallyadda claimed by Liyanawickrama Hendrick, the Pallemadakade-ela, Pallemadakadewatta claimed by Mawitagamage Carolis and others, the Pallemadakada-ela, the Gin-ganga; on the south by the Gin-ganga, the village limit of Koswatta; on the west by the village limit of Koswatta.

NOTE.—The following lots lying within the above boundaries are excluded from this part of the order, and their aggregate acreage of 3 acres 2 roods and 29 perches is not included in the acreage of 53 acres 1 rood and 10 perches given above :—

Lot.	Name of Land.	Extent, A. R. P.	Lot.	Name of Land.	Extent, A. R. P.
178	T. P. 291,698	.. 0 2 1	76T	Pallemadakadaokanda	.. 0 0 29
179	Hettigedarawatta	.. 1 0 1	184	Hettigedarahenedeniya <i>alias</i> Peellagawadeniya	.. 0 0 6
180	Hettigedarapahalawatta	.. 0 3 34			
199	T. P. 292,587	.. 0 2 36			
76Q	Puwakgahaelagawagodellawatta	.. 0 1 2			3 2 29



Surveyor-General's Office,
Colombo, January 30, 1914.

Scale of 8 Chains to an Inch.

G. K. THORNHILL,
for Surveyor-General.

II.—Preliminary plan 470.

Lot.	Name of Land.	Extent, A. R. P.	Lot.	Name of Land.	Extent, A. R. P.
47	Danketi yakotamukalanedeniya ..	0 0 35	76	Dangalanahena, &c. ..	1,384 3 16
48	Do. ..	1 1 27	76B	Imme-elamodaraobada (reserva- tion for dola) ..	1 0 17
49	Do. ..	0 1 32	76D	Elagawaokanda (reservation for dola) ..	1 1 33
54	Dungulanehenedeniya ..	0 1 3	77	Danketi yakotamukalana, &c. ..	599 2 16
55	Katukendemanana ..	2 2 20	85	Kendaketi yadeniyegodella ..	0 0 7
56	Horahenedeniya ..	0 0 21	86	Do. ..	10 3 23
57	Thiniwalakele, Thiniwalamuka- lana ..	54 2 38	87	Do. ..	0 0 28
58	Bandarawelketiyehenedeniya ..	0 1 35	88	Do. ..	1 3 8
59	Do. ..	0 1 34	89	Walagahagawadeniya ..	2 1 3
60	Bandarawelketiyehenedeniye- godella ..	0 0 7	91	Maharayadeniya <i>alias</i> Wallehene- deniya ..	0 3 10
70	Kendaketi yahenedeniya ..	0 1 18	140	Poleladekandekumbura <i>alias</i> Potu- wilaliyadda ..	0 0 6
71	Do. ..	0 0 19			2,116 3 4
72	Do. ..	0 1 21			
73	Do. ..	0 2 25			
74	Do. ..	0 1 1			
75	Galabodakandemukalana ..	51 0 21			

and bounded as follows: on the north by the Ingarambe-dola, the boundary limit of the Western Province, the Degalla-kande-dola, the Imme-ela, Imeelagawadeniya claimed by Abeysin Arachchige Edonis Appu and others, the Imme-ela, the boundary limit of the Western Province (the Kalukenda-ela), the boundary limit of the Western Province, the Delkande-ela, the village limit of Giguruwa, the Horakanteliya-dola; on the east by the Horakanteliya Hein-dola, the village limit of Batuwangala; on the south by Managedarakumbura claimed by Godage Sinno and others, Managedaradeniya claimed by Delipottege Adonis, Managedarakumbura claimed by Godage Sinno and others, Managedarakumburedeniya claimed by Delipottege Adonis and others, Managedarakumbura claimed by Godage Sinno and others, Managedaradeniya claimed by Delipottege Adonis and others, Managedarakumbura claimed by Godage Sinno and others, Managedaradeniya claimed by Delipottege Adonis and others, Managedarahena to be declared the property of Godage Sinno and others under the Waste Lands Ordinances, Managedarahenedeniya sold by the Crown, Managedarahena to be declared the property of Godage Sinno and others under the Waste Lands Ordinances, the Managedarahena-ela, Bogahaowita claimed by Liyanawickrama Hendrick, Heenelagawakumbura sold by the Crown, Heenelagawakumburedeniya sold by the Crown (T. P. 291,695), Heenelagawakumbura sold by the Crown, Poleladekandewatta sold by the Crown (T. P. 291,581), Heenelagawakumburedeniya sold by the Crown, Bogahaowita claimed by Liyanawickrama Hendrick, Mahawatta claimed by Mawitagamage Adris and others, Bogahaowita claimed by Liyanawickrama Hendrick, Potuwileliyadda *alias* Poleledekandekumbura sold by the Crown, the Delankawe-ela, Kalactuwaewehena to be declared the property of M. L. M. Don Samel de Silva Wijewickrama and others under the Waste Lands Ordinances, Niyapottehenedeniya claimed by Mawitagamage Agoris and others, Niyapottehena claimed by ditto, the Niyapottehena-ela, Pannillahenekumbura claimed by Mawitagamage Matheshamy, Pannillahenedeniya claimed by ditto and others, Pannillahenekumbura claimed by Mawitagamage Matheshamy, Pannillahenewatta claimed by Mawitagamage Girigoris, Pannillakumbura-alutkella claimed by Mawitagamage Mathes and others, the Pannillahena-ela, the Puwakgaha-ela, Rusiyagahahena to be declared the property of Hendrick Liyanawickramasingha under the Waste Lands Ordinances, the Talpadi-ela; on the west by the village limit of Embalagedera, the Ranketa-ela, the village limit of Danawala, the Ingarambe-dola.

NOTE.—The following lots lying within the above boundaries are excluded from this part of the order, and their aggregate acreage of 23 acres 1 rood and 22 perches is not included in the acreage of 2,116 acres 3 roods and 4 perches given above:—

Preliminary plan 470.

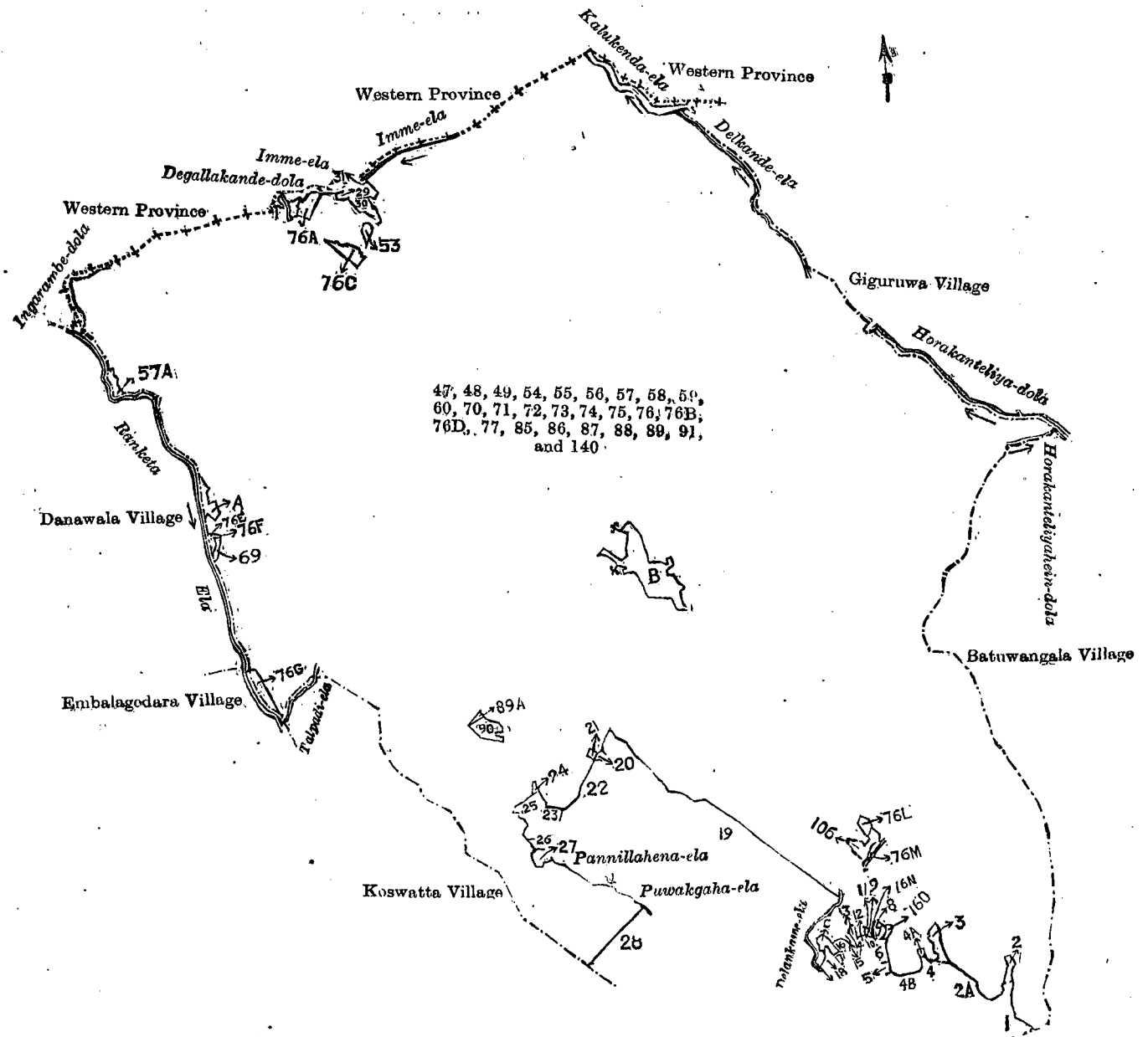
Lot.	Name of Land.	Extent, A. R. P.	Lot.	Name of Land.	Extent, A. R. P.
53	Imellagawawatta <i>alias</i> Kumbure- gedarawatta ..	0 1 11	B83	Wattehenedeniya ..	0 2 14
57A	Kirimeti walaokanda ..	1 1 3	B84	Do. ..	0 1 17
A61	Bandarawelketiyehenedeniya (T. P. 291,738) ..	0 0 4	90	Walagahagawadeniya (T. P. 291,580)	1 3 21
A62	Bandarawelketiyehenewatta (T. P. 291,738) ..	0 1 0	76A	Imme-elamoderaokanda (reservation for ela) ..	1 3 4
A63	Do. (do.) ..	0 0 36	76C	Elagawaokanda ..	1 0 36
A64	Bandarawelketiyekumbureowita ..	0 0 12	76E	Kandaketi yahenedeniya ..	0 1 30
A65	Bandarawelketiyehenekumbura <i>alias</i> Kahatagahayatakumbura ..	0 2 9	76F	Do. ..	0 1 10
A66	Elagawawattahena ..	0 0 26	76G	Sathupenawalaokanda ..	1 3 11
A67	Elagawawatta ..	0 2 5	76L	Welameriyagahawatta ..	0 3 20
A68	Bandarawelketiyehenekumburego- della ..	0 0 5	76M	Poleladekandakumbura ..	0 1 10
60	Kendaketi yehenedeniya ..	0 1 20	76N	Managedarahenedeniya ..	0 0 7
B78	Wattehenedeniya ..	0 3 8	76O	Do. ..	0 0 15
B79	Do. ..	0 2 13	89A	Walagahagawadeniya ..	0 0 23
B80	Do. ..	0 0 15	106	Palledeniya ..	1 1 38
B81	Do. ..	6 0 4	C137	Poleladekandekumbura ..	0 0 2
B82	Do. ..	0 1 30	C138	Poleladekandekumbura ..	0 1 1
			C139	Poleladekandekumbura ..	0 1 2
					23 1 22

[For Diagram see page 450.]

III.—Preliminary plan 470.

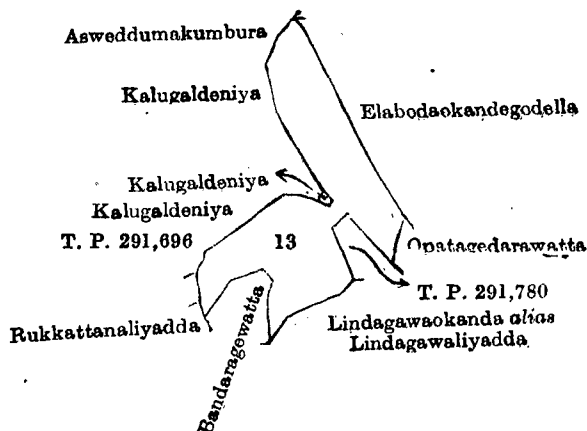
Lot.	Name of Land.	Extent, A. R. P.
13	Tunelamodaragodella, &c. ..	4 0 35

and bounded as follows: on the north by Asweddumakumbura claimed by Liyana Wickrama Joronis and others; on the east by Elabodaokandegodella to be declared the property of Godage Sinno and others under the Waste Lands Ordinances, Opatagaderawatta claimed by Kapuge Samarisa and others, T. P. 291,780; on the south by Lindagawaokanda *alias* Lindagawaliyadda, claimed by Karawitaga Baba Appu, Bandaragedarawatta claimed by W. Herat Mudiyanselego Puncheda and others; on the west by Rukkattanalayadda claimed by Edirisinhe Pedris and others, T. P. 291,696, Kalugal-deniya claimed by Keswattage Isan and others.



47, 48, 49, 54, 55, 56, 57, 58, 59,
60, 70, 71, 72, 73, 74, 75, 76, 76B,
76D, 77, 85, 86, 87, 88, 89, 91,
and 140.

- | | |
|---|--|
| 1 Managedarakumbura | 15 Bogahaowita |
| 2 Managedaradeniya | 16 Mahawatta |
| 2A Managedarakumbura | 17 Bogahaowita |
| 3 Managedarakumburedeniya | 18 Potuwilehiyadda alias Pol-
eledekandekumbura |
| 4 Managedarakumbura | 19 Kalaotuwawehena |
| 4A Managedaradeniya | 20 Niyapottenedeniya |
| 4B Managedarakumbura | 21 Niyapottehena |
| 5 Managedaradeniya | 22 Niyapottehene-ela |
| 6 Managedarahena | 23 Pannillahenekumbura |
| 7 Managedarahenedeniya | 24 Pannillahenedeniya |
| 8 Managedarahena | 25 Pannillahenekumbura |
| 9 Managedarahena-ela | 26 Pannillahenewatta |
| 9A Bogahaowita | 27 Pannillakumbura-alutkella |
| 10 Heenelagawakumbura | 28 Rusiyagahahena |
| 11 Heenelagawakumburedeniya,
T. P. 291,695 | 29 Imeelagawadeniya |
| 12 Heenelagawakumbura | 30 Imeelagawadeniya |
| 13 Poleladokandowatta,
T. P. 291,581 | 31 Imeelagawadeniya |
| 14 Heenelagawakumbur deniya | |



Surveyor-General's Office,
Colombo, January 30, 1914.

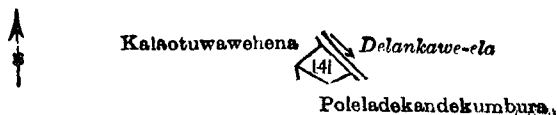
Scale of 8 Chains to an Inch.

G. K. THORNHILL,
for Surveyor-General.

IV.—Preliminary plan 470.

Lot.	Name of Land.	Extent, A. R. P.
141	Poleladekandekumbura	0 0 30

and bounded as follows: on the north by Delankawe-ela; on the east and south by Poleladekandekumbura claimed by Liyanawickrama Hendrick; on the west by Kalaotuwawehena to be declared the property of Madugeta Liyanage Menikawita Don Samel de Silva Wijewickrama and others under the Waste Lands Ordinances.



Surveyor-General's Office,
Colombo, January 30, 1914

Scale of 8 Chains to an Inch.

G. K. THORNHILL,
for Surveyor-General

August 24, 1914. H. C. TOLLER,
Special Officer.

Hambantota S. O. No. 1,198.

Order under Section 2 of "The Waste Lands Ordinances of 1897, 1899, 1900, and 1903,"
declaring Lands to be Crown Property.

In the matter of the lands commonly called or known as Milagahakoratuwa (abandoned garden), Suriyagahakoratuwa, &c., situate in the village of Rekawa, in the West Giruwa pattu of the Hambantota District, in the Southern Province, and of "The Waste Lands Ordinances of 1897, 1899, 1900, and 1903."

THE notice required by section 1 of "The Waste Lands Ordinances of 1897, 1899, 1900, and 1903," having been duly published in manner prescribed by that section in respect of the above-named lands (*vide* Notice No. 5,020), and no claim having been made to the said lands or to any interest therein within the period of three months from the date specified in the said notice, I, Mungo Tennent Archibald, Special Officer appointed under section 28 of the said Ordinances, under and by virtue of the powers vested in me in that behalf by section 2 of the said Ordinances, do hereby on October 15, 1914, order and declare that the said lands, as more fully described herein below, situate in the village of Rekawa, in the West Giruwa pattu of the Hambantota District, in the Southern Province, and shown as lots 48, 48B, 49A1, 49A2, 49A3, 63, 128, 129, 129B, in preliminary plan 321, and in the annexed diagrams and containing in extent 2 acres 2 roods and 24 perches, are the property of the Crown.

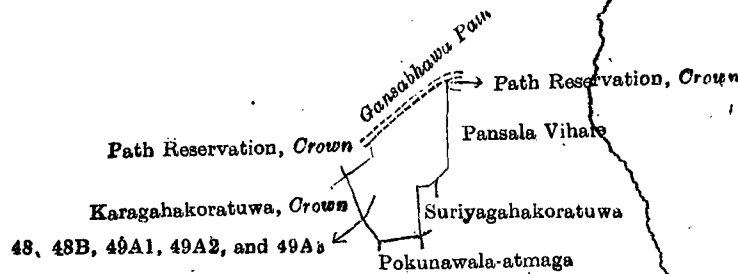
Description of the Lands referred to.

The following lots situated in the village of Rekawa, in the West Giruwa pattu of the Hambantota District, in the Southern Province, as described in the annexed diagrams:—

I.—Preliminary plan 321.

Lot.	Name of Land.	Extent, A. R. P.
48	Milagahakoratuwa (abandoned garden)	0 0 9
48B	Suriyagahakoratuwa (chena)	0 2 13
49A1	Milagahakoratuwa (abandoned garden)	0 2 25
49A2	Suriyagahakoratuwa (chena)	0 0 19
49A3	Milagahakoratuwa (abandoned garden)	0 0 36
		<u>1 2 22</u>

and bounded as follows: on the north by a path reservation belonging to the Crown, a Gansabhawa path; on the east by a path reservation belonging to the Crown, Pansala Vihare claimed by Rekawa Pansala, Suriyagahakoratuwa claimed by ditto; on the south by Pokunawala-atmaga claimed by Rekawa Pansala; on the west by Karagahakoratuwa belonging to Crown.



Surveyor-General's Office,
Colombo, September 2, 1913.

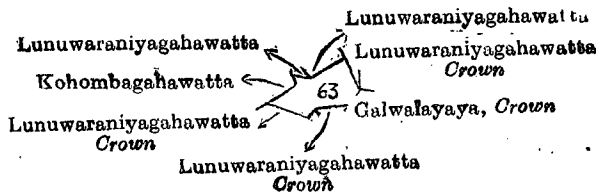
Scale of 8 Chains to an Inch.

A. J. WICKWAR,
for Surveyor-General.

II.—Preliminary plan 321.

Lot.	Name of Land.	Extent, A. R. P.
63	Kongahakoratuwa (abandoned garden)	0 2 19

and bounded as follows: on the north by Kohombagahawatta claimed by Hatagalagamage Heenhamy, Lunuwaraniyagahawatta claimed by Komisteru Liyanage Saris Appu; on the east by Lunuwaraniyagahawatta declared to be the property of the Crown under the Waste Lands Ordinances; on the south by Galwalayaya declared to be the property of the Crown under the Waste Lands Ordinances, Lunuwaraniyagahawatta declared to be the property of the Crown under the Waste Lands Ordinances; on the west by Lunuwaraniyagahawatta declared to be the property of the Crown under the Waste Lands Ordinances.



Surveyor-General's Office,
Colombo, September 2, 1913.

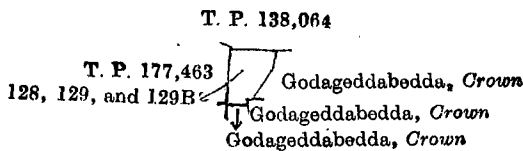
Scale of 8 Chains to an Inch.

A. J. WICKWAR,
for Surveyor-General.

III.—Preliminary plan 321.

Lot.	Name of Land.	Extent, A. R. P.
128	Suriyagahawatta (abandoned garden)	0 0 23
129	Do. (do.)	0 0 34
129B	Do. (do.)	0 0 6
		0 1 23

and bounded as follows: on the north by T. P. 138,064; on the east by Godageddabedda belonging to Crown, Godageddabedda declared to be the property of the Crown under the Waste Lands Ordinances; on the south by Godageddabedda belonging to Crown; on the west by T. P. 177,463.



Surveyor-General's Office,
Colombo, September 2, 1913.

Scale of 8 Chains to an Inch.

A. J. WICKWAR,
for Surveyor-General.

M. T. ARCHIBALD,
Special Officer.

October 15, 1914.

Hambantota S. O. No. 1,199.

Order under Section 2 of "The Waste Lands Ordinances of 1897, 1899, 1900, and 1903,"
declaring Lands to be Crown Property.

In the matter of the lands commonly called or known as Kombugewewa (tank) and Unakuruwewa, situate in the village of Okewela, in West Giruwa pattu of the Hambantota District, in the Southern Province, and of "The Waste Lands Ordinances of 1897, 1899, 1900, and 1903."

THE notice required by section 1 of "The Waste Lands Ordinances of 1897, 1899, 1900, and 1903," having been duly published in manner prescribed by that section in respect of the above-named lands (*vide* Notice No. 3,117), and no claim having been made to the said lands or to any interest therein within the period of three months from the date specified in the said notice, I, Maxwell Maclagan Wedderburn, Special Officer appointed under section 28 of the said Ordinances, under and by virtue of the powers vested in me in that behalf by section 2 of the said Ordinances, do hereby on October 23, 1914, order and declare that the said lands, as more fully described herein below, situate in the village of Okewela, in the West Giruwa pattu of the Hambantota District, in the Southern Province, and shown as lots 45 and 108 in preliminary plan 310, and in the annexed diagrams, and containing in extent 2 acres 3 roods and 34 perches, are the property of the Crown.

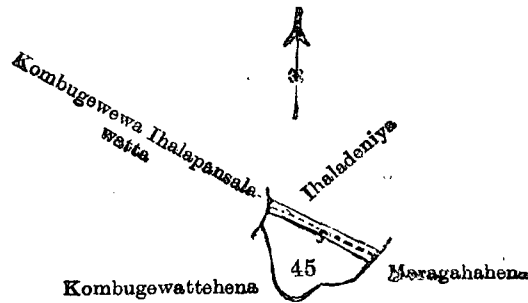
Description of the Lands referred to.

The following lots situated in the village of Okewela, in the West Giruwa pattu of the Hambantota District, in the Southern Province, as described in the annexed diagrams:—

I.—Preliminary plan 310.

Lot.	Name of Land.	Extent, A. R. P.
45	Kombugewewa (tank)	1 0 20

and bounded as follows : on the north by Ihaladeniya claimed by Hewagamage Don Theodoris and others; on the east by Maragahahena claimed by Hewagamage Don Mathes and others; on the south by Kombugewattehena claimed by Abewarna Patabendige Don Menthis and others; on the west by Kombugewattehena claimed by Abewarna Patabendige Don Menthis and others, Kombugewewa Ihala Pansalawatta claimed by Hewagamage Don Bastian and others.



Scale of 8 Chains to an Inch.

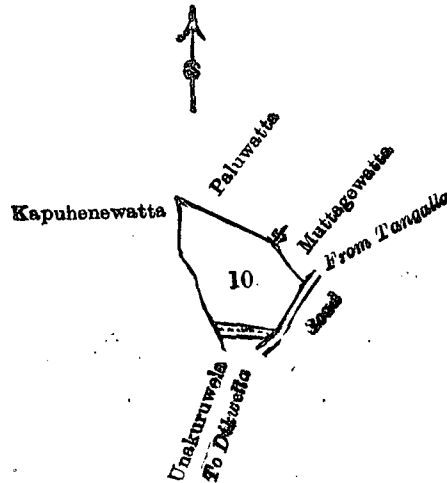
Surveyor-General's Office,
Colombo, May 19, 1908.

P. D. WARREN,
Surveyor-General.

II.—Preliminary plan 310.

Lot.	Name of Land.	Extent, A. R. P.
108	Unakuruwewa	1 3 14

and bounded as follows : on the north by Paluwatta claimed by Abewarna Patabendige Don Andris and others; on the east by Muttagewatta claimed by Abewarna Patabendige Don Menthis and others, the road from Tangalla to Dikwella; on the south by Unakuruwela claimed by Abewarna Patabendige Don Andris and others; on the west by Kapuhewatta claimed by Andra Henne-dige Baba Appu and others.



Scale of 8 Chains to an Inch.

Surveyor-General's Office,
Colombo, May 19, 1908.

P. D. WARREN,
Surveyor-General.

M. M. WEDDERBURN,
Special Officer.

October 23, 1914.

Hambantota S. O. No. 1,200.

Order under Section 4, Sub-section (1), of "The Waste Lands Ordinances of 1897, 1899, 1900, and 1903," admitting Land to be Private Property.

In the matter of the land commonly called or known as Kirigahagodehenekella *alias* Uдахakella, situate in the village of Andalugoda, in the East Giruwa pattu of the Hambantota District, in the Southern Province, and of "The Waste Lands Ordinances of 1897, 1899, 1900, and 1903."

WHEREAS in pursuance of section 1 of the said Ordinances it was duly notified on June 5, 1908, that if no claim to the land commonly called or known as Kirigahagodehenekella *alias* Uдахakella, situate in the village of Andalugoda, in the East Giruwa pattu of the Hambantota District, in the Southern Province, containing in extent 1 rood and 36 perches, and shown as lot 12 in preliminary plan 397, and in the annexed diagram, was made to Howard Orme Fox, Special Officer appointed under section 28 of the said Ordinances, within the period of three months from the date specified in such notice, such land would be declared the property of the Crown, and dealt with on account of the Crown (*vide* Notice No. 3,062):

And whereas Abenaika Andris made claim thereto, and Howard Orme Fox, Special Officer appointed under section 28 of the said Ordinances, made due inquiry into such claim, I, Frederick Lewis, Special Officer appointed under section 28 of the said Ordinances, with the consent of His Excellency the Governor, do hereby admit the claim of the said claimant to the said land, as more fully described herein below, under section 4, sub-section (1), of the said Ordinances.

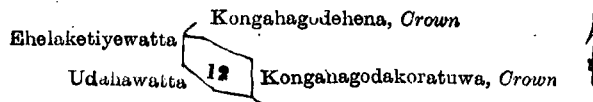
Description of the Land referred to.

The following lot situated in the village of Andalugoda, in the East Giruwa pattu of the Hambantota District, in the Southern Province, as described in the annexed diagram:—

Preliminary plan 397.

Lot.	Name of Land.	Extent, A. R. P.
12	Kirigahagodehenekella <i>alias</i> Uдахakella	0 1 36

and bounded as follows: on the north by Kongahagodehena declared to be the property of the Crown under the Waste Lands Ordinances; on the east by Kongahagodakoratuwa declared to be the property of the Crown under the Waste Lands Ordinances; on the south by Udahawatta claimed by Abeynayakage Andris; on the west by Ehelaketiyewatta claimed by Abeynayakage Andris.



Surveyor-General's Office,
Colombo, August 10, 1914.

Scale of 8 Chains to an Inch.

G. K. THORNHILL,
for Acting Surveyor-General.

October 10, 1914.

FREDERICK LEWIS,
Special Officer.

Kurunegala S. O. No. 941.

Order under Section 4, Sub-section (1), of "The Waste Lands Ordinances of 1897, 1899, 1900, and 1903."

In the matter of the land commonly called or known as Ogodapolawatta, situate in the village of Ogodapola, in the Kiniyama korale of the Katugampola hatpattu of the Kurunegala District, in the North-Western Province, and of "The Waste Lands Ordinances of 1897, 1899, 1900, and 1903."

WHEREAS in pursuance of section 1 of the said Ordinances it was duly declared and notified on November 1, 1912, that if no claim to the land commonly called or known as Ogodapolawatta, situate in the village of Ogodapola, in the Kiniyama korale of the Katugampola hatpattu of the Kurunegala District, in the North-Western Province, containing in extent 99 acres and 26 perches, and shown as lot 5 in preliminary plan 1,408 and in the annexed diagram, was made to John Murray Davies, Special Officer appointed under section 28 of the said Ordinances, within the period of three months from the date specified in the said notice, such land would be declared the property of the Crown, and dealt with on account of the Crown (*vide* Notice No. 4,598):

And whereas Warnakulasuriya Kalugamage Juan Zacharias Fernando made claim thereto, and I, John Murray Davies, Special Officer appointed under section 28 of the said Ordinances, made due inquiry into such claim, and whereas the said claimant and I, with the consent of His Excellency the Governor, came to an agreement in writing dated April 9, 1913, concerning the said land, under section 4, sub-section (1), of the said Ordinances, whereby it was agreed that the said claimant should be declared the purchaser of the said land upon payment, on or before July 9, 1913, to the Government Agent at Kurunegala, or to the Treasury Officer, Chilaw, or to the Settlement Officer, of a sum of Rupees Two Thousand Five Hundred only (Rs. 2,500), as the purchase amount of the said land, and whereas the said amount has been duly paid by the said claimant, he is hereby, in pursuance of the agreement afore-mentioned, declared to be the purchaser of the said land, as more fully described herein below.

Description of the Land referred to.

The following lot situated in the village of Ogodapola, in the Kiniyama korale of the Katugampola hatpattu of the Kurunegala District, in the North-Western Province, as described in the annexed diagram:—

Lot.	Name of Land.	Preliminary plan 1,408.	Extent, A. B. P.
5	Ogodapolawatta	99 0 26

and bounded as follows: on the north by a footpath, Danwilamukalana sold by the Crown (T. P. 301,642), a stream, Mahapalata to be declared the property of the Crown under the Waste Lands Ordinances; on the east by the village limit of Pahala Kiniyama, the boundary of Giratalane-Medagandahaye korale, Kolamuna-oya; on the south by Ogodapolahena (reservation for oya) to be declared the property of the Crown under the Waste Lands Ordinances; on the west by Otarahena to be declared the property of Suriya Hetti Mudiyansele Appuhamy, Vidane, under the Waste Lands Ordinances, Helambagahahena to be sold to Herat Mudiyansele Bandihamy under the Waste Lands Ordinances, Otherahenyaya to be declared the property of the Crown under the Waste Lands Ordinances, Talgahamulahena sold to Suriya Hetti Mudiyansele Appuhamy under the Waste Lands Ordinances, Hindawetiyawewa to be declared the property of the Crown under the Waste Lands Ordinances.

[For Diagram see page 455.]

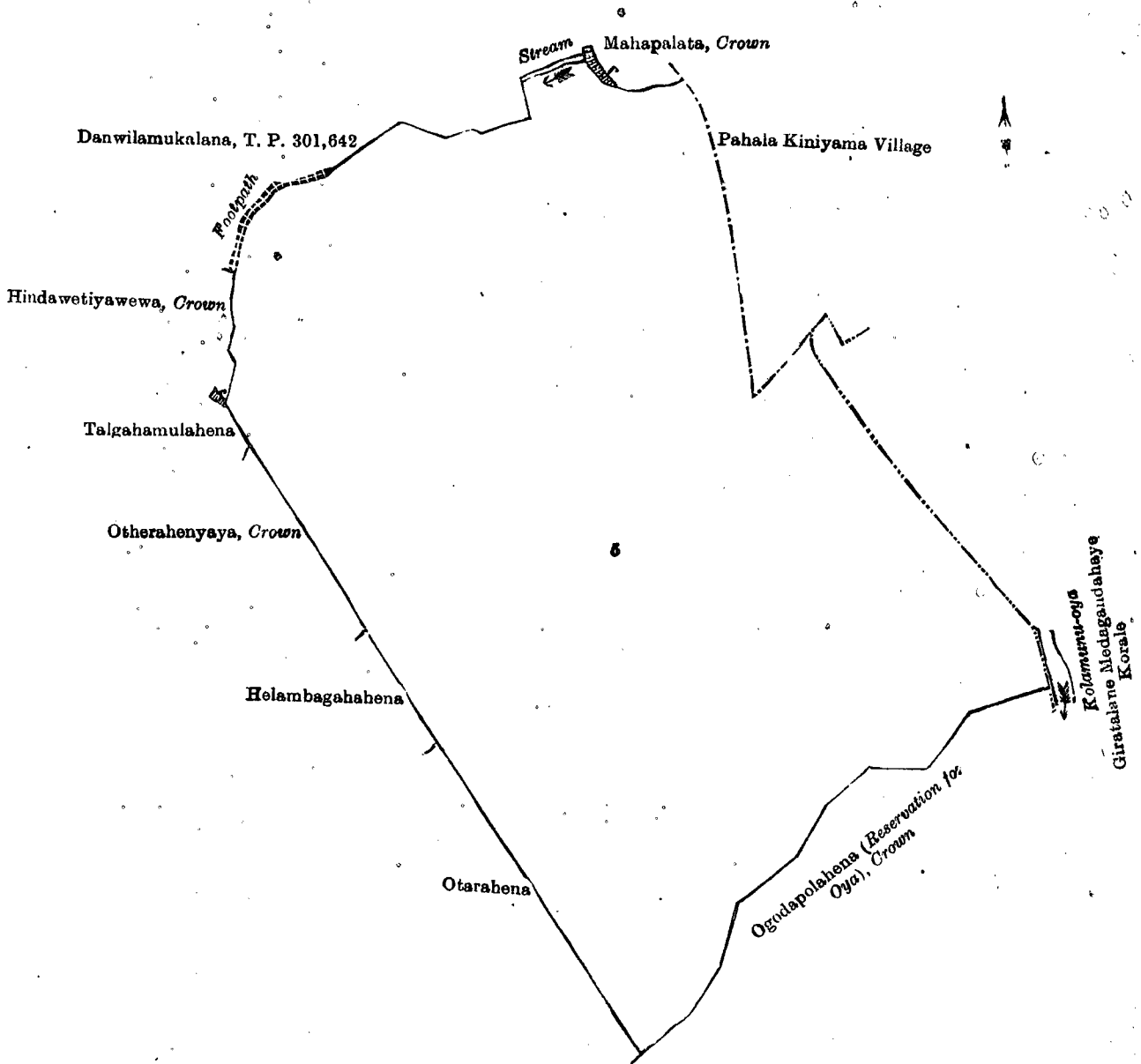
Kurunegala S. O. No. 942.

Order under Section 4, Sub-section (1), of "The Waste Lands Ordinances of 1897, 1899, 1900, and 1903."

In the matter of the land commonly called or known as Bombagahahena, situate in the village of Ogodapola, in the Kiniyama korale of the Katugampola hatpattu of the Kurunegala District, in the North-Western Province, and of "The Waste Lands Ordinances of 1897, 1899, 1900, and 1903."

WHEREAS in pursuance of section 1 of the said Ordinances it was duly declared and notified on November 1, 1912, that if no claim to the land commonly called or known as Bombagahahena, situate in the village of Ogodapola, in the Kiniyama korale of the Katugampola hatpattu of the Kurunegala District, in the North-Western Province, containing in extent 20 acres and 15 perches and shown as lot 5F in preliminary plan 1,408, and in the annexed diagram, was made to John Murray Davies, Special Officer appointed under section 28 of the said Ordinances, within the period of three months from the date specified in the said notice, such land would be declared the property of the Crown, and dealt with on account of the Crown (*vide* Notice No. 4,598):

And whereas Suriya Hetti Mudiyansele Kaluhamy made claim thereto, and I, John Murray Davies, Special Officer appointed under section 28 of the said Ordinances, made due inquiry into such claim, and whereas the said claimant and I, with the consent of His Excellency the Governor, came to an agreement in writing dated April 30, 1913, concerning the said land, under section 4, sub-section (1), of the said Ordinances, whereby it was agreed that the said claimant should be declared the purchaser of the said land upon payment, on or before July 9, 1913, to the Government Agent of Kurunegala, or to the Settlement Officer, or to the Treasury Officer, Chilaw, of a sum of Rupees Three Hundred and Twenty only (Rs. 320), as the purchase amount of the said land, and whereas the said amount has been duly paid by the said claimant, he is hereby, in pursuance of the agreement afore-mentioned, declared to be the purchaser of the said land, as more fully described herein below.



Surveyor-General's Office,
Colombo, August 1, 1914.

Scale of 8 Chains to an Inch.

G. K. THORNHILL,
for Acting Surveyor-General.

September 15, 1914.

J. M. DAVIES,
Special Officer.

Description of the Land referred to.

The following lot situated in the village of Ogodapola, in the Kiniyama korale of the Katugampola hatpattu of the Kurunegala District, in the North-Western Province, as described in the annexed diagram :—

Preliminary plan 1,408.

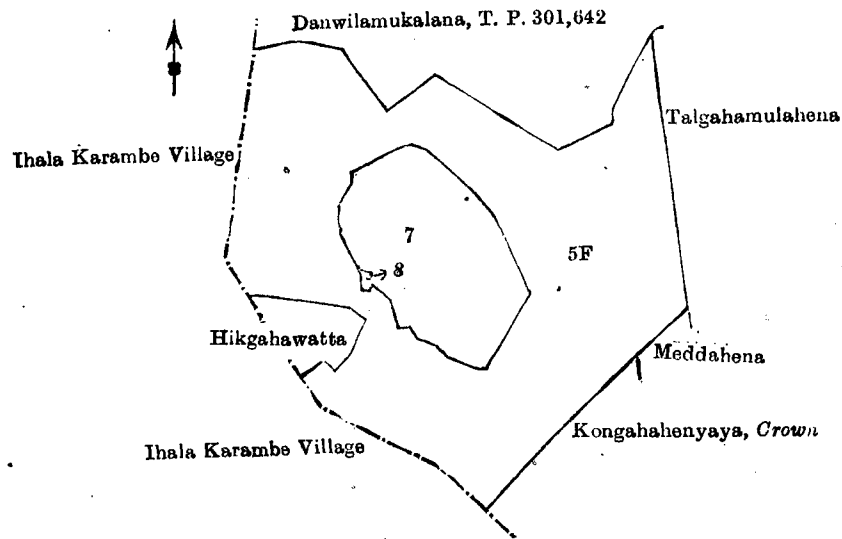
Lot.	Name of Land.	Extent, A. R. P.
5F	Bombagahahena	20 0 15

and bounded as follows : on the north by Danwilmukulana sold by the Crown (T. P. 301,642) ; on the east by Talgahamulahena to be sold to Suriya Hetti Mudiyanseelage Appuhamy under the Waste Lands Ordinances ; on the south by Meddahena to be declared the property of Suriya Hetti Mudiyanseelage Janis under the Waste Lands Ordinances, Kongahahenyaya to be declared the property of the Crown under the Waste Lands Ordinances, the village limit of Ihala Karambe ; on the west by Hikgahawatta claimed by S. Undirala, the village limit of Ihala Karambe.

NOTE.—The following lots lying within the above boundaries are excluded from this order, and their aggregate acreage of 4 acres 3 roods and 38 perches, is not included in the acreage of 20 acres and 15 perches given above :—

Preliminary plan 1,408.

Lot.	Name of Land.	Extent, A. R. P.
7	Bombuwila	4 3 32
8	Bombuwilakumburakanatta	0 0 6
		4 3 38



Surveyor-General's Office
Colombo, August 1, 1914.

Scale of 8 Chains to an Inch.

G. K. THORNHILL,
for Acting Surveyor-General.

September 15, 1914.

J. M. DAVIES,
Special Officer.

Kurunegala S. O. No. 943.

Order under Section 4, Sub-section (1), of "The Waste Lands Ordinances of 1897, 1899, 1900, and 1903."

In the matter of the land commonly called or known as Talgahamulahena, situate in the village of Ogodapola, in the Kinyama korale of the Katugampola hatpattu of the Kurunegala District, in the North-Western Province, and of "The Waste Lands Ordinances of 1897, 1899, 1900, and 1903."

WHEREAS in pursuance of section 1 of the said Ordinances it was duly declared and notified on November 1, 1912, that if no claim to the land commonly called or known as Talgahamulahena, situate in the village of Ogodapola, in the Kinyama korale of the Katugampola hatpattu of the Kurunegala District, in the North-Western Province, containing in extent 20 acres and 28 perches, and shown as lot 5E in preliminary plan 1,408, and in the annexed diagram, was made to John Murray Davies, Special Officer appointed under section 28 of the said Ordinances, within the period of three months from the date specified in the said notice, such land would be declared the property of the Crown, and dealt with on account of the Crown (*vide* Notice No. 4,598):

And whereas Suriya Hetti Mudiyansele Appuhamy made claim thereto, and John Murray Davies, Special Officer appointed under section 28 of the said Ordinances, made due inquiry into such claim, and whereas the said claimant and I, with the consent of His Excellency the Governor, came to an agreement in writing dated April 9, 1913, concerning the said land, under section 4, sub-section (1), of the said Ordinances, whereby it was agreed that the said claimant should be declared the purchaser of the said land upon payment, on or before July 9, 1913, to the Government Agent at Kurunegala, or to the Settlement Officer, or to the Treasury Officer, Chilaw, of a sum of Rupees Three Hundred and Twenty only (Rs. 320), as the purchase amount of the said land, and whereas the said amount has been duly paid by the said claimant, he is hereby, in pursuance of the agreement afore-mentioned, declared to be the purchaser of the said land, as more fully described herein below.

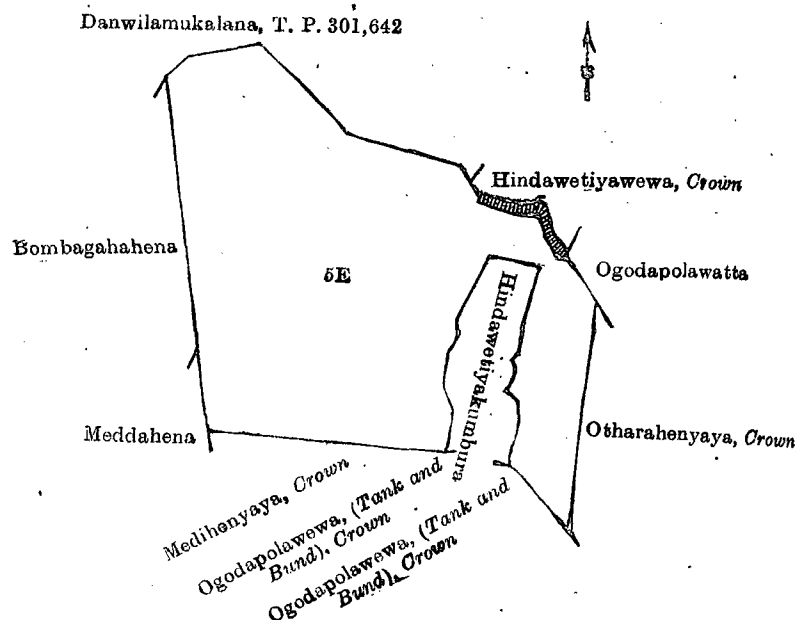
Description of the Land referred to.

The following lot situated in the village of Ogodapola, in the Kinyama korale of the Katugampola hatpattu of the Kurunegala District, in the North-Western Province, as described in the annexed diagram:—

Preliminary plan 1,408.

Lot.	Name of Land.	Extent, A. R. P.
5E	Talgahamulahena	20 0 28

and bounded as follows: on the north by Danwilamukalana sold by the Crown, T. P. 301,642, Hindawetiyawowa to be declared the property of the Crown under the Waste Lands Ordinances, Ogodapolawatta to be sold to Warnakulasuriya Kalugamage Juan Zacharias Fernando under the Waste Lands Ordinances; on the east by Otharahenyaya to be declared the property of the Crown under the Waste Lands Ordinances; on the south by Ogodapolawowa (tank and bund) to be declared the property of the Crown under the Waste Lands Ordinances, Hindawetiyakumbura claimed by S. Undira and others, Ogodapolawowa (tank and bund) to be declared the property of the Crown under the Waste Lands Ordinances, Medihenyaya to be declared the property of the Crown under the Waste Lands Ordinances; on the west by Meddahena to be declared the property of Suriya Hetti Mudiyansele Janis under the Waste Lands Ordinances, Bombagahahena to be sold to Suriya Hetti Mudiyansele Kaluhamy under the Waste Lands Ordinances.



Scale of 8 Chains to an Inch.

Surveyor-General's Office,
Colombo, August 1, 1914.G. K. THORNHILL,
for Acting Surveyor-General.

September 15, 1914.

J. M. DAVIES,
Special Officer.**Kurunegala S. O. No. 944.****Order under Section 4, Sub-section (1), of "The Waste Lands Ordinances of 1897, 1899, 1900, and 1903."**

In the matter of the land commonly called or known as Makulgollehennyaya, situate in the village of Madimulla (western portion), in the Ihalawisideke korale of the Hiriyala hatpattu of the Kurunegala District, in the North-Western Province, and of "The Waste Lands Ordinances of 1897, 1899, 1900, and 1903."

WHEREAS in pursuance of section 1 of the said Ordinances it was duly declared and notified on August 29, 1913, that if no claim to the land commonly called or known as Makulgollehennyaya, situate in the village of Madimulla (western portion), in the Ihalawisideke korale of the Hiriyala hatpattu of the Kurunegala District, in the North-Western Province, containing in extent 44 acres 1 rood and 20 perches, and shown as lot 17 in preliminary plan 1,532, and in the annexed diagram, was made to John Murray Davies, Special Officer appointed under section 28 of the said Ordinances, within the period of three months from the date specified in the said notice, such land would be declared the property of the Crown, and dealt with on account of the Crown (*vide* Notice No. 4,989):

And whereas (1) Korallengedara Dissanaikē Mudiyanse-lage Kiri Banda, (2) ditto Siyatuhami, (3) ditto Kudamudiyanse, (4) ditto Dingiri Amma, (5) ditto Loku Mudiyanse, (6) ditto Ukkurala, (7) ditto Punchirala made claim thereto, and John Murray Davies, Special Officer appointed under section 28 of the said Ordinances, made due inquiry into such claim, and whereas the said 2nd claimant having died during the pendency of the inquiry, his claim was duly represented by his only heirs, (2a) Korallengedara Dissanaikē Mudiyanse-lage Ukku Banda, (2b) ditto Kuda Kiri Banda, (2c) ditto Appuhami; and whereas the said 7th claimant having been duly called upon by me by a notice in writing under section 4, (sub-section (1) of the Ordinances, duly served upon him, to produce before me the evidence and documents upon which he might rely in proof of his claim, and not having so appeared or produced such evidence and documents; and whereas the said 1, 2a, 2b, 2c, 3, 4, 5, and 6 claimants and Mungo Tennent Archibald, Special Officer appointed under section 28 of the said Ordinances, with the consent of His Excellency the Governor, came to an agreement in writing dated January 29, 1914, concerning the said land, under section 4, sub-section (1), of the said Ordinances, whereby it was agreed that the said claimants should be declared along with Korallengedara Dissanaikē Mudiyanse-lage Punchirala, the purchasers of the said land, upon payment on or before April 30, 1914, to the Government Agent of the North-Western Province at Kurunegala, or to the Settlement Officer, of a sum of Rupees Six hundred and seventy only (Rs. 670), as the purchase amount of the said land: and whereas the said amount has been duly paid, the said 1st, 3rd, 4th, 5th, 6th, 2a, 2b, 2c claimants are hereby in pursuance of the agreement afore-mentioned, declared along with the said Korallengedara Dissanaikē Mudiyanse-lage Punchirala to be the purchasers of the said land, as more fully described herein below.

Description of the Land referred to.

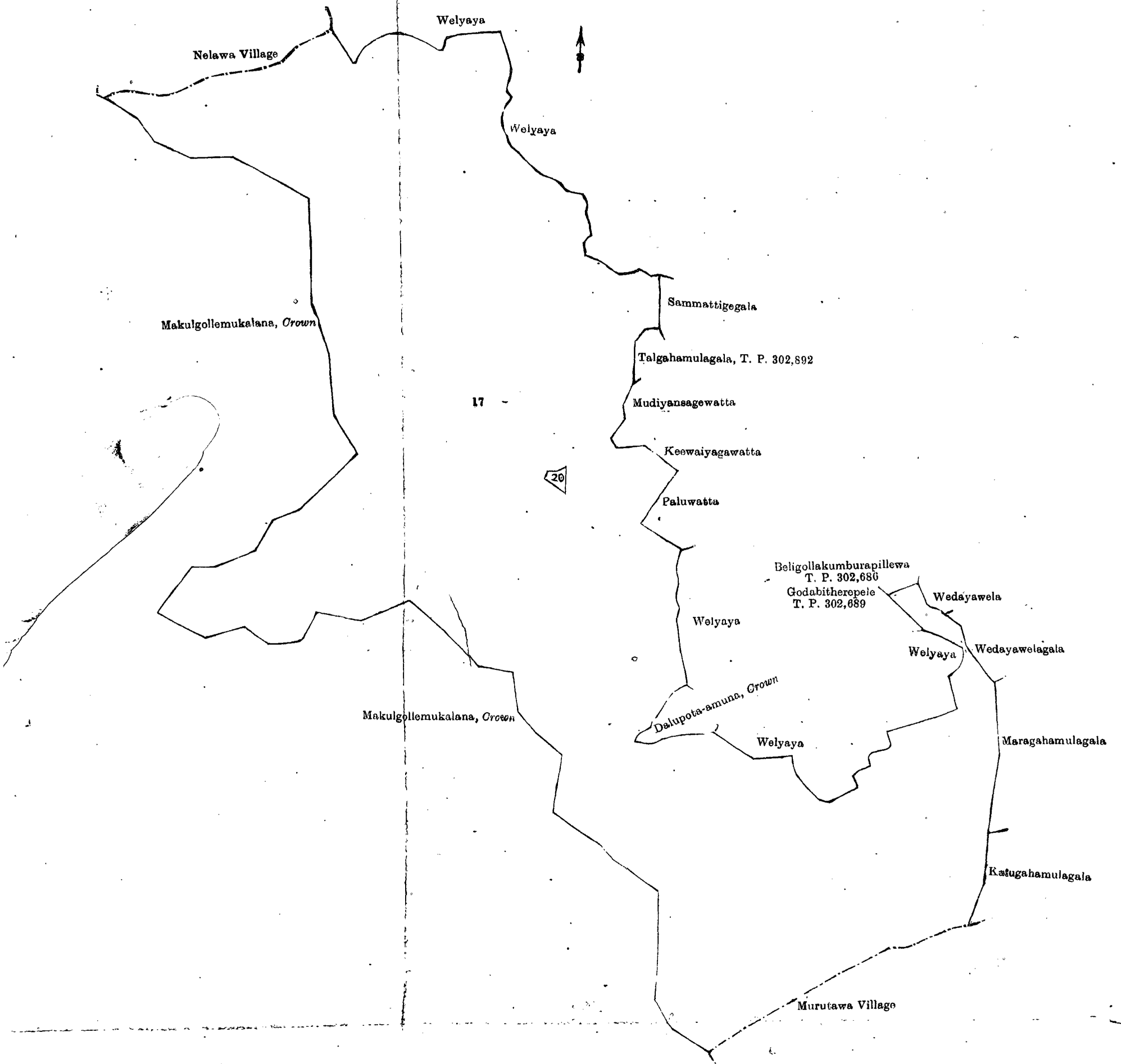
The following lot situated in the village of Madimulla (western portion) of the Ihalawisideke korale of the Hiriyala hatpattu of the Kurunegala District, in the North-Western Province, as described in the annexed diagram:—

Lot.	Name of Land.	Preliminary plan 1,532.	Extent, A. R. P.
17	Makulgollehena		44 1 20

and bounded as follows: on the north by the village limit of Nelawa, Welyaya (private); on the east by Welyaya (private), Sammattigegala claimed by Dingiri Banda, Talgahamulagala claimed by Mudiyanse, Mudiyanse-gewatta claimed by Mudiyanse, Keewaiyagawatta claimed by Kapuruhami, Paluwatta claimed by Kapuruhami, Welyaya (private), Dalupota amuna to be declared the property of the Crown under the Waste Lands Ordinances, Welyaya (private), Godabitherepele sold by the Crown, Beligollakumburapillewa sold by the Crown, Wedayawela claimed by Kiri Banda and others, Wedayawelagala claimed by Kiri Banda and others, Maragahamulagala claimed by Kapuruhami and others, Kalugahamulagala claimed by Mudiyanse and others; on the south by the village limit of Murutawa, Makulgollemukalana to be declared the property of the Crown under the Waste Lands Ordinances: on the west by Makulgollemukalana to be declared the property of the Crown under the Waste Lands Ordinances.

NOTE.—The following lot lying within the above boundaries is excluded from this order, and its area of 8 perches is not included in the acreage of 44 acres 1 rood and 20 perches given above :—

Lot.	Name of Land.	Preliminary plan 1,532.	Extent, A. R. P.
20	.. Dodangahamulagalawatta	0 0 8



Surveyor-General's Office,
Colombo, August 7, 1914.

Scale of 4 Chains to an Inch.

G. K. THORNHILL,
for Acting Surveyor-General

August 29, 1914.

J. M. DAVIES,
Special Officer.

Kurunegala S. O. No. 945.

Order under Section 4, Sub-section (1), of "The Waste Lands Ordinances of 1897, 1899, 1900, and 1903,"
declaring Lands to be Crown Property.

In the matter of the lands commonly called or known as Bulugahamulahenyaya, Siyambalagahamulahenyaya, Dalupotahena, Pihimbiyawewa, situate in the village of Pihimbiya, in the Mahagalboda Egoda korale of the Hiriyala hatpattu of the Kurunegala District, in the North-Western Province, and of "The Waste Lands Ordinances of 1897, 1899, 1900, and 1903."

WHEREAS in pursuance of section 1 of the said Ordinances it was duly notified on September 13, 1912, that if no claim to the lands commonly called or known as Bulugahamulahenyaya, Siyambalagahamulahenyaya, Dalupotahena, Pihimbiyawewa, situate in the village of Pihimbiya, in the Mahagalboda Egoda korale of the Hiriyala hatpattu of the Kurunegala District, in the North-Western Province, containing in extent 15 acres and 31 perches, and shown as lots M 967A, M 967B, M 967C, M 967F, M 967G, Q 967A, Q 967B, V 967 in preliminary plan 1,971 and in the annexed diagram, was made to John Murray Davies, Special Officer appointed under section 28 of the said Ordinances, within the period of three months from the date specified in such notice, such lands would be declared the property of the Crown, and dealt with on account of the Crown (*vide* Notice No. 4,525):

And whereas (1) Tennakoon Mudiyansele Dingiri Banda, Korala, (2) Jayawardena Mudiyansele Kirihamy, (3) ditto Tikiri Appu, (4) ditto Tikiri Appu Weda Naide made claim thereto, and whereas the said 1st claimant came to an agreement dated January 27, 1913, whereby in consideration of Tennakoon Mudiyansele Ukku Banda being declared the purchaser of 62 acres more or less of lots M 967 and Q 967 in block survey preliminary plan 1,971, and now shown as re-surveyed lots M 967 and Q 967, for a sum of Rs. 992, he withdrew his claim to the said lots M 967A, M 967B, M 967C, M 967F, M 967G, Q 967A, Q 967B, V 967; and whereas the said 2nd and 3rd claimants came to an agreement dated January 27, 1913, whereby in consideration of being declared the purchasers of 3 acres more or less of lots Q 967 and M 967 and of 2½ acres more or less of lot M 967 in the same block survey preliminary plan, upon payment, on or before April 27, 1913, to the Government Agent at Kurunegala, or to the Settlement Officer, of a sum of Rs. 88 as the purchase amount of the said portions of land, they withdrew their claims to the remainder of the lands appearing in the said notice; and whereas it was further agreed that in default of such payment, the claim of the said claimants to the said 3 acres more or less and 2½ acres more or less, in respect of which the said payment was to be made should also be considered to have been withdrawn, and the said portions of land should be declared the property of the Crown; and whereas the said 2nd and 3rd claimants have failed to make the said payment by the due date, and whereas the said 4th claimant came to an agreement dated January 27, 1913, whereby in consideration of being declared the purchaser of 1 acre more or less of lot M 967, 2 acres more or less and 3 acres more or less of lots M 967 and Q 967 in the same block survey preliminary plan, upon payment, on or before April 27, 1913, to the Government Agent at Kurunegala, or to the Settlement Officer, of a sum of Rs. 96 as the purchase amount of the said portions of land, he withdrew his claim to the remainder of the lands appearing in the said notice, and whereas it was further agreed that in default of such payment, the claim of the said claimant to the said 1 acre more or less, 2 acres more or less, and 3 acres more or less in respect of which the said payment was to be made, should also be considered to have been withdrawn, and the said portions of land should be declared to be the property of the Crown, and whereas the said claimant has failed to make the said payment by the due date, I, John Murray Davies, Special Officer, appointed under section 28 of the said Ordinances, under and by virtue of the powers vested in me in that behalf by section 4 of the said Ordinances, do hereby on October 1, 1914, order and declare under section 4, sub-section (1), of the said Ordinances, that the said lands, as more fully described herein below, are the property of the Crown.

Description of the Lands referred to.

The following lots situated in the village of Pihimbiya, in the Mahagalboda Egoda korale of the Hiriyala hatpattu of the Kurunegala District, in the North-Western Province, as described in the annexed diagram:—

Preliminary plan 1,971.

Lot.	Name of Land.	Extent, A. R. P.	Lot.	Name of Land.	Extent, A. R. P.
M 967A ..	Bulugahamulahenyaya	1 3 18	Q 967A ..	Dalupotahena	1 0 18
M 967B ..	Do. ..	2 2 12	Q 967B ..	Do. ..	0 2 35
M 967C ..	Do. ..	2 0 11	V 967 ..	Pihimbiyawewa (tank)	3 3 22
M 967F ..	Siyambalagahamulahenyaya ..	1 0 32			
M 967G ..	Do. ..	1 3 3			15 0 31

and bounded as follows: on the north by T. P. 194,113; on the east by T. Ps. 194,113, 192,571; on the south by T. P. 192,571; on the west by Bulugahamulahenyaya sold to Tennakoon Mudiyansele Ukku Banda under the Waste Lands Ordinances, Dalupotahena sold to Tennakoon Mudiyansele Ukku Banda under the Waste Lands Ordinances. Bulugahamulahenyaya sold to Tennakoon Mudiyansele Ukku Banda under the Waste Lands Ordinances.

NOTE.—The following lots lying within the above boundaries are excluded from this order, and their aggregate acreage of 7 acres 1 rood and 7 perches is not included in the acreage of 15 acres and 31 perches given above:—

Preliminary plan 1,971.

Lot.	Name of Land.	Extent, A. R. P.	Lot.	Name of Land.	Extent, A. R. P.
A M 967D ..	Webodakumbura	0 1 0	A S 967 ..	Millagahakumbura	0 2 29
A N 967 ..	Dalupotakumbura	1 1 20	A T 967 ..	Do. ..	0 1 16
A O 967 ..	Do. ..	0 1 13	A U 967 ..	Do. ..	1 3 37
A P 967 ..	Do. ..	0 1 29			
A R 967 ..	Millagahakumbura	1 3 23			7 1 7

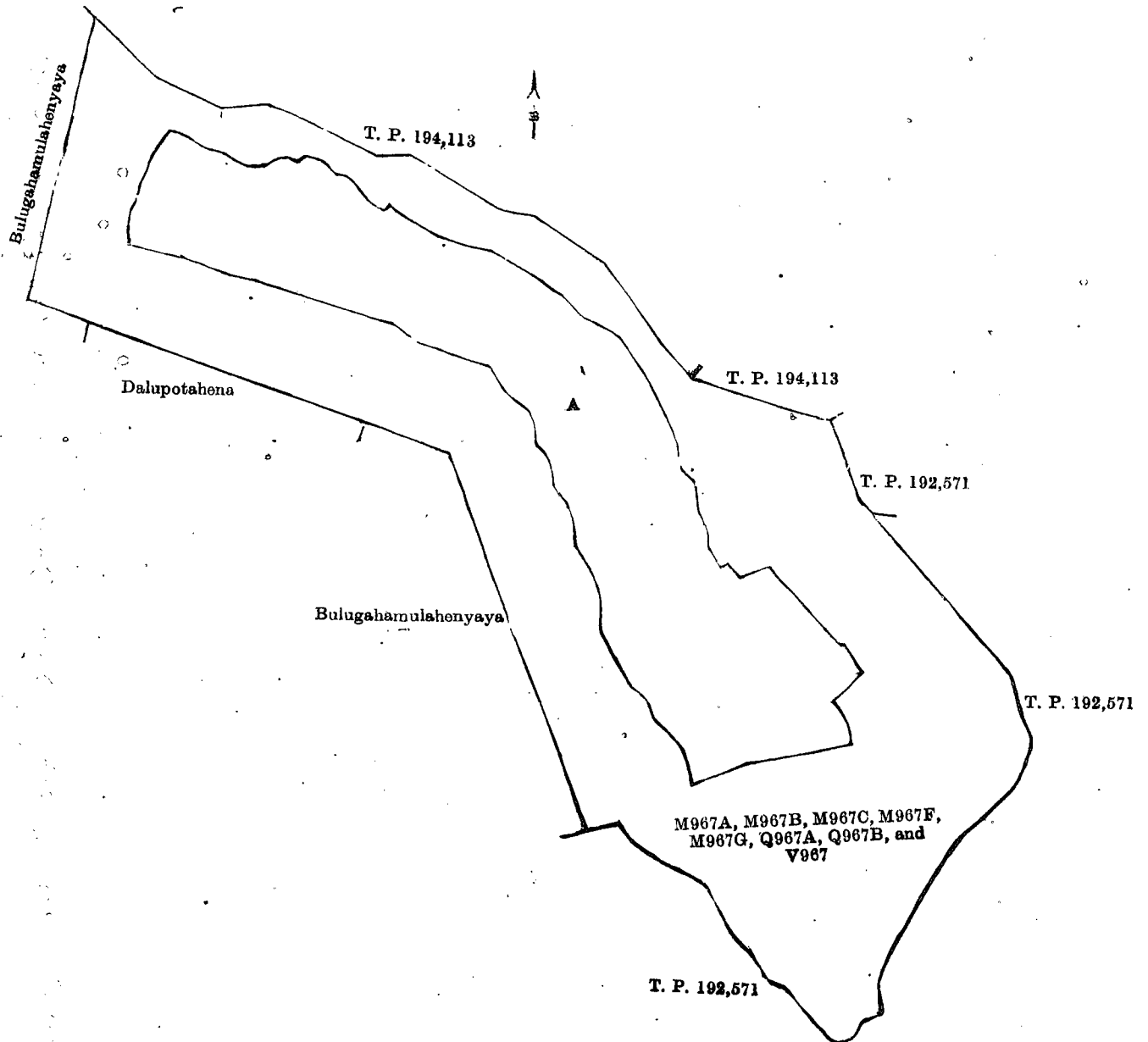
[For Diagram see page 460.]

Kurunegala S. O. No. 946.

Order under Section 4, Sub-section (1), of "The Waste Lands Ordinances of 1897, 1899, 1900, and 1903,"
declaring Lands to be Crown Property.

In the matter of the lands commonly called or known as Ogodapolahena (reservation for oya), Otherahenyaya, Kongahahenyaya, &c., situate in the village of Ogodapola, in the Kinyama korale of the Katugampola hatpattu of the Kurunegala District, in the North-Western Province, and of "The Waste Lands Ordinances of 1897, 1899, 1900, and 1903."

WHEREAS in pursuance of section 1 of the said Ordinances it was duly notified on November 1, 1912, that if no claim to the lands commonly called or known as Ogodapolahena (reservation for oya), Otherahenyaya, Kongahahenyaya, &c., situate in the village of Ogodapola, in the Kinyama korale of the Katugampola hatpattu of the Kurunegala District, in the North-Western Province, containing in extent 21 acres 3 roods and 3 perches, and shown as lots 5A, 5D, 5G, 16B,



Surveyor-General's Office,
Colombo, July 6, 1914.

Scale of 4 Chains to an Inch.

G. K. THORNHILL,
for Acting Surveyor-General.

October 1, 1914.

J. M. DAVIES,
Special Officer.

16E in preliminary plan 1,408 and in the annexed diagrams, was made to John Murray Davies, Special Officer appointed under section 28 of the said Ordinances, within the period of three months from the date specified in such notice, such lands would be declared the property of the Crown, and dealt with on account of the Crown (*vide* Notice No. 4,598) :

And whereas (1) Suriya Hettimudiyanselage Appuhamy, (2) ditto Welappu, (3) ditto Kawrala, (4) ditto Mudalihamy, (5) ditto Kiri Banda, (6) ditto Kaluhamy, (7) ditto Janis Appu, (8) ditto Appurala, (9) ditto Kiri Menika, (10) ditto Punchi Menika, (11) ditto Kapuruhamy, (12) ditto Dingiri Menika, (13) ditto Appuhamy, Vidane, (14) ditto Panchirala, (15) ditto Mudalihamy, (16) Heratmudiyanselage Bandihamy, (17) Suriya Hetti Mudiyanselage Bandappu, (18) ditto Hetturala made claim thereto, and whereas (19) Warnakulasuriya Kalugamage Juan Zacharias Fernando, Annavi, made claim to lot 5A, 5D, 5G; and whereas the said 4th claimant was a minor, Suriya Hetti Mudiyanselage Herathamy was duly appointed representative over the said minor the 4th claimant; and whereas the said Suriya Hetti Mudiyanselage Herathamy entered into an agreement dated July 18, 1913, whereby in consideration of the said minor being declared the purchaser of 4 acres more or less of lot 16, upon payment, on or before September 18, 1913, to the Government Agent at Kurunegala, or to the Settlement Officer, or to the Treasury Officer, Chilaw, of a sum of Rs. 64, as the purchase amount of the said 4 acres more or less, and whereas he withdrew claim to the remainder of lot 16 and to lot 5; and whereas it was further agreed by the said agreement that in default of such payment, the claim of the said claimant to the said 4 acres more or less in respect of which the said payment was to be made should also be considered to have been withdrawn, and the said 4 acres more or less should be declared to be the property of the Crown, and whereas he has failed to make the said payment by the due date; and whereas the said 1st claimant came to an agreement dated April 9, 1913, whereby in consideration of being declared the purchaser of 20 acres more or less of lot 5 now shown as lot 5E in the same block survey preliminary plan for a sum of Rs. 320, he withdrew his claim to the above-mentioned lots 5A, 5D, 5G, 16B, 16E; and the said 2nd and 3rd claimants came to two agreements dated April 9, 1913, whereby in consideration of being declared the purchasers of 4 acres more or less of lot 16, now shown as resurveyed lots 16 and 16A respectively, for a sum of Rs. 64

each in the same block survey preliminary plan, they withdrew their claims to the said lots 5A, 5D, 5G, 16B, 16E; and whereas the said 5th claimant came to an agreement dated April 8, 1913, whereby in consideration of being declared the purchaser of 4 acres more or less of lot 5, now shown as 5J in the same block survey preliminary plan for a sum of Rs. 64, he withdrew his claim to the above-mentioned lots 5A, 5D, 5G, 16B, 16E; and the said 6th claimant came to an agreement dated April 30, 1913, whereby in consideration of being declared the purchaser of 20 acres more or less of lot 5, now shown as lot 5F in the same block survey preliminary plan, for a sum of Rs. 320, he withdrew his claim to the above-mentioned lots 5A, 5D, 5G, 16B, 16E; and the said 7th claimant came to an agreement dated April 8, 1913, whereby in consideration of being declared the owner of 3 acres more or less of lot 5, now shown as lot 5H in the same block survey preliminary plan, he withdrew his claim to the above-mentioned lots 5A, 5D, 5G, 16B, 16E; and the said 8th and 10th claimants came to an agreement dated April 30, 1913, whereby in consideration of being declared the owners of 1½ acre more or less of lot 16, now shown as lot 16C in the same block survey preliminary plan, they withdrew their claims to the above-mentioned lots 5A, 5D, 5G, 16B, 16E; and the said 9th claimant came to an agreement dated April 30, 1913, whereby in consideration of being declared the purchaser of 1½ acre more or less of lot 16, now shown as lot 16D in the same block survey preliminary plan, for a sum of Rs. 24, she withdrew her claim to the above-mentioned lots 5A, 5D, 5G, 16B, 16E; and whereas the said 11th and 12th claimants came to an agreement dated April 28, 1913, whereby in consideration of being declared the purchasers of 8 acres more or less of lot 5, now shown as lot 54 in the same block survey preliminary plan, for a sum of Rs. 128, they withdrew their claims to the above-mentioned lots 5A, 5D, 5G, 16B, 16E; and whereas the said 13th, 14th, and 15th claimants came to an agreement dated April 9, 1913, whereby in consideration of being declared the owners of 9 acres more or less of lot 5, now shown as lot 5B in the same block survey preliminary plan, they withdrew their claims to the above-mentioned lots 5A, 5D, 5G, 16B, 16E; and the said 16th claimant came to an agreement dated April 9, 1913, whereby in consideration of being declared the purchaser of 5 acres more or less of lot 5 now shown as lot 5C, for a sum of Rs. 80, he withdrew his claim to the above-mentioned lots 5A, 5D, 5G, 16B, 16E; and whereas the said 19th claimants came to an agreement dated April 9, 1913, whereby in consideration of being declared the purchaser of 100 acres more or less of lot 5, now shown as resurveyed lot 5 in the same block survey preliminary plan, for a sum of Rs. 2,500, he withdrew his claim to the above-mentioned lots 5A, 5D, 5G, and the said 17th and 18th claimants having been duly called upon by me by a notice in writing under section 4, sub-section (1), of the said Ordinances duly served upon them to produce before me the evidence and documents upon which they might rely in proof of their claim, and not having so appeared or produced such evidence and documents, I, John Murray Davies, Special Officer appointed under section 28 of the said Ordinances, under and by virtue of the powers vested in me in that behalf by section 4 of the said Ordinances, do hereby on September 15, 1914, order and declare under section 4, sub-section (1), of the said Ordinances, that the said lands, as more fully described herein below, are the property of the Crown.

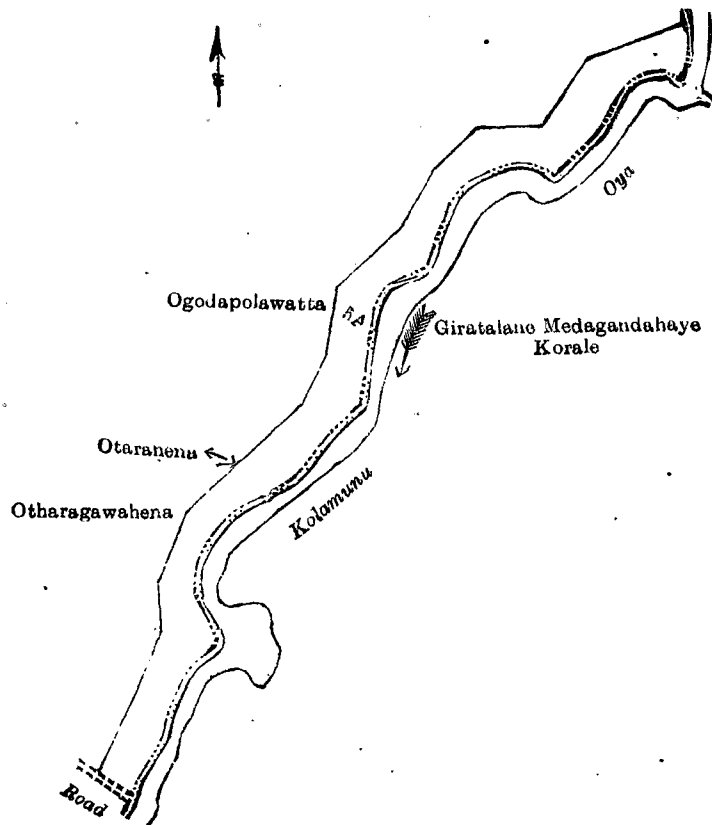
Description of the Lands referred to.

The following lots situated in the village of Ogodapola, in the Kinyama korale of the Katugampola hatpattu of the Kurunegala District, in the North-Western Province, as described in the annexed diagrams:—

I.—Preliminary plan 1,408.

Lot.	Name of Land.	Extent, A. R. P.
5A	Ogodapolahena (reservation for oya)	8 2 28

and bounded as follows: on the north by Ogodapolawatta sold to Warnakulasuriya Kalugamage Juan Zacharias Fernando under the Waste Lands Ordinances; on the east by the boundary of Giratalane Medagandahaye korale (Kolamunu-oya); on the south by a road; on the west by Otharagawahena to be sold under the Waste lands Ordinances to Suriya Hetti Mudiyansele Kapuruhamy and another, Otarahena to be declared the property of Suriya Hetti Mudiyansele Appuhamy, Vidane, under the Waste Lands Ordinances.



Surveyor-General's Office,
Colombo, August 1, 1914.

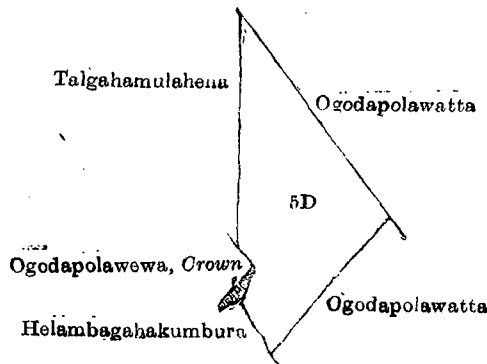
Scale of 8 Chains to an Inch.

G. K. THORNHILL,
for Acting Surveyor-General.

II.—Preliminary plan 1,408.

Lot.	Name of Land.	Extent, A. R. P.
5D	Otherahenyaya	4 3 35

and bounded as follows : on the north and east by Ogodapolawatta to be sold under the Waste Lands Ordinances to Warnakulasuriya Kalugamage Juan Zacharias Fernando ; on the south by Ogodapolawatta sold to Herat Mudiyansele Bandihamy under the Waste Lands Ordinances ; on the west by Helambagahakumbura (private), Ogodapolawewa to be declared the property of the Crown under the Waste Lands Ordinances, Talgahamulahena to be sold under the Waste Lands Ordinances to Suriya Hetti Mudiyansele Appuhamy.



Surveyor-General's Office,
Colombo, August 1, 1914.

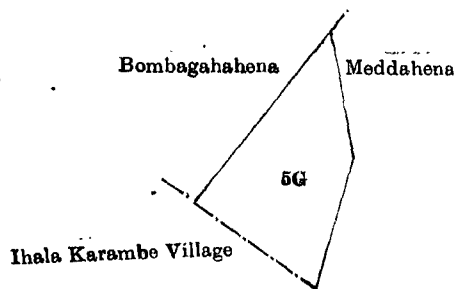
Scale of 8 Chains to an Inch.

G. K. THORNHILL,
for Acting Surveyor-General.

III.—Preliminary plan 1,408.

Lot.	Name of Land.	Extent, A. R. P.
5G	Kongahahenyaya	3 2 16

and bounded as follows : on the north and east by Meddahena to be declared the property of Suriya Hetti Mudiyansele Janis under the Waste Lands Ordinances ; on the south by the village limit of Ihala Karambe ; on the west by Bombagahahena to be sold to Suriya Hetti Mudiyansele Kalu Hamy under the Waste Lands Ordinances.



Surveyor-General's Office,
Colombo, August 1, 1914.

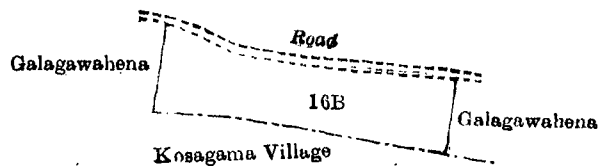
Scale of 8 Chains to an Inch.

G. K. THORNHILL,
for Acting Surveyor-General.

IV.—Preliminary plan 1,408.

Lot.	Name of Land.	Extent, A. R. P.
16B	Galagawahena	4 0 12

and bounded as follows : on the north by a road ; on the east by Galagawahena to be declared the property of Suriya Hetti Mudiyansele Appurula and Punchi Menika under the Waste Lands Ordinances ; on the south by the village limit of Kosagama ; on the west by Galagawahena to be sold to Suriya Hetti Mudiyansele Kawrala under the Waste Lands Ordinances.



Surveyor-General's Office,
Colombo, August 1, 1914.

Scale of 8 Chains to an Inch.

G. K. THORNHILL,
for Acting Surveyor-General.

V.—Preliminary plan 1,408.

Lot.	Name of Land.	Extent, A. R. P.
16E	Galagawahena (reservation for oya)	0 1 32

and bounded as follows: on the north by a road; on the east by the boundary of Giratalane Medagandahaye korale (Kolamunu-oya); on the south by the village limit of Kosagama; on the west by Galagawahena to be sold to Suriya Hetti Mudiyanseleage Kiri Menika under the Waste Lands Ordinances.



Surveyor-General's Office,
Colombo, August 1, 1914.

Scale of 8 Chains to an Inch.

G. K. THORNHILL,
for Acting Surveyor-General.

September 15, 1914.

J. M. DAVIES,
Special Officer.

Kurunegala S. O. No. 947.

**Order under Section 2 of "The Waste Lands Ordinances of 1897, 1899, 1900, and 1903,"
declaring Lands to be Crown Property.**

In the matter of the lands commonly called or known as ela (stream), Galkotuwepillewa, Galagedarawelehena, Malwakadshena, &c., situate in the village of Galagedara, in the Mahagalboda Egoda korale of the Hiriyala hatpattu of the Kurunegala District, in the North-Western Province, and of "The Waste Lands Ordinances of 1897, 1899, 1900, and 1903."

THE notice required by section 1 of "The Waste Lands Ordinances of 1897, 1899, 1900, and 1903," having been duly published in manner prescribed by that section in respect of the above-named lands (*vide* Notice No. 4,566), and no claim having been made to the said lands or to any interest therein within the period of three months from the date specified in the said notice, I, John Murray Davies, Special Officer appointed under section 28 of the said Ordinances, under and by virtue of the powers vested in me in that behalf by section 2 of the said Ordinances, do hereby on October 5, 1914, order and declare that the said lands, as more fully described herein below, situate in the village of Galagedara, in the Mahagalboda Egoda korale of the Hiriyala hatpattu of the Kurunegala District, in the North-Western Province, and shown as lots B 916C, N 914, O 914, P 914, Q 914, S 914, 9875, X 910, X 910A, Z 910, 9873A, S 910½, T 910½, V 910½, D 911, E 912, E 912A, V 911, P 912E, P 912F, 9872, 9872E, 9872F, 9872G, U 911A, U 911C, S 911, H 914, I 914, J 915, K 915, L 915, G 916, Z 916, A 917, B 917, C 917, 9874, 9874A, 9876, Q 915, L 916, M 916, N 916, Q 916, A 916A in preliminary plan 1,946, and in the annexed diagrams, and containing in extent about 46 acres 1 rood and 6 perches, are the property of the Crown.

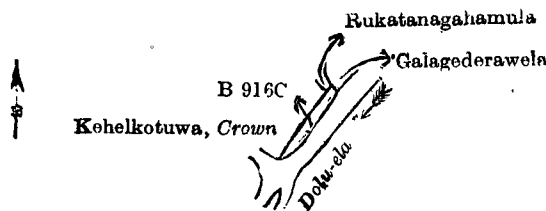
Description of the Lands referred to.

The following lots situated in the village of Galagedara, in the Mahagalboda Egoda korale of the Hiriyala hatpattu of the Kurunegala District, in the North-Western Province, as described in the annexed diagrams:—

I.—Preliminary plan 1,946.

Lot.	Name of Land.	Extent, A. R. P.
B 916C	Ela (stream)	0 0 5

and bounded as follows: on the north by Galagedarawela claimed by Menikanaidalage Dingiri Appu; on the east and south by the Dolu-ela; on the west by Kehelkotuwa claimed by the Crown, Rukattanagahamula (private).



Surveyor-General's Office,
Colombo, August 17, 1912.

Scale of 4 Chains to an Inch.

A. H. G. DAWSON,
for Surveyor-General.

II.—Preliminary plan 1,946.

Lot.	Name of Land.	Extent, A. R. P.	Lot.	Name of Land.	Extent, A. R. P.
N 914	Galkotuwepillewa	0 2 15	S 914	Malwakadepillewa	0 1 2
O 914	Galagedarawelehena	0 2 18	9875	Galkotuwegala	1 1 19
P 914	Do.	1 0 34			
Q 914	Malwakadshena	0 3 26			4 3 34

and bounded as follows: on the north by Pahalawawahena claimed by the Crown, Kahatagahamulagala claimed by Menikanaidalage Dingiri Appu, Siyambalagahamulagala claimed by Mudalainaidalage Hami and others, Galagedarawatta claimed by Dingaranachelillage Dingiri Appu; on the east by Galagedarawela claimed by Vedanaidalage Punchappu and others, Mulwalwela claimed by Kirinaidalage Pancha Appu and others; on the south by the Dolu-ela, Pahalawelapillewa claimed by Menikanaidalage Malla Naide and others, Pahalawela claimed by Kirinaidalage Punchappu and others; on the west by Galkotuwewela claimed by Kirinaidalage Punchappu and others, Galkotuwewela claimed by Kiranachiralage Dingiri Appu and others, a bund.



Surveyor-General's Office,
Colombo, August 17, 1912.

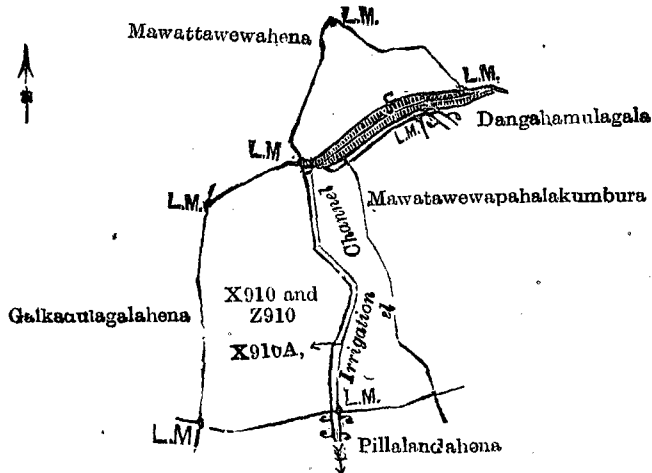
Scale of 4 Chains to an Inch.

A. H. G. DAWSON,
for Surveyor-General.

III.—Preliminary plan I, 946.

Lot.	Name of Land.	Extent, A. R. P.
X 910 ..	Ratukawegahamulahena ..	1 3 36
X 910A ..	Do. ..	0 0 12
Z 910 ..	Mawattewewa (tank and bund) ..	0 2 15
		2 2 23

and bounded as follows: on the north by Mawattawewahena sold by the Crown; on the east by Dangahamulagala sold by the Crown, Mawatawewapahalakumbura claimed by Pinhamy, Veda Naide, and others; on the south by Pillalandahena sold by the Crown; on the west by Galkadulalahena sold by the Crown.



Surveyor-General's Office,
Colombo, May 1, 1914.

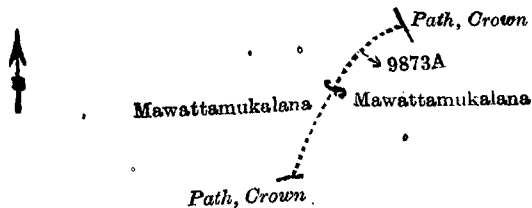
Scale of 4 Chains to an Inch.

G. K. THORNHILL,
for Acting Surveyor-General.

IV.—Preliminary plan 1, 946.

Lot.	Name of Land.	Extent, A. R. P.
9873A ..	Path ..	0 0 3

and bounded as follows: on the north by Mawattamukalana sold by the Crown; on the east by path belonging to the Crown, Mawattamukalana sold by the Crown; on the south by a path belonging to the Crown; on the west by Mawattamukalana sold by the Crown.



Surveyor-General's Office,
Colombo, July 22, 1914.

Scale of 4 Chains to an Inch.

G. K. THORNHILL,
for Acting Surveyor-General.

V.—Preliminary plan 1,946.

Lot.	Name of Land.	Extent, A. R. P.
S 910½	Mahawattewawahena (channel and reservation)	0 2 0
T 910½	Kajugahamulahena (channel and reservation)	2 1 22
V 910½	Pinwewahena (channel and reservation)	2 1 20
		5 1 2

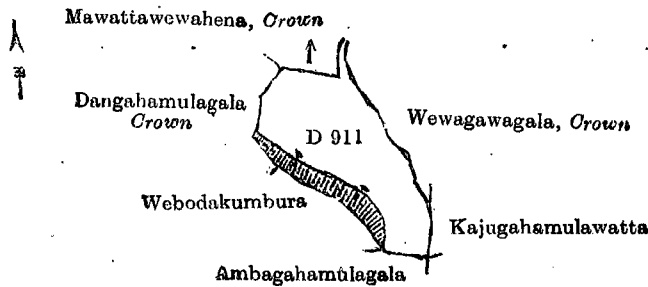
and bounded as follows: on the north by the village limit of Hunupola, Kajugahamulahena claimed by Sirimal Naide and others, Pinwewahena claimed by Aratchinaidelage Malhamy and others; on the east by Pinwewahena claimed by Aratchinaidelage Malhamy and others, the village limit of Wedeniya; on the south by Pinwewahena claimed by Aratchinaidelage Malhamy and others, Kajugahamulahena claimed by Sirimal Naide and others, Mawattawewahena claimed by the Crown; on the west by Mawattawewahena claimed by the Crown, the village limit of Hunupola.

[For Diagram see page 466.]

VI.—Preliminary plan 1,946.

Lot.	Name of Land.	Extent, A. R. P.
D 911	Kumbukgahamulawewa	0 3 13

and bounded as follows: on the north by Mawattawewahena claimed by the Crown; on the east by Wewagawagala claimed by the Crown, Kajugahamulawatta claimed by K. Naide and others; on the south by Ambagahamulagala claimed by Pinhamy Veda Naide and others, Webodakumbura claimed by Manhamige Veda Naidelage Punchi Appu Veda Naide and others; on the west by Webodakumbura claimed by Manhamige Veda Naidelage Punchi Appu Veda Naide, Dangahamulagala claimed by the Crown.



Surveyor-General's Office,
Colombo, July 24, 1912.

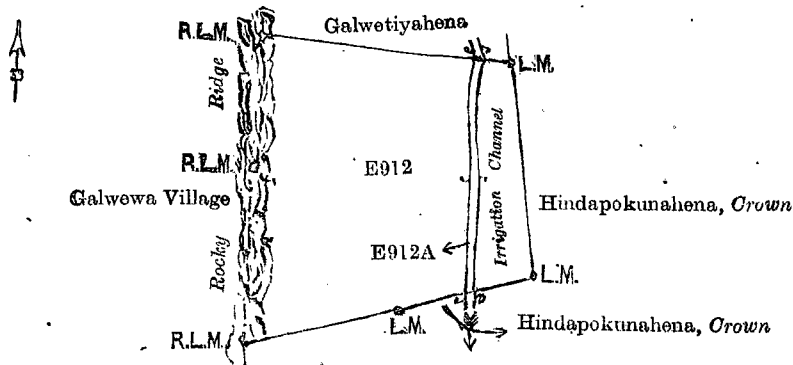
Scale of 4 Chains to an Inch.

A. J. WICKWAR,
for Surveyor-General.

VII.—Preliminary plan 1,946.

Lot.	Name of Land.	Extent, A. R. P.
E 912	Kohombagahamulahena	3 0 13
E 912A	Do.	0 0 11
		3 0 24

and bounded as follows: on the north by Galwetiyaehena sold by the Crown; on the east and south by Hindapokunahena belonging to the Crown; and on the west by the village limit of Galwewa (rocky ridge).



Surveyor-General's Office,
Colombo, May 1, 1914.

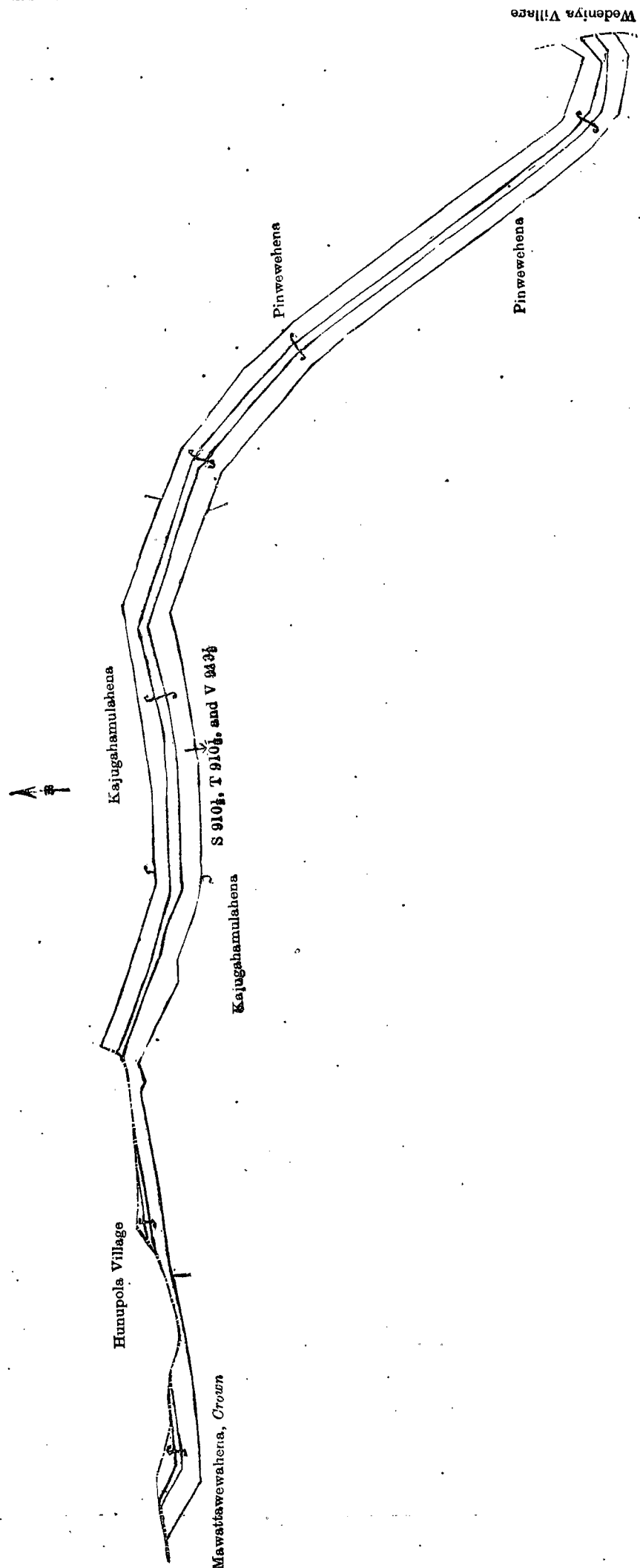
Scale of 4 Chains to an Inch.

G. K. THORNHILL,
for Acting Surveyor-General.

VIII.—Preliminary plan 1,946.

Lot.	Name of Land.	Extent, A. R. P.
V 911	Pinwewa (tank)	0 3 0
P 912E	Do. (do.)	0 0 21
P 912F	Nabodagahakumbura	0 0 19
		1 0 0

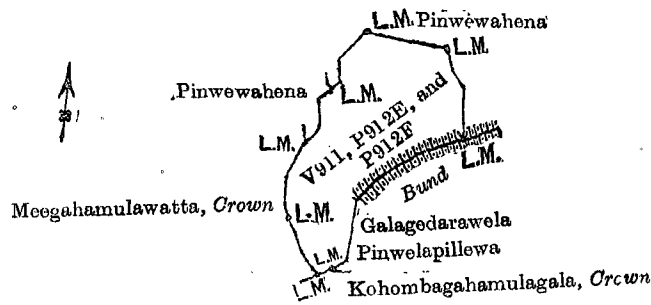
and bounded as follows: on the north by Pinwewahena claimed by Aratchinaidelage Malhamy and others; on the east by Pinwewahena claimed by Aratchinaidelage Malhamy and others, Galagedarawela claimed by Pinanidelage Ukkuhamy, Pinwelapillewa claimed by ditto; on the south by Kohombagahamulagala claimed by the Crown; on the west by Meegahamulawatta claimed by the Crown, Pinwewahena claimed by Dingiri Appu and others.



Surveyor-General's Office,
Colombo, July 24, 1912.

Scale of 4 Chains to an Inch

A. J. WICKWAR,
for Surveyor-General.



Surveyor-General's Office,
Colombo, August 4, 1914.

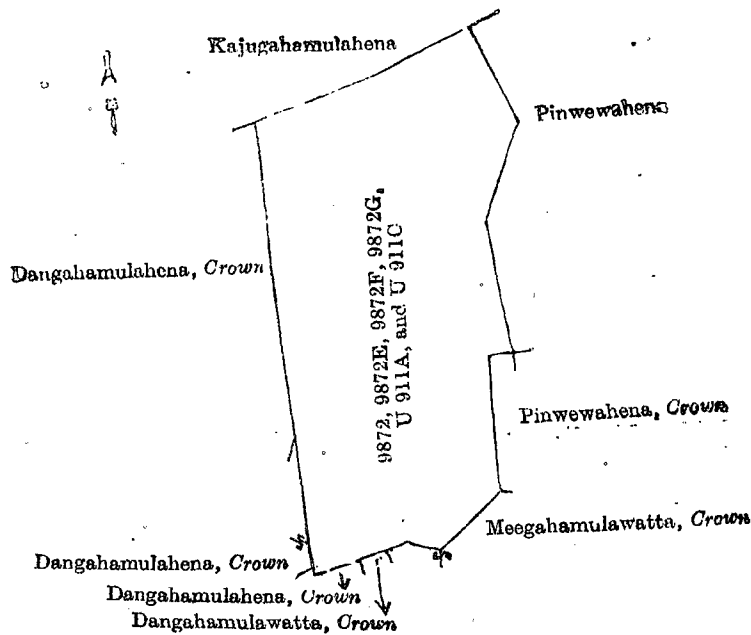
Scale of 4 Chains to an Inch.

G. K. THORNHILL,
for Acting Surveyor-General.

IX.—Preliminary plan 1,946.

Lot.	Name of Land.	Extent, A. R. P.	Lot.	Name of Land.	Extent, A. R. P.
9872	Meegahamullemukalana	.. 1 3 39	U 911A	Hangalahena	.. 0 0 5
9872E	Do.	.. 2 0 10	U 911C	Hcengala	.. 0 0 11
9872F	Do.	.. 0 0 28			
9872G	Do.	.. 0 0 39			4 2 12

and bounded as follows: on the north by Kajugahamulahena claimed by Sirimal Naide Kirinaidelage Punchi Appu Naide and others; on the east by Pinwewahena claimed by Kirinaidelage Pinhamy and others, Pinwewahena claimed by the Crown; on the south by Meegahamulawatta claimed by the Crown, Dangahamulawatta claimed by the Crown, Dangahamulahena claimed by the Crown; on the west by Dangahamulahena claimed by the Crown, Dangahamulahena claimed by the Crown.



Surveyor-General's Office,
Colombo, July 24, 1912.

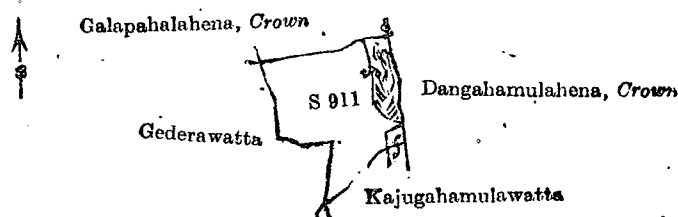
Scale of 4 Chains to an Inch.

A. J. WICKWAR,
for Surveyor-General.

X.—Preliminary plan 1,946.

Lot.	Name of Land.	Extent, A. R. P.
S 911	Siyambalaghamulagala	.. 0 2 14

and bounded as follows: on the north by Galapahalahena claimed by the Crown; on the east by Dangahamulahena claimed by the Crown; on the south by Kajugahamulawatta claimed by Kitalama-arachchilage Mudali Naide; on the west by Gedarawatta claimed by M. V. Naide and others.



Surveyor-General's Office,
Colombo, July 24, 1912.

Scale of 4 Chains to an Inch.

A. J. WICKWAR,
for Surveyor-General.

XI.—Preliminary plan 1,946.

Lot.	Name of Land.	Extent, A. R. P.	Lot.	Name of Land.	Extent, A. R. P.
H 914	Galkotuwépilewa	0 0 26	B 917	Siyambalagahamulahena	0 1 18
I 914	Do.	0 2 11	C 917	Heneyawatapillewa	0 2 26
J 915	Pahalawelapillewa	0 2 3	9874	Mahagala (rock)	11 0 19.5
K 915	Do.	0 1 19	9874A	Adipara (footpath)	0 0 0.5
L 915	Do.	1 0 15	9876	Maha-amunagala (rock)	3 0 27
G 916	Do.	1 1 8			
Z 916	Maha-amuna (tank)	0 3 21			21 1 37
A 917	Lenewalapitiyepillewa	1 1 3			

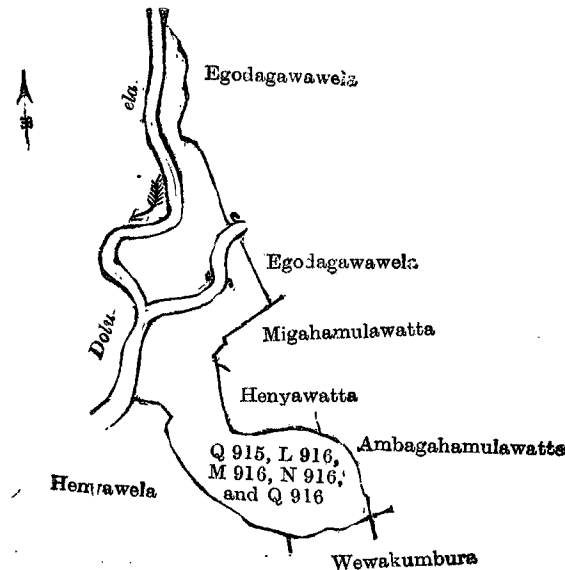
and bounded as follows: on the north by Meegahamulawatta sold by the Crown; on the east by Pahalawewahena sold by the Crown, bund, Galkotuwewela claimed by Kiraracheralage Dingiri Appu and others, Galkotuwewela claimed by Kirinaidelage Punchappu and others, Pahalawela claimed by Kirinaidelage Punchappu and others, Pahalawela claimed by Kiraracheralage Dingiri Appu, Pahalawela claimed by Maniknaidelage Malhamy and others, Pahalawela claimed by Kirinaidelage Punchappu and others, the Dolu-ela, Henyawela claimed by Arachchinaidelage Malhamy and others; on the south by the village limit of Siradunna; on the west by the village limit of Siradunna, the Dolu-ela, Medahena sold by the Crown, Ratamiriskotuwahena (private), Medahena sold by the Crown, Kohombagahamulahena sold by the Crown.

[For Diagram see page 469.]

XII.—Preliminary plan 1,946.

Lot.	Name of Land.	Extent, A. R. P.	Lot.	Name of Land.	Extent, A. R. P.
Q 915	Egodagawawelapillewa	0 2 5	Q 916	Siyambalagahamulagala	0 1 36
L 916	Henayagala	0 0 35			
M 916	Do.	0 0 31			1 2 33
N 916	Egodagawawelapillewa	0 1 6			

and bounded as follows: on the north by Egodagawawela claimed by Mudalinaidelage Dingirihamy and others; on the east by Egodagawawela claimed by Mudalinaidelage Dingirihamy and others, Egodagawawela claimed by Kirinaidelage Punchappu and others, Migahamulawatta claimed by M. Naide and others, Henyawatta claimed by B. Naide and others, Ambagahamulawatta claimed by A. Naide and others; on the south by Wewakumbura claimed by Pinnanaidelage Ukkumhamy, Henyawela claimed by Bajanaidelage Appu Naide and others; on the west by the Dolu-ela.



Surveyor-General's Office,
Colombo, July 24, 1912.


Scale of 4 Chains to an Inch.

A. J. WICKWAR,
for Surveyor-General.

XIII.—Preliminary plan 1,946.

Lot.	Name of Land.	Extent, A. R. P.
A 916A	Ela (stream)	0 0 6

and bounded as follows: on the north by Kehelkotuwa claimed by Meniknaidelage Dingiri Appu and others, on the east and south by the Dolu-ela; on the west by Egodagawawela claimed by Meniknaidelage Dingiri Appu and others.



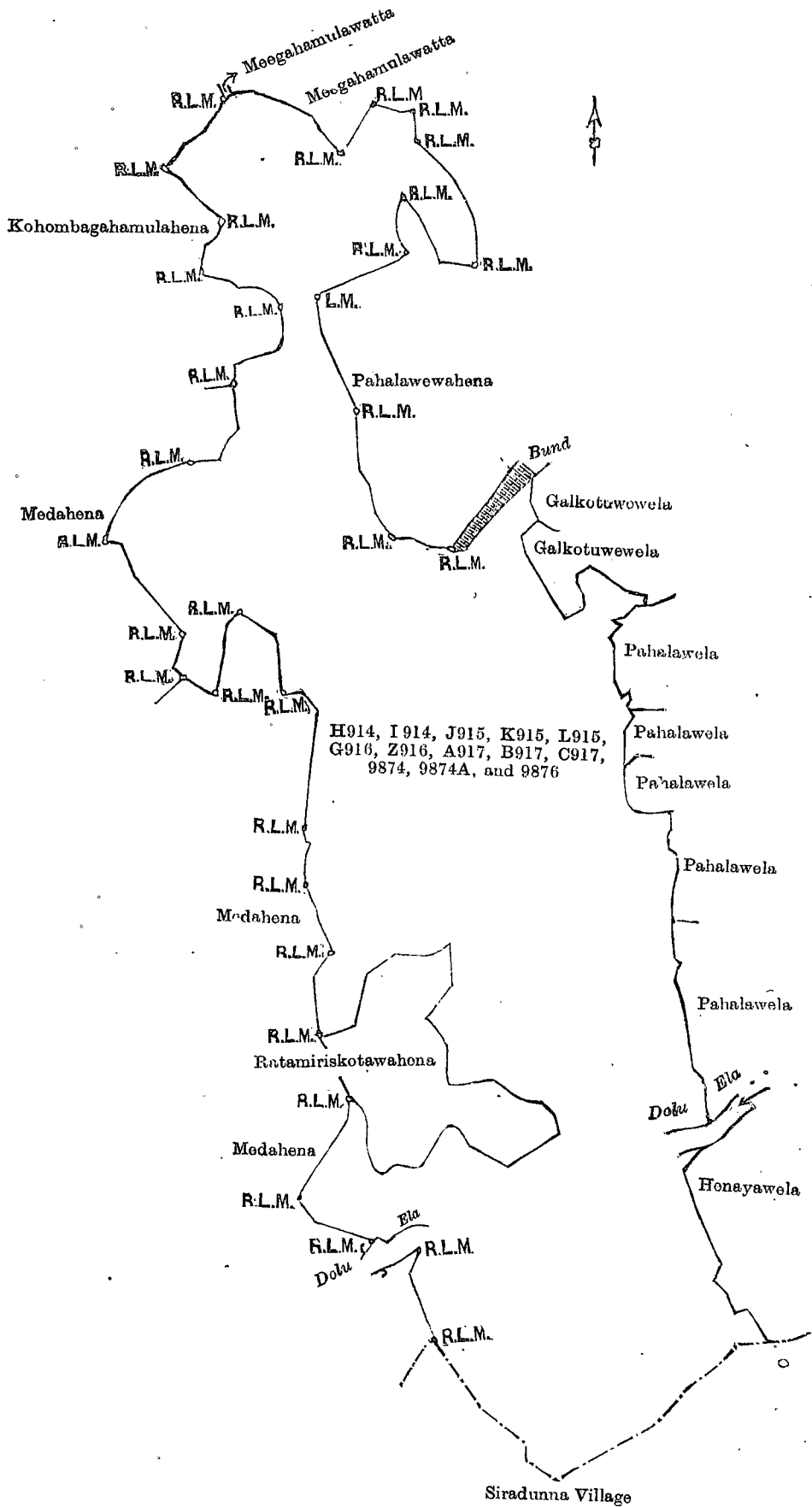
Surveyor-General's Office,
Colombo, July 24, 1912.

Scale of 4 Chains to an Inch.

A. J. WICKWAR,
for Surveyor-General.

October 5, 1914.

J. M. DAVIES,
Special Officer.



Surveyor-General's Office,
Colombo, July 22, 1914.

Scale of 8 Chains to an Inch.

G. K. THORNHILL,
for Acting Surveyor-General.

Kurunegala S. O. No. 948.

Order under Section 2 of "The Waste Lands Ordinances of 1897, 1899, 1900, and 1903,"
declaring Lands to be Crown Property.

In the matter of the lands commonly called or known as part of Kuda-oya and road, situate in the village of Kuragomuwa in the Udukaha Korale East of the Dambadeni hatpattu of the Kurunegala District, in the North-Western Province, and of "The Waste Lands Ordinances of 1897, 1899, 1900, and 1903,"

THE notice required by section 1 of "The Waste Lands Ordinances of 1897, 1899, 1900, and 1903," having been duly published in manner prescribed by that section in respect of the above-named lands (*vide* Notice No. 5,140), and no claim having been made to the said lands, or to any interest therein within the period of three months from the date specified in the said notice, I, Mungo Tennent Archibald, Special Officer appointed under section 28 of the said Ordinances, under and by virtue of the powers vested in me in that behalf by section 2 of the said Ordinances, do hereby on August 28, 1914, order and declare that the said lands, as more fully described herein below, situate in the village of Kuragomuwa, in the Udukaha Korale East of Dambadeni hatpattu of the Kurunegala District, in the North-Western Province, and shown as lots 6½, 13½ in preliminary plan 418, and in the annexed diagrams, and containing in extent 3 acres 2 roods and 30 perches, are the property of the Crown.

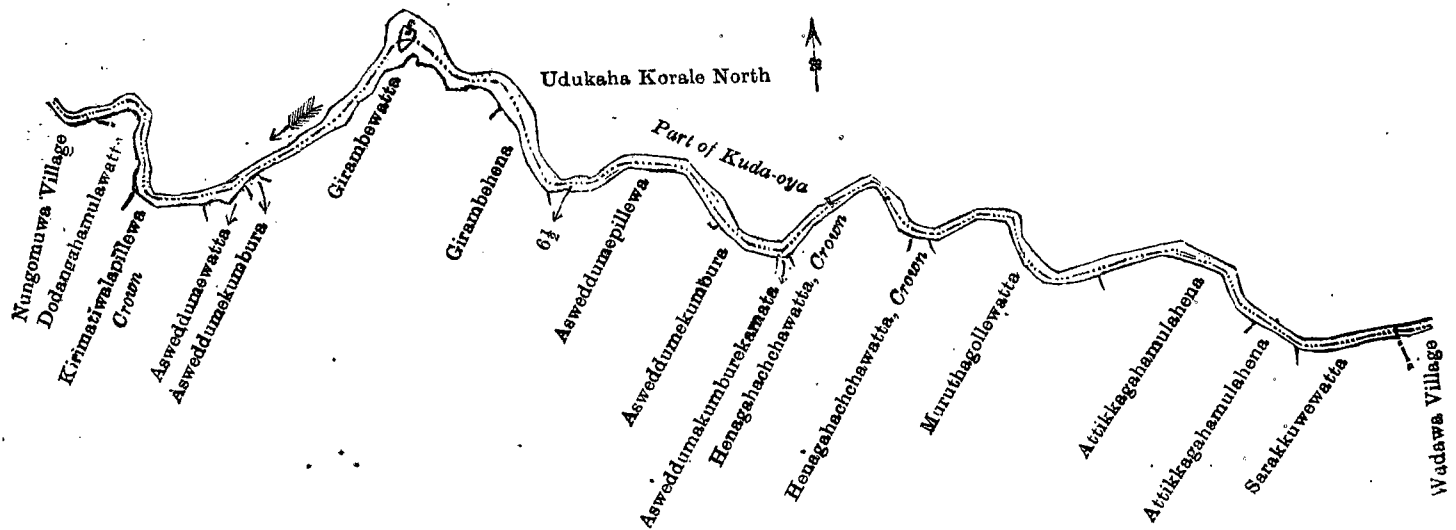
Description of the Lands referred to.

The following lots situated in the village of Kuragomuwa, in the Udukaha Korale East of the Dambadeni hatpattu of the Kurunegala District, in the North-Western Province, as described in the annexed diagrams:—

I.—Preliminary plan 418.

Lot.	Name of Land.	Extent, A. R. P.
6½	Part of Kuda-oya	2 0 10

and bounded as follows: on the north by the boundary of the Udukaha Korale North (part of Kuda-oya); on the east by the village limit of Wadawawa; on the south by Sarakkuwewatta claimed by Adikari Mudiyansele Punchirala and others, Attikkagahamulahena claimed by Nungomuwa Dewale, Attikkagahamulahena claimed by Hitihamilage Mudalihamige Appuhamy and another, Muruthagollewatta claimed by ditto, Henagahachchawatta claimed by the Crown, Asweddumakumburekamata claimed by Durainne Samatha and others, Asweddumekumbura claimed by Durainne Samatha, Asweddumepillewa claimed by Hitihamilage Kirif Banda and another, Girambehena claimed by Hitihamilage Kirihamy and others, Girambewatta claimed by Hitihamilage Appuhamy, Asweddumekumbura claimed by ditto, Asweddumewatta claimed by ditto, Kirimetiwalapillewa claimed by the Crown; on the west by Dodangahamulawatta claimed by Pattini Dewale, Kandy, the village limit of Nungomuwa,



Surveyor-General's Office,
Colombo, January 19, 1914.

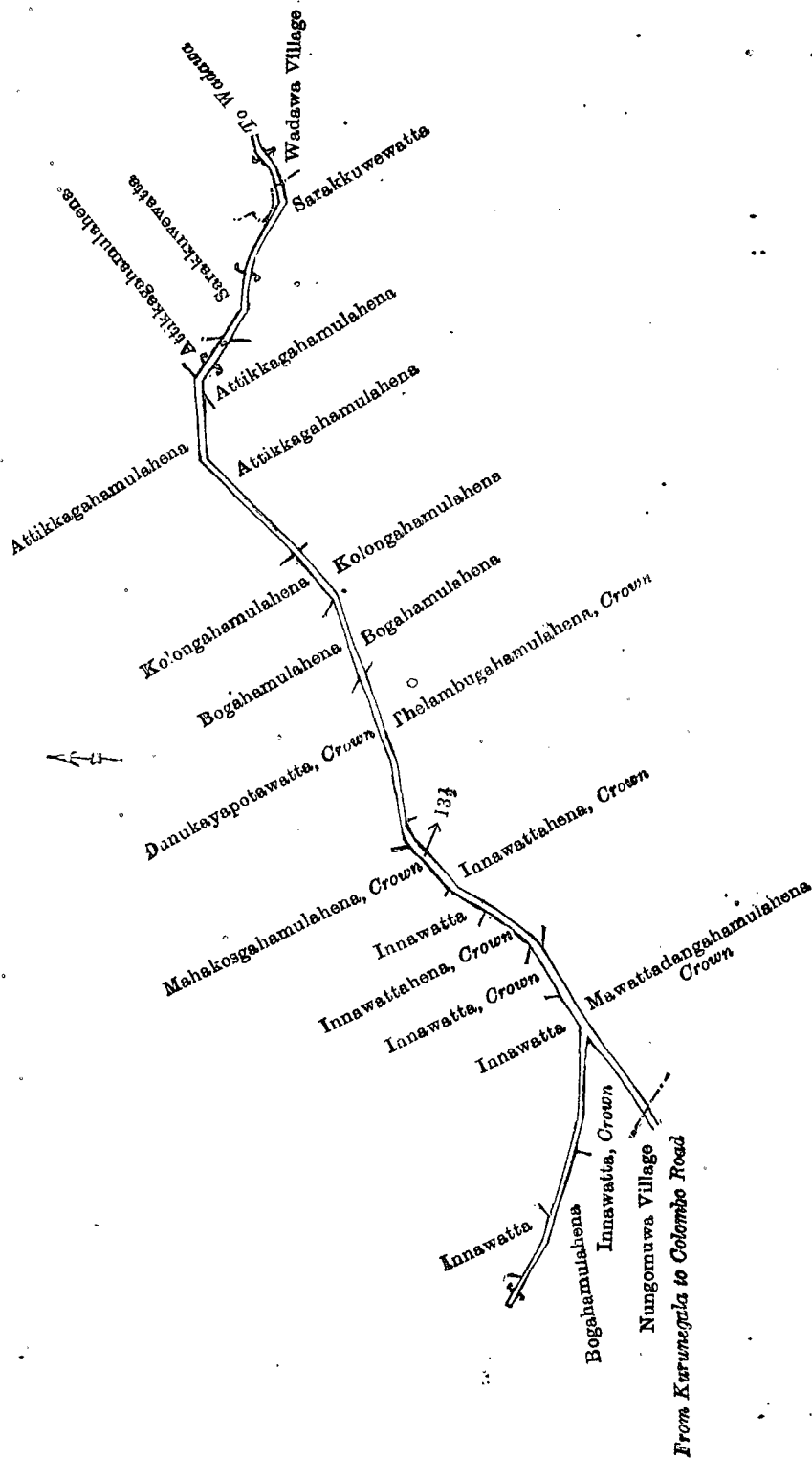
Scale of 8 Chains to an Inch.

A. H. G. DAWSON,
for Surveyor-General.

II.—Preliminary plan 418.

Lot.	Road	Name of Land.	Extent, A. R. P.
13½			1 2 20

and bounded as follows: on the north by Innawatta claimed by Hitihamilage Awsadahamy, Innawatta claimed by the Crown, Innawattehena claimed by the Crown, Innawatta claimed by Hitihamilage Appuhamy, Mahakosgahamulahena claimed by the Crown, Dunukayapotawatta claimed by the Crown, Bogahamulahena claimed by Hitihamilage Ukku Menika, Kolongahamulahena claimed by Hitihamilage Dingiriappuhamige Appuhamy and another, Attikkagahamulahena claimed by Hitihamilage Mudalihamige Appuhamy and another, Attikkagahamulahena claimed by Nungomuwa Dewale, Sarakkuwewatta claimed by Adikari Mudiyansele Punchirala, *ex-Korala*; on the east by the village limit of Wadawawa; on the south by Sarakkuwewatta claimed by Adikari Mudiyansele Punchirala, *ex-Arachchi*, Attikkagahamulahena claimed by Nungomuwa Dewale, Attikkagahamulahena claimed by Hitihamilage Mudalihamige Appuhamy, Kolongahamulahena claimed by Hitihamilage Dingiriappuge Appuhamy and another, Bogahamulahena claimed by Hitihamilage Ukku Menika, Thelambugahamulahena claimed by the Crown, Innawattahena claimed by the Crown, Mawattadangahamulahena claimed by the Crown; on the west by the village limit of Nungomuwa, Innawatta claimed by the Crown, Bogahamulahena claimed by Hitihamilage Seerala.



Surveyor-General's Office,
Colombo, January 19, 1914.

Scale of 8 Chains to an Inch.

A. H. G. DAWSON,
for Surveyor-General.

August 28, 1914.

M. T. ARCHIBALD,
Special Officer.

Kurunegala S. O. No. 949.

**Order under Section 2 of "The Waste Lands Ordinances of 1897, 1899, 1900, and 1903,"
declaring Lands to be Crown Property.**

In the matter of the lands commonly called or known as Kosgahamulamukalana, Pansalapara, Adipara, and Mahagala, situate in the village of Siyambalawalana, in the Meda Pattu Korale East of the Katugampola hatpattu of the Kurunegala District, in the North-Western Province, and of "The Waste Lands Ordinances of 1897, 1899, 1900, and 1903."

THE notice required by section 1 of "The Waste Lands Ordinances of 1897, 1899, 1900, and 1903," having been duly published in manner prescribed by that section in respect of the above-named lands (*vide* Notice No. 5,257), and no claim having been made to the said lands or to any interest therein within the period of three months from the date specified in the said notice, I, Thomas Graham Willett, Special Officer appointed under section 28 of the said Ordinances, under and by

virtue of the powers vested in me in that behalf by section 2 of the said Ordinances, do hereby on November 7, 1914, order and declare that the said lands, as more fully described herein below, situate in the village of Siyambalawalana, in the Meda Pattu Korale East of the Katugampola hatpattu of the Kurunegala District, in the North-Western Province, and shown as lots 7AG, 7AJ, 7AK, 7AL, 24C in preliminary plan 374 and in the annexed diagrams, and containing in extent 3 acres 1 rood and 25 perches, are the property of the Crown.

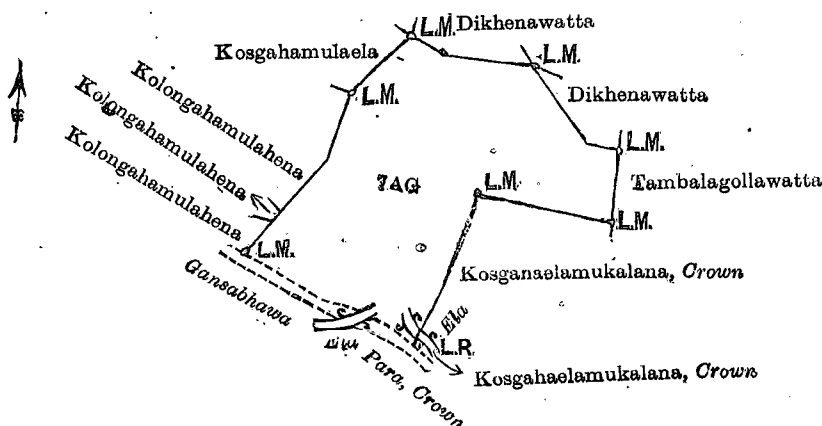
Description of the Lands referred to.

The following lots situated in the village of Siyambalawalana, in the Meda Pattu Korale East of the Katugampola hatpattu of the Kurunegala District, in the North-Western Province, as described in the annexed diagrams:—

I.—Preliminary plan 374.

Lot.	Name of Land.	Extent, A. R. P.
7AG	Kosgahamulamukalana	2 2 4

and bounded as follows: on the north by Dikhenawatta sold by the Crown; on the east by Tambalagollewatta sold by the Crown, Kosgahaelamukalana declared to be the property of the Crown under the Waste Lands Ordinances, an ela; Kosgahaelamukalana declared to be the property of the Crown under the Waste Lands Ordinances; on the south by a Gansabhawa para declared to be the property of the Crown under the Waste Lands Ordinances, an ela, a Gansabhawa para declared to be the property of the Crown under the Waste Lands Ordinances; on the west by Kolongahamulahena sold by the Crown, Kosgahamula-ela sold by the Crown.



Surveyor-General's Office,
Colombo, June 5, 1914.

Scale of 4 Chains to an Inch.

G. K. THORNHILL,
for Acting Surveyor-General

II.—Preliminary plan 374.

Lot.	Name of Land.	Extent, A. R. P.
7AJ	Pansala para (road)	0 1 18
7AK	Do. (do.)	0 1 23
		0 3 1

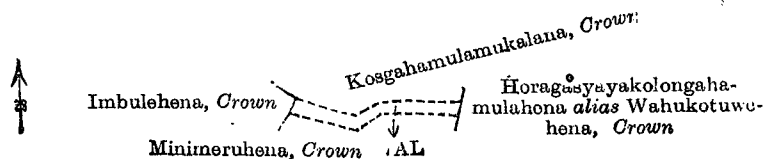
and bounded as follows: on the north by Bemmekumbura claimed by Meddepola Temple, T. P. 103,290, Bemmekumbura claimed by Meddepola Temple, Beligahamulahena claimed by the Crown, Unapanduragawawatta, &c., claimed by the Crown, Mitiwatewatta and Ketakalagahamulawatta sold by the Crown, Peelagawawatta *alias* Mitiwatewatta claimed by the Crown, Peelagodellahena claimed by the Crown; on the east by a Gansabhawa para declared to be the property of the Crown under the Waste Lands Ordinances; on the south by Kosgahamulamukalana claimed by the Crown, Unapanduragawawatta, &c., claimed by the Crown, Kosgahamulamukalana, &c., claimed by the Crown, Wettewehena claimed by the Crown, Tanahanagodella claimed by the Crown; on the west by Bemmekumbura claimed by Meddepola Pansala.

[For Diagram see page 473.]

III.—Preliminary plan 374.

Lot.	Name of Land.	Extent, A. R. P.
7AL	Adipara (road)	0 0 16

and bounded as follows: on the north by Kosgahamulamukalana belonging to the Crown; on the east by Horagasyayakolongahamulahena *alias* Wahukotuwehena claimed by the Crown; on the south by Minimeruhena belonging to the Crown; on the west by Imbulehena claimed by the Crown.



Surveyor-General's Office,
Colombo, April 6, 1914.

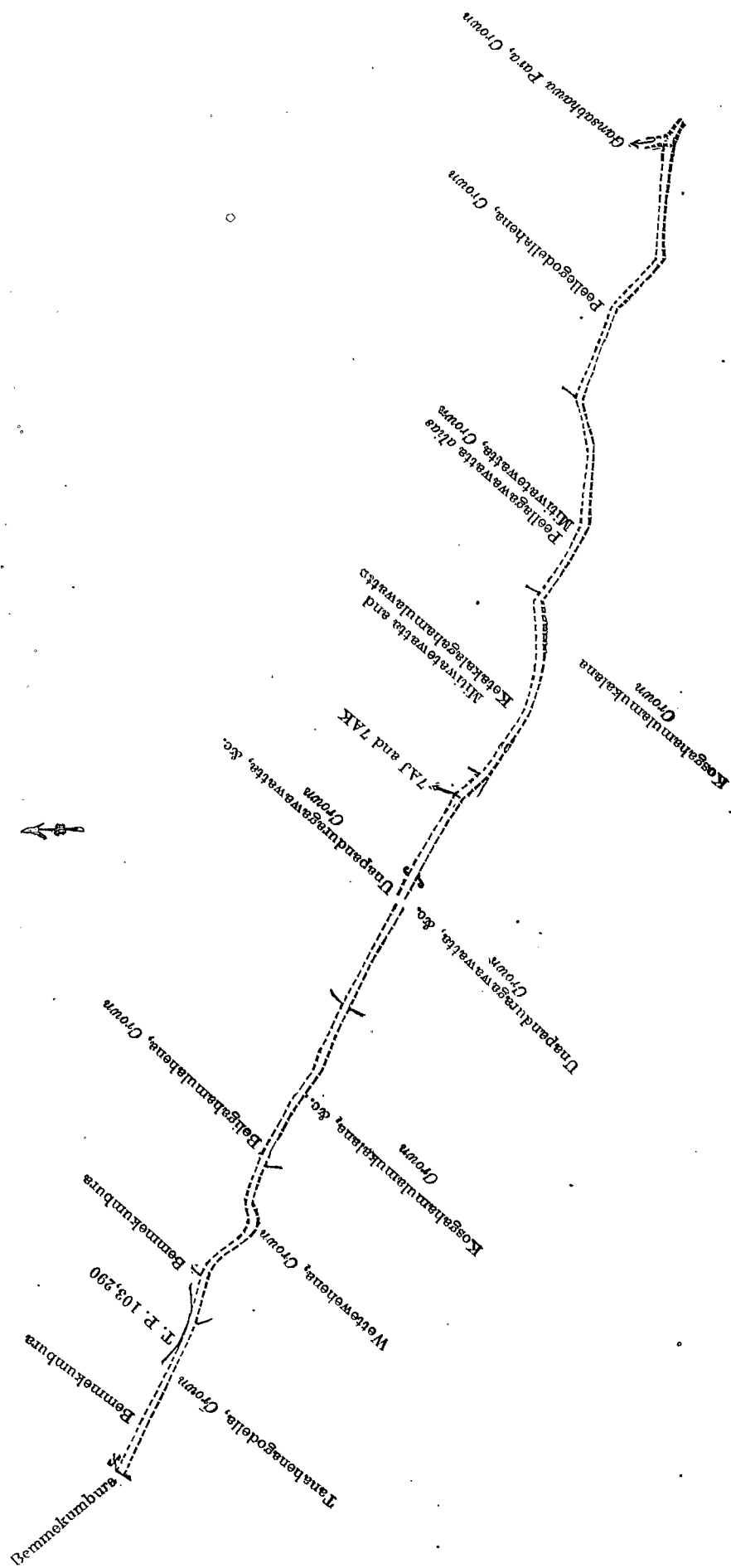
Scale of 4 Chains to an Inch.

G. K. THORNHILL,
for Acting Surveyor-General.

IV.—Preliminary plan 374.

Lot.	Name of Land.	Extent, A. R. P.
24C	Mahagala (rock)	0 0 4

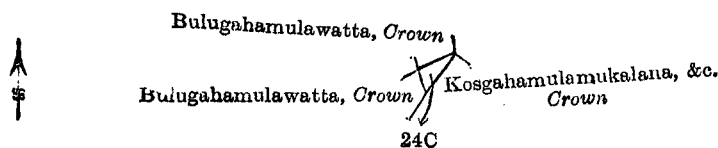
and bounded as follows: on the north by Bulugahamulawatta belonging to the Crown; on the east by Kosgahamulamukalana, &c., belonging to the Crown; on the south by Kosgahamulamukalana, &c., belonging to the Crown; on the west by Bulugahamulawatta claimed by the Crown.



Surveyor-General's Office,
Colombo, April 6, 1914.

Scale of 4 Chains to an Inch.

G. K. THORNHILL,
for Acting Surveyor-General.



Surveyor-General's Office,
Colombo, April 6, 1914.

Scale of 4 Chains to an Inch.

G. K. THORNHILL,
for Acting Surveyor-General.

November 7, 1914.

T. G. WILLETT,
Special Officer.

Kurunegala S. O. No 950.

**Order under Section 2 of "The Waste Lands Ordinances of 1897, 1899, 1900, and 1903,"
declaring Lands to be Crown Property.**

In the matter of the lands commonly called or known as road and ela, situated in the village of Halpandeniya, in the Udukaha Korale East of the Dambadeni hatpattu of the Kurunegala District, in the North-Western Province, and of "The Waste Lands Ordinances of 1897, 1899, 1900, and 1903."

THE notice required by section 1 of "The Waste Lands Ordinances of 1897, 1899, 1900, and 1903," having been duly published in manner prescribed by that section in respect of the above-named lands (*vide* Notice No. 5,274), and no claim having been made to the said lands or to any interest therein within the period of three months from the date specified in the said notice, I, Mungo Tennent Archibald, Special Officer appointed under section 28 of the said Ordinances, under and by virtue of the powers vested in me in that behalf by section 2 of the said Ordinances, do hereby on November 5, 1914, order and declare that the said lands, as more fully described herein below, situate in the village of Halpandeniya, in the Udukaha Korale East of the Dambadeni hatpattu of the Kurunegala District, in the North-Western Province, and shown as lots 18 and 19 in preliminary plan 427 and in the annexed diagrams, and containing in extent 1 acre and 31 perches, are the property of the Crown.

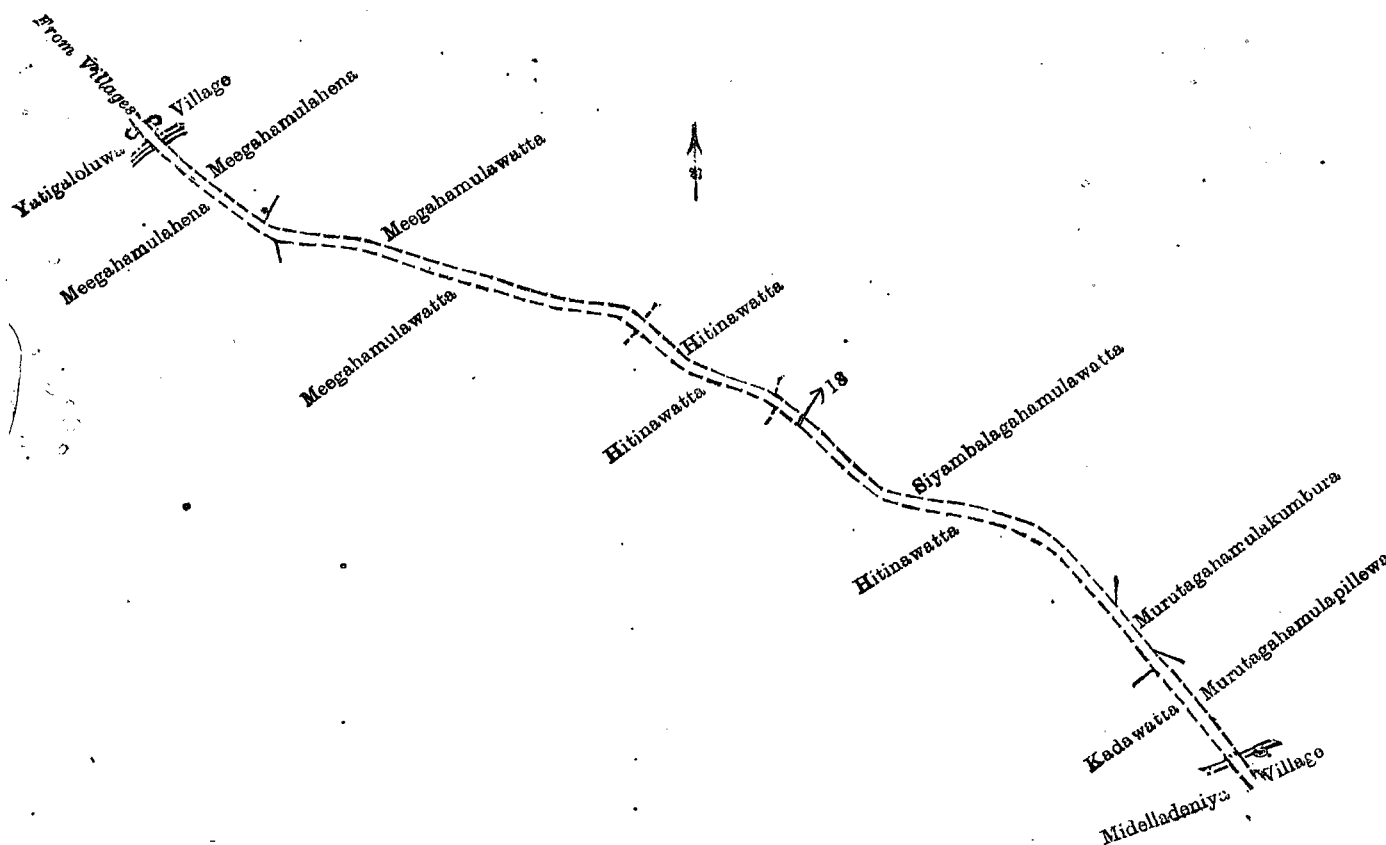
Description of the Lands referred to.

The following lots situated in the village of Halpandeniya; in the Udukaha Korale East of the Dambadeni hatpattu of the Kurunegala District, in the North-Western Province, as described in the annexed diagrams:—

I.—Preliminary plan 427.

Lot.	Name of Land.	Extent, A. R. P.
18	Road	0 2 5

and bounded as follows: on the north by Meegahamulahena claimed by Rajapakse Mudiyansele Bandahamy, Korala, Meegahamulawatta claimed by Bandahamy, Korala, and others, Hitinawatta claimed by Kiri Banda, Siyambalagahamulawatta claimed by Kapuruhamy, *ex*-Korale Arachchi, Murutagahamulakumbura claimed by R. M. Bandahamy, Korala, Murutagahamulapillewa claimed by Kapuruhamy, *ex*-Korale Arachchi, and others; on the east by the village limit of Midelladeniya; on the south by Kadawatta claimed by Kapuruhamy, *ex*-Korale Arachchi, Hitinawatta claimed by R. M. Kapuruhamy, *ex*-Korala, Hitinawatta (private), Meegahamulawatta claimed by R. M. Bandahamy, Korala, and others, Meegahamulahena sold by the Crown; on the west by the village limit of Yatigaloluwa.



Surveyor-General's Office,
Colombo, April 2, 1914.

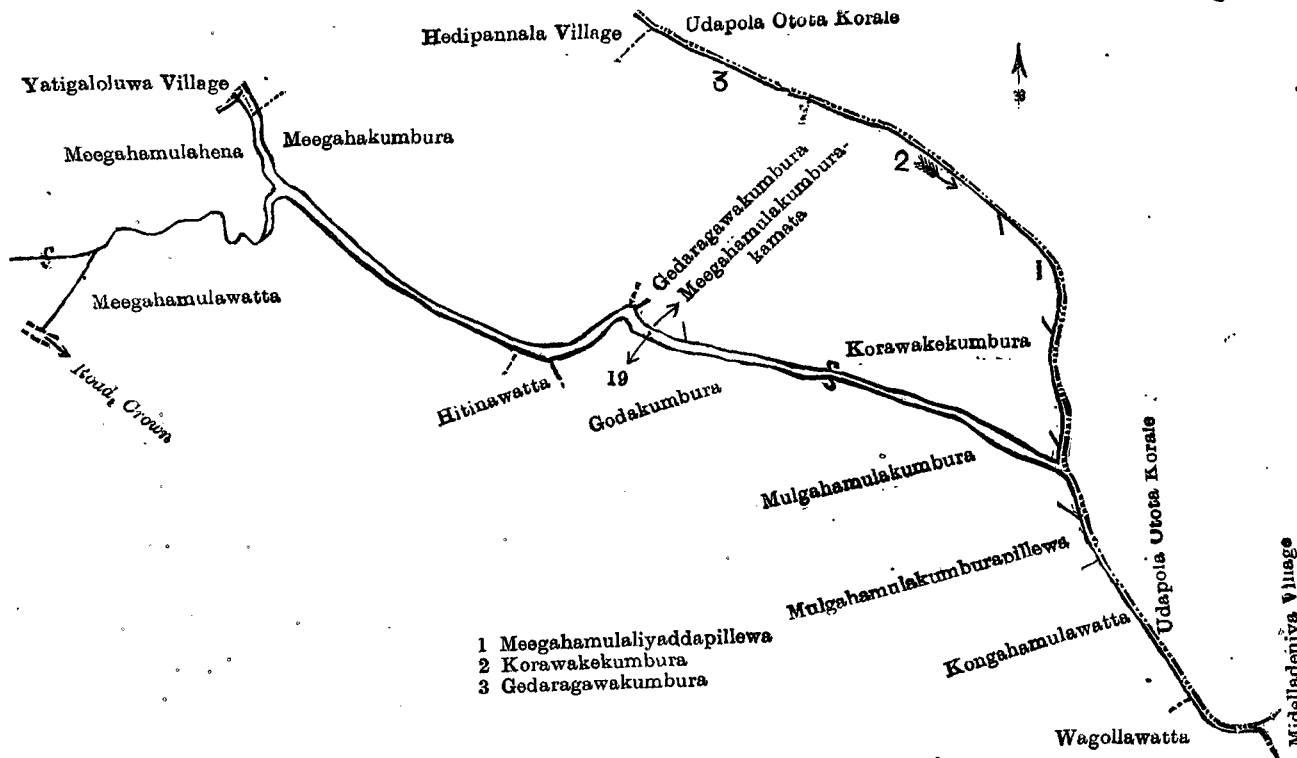
Scale of 4 Chains to an Inch.

G. K. THORNHILL,
for Acting Surveyor-General.

II.—Preliminary plan 427.

Lot.	Name of Land.	Extent, A. R. P.
19	Ela (ela)	0 2 26

and bounded as follows : on the north by the village limit of Yatigaloluwa, Meegahakumbura claimed by R. M. Bandahamy, Korala, and others, Gedaragawakumbura claimed by Bandahamy, Korala, Meegahamulakumburakamata claimed by Kapuruhamy, *ex-Korale Arachchi*, Korawakekumbura claimed by ditto, Meegahamuliyaddepillewa claimed by R. M. Kapuruhamy, *ex-Korale Arachchi*, Korawakekumbura claimed by ditto, Gedaragawakumbura claimed by Bandahamy, Korala, the village limit of Hedipannala ; on the east by the boundary of Udapola Otota korale, the village limit of Midelladeniya ; on the south by Wagollawatta claimed by R. M. Ranmenika, Kongahamulawatta claimed by R. A. Singho-appu, Mulgahamulakumburapillewa claimed by R. M. Ukku Banda, Arachchi, Mulgahamulakumbura claimed by Ukku Banda, Arachchi, Godakumbura claimed by Kapuruhamy, *ex-Korale Arachchi*, Hitinawatta claimed by Kiri Banda ; on the west by Meegahamulawatta claimed by Bandahamy, Korala, and others, a road belonging to the Crown, Meegahamulahena claimed by Rajapaksa Mudiyansele Bandahamy, Korala.



- 1 Meegahamuliyaddapillewa
- 2 Korawakekumbura
- 3 Gedaragawakumbura

Scale of 4 Chains to an Inch.

Surveyor-General's Office,
Colombo, May 27, 1914.

G. K. THORNHILL,
for Acting Surveyor-General.

November 5, 1914.

M. T. ARCHIBALD,
Special Officer.

Kurunegala S. O. No. 951.

Order under Section 2 of "The Waste Lands Ordinances of 1897, 1899, 1900, and 1903,"
declaring Lands to be Crown Property.

In the matter of the lands commonly called or known as Gansabhawa road, situated in the village of Halwahala, in the Gannewa korale of the Weudawili hatpattu of the Kurunegala District, in the North-Western Province, and of "The Waste Lands Ordinances of 1897, 1899, 1900, and 1903."

THE notice required by section 1 of "The Waste Lands Ordinances of 1897, 1899, 1900, and 1903," having been duly published in manner prescribed by that section in respect of the above-named lands (*vide* Notice No. 5,273), and no claim having been made to the said lands or to any interest therein within the period of three months from the date specified in the said notice, I, Thomas Graham Willett, Special Officer appointed under section 28 of the said Ordinances, under and by virtue of the powers vested in me in that behalf by section 2 of the said Ordinances, do hereby on November 7, 1914, order and declare that the said lands, as more fully described herein below, situated in the village of Halwahala, in the Gannewa korale of the Weudawili hatpattu of the Kurunegala District, in the North-Western Province, and shown as lots 67 and 67B in preliminary plan 1,531 and in the annexed diagrams, and containing in extent 2 roods 9 perches, are the property of the Crown.

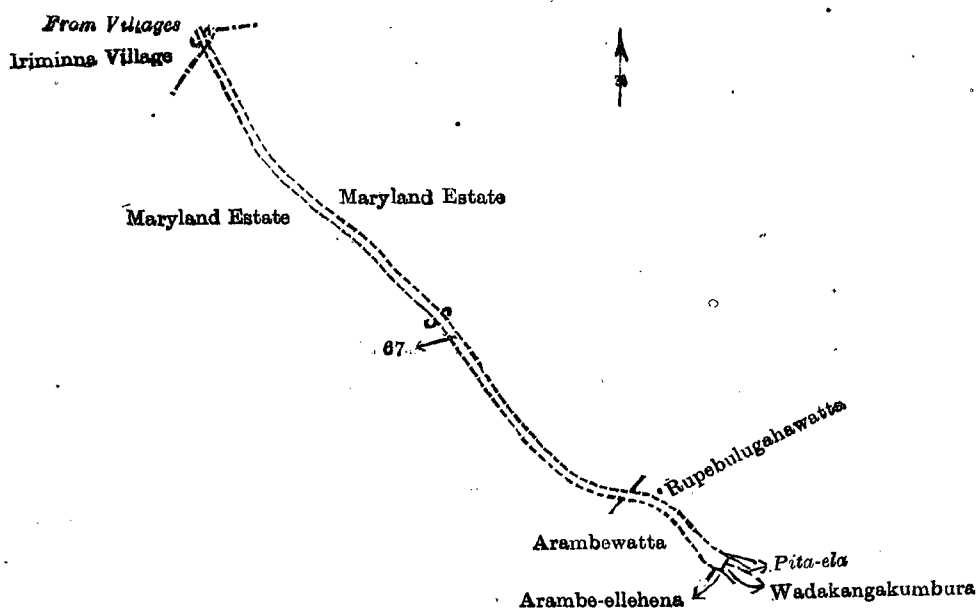
Description of the Lands referred to.

The following lots situated in the village of Halwahala, in the Gannewa korale of the Weudawili hatpattu of the Kurunegala District, in the North-Western Province, as described in the annexed diagrams :—

I.—Preliminary plan 1,531.

Lot.	Name of Land.	Extent, A. R. P.
67	Gansabhawa road	0 1 5

and bounded as follows : on the north by the Maryland estate sold by the Crown ; on the east by Papebulugahawatta sold by the Crown, Pita-ela (private), Wadakangakumbura claimed by Letchimi Cathervaloe ; on the south by Arambe-ellehena sold by the Crown, Arambewatta sold by the Crown ; on the west by the Maryland estate sold by the Crown, the village limit of Iriminna.



Surveyor-General's Office,
Colombo, May 27, 1914.

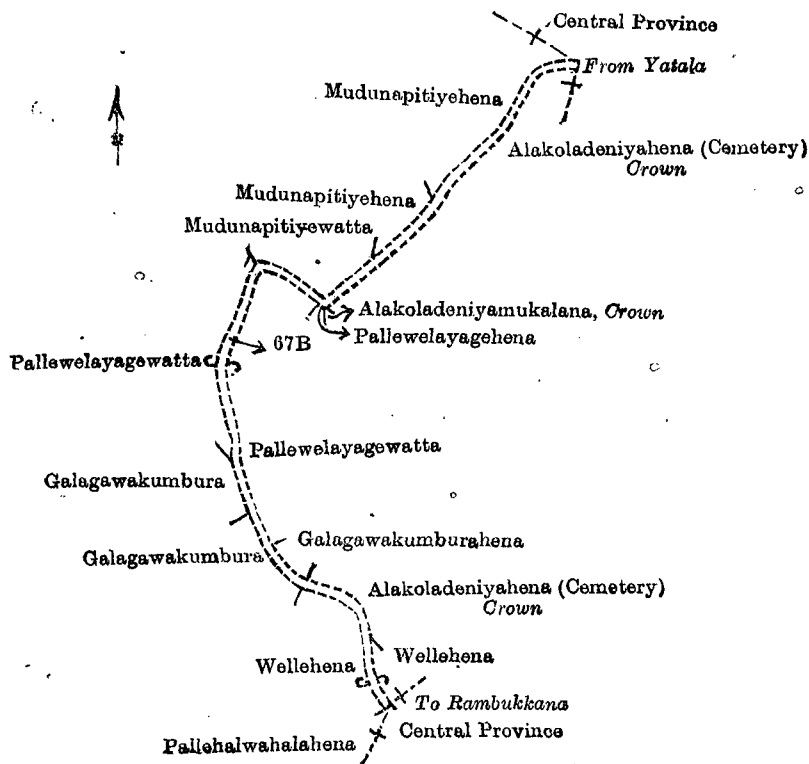
Scale of 4 Chains to an Inch.

G. K. THORNHILL,
for Acting Surveyor-General.

II.—Preliminary plan I, 531.

Lot.	Name of Land.	Extent, A. R. P.
67B	Gansabhawa road	0 1 4

and bounded as follows : on the north by Mudunepitiyewatta sold by the Crown, Mudunepitiyehena sold by the Crown ; on the east by the boundary of Central Province, Alakoladeniyehena (cemetery) belonging to Crown, Alakoladeniyamukalana belonging to the Crown, Pallewelayagewatta claimed by Pallewelayagedera Dingiri Ukku and others, Pallewelayagewatta claimed by ditto, Galagawakumburehena claimed by ditto, Alakoladeniyahena (cemetery) belonging to the Crown, Wellehena sold by the Crown, the boundary of Central Province ; on the south by Pallehalwahalahena claimed by Ukgodagedera Dingiri Menika, Wellehena sold by the Crown ; on the west by Galagawakumbura claimed by Pallewelayagedera Ukku, Galagawakumbura claimed by Arampatgedera Ranhami, Pallewelayagewatta claimed by Pallewelayagedera Dingiri Ukku and others.



Surveyor-General's Office,
Colombo, May 27, 1914.

Scale of 4 Chains to an Inch.

G. K. THORNHILL,
for Acting Surveyor-General.

November 7, 1914.

T. G. WILLETT,
Special Officer.

Kurunegala S. O. No. 952.

**Order under Section 2 of "The Waste Lands Ordinances of 1897, 1899, 1900, and 1903,"
declaring Lands to be Crown Property.**

In the matter of the lands commonly called or known as para (road), Minipittaniya (cemetery), and Pita-ela (stream), situate in the village of Parakumbura, in the Rekko pattu korale of the Dambadeni hatpattu of the Kurunegala District, in the North-Western Province, and of "The Waste Lands Ordinances of 1897, 1899, 1900, and 1903."

THE notice required by section 1 of "The Waste Lands Ordinances of 1897, 1899, 1900, and 1903," having been duly published in manner prescribed by that section in respect of the above-named lands (*vide* Notice No. 5,246), and no claim having been made to the said lands or to any interest therein within the period of three months from the date specified in the said notice, I, Mungo Tennent Archibald, Special Officer appointed under section 28 of the said Ordinances, under and by virtue of the powers vested in me in that behalf by section 2 of the said Ordinances, do hereby on November 10, 1914, order and declare that the said lands, as more fully described herein below, situate in the village of Parakumbura, in the Rekko pattu korale of the Dambadeni hatpattu of the Kurunegala District, in the North-Western Province, and shown as lots 1, 5, 11, 33 in preliminary plan 1,500 and in the annexed diagrams, and containing in extent 2 roods and 23 perches, are the property of the Crown.

Description of the Lands referred to.

The following lots situated in the village of Parakumbura, in the Rekko pattu korale of the Dambadeni hatpattu of the Kurunegala District, in the North-Western Province, as described in the annexed diagrams:—

I.—Preliminary plan 1,500.

Lot.	Name of Land.	Extent, A. R. P.
1	Para (road)	0 0 7

and bounded as follows: on the north by the village limit of Ihala Nettipola; on the east by Malgahumulagodawatta belonging to the Crown; on the south by Malgahumulagoda claimed by W. M. Mudiyanse; on the west by the village limit of Ihala Nettipola.



Surveyor-General's Office,
Colombo, May 8, 1914.

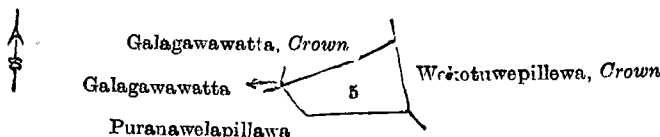
Scale of 4 Chains to an Inch.

G. K. THORNHILL,
for Acting Surveyor-General.

II.—Preliminary plan 1,500.

Lot.	Name of Land.	Extent, A. R. P.
5	Minipittaniya (cemetery)	0 1 3

and bounded as follows: on the north by Galagawawatta claimed by the Crown; on the east by Wekotuwepillewa claimed by the Crown; on the south by Puranawelapillewa claimed by W. M. Ukku Banda; on the west by Galagawawatta claimed by W. M. Banda.



Surveyor-General's Office,
Colombo, May 8, 1914.

Scale of 4 Chains to an Inch.

G. K. THORNHILL,
for Acting Surveyor-General.

III.—Preliminary plan 1,500.

Lot.	Name of Land.	Extent, A. R. P.
11	Para (road)	0 0 39

and bounded as follows: on the north by the village limit of Tammita; on the east by the village limit of Mayilla; on the south by Karuwalagahahena claimed by the Crown, Asweddupapillewa claimed by the Crown; on the west by Puwakgahapitiyapillewa claimed by the Crown.



Surveyor-General's Office,
Colombo, May 8, 1914.

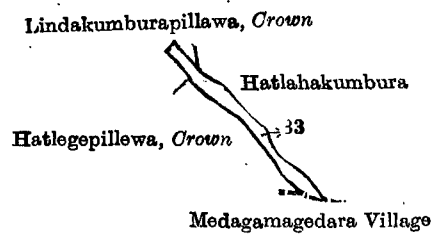
Scale of 4 Chains to an Inch.

G. K. THORNHILL,
for Acting Surveyor-General.

IV.—Preliminary plan 1,500.

Lot.	Name of Land.	Extent, A. R. P.
33	Pita-ela (stream)	0 0 14

and bounded as follows: on the north by Lindakumburapillewa claimed by the Crown, Hatlahakumbura claimed by S. M. Appuhamy; on the east by Hatlahakumbura claimed by S. M. Appuhamy; on the south by the village limit of Medagamagedera; on the west by Hatlepepillewa claimed by the Crown, Lindagawakumburapillewa claimed by the Crown.



Surveyor-General's Office,
Colombo, May 8, 1914.

Scale of 4 Chains to an Inch.

G. K. THORNHILL,
for Acting Surveyor-General.

M. T. ARCHIBALD,
Special Officer.

November 10, 1914.

Kurunegala S. O. No. 953.

Order under Section 2 of "The Waste Lands Ordinances of 1897, 1899, 1900, and 1903,"
declaring Land to be Crown Property.

In the matter of the land commonly called or known as Nugapotawelapillewa, situate in the village of Kurenepola, in the Tiragandahaye korale of the Weudawili hatpattu of the Kurunegala District, in the North-Western Province, and of "The Waste Lands Ordinances of 1897, 1899, 1900, and 1903."

THE notice required by section 1 of "The Waste Lands Ordinances of 1897, 1899, 1900, and 1903," having been duly published in manner prescribed by that section in respect of the above-named land (*vide* Notice No. 5,290), and no claim having been made to the said land or to any interest therein within the period of three months from the date specified in the said notice, I, Norman Albert Hampton, Special Officer appointed under section 28 of the said Ordinances, under and by virtue of the powers vested in me in that behalf by section 2 of the said Ordinances, do hereby on November 16, 1914, order and declare that the said land, as more fully described herein below, situate in the village of Kurenepola, in the Tiragandahaye korale of the Weudawili hatpattu of the Kurunegala District, in the North-Western Province, and shown as lot 3F in preliminary plan 1,012 and in the annexed diagram, and containing in extent 3 rood and 5 perches, is the property of the Crown.

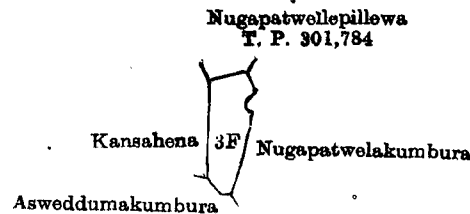
Description of the Land referred to.

The following lot situated in the village of Kurenepola, in the Tiragandahaye korale of the Weudawili hatpattu of the Kurunegala District, in the North-Western Province, as described in the annexed diagram:—

Preliminary plan 1,012.

Lot.	Name of Land.	Extent, A. R. P.
3F	Nugapotawelapillewa	0 3 5

and bounded as follows: on the north by Nugapatwellepillewa sold by the Crown (T. P. 301,784); on the east by Nugapatwelakumbura claimed by W. Salatial and others; on the south by Asweddumakumbura claimed by Wagapedige Siri and others; on the west by Kansahena sold by the Crown.



Surveyor-General's Office,
Colombo, June 15, 1914.

Scale of 8 Chains to an Inch.

G. K. THORNHILL,
for Acting Surveyor-General.

N. A. HAMPTON,
Special Officer.

November 16, 1914.

Kurunegala S. O. No. 954.

Order under Section 2 of "The Waste Lands Ordinances of 1897, 1899, 1900, and 1903,"
declaring Land to be Crown Property.

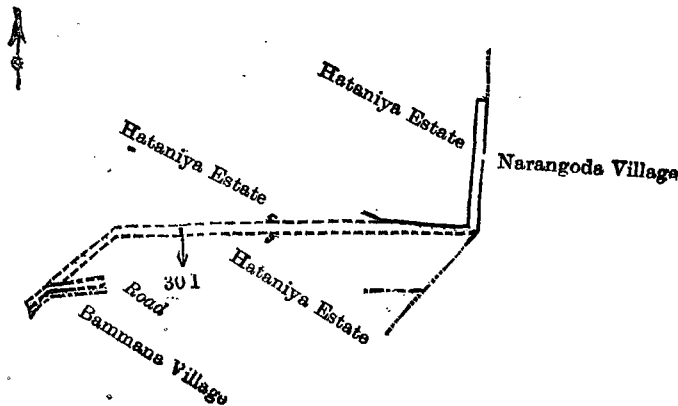
In the matter of the land commonly called or known as road, situate in the village of Erapola, in the Meda Pattu Korale West of the Katugampola hatpattu of the Kurunegala District, in the North-Western Province, and of "The Waste Lands Ordinances of 1897, 1899, 1900, and 1903."

THE notice required by section 1 of "The Waste Lands Ordinances of 1897, 1899, 1900, and 1903," having been duly published in manner prescribed by that section in respect of the above-named land (*vide* Notice No. 5,298), and no claim having been made to the said land or to any interest therein within the period of three months from the date specified in the said notice, I, Norman Albert Hampton, Special Officer appointed under section 28 of the said Ordinances, under and by virtue of the powers vested in me in that behalf by section 2 of the said Ordinances, do hereby on November 27, 1914, order and declare that the said land, as more fully described herein below, situate in the village of Erapola, in the Meda Pattu Korale West of the Katugampola hatpattu of the Kurunegala District, in the North-Western Province, and shown as lot 30 I in preliminary plan 345, and in the annexed diagram, and containing in extent 3 roods and 15 perches, is the property of the Crown.

Description of the Land referred to.

The land commonly called or known as road, situated in the village of Erapola, in the Meda Pattu Korale West of Katugampola hatpattu of the Kurunegala District, in the North-Western Province, containing in extent 3 roods 15 perches, shown as lot 30 I in preliminary plan 345, and in the annexed diagram; and bounded as follows: on the north

by Hataniya estate claimed by N. M. K. Abdul Cader, Hataniya estate claimed by M. K. N. Mahamado Lebbe and others ; on the east by the village limit of Narangoda ; on the south by Hataniya estate claimed by N. M. K. Abdul Cader, a road, the village limit of Bammana ; on the west by Hataniya estate claimed by N. M. K. Abdul Cader.



Surveyor-General's Office,
Colombo, June 29, 1914.

Scale of 8 Chains to an Inch.

G. K. THORNHILL,
for Acting Surveyor-General.

November 27, 1914. N. A. HAMPTON,
Special Officer.

Kurunegala S. O. No. 955.

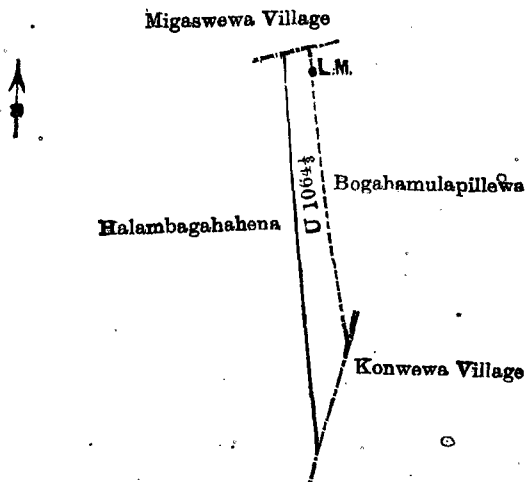
**Order under Section 2 of "The Waste Lands Ordinances of 1897, 1899, 1900, and 1903,"
declaring Land to be Crown Property.**

In the matter of the land commonly called or known as railway reservation, situate in the village of Kurundulla, in the Mahagalboda Egoda korale of the Hiriyala hatpattu of the Kurunegala District, in the North-Western Province, and of "The Waste Lands Ordinances of 1897, 1899, 1900, and 1903."

THE notice required by section 1 of "The Waste Lands Ordinances of 1897, 1899, 1900, and 1903," having been duly published in manner prescribed by that section in respect of the above-named land (*vide* Notice No. 5,296), and no claim having been made to the said land or to any interest therein within the period of three months from the date specified in the said notice, I, John Murray Davies, Special Officer appointed under section 28 of the said Ordinances, under and by virtue of the powers vested in me that behalf by section 2 of the said Ordinances, do hereby on December 3, 1914, order and declare that the said land, as more fully described herein below, situate in the village of Kurundulla, in the Mahagalboda Egoda korale of the Hiriyala hatpattu of the Kurunegala District, in the North-Western Province, and shown as lot U1064½ in preliminary plan 2,039 and in the annexed diagram, and containing in extent 1 rood and 22·5 perches is the property of the Crown.

Description of the Land referred to.

The land commonly called or known as railway reservation, situated in the village of Kurundulla, in the Mahagalboda Egoda korale of the Hiriyala hatpattu of the Kurunegala District, in the North-Western Province, containing in extent 1 rood and 22·5 perches shown as lot U 1064½ in preliminary plan 2,039 and in the annexed diagram, and bounded as follows : on the north by the village limit of Migaswewa ; on the east by Bogahamulapillewa claimed by Muttumenika, Kirimenika, Ranhamy, and others ; on the south by the village limit of Konwewa ; on the west by Halambagahahena claimed by Kiri Banda and others.



Surveyor-General's Office,
Colombo, June 15, 1914.

Scale of 4 Chains to an Inch.

G. K. THORNHILL,
for Acting Surveyor-General.

December 3, 1914. J. M. DAVIES,
Special Officer.

Kurunegala S. O. No. 956.**Order under Section 2 of "The Waste Lands Ordinances of 1897, 1899, 1900, and 1903,"
declaring Land to be Crown Property.**

In the matter of the lands commonly called or known as Mahagala and Gala, situate in the village of Kosgolla, in the Mahagalboda Egoda korale of the Hiriyala hatpattu of the Kurunegala District, in the North-Western Province, and of "The Waste Lands Ordinances of 1897, 1899, 1900, and 1903."

THE notice required by section 1 of "The Waste Lands Ordinances of 1897, 1899, 1900, and 1903," having been duly published in manner prescribed by that section in respect of the above-named lands (*vide* Notice No. 5,305), and no claim having been made to the said lands or to any interest therein within the period of three months from the date specified in the said notice, I, John Murray Davies, Special Officer appointed under section 28 of the said Ordinances, under and by virtue of the powers vested in me in that behalf by section 2 of the said Ordinances, do hereby on November 26, 1914, order and declare that the said lands, as more fully described herein below, situate in the village of Kosgolla, in the Mahagalboda Egoda korale of the Hiriyala hatpattu of the Kurunegala District, in the North-Western Province, and shown as lots V 1003½C, V 1003½D, V 1003½F, V 1003½G, and 9978 in preliminary plan 2,003 and in the annexed diagram, and containing in extent 6 acres 1 rood 26 perches, are the property of the Crown.

Description of the Lands referred to.

The following lots situated in the village of Kosgolla, in the Mahagalboda Egoda korale of the Hiriyala hatpattu of the Kurunegala District, in the North-Western Province, as described in the annexed diagram:—

Preliminary plan 2,003.

Lot.	Name of Land.	Extent, A. R. P.	Lot.	Name of Land.	Extent, A. R. P.
V 1003½C ..	Mahagala	.. 0 0 14	9978 . . .	Gala	.. 5 3 25
V 1003½D ..	Do.	.. 0 1 19			
V 1003½F ..	Gala	.. 0 0 5			6 1 26
V 1003½G ..	Do.	.. 0 0 3			

and bounded as follows: on the north by Elakanda (road, bund, and channel) to be declared the property of the Crown under the Waste Lands Ordinances, Galapawalahena sold by the Crown; on the east by Nugagahamulakumbura sold by the Crown, Mahagalagala sold by the Crown, Galagawakumburepillewa sold by the Crown, Mahagalakumbura claimed by H. M. Herathamy and others, Mahagalagala sold by the Crown, Dangahamulagala sold by the Crown, Kosgollewela claimed by Kumarappu Vidanelage Punchappu and others; on the south by the village limit of Malagomuwa; on the west by Galpawalahena claimed by the Crown, Elakanda (road, bund, and channel) to be declared the property of the Crown under the Waste Lands Ordinances.

[For Diagram see page 481.]

Anuradhapura S. O. No. 731.**Order under Section 2 of "The Waste Lands Ordinances of 1897, 1899, 1900, and 1903,"
declaring Lands to be Crown Property.**

In the matter of the lands commonly called or known as Gonapetiawamukalana, Gonadetiawalanda, &c., situate in the village of Gonapetiawawa, in the Ihalakende tulana of the Kende korale of the Nuwaragam palata, in the North-Central Province, and of "The Waste Lands Ordinances of 1897, 1899, 1900, and 1903."

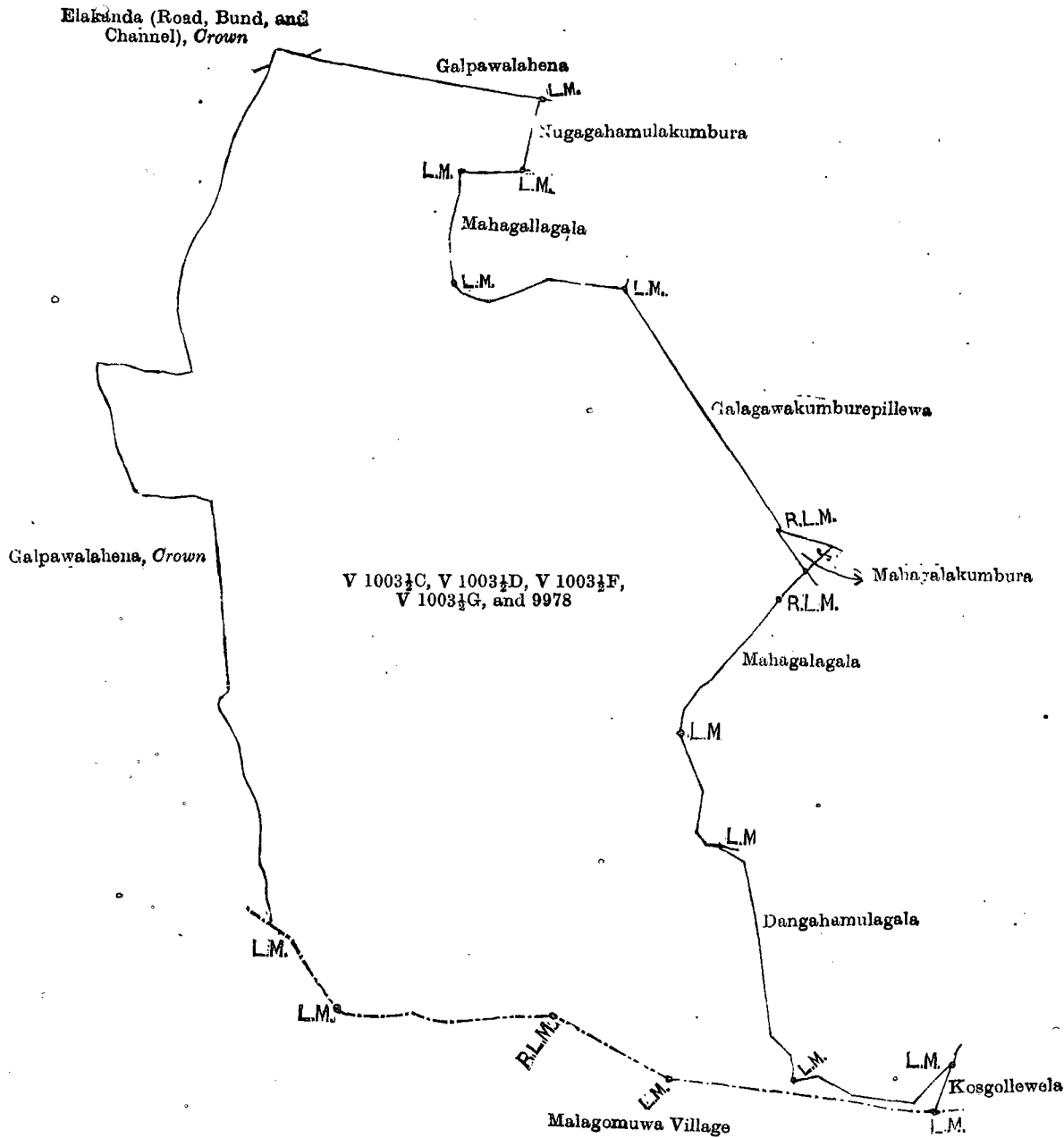
THE notice required by section 1 of "The Waste Lands Ordinances of 1897, 1899, 1900, and 1903," having been duly published in manner prescribed by that section in respect of the above-named lands (*vide* Notice No. 5,292), and no claim having been made to the said lands, or to any interest therein within the period of three months from the date specified in the said notice, I, Thomas Graham Willett, Special Officer appointed under section 28 of the said Ordinances, under and by virtue of the powers vested in me in that behalf by section 2 of the said Ordinances, do hereby on November 14, 1914, order and declare that the said lands, as more fully described herein below, situate in the village of Gonapetiawawa, in the Ihalakende tulana of the Kende korale of the Nuwaragam palata, in the North-Central Province, and shown as lots 1, 1A, 1B, 1C, 1D, 1E, 2, 3, 4, 10, 11, 12, 13, 14, 15 in preliminary plan 608 and in the annexed diagram, and containing in extent 586 acres and 26 perches, are the property of the Crown.

Description of the Lands referred to.

The following lots situated in the village of Gonapetiawawa, in the Ihalakende tulana of the Kende korale of the Nuwaragam palata, in the North-Central Province, as described in the annexed diagram:—

Preliminary plan 608.

Lot.	Name of Land.	Extent, A. R. P.	Lot.	Name of Land.	Extent, A. R. P.
1 ..	Gonapetiawamukalana	.. 469 3 29	10 ..	Rampatwila-oya and Wadigapotana-	
1A ..	Do.	.. 0 2 0		ela	.. 5 2 8
1B ..	Do.	.. 5 2 20	11 ..	Adipara (footpath)	.. 0 0 30
1C ..	Do.	.. 25 0 30	12 ..	Kanadara-ela (stream)	.. 0 2 8
1D ..	Do.	.. 8 0 8	13 ..	Adipara (footpath)	.. 9 0 17
1E ..	Do.	.. 1 2 27	14 ..	Do. (do.)	.. 0 0 12
2 ..	Gonapetiawalanda	.. 30 0 30	15 ..	Do. (do.)	.. 0 0 7
3 ..	Do.	.. 10 0 21			
4 ..	Gonapetiawawewa (tank and bund)	.. 28 1 19			586 0 26



Surveyor-General's Office,
Colombo, June 15, 1914.

Scale of 2 Chains to an Inch.

G. K. THORNHILL,
for Acting Surveyor-General.

November 26, 1914.

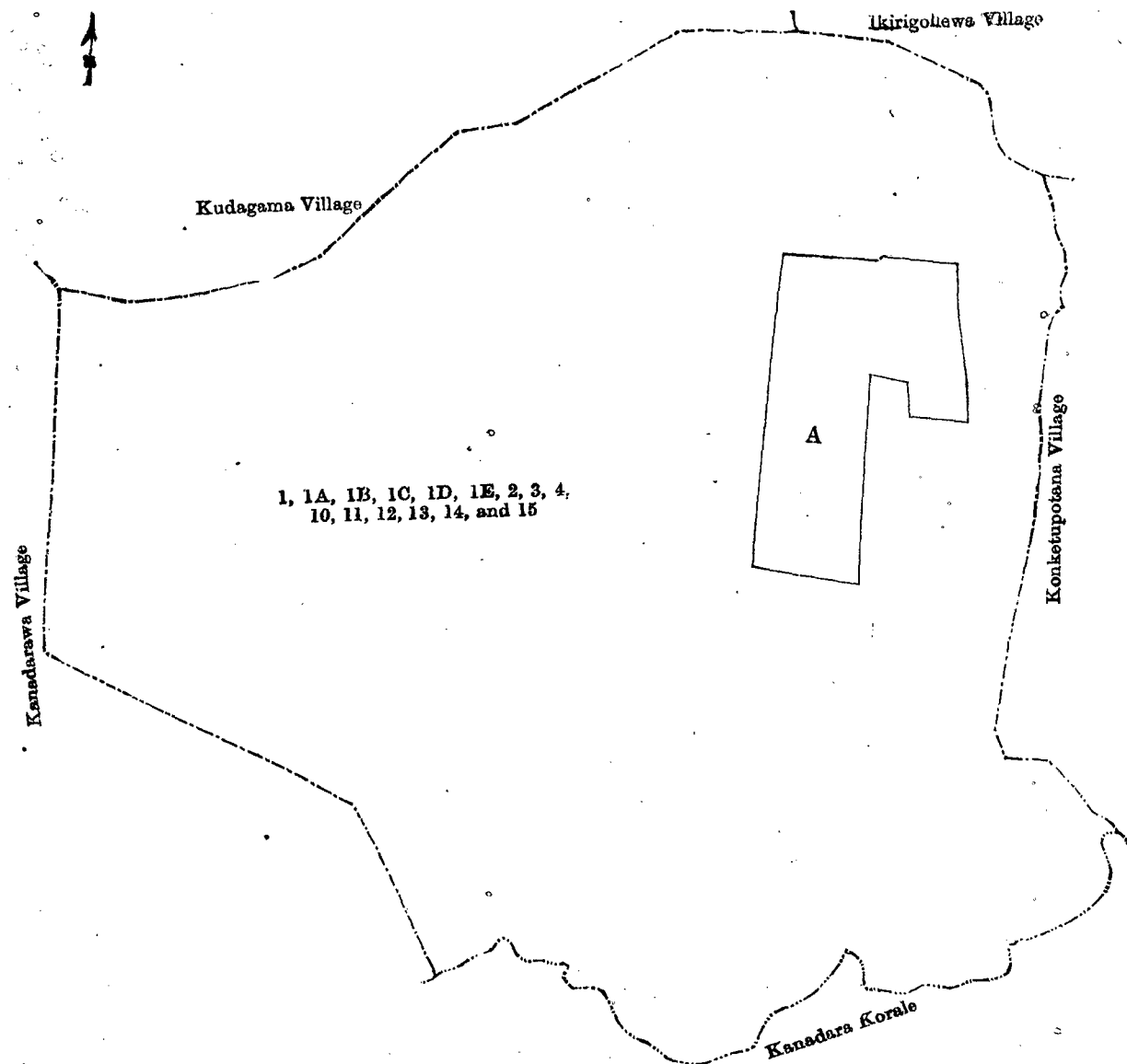
J. M. DAVIES,
Special Officer.

and bounded as follows: on the north by the village limit of Kudagama, the village limit of Ikirigollewa; on the east by the village limit of Konketupotana; on the south by the boundary of Kandara korale, the village limit of Kanadarawa; on the west by the village limit of Kanadarawa.

NOTE.—The following lots lying within the above boundaries are excluded from this order, and their aggregate acreage of 37 acres 2 roods and 14 perches is not included in the acreage of 586 acres and 26 perches given above:—

Preliminary plan 608.

Lot.	Name of Land.	Extent, A. R. P.	Lot.	Name of Land.	Extent, A. R. P.
A 5	T. P. 238,289	.. 18 0 10	A 9	T. P. 277,502	.. 9 0 20
A 6	T. P. 277,501	.. 3 2 26			
A 7	T. P. 253,251	.. 3 2 0			
A 8	Wiragahamukalana	.. 3 0 38			
					37 2 14



Surveyor-General's Office,
Colombo, May 28, 1914.

Scale of 16 Chains to an Inch.

G. K. THORNHILL,
for Acting Surveyor-General.

November 14, 1914.

T. G. WILLETT,
Special Officer.

Uva S. O. No. 1,914.

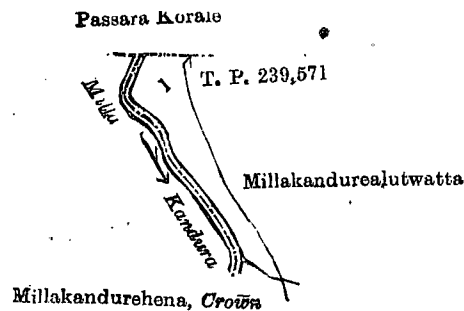
**Order under Section 2 of "The Waste Lands Ordinance of 1897, 1899, 1900, and 1903,"
declaring Land to be Crown Property.**

In the matter of the land commonly called or known as Millakanduregommama *alias* Badahelahena (reservation for stream), situate in the village of Pallewaradola, in the Kandukara korale of the Buttala division, in the Province of Uva, and of "The Waste Lands Ordinances of 1897, 1899, 1900, and 1903."

THE notice required by section 1 of "The Waste Lands Ordinances of 1897, 1899, 1900, and 1903," having been duly published in manner prescribed by that section in respect of the above-named land (*vide* Notice No. 5,276), and no claim having been made to the said land or to any interest therein within the period of three months from the date specified in the said notice, I, John Murray Davies, Special Officer appointed under section 28 of the said Ordinances, under and by virtue of the powers vested in me in that behalf by section 2 of the said Ordinances, do hereby on November 5, 1914, order and declare that the said land, as more fully described herein below, situate in the village of Pallewaradola, in the Kandukara korale of the Buttala division, in the Province of Uva, and shown as lot 1 in preliminary plan 215, and in the annexed diagram, and containing in extent 1 acre 1 rood and 19 perches, is the property of the Crown.

Description of the Land referred to.

The land commonly called or known as Millakanduregommama *alias* Badahelahena (reservation for stream), situated in the village of Pallewaradola, in the Kandukara korale of the Buttala division, in the Province of Uva, containing in extent 1 acre 1 rood and 19 perches, shown as lot 1 in preliminary plan 215, and in the annexed diagram, and bounded as follows: on the north by the boundary of Passara korale; on the east by T. P. 239,571, Millakandura-alutwatta claimed by Mr. Duncan; on the south by Millakandurehena declared to be the property of the Crown under the Waste Lands Ordinances; on the west by the Millakandura.



Surveyor-General's Office,
Colombo, May 30, 1914.

Scale of 8 Chains to an Inch.

G. K. THORNHILL,
for Acting Surveyor-General.

November 5, 1914.

J. M. DAVIES,
Special Officer.

Uva S. O. No. 1,915.

**Order under Section 4, Sub-section (1), of "The Waste Lands Ordinances of 1897, 1899, 1900, and 1903,"
declaring Lands to be Crown Property.**

In the matter of the lands commonly called or known as Keenahelapatana and Madugolletalawa, &c., situate in the village of Palle Ranugalla, in the Kandukara korale of the Buttala division, in the Province of Uva, and of "The Waste Lands Ordinances of 1897, 1899, 1900, and 1903:"

WHEREAS in pursuance of section 1 of the said Ordinances it was duly notified on January 17, 1913, that if no claim to the lands commonly called or known as Keenahelapatana and Madugolletalawa, &c., situate in the village of Palle Ranugalla, in the Kandukara korale of the Buttala division, in the Province of Uva, containing in extent 178 acres 2 roods and 22 perches, and shown as lots 1, 2A, 2B, 2C, 2E, 2F, 6, 7, and streams in preliminary plan 231, as described in the annexed diagram, was made to John Murray Davies, Special Officer appointed under section 28 of the said Ordinances, within the period of three months from the date specified in such notice, such lands would be declared the property of the Crown, and dealt with on account of the Crown (*vide* Notice No. 4,703):

And whereas (1) Samarakoon Jayasekera Wijesiriwardana Adikari Mudiyansele Mutu Banda and (2) Wickrasinghe Mudiyansele Ukku Banda made claim to the said lots 2A, 2B, 2C, 2E, 2F, and whereas the said claimants came to two agreements dated August 8, 1913, whereby in consideration of their being declared the owners of 8 acres and 4 acres respectively of lot 2, now shown as resurveyed lots 2 and 2D respectively in the same block survey preliminary plan, they withdrew their claims to the above-mentioned lots 2A, 2B, 2C, 2E, and 2F; and no claim having been made to the said lots 1, 6, and 7, and the streams within the said period of three months, I, John Murray Davies, Special Officer appointed under section 28 of the said Ordinances, under and by virtue of the powers vested in me in that behalf by sections 2 and 4 of the said Ordinances, do hereby on November 14, 1914, order and declare under sections 2 and 4, sub-section (1), of the said Ordinances, that the said lands, as more fully described herein below, are the property of the Crown.

Description of the Lands referred to.

The following lots situated in the village of Palle Ranugalla, in the Kandukara korale of the Buttala division, in the Province of Uva, as described in the annexed diagram:—

Preliminary plan 231.

Lot	Name of Land.	Extent, A. R. P.	Lot	Name of Land.	Extent, A. R. P.
1	Keenahelapatana and Madugolletalawa	147 2 14	6	Deurellemukalana	7 3 8
2A	Pinnagolla-arawahena	0 1 21	7	Madugolleditegomuwamukalana	15 1 31
2B	Do.	1 0 16		Streams	2 1 26
2C	Tennehena	0 3 39			
2E	Galagederawattahena	2 1 13			178 2 22
2F	Do.	0 2 14			

and bounded as follows: on the north and east by part of Pinnagolla-oya; on the south by part of Madugolle-ara; on the west by Ginileyawakandura, the village limit of Miyanakandura.

NOTE.—The following lots lying within the above boundaries are excluded from this order and their aggregate acreage of 27 acres and 19 perches is not included in the acreage of 178 acres 2 roods and 22 perches give above:—

Preliminary plan 231.

Lot.	Name of Land.	Extent, A. R. P.	Lot.	Name of Land.	Extent, A. R. P.
3	Pinnagollearawa	1 1 7	2	Pinnagolla-arawahena and Weladarandahena	8 0 17
A 4	Godakumburawatta, Weladarawegedera-watta	1 1 39	2D	Kapukotuwahena	4 0 2
A 5	Pallegamawela, &c., Tennekumbura, Gedaragawakumbura	11 0 31			27 0 19
8	Keenagaha-arawa	1 0 3			

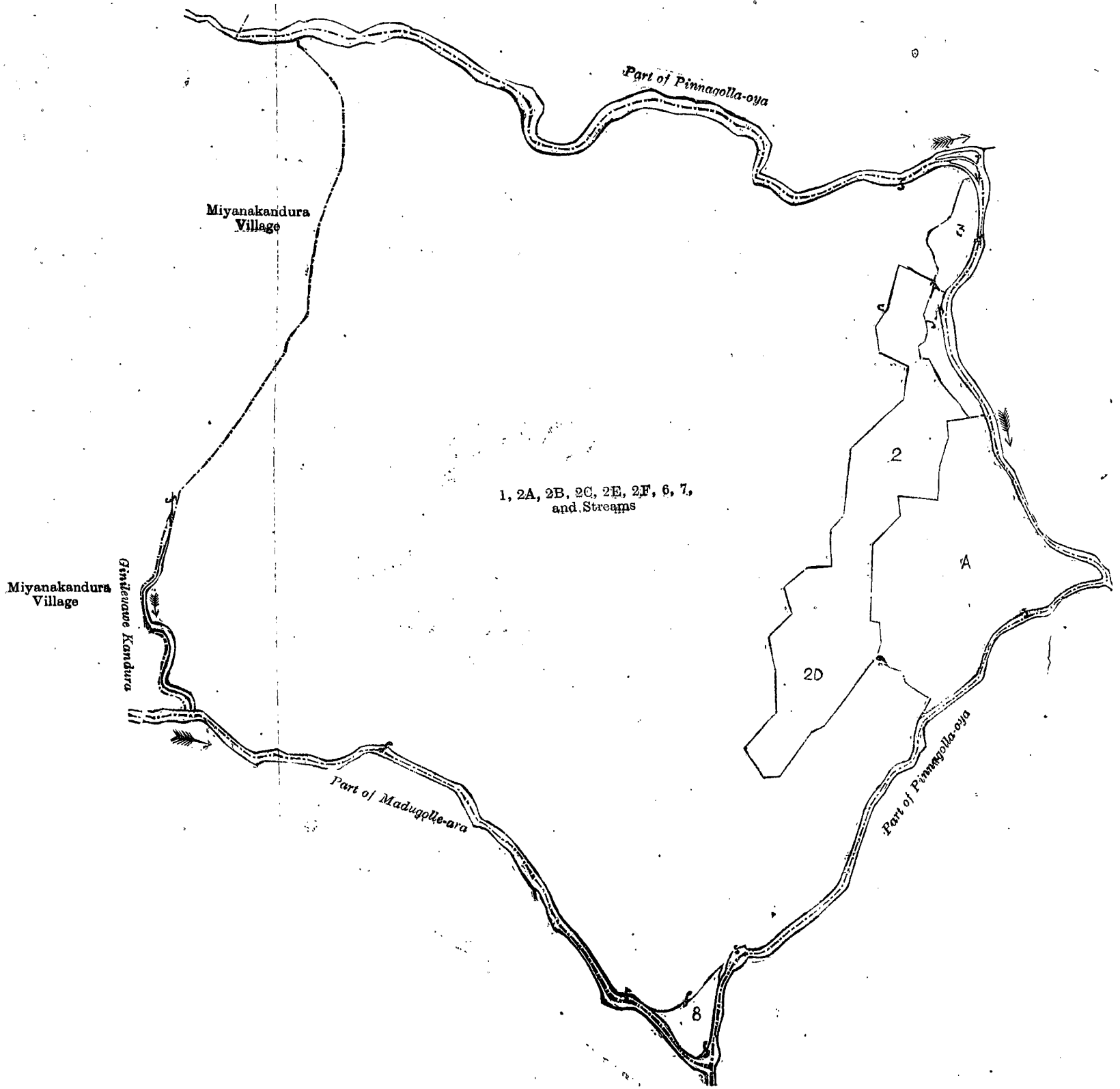
[For Diagram see page 484.]

Ratnapura S. O. No. 197.

Order under Section 4, Sub-section (1), of "The Waste Lands Ordinances of 1897, 1899, 1900, and 1903."

In the matter of the land commonly called or known as Pahala Rukattanehena and Ihala Galpotttehena (exclusive of the Guru-ganga running through the land), situate in the village of Patagama, in the Nawadun korale of the Ratnapura District, in the Province of Sabaragamuwa, and of "The Waste Lands Ordinances of 1897, 1899, 1900, and 1903."

WHEREAS in pursuance of section 1 of the said Ordinances it was duly declared and notified on March 1, 1912, that if no claim to the land commonly called or known as Pahala Rukattanehena and Ihala Galpotttehena (exclusive of the Guru-ganga running through the land), situate in the village of Patagama, in the Nawadun korale of the Ratnapura District, in the Province of Sabaragamuwa, containing in extent 51 acres 1 rood and 20 perches, and shown as lot 18AQ in preliminary plan 67 and in the annexed diagram, was made to Harry Chambers Toller, Special Officer appointed under section 28 of the said Ordinances, within the period of three months from the date specified in the said notice, such land would be declared the property of the Crown, and dealt with on account of the Crown (*vide* Notice No. 4,370):



Surveyor-General's Office,
Colombo, November 21, 1912.

Scale of 8 Chains to an Inch.

November 14, 1914.

J. M. DAVIES,
Special Officer.

A. H. G. DAWSON,
for Surveyor-General.

And whereas (1) Damme Arachchillaye Appuhamy, and (2) ditto Jotihamy made claim thereto, and Howard Orme Fox and Harry Chambers Toller, Special Officers appointed under section 28 of the said Ordinances, made due inquiry into such claim, and whereas the said claimants and the said Howard Orme Fox, Special Officer, with the consent of His Excellency the Governor, came to an agreement in writing dated October 23, 1912, concerning the said land, under section 4, sub-section (1), of the said Ordinances, whereby it was agreed that the said claimants should be declared the purchasers of the said land upon payment, on or before January 23, 1913, to the Government Agent at Ratnapura, of a sum of Rupees One thousand only (Rs. 1,000), as the purchase amount of the said land, and whereas the said amount has been duly paid by the said claimants, they are hereby, in pursuance of the agreement afore-mentioned, declared to be the purchasers of the said land, as more fully described herein below.

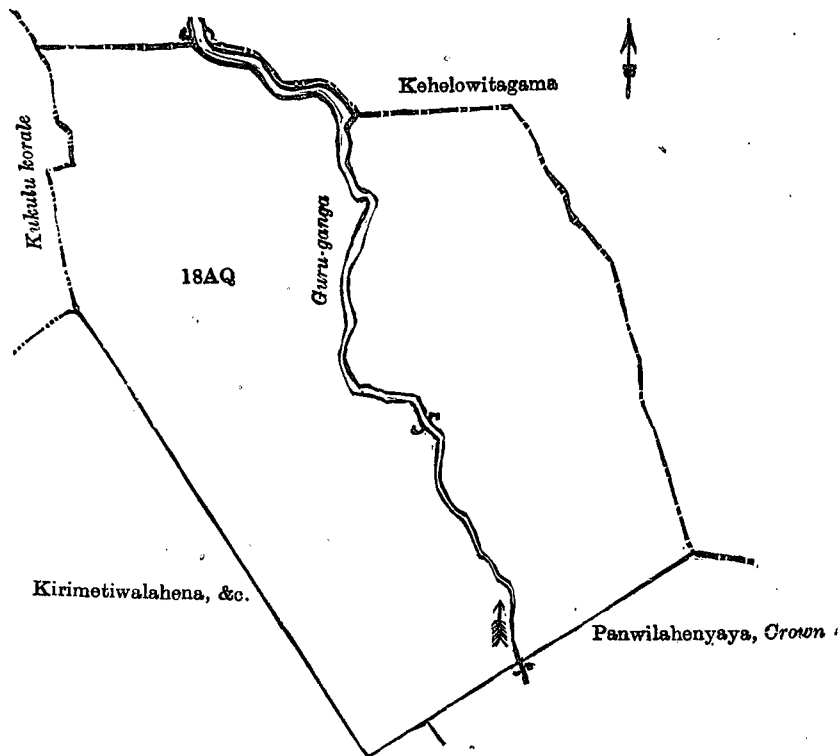
Description of the Land referred to.

The following lot situated in the village of Patagama, in the Nawadun korale of the Ratnapura District, in the Province of Sabaragamuwa, as described in the annexed diagram :—

Preliminary plan 67.

Lot.	Name of Land.	Extent, A. R. P.
18AQ	Pahala Rukattanehena and Ihala Galpotttehena (exclusive of the Guru-ganga running through the land)	51 1 20

and bounded as follows : on the north and east by the village limit of Kehelowitzagama ; on the south by Panwilahenyaya to be declared the property of the Crown under the Waste Lands Ordinances, Kirimetiwalahena, &c., claimed by Damme Arachchillaye Appuhamy and others ; and on the west by Kirimetiwalahena, &c., claimed by Damme Arachchillaye Appuhamy and others, and the boundary limit of the Kukulukorale.



Surveyor-General's Office,
Colombo, August 6, 1914.

Scale of 8 Chains to an Inch.

G. K. THORNHILL,
for Acting Surveyor-General.

August 28, 1914.

M. T. ARCHIBALD,
Special Officer.

Ratnapura S. O. No. 198.

Order under Section 4, Sub-section (1), of "The Waste Lands Ordinances of 1897, 1899, 1900, and 1903," declaring Lands to be Crown Property.

In the matter of the lands commonly called or known as Patagamahenyaya, Panwilahena, Gorakagahahena, &c., situate in the village of Patagama, in the Nawadun korale of the Ratnapura District, in the Province of Sabaragamuwa, and of "The Waste Lands Ordinances of 1897, 1899, 1900, and 1903."

WHEREAS in pursuance of section 1 of the said Ordinances it was duly notified on March 1, 1912, that if no claim to the lands commonly called or known as Patagamahenyaya, Panwilahena, Gorakagahahena, &c., situate in the village of Patagama, in the Nawadun korale of the Ratnapura District, in the Province of Sabaragamuwa, containing in extent 473 acres 1 rood and 22 perches, and shown as lots 18, 18AU, 18AV, 18AW, 18AX, 18BB, 18BC, 18BD, 18BE, 18BF, 18BG, 18BI, 18BJ, and 18BK in preliminary plan 67, and described in the annexed diagram, was made to Harry Chambers Toller, Special Officer appointed under section 28 of the said Ordinances, within the period of three months from the date specified in such notice, such lands would be declared the property of the Crown, and dealt with on account of the Crown (*vide* Notice No. 4,370) :

And whereas (1) Damme Arachchillaye Appuhamy, (2) Udagedarayalaye Unga, (3) ditto Bali, (4) ditto Dingiri Ukku, (5) Weerahin Gamaetiralalaye Ram Menika, (6) Angurukarayalaye Kirilamaya, (7) ditto Podisa, (8) ditto Amanchia, (9) ditto Kiribaba, (10) ditto Kirilamayage Kirilamaya, (11) Galahitilalaye Wastuwa, (12) Nugamunegamaetige Podi Appuhamy, (13) Udagedarayalaye Humanisa, (14) Vitanagamage Jotihamy, (15) Munasin Arachillaye Loku Mahatmaya, (16) Magurugodage Hatanhany, (17) Udagedarayalaye Juwanisa, (18) ditto Bastiya, (19) ditto Kiriansa, (20) Tiliri Banda Elapata, (21) Elapata Ellawala Kumarihany, (22) Vithana Arachillaye Loku Etana, (23) ditto Ratranhany, (24)

Mtunasinge Mudiyanseleage Chandanahamy, (25) Boraluwatte Alias Jahinge Heenhamy, (26) Imiyalage Mendirisa, (27) Dulgala Manannalage Agochina, (28) Vithanage Appuhamy, (29) ditto Dingirihamy, (30) Vithanage Ran Etana, (31) ditto Babahamy, (32) ditto Kiri Menika, (33) Damme Arachchillaye Jothihamy, (34) Madagammana Arachchillaye Podi Menika, (35) Weragama Wadiyage Punchi Mahatmaya, (36) Wannakuralalaye Lokumahatmaya, (37) Dulgalamannalaye Ungi, (38) Werahin Gamaetige Gunasekera, (39) Delloboda Korallalage Rankiri Menike made claim thereto; and whereas the said 1st and 33rd claimants entered into an agreement in writing dated October 23, 1912, whereby in consideration of (a) the Settlement Officer settling in his settlement of the village 240 acres more or less of lot 18 in block survey preliminary plan 67, as private property, otherwise than under the Waste Lands Ordinances, (b) being declared the purchasers of 50 acres more or less of lot 18, now shown as re-survey lot 18AQ in the same block survey preliminary plan, for a sum of Rupees One thousand (Rs. 1,000), they withdrew their claims to the said lots 18, 18AU, 18AV, 18AW, 18AX, 18BB, 18BC, 18BD, 18BE, 18BF, 18BG, 18BI, 18BJ, and 18BK; and whereas the said 2nd, 3rd, 4th, 13th, 17th, 18th, 19th, and 26th claimants entered into an agreement in writing dated October 18, 1912, and the said 11th claimant entered into an agreement of the same tenor dated October 23, 1912, whereby in consideration of the Settlement Officer settling in his settlement of the village lots 12A, 12B, 12C, 12D, 12E, 18C, 18D, 18E, 18G, 18J, 18K, 18L, 18M, 18N, 18O, 12F, 18H, 18I, and 130 acres more or less of lot 18 in the same block survey preliminary plan, as private property, otherwise than under the Waste Lands Ordinances, they withdrew their claims to the said lots 18, 18AU, 18AV, 18AW, 18AX, 18BB, 18BC, 18BD, 18BE, 18BF, 18BG, 18BI, 18BJ, and 18BK; and whereas the said 6th, 7th, 8th, 9th, 10th claimants entered into an agreement in writing dated October 18, 1912, whereby in consideration of the Settlement Officer settling in his settlement of the village lots 18Q, 18R, 18S, 18T, 18U, 18V, 18Y, 18Z, 18AA, 18AB, 18AC, 18AD, 18AE, 18AF, 18AG, 18AI, 18AK, 18AL, 18AM, 18AN, 18W, 18X, 18AH, and 18AO, and 25 acres more or less of lot 18 in the same block survey preliminary plan, as private property, otherwise than under the Waste Lands Ordinances, they withdrew their claims to the said lots 18, 18AU, 18AV, 18AW, 18AX, 18BB, 18BC, 18BD, 18BE, 18BF, 18BG, 18BI, 18BJ, and 18BK; and whereas the said 5th claimant entered into an agreement in writing dated October 21, 1912, whereby in consideration of the Settlement Officer settling in his settlement of the village lots 18Q, 18R, 18S, 18T, 18U, 18V, 18Y, 18Z, 18AA, 18AB, 18AC, 18AD, 18AE, 18AF, 18AG, 18AI, 18AK, 18AL, 18AM, 18AN, 12A, 12B, 12C, 12D, 12E, 18C, 18D, 18E, 18G, 18J, 18K, 18L, 18M, 18N, 18O, 18W, 18X, 18AH, 18AO, 18P, 12F, 18H, 18I, and 25 acres more or less, 104 acres 1 rood and 12 perches more or less, 240 acres more or less, 36 acres more or less, and 130 acres more or less of lot 18 in the same block survey preliminary plan, as private property, otherwise than under the Waste Lands Ordinances, he withdrew his claim to the said lots 18, 18AU, 18AV, 18AW, 18AX, 18BB, 18BC, 18BD, 18BE, 18BF, 18BG, 18BI, 18BJ, and 18BK; and whereas the said 12th claimant entered into an agreement in writing dated October 18, 1912, whereby in consideration of the Settlement Officer settling in his settlement of the village lots 18Q, 18R, 18S, 18T, 18U, 18V, 18Y, 18Z, 18AA, 18AB, 18AC, 18AD, 18AE, 18AF, 18AG, 18AI, 18AK, 18AL, 18AM, 18AN, 18W, 18X, 18AH, 18AO, 18P, and 25 acres more or less, 104 acres 1 rood and 12 perches more or less, and 240 acres more or less of lot 18 in the same block survey preliminary plan, as private property, otherwise than under the Waste Lands Ordinances, he withdrew his claim to the said lots 18, 18AU, 18AV, 18AW, 18AX, 18BB, 18BC, 18BD, 18BE, 18BF, 18BG, 18BI, 18BJ, and 18BK; and whereas the said 14th, 22nd, 24th, 25th, 28th, 29th, 31st claimants entered into an agreement dated October 18, 1912, and the said 23rd, 30th, 32nd claimants entered into an agreement of the same tenor dated November 8, 1912, whereby in consideration of the Settlement Officer settling in his settlement of the village lot 18P, and 104 acres 1 rood and 12 perches more or less of lot 18 in the same block survey preliminary plan, as private property, otherwise than under the Waste Lands Ordinances, they withdrew their claims to the said lots 18, 18AU, 18AV, 18AW, 18AX, 18BB, 18BC, 18BD, 18BE, 18BF, 18BG, 18BI, 18BJ, and 18BK; and whereas the said 15th and 16th claimants entered into two agreements in writing dated October 18, 1912, whereby in consideration of the Settlement Officer settling in his settlement of the village lot 5 and 36 acres more or less of lot 18 in the same block survey preliminary plan, as private property, otherwise than under the Waste Lands Ordinances, they withdrew their claims to the said lots 18, 18AU, 18AV, 18AW, 18AX, 18BB, 18BC, 18BD, 18BE, 18BF, 18BG, 18BI, 18BJ, and 18BK; and whereas the said 20th, 21st claimants entered into an agreement in writing dated October 18, 1912, whereby in consideration of the Settlement Officer settling in his settlement of the village 48 acres more or less and 240 acres more or less of lot 18 in the same block survey preliminary plan, as private property, otherwise than under the Waste Lands Ordinances, they withdrew their claim to the said lots 18, 18AU, 18AV, 18AW, 18AX, 18BB, 18BC, 18BD, 18BE, 18BF, 18BG, 18BI, 18BJ, and 18BK; and whereas the said 27th and 37th claimants entered into two agreements in writing dated October 18, 1912, whereby in consideration of the Settlement Officer settling in his settlement of the village 240 acres more or less of lot 18 in the same block survey preliminary plan, as private property, otherwise than under the Waste Lands Ordinances, they withdrew their claims to the said lots 18, 18AU, 18AV, 18AW, 18AX, 18BB, 18BC, 18BD, 18BE, 18BF, 18BG, 18BI, 18BJ, and 18BK; and whereas the said 34th and 39th claimants entered into an agreement in writing dated October 29, 1912, whereby in consideration of the Settlement Officer settling in his settlement of the village lots 5, 18P, 12A, 12B, 12C, 12D, 12E, 18C, 18D, 18E, 18G, 18J, 18K, 18L, 18M, 18N, 18O, 12F, 18H, 18I, and 36 acres more or less, 104 acres 1 rood and 12 perches more or less, 130 acres more or less, 240 acres more or less of lot 18 in the same block survey preliminary plan, as private property, otherwise than under the Waste Lands Ordinances, they withdrew their claims to the said lots 18, 18AU, 18AV, 18AW, 18AX, 18BB, 18BC, 18BD, 18BE, 18BF, 18BG, 18BI, 18BJ, and 18BK; and whereas the said 35th and 36th claimants withdrew their claims to the said lots 18, 18AU, 18AV, 18AW, 18AX, 18BB, 18BC, 18BD, 18BE, 18BF, 18BG, 18BI, 18BJ, and 18BK; whereas the said 38th claimant having been duly called upon by me a notice in writing under section 4, sub-section (1), of the said Ordinances, duly served upon him, to produce before me the evidence and documents upon which he might rely in proof of his claim, and not having so appeared or produced such documents and evidence, I, Mungo Tennent Archibald, Special Officer appointed under section 28 of the said Ordinances, under and by virtue of the powers vested in me in that behalf by section 4 of the said Ordinances, do hereby on August 28, 1914, order and declare, under section 4, sub-section (1), of the said Ordinances, that the said lands, as more fully described herein below, are the property of the Crown.

Description of the Lands referred to.

The following lots situated in the village of Patagama, in the Nawadun korale of the Ratnapura District, in the Province of Sabaragamuwa, as described in the annexed diagram:—

Preliminary plan 67.					
Lot.	Name of Land.	Extent, A. R. P.	Lot.	Name of Land.	Extent, A. R. P.
18	Patagamahenyaya	425 1 22	18BE	Iuktennehena	2 0 5
18AU	Panwilahena	5 0 16	18BF	Galpeelahena	4 0 11
18AV	Gorakagahahena	2 0 28	18BG	Iuktennehena	2 0 10
18AW	Do.	1 3 28	18BI	Inudolahena	4 0 27
18AX	Ittegalahena	5 0 24	18BJ	Do.	2 0 3
18BB	Palagalahena	5 3 34	18BK	Do.	5 0 9
18BC	Do.	4 0 17			
18BD	Dehigasgulanehem	4 0 28			
					473 1 22

and bounded as follows : on the north by Pahala Rukattanehena, &c., sold by the Crown under the Waste Lands Ordinances the village limit of Kehelowitagama, the Mahadola, the Paddadeniyadola, Gulanehena, &c., claimed by Munasingha Arachchillaye Loku Mahatmaya and others, Jambugahapittaniyawatta claimed by Gunasiriya, Udahagedarawatta claimed by Durayalaye Hatankira and others, Alutwatta claimed by Medagammana Punchi Menika, Muttettuwatta claimed by Durayalaye Punchiya and others, Middelaowita claimed by Hamy Vedarala, the Peladorelladola, Kadewatta claimed by Rajapaksa Mudiyanse, the village limit of Kehelowitagama, Ganmangodawatta claimed by Udage Ridi and others, Pitaliyadda claimed by Landage Arachchila and others ; on the east by the Pitaliyaddadola, Kuduwitennehena claimed by Angurukaralaye Kirilamaya and others, the Peladorelladola, Alupatgalawattayaya claimed by Galabadayalage Kaluwa and others, Ittagalahena claimed by Angurukarage Podisinna, Iluktennewatta (private), Iluktennewatta claimed by Angurukarage Jema, ditto claimed by ditto Podisinna, ditto claimed by ditto Kiriansa, ditto claimed by ditto Jema, ditto claimed by ditto Podisinna, ditto claimed by ditto Kiriansa, ditto claimed by ditto Petanchiya, ditto claimed by ditto Podisinna, ditto claimed by ditto Jema, Alupatgalawattayaya claimed by Galabadayalage Kaluwa and others, Galpillehena claimed by Angurukarage Petanchiya, ditto claimed by ditto Emanchiya, ditto claimed by ditto Kiriansa, Alupatgalawattayaya claimed by Galabadayalage Kaluwa and others, Galpillehena claimed by Angurukaralage Andirisa, Alupatgalawattayaya claimed by Galabadayalage Kaluwa and others, Dehigasgulanehena claimed by Angurukarage Kiribaba, ditto claimed by ditto Podisa, ditto claimed by ditto Kiribaba and others, the village limit of Weragama, Polonhena, &c., claimed by Wirahingamaetirallage Ranmenika and others ; on the south by the Im-dola (the village limit of Weragama), Galpottehenyaya claimed by Wirahingamaetirallage Ran Menika and others ; on the west by Galpottehenyaya claimed by Wirahingamaetirallage Ran Menika and others, Polonhenawatta, &c., claimed by Vitanagamage Jotihamy, Galpottehenyaya claimed by Wirahingamaetirallage Ran Menika and others, Panwelahena, &c., claimed by Udagedarayalage Juwanis and others, the Mahadola, Panwilahena, &c., claimed by Udagedarayalage Juwanis and others, the Guru-ganga, T. P. 251,146, and Kirimetiwalahena, &c., claimed by Damme Arachchillaye Jotihamy and others.

[For Diagram see page 488.]

Ratnapura S. O. No. 199.

Order under Section 2 of "The Waste Lands Ordinances of 1897, 1899, 1900, and 1903," declaring Land to be Crown Property.

In the matter of the land commonly called or known as Pillalangahenagawamukalana *alias* Potgulkandamukalana, situate in the village of Haldola, in the Nawadun korale of the Ratnapura District, in the Province of Sabaragamuwa, and of "The Waste Lands Ordinances of 1897, 1899, 1900, and 1903."

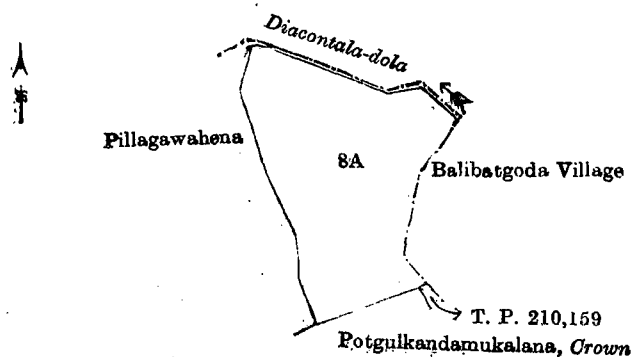
THE notice required by section 1 of "The Waste Lands Ordinances of 1897, 1899, 1900, and 1903," having been duly published in manner prescribed by that section in respect of the above-named land (*vide* Notice No. 4,674), and no claim having been made to the said lands or to any interest therein within the period of three months from the date specified in the said notice, I, Maxwel Maclagan Wedderburn, Special Officer appointed under section 28 of the said Ordinances, under and by virtue of the powers vested in me in that behalf by section 2 of the said Ordinances, do hereby on October 21, 1914, order and declare that the said land, as more fully described herein below, situate in the village of Haldola, in the Nawadun korale of the Ratnapura District, in the Province of Sabaragamuwa, and shown as lot 8A in preliminary plan 57, and in the annexed diagram, and containing in extent 1 acre 2 roods and 17 perches, is the property of the Crown.

Description of the Land referred to.

The following lot situated in the village of Haldola, in the Nawadun korale of the Ratnapura District, in the Province of Sabaragamuwa, as described in the annexed diagram :—

Lot.	Name of Land.	Extent, A. R. P.
8A	Pillalangahenagawamukalana <i>alias</i> Potgulkandamukalana	1 2 17

and bounded as follows : on the north by the Diacontala-dola (the village limit of Balibatgoda) ; on the east by the village limit of Balibatgoda ; on the south by T. P. 210,159, and Potgulkandamukalana declared to be the property of the Crown under the Waste Lands Ordinances ; and on the west by Pillagawahena (private).



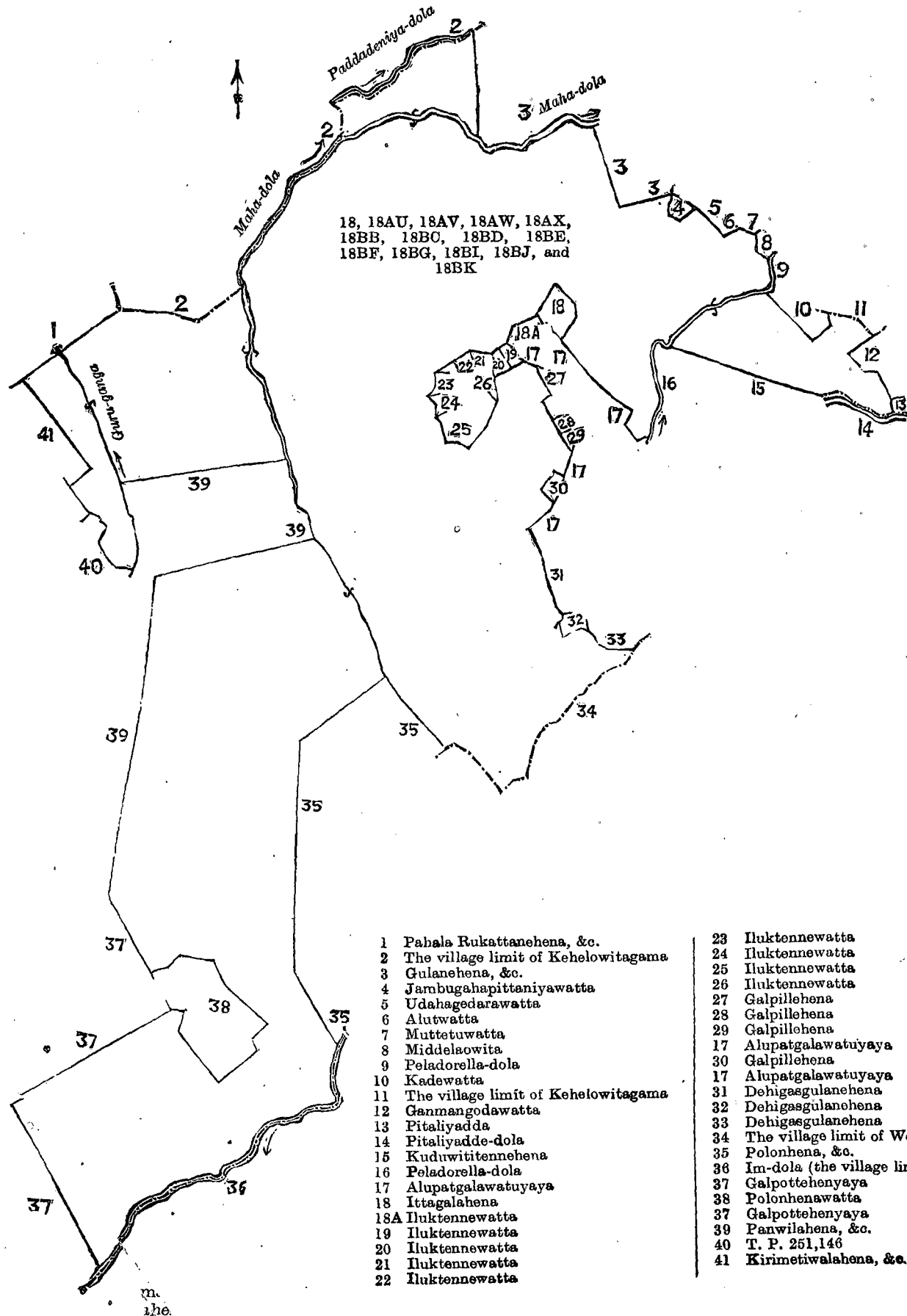
Surveyor-General's Office,
Colombo, April 20, 1914.

Scale of 4 Chains to an Inch.

G. K. THORNHILL,
for Acting Surveyor-General.

October 22, 1914.

M. M. WEDDERBURN,
Special Officer.



18, 18AU, 18AV, 18AW, 18AX,
18BB, 18BC, 18BD, 18BE,
18BF, 18BG, 18BI, 18BJ, and
18BK

- | | | | |
|-----|--------------------------------------|----|---|
| 1 | Pahala Rukattanehena, &c. | 23 | Iluktennewatta |
| 2 | The village limit of Kehelowitzagama | 24 | Iluktennewatta |
| 3 | Gulanehena, &c. | 25 | Iluktennewatta |
| 4 | Jambugahapittaniyawatta | 26 | Iluktennewatta |
| 5 | Udahagedarawatta | 27 | Galpillehena |
| 6 | Alutwatta | 28 | Galpillehena |
| 7 | Muttetuawatta | 29 | Galpillehena |
| 8 | Middelaowita | 17 | Alupatgalawatuyaya |
| 9 | Peladorella-dola | 30 | Galpillehena |
| 10 | Kadewatta | 17 | Alupatgalawatuyaya |
| 11 | The village limit of Kehelowitzagama | 31 | Dehigasgulanehena |
| 12 | Ganmangodawatta | 32 | Dehigasgulanehena |
| 13 | Pitaliyadde | 33 | Dehigasgulanehena |
| 14 | Pitaliyadde-dola | 34 | The village limit of Weragama |
| 15 | Kuduwitenehena | 35 | Polonhena, &c. |
| 16 | Peladorella-dola | 36 | Im-dola (the village limit of Weragama) |
| 17 | Alupatgalawatuyaya | 37 | Galpottchenyaya |
| 18 | Ittagalahena | 38 | Polonhenawatta |
| 18A | Iluktennewatta | 37 | Galpottchenyaya |
| 19 | Iluktennewatta | 39 | Panwilahena, &c. |
| 20 | Iluktennewatta | 40 | T. P. 251,146 |
| 21 | Iluktennewatta | 41 | Kirimetiwalahena, &c. |
| 22 | Iluktennewatta | | |

Surveyor-General's Office,
Colombo, August 6, 1914.

Scale of 16 Chains to an Inch.

G. K. THORNHILL,
for Acting Surveyor-General.

August 28, 1914.

M. T. ARCHIBALD,
Special Officer.

Kegalla S. O. 93.**Order under Section 4, Sub-section (1), of "The Waste Lands Ordinances of 1897, 1899, 1900, and 1903,"
declaring Land to be Crown Property.**

In the matter of the land commonly called or known as Patahagawahena, situate in the village of Deliwala, in the Kinigoda korale of the Kegalla District, in the Province of Sabaragamuwa, and of "The Waste Lands Ordinances of 1897, 1899, 1900, and 1903."

WHEREAS in pursuance of section 1 of the said Ordinances it was duly notified on May 30, 1913, that if no claim to the land commonly called or known as Patahagawahena, situate in the village of Deliwala, in the Kinigoda korale of the Kegalla District, in the Province of Sabaragamuwa, containing in extent 1 acre and 12 perches, and shown as lot 5A in preliminary plan 145, as described in the annexed diagram, was made to Ralph Marcus Meaburn Worsley, Special Officer appointed under section 28 of the said Ordinances, within the period of three months from the date specified in such notice, such land would be declared the property of the Crown, and dealt with on account of the Crown (*vide* Notice No. 4,890):

And whereas Pallegama Mudiyansele Appuhamy made claim thereto, and whereas the said claimant came to an agreement dated November 22, 1913, whereby in consideration of Pallegama Mudiyansele Punchirala being declared the purchaser of 1 acre more or less of lot 5, now shown as re-surveyed lot 5, in the same block survey preliminary plan, and 1 acre more or less to include lot 75C and parts of lots 75 and 75B, now shown as re-surveyed lots 75C; 75B1, 75G in the same block survey preliminary plan for a sum of Rs. 32, he withdrew his claim to the said lot 5A, I, Mungo Tennent Archibald, Special Officer appointed under section 28 of the said Ordinances, under and by virtue of the powers vested in me in that behalf by section 4 of the said Ordinances, do hereby on October 23, 1914, order and declare, under section 4, sub-section (1), of the said Ordinances, that the said land, as more fully described herein below, is the property of the Crown.

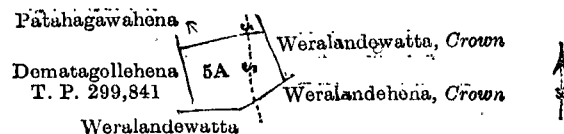
Description of the Land referred to.

The following lot situated in the village of Deliwala, in the Kinigoda korale of the Kegalla District, in the Province of Sabaragamuwa, as described in the annexed diagram:—

Preliminary plan 145.

Lot.	Name of Land.	Extent, A. R. P.
5A	Patahagawahena	1 0 12

and bounded as follows: on the north by Patahagawahena sold to Pallegama Mudiyansele Punchirala under the Waste Lands Ordinances; on the east by Weralandewatta belonging to the Crown; on the south by Weralandehena belonging to the Crown, Weralandewatta (granted at half-improved value); and on the west by Dematagollehena sold by the Crown (T. P. 299,841).



Surveyor-General's Office,
Colombo, September 25, 1914.

Scale of 8 Chains to an Inch.

G. K. THORNHILL,
for Acting Surveyor-General.

M. T. ARCHIBALD,
Special Officer.

October 23, 1914.

Kegalla S. O. No. 94.**Order under Section 4, Sub-section (1), of "The Waste Lands Ordinances of 1897, 1899, 1900, and 1903."**

In the matter of the lands commonly called or known as Gondenikandemukalana, Gondeniyekandewatta, &c., situate in the village of Deliwala, in the Kinigoda korale of the Kegalla District, in the Province of Sabaragamuwa, and of "The Waste Lands Ordinances of 1897, 1899, 1900, and 1903."

WHEREAS in pursuance of section 1 of the said Ordinances it was duly declared and notified on May 30, 1913, that if no claim to the lands commonly called or known as Gondenikandemukalana, Gondeniyekandewatta, &c., situate in the village of Deliwala, in the Kinigoda korale of the Kegalla District, in the Province of Sabaragamuwa, containing in extent 2 acres and 31 perches, and shown as lots 75B1, 75C, 75G, and 5 in preliminary plan 145, and in the annexed diagram, was made to Ralph Marcus Meaburn Worsley, Special Officer appointed under section 28 of the said Ordinances, within the period of three months from the date specified in the said notice, such lands would be declared the property of the Crown, and dealt with on account of the Crown (*vide* Notice No. 4,890):

And whereas Pallegama Mudiyansele Appuhamy made claim thereto, and Ralph Marcus Meaburn Worsley, Special Officer appointed under section 28 of the said Ordinances, made due inquiry into such claim, and whereas the said claimant and the said Ralph Marcus Meaburn Worsley, Special Officer, with the consent of His Excellency the Governor came to an agreement in writing dated November 22, 1913, concerning the said lands under section 4, sub-section (1), of the said Ordinances, whereby it was agreed that Pallegama Mudiyansele Punchirala should be declared the purchaser of the said lands upon payment on or before January 22, 1914, to the Assistant Government Agent at Kegalla, or to the Settlement Officer, of a sum of Rupees Thirty-two only (Rs. 32), as the purchase amount of the said lands, and whereas the said amount has been paid by the said claimant, the said Pallegama Mudiyansele Punchirala is hereby, in pursuance of the agreement afore-mentioned, declared to be the purchaser of the said lands, as more fully described herein below.

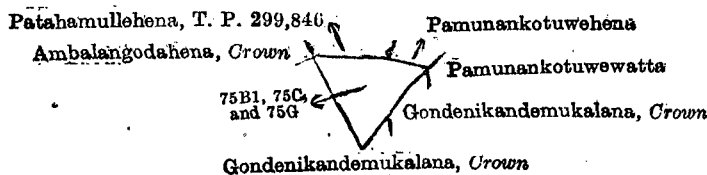
Description of the Lands referred to.

The following lots situated in the village of Deliwala, in the Kinigoda korale of the Kegalla District, in the Province of Sabaragamuwa, as described in the annexed diagram:—

Lot.	Name of Land.	Extent, A. R. P.
75B1	Gondenikandemukalana	0 1 20
75C	Gondenikandewatta	0 0 9
75G	Gondenikandemukalana	0 2 17
		1 0 6

and bounded as follows: on the north by Patahamullehena sold by the Crown (T. P. 299,846), Pamunankotuwehena sold by the Crown; on the east by Pamunankotuwehena (granted at half-improved value), Gondenikandemukalana to be declared the property of the Crown under the Waste Lands Ordinances; on the south by Gondenikandemukalana to be

declared the property of the Crown under the Waste Lands Ordinances; on the west by Gondenikandemukulana to be declared the property of the Crown under the Waste Lands Ordinances, Ambalangodahena claimed by the Crown.



Surveyor-General's Office,
Colombo, September 25, 1914.

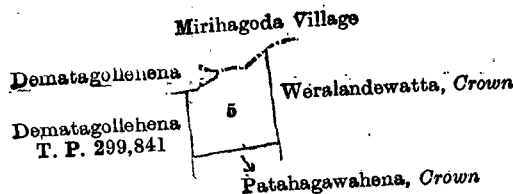
Scale of 8 Chains to an Inch.

G. K. THORNHILL,
for Acting Surveyor-General.

II.—Preliminary plan 145.

Lot.	Name of Land.	Extent, A. R. P.
5	Patahagawahena	1 0 25

and bounded as follows: on the north by Dematagollehena to be declared the property of the Crown under the Waste Lands Ordinances, the village limit of Mirihagoda; on the east by Weralandewatta belonging to the Crown; on the south by Patahagawahena to be declared the property of the Crown under the Waste Lands Ordinances; and on the west by Dematagollehena sold by the Crown (T. P. 299,841).



Surveyor-General's Office,
Colombo, September 25, 1914.

Scale of 8 Chains to an Inch.

G. K. THORNHILL,
for Acting Surveyor-General.

October 23, 1914.

M. T. ARCHIBALD,
Special Officer.

Kegalla S. O. No. 95.

Order under Section 2 of "The Waste Lands Ordinances of 1897, 1899, 1900, and 1903,"
declaring Lands to be Crown Property.

In the matter of the lands commonly called or known as Dematagollehena, Gondenikandemukulana, situate in the village of Deliwala, in the Kinigoda korale of the Kegalla District, in the Province of Sabaragamuwa, and of "The Waste Lands Ordinances of 1897, 1899, 1900, and 1903."

THE notice required by section 1 of "The Waste Lands Ordinances of 1897, 1899, 1900, and 1903," having been duly published in manner prescribed by that section in respect of the above-named lands (*vide* Notice No. 4,890), and no claim having been made to the said lands or to any interest therein within the period of three months from the date specified in the said notice, I, Mungo Tennent Archibald, Special Officer appointed under section 28 of the said Ordinances, under and by virtue of the powers vested in me in that behalf by section 2 of the said Ordinances, do hereby on October 23, 1914, order and declare that the said lands, as more fully described herein below, situate in the village of Deliwala, in the Kinigoda korale of the Kegalla District, in the Province of Sabaragamuwa, and shown as lots 1½, 75, 75B in preliminary plan 145, and in the annexed diagrams, and containing in extent 46 acres and 5 perches, are the property of the Crown.

Description of the Lands referred to.

The following lots situated in the village of Deliwala, in the Kinigoda korale of the Kegalla District, in the Province of Sabaragamuwa, as described in the annexed diagrams:—

I.—Preliminary plan 145.

Lot.	Name of Land.	Extent, A. R. P.
1½	Dematagollehena	0 0 13

and bounded as follows: on the north by the village limit of Mirihagoda; on the east by Patahagawahena sold by the Crown; and on the south and west by T. P. 193,795.



Surveyor-General's Office,
Colombo, September 25, 1914.

Scale of 8 Chains to an Inch.

G. K. THORNHILL,
for Acting Surveyor-General.

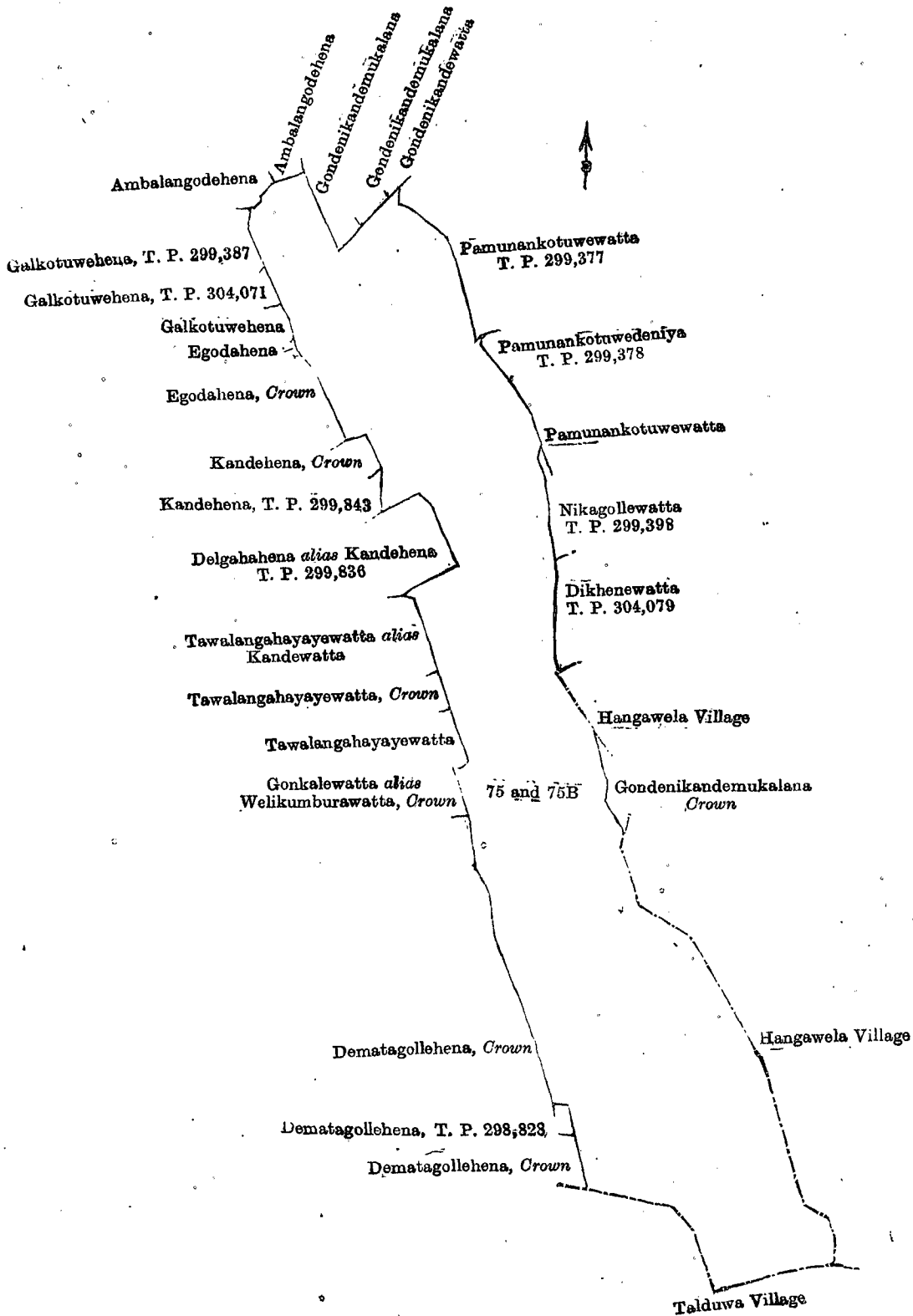
II.—Preliminary plan 145.

Lot.	Name of Land.	Extent, A. R. P.
75	Gondenikandemukulana	43 1 28
75B	Do.	2 2 4

45 3 32

and bounded as follows: on the north by Ambalangodahena claimed by the Crown and James Rubasingha and others, Gondenikandemukulana sold to Pallegama Mudiyansele PUNCHIRALA under the Waste Lands Ordinances, Gondenikandewatta sold to ditto under the Waste Lands Ordinances; on the east by Pamunankotuwewatta (granted at half-improved

value) T. P. 299,577, Pamunankotuwedeniya sold by the Crown, T. P. 299,378, Pamunankotuwewatta (granted at half-improved value), Nikagollewatta, T. P. 299,398, (granted half-improved value), Dikhenewatta sold by the Crown, T. P. 304,079, the village limit of Hangawela, Gondenikandemukulana to be declared the property of the Crown under the Waste Lands Ordinances, the village limit of Hangawela; on the south by the village limit of Talduwa; and on the west by Dematagollehena claimed by the Crown, ditto sold by the Crown (T. P. 298,828), ditto claimed by the Crown, Gonkalewatta *alias* Welikumburawatta claimed by the Crown, Tawalangahayawatta sold by the Crown, ditto claimed by the Crown, Tawalangahayawatta *alias* Kandewatta sold by the Crown, Delgahahena *alias* Kandehena sold by the Crown (T. P. 299,836), Kandehena sold by the Crown (T. P. 299,843), Kandehena claimed by the Crown, Egodahena claimed by the Crown, ditto claimed by A. G. Appuhamy, Galkotuwehena sold by the Crown, ditto sold by the Crown (T. P. 304,071), ditto sold by the Crown (T. P. 299,387), Ambalangodehena claimed by the Crown and James Rubasingha and others.



Surveyor-General's Office,
Colombo, September 25, 1914.

Scale of 8 Chains to an Inch.

G. K. THORNHILL,
for Acting Surveyor-General.

October 23, 1914.

M. T. ARCHIBALD,
Special Officer.

Kegalla S. O. No. 96.

Order under Section 2 of "The Waste Lands Ordinances of 1897, 1899, 1900, and 1903,"
declaring Lands to be Crown Property,

In the matter of the lands commonly called or known as Kandedeniyahena, Miyanakolamadehena, Bogahamulahena, &c., situate in the village of Wattagama, in the Galboda pattu of the Galboda korale of the Kegalla District, in the Province of Sabaragamuwa, and of "The Waste Lands Ordinances of 1897, 1899, 1900, and 1903."

THE notice required by section 1 of "The Waste Lands Ordinances of 1897, 1899, 1900, and 1903," having been duly published in manner prescribed by that section in respect of the above-named lands (*vide* Notice No. 5,288), and no claim having been made to the said lands or to any interest therein within the period of three months from the date specified in the said notice, I, Thomas Graham Willett, Special Officer appointed under section 28 of the said Ordinances, under and by virtue of the powers vested in me in that behalf by section 2 of the said Ordinances, do hereby on November 14, 1914, order and declare that the said lands, as more fully described herein below, situate in the village of Wattagama, in the Galboda pattu of the Galboda korale of the Kegalla District, in the Province of Sabaragamuwa, and shown as lots 3, 4, 5, 6, 7, 10, 11, 12, 13, 14, 15, 16, 17, 18, 19, 20, 21, 22, 23, 24, 25, 26, 27, 28, 29, 30, 31, 32, 33, 34, 36, 37, 38, 39, 42, 43, 45 in preliminary plan 170 and in the annexed diagram, and containing in extent 26 acres 3 roods and 33 perches, are the property of the Crown.

Description of the Lands referred to.

The following lots situated in the village of Wattagama, in the Galboda pattu of the Galboda korale of the Kegalla District, in the Province of Sabaragamuwa, as described in the annexed diagram:—

Preliminary plan 170.					
Lot.	Name of Land.	Extent, A. R. P.	Lot.	Name of Land.	Extent, A. R. P.
3	Kandedeniyahena	2 0 14	25	Diganehena	1 0 8
4	Do. (railway reservation)	0 3 38	26	Borellehena	0 0 38
5	Miyanakolamadehena	1 2 2	27	Mederikotuwehena	0 1 3
6	Bogahamulahena	1 3 25	28	Gederahena	1 1 6
7	Do. (railway reservation)	0 2 6	29	Do.	0 2 7
10	Kalahugahamulawatta (do.)	0 1 18	30	Kammalawattehena	1 0 16
11	Dalugahamulahena (do.)	0 2 23	31	Uguressagahamulahena	1 1 5
12	Borellehena (do.)	0 1 21	32	Borellehena	0 1 27
13	Railway line	1 3 15	33	Dehigahamulahena	0 2 22
14	Mederikotuwehena (railway reservation)	0 1 30	34	Ihalakotuwehena	0 0 36
15	Borellehena (do.)	0 1 31	36	Kongahamulahena	0 1 28
16	Do. (do.)	0 0 28	37	Meegahamulahena	0 3 24
17	Kandedeniyehena (do.)	0 2 15	38	Kapukotuwehena	0 2 3
18	Kandedeniyepallehahena (do.)	0 2 2	39	Kalahugahamulawatta	0 3 4
19	Do.	0 2 25	42	Galkotuwehena	0 3 14
20	Kandedeniyehena	0 0 39	43	Kapukotuwa	0 1 18
21	Palliporuwahena	0 0 38	45	Gonkaragahena	0 0 27
22	Do.	1 1 13			
23	Kotiyapolayawattehena	0 2 10			26 3 33
24	Diganehena	0 1 34			

and bounded as follows: on the north by the village limit of Henepola, Beddewala estate sold by the Crown; on the east by the Beddewala estate sold by the Crown, an encroachment by Beddewala estate, the Nagahamula-ela; on the south by the village limit of Gangoda, the Nagahamula-ela, Kalahugahamulawatta claimed by Ponnampalam Nayagar Sangly, Elagawawatta claimed by Heratgedera Ukku Menika, Gonkaragawatta claimed by Heratgedera Punchirala, Heratgewatta claimed by Heratgedera Appuhamy and another, Polkotuwa claimed by Heratgedera Appuhamy and another, Udawatta claimed by Meddegedera Puchi Naide; on the west by Pallehawatta claimed by Meddegedera Puchi Naide, an ela, Udabadalgewatta claimed by Udabadalgedera Ran Naide, Gampolagehena claimed by Udabadalgedera Puchi Menika, Wattagama-ela, the village limit of Henepola.

NOTE.—The following lot lying within the above boundaries is excluded from this order, and its area of 2 roods 30 perches is not included in the acreage of 26 acres 3 roods and 33 perches given above:—

Preliminary plan 170.		
Lot.	Name of Land.	Extent, A. R. P.
35	Thalakotuwakumbura	0 2 30

[For Diagram see page 493.]

PRELIMINARY NOTICES.

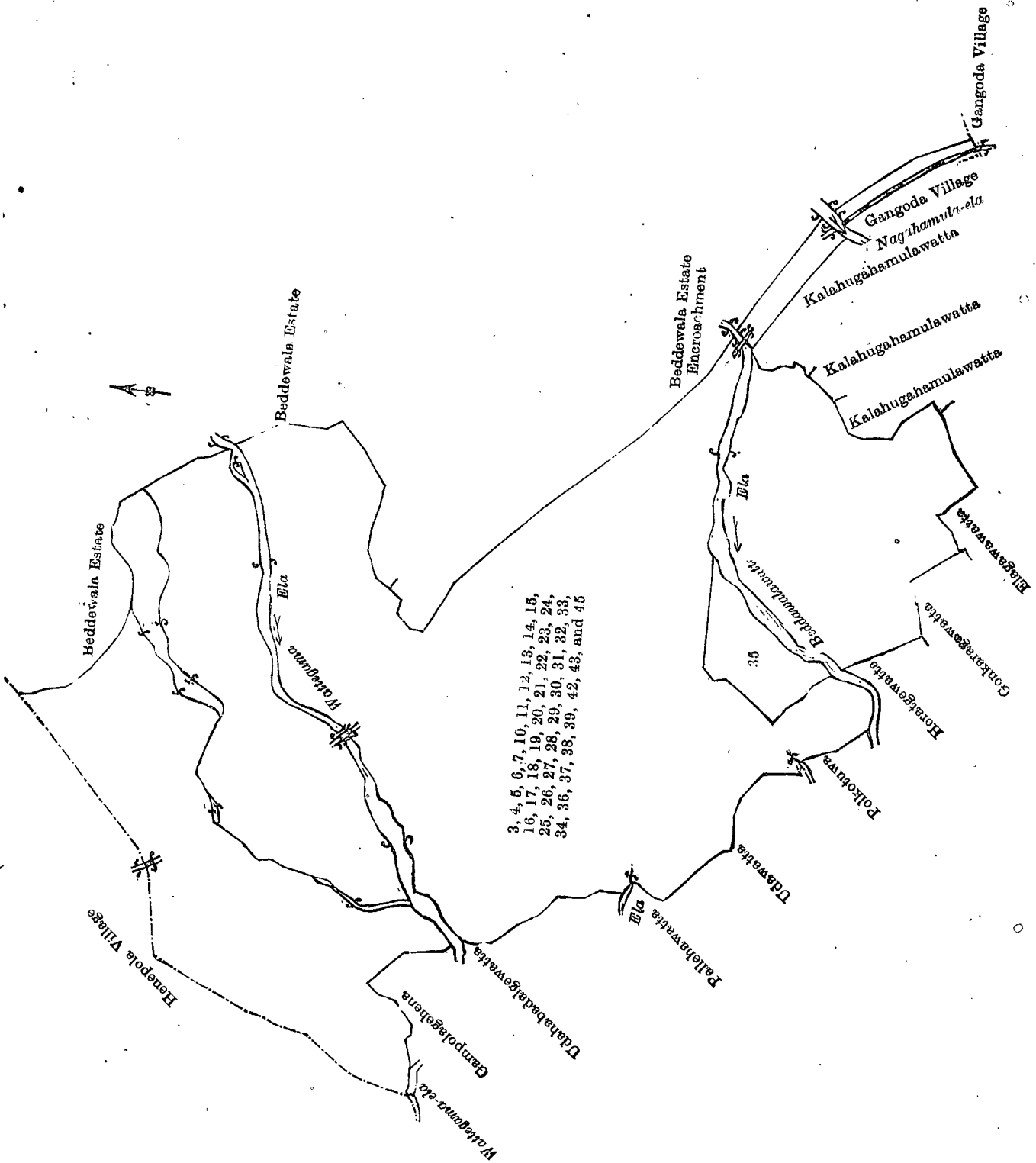
Kurunegala Notice No. 5,548.

Notice under "The Waste Lands Ordinances of 1897, 1899, 1900, and 1903."

TAKE notice that unless within three months from April 16, 1915, the persons, if any, who claim any interest in the lands hereinafter mentioned or in any one or more of such lands or to some interest therein make claim in person or in writing to the said lands or any of them or to some interest therein to N. A. Hampton, Esq., Special Officer appointed under section 28 of "The Waste Lands Ordinances of 1897, 1899, 1900, and 1903," at his office at Fort, Colombo:

Such Special Officer, in pursuance of the powers vested in him by the said Ordinances, will declare by writing under his hand that the said lands, or such of them as to which no claim has been made, are the property of the Crown.

N. A. HAMPTON,
Special Officer.



Surveyor-General's Office,
Colombo, May 18, 1914.

Scale of 4 Chains to an Inch.

November 14, 1914.

T. G. WILLETT,
Special Officer.

G. K. THORNHILL,
for Acting Surveyor-General

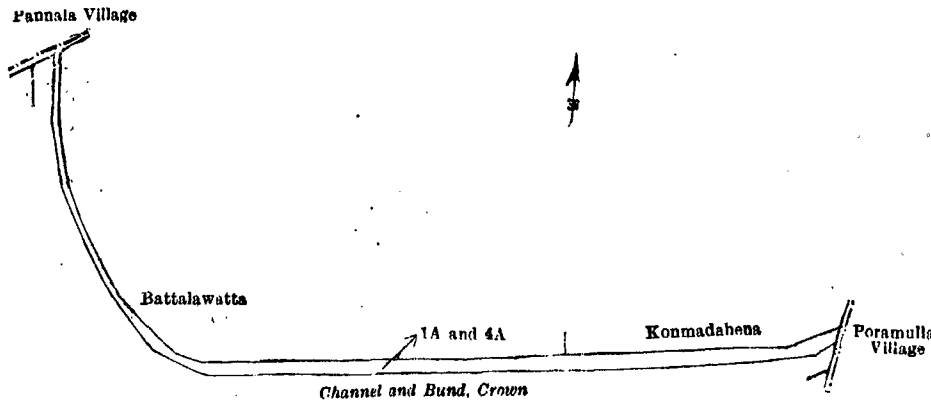
Description of the Lands referred to.

The following lots situated in the village of Pabuluwa, in the Ihalawisideke korale of the Hiriyala hatpattu of the Kurunegala District, in the North-Western Province, as described in the annexed diagrams :—

I.—Preliminary plan 1,195.

Lot.	Name of Land.	Extent, A. R. P.
1A	Channel reservation	0 0 36
4A	Do.	0 0 19
		0 1 15

and bounded as follows : on the north by the village limit of Pannala, Battalawatta claimed by M. K. Hamidu, late Arachchi; Konmadahena claimed by ditto ; on the east by the village limit of Poramulla ; on the south and west by a channel and bund belonging to the Crown.



Scale of 4 Chains to an Inch.

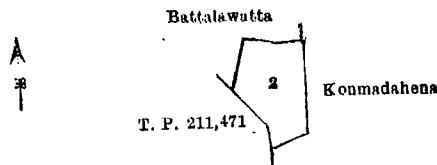
Surveyor-General's Office,
Colombo, February 9, 1915.

G. K. THORNHILL,
for Surveyor-General.

II.—Preliminary plan 1,195.

Lot.	Name of Land.	Extent, A. R. P.
2	Keenaghamulapitiya (cemetery)	0 1 3

and bounded as follows : on the north by Battalawatta claimed by M. K. Hamidu, late Arachchi, Konmadahena claimed by ditto ; on the east by Konmadahena claimed by M. K. Hamidu, late Arachchi ; on the south by Konmadahena claimed by M. K. Hamidu, late Arachchi, T. P. 211,471 ; on the west by Battalawatta claimed by M. K. Hamidu, late Arachchi.



Scale of 4 Chains to an Inch.

Surveyor-General's Office,
Colombo, February 9, 1915.

G. K. THORNHILL,
for Surveyor-General.

Kurunegala S. O. 29—1915.

Kurunegala Notice No. 5,549.

Notice under "The Waste Lands Ordinances of 1897, 1899, 1900, and 1903."

TAKE notice that unless within three months from April 16, 1915, the persons, if any, who claim any interest in the lands hereinafter mentioned or in any one or more of such lands or to some interest therein make claim in person or in writing to the said lands or any of them or to some interest therein to N. A. Hampton, Esq., Special Officer appointed under section 28 of "The Waste Lands Ordinances of 1897, 1899, 1900, and 1903," at his office at Fort, Colombo :

Such Special Officer, in pursuance of the powers vested in him by the said Ordinances, will declare by writing under his hand that the said lands, or such of them as to which no claim has been made, are the property of the Crown.

N. A. HAMPTON,
Special Officer.

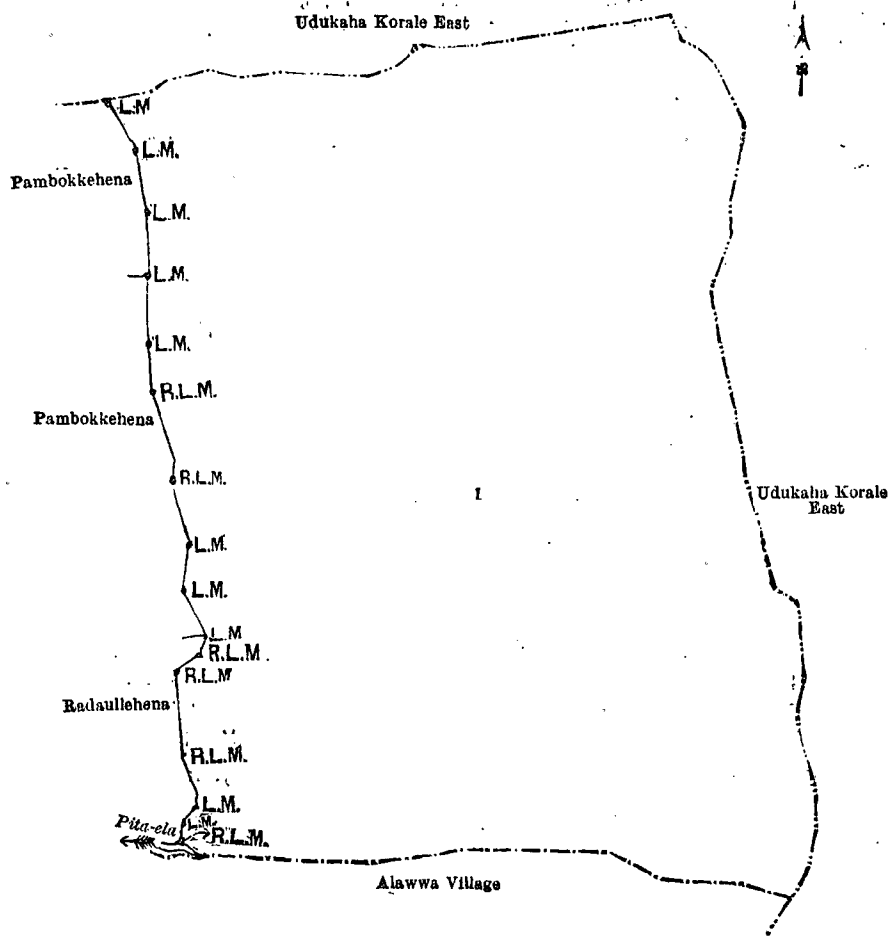
Description of the Lands referred to.

The following lots situated in the village of Hapugahagedera, in the Udukaha Korale South of the Dambadeni hatpattu of the Kurunegala District, in the North-Western Province, as described in the annexed diagrams :—

I.—Preliminary plan 462.

Lot.	Name of Land.	Extent, A. R. P.
1	Habbilikandemukalana	85 3 13

and bounded as follows : on the north and east by the boundary of Udukaha Korale East ; on the south by the village limit of Alawwa, the Pita-ela ; on the west by Radaullehena claimed by Ranawaka Mudiyansele Kiri Menika, Pambokkehena claimed by Ranamuka Mudiyansele Kiri Menika and another, Pambokkehena claimed by Mapa Mudiyansele Punchi Banda.



Scale of 8 Chains to an Inch.

Surveyor-General's Office,
Colombo, February 8, 1915.

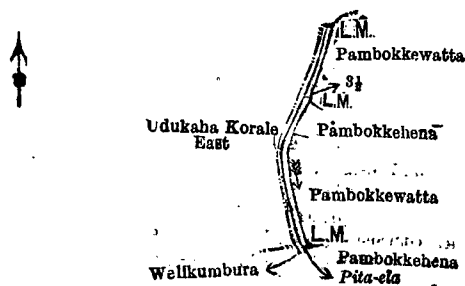
G. K. THORNHILL,
for Surveyor-General.

II.—Preliminary plan 462.

Lot.	Name of Land.
3½	Pita-ela

Extent, A. R. P.
0 0 6

and bounded as follows : on the north by the boundary of Udukaha Korale East ; on the east by Pambokkewatta claimed by Mapa Mudiyanselege Punchi Banda, Police Officer, Pambokkehena claimed by Warapitiya Badahelage Appu Naide, Pambokkewatta claimed by ditto and others, Pambokkehena claimed by ditto ; on the south by the Pita-ela ; on the west by Welikumbura claimed by W. P. Appu Naide, the boundary of Udukaha Korale East.



Scale of 4 Chains to an Inch.

Surveyor-General's Office,
Colombo, February 8, 1915.

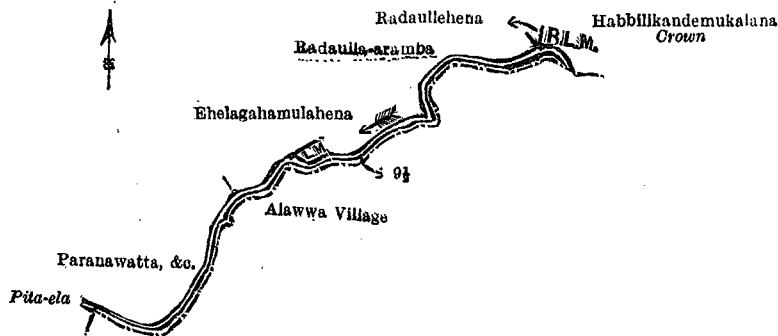
G. K. THORNHILL,
for Surveyor-General.

III.—Preliminary plan 462.

Lot.	Name of Land.
9½	Pita-ela

Extent, A. R. P.
0 0 15

and bounded as follows : on the north by Ehelagahamulahena claimed by Athauda Achchilage PUNCHAPPUHAMY and others, Radaullearambe claimed by Athauda Achchilage PUNCHAPPUHAMY and others, Radaullehena claimed by Ranawaka MUDIYANSELAGE Kiri Menika ; on the east by Habbilikandemukalana belonging to the Crown ; on the south by the village limit of Alawwa ; on the west by the Pita-ela, Paranawatta, &c., claimed by Mapa MUDIYANSELAGE Dingiri Menika and others.



Scale of 4 Chains to an Inch.

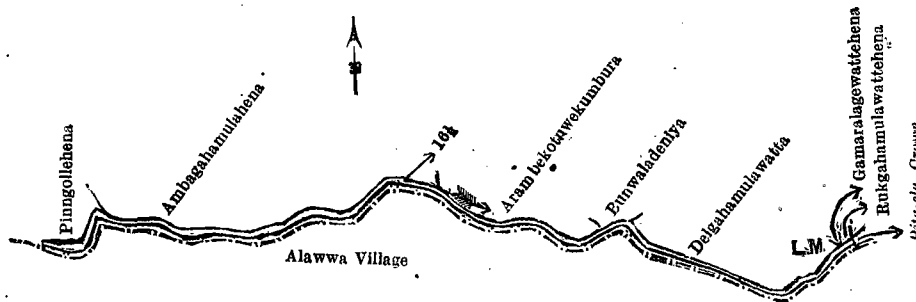
Surveyor-General's Office,
Colombo, February 8, 1915.

G. K. THORNHILL,
for Surveyor-General.

IV.—Preliminary plan 462.

Lot.	Name of Land.	Extent, A. R. P.
16½	Pita-ela	0 0 15

and bounded as follows : on the north by Ambagahamulahena claimed by Athauda Achchilage Kiri MUDIYANSE and Kiri Menika, Arambekotuwekumbura claimed by Jothihamy and Menikrala, Bunwaladeniya claimed by Jothihamy and others, Delgahamulawatta claimed by R. Ran Menika, Gamaralagewattahena claimed by Kiri Menika and others, Rukgahamulawattahena claimed by Mapa MUDIYANSELAGE Thomas Singho ; on the east by the Pita-ela belonging to the Crown ; on the south by the village limit of Alawwa ; on the west by Pinnogollehena claimed by Ekanayaka Achchilage Jothihamy and others.



Scale of 4 Chains to an Inch.

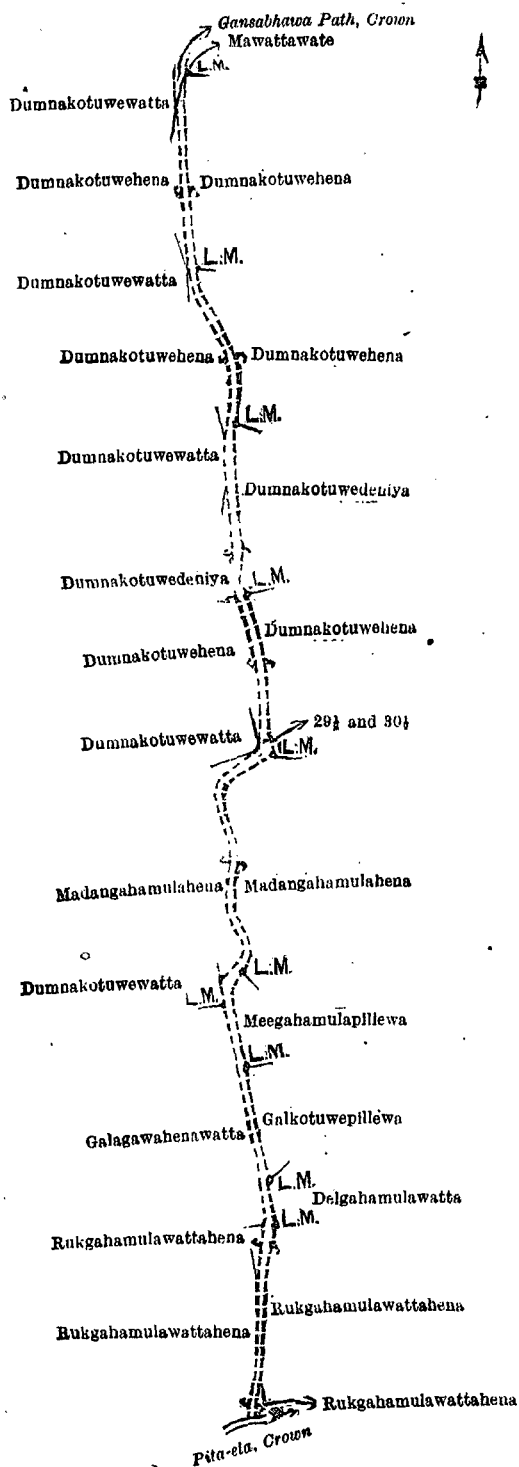
Surveyor-General's Office,
Colombo, February 8, 1915.

G. K. THORNHILL,
for Surveyor-General.

V.—Preliminary plan 462.

Lot.	Name of Land.	Extent, A. R. P.
29½	Gansabhawa path	0 0 3.25
30½	Do.	0 1 35
		0 1 38.25

and bounded as follows : on the north by a Gansabhawa path belonging to the Crown ; on the east by Mawattawate claimed by H. Appuhamy, Vidane, Dumnakotuwehena claimed by Mapa MUDIYANSELAGE Thomas Singho, Dumnakotuwehena claimed by Alahakon Herath MUDIYANSELAGE Kiri MUDIYANSE, Dumnakotuwedeniya claimed by Mapa MUDIYANSELAGE Thomas Singho and another, Dumnakotuwehena claimed by M. Appuhamy and another, Madangahamulahena claimed by Athauda Achchilage PUNCHAPPUHAMY and others, Meegahamulapillewa claimed by Athauda Achchilage MUDIYANSE, Galkotuwepillewa claimed by Godayalaye Kiriya, Delgahamulawatta claimed by Athauda Achchilage Menikrala, Rukgahamulawattahena claimed by Mapa MUDIYANSELAGE Thomas Singho, Rukgahamulawattahena claimed by Mapa MUDIYANSELAGE Appuhamy ; on the south by the Pita-ela belonging to the Crown ; on the west by Rukgahamulawattahena claimed by Mapa MUDIYANSELAGE Appuhamy, Rukgahamulawattahena claimed by Mapa MUDIYANSELAGE Thomas Singho, Galagawahenawatta claimed by Kiri MUDIYANSE Arachchi MUDIYANSE and others, Dumnakotuwewatta claimed by Mapa MUDIYANSELAGE Thomas Singho, Madangahamulahena claimed by Athauda Achchilage PUNCHAPPUHAMY and others, Dumnakotuwewatta claimed by Mapa MUDIYANSELAGE Thomas Singho, Dumnakotuwehena claimed by M. Appuhamy and another, Dumnakotuwedeniya claimed by Mapa MUDIYANSELAGE Thomas Singho and another, Dumnakotuwewatta claimed by Mapa MUDIYANSELAGE Thomas Singho, Dumnakotuwehena claimed by Alahakon Herath MUDIYANSELAGE Kiri MUDIYANSE, Dumnakotuwewatta claimed by Mapa MUDIYANSELAGE Thomas Singho, Dumnakotuwehena claimed by ditto, Dumnakotuwewatta claimed by Mapa MUDIYANSELAGE Appuhamy.



Surveyor-General's Office,
Colombo, February 8, 1915.

Scale of 4 Chains to an Inch.


G. K. THORNHILL,
for Surveyor-General.

VI.—Preliminary plan 462.

Lot.	Name of Land.
30 $\frac{1}{2}$	Pita-ela

Extent, A. R. P.
0 0 9

and bounded as follows : on the north by Gomaliyaddekumbura, &c., claimed by A. H. Appuhamy and others ; on the east by Gomaliyaddekumbura, &c., claimed by A. H. Appuhamy and others, the village limit of Alawwa ; on the south by Palkadakumburepillewa claimed by Menikpedige Rita and others ; on the west by Delgahamulawatta claimed by Athauda Achchilage Menikrala, Gomaliyaddekumbura, &c., claimed by A. H. Appuhamy and others.



Surveyor-General's Office,
Colombo, February 8, 1915.

Scale of 4 Chains to an Inch.

G. K. THORNHILL,
for Surveyor-General.

VII.—Preliminary plan 462.

Lot.	Name of Land.	Extent, A. R. P.
33½	Pita-ela	0 0 5

and bounded as follows : on the north by Rukgahamulawattahena claimed by M. Appuhamy, Rukgahamulawattahena claimed by Mapa Mudiyanseage Thomas Singho, Rukgahamulawatta claimed by M. Menika and others ; on the east and south by the village limit of Alawwa ; on the west by the Pita-ela belonging to the Crown.



Scale of 4 Chains to an Inch.

Surveyor-General's Office,
Colombo, February 8, 1915.

G. K. THORNHILL,
for Surveyor-General.

Kurunegala S. O. 30—1915.

Kurunegala Notice No. 5,550.

Notice under "The Waste Lands Ordinances of 1897, 1899, 1900, and 1903."

TAKE notice that unless within three months from April 16, 1915, the persons, if any, who claim any interest in the lands hereinafter mentioned or in any one or more of such lands or to some interest therein make claim in person or in writing to the said lands or any of them or to some interest therein to N. A. Hampton, Esq., Special Officer appointed under section 28 of "The Waste Lands Ordinances of 1897, 1899, 1900, and 1903," at his office at Fort, Colombo :

Such Special Officer, in pursuance of the powers vested in him by the said Ordinances, will declare by writing under his hand that the said lands, or such of them as to which no claim has been made, are the property of the Crown.

N. A. HAMPTON,
Special Officer.

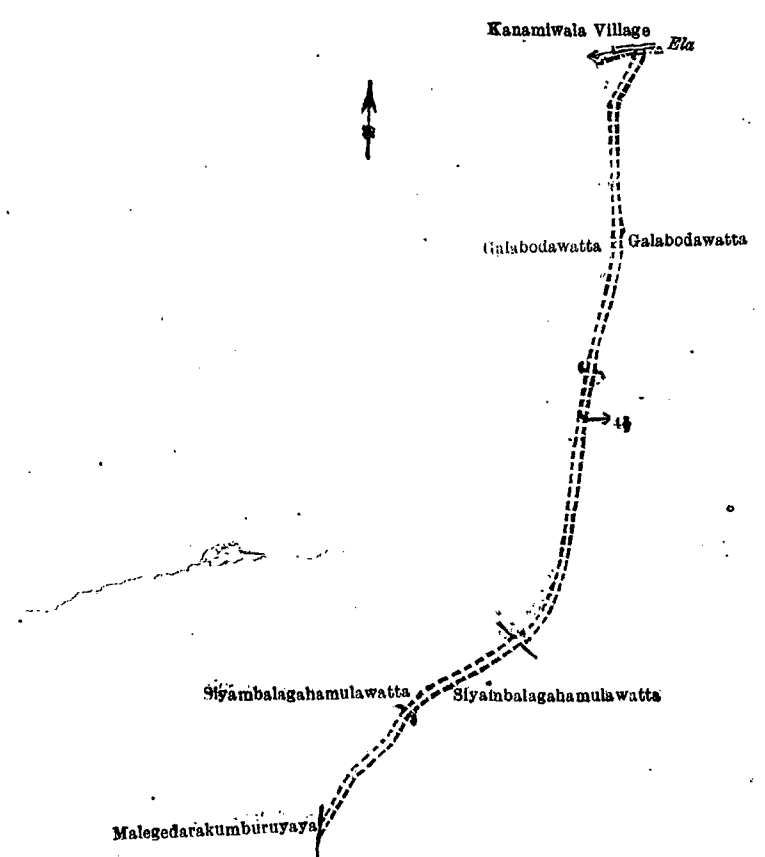
Description of the Lands referred to.

The following lots situated in the village of Bogahawatta, in the Udukaha Korale South of the Dambadeni hatpattu of the Kurunegala District, in the North-Western Province, as described in the annexed diagrams :—

I.—Preliminary plan 489.

Lot.	Name of Land.	Extent, A. R. P.
4½	Gansabhawa road	0 0 38

and bounded as follows : on the north by an ela (the village limit of Kanamiwala) ; on the east by Galabodawatta claimed by Mrs. J. P. Obeyesekera, Siyambalagahamulawatta claimed by Malaviachchille Ungurala and others ; on the south by Siyanbalagahamulawatta claimed by Malaviachchille Ungurala and others ; on the west by Malegederakumburuyaya claimed by Malaviachchille Ungurala and others, Siyambalagahamulawatta claimed by ditto, Galabodawatta claimed by Mrs. J. P. Obeyesekera.



Scale of 4 Chains to an Inch.

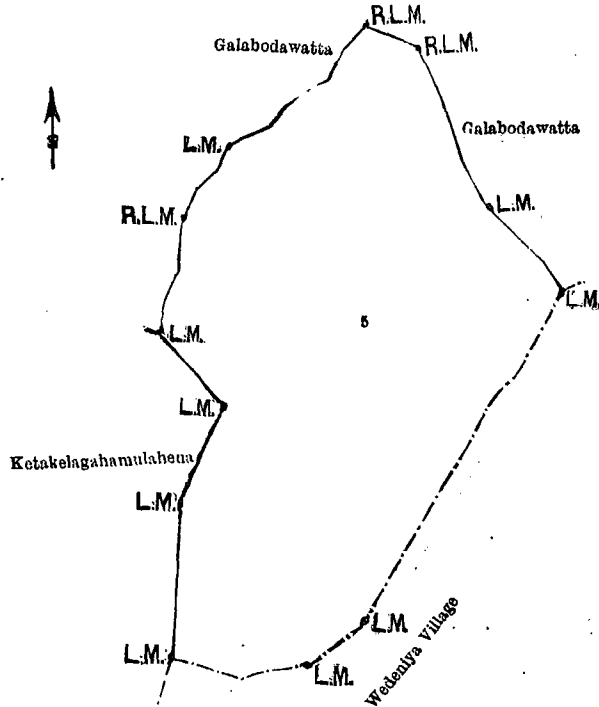
Surveyor-General's Office,
Colombo, January 25, 1915.

G. K. THORNHILL,
for Surveyor-General.

II.—Preliminary plan 489.

Lot.	Name of Land.	Extent, A. R. P.
5	Gurugalgodamukalana	7 1 4

and bounded as follows : on the north by Galabodawatta claimed by Mrs. J. P. Obeyesekera ; on the east by Galabodawatta claimed by Mrs. J. P. Obeyesekera, the village limit of Wedeniya ; on the south by the village limit of Wedeniya ; on the west by Ketakelaghamulahena claimed by Devinda Patirannehele Punchi Menika, Galabodawatta claimed by Mrs. J. P. Obeyesekera.



Surveyor-General's Office,
Colombo, January 25, 1915.

Scale of 4 Chains to an Inch.

G. K. THORNHILL,
for Surveyor General.

III.—Preliminary plan 489.

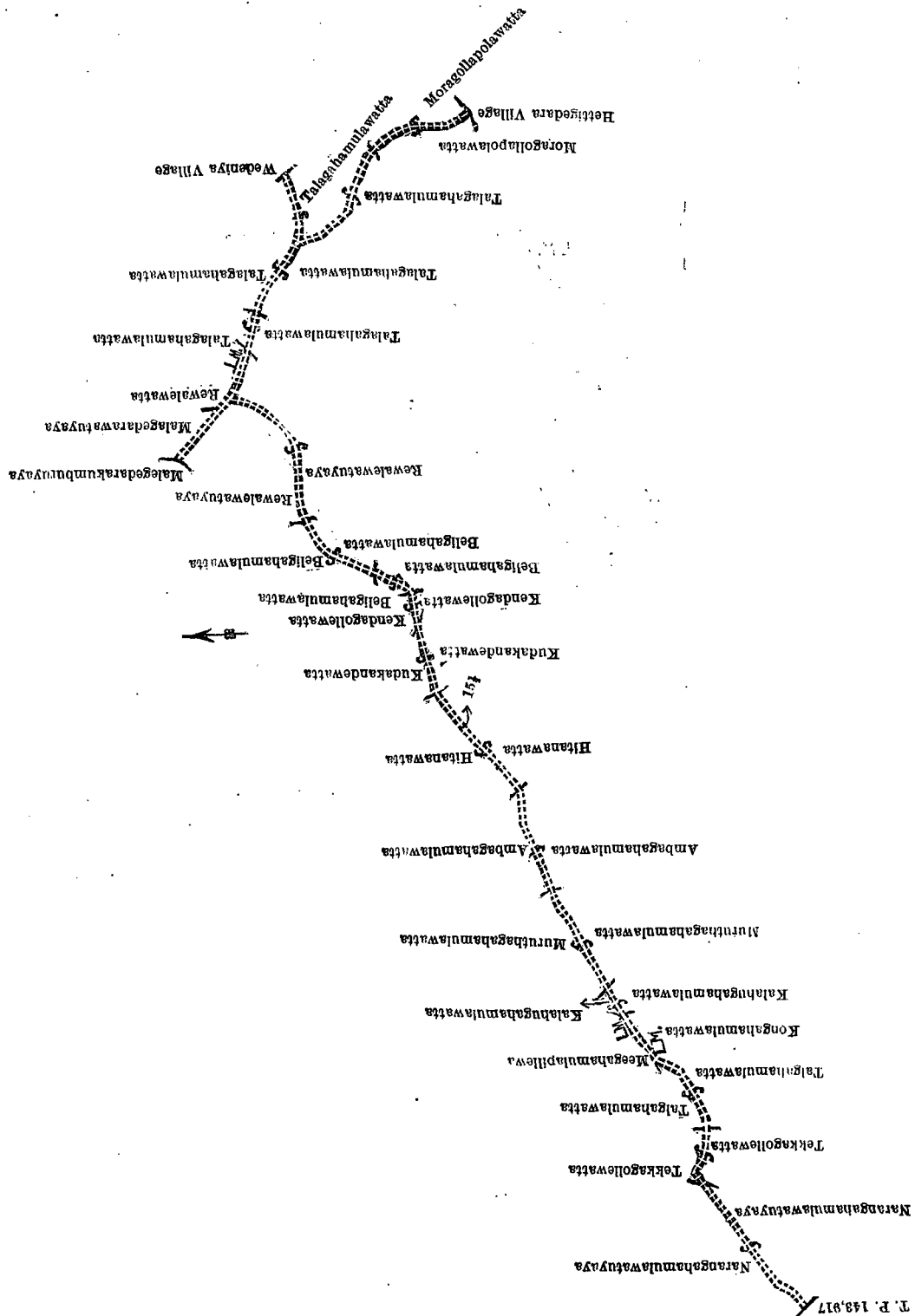
Lot.	Name of Land.	Extent, A. R. P.
15½	Gansabhawa road	1 1 22

and bounded as follows : on the north by Narangahamulawatuyaya claimed by Kotuwellaralage Baronchi Appuhamy and others, Tekkagollewatta claimed by Diyalogoda Patirannehele Joronis Appu, Talgahamulawatta claimed by ditto, Mee-gahamulapillewa claimed by Wilabodakankanamalage Mathes Appu, Kalahugahamulawatta claimed by Juan Fernando and others, Muruthagahamulawatta claimed by Juan Fernando, Ambagahamulawatta claimed by Wilabodakankanamalage Mathes Appu, Hitinawatta claimed by Ganihiachchille Ungappu and another, Kudakandewatta claimed by ditto, Kendagollewatta claimed by Ganihiachchille Kirihamy, Beligahamulawatta claimed by Ganihiachchille Ungappu and others, Rewalewatuyaya claimed by Ganihiachchille Suba Etana and others, Malagederakumburuyaya claimed by Malavi-achchille Ungurula and others ; on the east by Malagederawatuyaya claimed by Devinda Patirannehele Punchi Menika and others, Rewalewatta claimed by Ganihiachchille Suba Etana, Talgahamulawatta claimed by Wickrama-achchille Nonahamy, Talgahamulawatta claimed by Heyantudupatirannehele Girigoris Appuhamy, the village limit of Wedeniya, Talagahamulawatta claimed by Heyantudupatirannehele Girigoris Appuhamy, Moragollapolawatta claimed by Hapu-ratnayaka Atukorallage Punchi Banda ; on the south by the village limit of Hettigedera, Moragollapolawatta claimed by Hapuratnayaka Atukorallage Punchi Menika, Talagahamulawatta claimed by Heyantudupatirannehele Girigoris Appuhamy, Talagahamulawatta claimed by Wickrama-achchille Menikhamy, Rewalewatuyaya claimed by Ganihiachchille Suba Etana and others, Beligahamulawatta claimed by Ganihiachchille Ungappu and others, Kendagollewatta claimed by Ganihiachchille Kirihamy, Kudakandewatta claimed by Ganihiachchille Ungappu and another, Hitinawatta claimed by ditto, Ambagahamulawatta claimed by Wilboda Kankanamalage Mathes Appu, Muruthagahamulawatta claimed by Juan Fernando, Kalahugahamulawatta claimed by ditto and others, Kongahamulawatta claimed by Diyalogoda Patirannehele Joronis Appu, Talgahamulawatta claimed by ditto, Tekkagollewatta claimed by ditto, Narangahamulawatuyaya claimed by Kotuwellaralage Baronchi Appuhamy and others ; on the west by T. P. 143,917.

[For Diagram see page 500.]

IV.—Preliminary plan 489.

Lot.	Name of Land.	Extent, A. R. P.
20½	Ela (part)	0 0 18
47½	Maha-oya (part)	15 0 12
		15 0 30

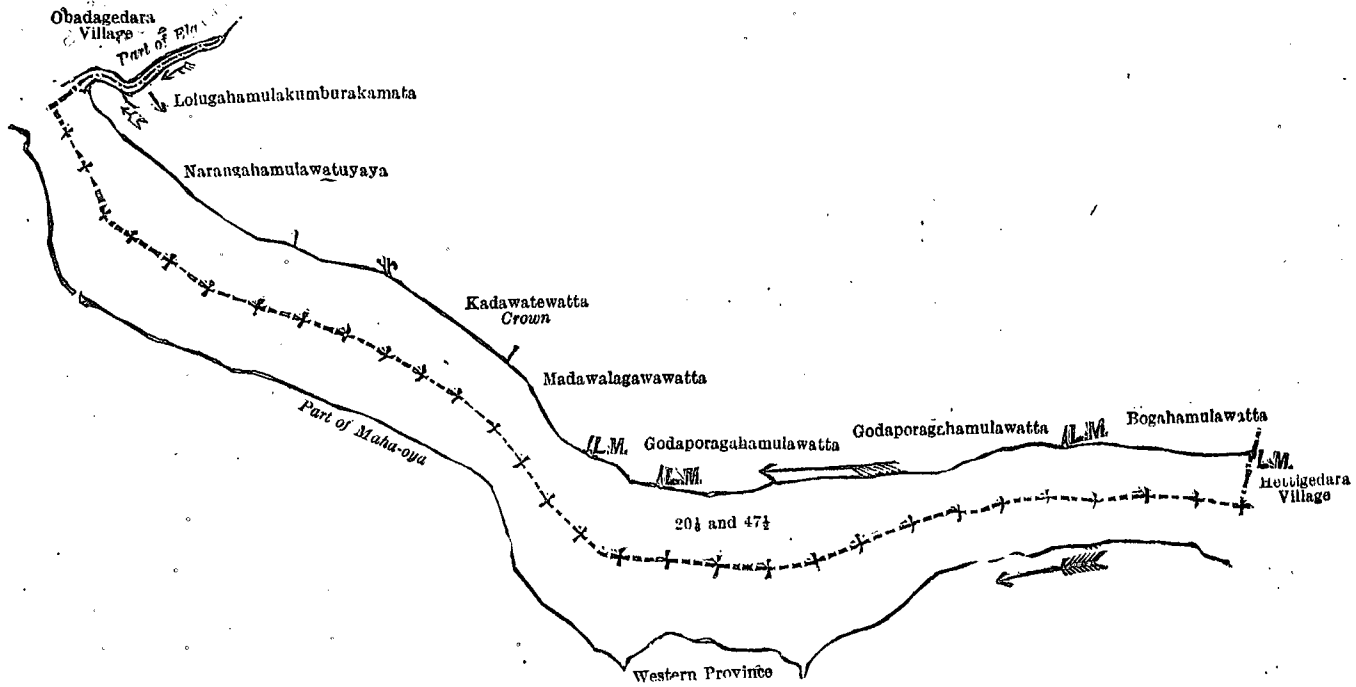


Surveyor-General's Office,
Colombo, January 25, 1915.

Scale of 8 Chains to an Inch.

G. K. THORNHILL,
for Surveyor-General.

and bounded as follows : on the north by part of ela (the village limit of Obadagedera), Lolugahamulakumburakamata claimed by Ganibhiachchille Kirihamy and another, Narangahamulawatuyaya claimed by Kotuwellaralage Baronchi Appuhamy and others, Kadawatewatta belonging to the Crown, Madawalagawawatta claimed by Wickramasinhage Juanis Appuhamy, Godaporagahamulawatta claimed by Jayakodi Arachchige Jusey Appa and another, Bogahamulawatta claimed by ditto ; on the east by the village limit of Hettigedera ; on the south and west by the boundary of the Western Province (part of Maha-oya).



Surveyor-General's Office,
Colombo, January 25, 1915.

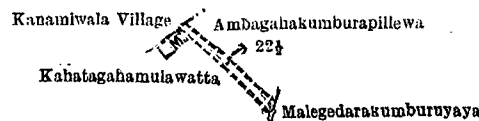
Scale of 8 Chains to an Inch.

G. K. THORNHILL,
for Surveyor-General.

V.—Preliminary plan 489.

Lot.	Name of Land.	Extent, A. R. P.
22½	Gansabhawa road	0 0 7

and bounded as follows : on the north by Ambagahakumburapillewa claimed by Ganihiachchille Siyatuhamy and others ; on the east by Malegederakumburuyaya claimed by Malaviachchille Ungurala and others ; on the south by Kahatagahamulawatta claimed by Madurappuli Radage Samela ; on the west by the village limit of Kanamiwala.



Surveyor-General's Office,
Colombo, January 25, 1915.

Scale of 4 Chains to an Inch.

G. K. THORNHILL,
for Surveyor-General.

VI.—Preliminary plan 489.

Lot.	Name of Land.	Extent, A. R. P.
38	Hettigederakanda	12 1 0
38A	Do.	3 3 26
38B	Do.	3 0 22
		19 1 8

and bounded as follows : on the north by Hitinawatta claimed by Ganihiachchille Ungappu and another, Kudakandewatta claimed by ditto, Imbulgahamulawatta claimed by Ganihiachchille Kirihamy, Imbulgahamulawatta claimed by Ganihiachchille Mudalihamy, Imbulgahamulawatta claimed by Ganihiachchille Kirihamy, Ithalakosgahamulawatta claimed by Hapuratnayaka Atukorallage Punchi Banda ; on the east by Talgahamulawatta claimed by Heyantudu Patirannehele Girigoris Appuhamy, Moragollapolawatta claimed by Hapuratnayaka Atukorallage Punchi Banda, Hettigederakanda claimed by the Crown, Moragollapolawatta claimed by Hapuratnayaka Atukorallage Punchi Banda, the village limit of Hettigedera ; on the south by the village limit of Hettigedera ; on the west by Wewewatta claimed by Jayakodi Arachchille Jusey Appuhamy, Polowitewatta claimed by Juan Fernando, Hitinawatta claimed by Ganihiachchille Ungappu and another.

[For Diagram see page 502.]

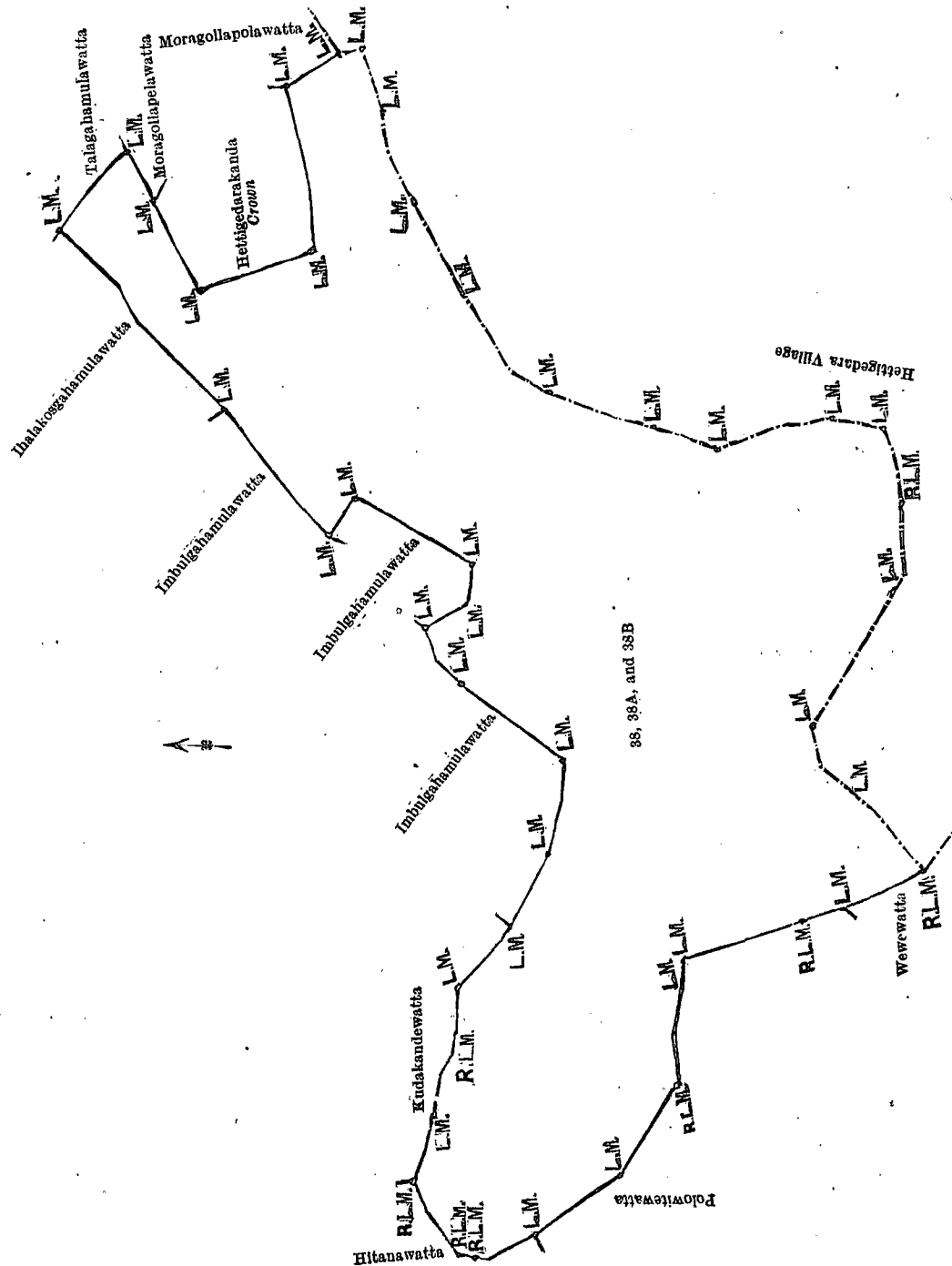
Kurunegala Notice No. 5,551.

Notice under "The Waste Lands Ordinances of 1897, 1899, 1900, and 1903."

Take notice that unless within three months from April 16, 1915, the persons, if any, who claim any interest in the lands hereinafter mentioned or in any one or more of such lands or to some interest therein make claim in person or in writing to the said lands or any of them or to some interest therein to N. A. Hampton, Esq., Special Officer appointed under section 28 of "The Waste Lands Ordinances of 1897, 1899, 1900, and 1903," at his office at Fort, Colombo :

Such Special Officer, in pursuance of the powers vested in him by the said Ordinances, will declare by writing under his hand that the said lands, or such of them as to which no claim has been made, are the property of the Crown.

N. A. HAMPTON,
Special Officer.



Surveyor-General's Office,
Colombo, January 25, 1915.

Scale of 4 Chains to an Inch.
Kurunegala S. O. 31—1915.

G. K. THORNHILL,
for Surveyor-General.

Description of the Lands referred to.

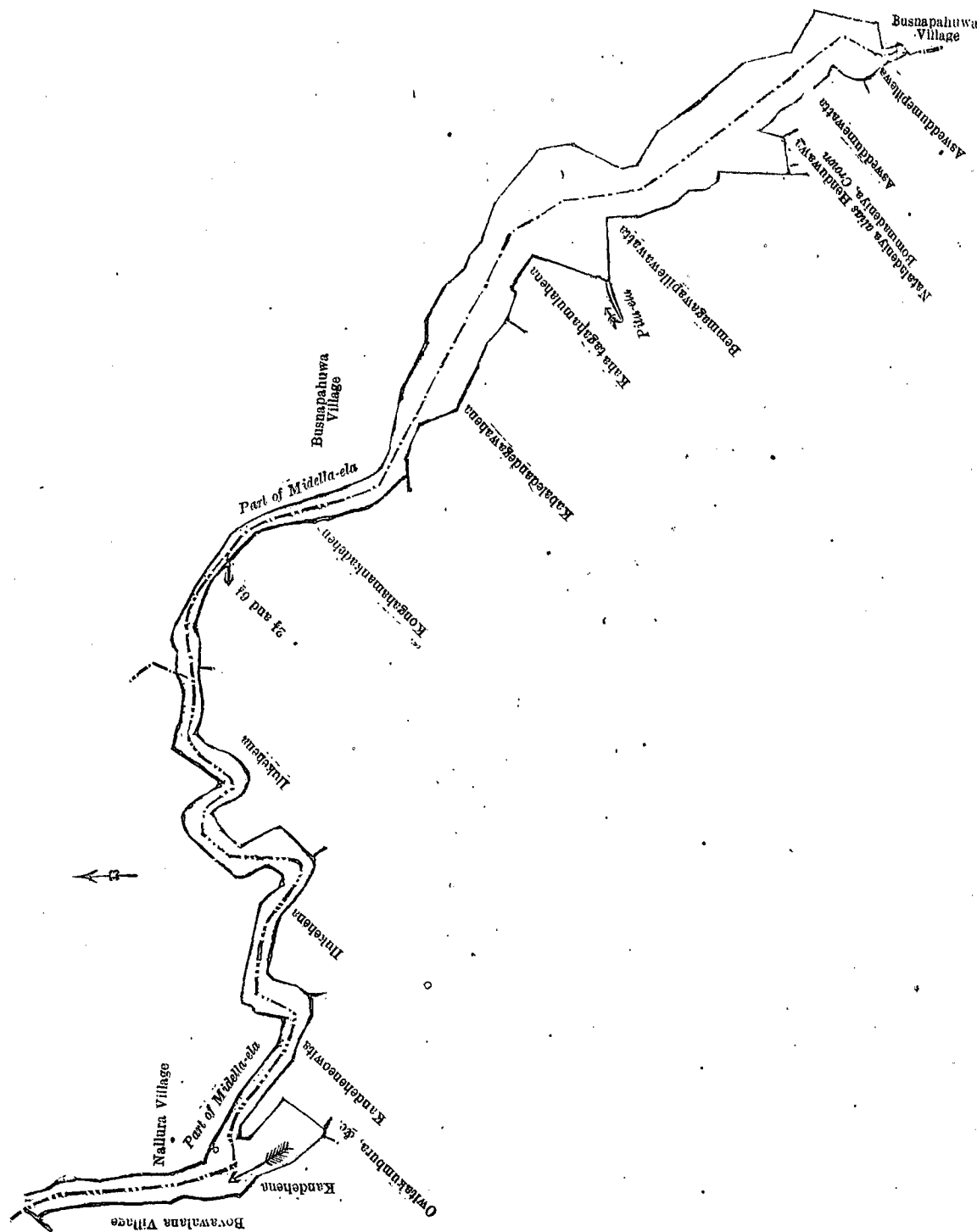
The following lots situated in the Village of Henduwawa, in the Udukaha Korale South of the Dambadeni hatpattu of the Kurunegala District, in the North-Western Province, as described in the annexed diagrams :—

I.—Preliminary plan 451.

Lot.	Name of Land.	Extent, A. R. P.
2½	Part of Midella-ela	0 3 27
6½	Do.	1 2 5
		2 1 32

and bounded as follows : on the north by the village limit of Nallura (part of Midella-ela), the village limit of Busnapahuwa (part of Midella-ela); on the east by the village limit of Busnapahuwa (part of Midella-ela); on the south by the village limit of Busnapahuwa, Asweddumepillewa claimed by Appuhamy, Asweddumewatta claimed by H. H. Punchi Menika and others, Nataladeniya *alias* Henduwawa Bemmadeniya belonging to the Crown, Bemmagawapillewawatta claimed by Samarakonrallage Babahamy and another, the Pita-ela, Kahatagahamulahena claimed by S. M. Dingirihamy and another, Kabaledandegawahena claimed by S. W. John Perera and others, Kongahamankadahena claimed by Subasin Mudiyanse-lage Dingirihamy and another, Ilukehena claimed by Surasinghe Wijeratna John Perera and others, Ilukehena claimed by

Ranasinghe Rajapakse Mudiyañselage Babappuhamy, Kandeheneowita claimed by Balappu, Owitakumbura, &c., claimed by Balappu and others; on the west by Kandehena, claimed by S. M. Punchirala and others, the village limit of Boyawalana.



Surveyor-General's Office,
Colombo, January 22, 1915.

Scale of 4 Chains to an Inch.

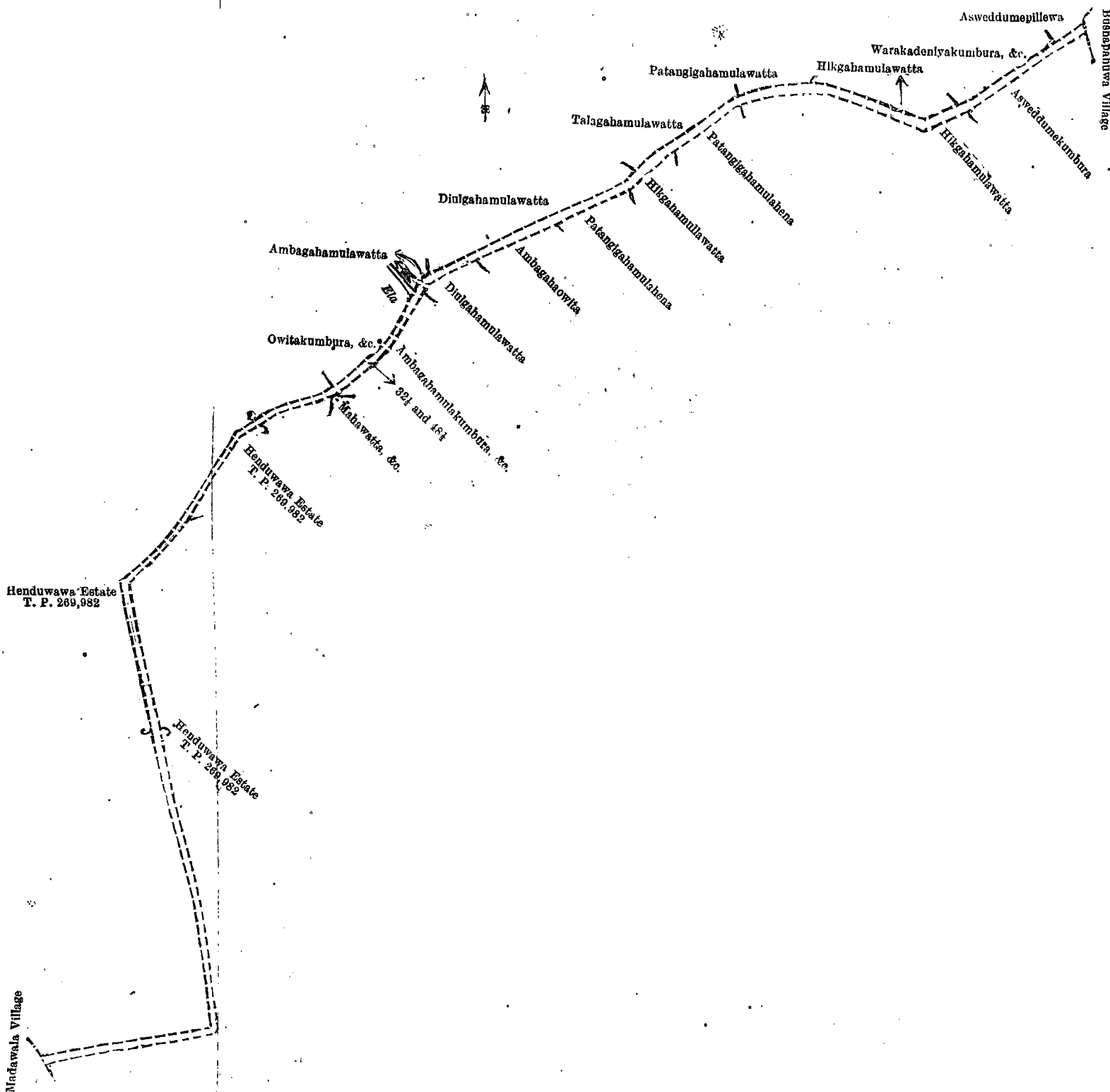
G. K. THORNHILL,
for Surveyor-General.

II.—Preliminary plan 451.

Lot.	Name of Land.	Extent, A. B. P.
32½	Gansabhawa road	0 3 0
48½	Road	0 2 18
		1 1 18

and bounded as follows : on the north by Patangigahamulawatta claimed by S. W. John Perera, Higgahamulawatta claimed by H. H. Punchi Menika and others, Warakadeniyakumbura, &c., claimed by Punchirala and others, Asweddumepillewa claimed by Appuhamy; on the east by the village limit of Busnapahuwa; on the south by Asweddumekumbura claimed by H. H. Punchi Menika, Higgahamulawatta claimed by ditto, Patangigahamulahena claimed by Surasinghe Wijeratne John Perera, Higgahamullawatta claimed by H. H. Punchi Menika, Patangigahamulahena claimed by Surasinghe Wijeratna John Perera, Ambagahaowita claimed by Sirimalhamy and others, Diulgahamulawatta claimed by ditto, Ambagahamulakumbura, &c., claimed by ditto, Mahawatta, &c., claimed by H. H. Punchi Menika and others, Henduwawa

estate claimed by Proctor H. Tirivilingam (T. P. 269,982); on the west by the village limit of Madawala, Henduwawa estate claimed by Proctor H. Tirivilingam (T. P. 269,982), Owitakumbura, &c., claimed by Babappu and others, an ela, Ambagahamulawatta claimed by H. H. Punchi Menika and others, Diulgahamulawatta claimed by Sirimalhamy and others, Talgahamulawatta claimed by ditto.



Surveyor-General's Office,
Colombo, January 22, 1915.

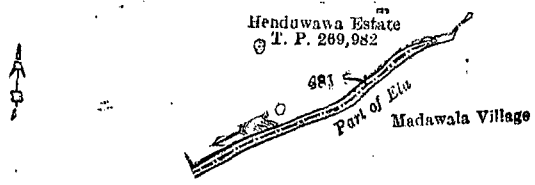
Scale of 4 Chains to an Inch.

G. K. THORNHILL,
for Surveyor-General.

III.—Preliminary plan 451.

Lot.	Name of Land.	Extent, A. R. P.
48½	Part of ela	0 0 8

and bounded as follows: on the north by Henduwawa estate claimed by Proctor H. Tirivilingam (T. P. 269,982); on the east, south, and west by the village limit of Madawala (part of ela).



Surveyor-General's Office,
Colombo, January 22, 1915.

Scale of 4 Chains to an Inch.

G. K. THORNHILL,
for Surveyor-General.

IV.—Preliminary plan 451.

Lot.	Name of Land.	Extent, A. R. P.
50 1/2	Part of ela	0 0 4

and bounded as follows : on the north and east by the village limit of Busnapahuwa (part of ela) ; on the south and west by Galagawakumbura claimed by Punchi Naide.



Surveyor-General's Office,
Colombo, January 22, 1915.

Scale of 4 Chains to an Inch.

G. K. THORNHILL,
for Surveyor-General.

Kurunegala S. O. 32—1915.

Colombo Notice No. 5,552.

Notice under "The Waste Lands Ordinances of 1897, 1899, 1900, and 1903."

TAKE notice that unless within three months from April 16, 1915, the persons, if any, who claim any interest in the land hereinafter mentioned appear before the Assistant Government Agent of the Colombo and Negombo Districts of the Western Province, at his office in Colombo, and make claim in person or in writing to the said land or to some interest therein :

Such Assistant Government Agent, in pursuance of the powers in him vested by the said Ordinances, will declare by writing under his hand that the said land, to which no claim has been made, is the property of the Crown.

C. V. BRAYNE,
Assistant Government Agent,
Colombo and Negombo Districts.

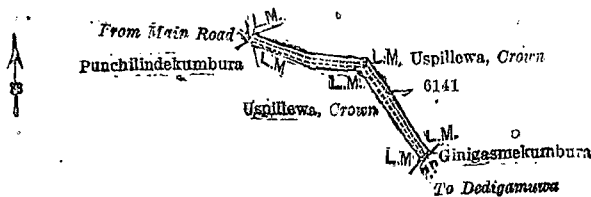
Description of the Land referred to.

The following lot situated in the village of Nawagomuwa, in the Palle pattu of Hewagama korale, in the Colombo District of the Western Province, as described in the annexed diagram :—

Preliminary plan 15,707.

Lot.	Name of Land.	Extent, A. R. P.
6141	Uspillewa (path and reservation)	0 0 15

and bounded as follows : on the north and north-east by Uspillewa, Crown ; on the south-east by Ginigasmekumbura claimed by M. Wipula Sara Unnanse and a path from main road to Dedigamuwa ; on the south-west by Uspillewa, Crown and Punchilindekumbura claimed by U. P. Odiris Appu ; and on the north-west by a path from main road to Dedigamuwa



Surveyor-General's Office,
Colombo, February 24, 1915.

Scale of 4 Chains to an Inch.

C. R. LUNDIE,
for Surveyor-General.

Colombo Notice No. 5,553.

Notice under "The Waste Lands Ordinances of 1897, 1899, 1900, and 1903."

TAKE notice that unless within three months from April 16, 1915, the persons, if any, who claim any interest in the land hereinafter mentioned appear before the Assistant Government Agent of the Colombo and Negombo Districts of the Western Province, at his office in Colombo, and make claim in person or in writing to the said land or to some interest therein :

Such Assistant Government Agent, in pursuance of the powers in him vested by the said Ordinances, will declare by writing under his hand that the said land, to which no claim has been made, is the property of the Crown claimed by the Achchillage Alghamulawatta

C. V.
Assistant Government Agent,
Colombo

D 1

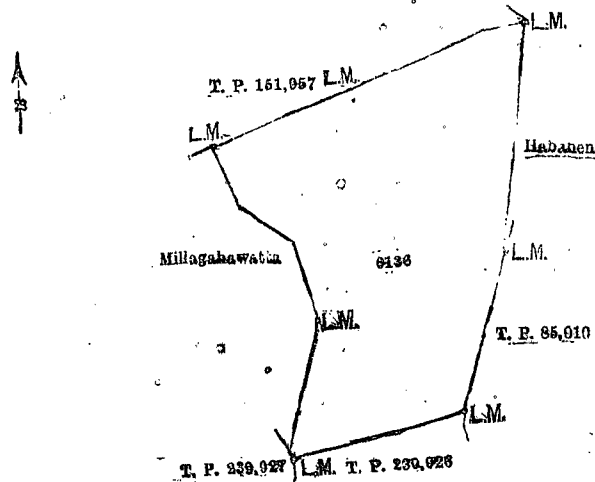
Description of the Land referred to.

The following lot situated in the village of Nalapaya, in the Dasiya pattu of Alutkuru Korale North, in the Negombo District of the Western Province, as described in the annexed diagram:—

Preliminary plan 15,706.

Lot.	Name of Land.	Extent, A. R. P.
6136	Habahena (reservation for a cemetery)	3 2 19

and bounded as follows: on the east by Habahena claimed by Nanayakkara Jayasuriya Appuhamilage Lianoris and Nanayakkara Jayasuria Appuhamilage Don Johannes, Police Vidane, both of Nalapaya, and land depicted in title plan 85,010; on the south by land depicted in title plan 239,926; on the west by land depicted in title plan 239,927 and Millagahawatta settled on Nanayakkara Jayasuria Appuhamilage Don Johannes, Police Vidane of Nalapaya; and on the north-west by land depicted in title plan 151,957.



Surveyor-General's Office,
Colombo, February 24, 1915.

Scale of 4 Chains to an Inch.

C. R. LUNDIE,
for Surveyor-General.

Colombo Notice No. 5,554.**Notice under "The Waste Lands Ordinances of 1897, 1899, 1900, and 1903."**

TAKE notice that unless within three months from April 16, 1915, the persons, if any, who claim any interest in the land hereinafter mentioned appear before the Assistant Government Agent of the Colombo and Negombo Districts of the Western Province, at his office in Colombo, and make claim in person or in writing to the said land or to some interest therein:

Such Assistant Government Agent, in pursuance of the powers in him vested by the said Ordinances, will declare by writing under his hand that the said land, to which no claim has been made, is the property of the Crown.

C. V. BRAYNE,
Assistant Government Agent,
Colombo and Negombo Districts.

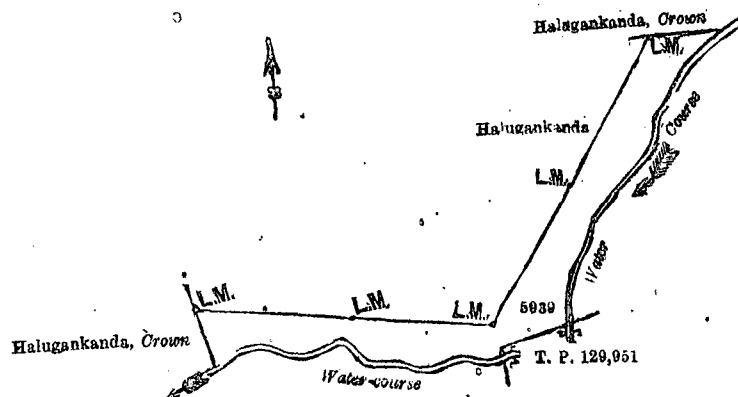
Description of the Land referred to.

The following lot situated in the village of Botale, in the Udugaha pattu of Hapitigam korale, in the Negombo District of the Western Province, as described in the annexed diagram:—

Preliminary plan 15,633.

Lot.	Name of Land.	Extent, A. R. P.
5939	Halugankanda (reservation for stream and paddy fields)	1 0 36

and bounded as follows: on the north by Halugankanda sold by the Crown to Don Stephen Senanayaka of Botale and Halugankanda, Crown; on the south-east by a water-course and land depicted in title plan 129,951; on the south by a water-course; and on the south-west by Halugankanda, Crown.



Surveyor-General's Office,
Colombo, February 24, 1915.

Scale of 4 Chains to an Inch.

C. R. LUNDIE,
for Surveyor-General.