

Ceylon Government Gazette

Published by Authority.

No. 6,710 — FRIDAY, APRIL 23, 1915.

PART I.—General: Minutes, Proclamations, Appointments, and General Government Notifications.
 PART II.—Legal and Judicial.
 PART III.—Provincial Administration.
 PART IV.—Land Settlement.
 PART V.—Mercantile, Marine, Municipal, Local, &c.

Separate paging is given to each Part in order that it may be filed separately.

Part IV.—Land Settlement.

	PAGE		PAGE
Preliminary Notices	507	Final Orders	517

PRELIMINARY NOTICES.

Kurunegala Notice No. 5,555.

Notice under "The Waste Lands Ordinances of 1897, 1899, 1900, and 1903."

TAKE notice that unless within three months from April 23, 1915, the persons, if any, who claim any interest in the lands hereinafter mentioned or in any one or more of such lands or to some interest therein make claim in person or in writing to the said lands or any of them or to some interest therein to N. A. Hampton, Esq., Special Officer appointed under section 28 of "The Waste Lands Ordinances of 1897, 1899, 1900, and 1903," at his office at Fort, Colombo:

Such Special Officer, in pursuance of the powers vested in him by the said Ordinances, will declare by writing under his hand that the said lands, or such of them as to which no claim has been made, are the property of the Crown.

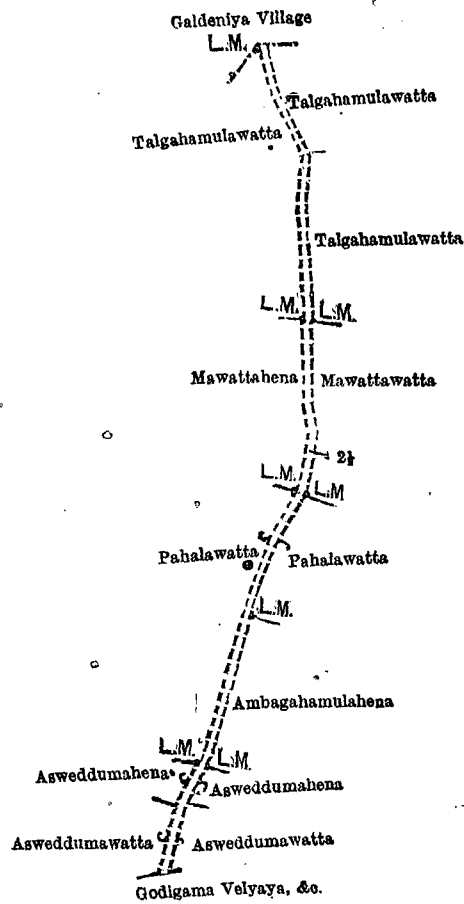
N. A. HAMPTON,
Special Officer.

Description of the Lands referred to.

The following lots situated in the village of Kanamiwala, in the Udukaha Korale South of the Dambadeni hatpattu of the Kurunegala District, in the North-Western Province, as described in the annexed diagrams:—

Lot.	Name of Land.	Extent, A. R. F.
2½ .. Road	0 1 13

I.—Preliminary plan 491.
 and bounded as follows: on the north by the village limit of Galdeniya; on the east by Talgahamulawatta claimed by A. Cornelis Appu and others, Mawattawatta claimed by N. Peduru Appu, Pahalawatta claimed by Amarasin Achchillage Cornelis Appu and another, Ambaghamulahena claimed by Godakurupathiranabelage Ranmenika, Asweddumahena claimed by Ranasin Appuhamillage-Thelenis Appuhamy and another, Asweddumawatta claimed by ditto; on the south by Godigamavelyaya, &c., claimed by J. P. Punchirala and others; on the west by Asweddumawatta claimed by R. Thelenis Appuhamy and another, Asweddumahena claimed by ditto, Pahalawatta claimed by Amarasin Achchillage Cornelis Appu and another, Mawattahena claimed by Nisange Arachchiappuhamillage Peduru Appu, Talgahamulawatta claimed by Amarasin Achchillage Cornelis Appu and others.



Surveyor-General's Office,
Colombo, February 13, 1915.

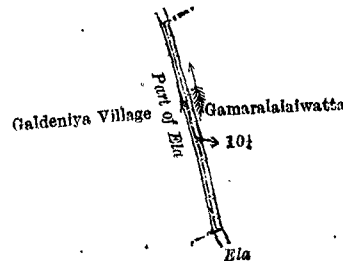
Scale of 4 Chains to an Inch.

G. K. THORNHILL,
for Surveyor-General.

II.—Preliminary plan 491.

Lot.	Name of Land.	Extent, A. R. P.
10½	Part of ela	0 0 5

and bounded as follows: on the north by the village limit of Galdeniya; on the east by Gamaralalaiwatta claimed by Gamaralalai Kapuruhamy and others; on the south by an ela; on the west by the village limit of Galdeniya.



Surveyor-General's Office,
Colombo, February 13, 1915.

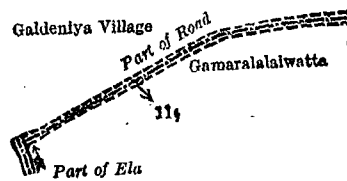
Scale of 4 Chains to an Inch.

G. K. THORNHILL,
for Surveyor-General.

III.—Preliminary plan 491.

Lot.	Name of Land.	Extent, A. R. P.
11½	Part of road	0 0 7

and bounded as follows: on the north and east by the village limit of Galdeniya; on the south by Gamaralalaiwatta claimed by Gamaralalai Kapuruhamy and others; on the west by an ela.



Surveyor-General's Office,
Colombo, February 13, 1915.

Scale of 4 Chains to an Inch.

G. K. THORNHILL,
for Surveyor-General.

IV.—Preliminary plan 491.

Lot.	Name of Land.	Extent, A. R. P.
24	Delgahagodaminipittaniya (cemetery)	1 0 6

and bounded as follows: on the north by Delgahagodamukalana belonging to the Crown; on the east by an ela; on the south by Delgahagodamukalana belonging to the Crown; on the west by Havanawatta claimed by Hettiachshihalpe Kankanamalage Juanis Appu and another.



Surveyor-General's Office,
Colombo, February 13, 1915.

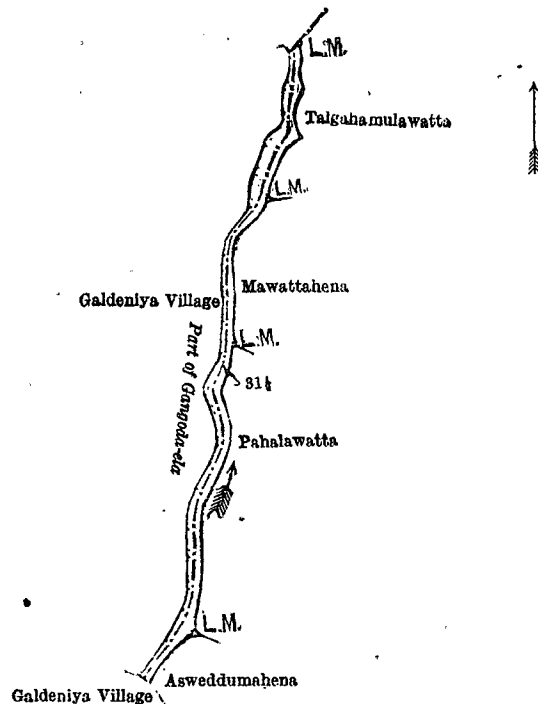
Scale of 4 Chains to an Inch.

G. K. THORNHILL,
for Surveyor-General.

V.—Preliminary plan 491.

Lot.	Name of Land.	Extent, A. R. P.
31½	Part of Gangoda-ela	0 0 29

and bounded as follows: on the north by the village limit of Galdeniya; on the east by Talgahamulawatta claimed by Amarasin Achchillage Cornelis Appu and others, Mawattahena claimed by Nisange Arachchi Appuhamillage Peduru Appu, Pahalawatta claimed by Amarasin Achchillage Cornelis Appu and another; on the south by Asweddumahena claimed by Ranasin Appuhamylai Thelenis Appuhamy and another, the village limit of Galdeniya; on the west by the village limit of Galdeniya.



Surveyor-General's Office,
Colombo, February 13, 1915.

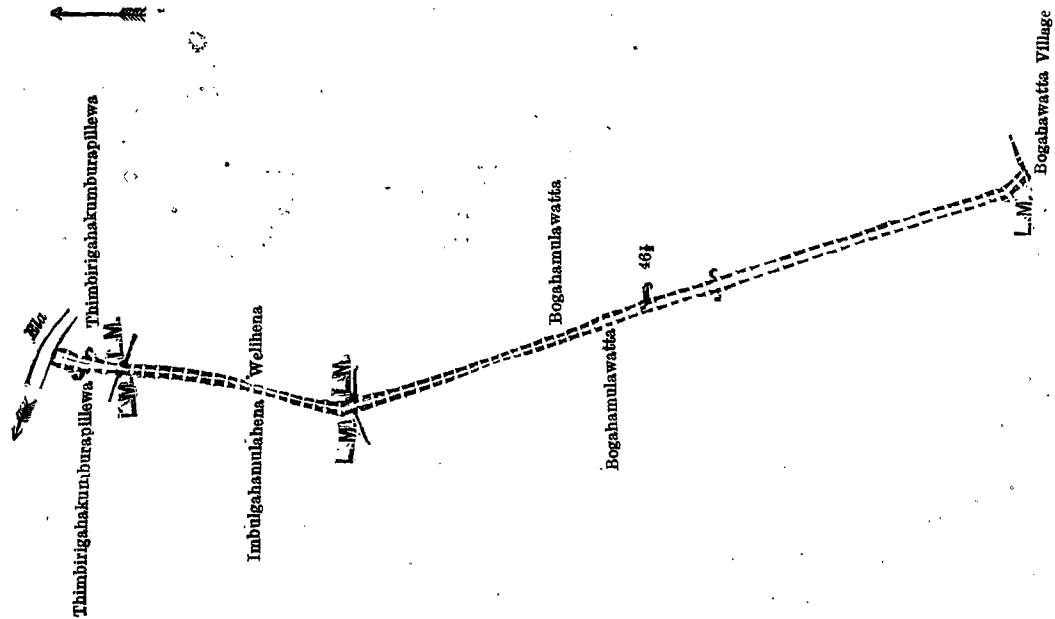
Scale of 4 Chains to an Inch.

G. K. THORNHILL,
for Surveyor-General.

VI.—Preliminary plan 491.

Lot.	Name of Land.	Extent, A. R. P.
46½	Gansabhawa road	0 1 26

and bounded as follows: on the north by an ela; on the east by Thimbirigahakumburapillewa claimed by H. Kiriya and another, Welihena claimed by P. Peiris Appuhamy and another, Bogahamulawatta claimed by Balasuriyage Kudahamy and another; on the south by the village limit of Bogahawatta; on the west by Bogahamulawatta claimed by Balasuriyage Kudahamy and another, Imbulgahamulahena claimed by K. Bempisingho and another, Thimbirigahakumburapillewa claimed by H. Kiriya and another.



Surveyor-General's Office,
Colombo, February 13, 1915.

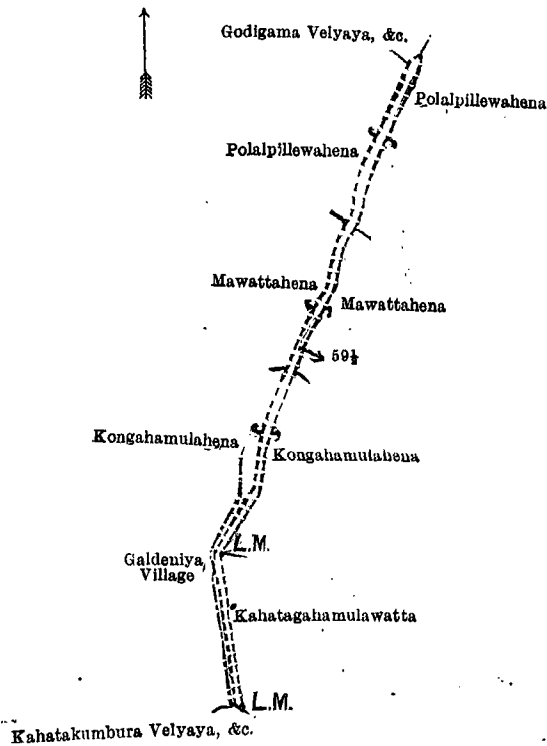
Scale of 4 Chains to an Inch.

G. K. THORNHILL,
for Surveyor-General.

VII.—Preliminary plan 491.

Lot.	Road	Name of Land.	Extent, A. R. P.
59½	0 0 39

and bounded as follows : on the north by Godigamavelyaya, &c., claimed by J. P. Punchirala and others ; on the east by Polalpillawahena claimed by Adikara-achchilage Punchirala, Mawattahena claimed by R. Thelenis Appu and another, Kongahamulahena claimed by Ganihiachchillage Ukku Banda and another, Kahatagahamulawatta claimed by Tennekonralalage Thomis Appu and another ; on the south by Kahatakumburavelyaya, &c., claimed by A. Appusingho and others ; on the west by the village limit of Galdeniya, Kongahamulahena claimed by Ganihiachchillage Ukku Banda and another, Mawattahena claimed by R. Thelenis Appu and another, Polalpillawahena claimed by Adikara-achchilage Punchirala.



Surveyor-General's Office,
Colombo, February 13, 1915.

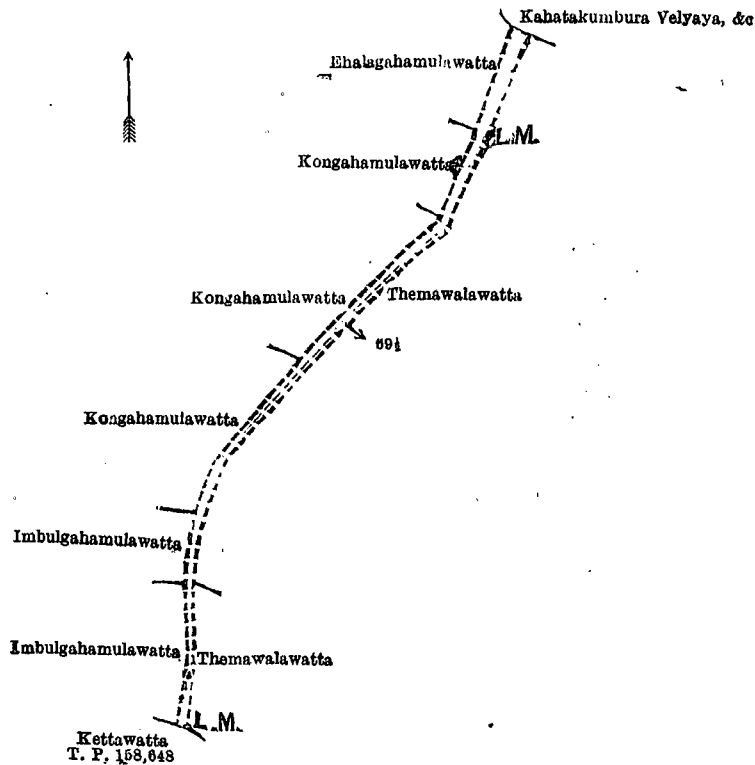
Scale of 4 Chains to an Inch.

G. K. THORNHILL,
for Surveyor-General.

VIII.—Preliminary plan 491.

Lot.	Road	Name of Land.	Extent, A. R. P.
69½	0 1 39

and bounded as follows: on the north by Kahatakumburavellyaya, &c., claimed by A. Appusingho and others; on the east by Themawalawatta claimed by D. David Perera of Mirigama; on the south by Kettawatta claimed by Ismail Lebbe and another (T. P. 158,648); on the west by Imbulgahamulawatta claimed by S. Pathama and others, Kongahamulawatta claimed by ditto, Ehalagahamulawatta claimed by John Ralahamy.



Surveyor-General's Office,
Colombo, February 13, 1915.

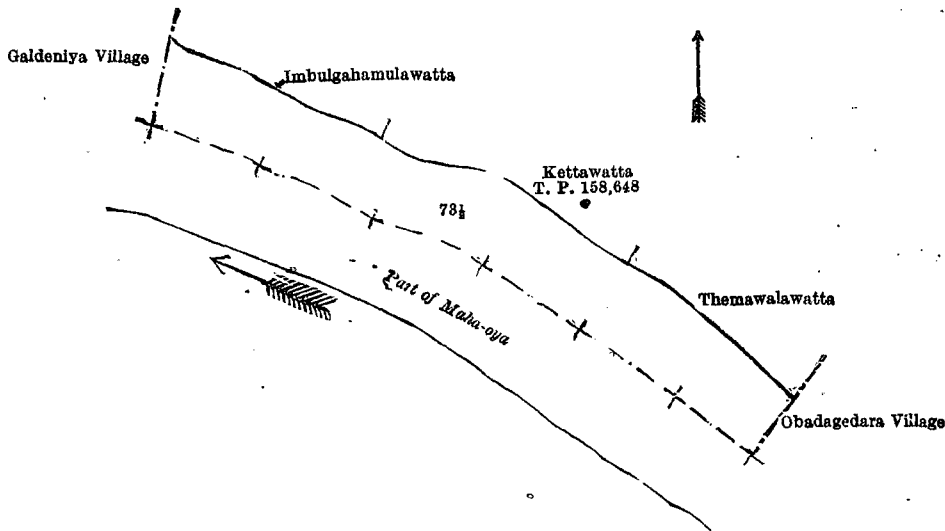
Scale of 4 Chains to an Inch.

G. K. THORNHILL,
for Surveyor-General.

IX.—Preliminary plan 491.

Lot.	Part of Maha-oya	Name of Land.	Extent, A. R. P.
73½	2 2 6

and bounded as follows: on the north by Imbulgahamulawatta claimed by S. Pathama and others, Kettawatta claimed by Ismail Lebbe and another (T. P. 158,648); on the east by Themawalawatta claimed by D. David Perera of Mirigama, the village limit of Obadagedera; on the south by part of Maha-oya; on the west by the village limit of Galdeniya.



Surveyor-General's Office,
Colombo, February 13, 1915.

Scale of 4 Chains to an Inch.

G. K. THORNHILL,
for Surveyor-General.

Kurunegala S. O. 33—1915.

Kurunegala Notice No. 5,556.

Notice under "The Waste Lands Ordinances of 1897, 1899, 1900, and 1903."

TAKE notice that unless within three months from April 23, 1915, the persons, if any, who claim any interest in the lands hereinafter mentioned or in any one or more of such lands or to some interest therein make claim in person or in writing to the said lands or any of them or to some interest therein to N. A. Hampton, Esq., Special Officer appointed under section 28 of "The Waste Lands Ordinances of 1897, 1899, 1900, and 1903," at his office at Fort, Colombo :

Such Special Officer, in pursuance of the powers vested in him by the said Ordinances, will declare by writing under his hand that the said lands, or such of them as to which no claim has been made, are the property of the Crown.

N. A. HAMPTON,
Special Officer.

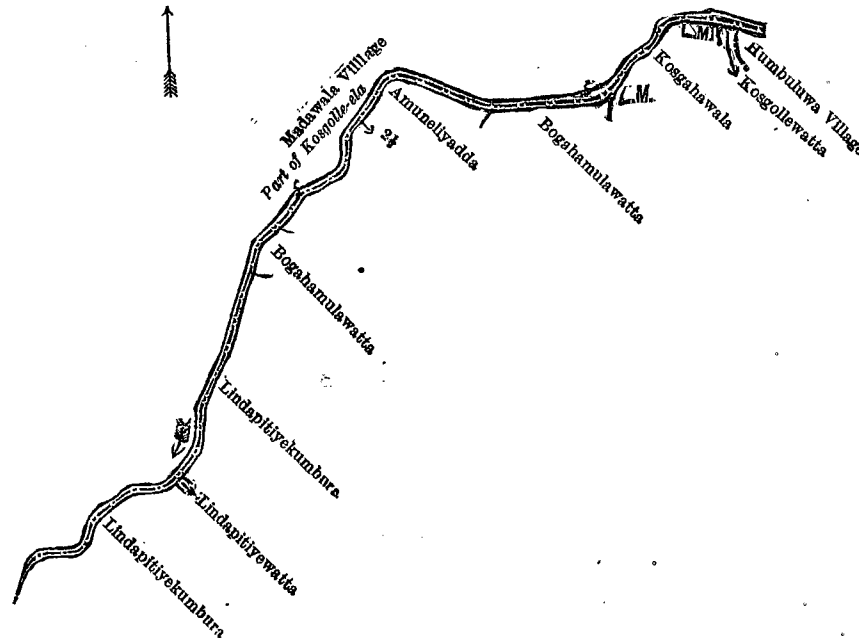
Description of the Lands referred to.

The following lots situated in the village of Imbulgoda, in the Udukaha Korale South of the Dambadeni hatpattu of the Kurunegala District, in the North-Western Province, as described in the annexed diagrams:—

I.—Preliminary plan 480.

Lot.	Name of Land.	Extent, A. R. P.
24½	Kosgolle-ela (part)..	0 0 31

and bounded as follows: on the north by the village limit of Madawala (part of Kosgolle-ela); on the east by the village limit of Humbuluwa; on the south by Kosgollewatta claimed by H. Unguhamy and another, Kosgahawala claimed by Ratnayaka Achchillage Appuhamy and others, Bogahamulawatta claimed by Dissanayaka Achchillage Kiri Banda and others, Amuneliyadda claimed by Dissanayaka Achchillage Kirimenika, Bogahamulawatta claimed by Dissanayaka Achchillage Kiri Banda and others, Lindapitiyekumbura claimed by ditto, Lindapitiyewatta claimed by ditto, Lindapitiyakumbura claimed by ditto; on the west by the village limit of Madawala (part of Kosgolle-ela).



Surveyor-General's Office,
Colombo, February 11, 1915.

Scale of 4 Chains to an Inch.

G. K. THORNHILL,
for Surveyor-General.

II.—Preliminary plan 480.

Lot.	Name of Land.	Extent, A. R. P.
25½	Ela (part)	0 1 36

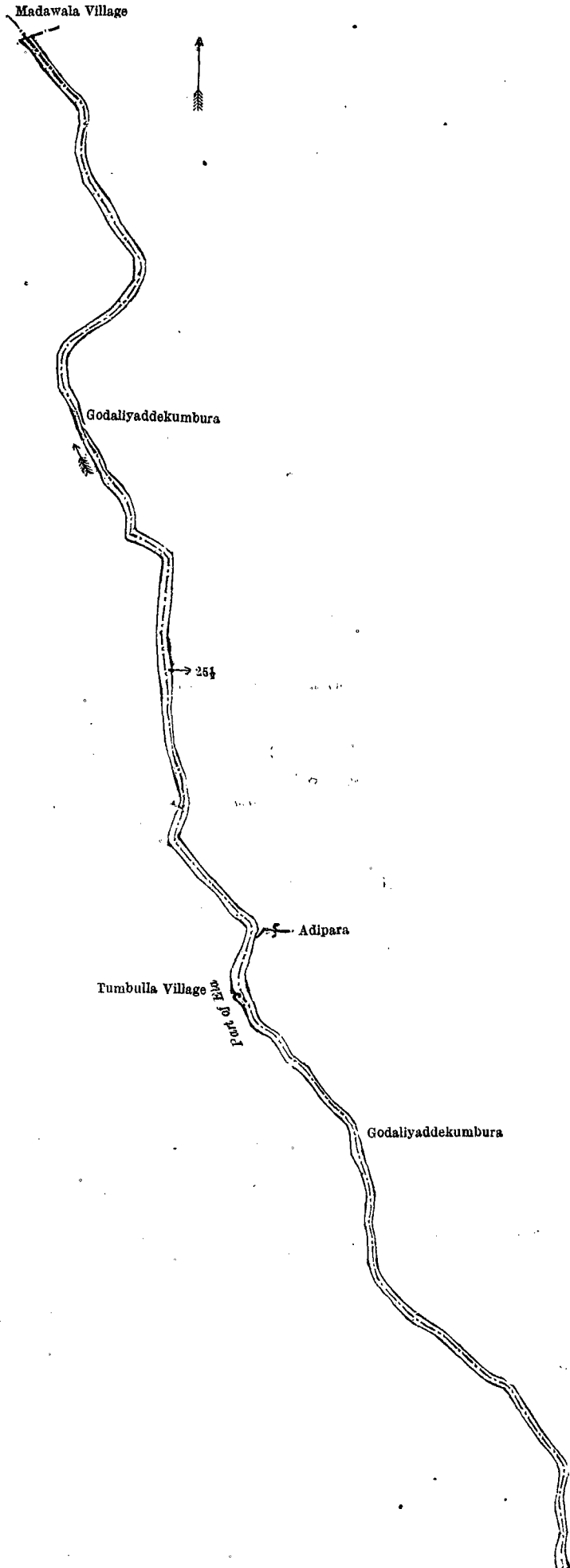
and bounded as follows: on the north by the village limit of Madawala; on the east by Godaliyaddekumbura claimed by H. Ranhamy; on the south and west by the village limit of Tumbulla.

[For Diagram see page 513.]

III.—Preliminary plan 480.

Lot.	Name of Land.	Extent, A. R. P.
35½	Dewata	0 0 10

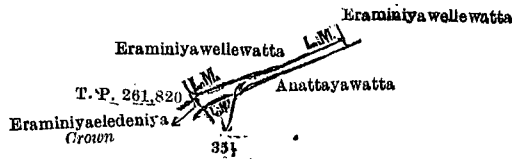
and bounded as follows: on the north by Eraminiyawellewatta claimed by Kaluachchige Punchimenikhamy; on the east by Eraminiyawellewatta claimed by Singappuliralalage Jamis Singho and others; on the south by Anattayawatta claimed by Herat Mudiyanseleage Kiri Menika; on the west by Eraminiyaedeniya belonging to the Crown, T. P. 261,820.



Surveyor-General's Office,
Colombo, February 11, 1915.

Scale of 4 Chains to an Inch.

G. K. THORNHILL,
for Surveyor-General.



Surveyor-General's Office,
Colombo, February 11, 1915.

Scale of 4 Chains to an Inch.

G. K. THORNHILL,
for Surveyor-General.

Kurunegala S. O. 34—1915.

Kurunegala Notice No. 5,557.

Notice under "The Waste Lands Ordinances of 1897, 1899, 1900, and 1903."

TAKE notice that unless within three months from April 23, 1915, the persons, if any, who claim any interest in the lands hereinafter mentioned or in any one or more of such lands or to some interest therein make claim in person or in writing to the said lands or any of them or to some interest therein to N. A. Hampton, Esq., Special Officer appointed under section 28 of "The Waste Lands Ordinances of 1897, 1899, 1900, and 1903," at his office at Fort, Colombo :

Such Special Officer, in pursuance of the powers vested in him by the said Ordinances, will declare by writing under his hand that the said lands, or such of them as to which no claim has been made, are the property of the Crown.

N. A. HAMPTON,
Special Officer.

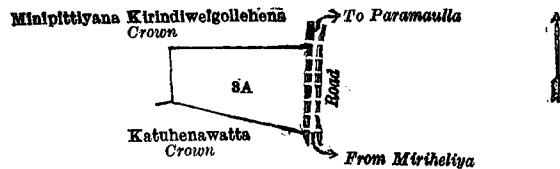
Description of the Lands referred to.

The following lots situated in the village of Galwarama, in the Udukaha Korale South of the Dambadeni hatpattu of the Kurunegala District, in the North-Western Province, as described in the annexed diagrams :—

I.—Preliminary plan 469.

Lot.	Name of Land.	Extent, A. B. P.
3A	Minipitiyanahena	0 1 32

and bounded as follows : on the north by Minipittiyana Kirindiwelgollehena belonging to the Crown ; on the east by the road from Paramaulla to Miriheliya ; on the south by Katuhenawatta belonging to the Crown ; on the west by Minipittiyana Kirindiwelgollehena belonging to the Crown.



Surveyor-General's Office,
Colombo, March 5, 1915.

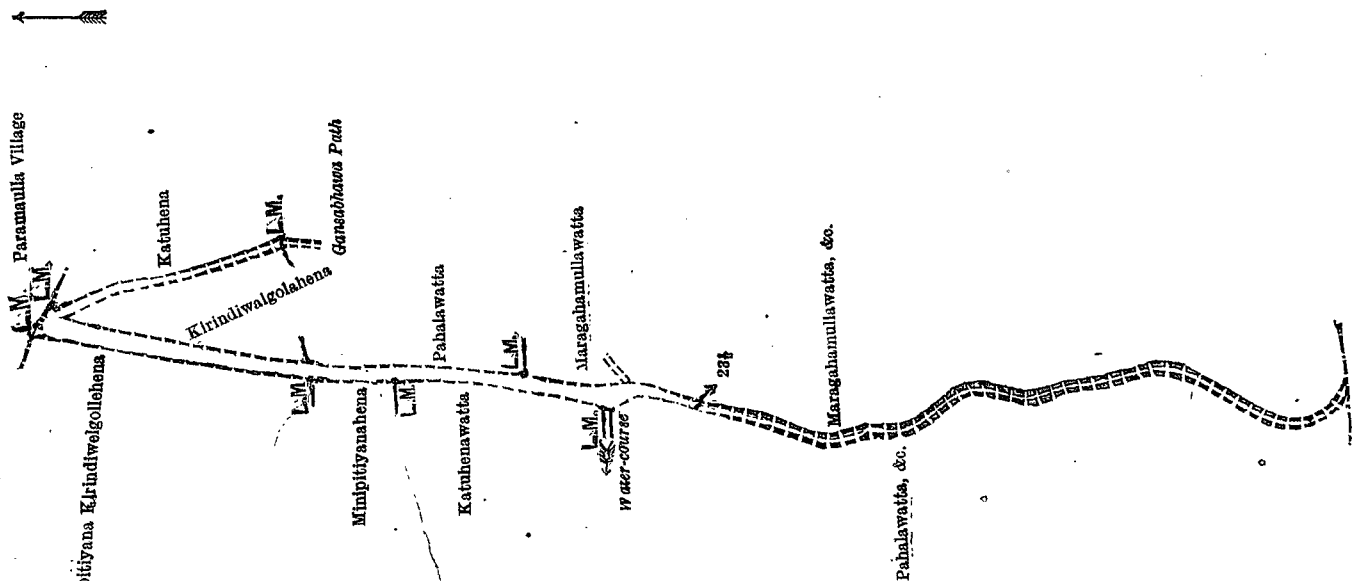
Scale of 4 Chains to an Inch.

G. K. THORNHILL,
for Surveyor-General.

II.—Preliminary plan 469.

Lot.	Name of Land.	Extent, A. B. P.
23 1/2	Gansabhawa path	0 2 31

and bounded as follows : on the north by the village limit of Paramaulla ; on the east by Katuhena claimed by Uku Ettana and others, a Gansabhawa path, Kirindiwalgolahena claimed by Mapaha Mudiyaneslage Punchi Banda, Police Officer, Pahalawatta claimed by Appuhamy Achilage Uku Ettana, Maragahamullawatta claimed by Uku Ettana and others, Maragahamullawatta, &c., claimed by Uku Ettana and others ; on the south by the village limit of Miriheliya ; on the west by Pahalawatta, &c., claimed by Uku Ettana and others, a water-course, Katuhenawatta claimed by Atukoralage Mudalihamy and others, Minipitiyanahena claimed by Mudalihamy and others, Minipitiyana Kirindiwelgollehena claimed by Jamis Perera and others.



Surveyor-General's Office,
Colombo, February 9, 1915.

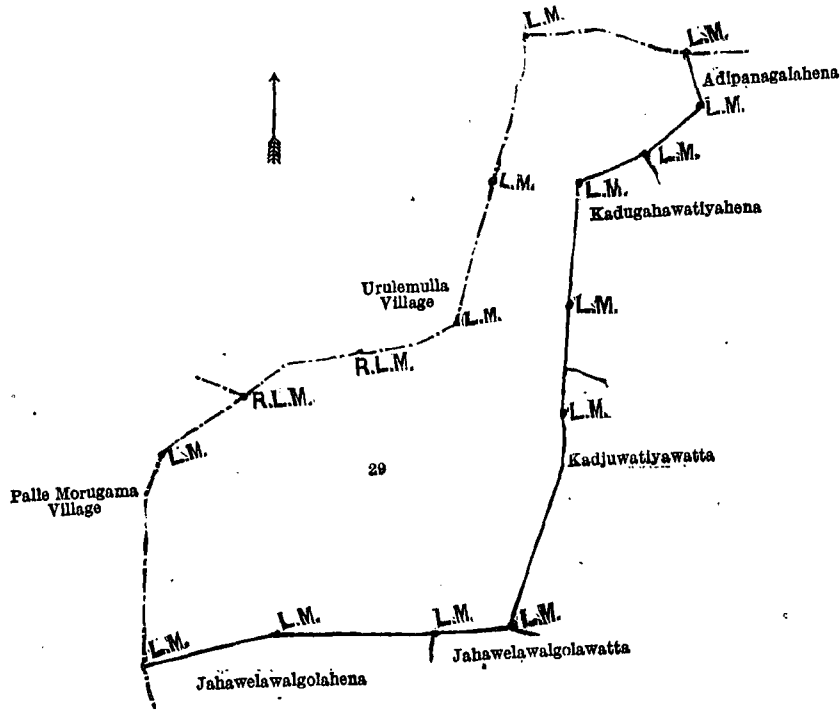
Scale of 4 Chains to an Inch.

G. K. THORNHILL,
for Surveyor-General.

III.—Preliminary plan 469.

Lot.	Name of Land.	Extent, A. R. P.
29	Jahawelawalgolamukalana	6 2 30

and bounded as follows: on the north by the village limit of Urulemulla; on the east by Adipanagalahena claimed by Dahanayaka Achilage Ungu Rala and others, Kadugahawattiyahena claimed by Sakalasuri Appuhamilage Petera Singho and others, Kajuwattiyawatta claimed by Sakalasuri Appuhamilage Petera Singho; on the south by Jahawelawalgolawatta claimed by Liyana Achchige Allis Perera and others, Jahawelawalgolahena claimed by ditto; on the west by the village limit of Palle Morugama, the village limit of Urulemulla.



Surveyor-General's Office,
Colombo, February 9, 1915.

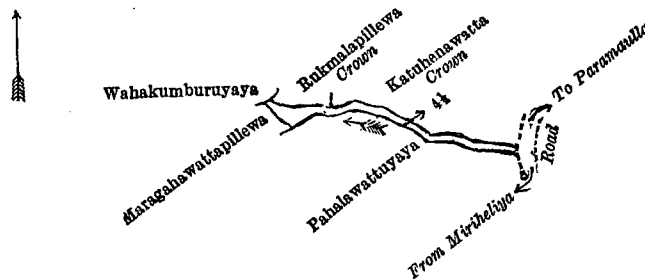
Scale of 4 Chains to an Inch.

G. K. THORNHILL,
for Surveyor-General.

IV.—Preliminary plan 469.

Lot.	Name of Land.	Extent, A. R. P.
4½	Water-course	0 0 13

and bounded as follows: on the north by Rukmalapillewa belonging to the Crown, Katuhenawatta belonging to the Crown; on the east by the road from Paramaulla to Miriheliya; on the south by Pahalawattuyaya claimed by Ukku Ettana and others, Maragahawattapillewa claimed by ditto; on the west by Wahakumburuyaya claimed by Mudalihany and others.



Surveyor-General's Office,
Colombo, March 5, 1915.

Scale of 4 Chains to an Inch.

G. K. THORNHILL,
for Surveyor-General.

Kurunegala S. O. 35—1915.

Kurunegala Notice No. 5,558.

Notice under "The Waste Lands Ordinances of 1897, 1899, 1900, and 1903."

TAKE notice that unless within three months from April 23, 1915, the persons, if any, who claim any interest in the lands hereinafter mentioned or in any one or more of such lands or to some interest therein make claim in person or in writing to the said lands or any of them or to some interest therein to N. A. Hampton, Esq., Special Officer appointed under section 28 of "The Waste Lands Ordinances of 1897, 1899, 1900, and 1903," at his office at Fort, Colombo:

Such Special Officer, in pursuance of the powers vested in him by the said Ordinances, will declare by writing under his hand that the said lands, or such of them as to which no claim has been made, are the property of the Crown.

N. A. HAMPTON,
Special Officer.

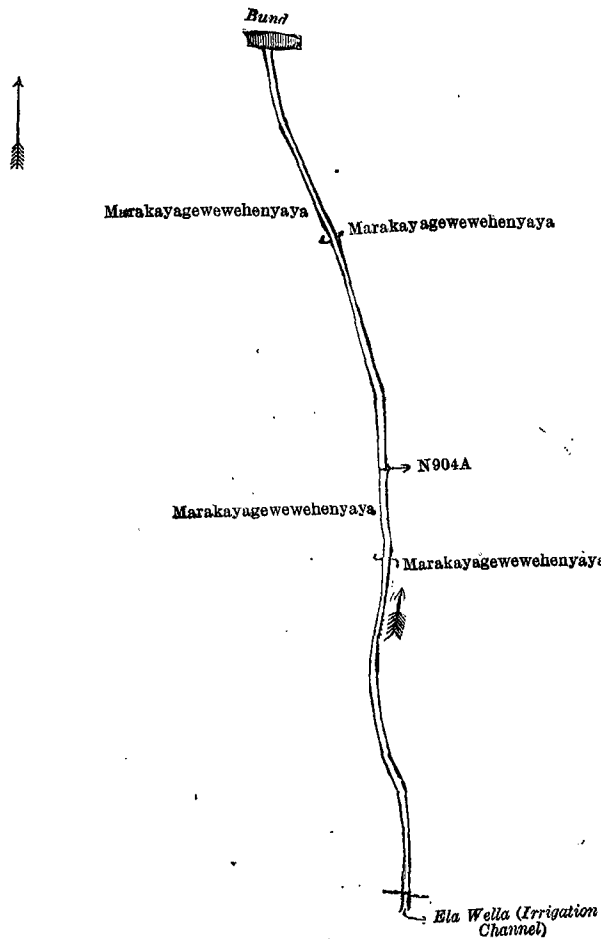
Description of the Lands referred to.

The following lots situated in the village of Galwewa, in the Mahagalboda Egoda korale of the Hiriyala hatpattu of the Kurunegala District, in the North-Western Province, as described in the annexed diagrams:—

I.—Preliminary plan 1,945.

Lot.	Name of Land.	Extent, A. R. P.
N 904A	Elawella (irrigation channel)	0 1 0

and bounded as follows: on the north by a bund; on the east by Marakagewewehenyaya sold by the Crown; on the south by Elawella (irrigation channel); on the west by Marakayagewewehenyaya sold by the Crown.



Surveyor-General's Office,
Colombo, February 22, 1915.

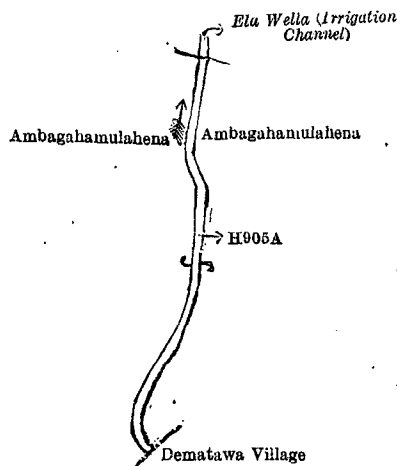
Scale of 4 Chains to an Inch.

G. K. THORNHILL,
for Surveyor-General.

II.—Preliminary plan 1,945.

Lot.	Name of Land.	Extent, A. R. P.
H 905A	Elawella (irrigation channel)	0 0 23

and bounded as follows: on the north by Elawella (irrigation channel); on the east by Ambagahamulahena claimed by Mudalainaidelage Sirimalnaide and others; on the south by the village limit of Dematawa; on the west by Ambagahamulahena claimed by Mudalainaidelage Sirimalnaide and others.



Surveyor-General's Office,
Colombo, February 22, 1915.

Scale of 4 Chains to an Inch.

G. K. THORNHILL,
for Surveyor-General.

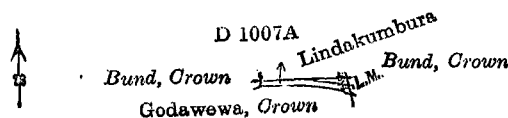
FINAL ORDERS.**Kurunegala S. O. No. 957.****Order under Section 2 of "The Waste Lands Ordinances of 1897, 1899, 1900, and 1903,"
declaring Land to be Crown Property.**

In the matter of the land commonly called or known as bund, situate in the village of Udugodagama, in the Mahagalboda Egoda korale of the Hiriyala hatpattu of the Kurunegala District, in the North-Western Province, and of "The Waste Lands Ordinances of 1897, 1899, 1900, and 1903."

THE notice required by section 1 of "The Waste Lands Ordinances of 1897, 1899, 1900, and 1903," having been duly published in manner prescribed by that section in respect of the above-named land (*vide* Notice No. 5,297), and no claim having been made to the said land or to any interest therein within the period of three months from the date specified in the said notice, I, John Murray Davies, Special Officer appointed under section 28 of the said Ordinances, under and by virtue of the powers vested in me in that behalf by section 2 of the said Ordinances, do hereby on November 25, 1914, order and declare that the said land, as more fully described herein below, situate in the village of Udugodagama, in the Mahagalboda Egoda korale of the Hiriyala hatpattu of the Kurunegala District, in the North-Western Province, and shown as lot D 1007A in preliminary plan 2,005 and in the annexed diagram, and containing in extent 3 perches, is the property of the Crown.

Description of the Land referred to.

The land commonly called or known as bund, situated in the village of Udugodagama, in the Mahagalboda Egoda korale of the Hiriyala hatpattu of the Kurunegala District, in the North-Western Province, containing in extent 3 perches and shown as lot D 1007A in preliminary plan 2,005 and in the annexed diagram, and bounded as follows: on the north by Lindakumbura claimed by Hapuwa and others; on the east by a bund belonging to the Crown; on the south by Godawewa belonging to the Crown; on the west by a bund belonging to the Crown.



Surveyor-General's Office,
Colombo, June 16, 1914.

Scale of 4 Chains to an Inch.

G. K. THORNHILL,
for Acting Surveyor-General.

November 25, 1914. J. M. DAVIES,
Special Officer.

Kurunegala S. O. No. 958.**Order under Section 2 of "The Waste Lands Ordinances of 1897, 1899, 1900, and 1903,"
declaring Lands to be Crown Property..**

In the matter of the lands commonly called or known as Road, Kumbukgahawewa (tank and bund), Morawilawewa (tank and bund), &c., situate in the village of Morawila, in the Kinyama korale of the Katugampola hatpattu of the Kurunegala District, in the North-Western Province, and of "The Waste Lands Ordinances of 1897, 1899, 1900, and 1903."

THE notice, required by section 1 of "The Waste Lands Ordinances of 1897, 1899, 1900, and 1903," having been duly published in manner prescribed by that section in respect of the above-named lands (*vide* Notice No. 5,247), and no claim having been made to the said lands, or to any interest therein within the period of three months from the date specified in the said notice, I, John Murray Davies, Special Officer appointed under section 28 of the said Ordinances, under and by virtue of the powers vested in me in that behalf by section 2 of the said Ordinances, do hereby on November 5, 1914, order and declare that the said lands, as more fully described herein below, situate in the village of Morawila, in the Kinyama korale of the Katugampola hatpattu of the Kurunegala District, in the North-Western Province, and shown as lots 2A, 9B, 15A, 20, 40, 43A, 53A, 46A in preliminary plan 1,425 and in the annexed diagrams, and containing in extent 28 acres 2 roods and 13 perches, are the property of the Crown.

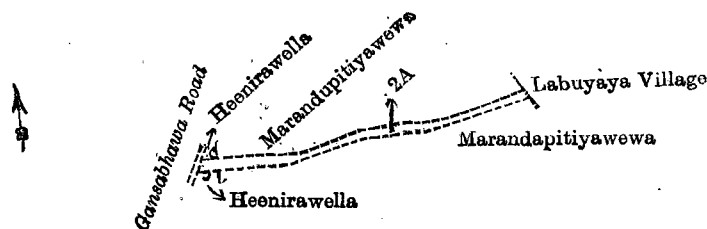
Description of the Lands referred to.

The following lots situated in the village of Morawila, in the Kinyama korale of the Katugampola hatpattu of the Kurunegala District, in the North-Western Province, as described in the annexed diagrams:—

I.—Preliminary plan 1,425.

Lot.	Road	Name of Land.	Extent, A. R. P.
2A			0 1 12

and bounded as follows: on the north by Heenirawella claimed by Warnakulasuriya Mahalekange Gracianu Fernando and others, Marandupitiyawewa claimed by O. Fernando; on the east by the village limit of Labuyaya; on the south by Marandupitiyawewa claimed by O. Fernando, Heenirawella claimed by Warnakulasuriya Mahalekange Gracianu Fernando and others; on the west by a Gansabhawa road.



Surveyor-General's Office,
Colombo, May 8, 1914.

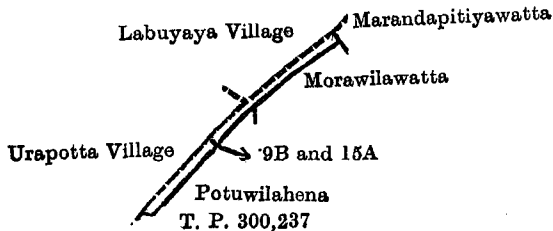
Scale of 8 Chains to an Inch.

G. K. THORNHILL,
for Acting Surveyor-General.

II.—Preliminary plan 1,425.

Lot.	Name of Land.	Extent, A. R. P.
9B .. Road	0 0 23
15A .. Do.	0 0 27
		0 1 10

and bounded as follows: on the north by the village limit of Labuyaya, Marandapitiyawatta claimed by Abalinne Notary; on the east by Morawilawatta claimed by Mr. H. L. de Mel; on the south by Potuwilahena claimed by ditto (T. P. 300,237); on the west by the village limit of Urapotta.



Surveyor-General's Office,
Colombo, May 8, 1914.

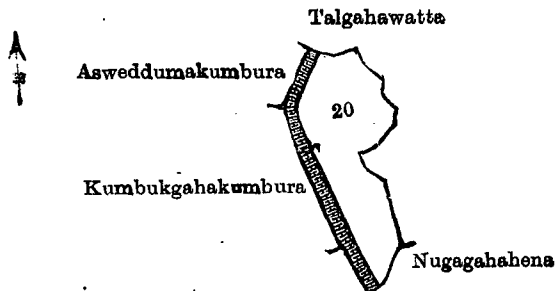
Scale of 8 Chains to an Inch.

G. K. THORNHILL,
for Acting Surveyor-General.

III.—Preliminary plan 1,425.

Lqt.	Name of Land.	Extent, A. R. P.
20 .. Kumbukgahawewa (tank and bund)	2 3 15

and bounded as follows: on the north and east by Talgahawatta claimed by Sebastian Henry Peters; on the south by Nugagahahena claimed by W. M. Eugene Fernando; on the west by Kumbukgahakumbura claimed by Ukku Naide and others, Asweddumakumbura claimed by ditto.



Surveyor-General's Office,
Colombo, May 8, 1914.

Scale of 8 Chains to an Inch.

G. K. THORNHILL,
for Acting Surveyor-General.

IV.—Preliminary plan 1,425.

Lot.	Name of Land.	Extent, A. R. P.
40 .. Morawilawewa (tank and bund)	8 3 13

and bounded as follows: on the north by Julgahawatta claimed by Caranis Naide and others, Wandakumbura claimed by Punchi Naide and others; on the east by Ehatugahahena claimed by W. S. Naide, Ehatugahahena claimed by Jusaye Fernando, the Gansabhawa road from Pahala Molaelpitiya to Murutandiya; on the south by Morawilapillewa claimed by W. S. Naide, Kumbukgahakumbura claimed by Punchi Naide and others; on the west by Kongahahena claimed by Perera, Fernando, and others, Karuwillagahahena claimed by Fernando and others, Karuwillagahawatta claimed by ditto, Tawawekumbura claimed by Punchi Naide and others.



Surveyor-General's Office,
Colombo, May 8, 1914.

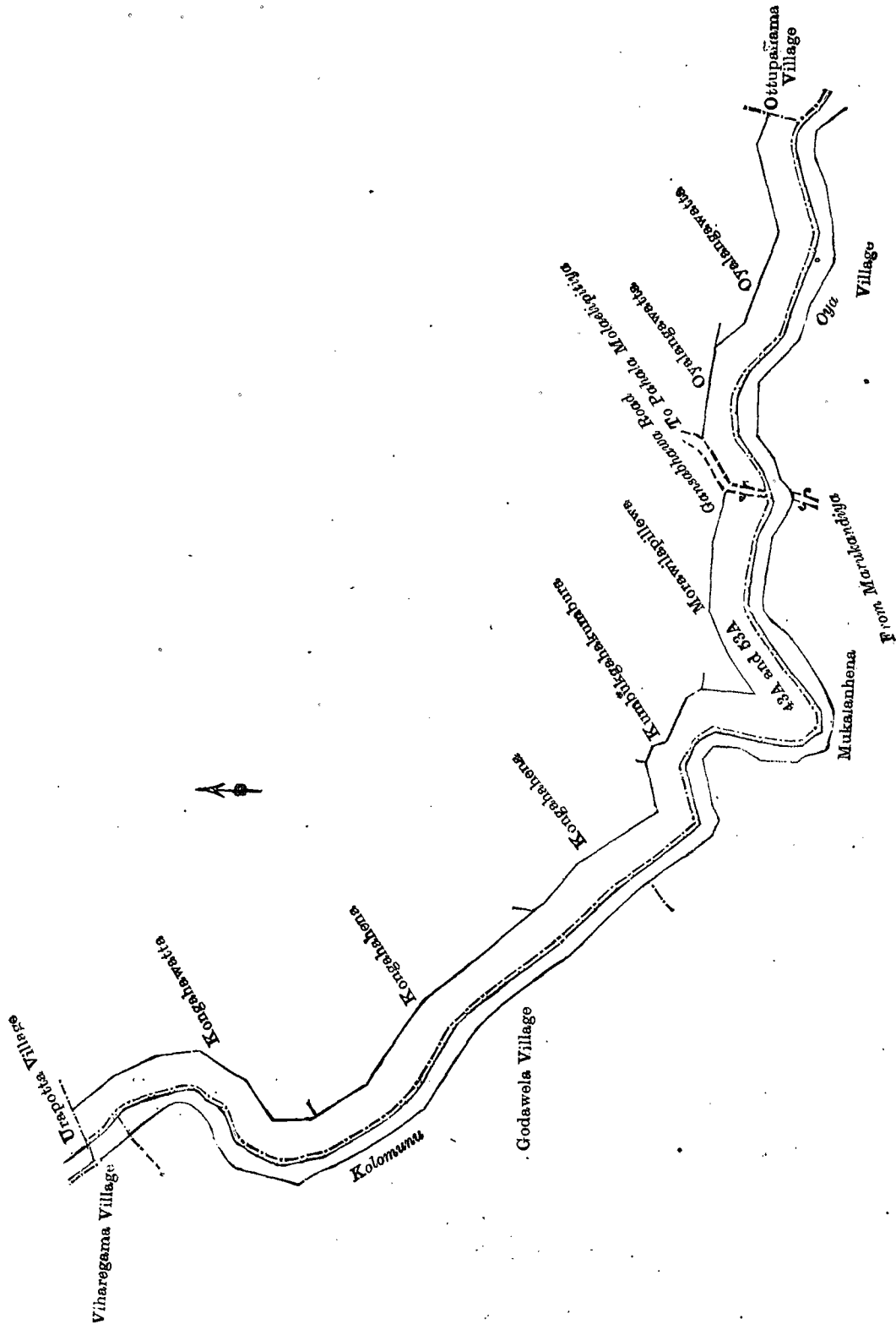
Scale of 8 Chains to an Inch.

G. K. THORNHILL,
for Acting Surveyor-General.

V.—Preliminary plan 1,425.

Lot.	Name of Land.	Extent, A. R. P.
43A ..	Kongahahena (stream reservation) ..	12 1 24
53A ..	Morawilahena (do.) ..	3 3 11
		16 0 35

and bounded as follows: on the north by the village limit of Urapotta, Kongahawatta claimed by Alaseiya Perera and Lodi Perera, Kongahahena claimed by Jusay Fernando and others, Kongahahena claimed by Nicholas Fernando, Kumbukgahakumbura claimed by Punchi Naide and others, Morawilapillewa claimed by W. S. Naide, Gansabhawa road from Marukandiya to Pahala Molaelepitiya, Oyalangawatta claimed by Gabriel; on the east by the village limit of Ottupallama; on the south by the village limit of Mukalahena (Kolomunu-oya), the village limit of Viharegama.



Surveyor-General's Office,
Colombo, May 8, 1914.

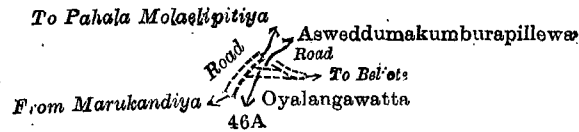
Scale of 8 Chains to an Inch.

G. K. THORNHILL,
for Acting Surveyor-General.

VI.—Preliminary plan 1,425.

Lot.	Name of Land.	Extent, A. R. P.
46A .. Road	0 0 8

and bounded as follows : on the north by Asweddumakumburapillewa claimed by W. S. Naide ; on the east by a road from Marakandiya to Beliatta ; on the south by Oyalangawatta claimed by Gabriel ; on the west by a road from Marukandiya to Pahala Molaelapitiya.



Surveyor-General's Office,
Colombo, May 8, 1914.

Scale of 8 Chains to an Inch.

G. K. THORNHILL,
for Acting Surveyor-General.

J. M. DAVIES,
Special Officer.
November 5, 1914.

Kurunegala S. O. No. 959.

**Order under Section 2 of "The Waste Lands Ordinances of 1897, 1899, 1900, and 1903,"
declaring Lands to be Crown Property.**

In the matter of the lands commonly called or known as Talakalakandemukalana, Kerakoppuwa (cemetery), Dambattenna, and Kandegollamukalana (forest), situate in the village of Waduwwa, in the Udukaha Korale East of the Dambadeni hatpattu of the Kurunegala District, in the North-Western Province, and of "The Waste Lands Ordinances of 1897, 1899, 1900, and 1903."

THE notice required by section 1 of "The Waste Lands Ordinances of 1897, 1899, 1900, and 1903," having been duly published in manner prescribed by that section in respect of the above-named lands (*vide* Notice No. 5,064), and no claim having been made to the said lands or to any interest therein within the period of three months from the date specified in the said notice, I, Mungo Tennent Archibald, Special Officer appointed under section 28 of the said Ordinances, under and by virtue of the powers vested in me in that behalf by section 2 of the said Ordinances, do hereby, on November 16, 1914, order and declare that the said lands, as more fully described herein below, situate in the village of Waduwwa, in the Udukaha Korale East of the Dambadeni hatpattu of the Kurunegala District, in the North-Western Province, and shown as lots 1, 1K, and 19 in preliminary plan 423 and in the annexed diagrams, and containing in extent 173 acres 3 roods and 38 perches, are the property of the Crown.

Description of the Lands referred to.

The following lots situated in the village of Waduwwa, in the Udukaha Korale East of the Dambadeni hatpattu of the Kurunegala District, in the North-Western Province, as described in the annexed diagrams:—

I.—Preliminary plan 423.

Lot.	Name of Land.	Extent, A. R. P.
1 .. Talakalakandemukalana	43 2 25

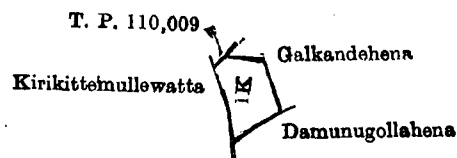
and bounded as follows : on the north by the village limit of Naranpola ; on the east by the village limit of Lewudeniya, Thibottugollahena sold by the Crown, the village limit of Lewudeniya ; on the south by Bogahamulahena sold by the Crown, Kolongahamulahena sold by the Crown ; on the west by Patanagalagawahena sold by the Crown, Talkotuwakandahena claimed by Ataudachila Dingiri Appuhamy and others, Galagawahena sold by the Crown, Galkotuwahena sold by the Crown, Moranatugalagawahena sold by the Crown, Damunugollahena sold by the Crown, Galkandehena sold by the Crown, Paragahamulahena sold by the Crown, Talagahamulahena sold by the Crown, Kongahamulahena sold by the Crown, Bogahamulahena sold by the Crown, Galagawahena sold by the Crown, Gallanamullahena sold by the Crown, Galkotuwahena sold by the Crown, Gangimmahena sold by the Crown.

[For Diagram see page 521.]

II.—Preliminary plan 423.

Lot.	Name of Land.	Extent, A. R. P.
1K .. Kerakoppuwa (cemetery)	0 2 20

and bounded as follows : on the north by T. P. 110,009, Galkandehena sold by the Crown ; on the east by Galkandehena sold by the Crown ; on the south by Damunugollahena sold by the Crown ; on the west by Kirikitemullewatta claimed by the Kandy Pattini Dewale.



Surveyor-General's Office,
Colombo, October 9, 1913.

Scale of 8 Chains to an Inch.

A. J. WICKWAR,
for Surveyor-General.



Surveyor-General's Office,
Colombo, October 9, 1913.

Scale of 16 Chains to an Inch.

A. J. WICKWAR.
for Surveyor-General.

III.—Preliminary plan 423.

Lot.	Name of Land.	Extent, A. R. P.
19	Dambatenna and Kandagollamukalana (forest)	129 2 33

and bounded as follows: on the north by Webodahena sold by the Crown, Egodapitihahena sold by the Crown, part of T. P. 110,009, Egodapitiyewatta claimed by Herat Mudiyansele Mudalihamy, *ex-Arachehi*, Pinnagollahena sold by the Crown, Ginulatotagawahena sold by the Crown; on the east by part of T. P. 110,009, Hetiyahena sold by the Crown, Nagahamulahena sold by the Crown, Pieliyagawahena sold by the Crown, Koswetiyaahena sold by the Crown, Koluahena sold by the Crown, the village limit of Poramadala; on the south by the village limit of Poramadala, the village limit of Galatara; on the west by the village limit of Andarapone.

[For Diagram see page 522.]

Kurunegala S. O. No. 960.

Order under Section 2 of "The Waste Lands Ordinances of 1897, 1899, 1900, and 1903," declaring Land to be Crown Property.

In the matter of the lands commonly called or known as Gansabhawa path, Godamuneminipittaniya (cemetery), village path, &c., situate in the village of Rekawa, in the Rekko pattu korale of the Dambadeni hatpattu of the Kurunegala District, in the North-Western Province, and of "The Waste Lands Ordinances of 1897, 1899, 1900, and 1903."

THE notice required by section 1 of "The Waste Lands Ordinances of 1897, 1899, 1900, and 1903," having been duly published in manner prescribed by that section in respect of the above-named lands (*vide* Notice No. 5,252), and no claim having been made to the said lands or to any interest therein within the period of three months from the date specified in the said notice, I, Mungo Tennent Archibald, Special Officer appointed under section 28 of the said Ordinances, under and by virtue of the powers vested in me in that behalf by section 2 of the said Ordinances, do hereby on November 10, 1914, order and declare that the said lands, as more fully described herein below, situate in the village of Rekawa, in the Rekko pattu korale of the Dambadeni hatpattu of the Kurunegala District, in the North-Western Province, and shown as lots 4, 6, 17, 35, and 48 in preliminary plan 1,484 and in the annexed diagrams, and containing in extent 3 acres and 11 perches, are the property of the Crown.

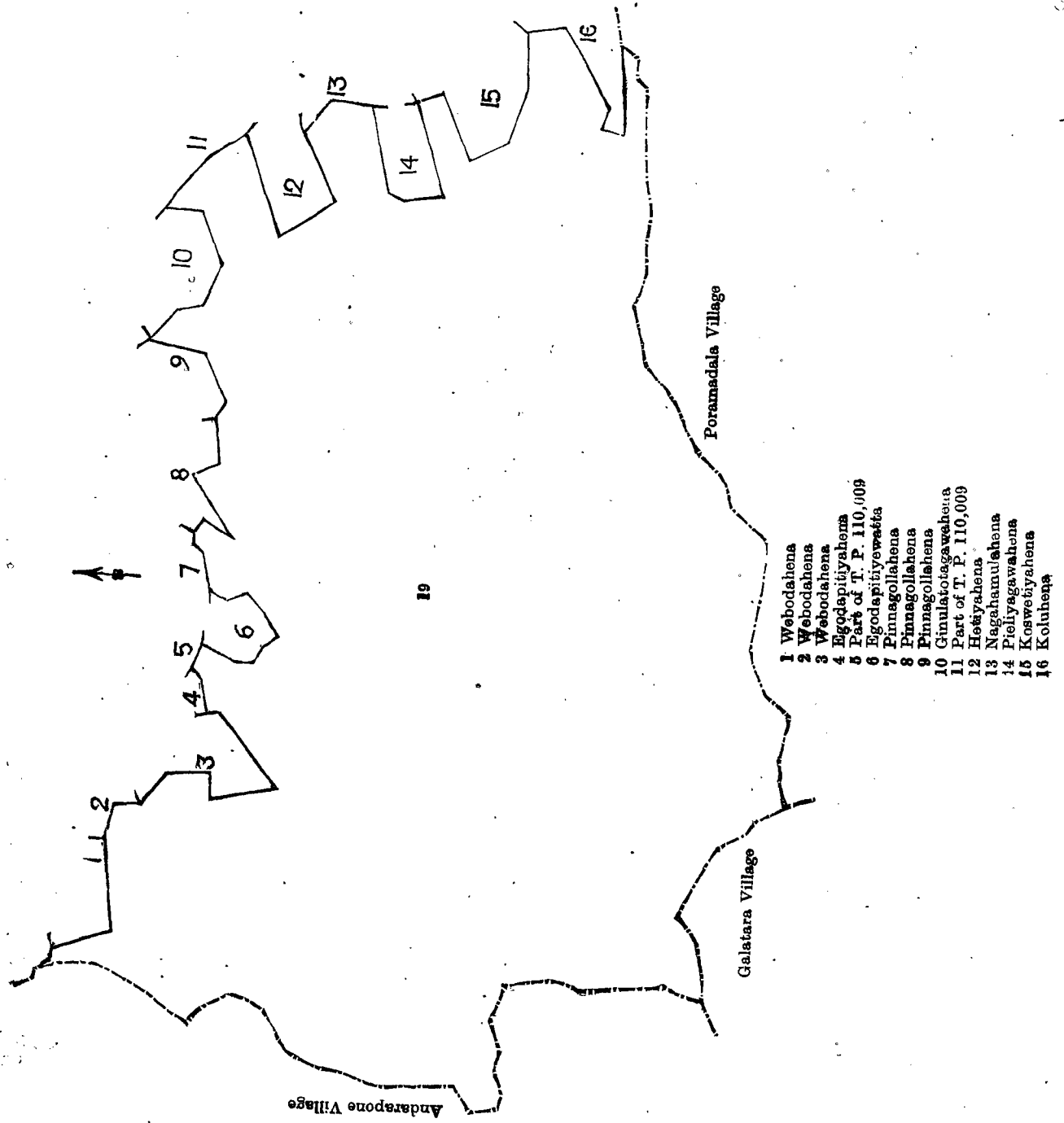
Description of the Lands referred to.

The following lots situated in the village of Rekawa, in the Rekko pattu korale of the Dambadeni hatpattu of the Kurunegala District, in the North-Western Province, as described in the annexed diagrams:—

I.—Preliminary plan 1,484.

Lot.	Name of Land.	Extent, A. R. P.
4	Gansabhawa path	0 0 13

and bounded as follows: on the north by the village limit of Wewelpola; on the east by Elabodawatta belonging to the Crown, Pilipothapillewa belonging to the Crown; on the south by Pilipothakumbura claimed by Ranhamy Korala; on the west by Pilipothapillewa belonging to the Crown, Elabodawatta belonging to the Crown.



- 1 Webodahena
- 2 Webodahena
- 3 Webodahena
- 4 Egodapitiyahena
- 5 Part of T. P. 110,009
- 6 Egodapitiyewatta
- 7 Pinnagollahena
- 8 Pinnagollahena
- 9 Pinnagollahena
- 10 Ginulatotagawahena
- 11 Part of T. P. 110,009
- 12 Hetiyahena
- 13 Nagahamulahena
- 14 Pieliyagawahena
- 15 Koswetiyaehena
- 16 Kotuhena

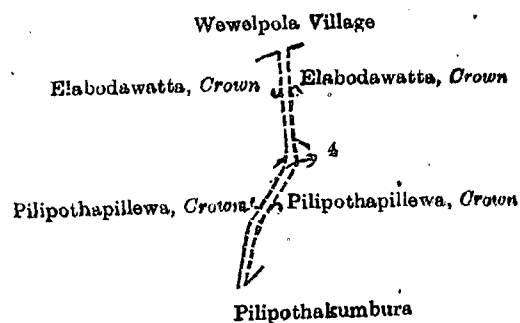
Surveyor-General's Office,
Colombo, October 9, 1913.

Scale of 8 Chains to an Inch.

A. J. WICKWAR,
for Surveyor-General.

November 16, 1914.

N. A. HAMPTON,
Special Officer.



Surveyor-General's Office,
Colombo, May 22, 1914.

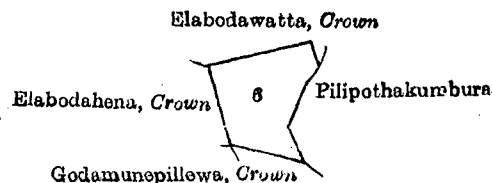
Scale of 4 Chains to an Inch.

G. K. THORNHILL,
for Acting Surveyor-General.

II.—Preliminary plan 1,484.

Lot.	Name of Land.	Extent, A. R. P.
6	Godamuneminipittaniya (cemetery)	0 1 23

and bounded as follows: on the north by Elabodawatta belonging to the Crown; on the east by Pilipothakumbura claimed by Bandirala Vidane; on the south by Godamunepillewa belonging to Crown; on the west by Elabodahena belonging to the Crown.



Surveyor-General's Office,
Colombo, May 22, 1914.

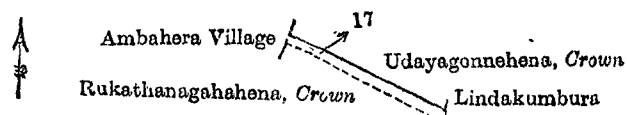
Scale of 4 Chains to an Inch.

G. K. THORNHILL,
for Acting Surveyor-General.

III.—Preliminary plan 1,484.

Lot.	Name of Land.	Extent, A. R. P.
17	Village path	0 0 11

and bounded as follows: on the north by Udayagonnehena belonging to the Crown; on the east by Lindakumbura claimed by H. M. Kiri Banda and others; on the south by Rukattanagahahena belonging to the Crown; on the west by the village limit of Ambahera.



Surveyor-General's Office,
Colombo, May 22, 1914.

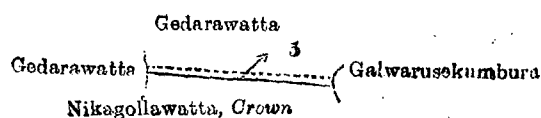
Scale of 4 Chains to an Inch.

G. K. THORNHILL,
for Acting Surveyor-General.

IV.—Preliminary plan 1,484.

Lot.	Name of Land.	Extent, A. R. P.
35	Village path	0 0 7

and bounded as follows: on the north by Gedarawatta claimed by H. M. Ranhamy; on the east by Galwarusekumbura claimed by H. M. Ranhamy; on the south by Nikagollawatta belonging to the Crown; on the west by Gedarawatta claimed by H. M. Ranhamy.



Surveyor-General's Office,
Colombo, May 22, 1914.

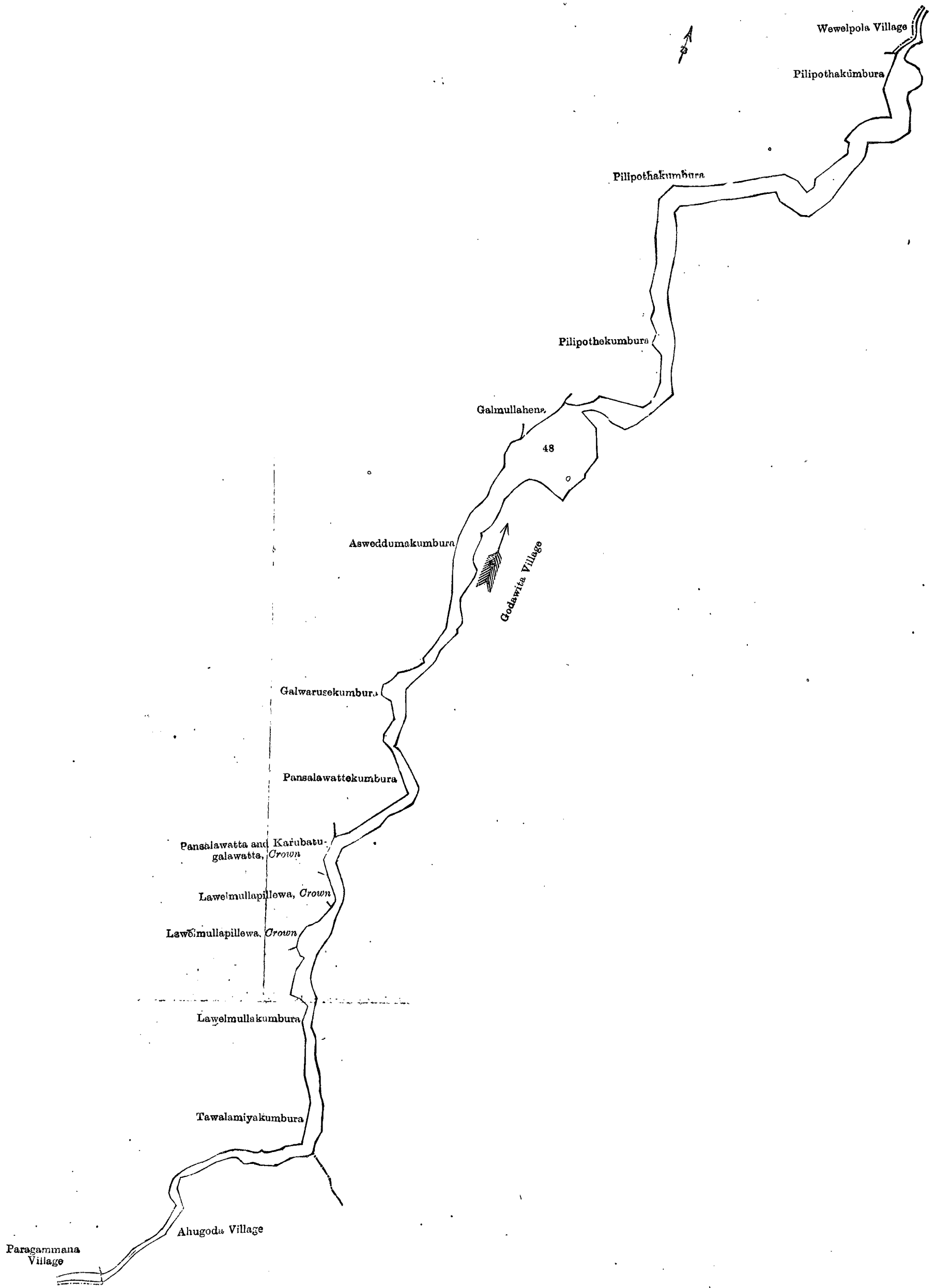
Scale of 4 Chains to an Inch.

G. K. THORNHILL,
for Acting Surveyor-General.

V.—Preliminary plan 1,484.

Lot.	Name of Land.	Extent, A. R. P.
48	Rekko-ela (stream)	2 1 37

and bounded as follows: on the north by Pilipothakumbura claimed by Ranhamy Korala, Pilipothakumbura claimed by Bambara Appuhamy and Kiri Puncha, the village limit of Wewelpola; on the east by the village limit of Godawita; on the south by the village limit of Ahugoda; on the west by the village limit of Paragammana, Tawalamiyakumbura claimed by J. M. Ausadahamy and others, Lawelmullakumbura claimed by H. M. Mudiyanse, Lawelmullapillewa belonging to the Crown, Pansalawatta and Karubatugalawatta belonging to the Crown, Pansalawattekumbura claimed by H. M. Mudiyanse, Galwarusekumbura claimed by H. M. Ranhamy, Asweddumakumbura claimed by H. M. Ranhamy Korala, Galnullahena claimed by H. M. Ranhamy, Pilipothakumbura claimed by Bandirala Vidane.



Surveyor-General's Office,
Colombo, May 22, 1914.

Scale of 4 Chains to an Inch.

November 10, 1914.

G. K. THORNHILL,
for Acting Surveyor-General.

M. T. ARCHIBALD,
Special Officer.

Kurunegala S. O. No. 961.

Order under Section 4, Sub-section (1), of "The Waste Lands Ordinances of 1897, 1899, 1900, and 1903,"
declaring Land to be Crown Property.

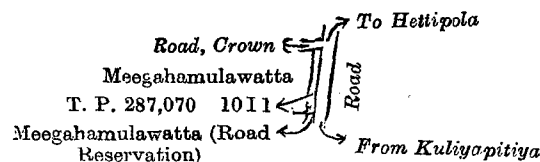
In the matter of the land commonly called or known as Meegahamulawatta (reservation for road), situate in the village of Pallepitiya, in the Yatikaha Korale South of the Katugampola hatpattu of the Kurunegala District, in the North-Western Province, and of "The Waste Lands Ordinances of 1897, 1899, 1900, and 1903."

WHEREAS in pursuance of section 1 of the said Ordinances it was duly notified on April 24, 1914, that if no claim to the land commonly called or known as Meegahamulawatta (reservation for road), situate in the village of Pallepitiya, in the Yatikaha Korale South of the Katugampola hatpattu of the Kurunegala District, in the North-Western Province, containing in extent 13 perches, and shown as lot 10 I 1 in block survey preliminary plan 977 and in the annexed diagram, was made to Norman Albert Hampton, Special Officer appointed under section 28 of the said Ordinances, within the period of three months from the date specified in such notice, such land would be declared the property of the Crown, and dealt with on account of the Crown (*vide* Notice No. 5,189):

And whereas Panambarage Jokin Fernando of Koehchikade, Negombo, made claim thereto, and whereas the said claimant has withdrawn his claim to the said land, I, Norman Albert Hampton, Special Officer appointed under section 28 of the said Ordinances, under and by virtue of the powers vested in me in that behalf by section 4 of the said Ordinances, do hereby on November 17, 1914, order and declare under section 4, sub-section (1), of the said Ordinances, that the said land, as more fully described herein below is the property of the Crown.

Description of the Land referred to.

The land commonly called or known as Meegahamulawatta (reservation for road), situated in the village of Pallepitiya, in the Yatikaha Korale South of the Katugampola hatpattu of the Kurunegala District, in the North-Western Province, containing in extent 13 perches, and shown as lot 10 I 1 in preliminary plan 977, and in the annexed diagram; and bounded as follows: on the north by a road belonging to the Crown, on the east by a road from Hettipola to Kuliypitiya; on the south by Meegahamulawatta (road reservation) claimed by K. Helena Fernando; on the west by Meegahamulawatta sold by the Crown (T. P. 287,070).



Surveyor-General's Office,
Colombo, March 9, 1914.

Scale of 8 Chains to an Inch.

A. H. G. DAWSON,
for Surveyor-General.

November 17, 1914.

N. A. HAMPTON,
Special Officer.

Kurunegala S. O. No. 962.

Order under Section 2 of "The Waste Lands Ordinances of 1897, 1899, 1900, and 1903,"
declaring Lands to be Crown Property.

In the matter of the lands commonly called or known as reservation for road and reservation for railway, situate in the village of Hindawewa, in the Mahagalboda Egoda korale of the Hiriyala hatpattu of the Kurunegala District, in the North-Western Province, and of "The Waste Lands Ordinances of 1897, 1899, 1900, and 1903."

THE notice required by section 1 of "The Waste Lands Ordinances of 1897, 1899, 1900, and 1903," having been duly published in manner prescribed by that section in respect of the above-named lands (*vide* Notice No. 5,303), and no claim having been made to the said lands or to any interest therein within the period of three months from the date specified in the said notice, I, John Murray Davies, Special Officer appointed under section 28 of the said Ordinances, under and by virtue of the powers vested in me in that behalf by section 2 of the said Ordinances, do hereby, on November 26, 1914, order and declare that the said land, as more fully described herein below, situate in the village of Hindawewa in the Mahagalboda Egoda korale of the Hiriyala hatpattu of the Kurunegala District, in the North-Western Province, and shown as lots A 1050½, A 1050¾, and D 1050¾ in preliminary plan 2,034 and in the annexed diagrams, and containing in extent 8 acres 2 roods and 31 perches, are the property of the Crown.

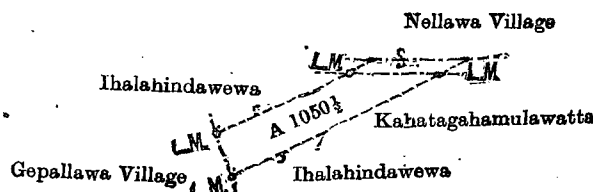
Description of the Lands referred to.

The following lots situated in the village of Hindawewa, in the Mahagalboda Egoda korale of the Hiriyala hatpattu of the Kurunegala District, in the North-Western Province, as described in the annexed diagrams:—

I.—Preliminary plan 2,034.

Lot.	Name of Land.	Extent, A. R. P.
A 1050½	Reservation for road	0 1 14

and bounded as follows: on the north by Ihalahindawewa sold by the Crown; on the east by the village limit of Nellawa; on the south by Kahatagahamulawatta sold by the Crown, Ihalahindawewa sold by the Crown; on the west by the village limit of Gepallawa.



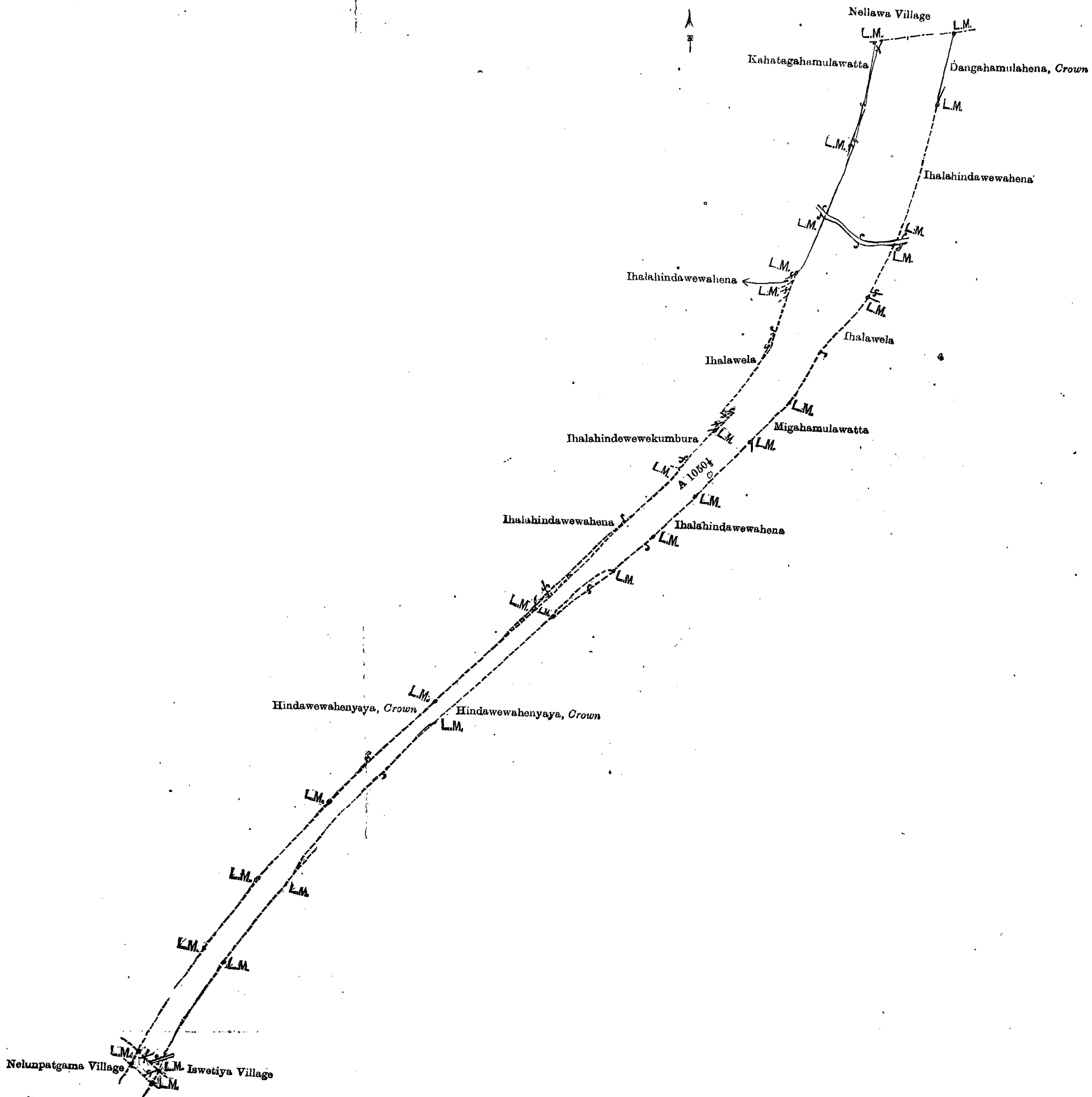
Surveyor-General's Office,
Colombo, June 18, 1914.

Scale of 4 Chains to an Inch.

G. K. THORNHILL,
for Acting Surveyor-General.

Lot.	Name of Land.	Extent, A. R. P.
A 1050¾	Reservation for road	7 1 30

and bounded as follows: on the north by the village limit of Nellawa; on the east by Dangahamulahena belonging to the Crown, Ihalahindawewahena noticed under the Waste Lands Ordinances, Ihalawela, private, Migahamulawatta sold by the Crown, Ihalahindawewahena noticed under the Waste Lands Ordinances, Hindawewahenyaya declared to be the property of the Crown under the decree of the District Court, the village limit of Iswetiya; on the south by the village limit of Nelunpatgama; on the west by Hindawewahenyaya declared to be the property of the Crown under the decree of the District Court, Ihalahindawewahena noticed under the Waste Lands Ordinances, Ihalahindawewakumbura sold by the Crown, Ihalawela, private, Ihalahindawewahena sold by the Crown, Kahatagahamulawatta sold by the Crown.



Surveyor-General's Office,
Colombo. June 18, 1914.

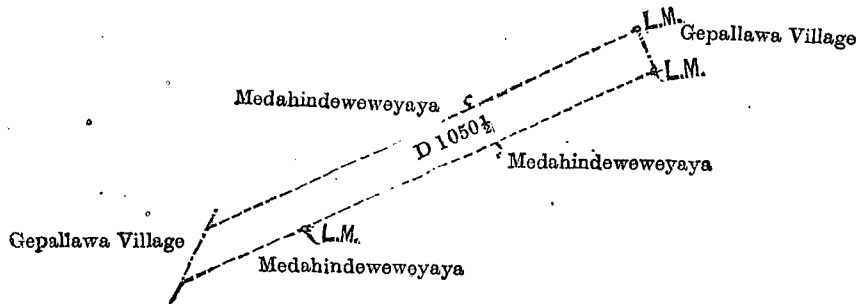
Scale of 4 Chains to an Inch.

G. K. THORNHILL,
for Acting Surveyor-General

III.—Preliminary plan 2,034.

Lot.	Name of Land.	Extent, A. R. P.
D 1050½	Reservation for railway	0 3 27

and bounded as follows: on the north by Medahindeweweyaya sold by the Crown; on the east by the village limit of Gepallawa; on the south by Medahindaweweyaya sold by the Crown, Medahindeweweyaya, private; on the west by the village limit of Gepallawa.



Surveyor-General's Office,
Colombo, June 18, 1914.

Scale of 4 Chains to an Inch.

G. K. THORNHILL,
for Acting Surveyor-General.

November 26, 1914.

J. M. DAVIES,
Special Officer.

Kurunegala S. O. No. 963.

Order under Section 2 of "The Waste Lands Ordinances of 1897, 1899, 1900, and 1903,"
declaring Lands to be Crown Property.

In the matter of the lands commonly called or known as road, channel, and bund, &c., situate in the village of Galkanda, in the Mahagalboda Egoda korale of the Hiriyala hatpattu of the Kurunegala District, in the North-Western Province, and of "The Waste Lands Ordinances of 1897, 1899, 1900, and 1903."

THE notice required by section 1 of "The Waste Lands Ordinances of 1897, 1899, 1900, 1903," having been duly published in manner prescribed by that section in respect of the above-named lands (*vide* Notice No. 5,307), and no claim having been made to the said lands, or to any interest therein within the period of three months from the date specified in the said notice, I, John Murray Davies, Special Officer appointed under section 28 of the said Ordinances, under and by virtue of the powers vested in me in that behalf by section 2 of the said Ordinances, do hereby on November 25, 1914, order and declare that the said lands, as more fully described herein below, situate in the village of Galkanda, in the Mahagalboda Egoda korale of the Hiriyala hatpattu of the Kurunegala District, in the North-Western Province, and shown as lots W 988A, W 988B, W 988C, W 988D, W 988E, W 988F in preliminary plan 1,993 and in the annexed diagrams, and containing in extent 2 acres 3 roods and 32 perches, are the property of the Crown.

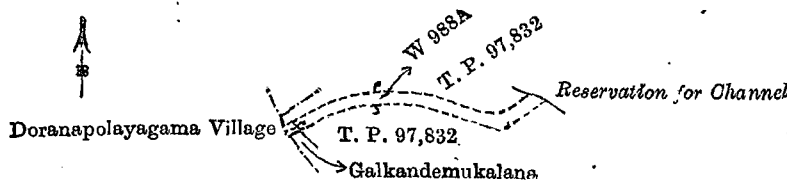
Description of the Lands referred to.

The following lots situated in the village of Galkanda, of the Mahagalboda Egoda korale of the Hiriyala hatpattu of the Kurunegala District, in the North-Western Province, as described in the annexed diagrams:—

I.—Preliminary plan 1,993.

Lot.	Name of Land.	Extent, A. R. P.
W 988A	Road	0 0 21

and bounded as follows: on the north by T. P. 97,832; on the east by a reservation for channel belonging to the Crown; on the south by T. P. 97,832, Galkandemukulana claimed by Dingiri Banda, Korala; on the west by the village limit of Doranapolayagama.



Surveyor-General's Office,
Colombo, June 18, 1914.

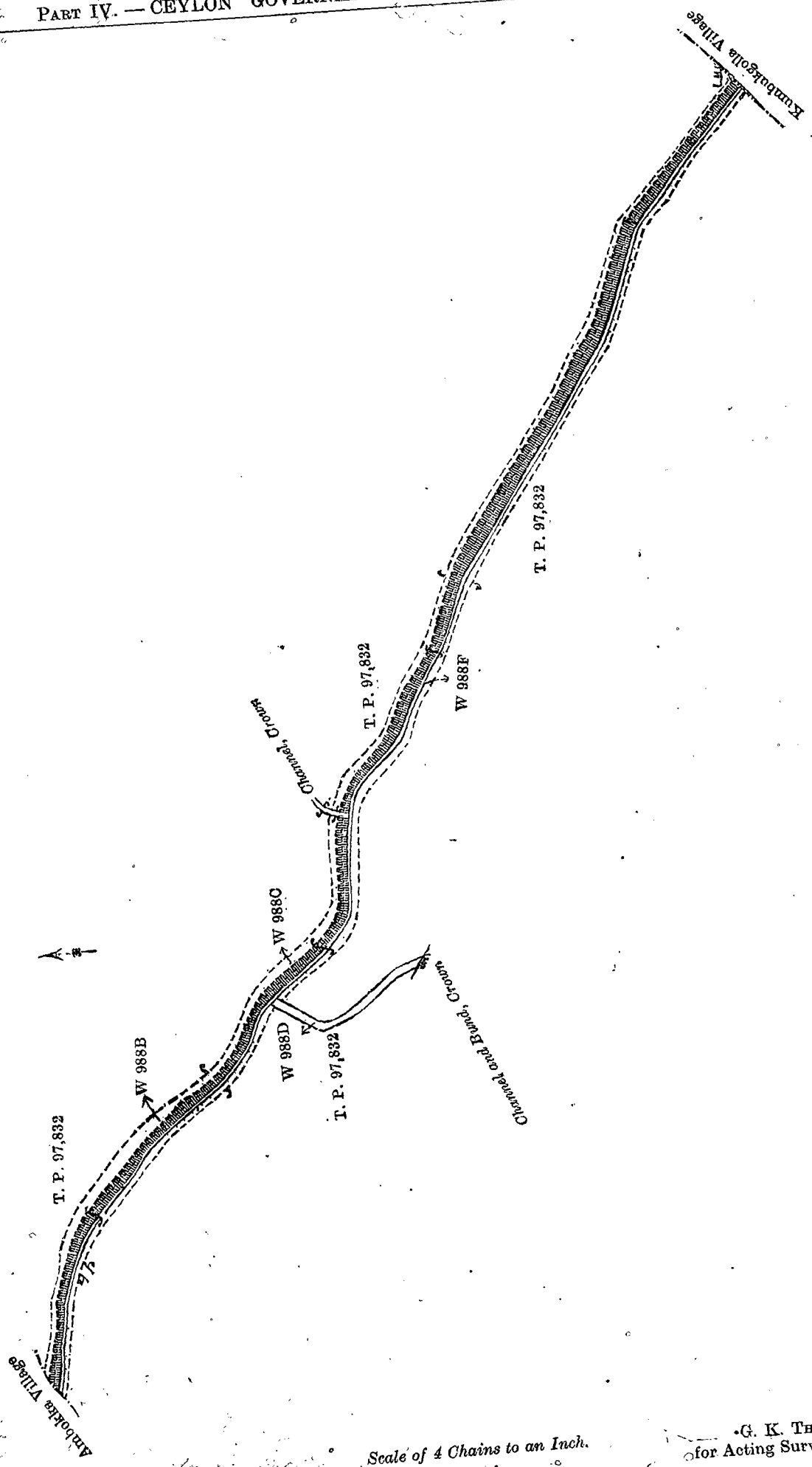
Scale of 4 Chains to an Inch.

G. K. THORNHILL,
for Acting Surveyor-General.

II.—Preliminary plan 1,993.

Lot.	Name of Land.	Extent, A. R. P.
W 988B	Channel and bund	1 3 12
W 988C	Road	0 3 13
W 988D	Channel and bund	0 0 13
W 988E	Galkandehenyaya (reservation for channel)	0 0 13
		2 3 11

and bounded as follows: on the north by T. P. 97,832, a channel belonging to the Crown, T. P. 97,832; on the east by the village limit of Kumbukgolla; on the south by T. P. 97,832, channel and bund belonging to the Crown, T. P. 97,832; on the west by the village limit of Ambokka.



Surveyor-General's Office,
Colombo, June 18, 1914.

November 25, 1914.

Scale of 4 Chains to an Inch.

J. M. DAVIES,
Special Officer.

G. K. THORNHILL,
for Acting Surveyor-General.

Kurunegala S. O. No. 964.**Order under Section 2 of "The Waste Lands Ordinances of 1897, 1899, 1900, and 1903,"
declaring Lands to be Crown Property.**

In the matter of the lands commonly called or known as Galwalagawahena, Galwalagawahena (road), situate in the village of Kitalawa, in the Yatikaha korale of the Katugampola hatpattu of the Kurunegala District, in the North-Western Province, and of "The Waste Lands Ordinances of 1897, 1899, 1900, and 1903."

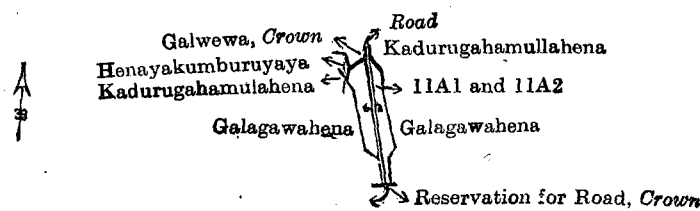
THE notice required by section 1 of "The Waste Lands Ordinances of 1897, 1899, 1900, and 1903," having been duly published in manner prescribed by that section in respect of the above-named lands (*vide* Notice No. 5,291), and no claim having been made to the said lands or to any interest therein, within the period of three months from the date specified in the said notice, I, Norman Albert Hampton, Special Officer appointed under section 28 of the said Ordinances, under and by virtue of the powers vested in me in that behalf by section 2 of the said Ordinances, do hereby on November 16, 1914, order and declare that the said lands, as more fully described herein below, situate in the village of Kitalawa, in the Yatikaha korale of the Katugampola hatpattu of the Kurunegala District, in the North-Western Province, and shown as lots 11A1 and 11A2 in preliminary plan 965 and in the annexed diagram, and containing in extent 2 roods and 6 perches, are the property of the Crown.

Description of the Lands referred to.

The following lots situated in the village of Kitalawa, in the Yatikaha korale of the Katugampola hatpattu of the Kurunegala District, in the North-Western Province, as described in the annexed diagram:—

Lot.	Name of Land.	Extent, A. R. P.
11A1 ..	Galwalagawahena	0 1 28
11A2 ..	Do. (road)	0 0 18
		0 2 6

and bounded as follows: on the north by Henayakumburuyaya (private), Galwewa declared to be the property of the Crown under the Waste Lands Ordinances, Kadurugahamullahena sold by the Crown; on the east by Galagawahena sold by the Crown; on the south by a reservation for road declared to be the property of the Crown under the Waste Lands Ordinances; on the west by Galagawahena sold by the Crown, Kadurugahamullahena sold by the Crown.



Surveyor-General's Office,
Colombo, June 10, 1914.

Scale of 8 Chains to an Inch.

G. K. THORNHILL,
for Acting Surveyor-General.

November 16, 1914.

N. A. HAMPTON,
Special Officer.

Kurunegala S. O. No. 965.**Order under Section 2 of "The Waste Lands Ordinances of 1897, 1899, 1900, and 1903,"
declaring Lands to be Crown Property.**

In the matter of the lands commonly called or known as Reservation for oya (forest), Maguru-oya (stream), Nugawala-gawahena (jungle), &c., situate in the village of Bambaragahapilessa, in the Rekko pattu korale of the Dambadeni hatpattu of the Kurunegala District, in the North-Western Province, and of "The Waste Lands Ordinances of 1897, 1899, 1900, and 1903."

THE notice required by section 1 of "The Waste Lands Ordinances of 1897, 1899, 1900, and 1903," having been duly published in manner prescribed by that section in respect of the above-named lands (*vide* Notice No. 5,253), and no claim having been made to the said lands, or to any interest therein within the period of three months from the date specified in the said notice, I, Mungo Tennent Archibald, Special Officer appointed under section 28 of the said Ordinances, under and by virtue of the powers vested in me in that behalf by section 2 of the said Ordinances, do hereby on November 5, 1914, order and declare that the said lands, as more fully described herein below, situate in the village of Bambaragahapilessa, in the Rekko pattu korale of the Dambadeni hatpattu of the Kurunegala District, in the North-Western Province, and shown as lots 56, 74, 68, 69, 70, 72, 73 in preliminary plan 1,491 and in the annexed diagrams, and containing in extent 19 acres and 31 perches, are the property of the Crown.

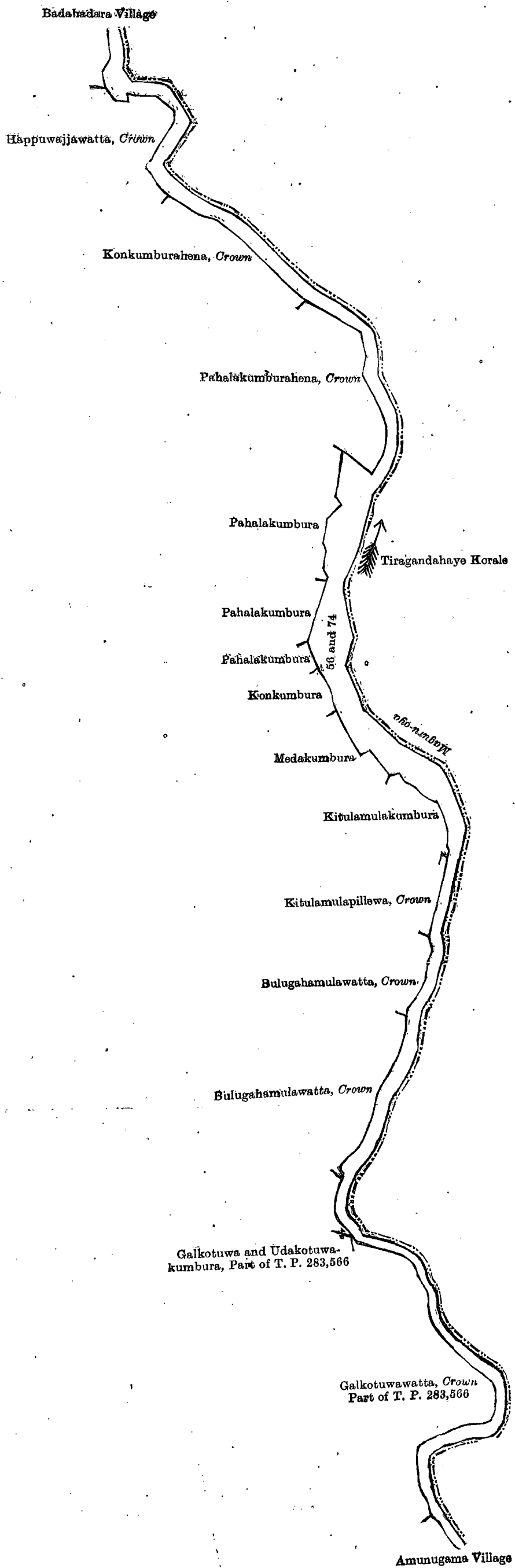
Description of the Lands referred to.

The following lots situated in the village of Bambaragahapilessa, in the Rekko pattu korale of the Dambadeni hatpattu of the Kurunegala District, in the North-Western Province, as described in the annexed diagrams:—

Lot.	Name of Land.	Extent, A. R. P.
56 ..	Reservation for oya (forest)	1 0 6
74 ..	Maguru-oya (stream)	1 2 10
		2 2 16

and bounded as follows: on the north by the village limit of Badahadara, the boundary limit of Tiragandahaye korale; on the east by the boundary limit of Tiragandahaye korale; on the south by the village limit of Amunugama; on the west by Galkotuwawatta belonging to the Crown (part of T. P. 283,566), Galkotuwa and Udakotuwakumbura claimed by Sana Ana Saibu (part of T. P. 283,566), Bulugahamulawatta belonging to the Crown, Kitulamulakumbura claimed by Tennakoon Mudiyansele Dingiri Banda and others, Medakumbura claimed by Unduralage Appuhamy and others, Konkumbura claimed by Atapattu Mudiyansele Ausadahamy, Pahalakumbura claimed by Samarakon Mudiyansele Manuhamy, Pahalakumbura claimed by Theppuwanasinghe Mudiyansele Punchi-rala and others, Pahalakumbura claimed by Ekanayaka Mudiyansele Ausadahamy and others, Pahalakumburahena belonging to the Crown, Konkumburahena belonging to the Crown, Happuwajjawatta belonging to the Crown.

D 6



Surveyor-General's Office,
Colombo, May 22, 1914.

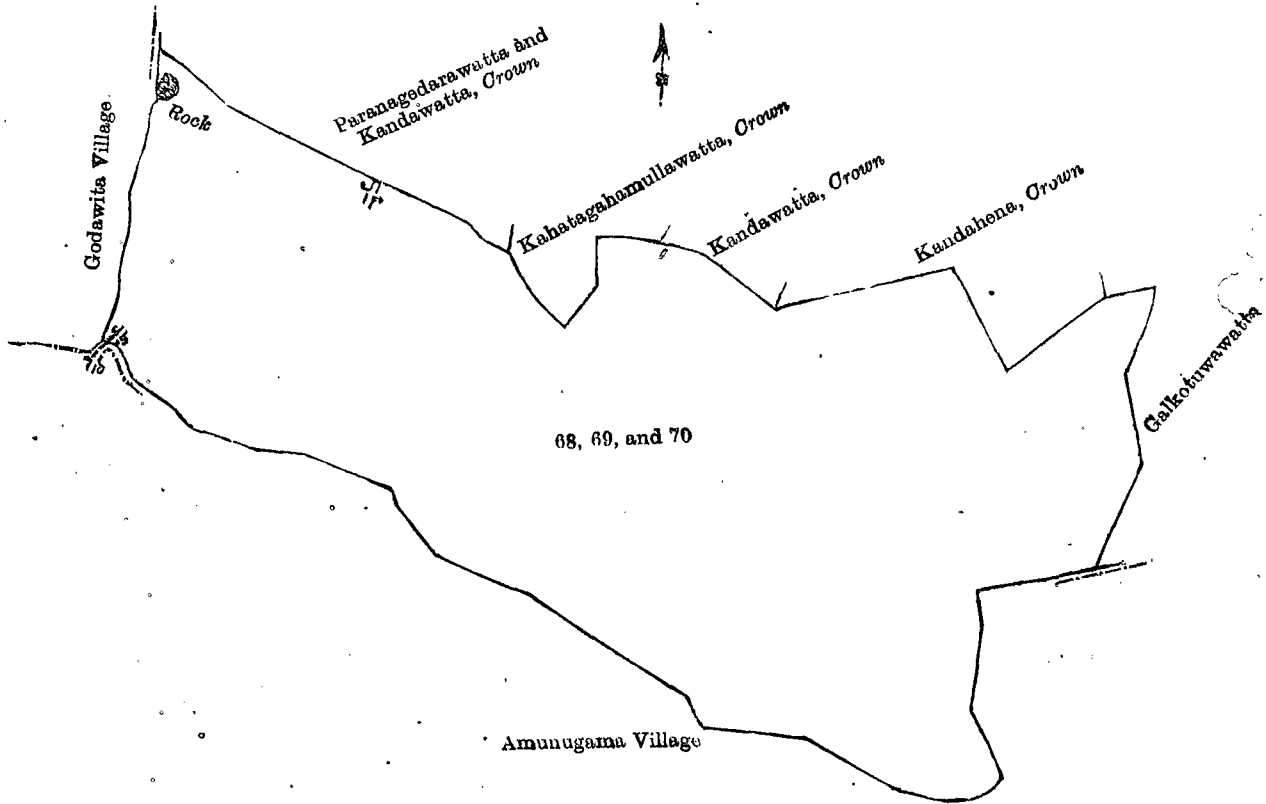
Scale of 4 Chains to an Inch.

G. K. THORNHILL,
for Acting Surveyor-General.

II.—Preliminary plan 1,491.

Lot.	Name of Land.	Extent, A. R. P.
68 ..	Nugawalagawahena (jungle) ..	1 3 23
69 ..	Polkatukandamukalana (forest) ..	14 1 13
70 ..	Para (road) ..	0 0 17
		16 1 13

and bounded as follows : on the north by Paranagedarawatta and Kandawatta belonging to the Crown, Kahatagahamulla-watta belonging to the Crown, Kandawatta belonging to the Crown, Kandahena belonging to the Crown, Galkotuwwatta claimed by Sana Ana Saibu Mudalali ; on the east by Galkotuwwatta claimed by Sana Ana Saibu Mudalali, the village limit of Amunugama ; on the south by the village limit of Amunugama ; on the west by the village limit of Godawatta.



Surveyor-General's Office,
Colombo, May 22, 1914.

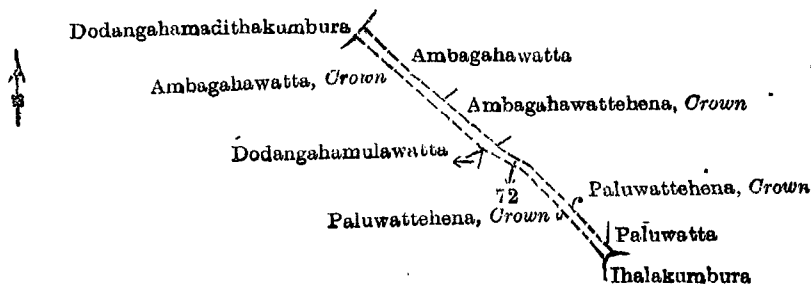
Scale of 4 Chains to an Inch.

G. K. THORNHILL,
for Acting Surveyor-General.

III.—Preliminary plan 1,491.

Lot.	Para (road)	Name of Land.	Extent, A. R. P.
72	0 0 18

and bounded as follows : on the north by Ambagahawatta sold by the Crown, Ambagahawattehena belonging to the Crown ; on the east by Paluwattehena belonging to the Crown, Paluwatta claimed by Appuralage Ukkurala and others ; on the south by Ihalakumbura claimed by Undiralage Ukkurala and others, Paluwattehena belonging to the Crown ; on the west by Dodanghamulawatta claimed by Atapathu Mudiyansele Ausadahamy, Ukku Menika, Ambagahawatta belonging to the Crown, Dodanghamadithakumbura claimed by Samarakoon Mudiyansele Menuhamy.



Surveyor-General's Office,
Colombo, May 22, 1914.

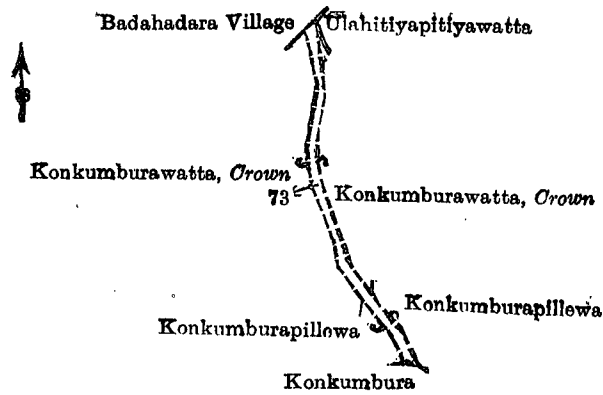
Scale of 4 Chains to an Inch.

G. K. THORNHILL,
for Acting Surveyor-General.

IV.—Preliminary plan 1,491.

Lot.	Para (road)	Name of Land.	Extent, A. R. P.
73	0 0 24

and bounded as follows : on the north by the village limit of Badahadara ; on the east by Ulahitiyapitiyawatta claimed by T. M. Appuhamy, Konkumburawatta belonging to the Crown, Konkumburapillewa claimed by Atapattu Mudiyansele Ausadahamy and others ; on the south by Konkumbura claimed by Mudiyansele Appuhamy ; on the west by Konkumburapillewa claimed by Atapattu Mudiyansele Ausadahamy and others, Konkumburawatta belonging to the Crown.



Surveyor-General's Office,
Colombo, May 22, 1914.

Scale of 4 Chains to an Inch.

G. K. THORNHILL,
for Acting Surveyor-General.

M. T. ARCHIBALD,
Special Officer.

November 5, 1914.

Kurunegala S. O. No. 966.

**Order under Section 2 of "The Waste Lands Ordinances of 1897, 1899, 1900, and 1903,"
declaring Lands to be Crown Property.**

In the matter of the lands commonly called or known as para, Gansabhawa para (road), ela (stream), &c., situate in the village of Panagamuwa, in the Rekko pattu korale of the Dambadeni hatpattu of the Kurunegala District, in the North-Western Province, and of "The Waste Lands Ordinances of 1897, 1899, 1900, and 1903."

THE notice required by section 1 of "The Waste Lands Ordinances of 1897, 1899, 1900, and 1903," having been duly published in manner prescribed by that section in respect of the above-named lands (*vide* Notice No. 5,283), and no claim having been made to the said lands or to any interest therein within the period of three months from the date specified in the said notice, I, Mungo Tennent Archibald, Special Officer appointed under section 28 of the said Ordinances, under and by virtue of the powers vested in me in that behalf by section 2 of the said Ordinances, do hereby on November 19, 1914, order and declare that the said lands, as more fully described herein below, situate in the village of Panagamuwa, in the Rekko pattu korale of the Dambadeni hatpattu of the Kurunegala District, in the North-Western Province, and shown as lots 24½, 34, 46, 66, 68, 86, 90, 99 in preliminary plan 1,494 and in the annexed diagrams, and containing in extent 2 acres 3 roods and 8 perches, are the property of the Crown.

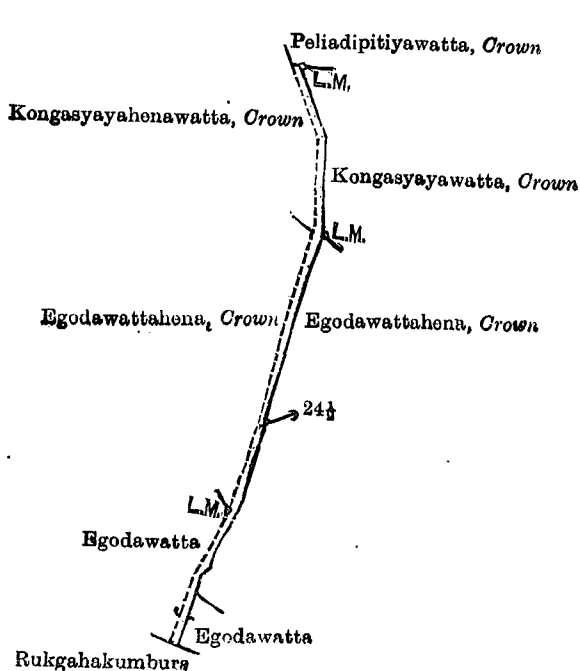
Description of the Lands referred to.

The following lots situated in the village of Panagamuwa, in the Rekko pattu korale of the Dambadeni hatpattu of the Kurunegala District, in the North-Western Province, as described in the annexed diagrams:—

I.—Preliminary plan 1,494.

Lot.	Name of Land.	Extent, A. R. P.
24½	Para (path)	0 0 26

and bounded as follows: on the north by Peliadipitiyawatta belonging to the Crown; on the east by Kongasyayawatta belonging to the Crown, Egodawattahena belonging to the Crown, Egodawatta claimed by Kirihamilage Menikrala; on the south by Rukgahakumbura claimed by J. M. Mudiyanse; on the west by Egodawatta claimed by Kirihamilage Menikrala, Egodawattahena belonging to the Crown, Kongasyayahenawatta belonging to the Crown.



Surveyor-General's Office,
Colombo, June 12, 1914.

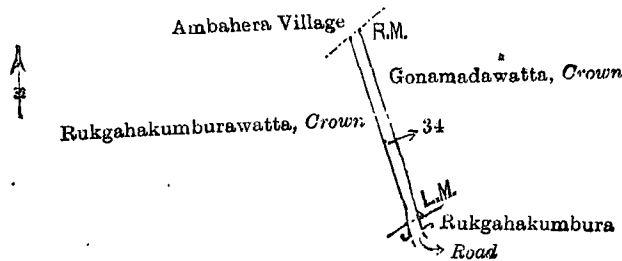
Scale of 4 Chains to an Inch.

G. K. THORNHILL,
for Acting Surveyor-General.

II.—Preliminary plan 1,494.

Lot.	Name of Land.	Extent, A. R. P.
34	Gansabhawa para (road)	0 0 16

and bounded as follows: on the north by the village limit of Ambahera; on the east by Gonamadawatta belonging to the Crown; on the south by Rukgahakumbura claimed by J. M. Ausadahamy and Banda; on the west by Rukgahakumburawatta belonging to the Crown.



Surveyor-General's Office,
Colombo, June 12, 1914.

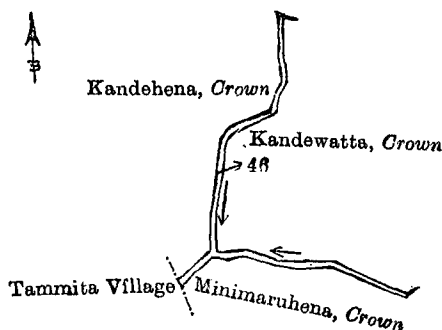
Scale of 4 Chains to an Inch.

G. K. THORNHILL,
for Acting Surveyor-General.

III.—Preliminary plan 1,494.

Lot.	Name of Land.	Extent, A. R. P.
46	Ela (stream)	0 0 18

and bounded as follows: on the north by Kandehena belonging to the Crown; on the east by Kandewatta belonging to the Crown; on the south by Minimaruhena belonging to the Crown; on the west by the village limit of Tammita, Kandehena belonging to the Crown.



Surveyor-General's Office,
Colombo, June 12, 1914.

Scale of 4 Chains to an Inch.

G. K. THORNHILL,
for Acting Surveyor-General.

IV.—Preliminary plan 1,494.

Lot.	Name of Land.	Extent, A. R. P.
66	Gansabhawa para (road)	1 2 5

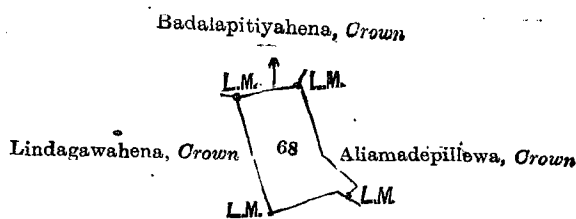
and bounded as follows: on the north by the village limit of Ambahera; on the east by Kandewattahena belonging to the Crown, Kandewatta belonging to the Crown, Kalaotuwahena belonging to the Crown, Kalaotuwawatta belonging to the Crown, Udumullakotuwapillewa belonging to the Crown, Rukgahakumbura claimed by J. M. Mudiyanse, Kapukotuawatta belonging to the Crown, Puranapillewa belonging to the Crown, Mahawewahena belonging to the Crown, Mahawewakumbura claimed by Jayasekara Mudiyanse Ausadahamy; on the south by the village limit of Mayilla; on the west by a road from Parakumbura, Mahawewawatta belonging to the Crown, Mahawewahena belonging to the Crown, Werabandiwatta belonging to the Crown, Kalaotuwahena belonging to the Crown, Kandewatta belonging to the Crown, Kandewattahena belonging to the Crown.

[For Diagram see page 534.]

V.—Preliminary plan 1,494.

Lot.	Name of Land.	Extent, A. R. P.
68	Lindagawahena (cemetery)	0 1 21

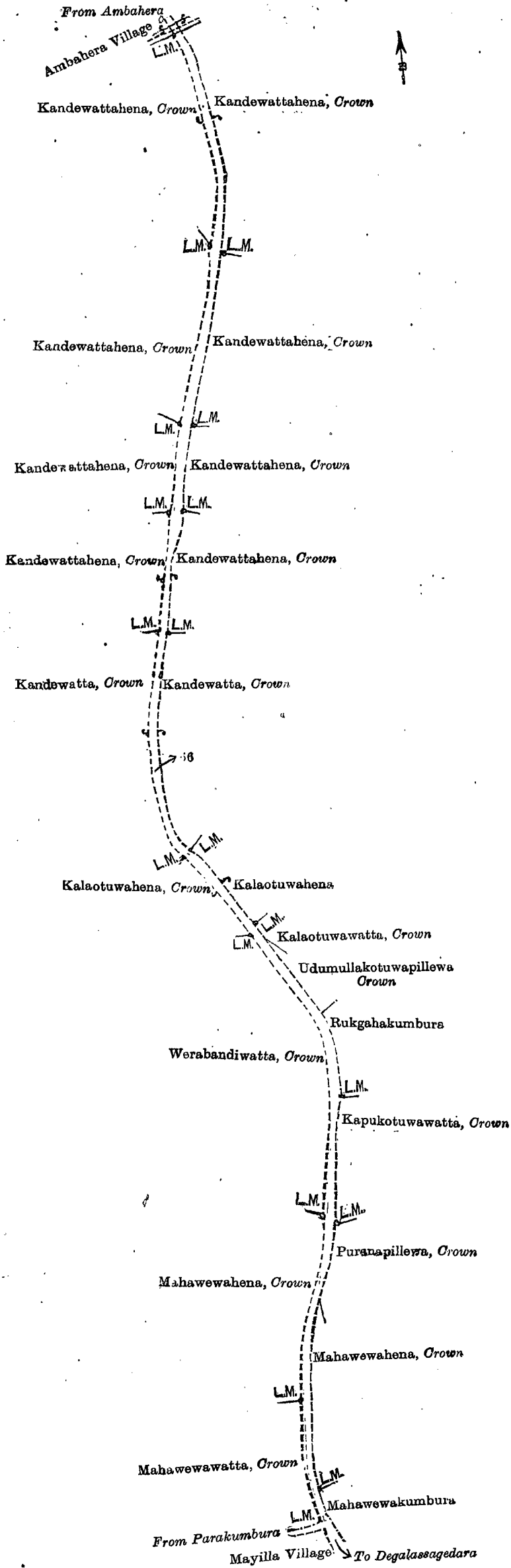
and bounded as follows: on the north by Badalapitiyahena belonging to the Crown; on the east by Aliamadapillewa belonging to the Crown; on the south by Aliamadapillewa belonging to the Crown, Lindagawahena belonging to the Crown; on the west by Lindagawahena belonging to the Crown.



Surveyor-General's Office,
Colombo, June 12, 1914.

Scale of 4 Chains to an Inch.

G. K. THORNHILL,
for Acting Surveyor-General.



Surveyor-General's Office,
Colombo, June 12, 1914.

Scale of 4 Chains to an Inch.

G. K. THORNHILL,
for Acting Surveyor-General.

containing in extent 266 acres, and shown as lots 7, 8, 10, 13, 14, 22, 24, 25, 26, and 28 in preliminary plan 20, and in the annexed diagrams, was made to Howard Orme Fox, Special Officer appointed under section 28 of the said Ordinances, within the period of three months from the date specified in such notice, such lands would be declared the property of the Crown, and dealt with on account of the Crown (*vide* Notice No. 4,491):

Lot. 22 whereas (1) Potikiri Arachchilage Ratranhamy, (2) ditto Lama Etana made claim thereto, (3) Baddego Badde-claim to lot 24, (4) Bolukandure Vidanelage Ratranhamy, (5) Gange Arnolis Fernando Gunatilaka made claim to lot 10, and (6) Cornelia Henrietta Obeysekere made claim to lots 7, 8, 13, and 24, and whereas the said 1st and 2nd claimants entered into an agreement dated December 16, 1912, whereby in consideration of the Settlement Officer settling in his settlement of the village lot 15A as private property otherwise than under the Waste Lands Ordinances, and being declared the owners of 60 acres more or less of lot 24, now shown as re-surveyed lot 24B, in the same block survey preliminary plan, they withdrew their claims to the said lots 7, 8, 10, 13, 14, 22, 24, 25, 26, and 28; and whereas the said 3rd claimant entered into an agreement dated December 16, 1912, whereby in consideration of the Settlement Officer settling in his settlement of the village lot 27 as private property otherwise than under the Waste Lands Ordinances and being declared the purchaser of 60 acres more or less of lot 24, now shown as re-surveyed lot 24D, in the same block survey preliminary plan, upon payment of Rupees Five Hundred and Seventy (Rs. 570), he withdrew his claim to the said lot 24; and whereas the said 4th claimant entered into an agreement dated December 16, 1912, whereby in consideration of being declared the purchaser of 4 acres 1 rood and 38 perches more or less of lot 9, now shown as re-surveyed lot 9A, in the same block survey preliminary plan upon payment of Rs. 48.75 he withdrew his claim to the said lot 10; and whereas the said 5th claimant entered into an agreement dated December 16, 1912, whereby in consideration of being declared the purchaser of 4 acres 1 rood and 37 perches more or less of lot 9, now shown as re-surveyed lot 9, upon payment of Rs. 56.25, he withdrew his claim to the said lot 10; and whereas the said 6th claimant entered into an agreement dated January 23, 1913, whereby in consideration of the Settlement Officer settling in his settlement of the village lots 2B, 11, and 12, aggregating in extent 21 acres 1 rood and 33 perches as private property otherwise than under the Waste Lands Ordinances, being declared the purchaser of lots 1, 2, 2C, 2D, 4, and 6, aggregating in extent 43 acres 1 rood and 9 perches, and 25 acres and 25 perches more or less of lot 24, now shown as re-surveyed lot 24C in the same block survey preliminary plan, upon payment of Rs. 1,110 she withdrew her claim to the said lots 7, 8, 13, and 24, I, Mungo Tennent Archibald, Special Officer appointed under section 28 of the said Ordinances, under and by virtue of the powers vested in me in that behalf by the said Ordinances do hereby, on September 4, 1914, order and declare, under section 4, sub-section (1), that the said lands, as more fully described herein below, are the property of the Crown.

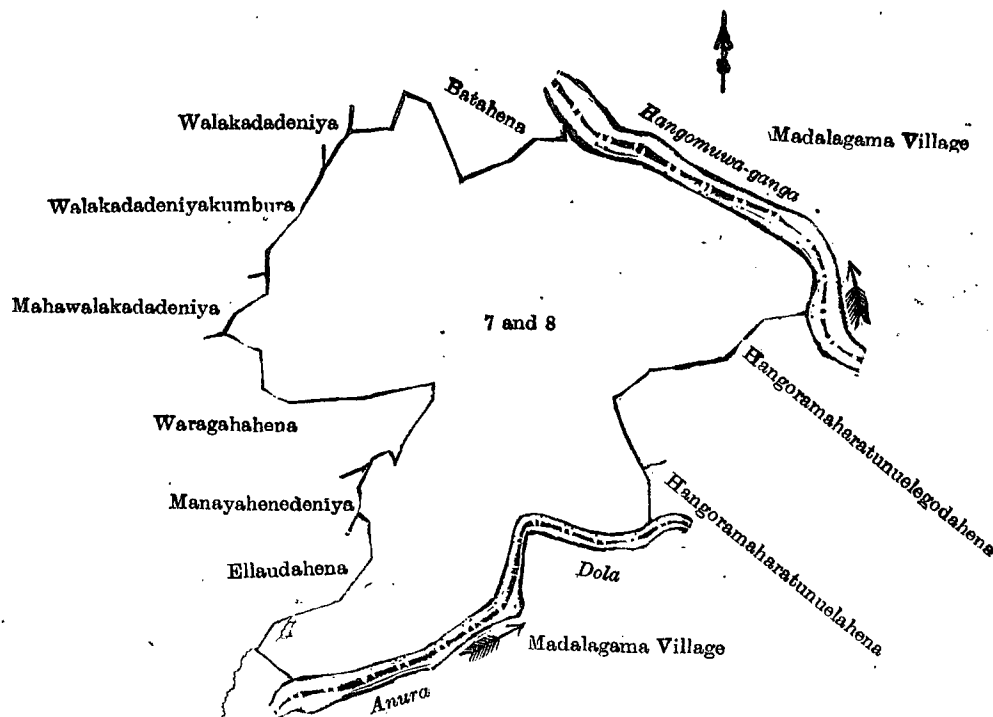
Description of the Lands referred to.

The following lots situated in the village of Nahalwatura, in the Atakalan korale of the Ratnapura District, in the Province of Sabaragamuwa, as described in the annexed diagrams:—

I.—Preliminary plan 20.

Lot.	Name of Land.	Extent, A. R. P.
7	Beraliyagodamukalana	29 1 30
8	Punchiwalakadadeniya or Mananyayehenedeniya	1 0 20
		30 2 10

bounded as follows: on the north by Batahena sold to Mrs. C. H. Obeysekere under the Waste Lands Ordinances and the Hangomuwa-ganga (the village limit of Madalagama); on the east by Hangoramaharatunnelegodahena sold to Bolukandure Vidanelage Ratranhamy under the Waste Lands Ordinances, Hangoramaharatunnelahena sold to Gange Arnolis Fernando Gunatilaka under the Waste Lands Ordinances; on the south by the Anura-dola (the village limit of Madalagama); and on the west by Ellaudahena sold to Mrs. C. H. Obeysekere under the Waste Lands Ordinances, Manayahenedeniya claimed by Dr. Gunasekera and others, Weragahahena sold to Mrs. C. H. Obeysekere under the Waste Lands Ordinances, Mahawalakadadeniya sold to ditto under the Waste Lands Ordinances, Walakadadeniyakumbura claimed by Kodapilli Arachchilage Mohottihamy and others, and Walakadadeniya sold to Mrs. C. H. Obeysekere under the Waste Lands Ordinances.



Surveyor-General's Office,
Colombo, July 30, 1914.

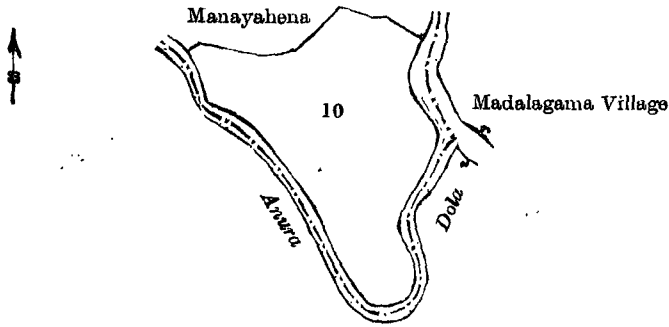
Scale of 8 Chains to an Inch.

G. K. THORNHILL,
for Acting Surveyor-General.

II.—Preliminary plan 20.

Lot.	Name of Land.	Extent, A. R. P.
10	Anaradolamadarakelle	6 3 10

and bounded as follows : on the north by Manayahena sold to Gange Arnolis Fernando Gunatilaka under the Waste Lands Ordinances ; and on the east, south, and west by the Anura-dola (the village limit of Madalagama).



Surveyor-General's Office,
Colombo, July 30, 1914.

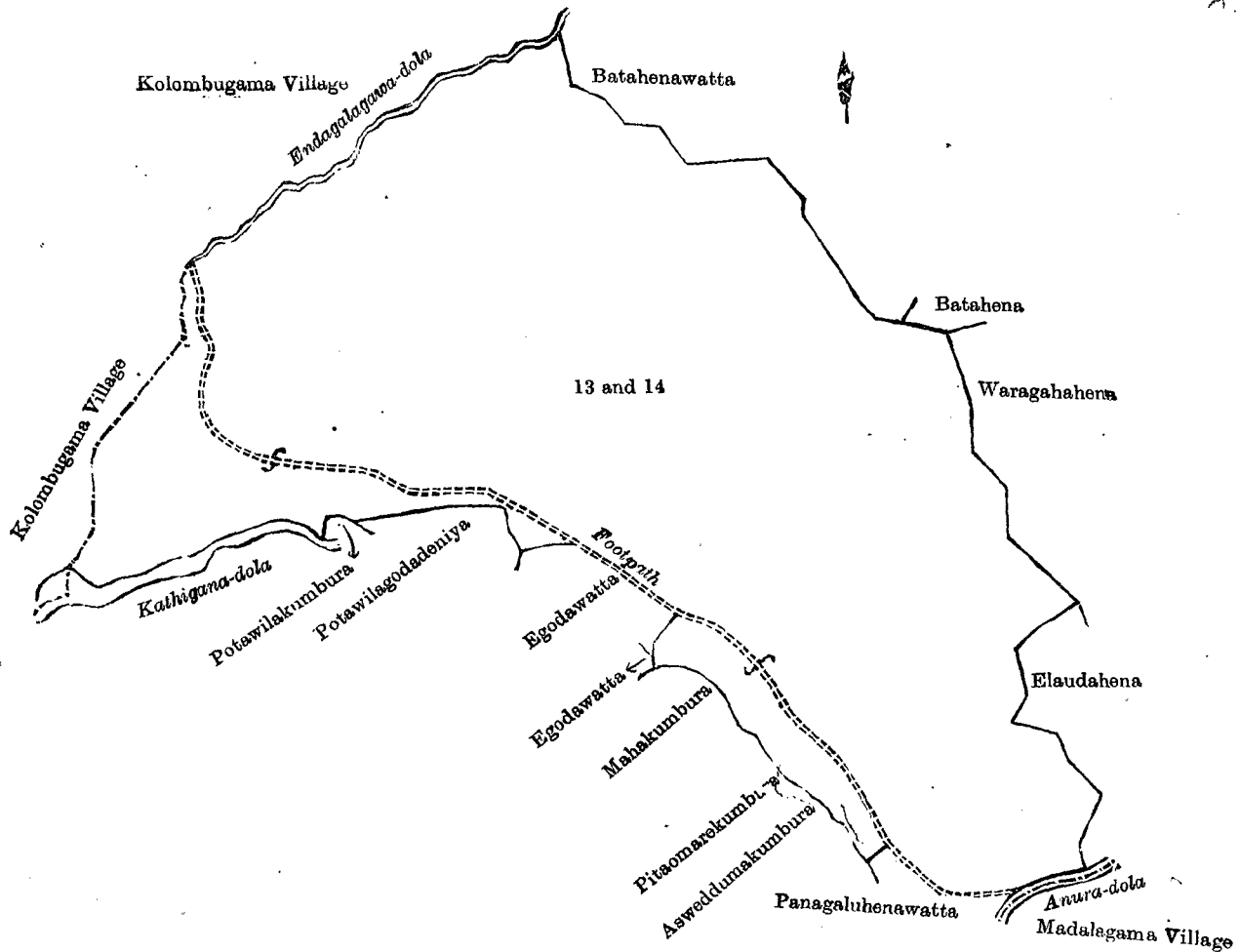
Scale of 8 Chains to an Inch.

G. K. THORNHILL,
for Acting Surveyor-General.

III.—Preliminary plan 20.

Lot.	Name of Land.	Extent, A. R. P.
13	Palugala and Mandolamukalana
14	Panugalahena

and bounded as follows : on the north by Endagalagawadola (the village limit of Kolombugamma), Batahenawatta claimed by Mrs. C. H. Obeysekera, Batahena sold to ditto under the Waste Lands Ordinances ; on the east by Waragahahena sold to ditto under the Waste Lands Ordinances, Elaudahena sold to ditto under the Waste Lands Ordinances ; on the south by the Anura-dola (the village limit of Madalagama), a footpath, Panagaluhenuwatta claimed by Pillikiri Arachchige Huratalahamy, Asweddumakumbura claimed by Madalagama vihare, Pitaomarekumbura claimed by Pallikiri Arachchilage Rattranahamy, Mahakumbura claimed by ditto, Egodawatta claimed by Kodippili Arachchilage Jayatuhamy, Potawilagodadeniya claimed by Pallikiri Arachchilage Rattranahamy and others, Potawilakumbura claimed by Urapota Vidanelage Heenliamy and the Kathigana-dola ; and on the west by the village limit of Kolombugama and the Endagalagawa-dola (the village limit of Kolombugama).



Surveyor-General's Office,
Colombo, July 30, 1914.

Scale of 8 Chains to an Inch.

G. K. THORNHILL,
for Acting Surveyor-General.

IV.—Preliminary plan 20.			
Lot.	Name of Land.		Extent, A. R. P.
22	Amuna-addarahena-atura	6 0 16
24	Beliwattehena, Dodangahagalahena, &c.	116 0 38
25	Ilukwattehena-atura	14 1 39
26	Barugahagalpotahena-atura	3 1 5
			140 0 18

and bounded as follows : on the north by Tippolahena, Watawalagalpotahena sold to Mrs. C. H. Obeysekera under the Waste Lands Ordinances, Padiyapitiyahena sold to Pallikiri Arachchilage Rattranhamy and another under the Waste Lands Ordinances, Owitagalyayakumbura claimed by Pallikiri Arachchilage Rattranhamy and others, Wepanakellekumbura claimed by ditto, Pallekellakumbura claimed by ditto, Waldeniyapabodawatta claimed by ditto, Pallekellakumbura claimed by ditto, Alutaswedduma claimed by Pallikiri Arachchilage Huratalhamy, Tunmodarawatta claimed by Nekatkiyanage Sannuhamy ; on the east by the Anura-dola (the village limit of Madalagama) ; on the south by Collukapanahena sold to Baddege Baddenaide under the Waste Lands Ordinances ; and on the west by the village limit of Kolambugama (the Kathigana-dola).

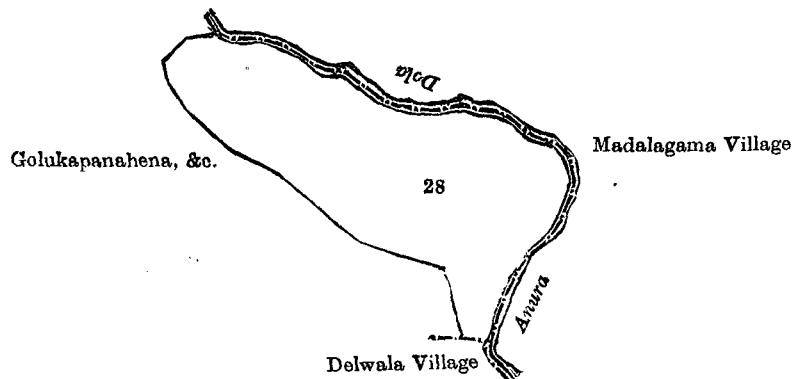
NOTE.—The following lot lying within the above boundaries is excluded from this part of the order, and its extent of 1 acre 2 roods and 18 perches is not included in the acreage of 140 acres and 18 perches given above :—

Preliminary plan 20.			
Lot.	Name of Land.		Extent, A. R. P.
23	Waldeniyaudahakellekumbura, Waldeniyapahalakellekumbura	1 2 18

[For Diagram see page 542.]

V.—Preliminary plan 20.			
Lot.	Name of Land.		Extent, A. R. P.
28	Horagasmandiya	9 3 2

and bounded as follows : on the north and east by the Anura-dola (the village limit of Madalagama) ; on the south by the village limit of Delwala ; and on the west by Golukapanahena, &c., sold to Baddege Baddenaide under the Waste Lands Ordinances.



Surveyor-General's Office
Colombo, July 30, 1914.

Scale of 8 Chains to an Inch.

G. K. THORNHILL,
for Acting Surveyor-General.

September 4, 1914.

M. T. ARCHIBALD,
Special Officer.

Kegalla S. O. No. 97.

Order under Section 2 of "The Waste Lands Ordinances of 1897, 1899, 1900, and 1903," declaring Lands to be Crown Property.

In the matter of the lands commonly called or known as Kapukandemukalana, Mugunagahamulahena, Moragolle-mukalana, &c., situate in the village of Puwakmote, in the Kinigoda korale of the Kegalla District, in the Province of Sabaragamuwa, and of "The Waste Lands Ordinances of 1897, 1899, 1900, and 1903."

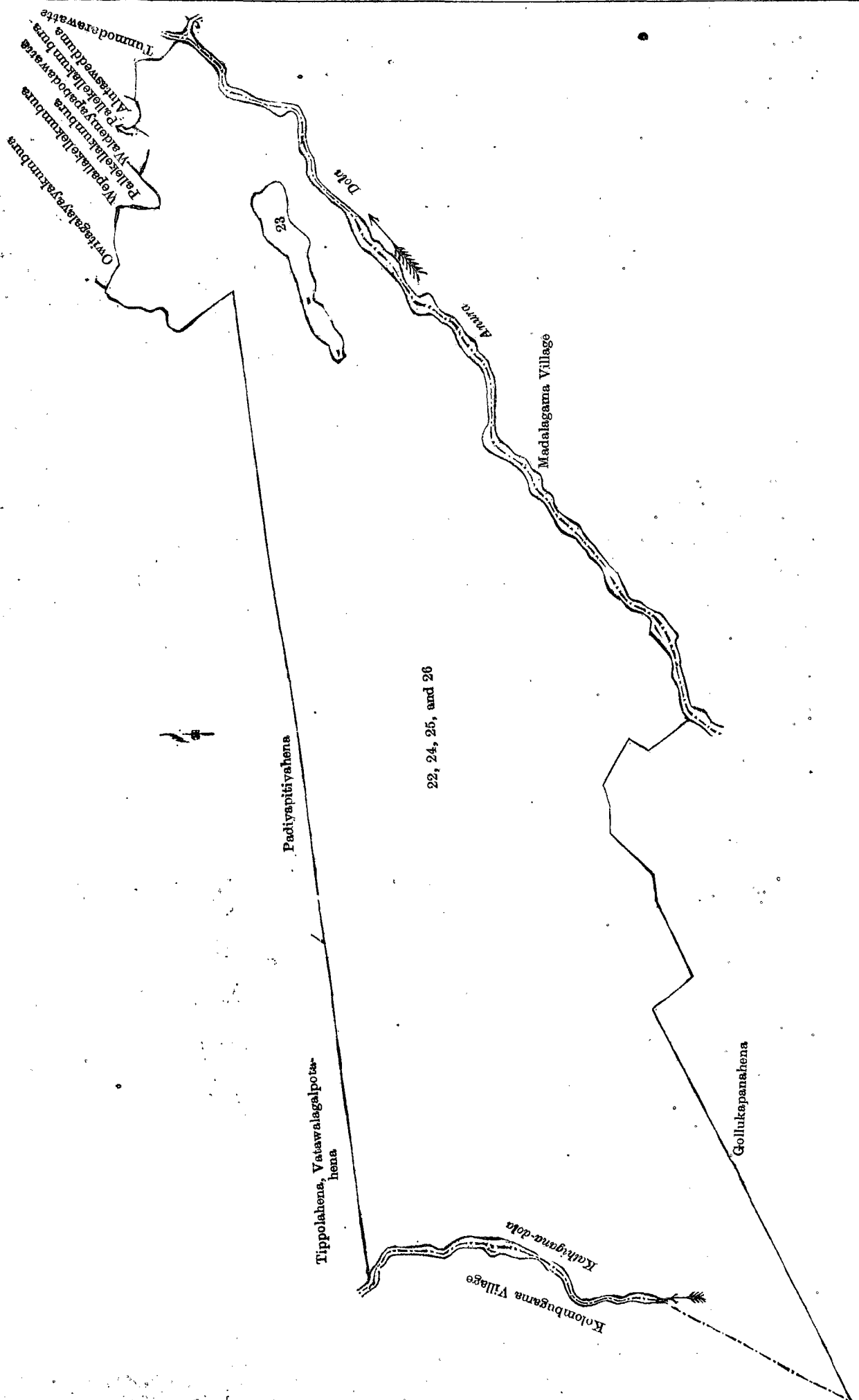
THE notice required by section 1 of "The Waste Lands Ordinances of 1897, 1899, 1900, and 1903," having been duly published in manner prescribed by that section in respect of the above-named lands (*vide* Notice No. 5,261), and no claim having been made to the said lands or to any interest therein within the period of three months from the date specified in the said notice, I, Maxwell MacLagan Wedderburn, Special Officer appointed under section 28 of the said Ordinances, under and by virtue of the powers vested in me in that behalf by section 2 of the said Ordinances, do hereby on October 27, 1914, order and declare that the said lands, as more fully described herein below, situate in the village of Puwakmote, in the Kinigoda korale of the Kegalla District, in the Province of Sabaragamuwa, and shown as lots 1C, 1, 17, 4, 4½, 38, 66, 67, 92, in preliminary plan 150, and in the annexed diagrams, and containing in extent 150 acres 2 roods and 10 perches, are the property of the Crown.

Description of the Lands referred to.

The following lots situated in the village of Puwakmote, in the Kinigoda korale of the Kegalla District, in the Province of Sabaragamuwa, as described in the annexed diagrams :—

I.—Preliminary plan 150.			
Lot.	Name of Land.		Extent, A. R. P.
1C	Kapukandemukalana	0 0 3


and bounded as follows : on the north by the village limit of Udagama ; on the east by Kapukandemukalana declared to be the property of the Crown under the Waste Lands Ordinances ; and on the south and west by the village limit of Udagama.



Surveyor-General's Office,
Colombo, July 30, 1914.

Scale of 8 Chains to an Inch.

G. K. THORNHILL,
for Acting Surveyor-General.

Udagama Village  Kapukandemukulana, Crown
1C

Surveyor-General's Office,
Colombo, May 8, 1914.

Scale of 8 Chains to an Inch.

G. K. THORNHILL,
for Acting Surveyor-General.

II.—Preliminary plan 150.

Lot.	Name of Land.	Extent, A. R. P.
1	.. Kapukandemukulana	.. 102 3 13
17	.. Mugunaghamulahena	.. 0 2 36
		103 2 9

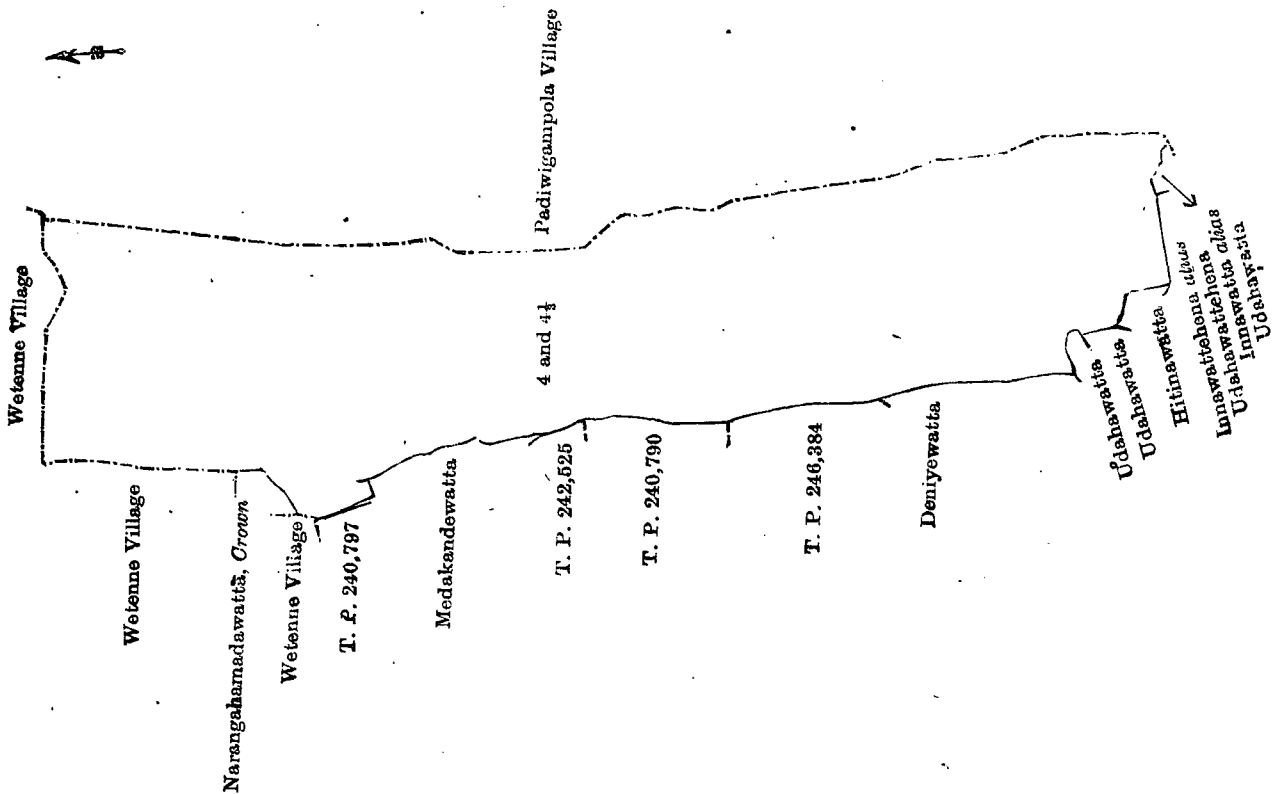
and bounded as follows : on the north by the village limit of Walgama, village limit of Wetenna ; on the east by the village limit of Wetenna, T. P. 245,303, T. P. 240,794, T. P. 240,791, Kapukandemukulana or Hingurehena claimed by K. M. Menikhamy, T. P. 256,809, Kapukandemukulana or Hingurehena claimed by K. M. Menikhamy, Hingurehena claimed by Konara Mudiyansele Menikhamy, Narangahamulahena sold by the Crown, Bogahamulawatta claimed by U. Siyatu, Galkotuwwewatta claimed by the heirs of Undugodagedera Bandirala and others, Galkotuwwewatta claimed by Dunukewattegedera Jothyhamy and others, Beliwatta claimed by Dunukewattegedera Appuhami and others, Liniyagollehena claimed by Dahanaka Mudiyansele Mudiyanse and others, T. P. 200,948, Liniyagollehena claimed by Dahanaka Mudiyansele Mudiyanse and others, Galgegawahena claimed by the Crown, Walarambewatta claimed by Konara Mudiyansele Menikhamy, Walaramba *alias* Mohandiramalagearamba claimed by Kalu Achchigedera Mudalihami and others, Paragahamulahena sold by the Crown ; on the south by Kapukandemukulana declared to be the property of the Crown under the Waste Lands Ordinances ; and on the west by the village limit of Udagama, Pansalahena claimed by P. Attadassi Unnanse, the village limit of Udagama, the village limit of Walgama, Kandewatthena sold by the Crown, the village limit of Walgama, Kandehena claimed by D. M. Kiri Appuhamy, the village limit of Walgama.

[For Diagram see page 544.]

III.—Preliminary plan 150.

Lot.	Name of Land.	Extent, A. R. P.
4	.. Moragollemukulana	.. 39 0 6
4½	.. Do. 3 3 14
		42 3 20

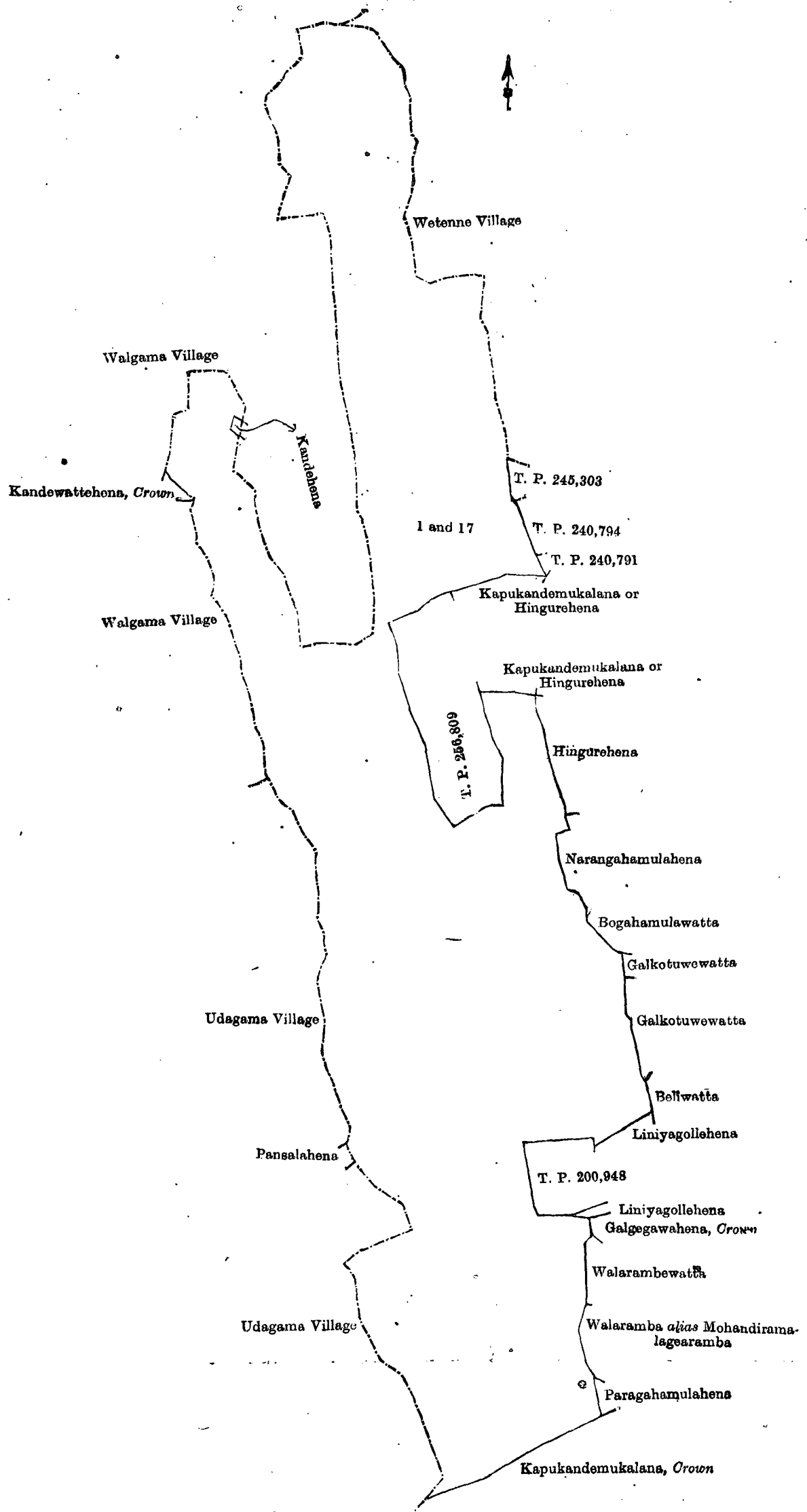
and bounded as follows : on the north by the village limit of Wetenna ; on the east by the village limit of Padawigampola ; on the south by the village limit of Padawigampola, Innawatta *alias* Udahawatta claimed by Rasnakgedera Kiri Menika, Innawattehena *alias* Udahawattehena claimed by Rasnakgedera Kiri Menika, Hitanawatta claimed by Hennekgedera Pinchi Menika and others, Udahawatta claimed by Hennekgedera Ran Menika ; and on the west by Deniyewatta claimed by Hennekgedera Appuhami and others, T. P. 246,384, T. P. 240,790, T. P. 242,525, Medakandewatta sold by the Crown, T. P. 240,797, village limit of Wetenna, Narangahamadawatta claimed by the Crown, the village limit of Wetenna.



Surveyor-General's Office,
Colombo, May 8, 1914.

Scale of 8 Chains to an Inch.

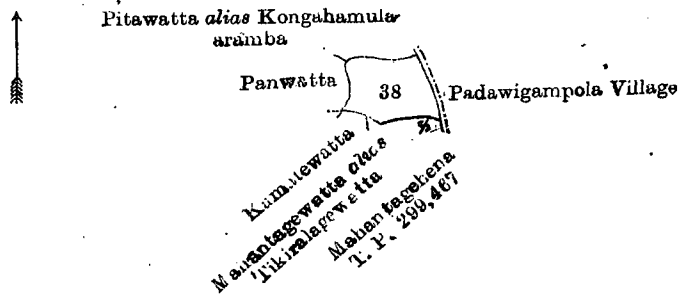
G. K. THORNHILL,
for Acting Surveyor-General.



IV.—Preliminary plan 150.

Lot.	Name of Land.	Extent, A. R. P.
38	Disanayakagewatta	0 3 21

and bounded as follows: on the north by Pitawatta *alias* Kongahamula-aramba claimed by Rasnakgedera Kiri Menika; on the east by the village limit of Padawigampola; on the south by (T. P. 299,467), Mahantagehena sold by the Crown, Mahantagewatta *alias* Tikiralagewatta sold by the Crown, Kamatewatta claimed by Hennekgedara Appuhami and others; and on the west by Panwatta claimed by Hennekgedara Ran Menika.



Surveyor-General's Office,
Colombo, May 8, 1914.

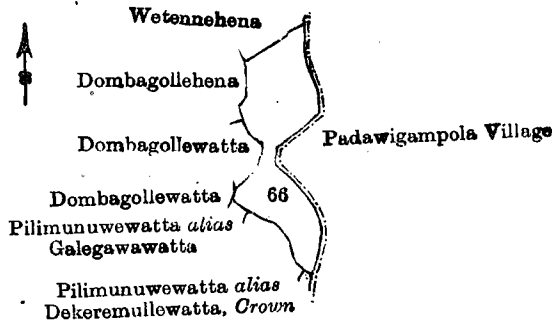
Scale of 8 Chains to an Inch.

G. K. THORNHILL,
for Acting Surveyor-General.

V.—Preliminary plan 150.

Lot.	Name of Land.	Extent, A. R. P.
66	Moragollemukalana	1 3 35

and bounded as follows: on the north by Wetennehena claimed by Udugodagedara Dingiri Appuhami; on the east by the village limit of Padawigampola; on the south by Pilimunuwewatta *alias* Dekeremullewatta claimed by the Crown, Pilimunuwewatta *alias* Galegawawatta claimed by Heneyalalage Kiri Baba (of Dehiwala); and on the west by Dombagollewatta claimed by Dissanayaka Mudiyansele Appuhami, Dombagollewatta claimed by Dissanayaka Mudiyansele Kiri Banda and others, Dombagollehena claimed by Disanayaka Mudiyansele Appuhami and others.



Surveyor-General's Office,
Colombo, May 8, 1914.

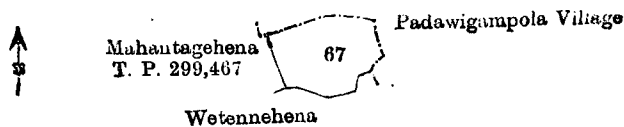
Scale of 8 Chains to an Inch.

G. K. THORNHILL,
for Acting Surveyor-General.

VI.—Preliminary plan 150.

Lot.	Name of Land.	Extent, A. R. P.
67	Moragollemukalana	1 0 17

and bounded as follows: on the north and east by the village limit of Padawigampola; on the south by Wetennehena claimed by Udugodagedara Dingiri Appuhami; and on the west by Mahantagehena sold by the Crown (T. P. 299,467).



Surveyor-General's Office,
Colombo, May 8, 1914.

Scale of 8 Chains to an Inch.

G. K. THORNHILL,
for Acting Surveyor-General.

VII.—Preliminary plan 150.

Lot.	Name of Land.	Extent, A. R. P.
92	Wilimullewatta (reservation for road)	0 0 25

and bounded as follows: on the north by a road; on the east by the village limit of Dahenpahuwa; on the south by T. P. 193,756; and on the west by the village limit of Yatapawala.



Surveyor-General's Office,
Colombo, May 8, 1914.

Scale of 8 Chains to an Inch.

G. K. THORNHILL,
for Acting Surveyor-General.

October 27, 1914. M. M. WEDDERBURN,
Special Officer.

Kegalla S. O. No. 98.

Order under Section 4, Sub-section (1), of "The Waste Lands Ordinances of 1897, 1899, 1900, and 1903,"
declaring Lands to be Crown Property.

In the matter of the lands commonly called or known as Delgollemukalana, Delgollewatta, Nagollemukalana, &c., situate in the village of Walalgoda, in the Kinigoda korale of the Kegalla District, in the Province of Sabaragamuwa and of "The Waste Lands Ordinances of 1897, 1899, 1900, and 1903."

WHEREAS in pursuance of section 1 of the said Ordinances it was duly notified on January 31, 1913, that if no claim to the lands commonly called or known as Delgollemukalana, Delgollewatta, Nagollemukalana, &c., situate in the village of Walalgoda, in the Kinigoda korale of the Kegalla District, in the Province of Sabaragamuwa, containing in extent 54 acres 1 rood and 7 perches, and shown as lots 32, 32A, 39, 11, 16, 4C, 4D in preliminary plan 102, and in the annexed diagrams, was made to Maxwell MacLagan Wedderburn, Special Officer appointed under section 28 of the said Ordinances, within the period of three months from the date specified in such notice, such lands would be declared the property of the Crown, and dealt with on account of the Crown (*vide* Notice No. 4,733):

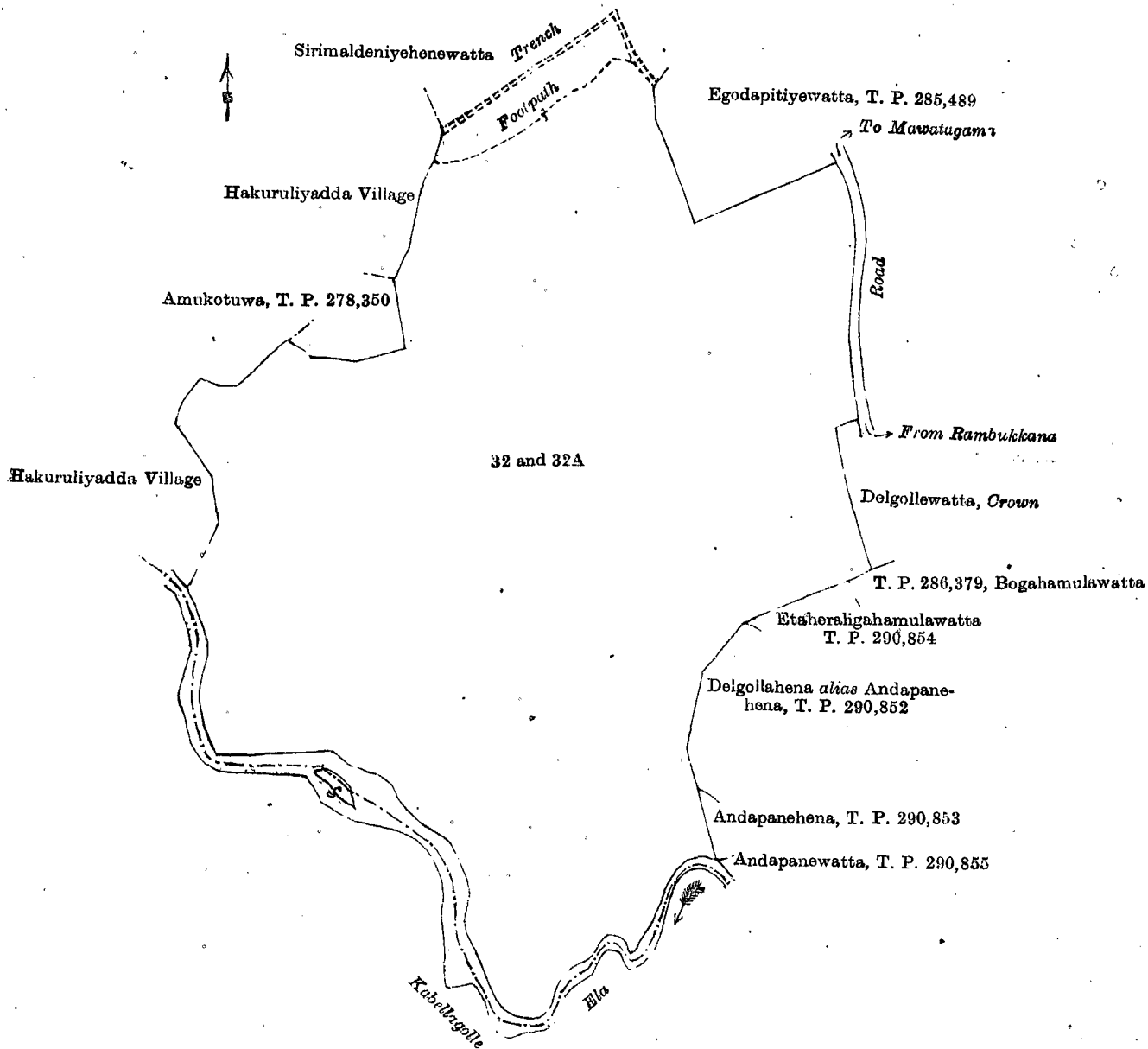
And whereas (1) Wijetun Mudiyansele Mudalihamy made claim to lots 32, 32A, 11, 4C, 4D, (2) Bannekgedera Appuhamy made claim to lot 4C, (3) Kansolagonuwa Senanayaka Kumarapeli Arachchilage Aron Singho Appuhamy made claim to lot 39, (4) Wirasuriya Arachchige Kiri Banda, (5) ditto Appuhamy, (6) ditto Dingiri Menika made claim to lot 16; and whereas the said 1st claimant came to an agreement dated June 4, 1913, whereby in consideration of (A) being declared the owner of (1) 48 perches more or less of lot 6, now shown as lots 6N and 6O in block survey preliminary plan 102, (2) 1 rood and 30 perches more or less of lot 6, now shown as lot 6R in the same block survey preliminary plan, (3) 3 roods and 36 perches more or less of lot 10, now shown as lot 10H, (B) being declared in common with Wijetun Mudiyansele Punchi Menika the purchasers of 2 acres 1 rood and 12 perches more or less of lot 6 and of 1 acre 1 rood and 38 perches more or less of lot 40, now shown as re-surveyed lots 6 and 40 respectively, for a sum of Rs. 45, he withdrew claim to the said lots 32, 32A, 11, 4C, 4D; and whereas the said 2nd claimant came to an agreement dated June 4, 1913, whereby in consideration of being declared (a) along with Bannekgedera Punchirala the owner of 3 roods and 2 perches more or less of lot 6, now shown as lot 6a in the same block survey preliminary plan, (b) the purchaser of 2 roods and 20 perches more or less of lot 6, now shown as lot 6F in the same block survey preliminary plan, and 3 roods and 28 perches more or less of lot 19, now shown as lot 19B in the same block survey preliminary plan, for a sum of Rs. 23, he withdrew his claim to the said lot 4C, and whereas the said 3rd claimant withdrew claim to the said lot 39, and the 4th, 5th, and 6th claimants withdrew claim to the said lot 16, I, Mungo Tennent Archibald, Special Officer appointed under section 28 of the said Ordinances, under and by virtue of the powers vested in me in that behalf by section 4 of the said Ordinances, do hereby, on September 3, 1914, order and declare under section 4, sub-section (1), of the said Ordinances that the said lands, as more fully described herein below, are the property of the Crown.

Description of the Lands referred to.

The following lots situated in the village of Walalgoda, in the Kinigoda korale of the Kegalla District, in the Province of Sabaragamuwa, as described in the annexed diagrams:—

I.—Preliminary plan 102.			Extent, A. R. P.
Lot,	Name of Land.		
32	Delgollemukalana	21 0 26
32A	Do.	2 3 36
			24 0 22

and bounded as follows: on the north by a trench, Sirimaldeniyehenewatta sold by the Crown, Egodapitiyewatta sold by the Crown (T. P. 285,489); on the east by a road from Rambukkana to Mawatagama, Delgollewatta to be declared the property of the Crown under the Waste Lands Ordinances, Bogahamulawatta sold by the Crown (T. P. 286,379) Etaheraligahamulawatta sold by the Crown (T. P. 290,854), Delgollahena *alias* Andapanehena sold by the Crown (T. P. 290,852), Andapanehena sold by the Crown (T. P. 290,853), Andapanewatta sold by the Crown (T. P. 290,855); on the south by the Kabellagolle-ela; on the west by the Kabellagolle-ela, the village limit of Hakuruliyadda, Amukotuwa (T. P. 278,350), the village limit of Hakuruliyadda.



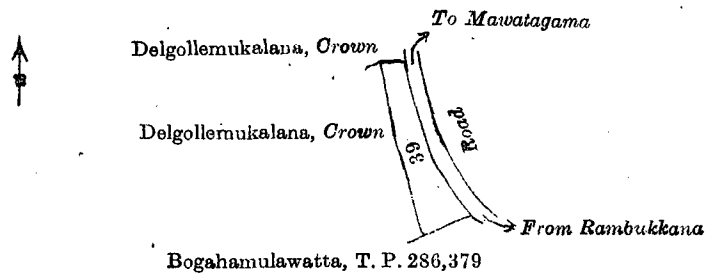
Surveyor-General's Office,
Colombo, July 14, 1914.

G. K. THORNHILL,
for Acting Surveyor-General.

II.—Preliminary plan 102.

Lot.	Name of Land.	Extent, A. R. P.
39	Delgollewatta	0 1 2

and bounded as follows: on the north by Delgollemukalana to be declared the property of the Crown under the Waste Lands Ordinances; on the east by a road from Rambukkana to Mawatagama; on the south by Bogahamulawatta sold by the Crown (T. P. 286,379); on the west by Delgollemukalana to be declared the property of the Crown under the Waste Lands Ordinances.



Surveyor-General's Office,
Colombo, July 14, 1914.

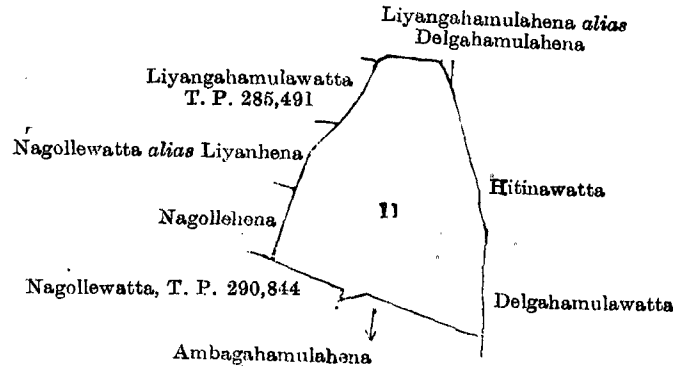
Scale of 4 Chains to an Inch.

G. K. THORNHILL,
for Acting Surveyor-General.

III.—Preliminary plan 102.

Lot.	Name of Land.	Extent, A. R. P.
11	Nagollemukalana	1 3 17

and bounded as follows: on the north by Liyangahamulahena *alias* Delgahamulahena sold under the Waste Lands Ordinances; on the east by Hitinawatta claimed by Rantunga Punchi Menika, Delgahamulawatta claimed by Wijetun Mudiyansele Mudalihami; on the south by Ambagahamulahena sold under the Waste Lands Ordinances, Nagollewatta sold by the Crown (T. P. 290,844); on the west by Nagollehena belonging to Wijetun Mudiyansele Mudalihami and another under the Waste Lands Ordinances, Nagollewatta *alias* Liyanhena sold under the Waste Lands Ordinances, Liyangahamulawatta sold by the Crown (T. P. 285,491).



Surveyor-General's Office,
Colombo, July 14, 1914.

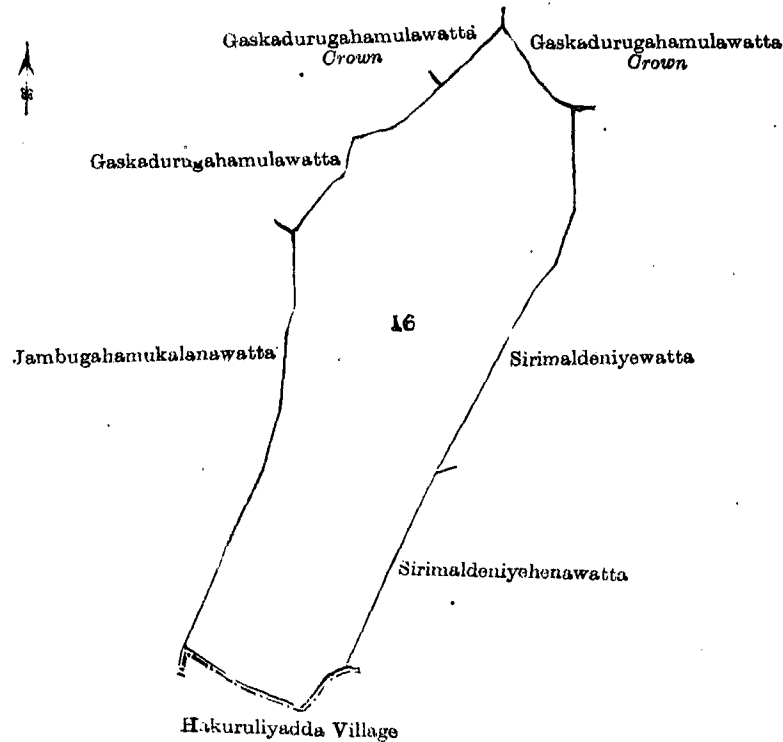
Scale of 4 Chains to an Inch.

G. K. THORNHILL,
for Acting Surveyor-General.

IV.—Preliminary plan 102.

Lot.	Name of Land.	Extent, A. R. P.
16	Mirishenamukalana	5 2 30

and bounded as follows: on the north by Gaskadurugahamulawatta to be declared the property of the Crown under the Waste Lands Ordinances; on the east by Sirimaldeniyewatta sold under the Waste Lands Ordinances, Sirimaldeniyehenawatta sold by the Crown; on the south by the village limit of Hakuruliyadda; on the west by Jambugahamukalanawatta claimed by W. Appuhamy, Gaskadurugahamulawatta sold under the Waste Lands Ordinances, Gaskadurugahamulawatta to be declared the property of the Crown under the Waste Lands Ordinances.



Surveyor-General's Office,
Colombo, July 14, 1914.

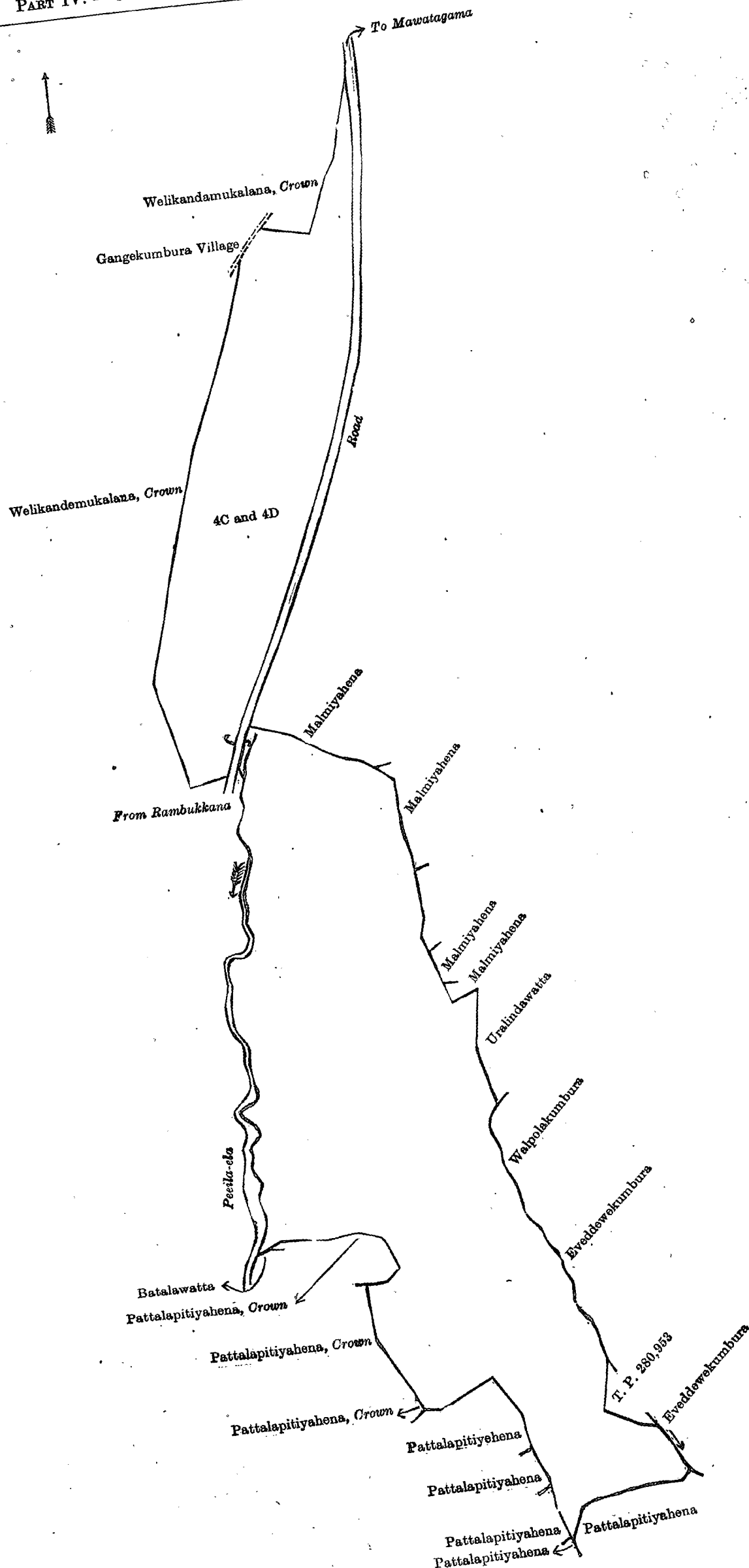
Scale of 4 Chains to an Inch.

G. K. THORNHILL,
for Acting Surveyor-General.

V.—Preliminary plan 102.

Lot.	Name of Land.	Extent, A. R. P.
4C	Welikandamukalana	6 3 36
4D	Batalawattamukalana	15 1 20
		22 1 16

and bounded as follows: on the north by Welikandamukalana belonging to the Crown; on the east by a road from Mawatagama to Rambukkana, Malmiyahena sold under the Waste Lands Ordinances, Uralindawatta claimed by Wijetun Mudiyansele Mudalihami, Walpolakumbura claimed by Wijetun Mudiyansele Punchi Menika, Eweddekumbura claimed by Wijetun Mudiyansele Punchi Appuhamy, T. P. 280,953, Eweddekumbura claimed by Wijetun Mudiyansele Puchappuhamy; on the south by Pattalapitihahena sold under the Waste Lands Ordinances, Pattalapitihahena to be declared the property of the Crown under the Waste Lands Ordinances, Batalawatta claimed by Wirasuri Achchillage Appuhamy; on the west by Paeila-ela, Welikandemukalana belonging to the Crown, the village limit of Gangekumbura.



Surveyor-General's Office,
Colombo, July 14, 1914.

September 3, 1914.

M. T. ARCHIBALD,
Special Officer.

G. K. THORNHILL,
for Acting Surveyor-General.

D 12

**Order under Section 4, Sub-section (1), of "The Waste Lands Ordinances of 1897, 1899, 1900, and 1903,"
declaring Land to be Crown Property.**

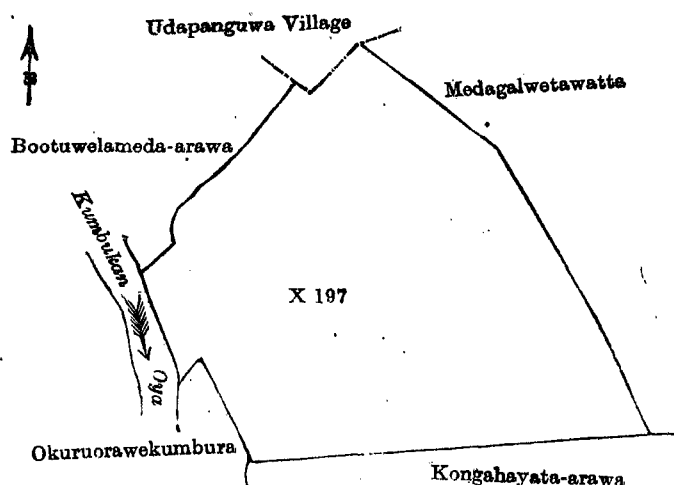
In the matter of the land commonly called or known as Bootawelmada-arawa, situate in the village of Pallepanguwa, in the Pattipola korale of the Yatikinda division, in the Badulla District of the Province of Uva, and of "The Waste Lands Ordinances of 1897, 1899, 1900, and 1903."

WHEREAS in pursuance of section 1 of the said Ordinances it was duly notified on July 17, 1914, that if no claim to the land commonly called or known as Bootawelmada-arawa, situate in the village of Pallepanguwa, in the Pattipola korale of the Yatikinda division, in the Badulla District of the Province of Uva, containing in extent 5 acres 3 roods and 38 perches, and shown as lot X 197 in preliminary plan 2,122, as described in the annexed diagram, was made to the Government Agent of the Province of Uva, within the period of three months from the date specified in such notice, such land would be declared the property of the Crown, and dealt with on account of the Crown (*vide* Notice No. 5,267):

And whereas Idamegedera Konara Mudiyansele Weligamarala of Pallepanguwa made claim thereto, and whereas the said claimant has withdrawn his claim to the said land, I, Frank Bartlett, Government Agent of the Province of Uva, under and by virtue of the powers vested in me in that behalf by section 4 of the said Ordinances, do hereby on October 23, 1914, order and declare under section 4, sub-section (1), of the said Ordinances, that the said land, as more fully described herein below, is the property of the Crown.

Description of the Land referred to.

The land commonly called or known as Bootawelmada-arawa, situated in the village of Pallepanguwa, in the Pattipola korale of the Yatikinda division, in the Badulla District, Province of Uva, containing in extent 5 acres 3 roods and 38 perches, shown as lot X 197 in preliminary plan 2,122, and in the annexed certified diagram; and bounded as follows: on the north by the village limit of Udapanguwa village; on the east by Medagalwetawatta claimed by Idamegedera Weligamarala, Ukku Banda, and Udapanguweudagedara Heen Banda; on the south by Kongahayata-arawa claimed by Alutgedera Kiri Banda Heen Banda, son of deceased Lissahamy Appuhamy and Idamegedera Weligamarala; and on the west by Okuruorawekumbura claimed by Udapanguwekarawilawattegedera Meddema Appu, Kumbukan-oya, and Bootawelamedarawa claimed by M. A. Peiris of Lunugala and by Sumanatissa Priest on behalf of Pallepanguwa Vihare.



Surveyor-General's Office,
Colombo, March 10, 1914.

Scale of 4 Chains to an Inch.

C. R. LUNDIE,
for Acting Surveyor-General.

October 23, 1914.

F. BARTLETT,
Government Agent.

**Order under Section 4, Sub-section (1), of "The Waste Lands Ordinances of 1897, 1899, 1900, and 1903,"
declaring Lands to be Crown Property.**

In the matter of the land commonly called or known as Gulanaheha *alias* Imatureheha, situate in the village of Kotapola, in the Morawak korale of the Matara District, in the Southern Province, and of "The Waste Lands Ordinances of 1897, 1899, 1900, and 1903."

WHEREAS in pursuance of section 1 of the said Ordinances it was duly notified on April 17, 1914, that if no claim to the land commonly called or known as Gulanaheha *alias* Imatureheha, situate in the village of Kotapola, in Morawak korale of the Matara District, in the Southern Province, containing in extent 1 acre and 36 perches, and shown as lot 292A in block survey preliminary plan 45 and in the annexed diagram, was made to the Assistant Government Agent of the Matara District within the period of three months from the date specified in such notice, such land would be declared the property of the Crown (*vide* Notice No. 5,183):

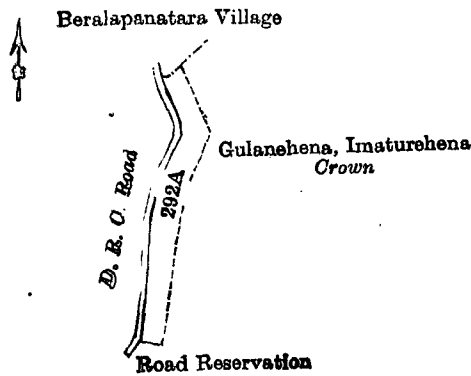
And whereas (1) Kadawattage Babappu of Kirilipaney and (2) Rubasin Miellege Dingi Appu of ditto made claim thereto, and whereas the second claimant has withdrawn his claim to the said land, and whereas the first claimant, Kadawattage Babappu, having been duly called upon by me by a notice in writing, under section 4, sub-section (1), of the said Ordinances, duly served upon him, to produce before me the evidence and documents upon which he might rely in proof of his claim did not so appear or produce such evidence and documents, I, George Frederick Reginald Browning, Assistant Government Agent of the Matara District, under and by virtue of the powers vested in me in that behalf by section 4 of the said Ordinances, do hereby on November 20, 1914, order and declare, under section 4, sub-section (1), of the said Ordinances, that the said land, as more fully described herein below, is the property of the Crown.

Description of the Land referred to.

The following lot situated in the village of Kotapola, in the Morawak korale of the Matara District, Southern Province, as described in the annexed diagram:—

Lot.	Name of Land.	Extent, A. R. P.
292A	Gulanaheha <i>alias</i> Imatureheha	1 0 36

and bounded on the north by village limit of Beralapanature ; on the east by Gulanehena and Imaturehena belonging to Crown ; on the south by road reservation claimed by K. Siman and others ; on the west by District Road Committee road.



Surveyor-General's Office,
Colombo, February 4, 1914.

Scale of 8 Chains to an Inch.

G. K. THORNHILL,
for Surveyor-General.

November 20, 1914.

G. F. R. BROWNING,
Assistant Government Agent.

**Order under Section 2 of "The Waste Lands Ordinances of 1897, 1899, 1900, and 1903,"
declaring Land to be Crown Property.**

In the matter of the land commonly called and known as Weragalayalanda, situate in the village of Wataraka, in the Meda pattu of Hewagam korale of the Colombo District, in the Western Province, and of "The Waste Lands Ordinances of 1897, 1899, 1900, and 1903."

THE notice required by section 1 of "The Waste Lands Ordinances of 1897, 1899, 1900, and 1903," having been duly published in manner prescribed by that section in respect of the above-named land (*vide* Notice No. 5,372), and no claim having been made to the said land or to any interest therein within the period of three months from the date specified in the said notice, I, Charles Valentine Brayne, Assistant Government Agent, Colombo and Negombo Districts, under and by virtue of the powers vested in me in that behalf by section 2 of the said Ordinances, do hereby on January 11, 1915, order and declare that the said land, as more fully described herein below, situate in the village of Wataraka, in the Meda pattu of the Hewagam korale of the Colombo District, in the Western Province, and shown as lot 5415 in preliminary plan 15,448 and in the annexed diagram, and containing in extent 10 acres 1 rood and 7 perches, is the property of the Crown.

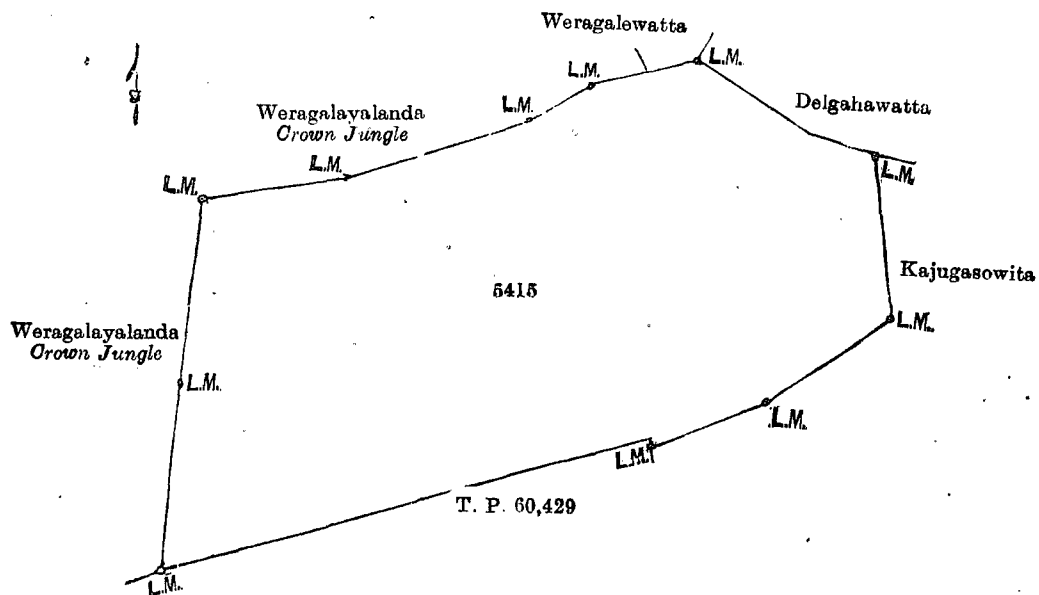
Description of the Land referred to.

The following lot situated in the village of Wataraka, in the Meda pattu of Hewagam korale, in the Colombo District of the Western Province, as described in the annexed diagram :—

Lot.	Name of Land.	Extent, A. R. P.
5415	Weragalayalanda	10 1 7

Preliminary plan 15,448.

and bounded as follows : on the north by Weragalayalanda Crown jungle and Weragalawatta claimed by H. S. Nonohamy and others ; on the east by Delgahawatta claimed by H. Charles and others ; on the south-east by Kajugasowita claimed by K. S. Thelenis and others ; on the south by land depicted in title plan 60,429 ; and on the west by Weragalayalanda Crown jungle.



Surveyor-General's Office,
Colombo, June 30, 1914.

Scale of 4 Chains to an Inch.

C. R. LUNDIE,
for Acting Surveyor-General.

January 11, 1915.

C. V. BRAYNE,
Assistant Government Agent, Colombo
and Negombo Districts.

**Order under Section 2 of "The Waste Lands Ordinances of 1897, 1899, 1900, and 1903,"
declaring Land to be Crown Property.**

In the matter of the land commonly called or known as Gulannahena *alias* Atakahalwarayahena, situate in the village of Kotapola, in the Morawak korale of the Matara District, in the Southern Province, and of "The Waste Lands Ordinances of 1897, 1899, 1900, and 1903."

THE notice required by section 1 of "The Waste Lands Ordinances of 1897, 1899, 1900, and 1903," having been duly published in manner prescribed by that section in respect of the above-named land (*vide* Notice No. 5,183), and no claim having been made to the said land or to any interest therein within the period of three months from the date specified in the said notice, I, George Frederick Reginald Browning, Assistant Government Agent of the Matara District, under and by virtue of the powers vested in me in that behalf by section 2 of the said Ordinances, do hereby on November 20, 1914, order and declare that the said land, as more fully described herein below, situate in the village of Kotapola, in the Morawak korale of the Matara District, in the Southern Province, and shown as lot 223A in block survey preliminary plan 45 and in the annexed diagram, and containing in extent 1 rood and 13 perches, is the property of the Crown.

Description of the Land referred to.

The following lot, situated in the village of Kotapola, in the Morawak korale of the Matara District, Southern Province, as described in the annexed diagram:—

Block survey preliminary plan 45.		
Lot.	Name of Land.	Extent, A. R. P.
223A	Gulannahena <i>alias</i> Atakahalwarayahena	0 1 13

and bounded as follows: on the north by road reservation belonging to Crown; on the east by road reservation belonging to Crown; on the south by road; on the west by road reservation claimed by Buliathewage Dassan.



Surveyor-General's Office,
Colombo, February 4, 1914.

Scale of 8 Chains to an Inch.

G. K. THORNHILL,
for Surveyor-General.

November 20, 1914.

G. F. R. BROWNING,
Assistant Government Agent.