

Ceylon Government Gazette

Published by Authority.

No. 6,711 — FRIDAY, APRIL 30, 1915.

PART I.—General: Minutes, Proclamations, Appointments, and General Government Notifications.

PART II.—Legal and Judicial.

PART III.—Provincial Administration.

PART IV.—Land Settlement.

PART V.—Mercantile, Marine, Municipal, Local, &c.

Separate paging is given to each Part in order that it may be filed separately.

Part IV.—Land Settlement.

	PAGE		PAGE
Final Orders	553	Preliminary Notices	626

FINAL ORDERS.

Hambantota S. O. No. 1,201.

Order under Section 2 of "The Waste Lands Ordinances of 1897, 1899, 1900, and 1903," declaring Lands to be Crown Property.

In the matter of the lands commonly called or known as path, &c., situate in the village of Polommaruwa, in the West Giruwa pattu of the Hambantota District, in the Southern Province, and of "The Waste Lands Ordinances of 1897, 1899, 1900, and 1903."

THE notice required by section 1 of "The Waste Lands Ordinances of 1897, 1899, 1900, and 1903," having been duly published in manner prescribed by that section in respect of the above-named lands (*vide* Notice No. 4,934), and no claim having been made to the said lands or to any interest therein within the period of three months from the date specified in the said notice, I, Maxwell MacLagan Wedderburn, Special Officer appointed under section 28 of the said Ordinances, under and by virtue of the powers vested in me in that behalf by section 2 of the said Ordinances, do hereby on October 26, 1914, order and declare that the said lands as more fully described herein below, situate in the village of Polommaruwa, in the West Giruwa pattu of the Hambantota District, in the Southern Province, and shown as lots 1 $\frac{1}{4}$, 17 $\frac{1}{4}$, 48BM, 48BN, 48BO, 48BP, 48BQ, 64 $\frac{1}{2}$, 64 $\frac{1}{2}$, 91 $\frac{1}{2}$, 126 $\frac{1}{2}$ in preliminary plan 313 and in the annexed diagrams, and containing in extent 10 acres and 36 perches, are the property of the Crown.

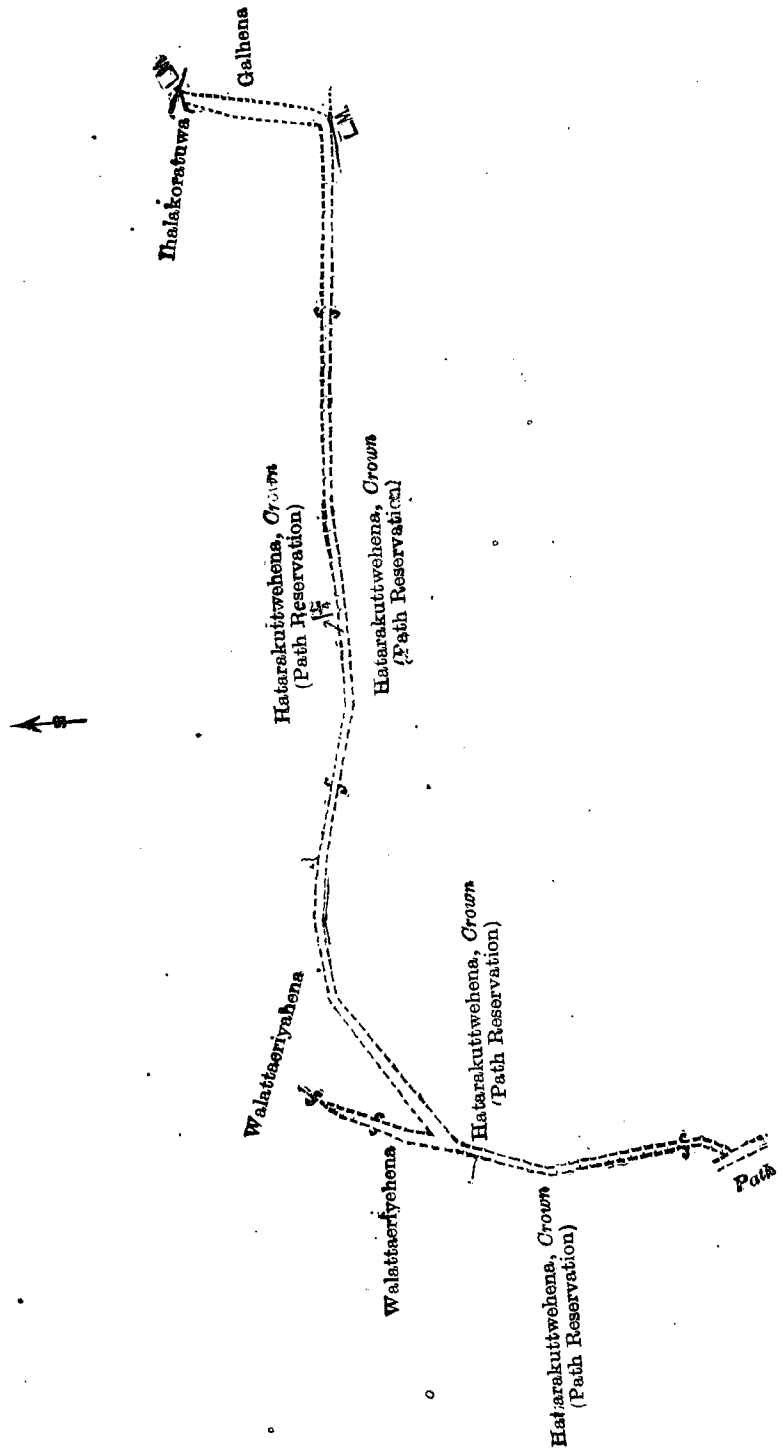
Description of the Lands referred to.

The following lots situated in the village of Polommaruwa, in the Giruwa Pattu West of the Hambantota District, in the Southern Province, as described in the annexed diagrams:—

I.—Preliminary plan 313.

Lot.	Name of Land.	Extent, A. R. P.
1 $\frac{1}{4}$.. Path	0 2 9

and bounded as follows: on the north by Walattaeriyahena claimed by Munasin Arachchige Don Nikulas, Hattarakuttwehena claimed by the Crown (path reservation), Ihalakoratuwa claimed by Munasin Arachchi Don Dines; on the east by Galhena claimed by Amarasin Gunawardena Don Carolis and others; on the south by Hattarakuttwehena claimed by the Crown (path reservation), a path; on the west by Hattarakuttwehena (path reservation) claimed by the Crown, Walatteriyahena claimed by Munasin Arachchige Don Nikulas.



Surveyor-General's Office,
Colombo, May 14, 1913.

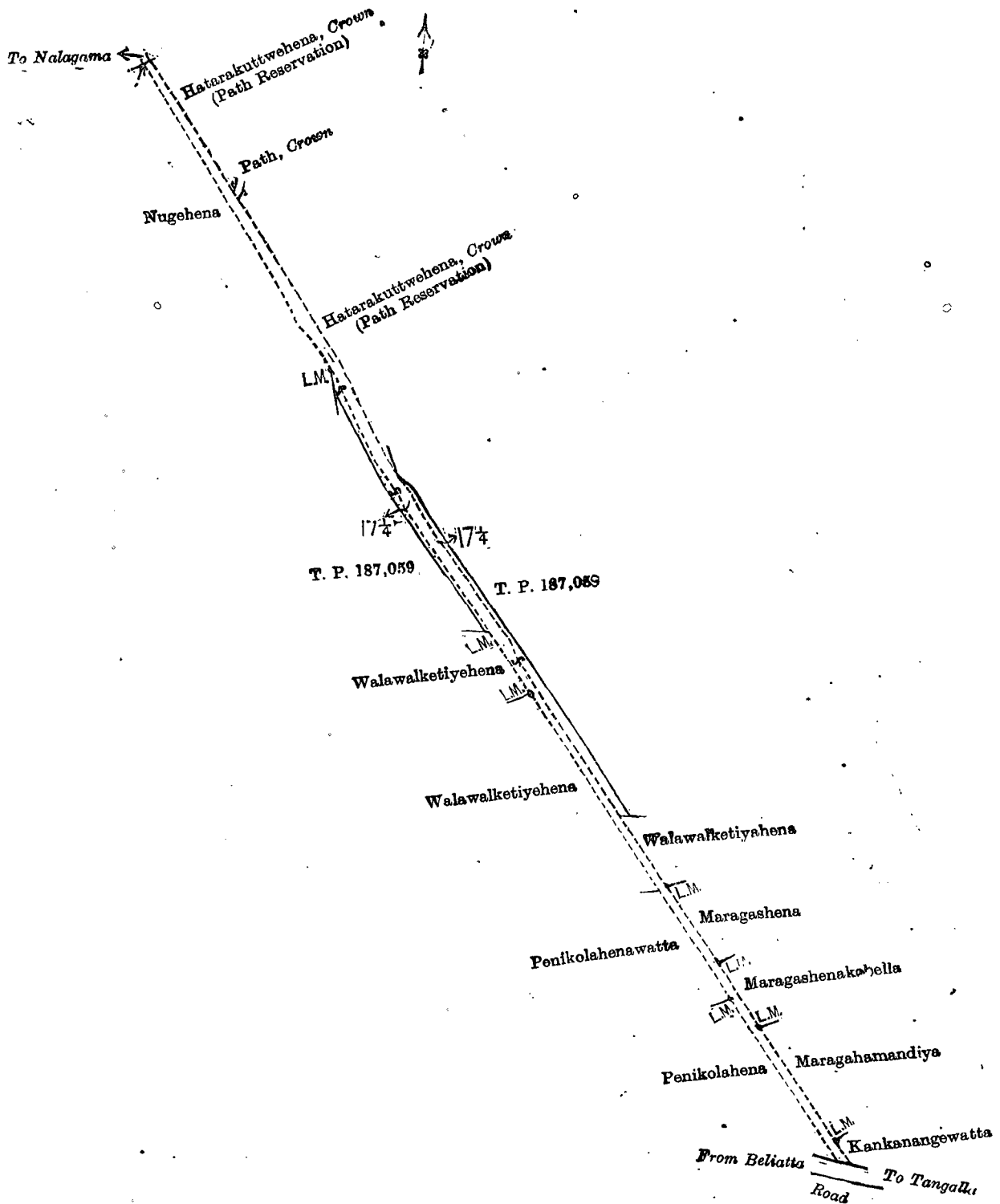
Scale of 4 Chains to an Inch.

A. J. WICKWAR,
for Surveyor-General.

II.—Preliminary plan 313.

Lot.	Name of Land.	Extent, A. R. P.
17½	.. Path ..	1 0 17

and bounded as follows: on the north by a path; on the east by Hatarakuttwehena (path reservation) claimed by the Crown, T. P. 187,059, Walawaketiyaehena claimed by Munasin Arachchi Don Nicholas, Maragashena claimed by ditto, Maragashenekebella claimed by Paranapallige Guruge Don Andris and another, Maragahamandya claimed by S. D. Samarajiewa, Kankanangewatta claimed by Samarasin Arachchi Don Nicholas; on the south by the road from Tangalla to Beliatta; on the west by Penikolahena claimed by Gamage Babahamy, Penikolahenawatta claimed by Hakmanakanange Endoris and others, Walawaketiyaehena claimed by Wickremasekara Rajapaksa Patirange Don Andiris and others, Walaketiyaehena claimed by Munasin Arachchige Don Nicholas, T. P. 187,059, Nugehena claimed by Samarasin Arachchige Don Nikulas.



Surveyor-General's Office,
Colombo, May 14, 1913.

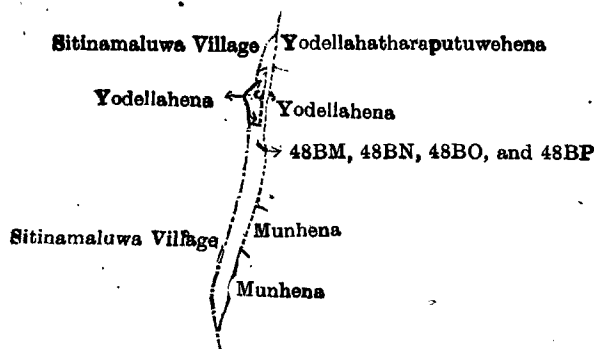
Scale of 4 Chains to an Inch.

A. J. WICKWAR.
for Surveyor-General.

III.—Preliminary plan 313.

Lot.	Name of Land.	Extent, A. R. P.
48BM	Rukathenewalahena	0 0 4
48BN	Do.	0 1 12
48BO	Do.	0 0 33
48BP	Path	0 0 24
		0 2 33

and bounded as follows: on the north by the village limit of Sitanamaluwa; on the east by Yodellahatharaputuwehena claimed by D. V. Jayawardene, Yodellahena claimed by Balamanage Don Denis, Munhena claimed by Hewagama Wattuhamy, Munhena claimed by B. Babahamy and others; on the south by the village limit of Sitanamaluwa, Yodellahena claimed by Balamanage Don Denis, the village limit of Sitanamaluwa.



Surveyor-General's Office,
Colombo, March 28, 1913.

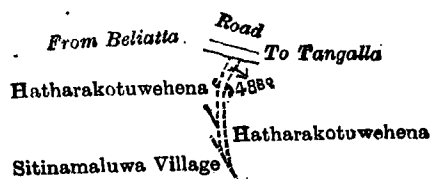
Scale of 8 Chains to an Inch.

A. H. G. DAWSON,
for Surveyor-General.

IV.—Preliminary plan 313.

Lot.	Name of Land.	Extent, A. R. P.
48BQ	Path	0 0 18

and bounded as follows : on the north by the road from Beliatta to Tangalla ; on the east by Hatharakotuhena claimed by M. S. Ranawira ; on the south by the village limit of Sitinamaluwa ; on the west by Hatharakotuhena claimed by M. S. Ranawira.



Surveyor-General's Office,
Colombo, March 28, 1913.

Scale of 8 Chains to an Inch.

A. H. G. DAWSON,
for Surveyor-General.

V.—Preliminary plan 313.

Lot.	Name of Land.	Extent, A. R. P.
64½	Road	4 2 7

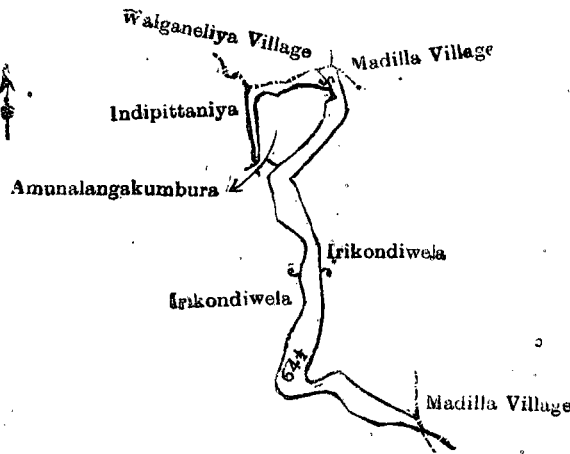
and bounded as follows : on the north by Digandeniya-ara sold by the Crown (T. P. 258,190), Tantirigemandiya sold by the Crown (T. P. 259,896), Komelangahena claimed by E. H. Seadoris, Komelangehena claimed by Samarasin Arachchige Don Nicholas, Panikolahena claimed by Gamage Babahamy and another, Kankanangewatta claimed by Samarasin Arachchige Don Nicholas, Mylagahakoratuwa claimed by Palupota Gamage Don Cornelis and others, Vidanekankangehena claimed by Don Davith Rajapaksa and others, Ambalamagawawatta claimed by V. S. Wickramanayaka and others, Medalandewatta claimed by C. H. Lembias, Irikandewela claimed by Wickrema Arachchilage Don Bastian and others, Aberiyawattekumbura claimed by Gamage Don Dines and others, Karandagahamulana claimed by Wickressekara Rajapaksa Matheshamy, Lunuveraniyagahakumbura claimed by Munasin Arachchige Don Nicholas, Dingihamigeruppa claimed by Wickrama Arachchige Don Bastian and others, Siyambalagahawatta claimed by Munasin Arachchige Don Nicholas, Ketangahakoratuwa claimed by Ekanayaka Munasin Arachchige Don Davith and others, Guruwalagekoratuwa claimed by Parolis de Silva Wickramaratna ; on the east by the village limit of Tangalla ; on the south by the village limit of Tangalla, Dangahawatta claimed by Baboris de Silva Munasin Disanayaka, Siyambalagahawatta claimed by Henbunne Hewahamy, Karagahakoratuwa claimed by Don Pedrick Disanayaka, Dingihamigeruppa claimed by Wickrama Arachchige Don Bastian and others, Lunuvarniyagahakumbura claimed by Munasingha Arachchige Don Nicholas, Indipittaniyawatta claimed by Don Nicholas Ratnayaka, Avariyaawatta claimed by A. Merenchige Wattuhamy, Aberiyawattekumbura claimed by ditto, Nitolgahakumbura *alias* Medapanguwa claimed by Wickremasekafa Rajapaksa Don Davith and others, Badduwela claimed by Balapataliyawage Dingi Baba and others, Ambalamagawawatta claimed by Abangama Merenchige Wattuhamy, Gulugaha-arekabella claimed by Nicholas Edirasingha, Gulugaha-arewatta claimed by Don Babonis Munasinge, Vidanekankangewatta (private), Gulugaha-arewatta claimed by Don Babonis Munasinge, Kankanangewatta claimed by Samarasin Arachchige Don Nicholas and others, Wehelligewatta claimed by Gamage Don Lewis, Penikolahena claimed by Gamage Babahamy, Allakoratuwa *alias* Penikolahenekebella claimed by ditto, Kongahagawayatipittakella claimed by Samarasin Arachchige Heen Appu and others, Hatharakotuhena claimed by M. S. Ranaweera ; on the west by the village limit of Sitinamaluwa.

[For Diagram see page 557.]

VI.—Preliminary plan 313.

Lot.	Name of Land.	Extent, A. R. P.
64½	Stream	1 2 38

and bounded as follows : on the north by the village limit of Walganeliya, the village limit of Madilla ; on the east by Irikondiweela claimed by Wickrama Arachchige Don Bastian and others, the village limit of Madilla ; on the south by Irikondiweela claimed by Wickrama Arachchige Don Bastian and others ; on the west by Irikondiweela claimed by Wickrama Arachchige Don Bastian and others, Amunalangakumbura claimed by Amarasekera Rajapaksa Matheshamy, Indipittaniya claimed by Don Nikulas Ratnayaka and others.



Surveyor-General's Office,
Colombo, March 28, 1913.

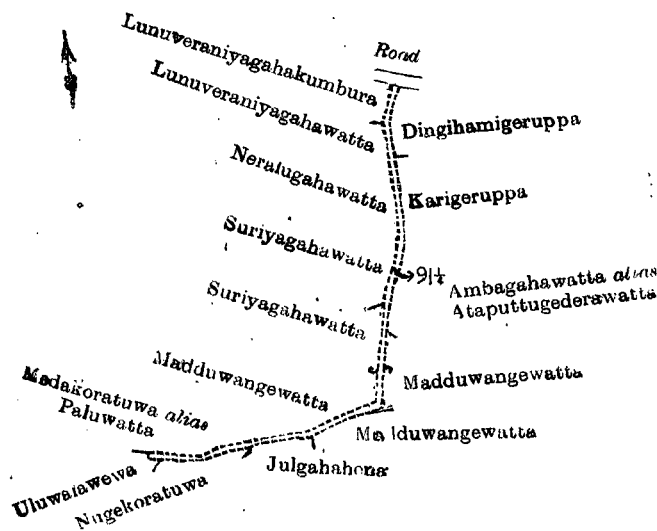
Scale of 8 Chains to an Inch.

A. H. G. DAWSON,
for Surveyor-General.

VII.—Preliminary plan 313.

Lot.	Name of Land.	Extent, A. R. P.
91 $\frac{1}{4}$	Path	0 1 36

and bounded as follows : on the north by a road ; on the east by Dingihamigeruppa claimed by Wickrama Arachchige Don Bastian and others, Karigeruppa claimed by ditto, Ambagahawatta *alias* Atapattugederawatta claimed by Jayasin Arachchige Don Cornelis and others, Madduwangewatta claimed by Ekanayaka Munasin Arachchige Don Davit and others ; on the south by Madduwangewatta claimed by Don Andris Ratnayaka Appuhamy and others, Julgahahena claimed by Wickremasekera Rajapaksapatiranage Don Davit, Nugekoratuwa claimed by Hakmanakankanage Don Andris and others, Uduwalawewa claimed by Don Andris Ratnayaka and others ; on the west by Medakoratuwa *alias* Paluwatta claimed by Wickremasekera Rajapaksa Patirange Don Davit and others, Madduwangewatta claimed by Ekanayaka Munasin Arachchige Don Davit and others, Suriyagahawatta claimed by Wickramasekera Rajapaksa Don Davit and others, Neralugahawatta claimed by M. A. Don Nikulas and others, Lunuweraniyagahawatta claimed by Munasingha Arachchige Don Nikulas and others, Lunuweraniyagahakumbura claimed by ditto.



Surveyor-General's Office,
Colombo, March 28, 1913.

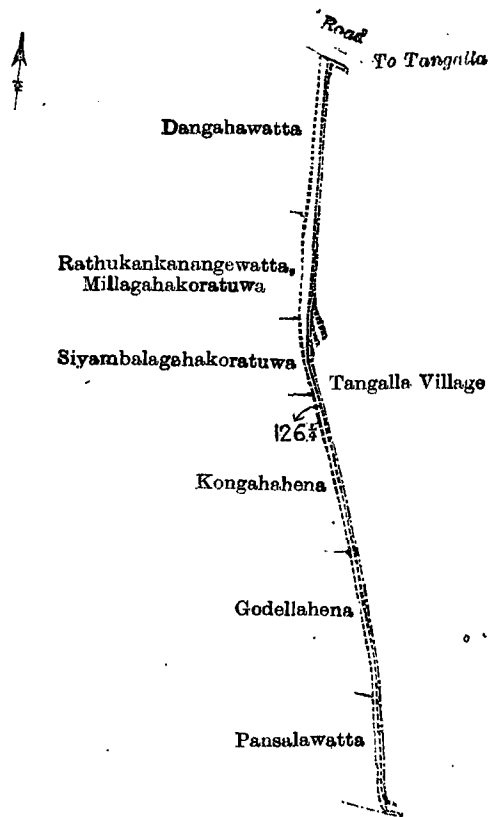
Scale of 8 Chains to an Inch.

A. H. G. DAWSON,
for Surveyor-General.

VIII.—Preliminary plan 313.

Lot.	Name of Land.	Extent, A. R. P.
126 $\frac{1}{4}$	Path	0 3 38

and bounded as follows : on the north by a road ; on the east and south by the village limit of Tangalla ; on the west by Pansalawatta claimed by the Kuda Vihare Temple, Godallahena claimed by Wickrama Arachchige Don Bastian and others, Kongahahena claimed by W. D. Waranekulasuriya, Siyambalagahakoratuwa claimed by the trustee of the Kuda Vihare Temple, Rathukankanangewatta, Millagahakoratuwa claimed by Babonis de Silva Munasin Dissanayaka and others, Dangahawatta claimed by Babonis de Silva Munasin Disanayaka.



Surveyor-General's Office,
Colombo, March 28, 1913.

Scale of 8 Chains to an Inch.

A. H. G. DAWSON,
for Surveyor-General.

October 26, 1914. M. M. WEDDERBURN,
Special Officer.

Hambantota S. O. No. 1,202.

Order under Section 4, Sub-section (1), of "The Waste Lands Ordinances of 1897, 1899, 1900, and 1903," declaring Land to be Crown Property.

In the matter of the land commonly called or known as Orewanemulla, situate in the village of Uda Beragama, in the Magam pattu of the Hambantota District, in the Southern Province, and of "The Waste Lands Ordinances of 1897, 1899, 1900, and 1903."

WHEREAS in pursuance of section 1 of the said Ordinances it was duly notified on July 1, 1910, that if no claim to the land commonly called or known as Orewanemulla, situate in the village of Uda Beragama, in the Magam pattu of the Hambantota District, in the Southern Province, containing in extent 33 acres 2 roods and 27 perches and shown as lot 1 in preliminary plan 566 and in the annexed diagram, was made to Howard Orrre Fox, Special Officer appointed under section 28 of the said Ordinances within the period of three months from the date specified in such notice, such land would be declared the property of the Crown, and dealt with on account of the Crown (*vide* Notice No. 3,780):

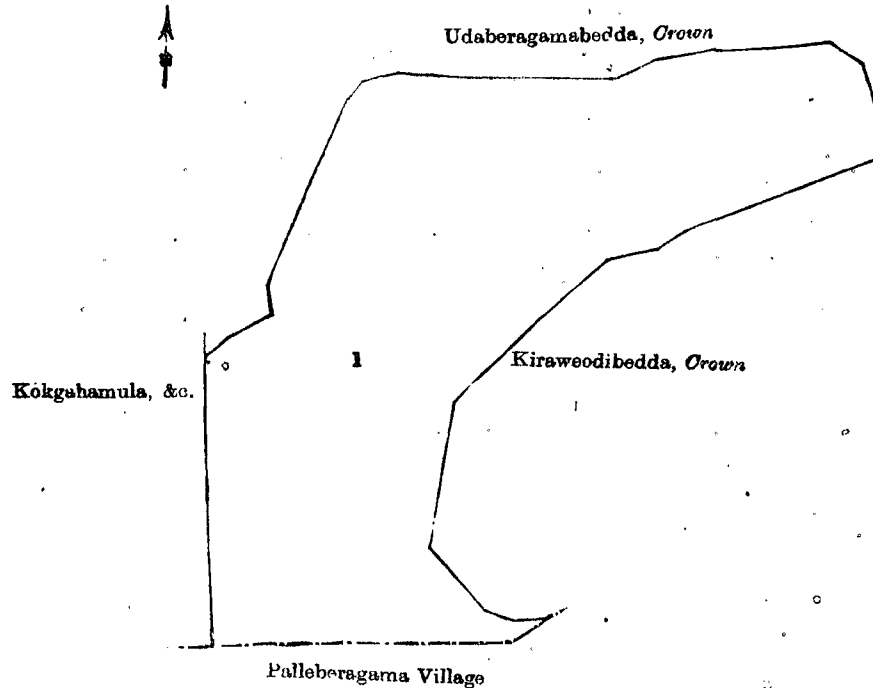
And whereas (1) Puwakdandawa Muhandirame Don Davit, (2) Gajahin Gamage Nadoris, (3) Puwakdandawa Muhandirame Don Migel Babun Appu, (4) Gajahin Gamage Sima, (5) ditto Seneris, (6) Orukema Muhandirame Sedoris, (7) Udaberagama Gamage Thepanis, (8) Abeyawickrama Jayawardana Arachchige Appu (9) Samararatna Kodekara Kankanange Arnolis, (10) Abeyagunawardana Gajahin Gamage Don Dias, (11) Udaberagama Samarawickrama Gamage Hendo, (12) Samarappuli Amarakoon Gamage Thepanis, (13) ditto Allis de Silva, (14) Udaberagama Sabapati Gamage Don Samel, (15) Abeyagunawardana Gajahin Gamage Don Juwanis, (16) Sabapati Ranhoti Gamage Babuna, (17) Medagama Gamage Heen Appu, (18) Nawaratna Gamage Babanis, (19) Don Allis Tennakoon Gunawardana, (20) Ridiyagamage Andris, (21) Sabapati Ranhoti Gamage Thepanis, (22) Don Thelenis Kawiratna, (23) Kawiratna Gamage Kiriya Gamaya, (24) Samarappuli Gamage Peneris, (25) Don Migel Sabapati, (26) Walawe Gamage Carolis, (27) ditto Caro, (28) Jayawardana Gajahin Gamage Avi Appu, (29) Ridiyagama Gamage Antho, (30) Samarappuli Gamage Don Telenis, (31) Samarawickrama Gamage Don Siman, (32) Don Appu Jayaratna, (33) Udaberagamage Allis, (34) Udaberagama Gajahin Gamage Telenis, (35) Abeyawickrama Jayawardana Arachchige Allis, (36) Abeyawickrama Jayawardana Arachchige Kiri Appu, (37) Iriya Sabapati Ranhoti Gamage Don Cornelis, (38) Don Siyadoris Jayawardana, (39) Don Telenis Tennakoon Kiri Appu Gamaya, (40) Udaberagama Gamage Appu, (41) Wijeratna Gamage Juwanis, (42) Puwakdandawe Muhandirame Teneris, (43) Gajahingamage Saradiya, (44) Abeyagunawardana Gajahin Gamage Don Bastian, (45) Udaberagamage Seelappu, (46) Samarappuli Amarakoon Gamage Abanchi, (47) Hunnakumburagamage Don Lewis, (48) Abeyagunawardana Gajahingamage Jano, (49) Don Babun Tennekon Gunawardana, (50) Samarappuli Amarakoon Gamage Dionis, (51) Medagama Gunaratna Gamage Don Appu, (52) Bundala Saddatissa Unnanse, (53) Samarappuli Amarakoon Gamage Don Appu, (54) Gunaratna Gamage Kaluwa, (55) Don Andris Jayawardana Tennakon made claim thereto, and whereas the said 1st to 37th claimants entered into an agreement dated June 24, 1912, whereby in consideration of the Settlement Officer settling as private in his settlement of the village, 90 acres more or less of lot 1 now shown as lot 1A in the same block survey preliminary plan they withdrew their claims to the said lot 1, and whereas the said 38th and 39th claimants by an agreement of the same tenor dated June 24, 1912, and the said 40th claimant by an agreement of the same tenor dated June 25, 1912, withdrew their claims to the said lot 1, and the said 41st to 55th claimants having been duly called upon by me by a notice in writing under section 4, sub-section (1) of the said Ordinances, duly served upon them to produce before me the evidence and documents upon which they might rely in proof of their claims, and not having so appeared or produced such evidence and documents, I, Thomas Graham Willett, Special Officer appointed under section 28 of the said Ordinances under and by virtue of the powers vested in me in that behalf by section 4 of the said Ordinances, do hereby on October 26, 1914, order and declare under section 4, sub-section (1), of the said Ordinances, that the said land as more fully described herein below, is the property of the Crown.

Description of the Land referred to.

The following lot situated in the village of Uda Beragama, in the Magam pattu of the Hambantota District, in the Southern Province, as described in the annexed diagram:—

Lot.	Name of Land.	Preliminary plan 566.		Extent, A. R. P.	
1	Orewanemulla			33	2 27

and bounded as follows: on the north by Udaberagamabedda belonging to the Crown; on the east by Kirawoodibedde belonging to the Crown; on the south by the village limit of Palle Beragama; on the west by Kokgahamula, &c., private, Udaberagamabedda belonging to the Crown.



Surveyor-General's Office,
Colombo, September 26, 1914.

Scale of 8 Chains to an inch.

G. K. THORNHILL,
for Acting Surveyor-General.

October 26, 1914.

T. G. WILLET,
Special Officer.

Hambantota S. O. No. 1,203.**Order under Section 4, Sub-section (1), of "The Waste Lands Ordinances of 1897, 1899, 1900, and 1903," admitting Lands to be Private Property.**

In the matter of the lands commonly called or known as Gurumadittehenekella, Gurumadittehena, Bulugahahena, &c., situate in the village of Andalugoda, in the East Giruwa pattu of the Hambantota District, in the Southern Province, and of "The Waste Lands Ordinances of 1897, 1899, 1900, and 1903."

WHEREAS in pursuance of section 1 of the said Ordinances it was duly notified on June 5, 1908, that if no claim to the lands commonly called or known as Gurumadittehenekella, Gurumadittehena, Bulugahahena, &c., situate in the village of Andalugoda, in the East Giruwa pattu of the Hambantota District, in the Southern Province, containing in extent 17 acres and 22 perches, and shown as lots 6D, 6G, 6H, 18, 19, 20B, 21 in preliminary plan 397 and in the annexed diagram, was made to Howard Orme Fox, Special Officer appointed under section 28 of the said Ordinances, within the period of three months from the date specified in such notice, such lands would be declared the property of Crown, and dealt with on account of the Crown (*vide* Notice No. 3,062):

And whereas (1) Don Cornelis Jayasuriya, (2) Don Franciscu Arachchige Don Davith Appuhamy, (3) Kulasin Arachchige Don Pedris, (4) Kulasin Arachchige Dingi Appuhamy made claim thereto, and Howard Orme Fox and Charles Valentine Brayne, Special Officers appointed under section 28 of the said Ordinances, made due inquiry into such claim, I, Frederick Lewis, Special Officer appointed under section 28 of the said Ordinances, with the consent of His Excellency the Governor, do hereby admit the claim of the said claimants to the said lands, as more fully described herein below, under section 4, sub-section (1), of the said Ordinances.

Description of the Lands referred to

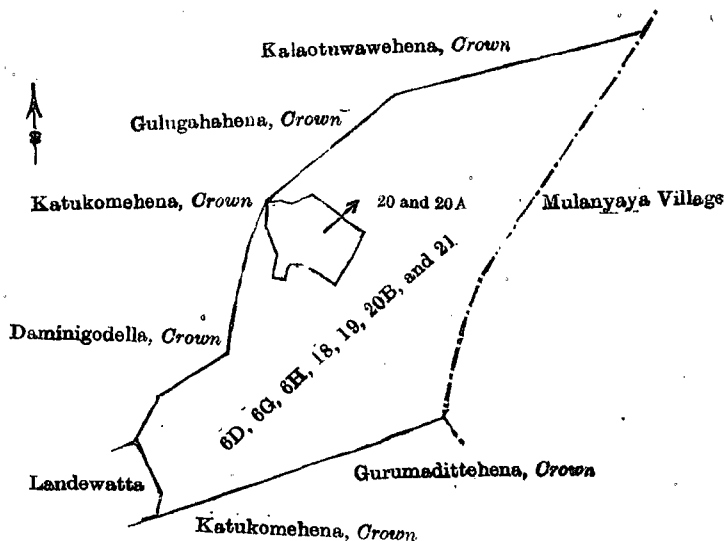
The following lots situated in the village of Andalugoda, in the East Giruwa pattu of the Hambantota District, in the Southern Province, as described in the annexed diagram:—

Preliminary plan 397.					
Lot.	Name of Land.	Extent, A. R. P.	Lot.	Name of Land.	Extent, A. R. P.
6D	Gurumadittehenekella	1 2 23	20B	Madittewatta	0 0 8
6G	Gurumadittehena	11 1 5	21	Gurumadittehenekella	1 1 17
6H	Bulugahahena	1 1 17			
18	Gulugahawatta	1 0 12			
19	Gulugahahenekoratuwa	0 1 20			
					17 0 22

and bounded as follows: on the north by Gulugahahena to be declared the property of the Crown under the Waste Lands Ordinances, Kalaotuwawehena to be declared the property of the Crown under the Waste Lands Ordinances; on the east by the village limit of Mulanyaya; on the south by Gurumadittehena to be declared the property of the Crown under the Waste Lands Ordinances, Katukomehena to be declared the property of the Crown under the Waste Lands Ordinances; on the west by Landewatta claimed by Mutukuttige Nikulashamy, Daminigodella to be declared the property of the Crown under the Waste Lands Ordinances, Katukomehena to be declared the property of the Crown under the Waste Lands Ordinances.

NOTE.—The following lots lying within the above boundaries are excluded from this order, and their extent of 3 roods and 29 perches is not included in the acreage of 17 acres and 22 perches given above:—

Preliminary plan 397.			
Lot.	Name of Land.	Extent, A. R. P.	
20	Madittewatta	0	1 19
20A	Do.	0	2 10
		0	3 29



Surveyor-General's Office,
Colombo, August 10, 1914.

Scale of 8 Chains to an Inch.

G. K. THORNHILL,
for Acting Surveyor-General.

October 10, 1914.

FREDERICK LEWIS,
Special Officer.

Hambantota S. O. No. 1,204.

Order under Section 4, Sub-section (1), of "The Waste Lands Ordinances of 1897, 1899, 1900, and 1903."

In the matter of the land commonly called or known as Omediriyagahahena, situate in the village of Mawella, in the West Giruwa pattu of the Hambantota District, in the Southern Province, and of "The Waste Lands Ordinances of 1897, 1899, 1900, and 1903."

WHEREAS in pursuance of section 1 of the said Ordinances it was duly declared and notified on April 11, 1913, that if no claim to the land commonly called or known as Omediriyagahahena, situate in the village of Mawella, in the West Giruwa pattu of the Hambantota District, in the Southern Province, containing in extent 1 acre 2 roods and 10 perches, and shown as lot 10P in preliminary plan 304, and in the annexed diagram, was made to Harry Chambers Toller, Special Officer appointed under section 28 of the said Ordinances, within the period of three months from the date specified in the said notice, such land would be declared the property of the Crown, and dealt with on account of the Crown (*vide* Notice No. 4,820):

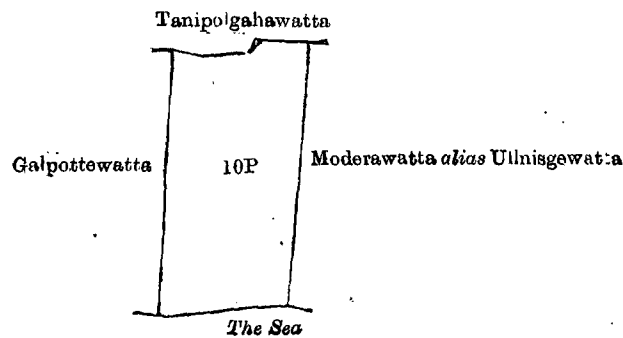
And whereas Andrahennedige Don Andris, made claim thereto, and Harry Chambers Toller, Special Officer appointed under section 28 of the said Ordinances, made due inquiry into such claim, and whereas the said claimant and the aforesaid Harry Chambers Toller, Special Officer with the consent of His Excellency the Governor, came to an agreement in writing dated February 16, 1914, concerning the said land, under section 4, sub-section (1), of the said Ordinances, whereby it was agreed that the said claimant should be declared the purchaser of the said land upon payment on or before February 17, 1914, to the Special Officer of a sum of Rupees Fifteen and Cents Sixty-two only (Rs. 15·62), as the purchase amount of the said land, and whereas the said amount has been duly paid by the said claimant, he is hereby, in pursuance of the agreement afore-mentioned, declared to be the purchaser of the said land, as more fully described herein below.

Description of the Land referred to.

The following lot situated in the village of Mawella, in the West Giruwa pattu of the Hambantota District, in the Southern Province, as described in the annexed diagram:—

Preliminary plan 304.			
Lot.	Name of Land.	Extent, A. R. P.	
10P	Omediriyagahahena	1	2 10

and bounded as follows: on the north by Tanipolgahawatta claimed by H. P. Daniel Hamy and others; on the east by Moderawatta *alias* Ulluisgewatta claimed by Don Davith Abraham Galapatti; on the south by the sea; on the west by Galpottewatta claimed by Diogu Henedige Baba Sinno and others.



Surveyor-General's Office,
Colombo, August 5, 1914.

Scale of 4 Chains to an Inch.

G. K. THORNHILL,
for Acting Surveyor-General.

October 28, 1914.

M. M. WEDDERBURN,
Special Officer.

Hambantota S. O. No. 1,205.

Order under Section 4, Sub-section (1), of "The Waste Lands Ordinances of 1897, 1899, 1900, and 1903."

In the matter of the land commonly called or known as Galpottehena, situate in the village of Mawella, in the West Giruwa pattu of the Hambantota District, in the Southern Province, and of "The Waste Lands Ordinances of 1897, 1899, 1900, and 1903."

WHEREAS in pursuance of section 1 of the said Ordinances it was duly declared and notified on April 11, 1913, that if no claim to the land commonly called or known as Galpottehena, situate in the village of Mawella, in the West Giruwa pattu of the Hambantota District, in the Southern Province, containing in extent 6 acres 3 roods and 24 perches, and shown as lot 10 in preliminary plan 304, and in the annexed diagram, was made to Harry Chambers Toller, Special Officer appointed under section 28 of the said Ordinances, within the period of three months from the date specified in the said notice, such land would be declared the property of the Crown, and dealt with on account of the Crown (*vide* Notice No. 4,820):

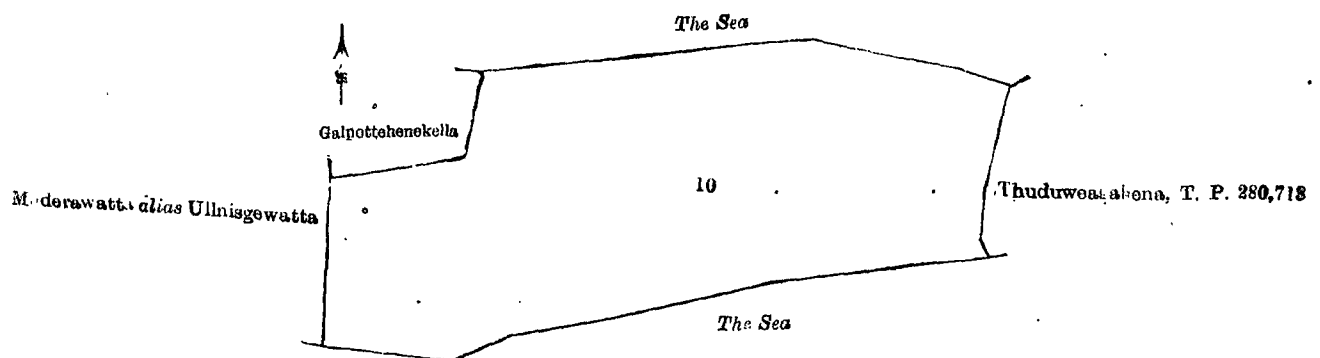
And whereas Kokuhenedige Don Deonis made claim thereto, and Harry Chambers Toller, Special Officer appointed under section 28 of the said Ordinances, made due inquiry into such claim, and whereas the said claimant and the aforesaid Harry Chambers Toller, Special Officer with the consent of His Excellency the Governor, came to an agreement in writing dated February 16, 1914, concerning the said land, under section 4, sub-section (1), of the said Ordinances, whereby it was agreed that the said claimant should be declared the purchaser of the said land upon payment on or before March 16, 1914, to the Assistant Government Agent of Hambantota, of a sum of Rupees Sixty-nine only (Rs. 69), as the purchase amount of the said land, and whereas the said amount has been duly paid by the said claimant, he is hereby, in pursuance of the agreement afore-mentioned, declared to be the purchaser of the said land, as more fully described herein below.

Description of the Land referred to.

The following lot situated in the village of Mawella, in the West Giruwa pattu of the Hambantota District, in the Southern Province, as described in the annexed diagram:—

Lot.	Name of Land.	Preliminary plan 304.	Extent, A. R. P.
10	Galpottehena	6 3 24

and bounded as follows: on the north by the sea; on the east by Thuduweagahena claimed by Abeyadeera Don Samel (T. P. 280,713); on the south by the sea; on the west by Moderawatta alias Ullnisgewatta claimed by Don Davith Abraham Galappatti, Galpottchenakella claimed by Kottuhennedige Don Deonis.



Surveyor-General's Office,
Colombo, August 5, 1914.

Scale of 4 Chains to an Inch.

G. K. THORNHILL,
for Acting Surveyor-General.

October 28, 1914.

M. M. WEDDERBURN,
Special Officer.

Hambantota S. O. No. 1,206.

Order under Section 4, Sub-section (1), of "The Waste Lands Ordinances of 1897, 1899, 1900, and 1903,"
declaring Lands to be Crown Property.

In the matter of the lands commonly called or known as Dombagahawatta (footpath), Aretotawattapara, situate in the village of Mawella, in the West Giruwa pattu of the Hambantota District, in the Southern Province, and of "The Waste Lands Ordinances of 1897, 1899, 1900, and 1903."

WHEREAS in pursuance of section 1 of the said Ordinances it was duly notified on April 11, 1913, that if no claim to the lands commonly called or known as Dombagahawatta (footpath), Aretotawattapara, situate in the village of Mawella, in the West Giruwa pattu of the Hambantota District, in the Southern Province, containing in extent 2 roods and 14 perches and shown as lot 1T and 4AI in preliminary plan 304, and in the annexed diagrams, was made to Harry Chambers Toller, Special Officer appointed under section 28 of the said Ordinances, within the period of three months from the date specified in such notice, such lands would be declared the property of the Crown, and dealt with on account of the Crown (*vide* Notice No. 4,820):

And whereas (1) Galapatti Arachchige Samel Appu, (2) Abraham Galapattige Derolis, (3) Ediri Wickramasuriya Patabendige Don Siman, (4) Ediriweera Galapattige Ensohamy, (5) Ediriweera Patabendige Babahamy, (6) Warushennedige Davith, (7) ditto Dinakahamy, (8) Abeyadeera Gunaratna Patabendige Sanchohamy, (9) Don Dines Ediriweera Patabendi Arachchi, (10) Don Samel Ediriweera, (11) Don Nikulas Ediriweera Maha Vidane, (12) Don Davith Ulluwis Hewa, (13) Don Prenis Ulluwis Hewa, (14) Ediriweera Tantrige Don Samel, (15) Abeyadeera Patabendige Don Samel, (16) Abraham Galapattige Matheshamy, (17) Ratnaweera Patabendige Lewishamy, (18) ditto, Maha Leishamy, (19) Don Davith Abraham Galapatti, (20) Andrahennedige Don Mathes, (21) ditto, Babahamy, (22) ditto, Don Andris, (23) Denoris Abraham Galapatti, (24) Sena Patabendige Davith Appu, (25) Paranamanage Nikulashamy, (26) Ediriweera Patabendige Lewishamy, (27) Gunasekera Arachchi Patabendige Janis Appu, (28) Ratnaweera Patabendige Punchi Leishamy made claim thereto, and whereas the said 26th, 27th, 28th claimants having died during the pendency of the inquiry, the claim of the said 26th claimant was substituted by his heirs, (26a) Ediri Wickramasuriya Patabendige Sopinona (minor), (26b) ditto Babahamy (minor), (26c) Ulluwis Hewage Missia and (26d) Ediri Wickramasuriya Patabendige Sendris Appu (minor); the claim of the said 27th claimant was substituted by his heirs (27a) Gunasekera Arachchi Patabendige Jacolis Appu, (27b) ditto Podihamy (minor), (27c) ditto Heen Appu (minor), (27d) ditto Dionis (minor), (27e) ditto Samichchi Appu (minor), (27f) ditto Kiri Appu (minor), (27g) ditto Darlis Appu (minor), (27h) ditto Cornelis Appu (minor), (27i) ditto Sawundris Appu (minor), (27j) ditto Dionis Appu and (27k) Baduge Leishamy, and the claim of the said 28th claimant was substituted by her heir, (28a) Koggala Liyana Patabendige Baba Singho (minor), and whereas the said 1st to 4th, 6th to 21st, 23rd to 25th, 26c, 27a claimants, and Baduge Andrishamy, the duly appointed representative of the said minors 27b to 27j claimants, by three agreements dated February 16, 1914, the said 5th claimant by agreement of the same tenor dated February 17, 1914, the said 27k claimant by an agreement of the same tenor dated February 18, 1914, Ratnawira Patabendige Maha Leishamy, the duly appointed representative of the said minor, 28a claimant by an agreement of the same tenor dated May 18, 1914, Hatagala Patabendige Deonis Appu the duly appointed representative of the said minors 26a and 26b claimants, and Ediri Wickramasuriya Patabendige Arnolis Appu duly appointed representative of the said minor 26d claimant by two agreements of the same tenor dated May 16, 1914, in consideration of the Settlement Officer settling as private property outside the Waste Lands Ordinances, lots 1A, 1B, 1D, 1E, 1F, 1M, 2, 3, 4, 4A, 4B, 4C, 4D, 4E, 4F, 4G, 4H, 4J, 4K, 4L, 4M, 4N, 4O, 4Q, 4R, 4S, 4T, 4U, 4V, 4W, 4X, 4Y, 4Z, 4AA, 4AB, 4AC, 4AD, 4AE, 4AF, 4AH, and 6, in the same block survey preliminary plan, withdrew their claims to the said lots 1T, 4AI, and whereas the said 22nd claimant entered into an agreement dated February 16, 1914, whereby in consideration of the Settlement Officer settling as private property outside the Waste Lands Ordinances lots, 1A, 1B, 1D, 1E, 1F, 1M, 2, 3, 4, 4A, 4B, 4C, 4D, 4E, 4F, 4G, 4H, 4J, 4O, 4K, 4L, 4M, 4N, 4Q, 4R, 4S, 4T, 4U, 4V, 4W, 4X, 4Y, 4Z, 4AA, 4AB, 4AC, 4AD, 4AE, 4AF, 4AH, and 6, in the same block survey preliminary plan, (2) being declared the purchaser of 1 acre, 2 roods, 10 perches, more or less comprising lot 10P now shown as resurveyed lot 10P, in the same block survey preliminary plan for a sum of Rs. 15.62, he withdrew his claim to the said lots 1T, and 4AI, I, Maxwell MacLagan Wedderburn, Special Officer appointed under section 28 of the said Ordinances, under and by virtue of the powers vested in me in that behalf by section 4 of the said Ordinances, do hereby on October 28, 1914, order and declare under section 4, sub-section (1), of the said Ordinances, that the said lands, as more fully described herein below are the property of the Crown.

Description of the Lands referred to.

The following lots situated in the village of Mawella, in the West Giruwa pattu of the Hambantota District, in the Southern Province, as described in the annexed diagrams:—

I.—Preliminary plan 304.

Lot.	Name of Land.	Extent, A. R. P.
1T	Dombagahawatta (footpath)	0 1 24

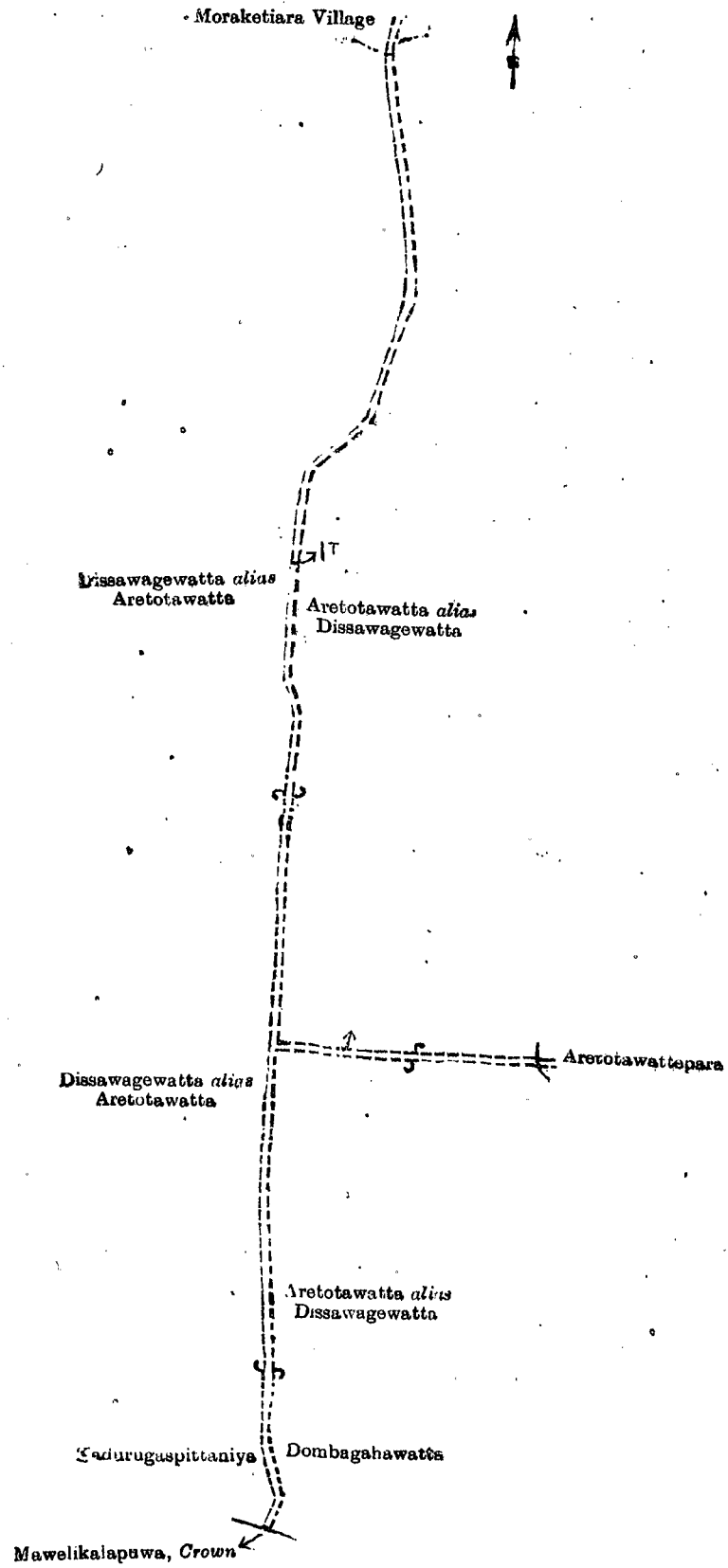
and bounded as follows: on the north by the village limit of Moraketiarra; on the east by Aretotawatta *alias* Dissawagewatta claimed by E. P. Don Siman, &c., Aretotawattapara claimed by the Crown, Aretotawatta *alias* Dissawagewatta claimed by E. P. Don Siman, &c., Dombagahawatta claimed by Andrahennedige Don Mathes and others; on the south by Mawelikalapuwa declared to be the property of the Crown under the Waste Lands Ordinances; on the west by Kadurugasittaniya claimed by Andrehennedige Don Mathes de Silva and others, Dissawagewatta *alias* Aretotawatta claimed by E. P. Don Siman, &c.

[For Diagram see page 564.]

II.—Preliminary plan 304.

Lot.	Name of Land.	Extent, A. R. P.
4AI	Aretotawattapara	0 0 30

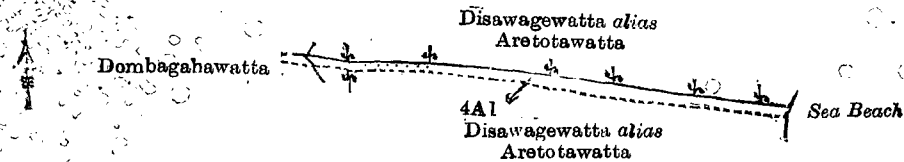
and bounded as follows: on the north by Disawagewatta *alias* Aretotawatta claimed by the villagers of Mawella, on the east by the seabeach, on the south by Disawagewatta *alias* Aretotawatta claimed by the villagers of Mawella, on the west by Dombagahawatta claimed by the villagers of Mawella.



Scale of 4 Chain to an Inch.

Surveyor-General's Office,
Colombo, December 9, 1912.

A. H. G. DAWSON,
for Surveyor-General.



Surveyor-General's Office,
Colombo, August 5, 1914.

Scale of 4 Chains to an Inch.

G. K. THORNHILL,
for Acting Surveyor-General.

October 28, 1914.

M. M. WEDDERBURN,
Special Officer.

Hambantota S. O. No. 1,207.

**Order under Section 2 of "The Waste Lands Ordinances of 1897, 1899, 1900, and 1903,"
declaring Lands to be Crown Property.**

In the matter of the lands commonly called or known as Aretotawatta *alias* Disawagewatta, &c., situate in the village of Mawella, in the West Giruwa pattu of the Hambantota District, in the Southern Province, and of "The Waste Lands Ordinances of 1897, 1899, 1900, and 1903."

The notice required by section 1 of "The Waste Lands Ordinances of 1897, 1899, 1900, and 1903," having been duly published in manner prescribed by that section in respect of the above-named lands (*vide* Notice No. 4,820), and no claim having been made to the said lands or to any interest therein within the period of three months from the date specified in the said notice, I, Maxwell MacLagan Wedderburn, Special Officer appointed under section 28 of the said Ordinances, under and by virtue of the powers vested in me in that behalf by section 2 of the said Ordinances, do hereby on October 28, 1914, order and declare that the said lands as more fully described herein below, situate in the village of Mawella, in the West Giruwa pattu of the Hambantota District, in the Southern Province, and shown as lots 4P, 5A, 4AG, 1S, in preliminary plan 304, and in the annexed diagram, and containing in extent 2 acres 3 roods and 36 perches, are the property of the Crown.

Description of the Lands referred to.

The following lots situated in the village of Mawella, in the West Giruwa putt of the Hambantota District, in the Southern Province, as described in the annexed diagram:—

Lot.	Name of Land.	Extent, A. R. P.
4P	Aretotawatta <i>alias</i> Disawagewatta	1 1 19
5A	Sea beach	0 1 7
4AG	Aretotawatta	0 3 3
1S	Dombagahawatta	0 2 7
		2 3 36

and bounded as follows: on the north by the village limit of Moraketiarra, on the east by the sea, on the south by the lagoon, on the west by Dombagahawatta claimed by the villagers of Mawella, Dissawagewatta *alias* Aretotawatta claimed by ditto, Aretotawattapara, Dissawagewatta *alias* Aretotawatta claimed by the villagers of Mawella.

[For Diagram see page 566.]

Hambantota S. O. No. 1,208.

**Order under Section 4, Sub-section (1), of "The Waste Lands Ordinances of 1897, 1899, 1900, and 1903,"
declaring Lands to be Crown Property.**

In the matter of the lands commonly called or known as Kotabogahahenakoratuwa, Ilukketiyehena, &c., situate in the village of Andalugoda, in the East Giruwa pattu of the Hambantota District, in the Southern Province, and of "The Waste Lands Ordinances of 1897, 1899, 1900, and 1903."

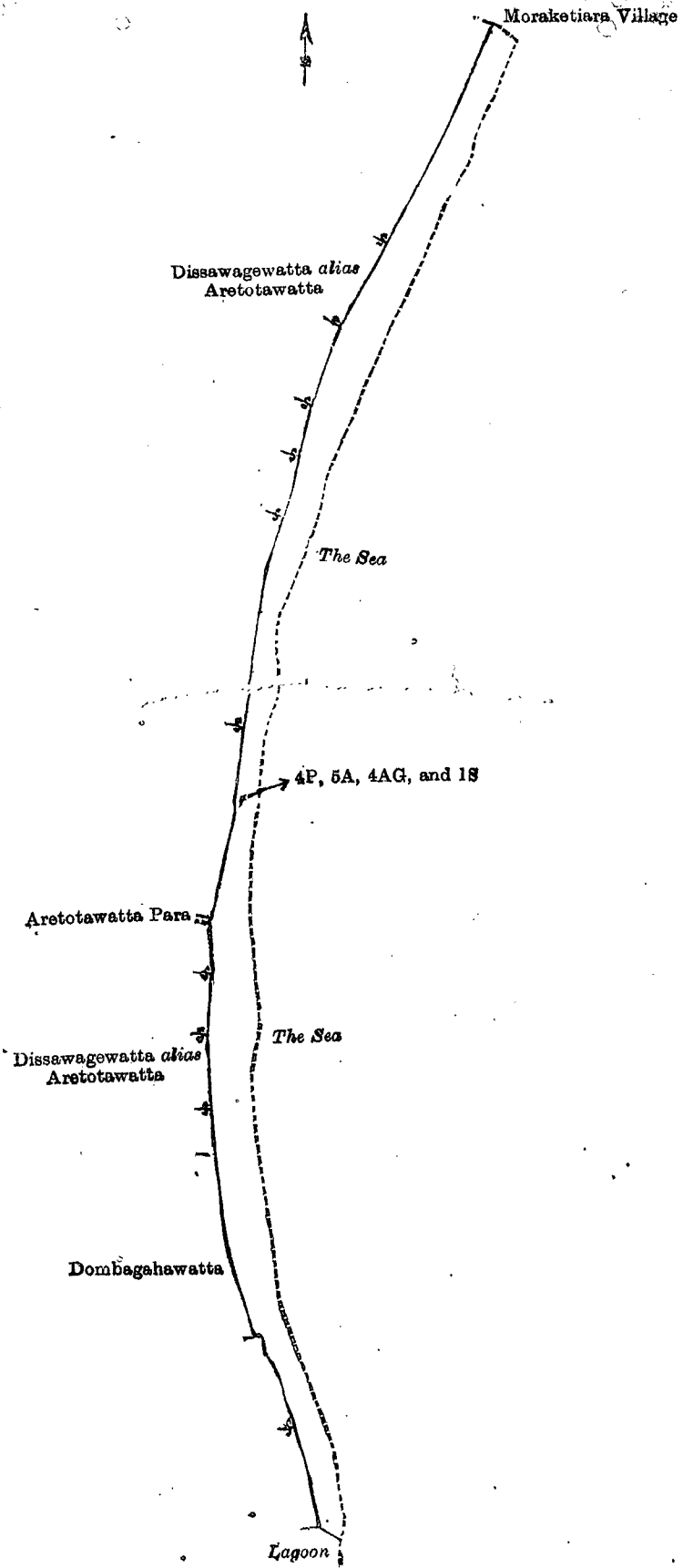
WHEREAS in pursuance of section 1 of the said Ordinances it was duly notified on June 5, 1908, that if no claim to the lands commonly called or known as Kotabogahahenakoratuwa, Ilukketiyehena, &c., situate in the village of Andalugoda, in the East Giruwa pattu of the Hambantota District, in the Southern Province, containing in extent 181 acres and 6 perches, and shown as lots 1, 6, 6A, 6B, 6E, 8, 17 in preliminary plan 397 and in the annexed diagram, was made to Howard Orme Fox, Special Officer appointed under section 28 of the said Ordinances, within the period of three months from the date specified in such notice, such lands would be declared the property of the Crown, and dealt with on account of the Crown (*vide* Notice No. 3,062):

And whereas (1) Don Cornelis Jayasuriya, (2) Don Francisu Arachchige Don Davith Appuhamy, (3) Kulasin Arachchige Don Pedris, (4) Kulasin Arachchige Dingi Appuhamy made claim thereto, and whereas the said 1st and 4th claimants by two agreements dated October 30, 1911, and the said 2nd and 3rd claimants by two agreements of the same tenor dated October 31, 1911, in consideration of their being declared the owners of 15 acres more or less of lots 6, 18, 19, 20B, 21, and 6D, now shown as resurveyed lots 6G, 6H, 18, 19, 20B, 21, and 6D in the same block survey preliminary plan, withdrew their claims to the above-mentioned lots 1, 6, 6A, 6B, 6E, 8, 17, I, Frederick Lewis, Special Officer appointed under section 28 of the said Ordinances, under and by virtue of the powers vested in me in that behalf by section 4 of the said Ordinances, do hereby on October 10, 1914, order and declare under section 4, sub-section (1), of the said Ordinances, that the said lands, as more fully described herein below, are the property of the Crown.

Description of the Lands referred to.

The following lots situated in the village of Andalugoda, in the East Giruwa pattu of the Hambantota District, in the Southern Province, as described in the annexed diagram:—

Preliminary plan 397.			
Lot.	Name of Land.	Extent, A. R. P.	
1	Kotabogahahenakoratuwa	0 2 22	6E .. Ketakelagahahena <i>alias</i> Bogahawatte-
6	Ilukketiyehena, Bambarawelkolaya-	176 1 5	koratuwa .. 0 0 33
6A	hena, &c.	0 2 21	8 .. Kalagahahenekella .. 1 2 18
6A	Ihalawattehena	0 2 21	17 .. Gulugahahenakoratuwa .. 0 3 0
6B	Komehena	0 3 27	
			181 0 6
			D 3



Surveyor-General's Office,
Colombo, August 5, 1914.

Scale of 4 Chains to an Inch.

G. K. THORNHILL,
for Acting Surveyor-General.

October 28, 1914.

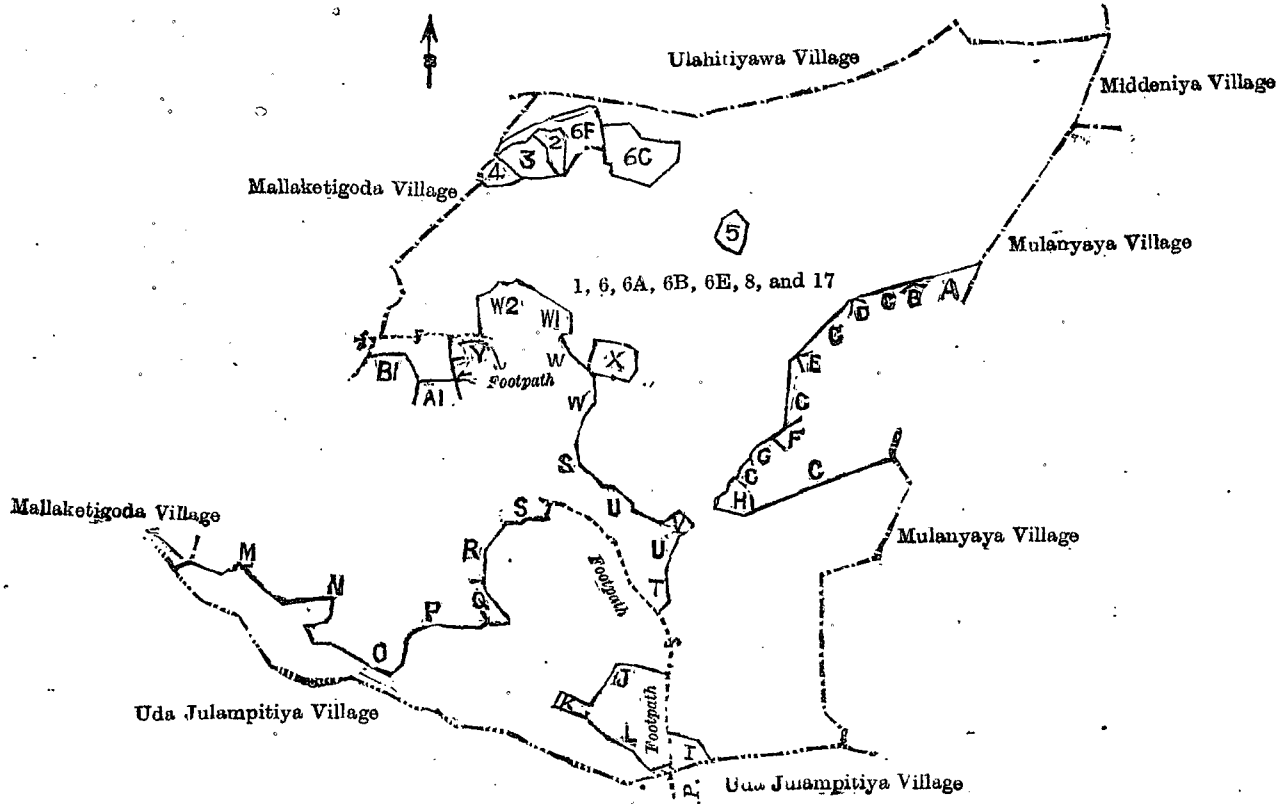
M. M. WEIDENBURN,
Special Officer.

and bounded as follows: on the north by the village limit of Ulahitiyawa; on the east by the village limit of Middeniya, the village limit of Mulanyaya, Bulugahahena to be declared the property of Don Cornelis Jayasuriya and others under the Waste Lands Ordinances, Gulugahawatta to be declared the property of ditto, Gurumadittehena to be declared the property of ditto, Gulugahahenekoratuwa to be declared the property of ditto, Gurumadittehena to be declared the property of ditto, Madittewatta (private), Gurumadittehena to be declared the property of Don Cornelis Jayasuriya and others under the Waste Lands Ordinances, Gurumadittehenekella to be declared the property of Don Cornelis Jayasuriya and others under the Waste Lands Ordinances, Gurumadittehena to be declared the property of ditto, Landewatta claimed by Mutukuttige Nikulashamy, Gurumadittehena to be declared the property of Don Cornelis Jayasuriya and others under the Waste Lands Ordinances, the village limit of Mulanyaya; on the south by the village limit of Uda Julampitiya, Pinnaketiyewatta claimed by Abeynaikage Heenappu and others, a footpath, Palugahawatta claimed by Abeynaikage Dineshamy, Gulugahawatta *alias* Gallindekoratuwa claimed by Abeynaikage Dineshamy, Ketekalahawatta claimed by ditto, a footpath, the village limit of Uda Julampitiya; on the west by the village limit of Mallaketigoda, Rukattanagahawatta claimed by Abeynaikage Heenappu, Ihalawatta claimed by Abeynaikage Dingiappu, Pahalawatta claimed by Abeynaikage Heenappu and others, Paragahawatta claimed by Mutukuttige Davith and others, Aggraheragedarawatta claimed by Abeynaikage Dineshamy and others, Dewaduragemahawatta claimed by Dewadurage Subehamy and others, a footpath, Ketekalahawatta claimed by Abeynayakage Don Mathes, Bogahawatta claimed by Deweddurage Appu, Kajugahawatta claimed by Abeynaikage Babun, Bogahawatta claimed by Deweddurage Appu, Dewaduragemahawatta claimed by Deweddurage Subehamy and others, Ambagahawatta claimed by Don Andris Rajapaksa, Galagawawatta claimed by Rajapaksa Patiranage Don Bastian, Ambagahawatta claimed by Don Andris Rajapaksa, Digapotehenewatta sold by the Crown, a footpath, Digapotehenewatta sold by the Crown, Ambagahawatta claimed by Don Andris Rajapaksa, Kalagahahena declared to be the property of the Crown under the Waste Lands Ordinances, Kalagahawatta claimed by Abeynayakage Tinohamy, the village limit of Mallaketigoda.

NOTE.—The following lots lying within the above boundaries are excluded from this order, and their aggregate acreage of 6 acres 3 roods and 27 perches is not included in the acreage of 181 acres and 6 perches given above:—

Preliminary plan 397.

Lot.	Name of Land.	Extent, A. R. P.	Lot.	Name of Land.	Extent, A. R. P.
2	T. P. 300,531	0 2 6	6C	T. P. 294,209	2 1 28
3	T. P. 243,237	1 0 36	6F	T. P. 300,531	1 1 36
4	T. P. 300,531	0 2 7			
5	T. P. 243,238	0 2 34			6 3 27



- | | | | |
|---|--|----|----------------------|
| A | Bulugahahena | P | Paragahawatta |
| B | Gulugahawatta | Q | Aggraheragedarawatta |
| C | Gurumadittehena | R | Aggraheragedarawatta |
| D | Gulugahahenekoratuwa | S | Dewaduragemahawatta |
| E | Madittewatta | T | Ketekalahawatta |
| F | Gurumadittehenekella | U | Bogahawatta |
| G | Gurumadittehenekella | V | Kajugahawatta |
| H | Landewatta | W | Ambagahawatta |
| I | Pinnaketiyewatta | X | Galagawawatta |
| J | Palugahawatta | W1 | Digapotehenewatta |
| K | Gulugahawatta <i>alias</i>
Gallindekoratuwa | W2 | Digapotehenewatta |
| L | Ketekalahawatta | Y | Digapotehenewatta |
| M | Rukattanagahawatta | Z | Ambagahawatta |
| N | Ihalawatta | A1 | Kalagahahena |
| O | Pahalawatta | B1 | Kalagahawatta |

Surveyor-General's Office,
Colombo. September 10, 1914.
October 10, 1914.

Scale of 16 Chains to an Inch.
FREDERICK LEWIS,
Special Officer.

G. K. THORNHILL,
for Acting Surveyor-General.

Kurunegala S. O. No. 967.

Order under Section 2 of "The Waste Lands Ordinances of 1897, 1899, 1900, and 1903,"
declaring Lands to be Crown Property.

In the matter of the lands commonly called or known as Gansabhawa para (road), part of Hettikanda-ela, Diganhena-ela, Mala-ela, Gansabhawa para, &c., situate in the village of Lewudeniya, in the Udukaha Korale East of the Dambadeni hatpattu of the Kurunegala District, in the North-Western Province, and of "The Waste Lands Ordinances of 1897, 1899, 1900, and 1903."

THE notice required by section 1 of "The Waste Lands Ordinances of 1897, 1899, 1900, and 1903," having been duly published in manner prescribed by that section, in respect of the above-named lands (*vide* Notice No. 5,199), and no claim having been made to the said lands, or to any interest therein within the period of three months from the date specified in the said notice, I, Mungo Tennent Archibald, Special Officer appointed under section 28 of the said Ordinances, under and by virtue of the powers vested in me in that behalf by section 2 of the said Ordinances, do hereby on November 14, 1914, order and declare that the said lands, as more fully described herein below, situate in the village of Lewudeniya, in the Udukaha Korale East of the Dambadeni hatpattu of the Kurunegala District, in the North-Western Province, and shown as lots 3½, 6½, 6½, 7, 8J, 8U, 15, 19½, 20, 24½, 33½ in preliminary plan 422 and in the annexed diagrams, and containing in extent 40 acres 1 rood and 17 perches, are the property of the Crown.

Description of the Lands referred to.

The following lots situated in the village of Lewudeniya, in the Udukaha Korale East of the Dambadeni hatpattu of the Kurunegala District, in the North-Western Province, as described in the annexed diagrams:—

I.—Preliminary plan 422.

Lot.	Name of Land.	Extent, A. R. P.
3½	Gansabhawa para (road)	0 2 20

and bounded as follows: on the north by the village limit of Naranpola; on the east by Asweddumehenya sold by the Crown, Amunagawawatta sold by the Crown, Bulugahamulakele sold by the Crown, Madangahamulahena, &c., claimed by the Crown, Tolabogalagawahena *alias* Meegahamulahena claimed by the Crown, the Diganhena-ela belonging to the Crown, Dawatagahamulakele claimed by the Crown; on the south by the Mala-ela claimed by the Crown; on the west by Dawatagahamulakele claimed by the Crown, Tolabogalagawahena *alias* Meegahamulahena claimed by the Crown, Madangahamulahena, &c., claimed by the Crown, Bulugahamulakele sold by the Crown, Amunagawawatta sold by the Crown, Asweddumehena sold by the Crown.

[For Diagram see page 569.]

II.—Preliminary plan 422.

Lot.	Name of Land.	Extent, A. R. P.
6½	Part of Hettikanda-ela, Diganhena-ela, and Mala-ela (streams)	2 0 18

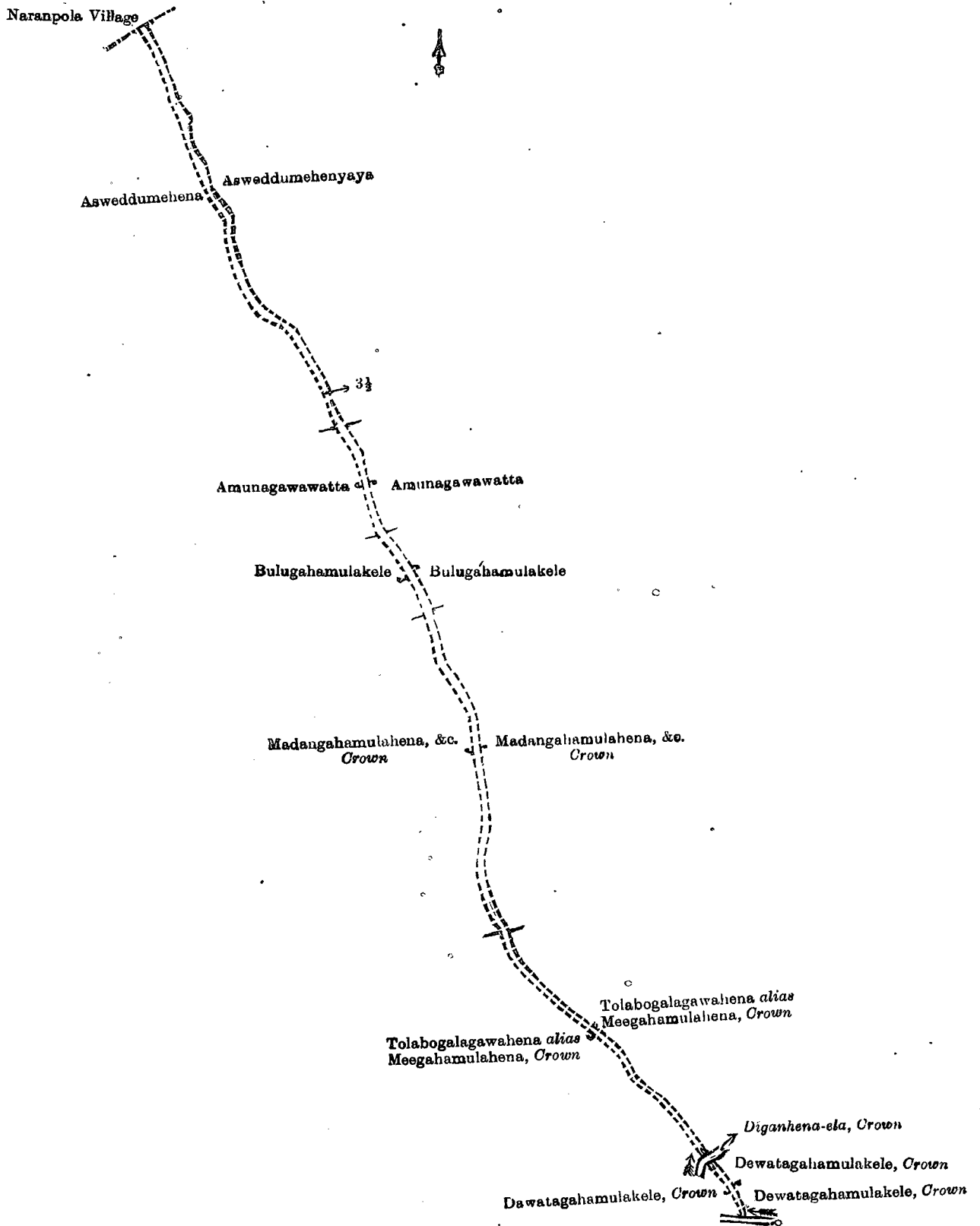
and bounded as follows: on the north by the village limit of Nungamuwa (part of Hettikanda-ela); on the east by Loolkadehena sold by the Crown, Lindagawawatta sold by the Crown, Maha-arambewatta claimed by Hettiachchilage Puchiappuhamy and others, Pinnagollewatta claimed by Mudalihamy Nekatralla, Kajugahamulamulla claimed by the Crown, Welpallawa sold by the Crown, Kotugodayalagehena claimed by Mahammadu Lebbe Marikar Ahamadu Lebbe of Main street, Negombo, and others, Asweddumahenyaya sold by the Crown, Kotugodayalagehena claimed by Mahammadu Lebbe Marikar Ahamadu Lebbe of Main street, Negombo, and others, Kolongahamulahena claimed by the Crown, Bogahahena sold by the Crown, Puswelagawahena claimed by the Crown, Dawatagahamulakele claimed by the Crown, Beligahawatta sold by the Crown, Kolluwehena claimed by the Crown, Kaladuwahena claimed by the Crown, Pinkumbura claimed by Bambaragala Pansala, Kambarangahapitiya claimed by Gamaralalage Appuhamy, Kambarangahapitiya claimed by Dissanayake Mudiyansele Ukkuhamy and others, Kambarangahapitiyaramba claimed by Hettiachchilage Puchi Appuhamy and others, Galgegawahena sold by the Crown, Gahalakolamadahena claimed by the Crown, Gurullawattayayahena sold by the Crown; on the south by the part of the Mala-ela (the boundary of Udupola Otota korale), Gahalakolamadahena claimed by the Crown, a path, Gahalakolamadahena claimed by the Crown, Heenungalakanda claimed by the Crown, Dunhena claimed by the Crown, Hitinawatta *alias* Godellaudawatta claimed by Dissanayake Mudiyansele Ukkuhamy and others, Bogahakumburapillewa claimed by Dissanayake Mudiyansele Kiri Banda, Aswedduma claimed by Dissanayake Mudiyansele Puchi Menika and others, Bogahakumbura claimed by Dissanayake Mudiyansele Kiri Banda and others, Nagahakumbura claimed by Dissanayake Mudiyansele Appuhamy and others, Medakumbura claimed by Gamaralalage Appuhamy, Meegahamulawatta claimed by Dissanayake Mudiyansele Ran Menika; on the west by Meegahamulawatta claimed by Dissanayake Mudiyansele Ran Menika, Bulugahamulahena sold by the Crown, Dawatagahawatta claimed by Dissanayake Mudiyansele Puchirala and others, Maladolagawahena claimed by the Crown, Tolabogalagawahena claimed by the Crown, Bulugahamulakele sold by the Crown, Amunagawawatta sold by the Crown, Asweddumahenyaya sold by the Crown, the village limit of Naranpola, part of the Diganhena-ela.

[For Diagram see page 570.]

III.—Preliminary plan 422.

Lot.	Name of Land.	Extent, A. R. P.
6½	Gansabhawa para (road)	0 2 33

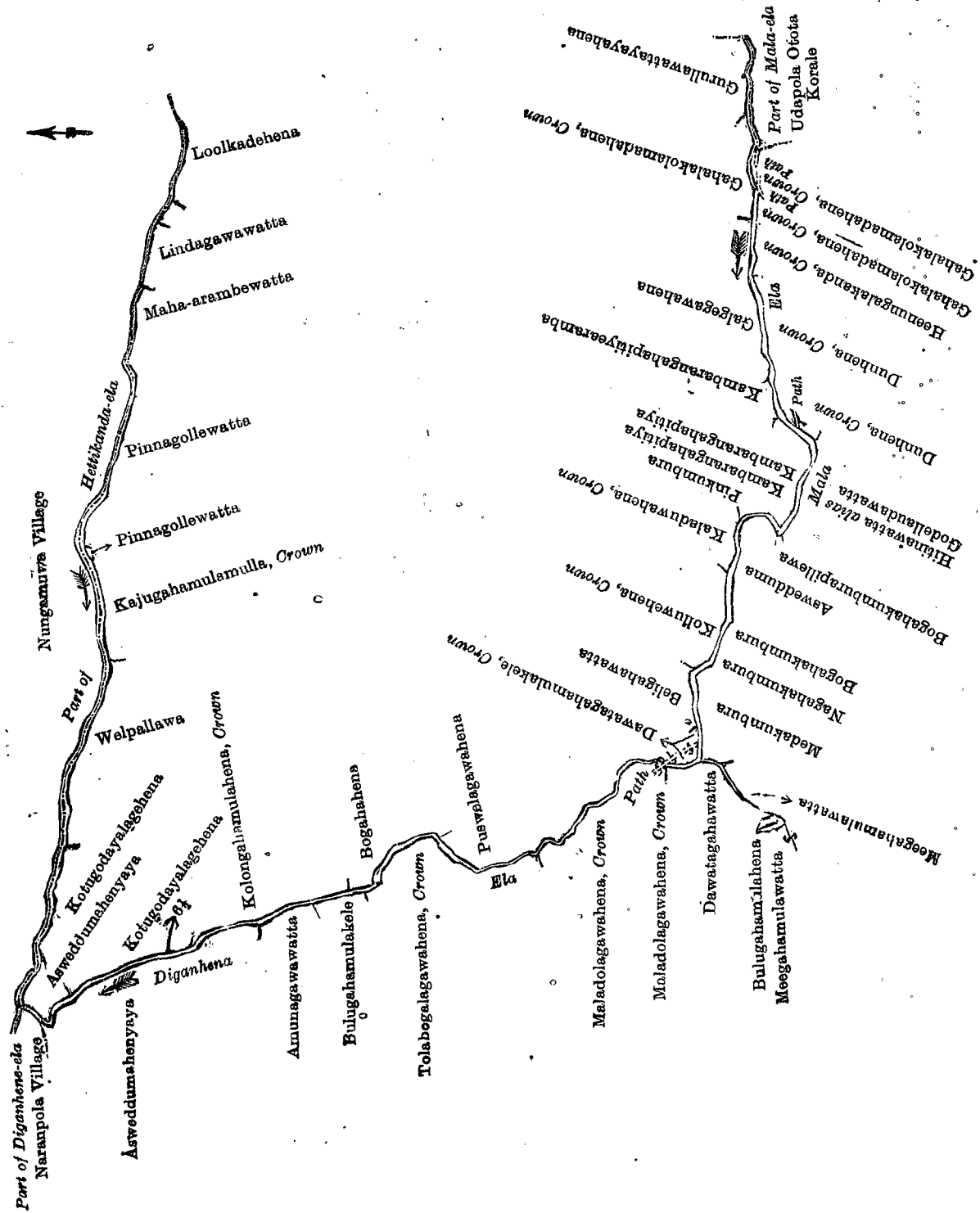
and bounded as follows: on the north by Welpallawa sold by the Crown, Kajugahamulawatta, &c., claimed by the Crown, Pinnagollewatta claimed by Mudalihamy Nekatralla, the Hettikanda-ela (the village limit of Nungamuwa); on the east by Pinnagollewatta claimed by Mudalihamy Nekatralla, Peelahena sold by the Crown, Kajugahamulawatta, &c., claimed by the Crown, Welpallawa sold by the Crown, Kajugahamulamulla, &c., claimed by the Crown, Bogahahena sold by the Crown, Puswelagawahena claimed by the Crown, Dawatagahamulakele claimed by the Crown; on the south by a Gansabhawa road; on the west by Dawatagahamulakele claimed by the Crown, Puswelagawahena claimed by the Crown, Bogahahena sold by the Crown, Kolongahamulahena claimed by the Crown, Welpallawa sold by the Crown.



Scale of 4 Chains to an Inch.

Surveyor-General's Office,
Colombo, March 6, 1914.

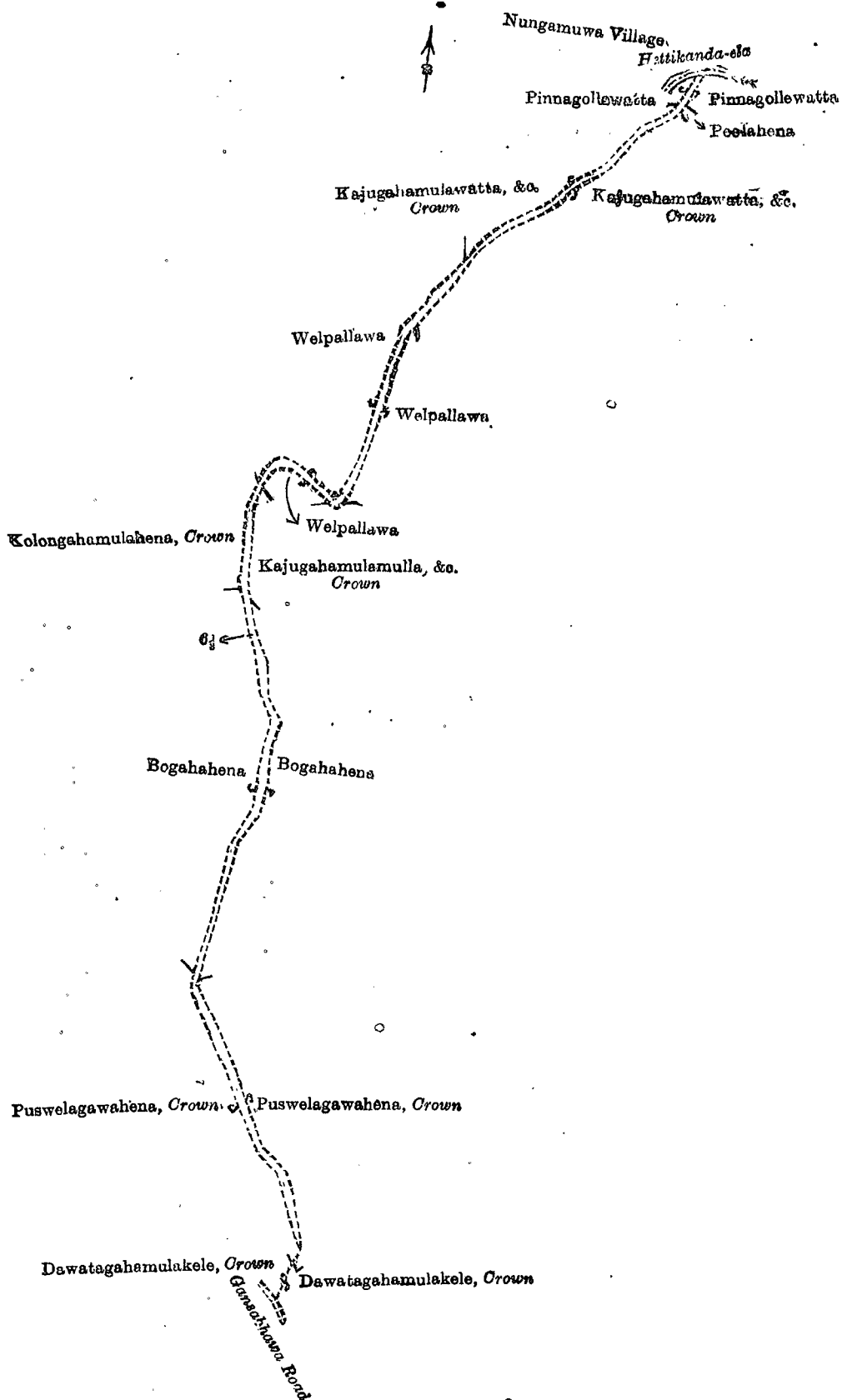
A. H. G. DAWSON,
for Surveyor-General.



Scale of 8 Chains to an Inch.

Surveyor-General's Office,
Colombo, March 6, 1914

A. H. G. DAWSON,
for Surveyor-General.



Surveyor-General's Office,
Colombo, March 6, 1914.

Scale of 4 Chains to an Inch.

A. H. G. DAWSON,
for Surveyor-General.

Lot. Name of Land.
7 ... Minipitiya (cemetery)

IV.—Preliminary plan 422.

Extent, A. R. P.
... 0 0 31

and bounded as follows: on the north, east, and south by Bogahahena sold by the Crown; on the west by Puswelagawahena claimed by the Crown.



Surveyor-General's Office,
Colombo, March 6, 1914.

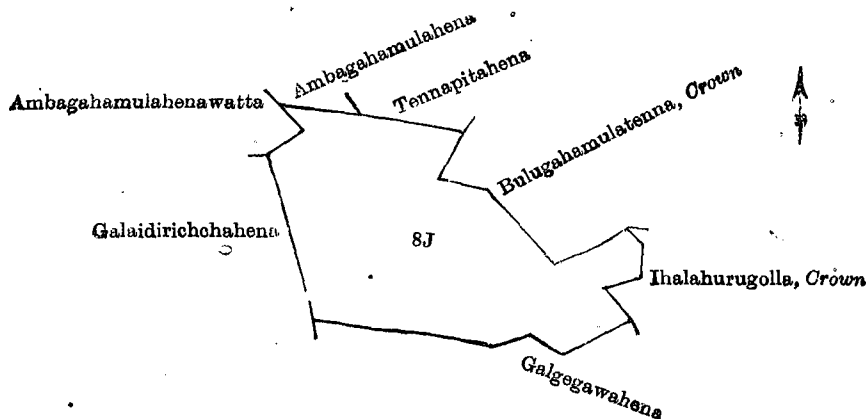
Scale of 4 Chains to an Inch.

A. H. G. DAWSON,
for Surveyor-General.

V.—Preliminary plan 422.

Lot.	Name of Land.	Extent, A. R. P.
8J	Galaidivichchahena (high jungle)	2 1 35

and bounded as follows : on the north by Ambagahamulahena sold by the Crown Tennapitahena sold by the Crown ; on the east by Bulugahamulatenna claimed by the Crown, Ihalahurugolla claimed by the Crown ; on the south by Galgegawahena sold by the Crown ; on the west by Galaidirichchahena sold by the Crown, Ambagahamulahenawatta sold by the Crown.



Surveyor-General's Office,
Colombo, March 6, 1914.

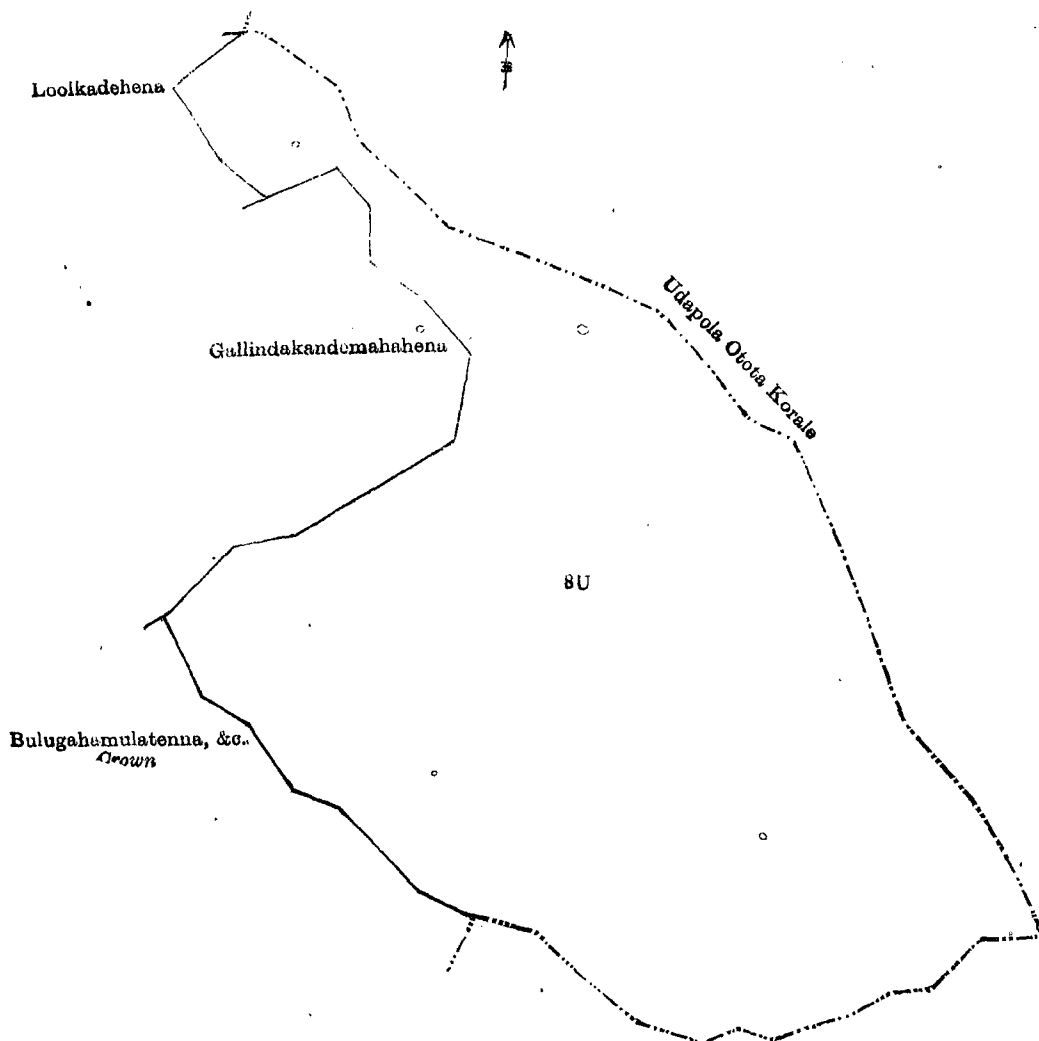
Scale of 4 Chains to an Inch.

A. H. G. DAWSON,
for Surveyor-General.

VI.—Preliminary plan 422.

Lot.	Name of Land.	Extent, A. R. P.
8U	Diyatalawamukalana (forest)	18 1 26

and bounded as follows : on the north, east, and south by the boundary of Udapola Otota korale ; on the west by Bulugahamulatenna, &c., claimed by the Crown, Gallindakandemahahena sold by the Crown, Lookkadehena sold by the Crown.



Surveyor-General's Office,
Colombo, March 6, 1914.

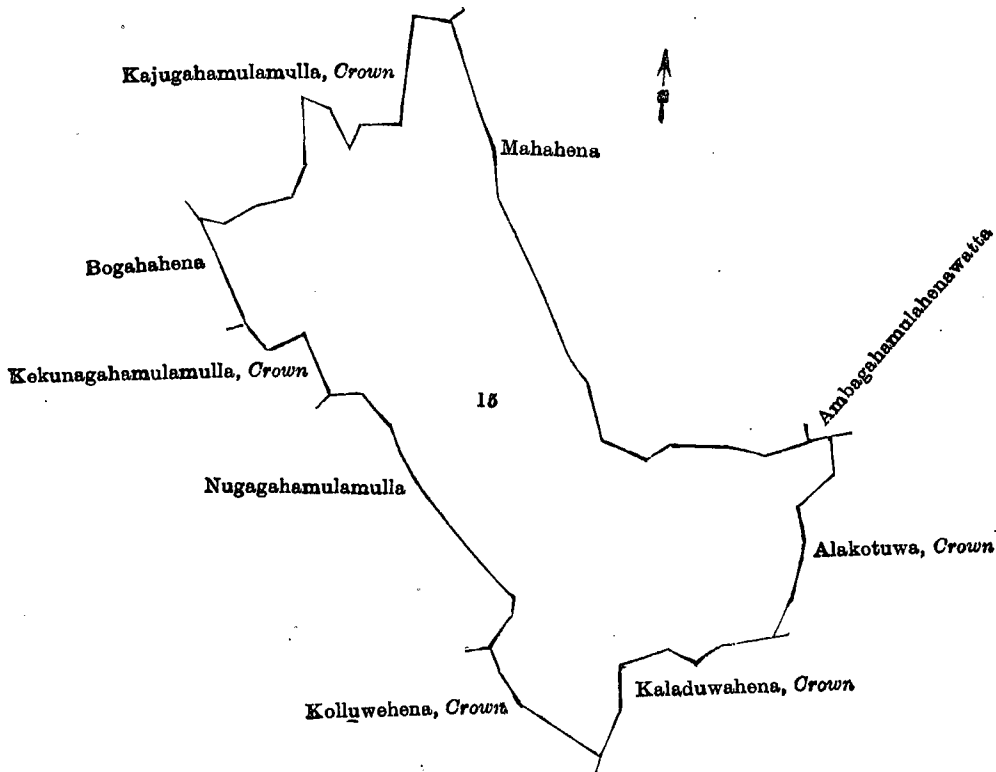
Scale of 4 Chains to an Inch.

A. H. G. DAWSON,
for Surveyor-General.

VII.—Preliminary plan 422.

Lot.	Name of Land.	Extent, A. R. P.
15	Gallindakandemukalana (forest)	7 2 29

and bounded as follows : on the north by Kajugahamulamulla claimed by the Crown, Mahahena sold by the Crown, Ambagahamulahenewatta sold by the Crown ; on the east by Alakotuwa claimed by the Crown ; on the south by Kaladuwahena claimed by the Crown ; on the west by Kolluwehena claimed by the Crown ; Nugagahamulamulla sold by the Crown, Kekunagahamulamulla claimed by the Crown, Bogahahena sold by the Crown.



Scale of 4 Chains to an Inch.

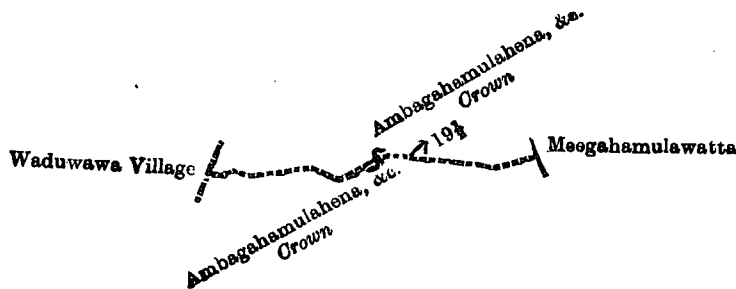
Surveyor-General's Office,
Colombo, March 6, 1914.

A. H. G. DAWSON,
for Surveyor-General.

VIII.—Preliminary plan 422.

Lot.	Name of Land.	Extent, A. R. P.
19½	Para (footpath)	0 0 8

and bounded as follows : on the north by Ambagahamulahena, &c., claimed by the Crown ; on the east by Meegahamulawatta claimed by Dissanayaka Mudiyansele Ran Menika ; on the south by Ambagahamulahena, &c., claimed by the Crown ; on the west by the village limit of Waduwwa.



Scale of 4 Chains to an Inch.

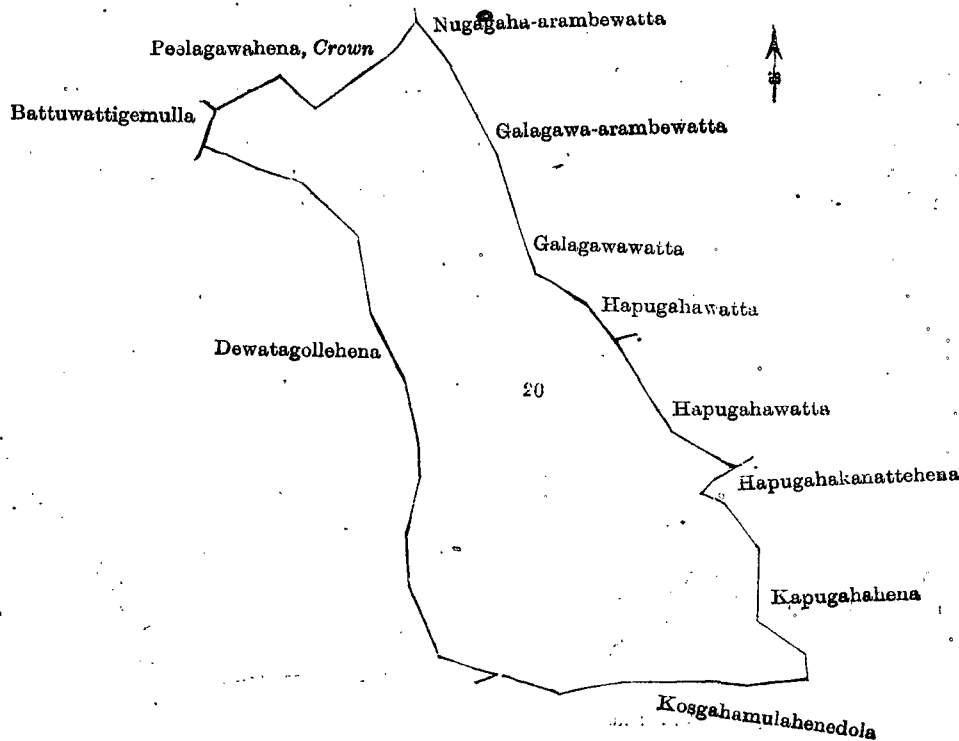
Surveyor-General's Office,
Colombo, March 6, 1914.

A. H. G. DAWSON,
for Surveyor-General.

IX.—Preliminary plan 422.

Lot.	Name of Land.	Extent, A. R. P.
20	Damunugollemukalana alias Patangigolla (forest)	7 1 4

and bounded as follows : on the north by Peelagawahena claimed by the Crown ; on the east by Nugagaha-arambewatta claimed by Dassanayaka Mudiyansele Kiri Banda and others ; Galagawa-arambewatta claimed by Dassanayaka Mudiyansele Siyatuhamy and others, Galagawawatta claimed by Gamaralalage Panchirala, Hapugahawatta claimed by Mudalihamy Nekatralla, Hapugahawatta sold by the Crown, Hapugahakanatthena claimed by Atauda Achchillage Dingiri Appu and others, Kapugahahena claimed by Weerakodi Achchillage Mudalihamy ; on the south by Kosgahamulahenadola claimed by Atauda Achchillage Panchirala and others ; on the west by Dewatagollehena sold by the Crown, Battuwattigemulla sold by the Crown.



Surveyor-General's Office,
Colombo, March 6, 1914.

Scale of 4 Chains to an Inch.

A. H. G. DAWSON,
for Surveyor-General.

X.—Preliminary plan 422.

Lot.	Name of Land.	Extent, A. R. P.
24½	Gansabhawa para (path)	0 2 19

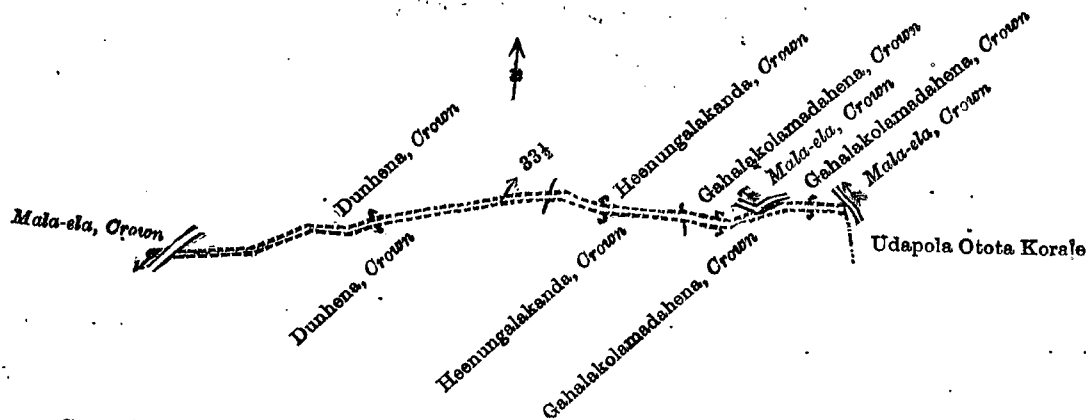
and bounded as follows: on the north by Nawagahakumbura claimed by Gamaralalage Punchirala; on the east by Habarigewatta claimed by Dissanayaka Mudiyansele Appuhamy, Karagahamulawatta claimed by Mudalihamy Nekatrala, Karagahamulawatta claimed by Dissanayaka Mudiyansele Siyatuhamy and others, Keballagahawatta claimed by Gamaralalage Punchirala, Elwatta claimed by Mudalihamy Nekatrala, Divulgahamulahena claimed by the Crown, Kapuhena claimed by the Crown, Dunukeyapotapillewa sold by the Crown, Ihaladanukeyapota claimed by Gamaralalage Appuhamy, Pansalawatta claimed by Lewudeniya Pansala, Ambalamagawahena sold by the Crown, Ambalamagawahena claimed by the Crown, Banamaduwegawahena sold by the Crown; on the south by the village limit of Hangawatta; on the west by Banamaduwegawahena sold by the Crown, Ambalamagawahena claimed by the Crown, Ambalamagawahena sold by the Crown, Pansalawatta claimed by Lewudeniya Pansala, Ihaladunkeyapota claimed by Gamaralalage Appuhamy, Dunukeyapotapillewa sold by the Crown, Kapugahahena, &c., claimed by S. P. Wijesuriya, Notary Public, and others, Kapuhena claimed by the Crown, Divulgahamulahena claimed by the Crown, Elwatta claimed by Mudalihamy Nekatrala, Galagawawatta claimed by Gamaralalage Punchirala, Galagawa-arambewatta claimed by Dissanayaka Mudiyansele Siyatuhamy and others, Nugagaha-arambewatta claimed by Dissanayaka, Mudiyansele Kiri Banda and others.

[For Diagram see page 575]

XI.—Preliminary plan 422.

Lot.	Name of Land.	Extent, A. R. P.
33½	Para (path)	0 0 34

and bounded as follows: on the north by Dunhena claimed by the Crown, Heenungalakanda claimed by the Crown, Gahalakolamadahena claimed by the Crown, the Mala-ela claimed by the Crown, Gahalakolamadahena claimed by the Crown; on the east by the Mala-ela claimed by the Crown, the boundary of Udupola Otota korale; on the south by Gahalakolamadahena claimed by the Crown, Heenungalakanda claimed by the Crown, Dunhena claimed by the Crown; on the west by the Mala-ela.



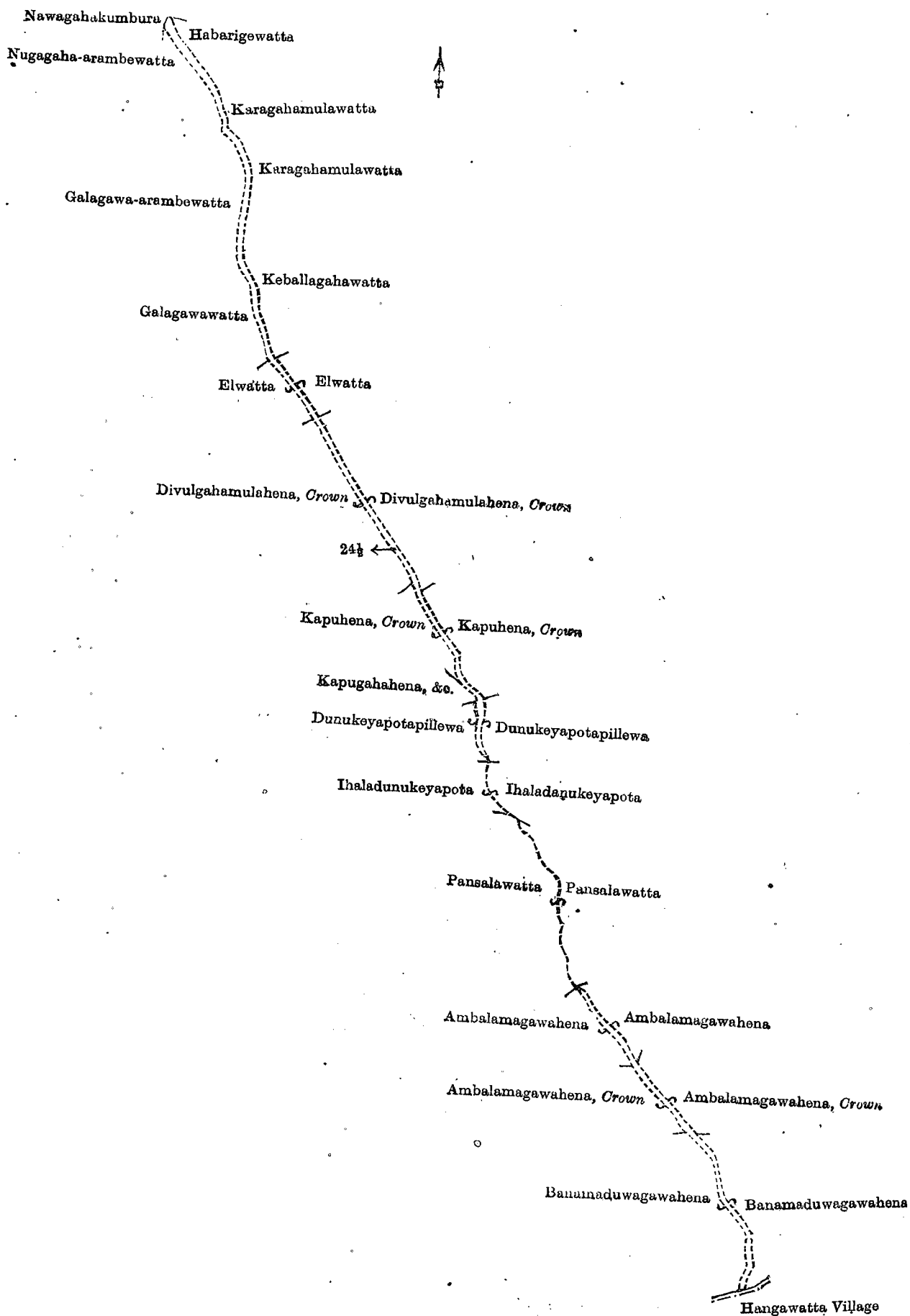
Surveyor-General's Office,
Colombo, March 6, 1914.

Scale of 4 Chains to an Inch.

A. H. G. DAWSON,
for Surveyor-General.

November 14, 1914.

M. T. ARCHIBALD,
Special Officer.



Surveyor-General's Office,
Colombo. March 6, 1914.

Scale of 4 Chains to an Inch

A. H. G. DAWSON,
for Surveyor-General.

Kurunegala S. O. No. 968.

**Order under Section 2 of "The Waste Lands Ordinances of 1897, 1899, 1900, and 1903,"
declaring Lands to be Crown Property.**

In the matter of the lands commonly known or called as Gansabhawa para (road), part of Kuda-oya (stream), &c., situate in the village of Wennaruwa, in the Udukaha Korale East of the Dambadeni hatpattu of the Kurunegala District, in the North-Western Province, and of "The Waste Lands Ordinances of 1897, 1899, 1900, and 1903."

THE notice required by section 1 of "The Waste Lands Ordinances of 1897, 1899, 1900, and 1903," having been duly published in manner prescribed by that section in respect of the above-named lands (*vide* Notice No. 5,132), and no claim having been made to the said lands, or to any interest therein within the period of three months from the date specified in the said notice, I, Mungo Tennent Archibald, Special Officer appointed under section 28 of the said Ordinances, under and by virtue of the powers vested in me in that behalf by section 2 of the said Ordinances, do hereby on September 30, 1914, order and declare that the said lands, as more fully described herein below, situate in the village of Wennaruwa, in the Udukaha Korale East of the Dambadeni hatpattu of the Kurunegala District, in the North-Western Province, and shown as lots 7½, 11½, 11Q, 11R, 11X, 11Y, 11Z, 11AA, 11AB, 12C, 17A, 20½, 42I, 42P, 42Q, 51½, 51F, 51½, 87C, 87E, 88, 88A, 88B, 88C, 88½ in preliminary plan 411 and in the annexed diagrams, and containing in extent about 106 acres 3 roods and 35·2 perches, are the property of the Crown.

Description of the Lands referred to.

The following lots situated in the village of Wennaruwa, in the Udukaha Korale East of the Dambadeni hatpattu of the Kurunegala District, in the North-Western Province, as described in the annexed diagrams:—

I.—Preliminary plan 411.

Lot.	Name of Land.	Extent, A. R. P.
7½	Gansabhawa para (road)	0 0 14

and bounded as follows: on the north by Madawalahena sold by the Crown; on the east by the village limit of Welandapitiya; on the south by Kolangahamulla sold by the Crown; on the west by Morawalapitiya claimed by Kirihamy.



Surveyor-General's Office,
Colombo, November 27, 1913.

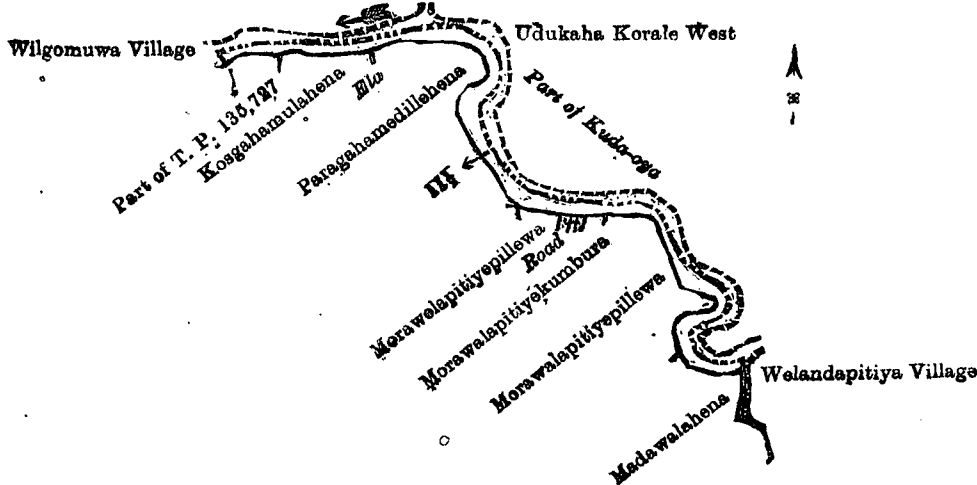
Scale of 8 Chains to an Inch.

A. J. WICKWAR,
for Surveyor-General.

II.—Preliminary plan 411.

Lot.	Name of Land.	Extent, A. R. P.
11½	Part of Kuda-oya (stream)	1 3 10

and bounded as follows: on the north by part of Kuda-oya (the boundary of Udukaha Korale West); on the east by part of Kuda-oya (the boundary of Udukaha Korale West), the village limit of Welandapitiya; on the south by Madawalahena sold by the Crown, Morawalapitiyepillewa sold by the Crown, Morawalapitiyekumbura claimed by G. Appuhamy and others, a road, Morawalapitiyepillewa claimed by Gamaralalage Appuhamy and another, Paragahamedillehena sold by the Crown, Kosgahamulahena sold by the Crown, part of T. P. 135,727; on the west by the village limit of Wilgomuwa



Surveyor-General's Office,
Colombo, November 27, 1913.

Scale of 8 Chains to an Inch.

A. J. WICKWAR,
for Surveyor-General.

III.—Preliminary plan 411.

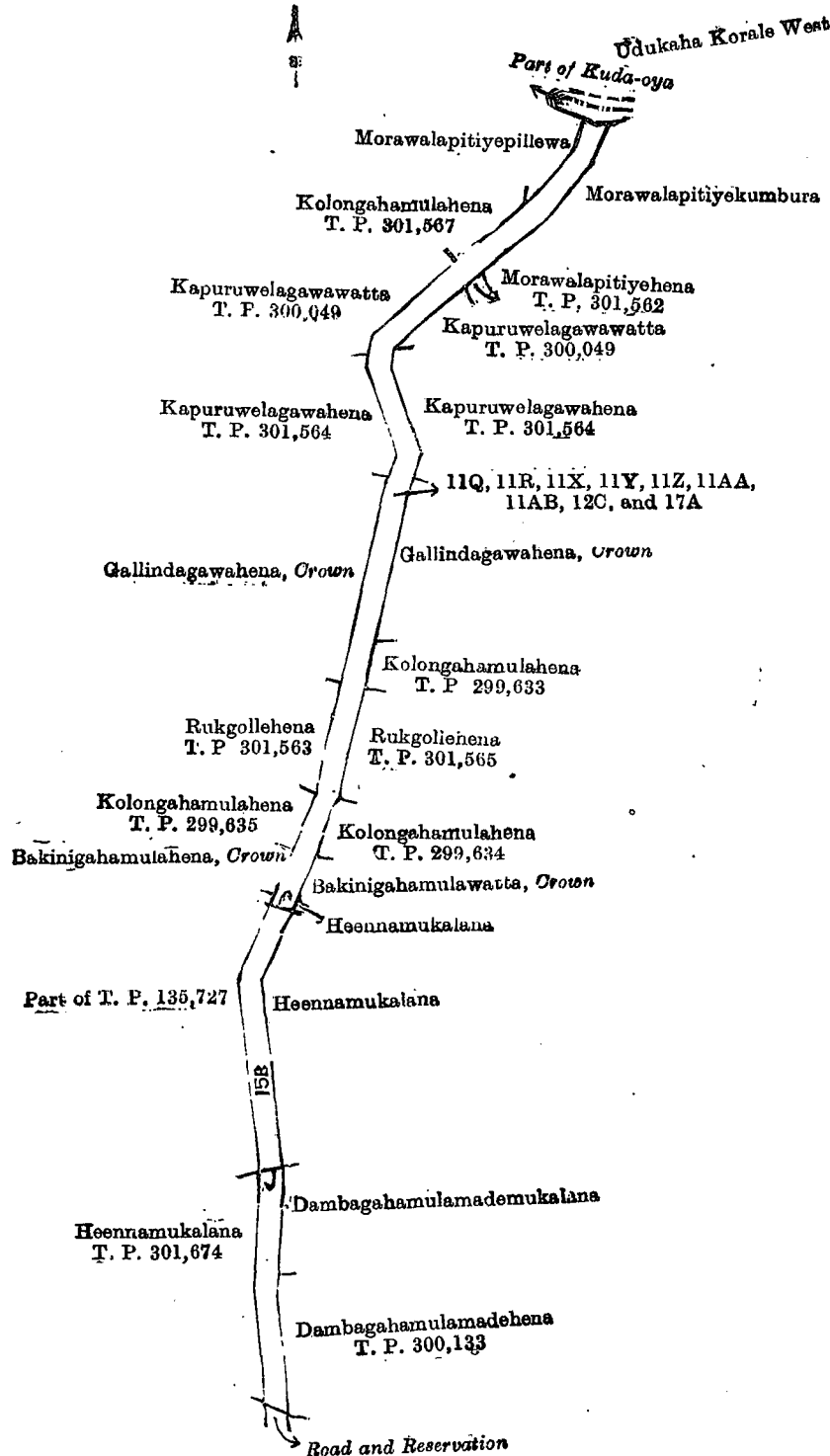
Lot.	Name of Land.	Extent, A. R. P.	Lot.	Name of Land.	Extent, A. R. P.
11Q	Road reservation	0 3 18·5	11AB	Road reservation	0 0 36·8
11R	Do.	0 2 7·6	12C	Do.	0 0 7
11X	Do.	0 2 9	17A	Do.	1 0 5·6
11Y	Do.	0 3 28			
11Z	Do.	0 2 0·5			
11AA	Do.	0 1 1·5			
					4 3 34·5

and bounded as follows: on the north by part of Kuda-oya (the boundary of Udukaha Korale West); on the east by Morawalapitiyekumbura claimed by G. Appuhamy and others, Morawalapitiyehena sold by the Crown, Kapuruwelagawawatta sold by the Crown, Kapuruwelagawahena sold by the Crown, Gallindagawahena claimed by the Crown and Mudiyanse, Kolongahamulahena sold by the Crown, Rukgollehena sold by the Crown, Kolongahamulahena sold by the Crown, Bakinigahamulawatta claimed by the Crown, Heennamukalana (private), Heennamukalana claimed by Hon. Sir S. C. Obeyesekere, Dambagahamulamademukalana sold by the Crown; Dambagahamulamadehena sold by the Crown; on the south by a road and reservation; on the west by Heennamukalana sold by the Crown, part of T. P. 135,727, Bakinigahamulahena claimed by the Crown, Kolongahamulahena sold by the Crown, Rukgollehena sold by the Crown, Gallindagawahena claimed by the Crown, Kapuruwelagawawatta sold by the Crown, Kapuruwelagawawatta sold by the Crown, Kolongahamulahena sold by the Crown, Morawalapitiyepillewa claimed by Gamaralalage Appuhamy and another.

NOTE.—The following lot lying within the above boundaries is excluded from this part of the order, and its acreage of 1 acre and 23 perches is not included in the acreage of 4 acres 3 roods and 34.5 perches given above:—

Preliminary plan 411.

Lot.	Name of Land.	Extent, A. R. P.
15B	Road reservation (part of T. P. 135,727)	1 0 23



IV.—Preliminary plan 411.

Lot.	Name of Land.	Extent, A. R. P.
20½	Ela (stream)	1 1 18

and bounded as follows: on the north by Wagura claimed by the Crown; on the east by Bulugahamulawatta sold by the Crown, Dangollehena claimed by the Crown, Rukgolleowitawatta claimed by the Crown, Dalukgalagawakele sold by the Crown, Batapanduragawawatta sold by the Crown, Thelatiyawelagawawatta sold by the Crown, Dikkekunegalagawahena sold by the Crown, Elikiriyagollewatta claimed by the Crown, Madugahamulawatta claimed by the Crown; on the south by Dewakkarekumburepillewa claimed by Udagama Durayalage Menika; on the west by Diggalagawahena claimed by the Crown, Heennamukalana sold by the Crown, Dambagahamulamawatta sold by the Crown, Kongahamulawatta sold by the Crown, Rukgolleowitawatta claimed by the Crown, Ketakalagollehena claimed by Halwelledurayalage Ukkuwa Duraya, Dangallehenewatta claimed by ditto, Ketakalagollehena claimed by ditto, Ketakalagollehena claimed by the Crown, Dangollehenewatta claimed by the Crown.



Surveyor-General's Office,
Colombo, November 27, 1913.

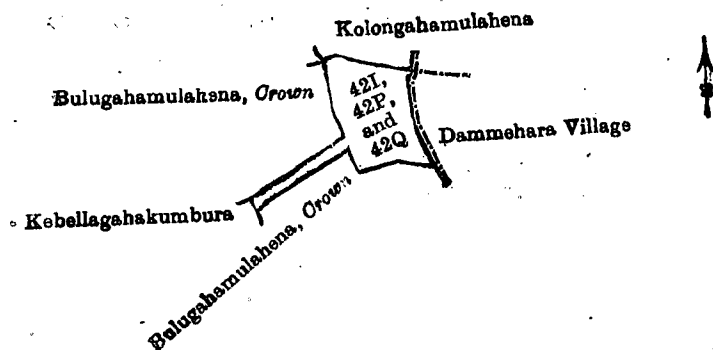
Scale of 8 Chains to an Inch.

A. J. WICKWAR,
for Surveyor-General.

V.—Preliminary plan 411.

Lot.	Name of Land.	Extent, A. R. P.
42I	Cemetery	1 1 35
42P	Bulugahamulahena (reservation for road)	0 0 30
42Q	Bulugahamulahena (road)	0 0 10
		1 2 35

and bounded as follows: on the north by Kolongahamulahena sold by the Crown; on the east by the village limit of Dammehera; on the south by Bulugahamulahena claimed by the Crown; on the west by Kobbalahakumbura claimed by Horottala, Bulugahamulahena claimed by the Crown.



Surveyor-General's Office,
Colombo, November 27, 1913.


Scale of 8 Chains to an Inch.

A. J. WICKWAR,
for Surveyor-General.

VI.—Preliminary plan 411.

Lot.	Name of Land.	Extent, A. R. P.
51½	Dewata para (road)	0 0 9

and bounded as follows : on the north by Panukongahamulaowita claimed by Karunapedi Durayalage Hapu and others ; on the east by Diulgahamulawatta claimed by H. D. Kiriya and others ; on the south by Ketakelagahamulawatta claimed by R. P. D. Hapuwa and others ; on the west by Menerikanattewatta claimed by R. P. D. Hapuwa.



Surveyor-General's Office,
Colombo, November 27, 1913.

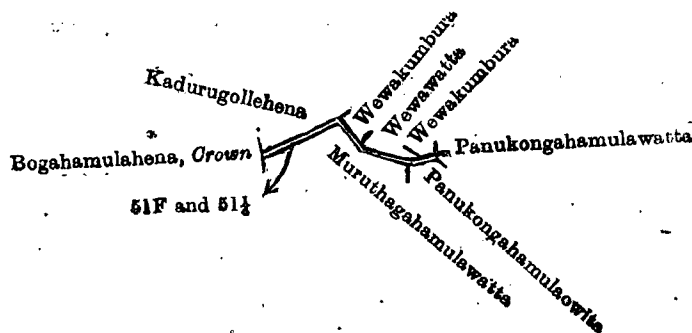
Scale of 8 Chains to an Inch.

A. J. WICKWAR,
for Surveyor-General.

VII.—Preliminary plan 411.

Lot.	Name of Land.	Extent, A. R. P.
51F	Dewata para (road)	0 0 9
51½	Do.	0 0 5
		0 0 14

and bounded as follows : on the north by Kadurugollehena sold by the Crown, Wewakumbura claimed by Kottapitiya Durayalage Kiriya, Wewawatta claimed by Kiriya, Wewakumbura claimed by Kottapitiya Dewayalage Kiriya ; on the east by Panukongahamulawatta claimed by Karunapedi Durayalage Hetuwa ; on the south by Panukongahamulaowita claimed by Karunapedi Durayalage Hapu and others, Muruthagahamulawatta claimed by Halwelle Durayalage Mohotha ; on the west by Bogahamulahena claimed by the Crown.



Surveyor-General's Office,
Colombo, November 27, 1913.

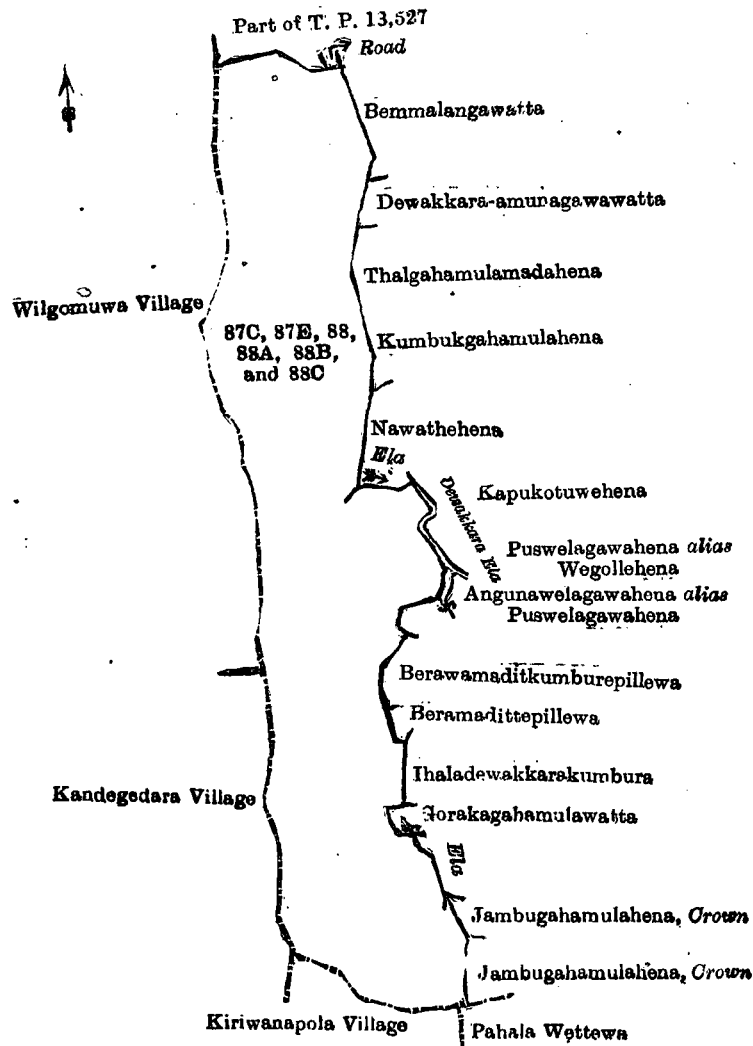
Scale of 8 Chains to an Inch.

A. J. WICKWAR,
for Surveyor-General.

VIII.—Preliminary plan 411.

Lot.	Name of Land.	Extent, A. R. P.
87C ..	Kumbukgahamulahena	0 2 33
87E ..	Road and reservation	1 0 7.7
88 ..	Heenamukalana (forest)	67 1 19
88A ..	Do. (road and reservation)	1 3 22
88B ..	Moragollemukalana (forest)	19 3 19
88C ..	Do. (road and reservation)	5 1 5
		96 0 25.7

and bounded as follows: on the north by part of T. P. 13,527, a road; on the east by Bemmalangawatta sold by the Crown, Dewakkara-amunagawawatta sold by the Crown, Thalgahamulamadahena sold by the Crown, Kumbukgahamulahena sold by the Crown, Nawathehena sold by the Crown, an ela, the Dewakkara-ela (Kapukotuwehena sold by the Crown), Puswelagawahena *alias* Wegollehena sold by the Crown, Angunawelagawahena *alias* Puswelagawahena claimed by the Crown, Berawamaditkumburepillewa claimed by Sinhalese Durayalage Baiya and others, Beramadittepillewa claimed by Rajapaksepedi Durayalage Tenna and others, Ihaladewakkarakumbura claimed by I. Mittiya and others, Gorakgahamulawatta sold by the Crown, an ela, Jambugahamulahena claimed by the Crown; on the south by the village limit of Pahalawettewa, the village limit of Kiriwanapola; on the west by the village limit of Kandegedara, the village limit of Wilgomuwa.



Surveyor-General's Office,
Colombo, November 27, 1913.

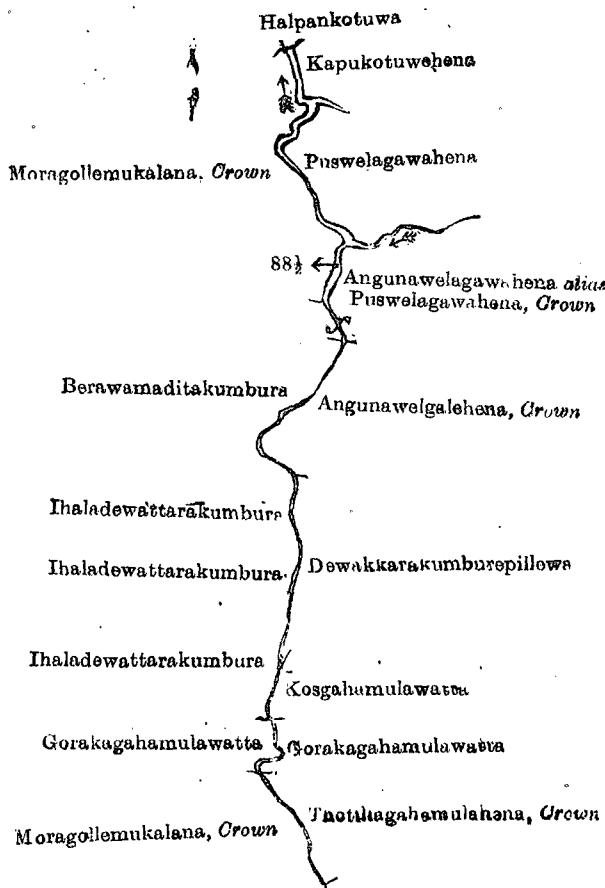
Scale of 16 Chains to an Inch.

A. J. WICKWAR,
for Surveyor-General.

IX.—Preliminary plan 411.

Lot.	Name of Land.	Extent, A. R. P.
88½ ..	Ela (stream)	0 2 35

and bounded as follows: on the north by Halpankotuwa claimed by Halwelle Durayalage Kiriya and others; on the east by Kapukotuwehena sold by the Crown, Puswelagawahena sold by the Crown, Angunawelagawahena *alias* Puswelagawahena claimed by the Crown, Angunawelagawahena claimed by the Crown, Dewakkarakumburepillewa claimed by Sinhalese Pedic Durayalage Baiya and others, Kosgahamulawatta sold by the Crown, Gorakgahamulawatta sold by the Crown; on the south by Thotillagahamulahena claimed by the Crown; on the west by Moragollemukalana claimed by the Crown, Gorakgahamulawatta sold by the Crown, Ihaladewattarakumbura claimed by I. Mittiya, Ihaladewattarakumbura claimed by A. Baiya, Ihaladewattarakumbura claimed by Tenna and others, Berawamaditakumbura claimed by Halwelle Durayalage Kiriya and others, Moragollemukalana claimed by the Crown.



Surveyor-General's Office,
Colombo, November 27, 1913.

Scale of 8 Chains to an Inch.

A. J. WICKWAR,
for Surveyor-General.

September 30, 1914.

M. T. ARCHIBALD,
Special Officer.

Kurunegala S. O. No. 969.

**Order under Section 2 of "The Waste Lands Ordinances of 1897, 1899, 1900, and 1903,"
declaring Lands to be Crown Property.**

In the matter of the lands commonly called or known as Para, Road, Mala-ela, Maguru-o-ya, &c., situate in the village of Badahadara, in the Rekko pattu korale of the Dambadeni hatpattu of the Kurunegala District, in the North-Western Province, and of "The Waste Lands Ordinances of 1897, 1899, 1900, and 1903."

THE notice required by section 1 of "The Waste Lands Ordinances of 1897, 1899, 1900, and 1903," having been duly published in manner prescribed by that section in respect of the above-named lands (*vide* Notice No. 5,284), and no claim having been made to the said lands or to any interest therein within the period of three months from the date specified in the said notice, I, Mungo Tennent Archibald, Special Officer appointed under section 28 of the said Ordinances, under and by virtue of the powers vested in me in that behalf by section 2 of the said Ordinances, do hereby on November 13, 1914, order and declare that the said lands, as more fully described herein below, situate in the village of Badahadara, in the Rekko pattu korale of the Dambadeni hatpattu of the Kurunegala District, in the North-Western Province, and shown as lots 59, 3, 47, 51½, 54, 56, 15, 12, 31 in preliminary plan 1,490 and in the annexed diagrams, and containing in extent 4 acres and 20 perches, are the property of the Crown.

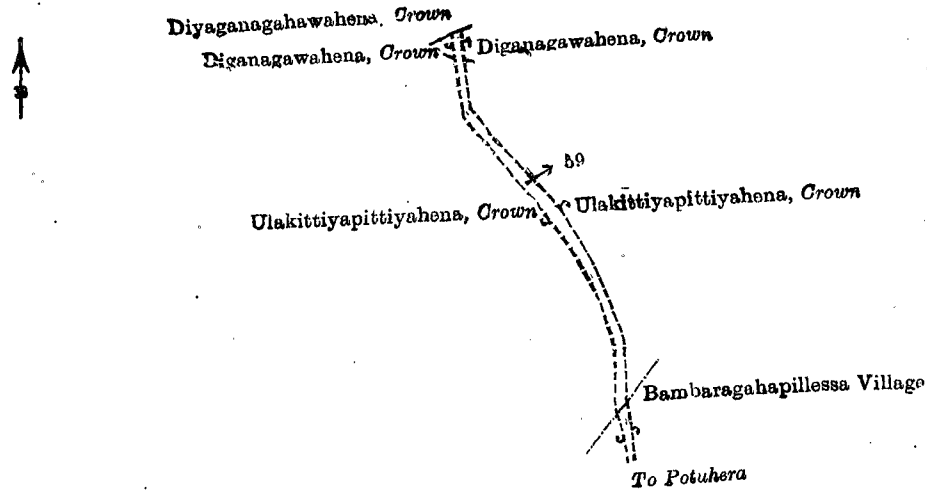
Description of the Lands referred to.

The following lots situated in the village of Badahadara, in the Rekko pattu korale of the Dambadeni hatpattu of the Kurunegala District, in the North-Western Province, as described in the annexed diagrams:—

I.—Preliminary plan 1,490.

Lot.	Para	Name of Land.	Extent, A. R. P.
59	0 0 30

and bounded as follows : on the north by Diyagamagawahena belonging to the Crown, Diganagawahena belonging to the Crown, Ulakittiyapittiyahena belonging to the Crown ; on the east by Ulakittiyahena belonging to the Crown ; on the south by the village limit of Bambaragahapillessa ; on the west by Ulakittiyapittiyahena belonging to the Crown, Diganagawahena belonging to the Crown.



Surveyor-General's Office,
Colombo, May 20, 1914.

Scale of 4 Chains to an Inch.

G. K. THORNHILL,
for Acting Surveyor-General.

II.—Preliminary plan 1,490.

Lot.	Name of Land.	Extent, A. R. P.
3	Road	0 0 35
47	Mala-ela (stream)	0 0 17
51½	Maguru-oya	1 2 38
54	Para (path)	0 0 27
56	Oyagawamukalana (forest)	1 0 19
		3 1 16

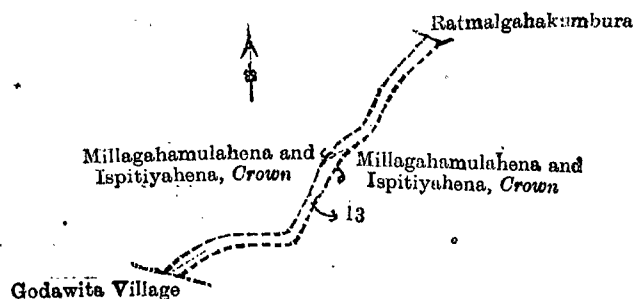
and bounded as follows : on the north and east by the boundary of the Tiragandahaye korale ; on the south by the village limit of Bambaragahapillessa ; on the west by Ulahittiyapittiyahena belonging to the Crown, Diaganagawahena belonging to the Crown, Lewalagawahena belonging to the Crown, Pittalagawawatta belonging to the Crown, Pittalagawahena claimed by T. S. M. Kiribanda and others, Elagawakumbura claimed by T. M. Kiribanda and others, Pittalagawawatta belonging to the Crown, Pahalakotuwehena belonging to the Crown, Pahalakotuwa belonging to the Crown, Dangaspitiyewatta belonging to the Crown, Kemanwattiyagawawatta belonging to the Crown, Galanawalehena belonging to the Crown, Galanawalagawawatta belonging to the Crown, Ethandagawawatta claimed by Lansakara Herath Mudiyansele Kiri Menika and others, Kahatagahamulawatta belonging to the Crown, Agalawatta claimed by Mangalla Unnanse and another, the village limit of Kadurugahamaditta, a road, Agalawatta claimed by Mangalla Unnanse and another, Kahatagahamulawatta belonging to the Crown, Ethandagawawatta claimed by Lansakara Herath Mudiyansele Kiri Menika and others, Kahatagahamulawatta belonging to the Crown, the village limit of Kadurugahamaditta.

[For Diagram see page 583.]

III.—Preliminary plan 1,490.

Lot.	Name of Land.	Extent, A. R. P.
13	Road	0 0 26

and bounded as follows : on the north by Ratmalgahakumbura claimed by U. Ukkurala ; on the east by Millagahamulahena and Ispitiyahena belonging to the Crown ; on the south by Millagahamulahena and Ispitiyahena belonging to the Crown the village limit of Godawita ; on the west by Millagahamulahena and Ispitiyahena belonging to the Crown.



Surveyor-General's Office,
Colombo, May 20, 1914.

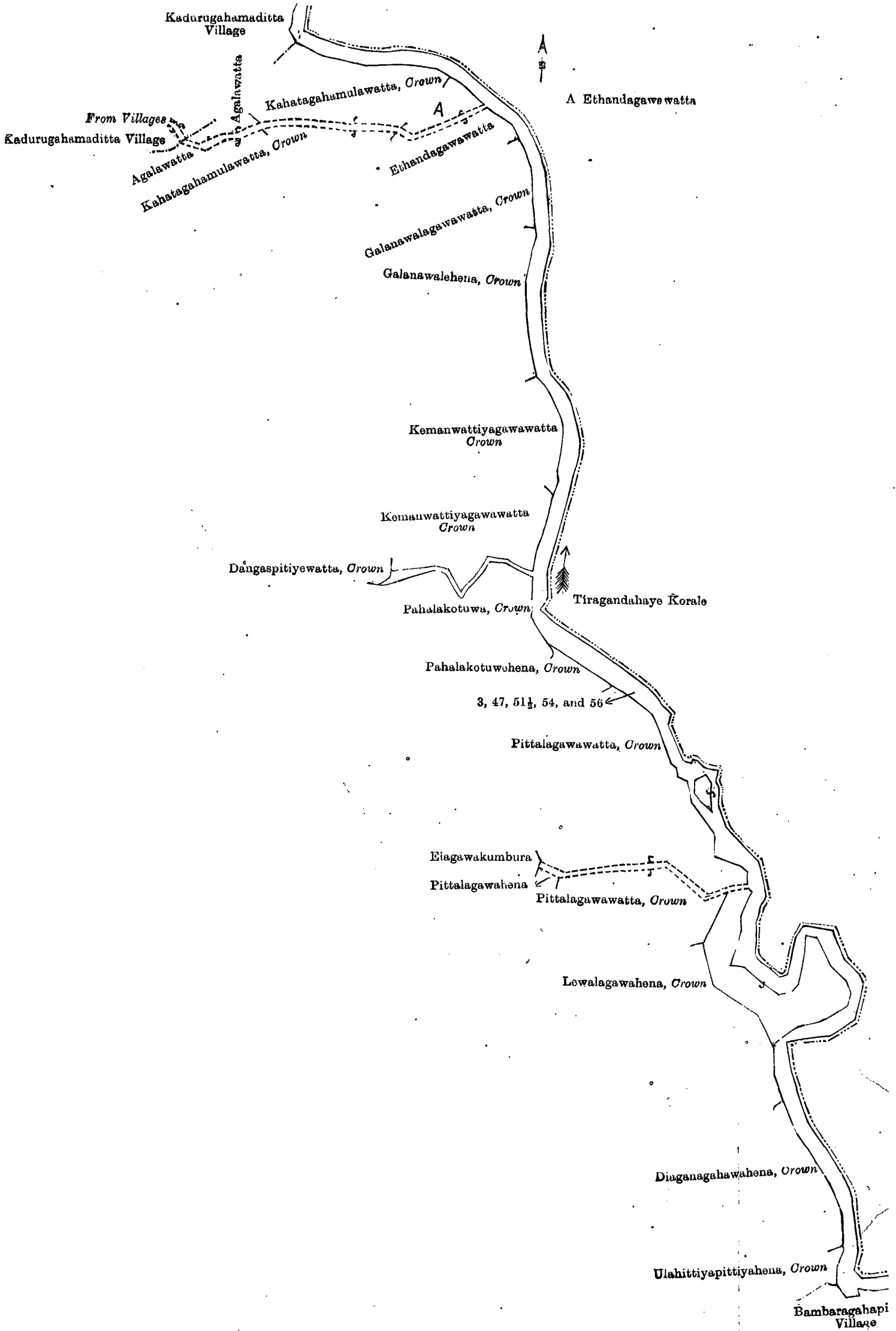
Scale of 4 Chains to an Inch.

G. K. THORNHILL,
for Acting Surveyor-General.

IV.—Preliminary plan 1,490.

Lot.	Name of Land.	Extent, A. R. P.
12	Road	0 0 9

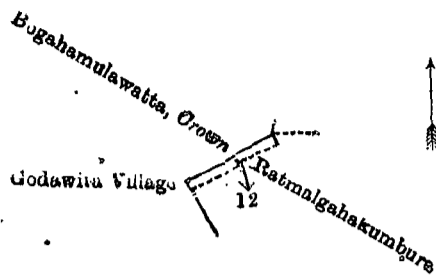
and bounded as follows : on the north by Bogahamulawatta belonging to the Crown ; on the east and south by Ratmalgahakumbura claimed by U. Ukkurala ; on the west by the village limit of Godawita.



Surveyor-General's Office,
Colombo, May 20, 1914.

Scale of 4 Chains to an Inch.

G. K. THORNHILL,
for Acting Surveyor-General.



Surveyor-General's Office,
Colombo, May 20, 1914.

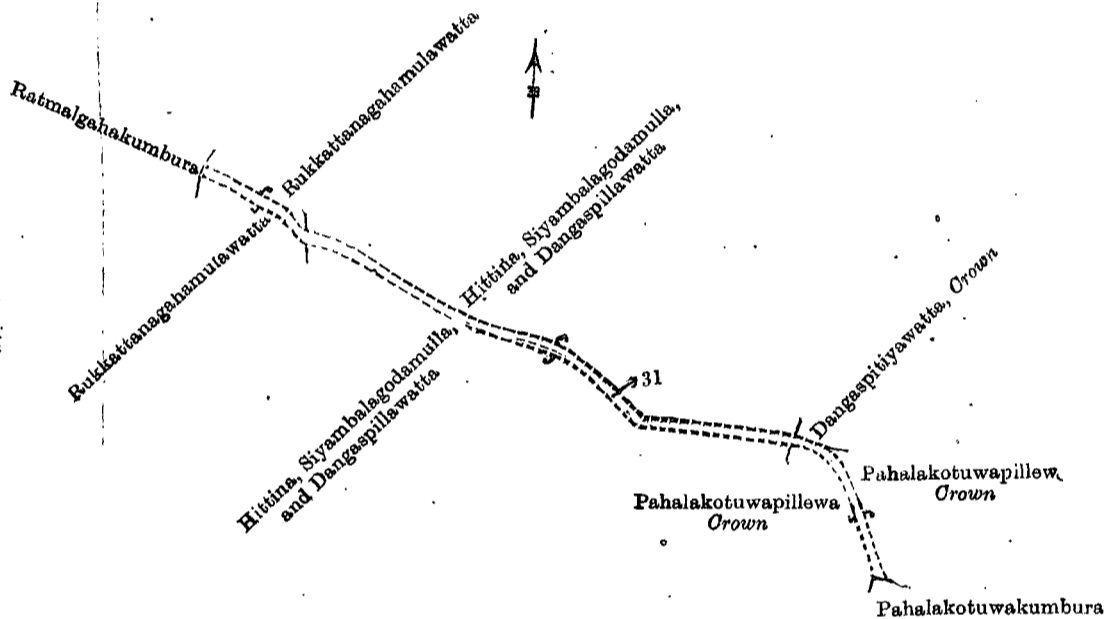
Scale of 4 Chains to an Inch.

G. K. THORNHILL,
for Acting Surveyor-General.

V.—Preliminary plan 1,490.

Lot.	Name of Land.	Extent, A. R. P.
31	Fara	0 1 19

and bounded as follows: on the north by Rukkattanaghamulawatta claimed by M. Dingi, Hittina Siyambalagodamulla and Dangaspillawatta claimed by Undiralage Ukkurula, Dangaspitiyawatta belonging to the Crown; on the east by Pahalakotuwapillewa belonging to the Crown; on the south by Pahalakotuwakumbura claimed by U. Ukkurula, Pahalakotuwapillewa belonging to the Crown, Hittina Siyambalagodamulla and Dangaspillawatta claimed by Undiralage Ukkurula and others, Rukkattanaghamulawatta claimed by M. Dingi; on the west by Ratmalgahakumbura claimed by M. Dingi.



Surveyor-General's Office,
Colombo, May 20, 1914.

Scale of 4 Chains to an Inch.

G. K. THORNHILL,
for Acting Surveyor-General.

November 13, 1914.

M. T. ARCHIBALD,
Special Officer.

Kurunegala S. O. No. 970.

Order under Section 2 of "The Waste Lands Ordinances of 1897, 1899, 1900, and 1903,"
declaring Land to be Crown Property.

In the matter of the land commonly called or known as Kebilialawewa (tank and bund), situate in the village of Kebilila, in the Mahagalboda Egoda korale of the Hiriyala hatpattu of the Kurunegala District, in the North-Western Province, and of "The Waste Lands Ordinances of 1897, 1899, 1900, and 1903."

THE notice required by section 1 of "The Waste Lands Ordinances of 1897, 1899, 1900, and 1903," having been duly published in manner prescribed by that section in respect of the above-named land. (vide Notice No. 5,069), and no claim having been made to the said land or to any interest therein within the period of three months from the date specified in the said notice, I, John Murray Davies, Special Officer appointed under section 28 of the said Ordinances, under and by virtue of the powers vested in me in that behalf by section 2 of the said Ordinances, do hereby on December 14, 1914, order and declare that the said land, as more fully described herein below, situate in the village of Kebilila, in the Mahagalboda Egoda korale of the Hiriyala hatpattu of the Kurunegala District, in the North-Western Province, and shown as lot D 848 in preliminary plan 1,922 and in the annexed diagram, and containing in extent 2 acres 2 roods and 30 perches is the property of the Crown.

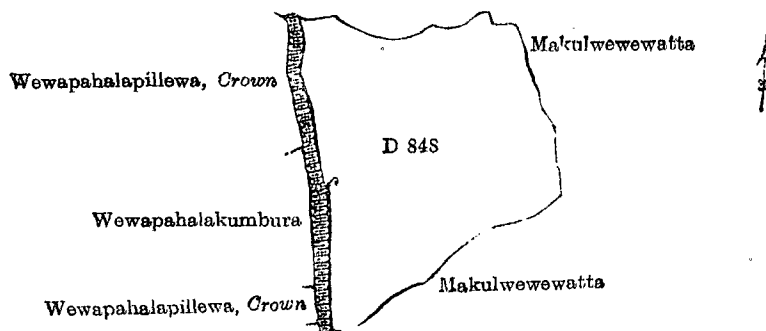
Description of the Land referred to.

The following lot situated in the village of Kebilila, in the Mahagalboda Egoda korale of the Hiriyala hatpattu of the Kurunegala District, in the North-Western Province, as described in the annexed diagram :—

Preliminary plan 1,922.

Lot.	Name of Land.	Extent, A. R. P.
D 848	Kebilialawewa (tank and bund)	2 2 30

and bounded as follows : on the north, east, and south by Makulwewewatta sold by the Crown; on the west by Wewapahalapillewa claimed by the Crown, Wewapahalakumbura claimed by T. M. Dingiri Banda, Korala, Wewapahalapillewa claimed by the Crown.



Surveyor-General's Office,
Colombo, October 16, 1913.

Scale of 4 Chains to an Inch.

A. J. WICKWAR,
for Surveyor-General.

December 14, 1914.

J. M. DAVIES,
Special Officer.

Kurunegala S. O. No. 971.

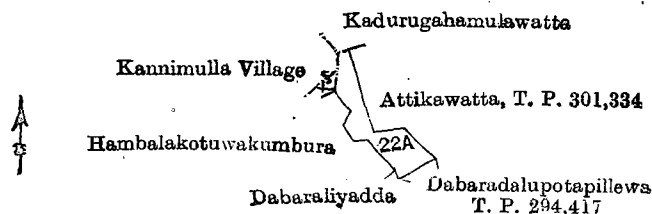
Order under Section 2 of "The Waste Lands Ordinances of 1897, 1899, 1900, and 1903,"
declaring Land to be Crown Property.

In the matter of the land commonly called or known as Dabaradalupotapillewa, situate in the village of Kawudumunna, in the Meda Pattu Korale East of the Katugampola hatpattu of the Kurunegala District, in the North-Western Province, and of "The Waste Lands Ordinances of 1897, 1899, 1900, and 1903."

THE notice required by section 1 of "The Waste Lands Ordinances of 1897, 1899, 1900, and 1903," having been duly published in manner prescribed by that section in respect of the above-named land (*vide* Notice No. 5,323), and no claim having been made to the said land or to any interest therein within the period of three months from the date specified in the said notice, I, Thomas Graham Willett, Special Officer appointed under section 28 of the said Ordinances, under and by virtue of the powers vested in me in that behalf by section 2 of the said Ordinances, do hereby on December 17, 1914, order and declare that the said land, as more fully described herein below, situate in the village of Kawudumunna, in the Meda Pattu Korale East of the Katugampola hatpattu of the Kurunegala District, in the North-Western Province, and shown as lots 22A in preliminary plan 398 and in the annexed diagram, and containing in extent 2 roods and 19 perches, is the property of the Crown.

Description of the Land referred to.

The land commonly called or known as Dabaradalupotapillewa, situated in the village of Kawudumunna, in the Meda Pattu Korale East of the Katugampola hatpattu of the Kurunegala District, in the North-Western Province, containing in extent 2 roods and 19 perches, shown as lot 22A in preliminary plan 398 and in the annexed diagram; and bounded as follows: on the north by Kadurugahamulawatta claimed by Kanime Mudiyansele Wimaladharna and his son Punchi Banda; on the east by Attikawatta sold by the Crown (T. P. 301,334); on the south by Dabaradalupotapillewa sold by the Crown (T. P. 294,417); on the west by Dabaraliyadda claimed by W. M. Herathamy, Hambalakotuwakumbura claimed by Weerasakera Mudiyansele Nonohamy, the village limit of Kannimulla.



Surveyor-General's Office,
Colombo, August 5, 1914.

Scale of 8 Chains to an Inch.

G. K. THORNELL,
for Acting Surveyor-General.

December 17, 1914.

T. G. WILLETT,
Special Officer.

Kurunegala S. O. No. 972.

**Order under Section 2 of "The Waste Lands Ordinances of 1897, 1899, 1900, and 1903,"
declaring Lands to be Crown Property.**

In the matter of the lands commonly called or known as Ihalawewa (tank), irrigation channel, reservation for road, &c. situate in the village of Makulmada in the Mahagalboda Egoda korale of the Hiriyala hatpattu of the Kurunegala District, in the North-Western Province, and of "The Waste Lands Ordinances of 1897, 1899, 1900, and 1903."

THE notice required by section 1 of "The Waste Lands Ordinances of 1897, 1899, 1900, and 1903," having been duly published in manner prescribed by that section in respect of the above-named lands (*vide* Notice No. 5,301), and no claim having been made to the said lands, or to any interest therein within the period of three months from the date specified in the said notice, I, John Murray Davies, Special Officer appointed under section 28 of the said Ordinances, under and by virtue of the powers vested in me in that behalf by section 2 of the said Ordinances, do hereby, on November 26, 1914, order and declare that the said lands, as more fully described herein below, situate in the village of Makulmada, in the Mahagalboda Egoda korale of the Hiriyala hatpattu of the Kurunegala District, in the North-Western Province, and shown as lots W 1016AA1, W 1016AA2, Y 1016H, W 1016AA3, W 1016AE, W 1016N1, W 1016S1, W 1016T1, W 1016Y1, W 1016Z1, W 1016AA4, W 1016V1, W 1016X1, W 1016AA5 in preliminary plan 2011 and in the annexed diagrams, and containing in extent 2 acres and 38 perches, are the property of the Crown.

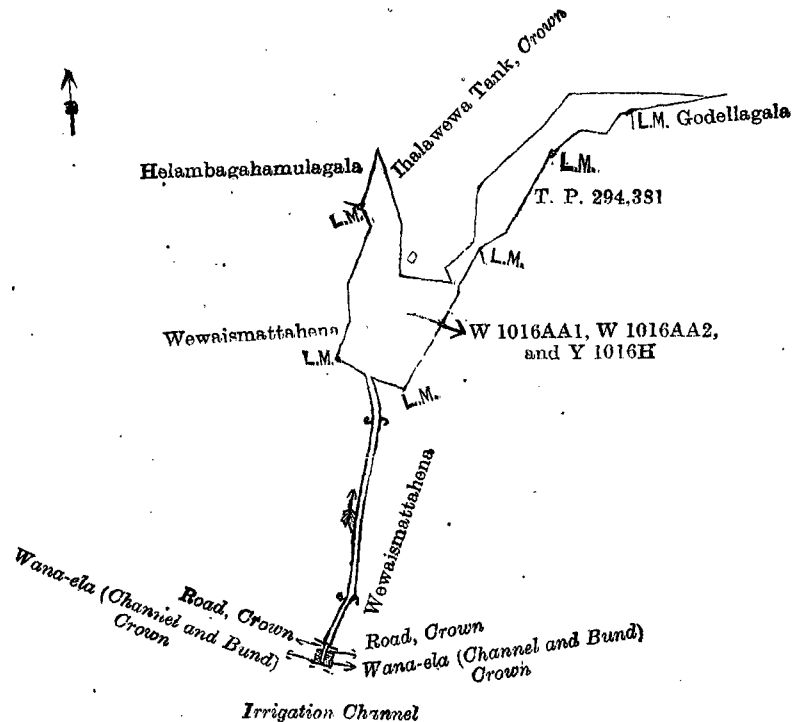
Description of the Lands referred to.

The following lots situated in the village of Makulmada, in the Mahagalboda Egoda korale of the Hiriyala hatpattu of the Kurunegala District, in the North-Western Province, as described in the annexed diagrams:—

I.—Preliminary plan 2,011.

Lot.	Name of Land.	Extent, A. R. P.
W 1016AA1	Ihalawewa (tank)	0 2 13
W 1016AA2	Irrigation channel	0 0 10
Y 1016H	Ihalawewa (tank)	0 1 14
		0 3 37

and bounded as follows: on the north by Ihalawewa (tank) belonging to the Crown; on the east by Godellagala sold by the Crown, T. P. 294,381, Wewaismattahena sold by the Crown, a road belonging to the Crown, Wana-ela (channel and bund) belonging to the Crown; on the south by an irrigation channel; on the west by Wana-ela (channel and bund) belonging to the Crown, a road belonging to the Crown, Wewaismattahena sold by the Crown, Helambagahamulagala sold by the Crown.



Surveyor-General's Office,
Colombo, June 9, 1914.

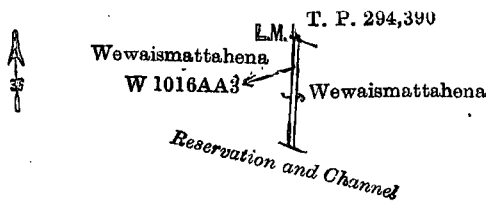
Scale of 4 Chains to an Inch.

G. K. THORNHILL,
for Acting Surveyor-General.

II.—Preliminary plan 2,011.

Lot.	Name of Land.	Extent, A. R. P.
W 1016AA3	Reservation for road	0 0 5

and bounded as follows: on the north by T. P. 294,390; on the east by Wewaismattahena sold by the Crown; on the south by a reservation and channel; on the west by Wewaismattahena sold by the Crown.



Surveyor-General's Office,
Colombo, June 9, 1914.

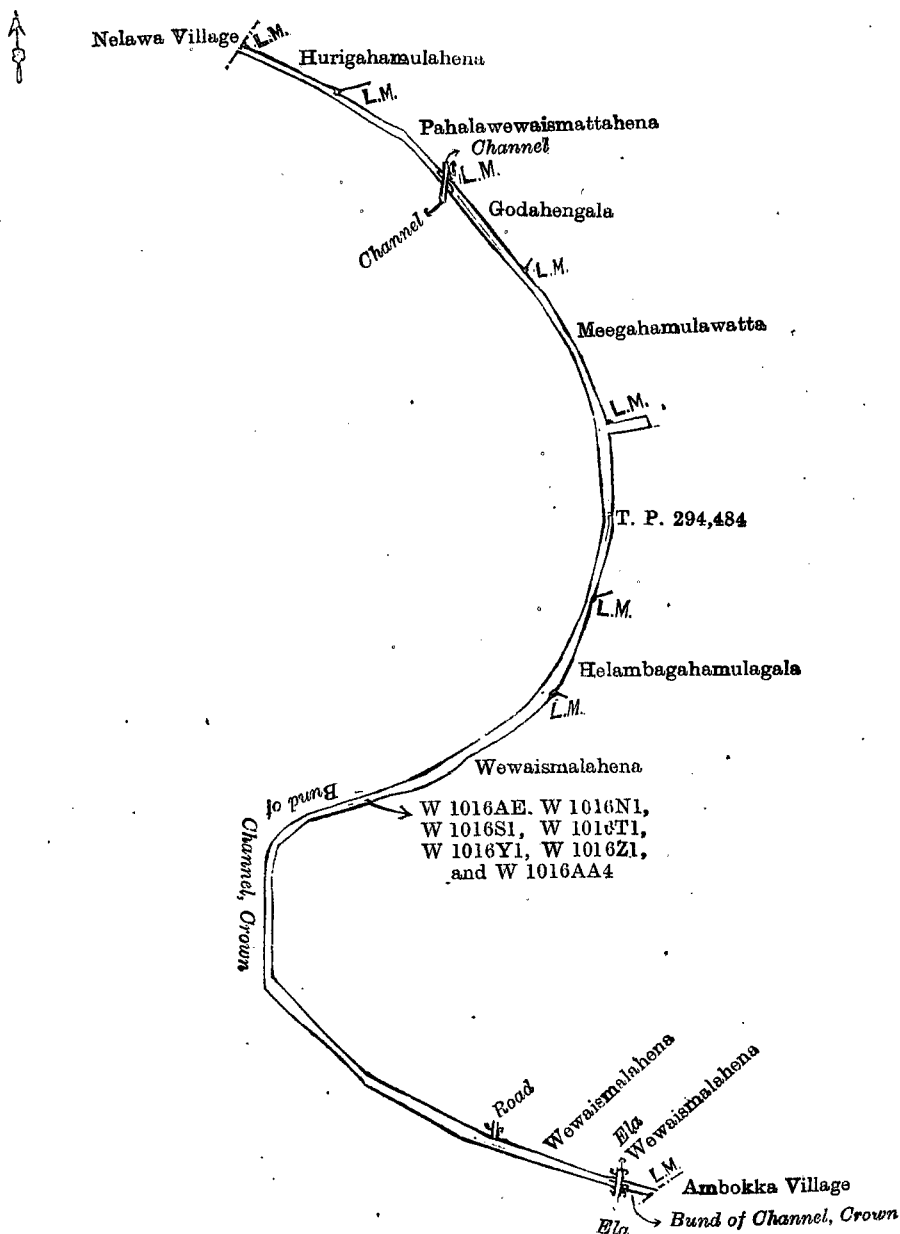
Scale of 4 Chains to an Inch.

G. K. THORNHILL,
for Acting Surveyor-General.

III.—Preliminary plan 2,011.

Lot.	Name of Land.	Extent, A. R. P.	Lot.	Name of Land.	Extent, A. R. P.
W 1016AE	Reservation for channel	0 0 8	W 1016Z1	Reservation for channel	0 0 7
W 1016N1	Do.	0 0 12	W 1016AA4	Do.	0 1 28
W 1016S1	Do.	0 0 9			
W 1016T1	Do.	0 0 17			0 3 14
W 1016Y1	Do.	0 0 13			

and bounded as follows: on the north by Hurigahamulahena sold by the Crown, Pahalawewaismattahena sold by the Crown, a channel, Godahengala sold by the Crown, Meegahamulawatta sold by the Crown; on the east by Meegahamulawatta sold by the Crown, a road, T. P. 294,484, Helambagahamulagala sold by the Crown, Wewaismalahena sold by the Crown, a road, Wewaismalahena sold by the Crown, an ela, Wewaismalahena sold by the Crown, the village limit of Ambokka; on the south by the bund of a channel belonging to the Crown, an ela, bund of a channel belonging to the Crown; on the west by the bund of a channel belonging to the Crown, the village limit of Nelawa.



Surveyor-General's Office,
Colombo, June 9, 1914.

Scale of 4 Chains to an Inch.

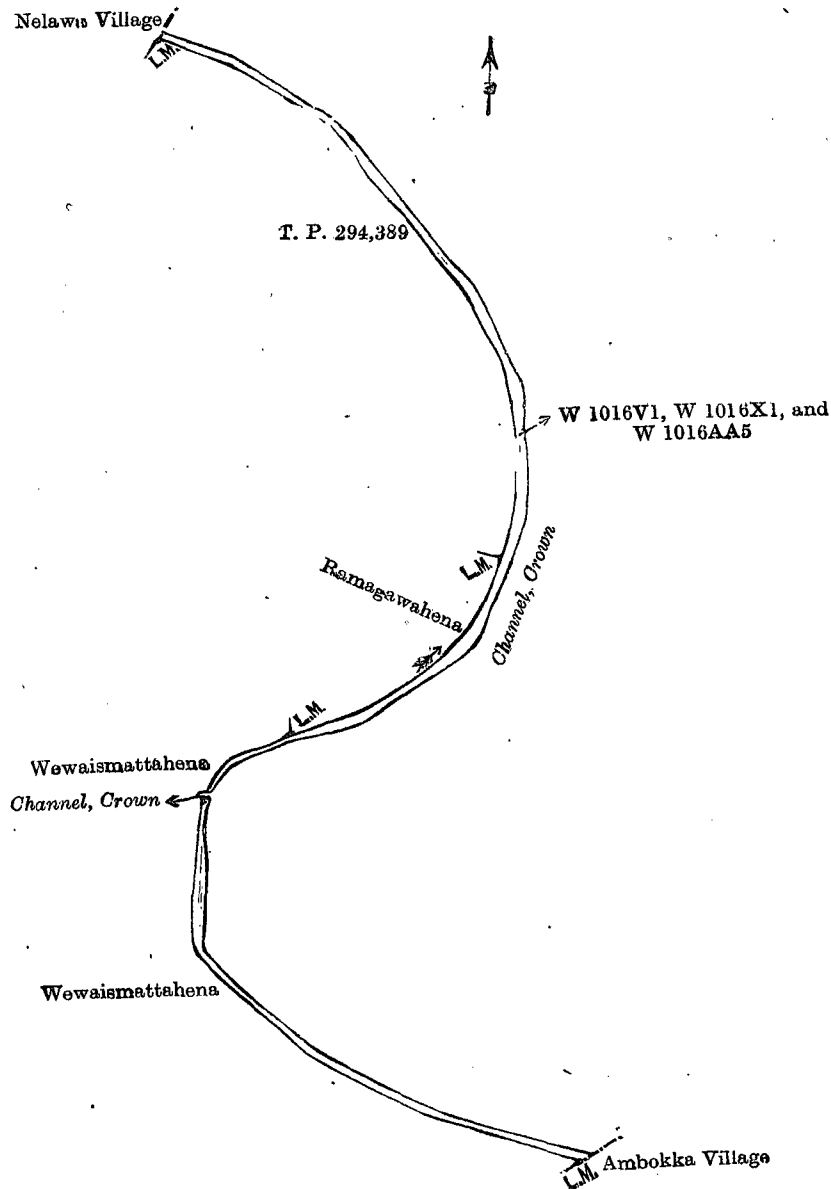
G. K. THORNHILL,
for Acting Surveyor-General.

IV.—Preliminary plan 2,011.

Lot.	Name of Land.	Extent, A. R. P.
W 1016V1 ..	Reservation for channel ..	0 0 23
W 1016X1 ..	Do. ..	0 0 12
W 1016AA5 ..	Do. ..	0 0 27

0 1 22

and bounded as follows : on the north by a channel belonging to the Crown ; on the east by a channel belonging to the Crown, the village limit of Ambokka ; on the south by Wewaismattehena sold by the Crown ; on the west by Wewaismattehena sold by the Crown, a channel belonging to the Crown, Wewaismattehena sold by the Crown, Ramagawahena sold by the Crown, T. P. 294,389, the village limit of Nelawa.



Surveyor-General's Office,
Colombo, June 9, 1914.

Scale of 4 Chains to an Inch.

G. K. THORNHILL,
for Acting Surveyor-General.

November 26, 1914

J. M. DAVIES,
Special Officer.

Kurunegala S. O. No. 973.

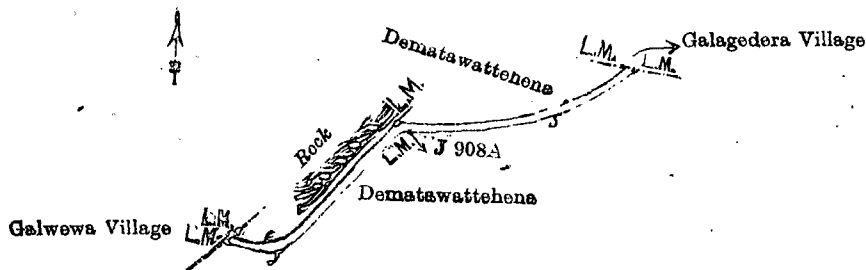
**Order under Section 2 of "The Waste Lands Ordinances of 1897, 1899, 1900, and 1903,"
declaring Land to be Crown Property.**

In the matter of the land commonly called or known as irrigation canal, situate in the village of Dematawa, in the Mahagalboda Egoda korale of the Hiriyala hatpattu of the Kurunegala District, in the North-Western Province, and of "The Waste Lands Ordinances of 1897, 1899, 1900, and 1903."

THE notice required by section 1 of "The Waste Lands Ordinances of 1897, 1899, 1900, and 1903," having been duly published in manner prescribed by that section in respect of the above-named land (*vide* Notice No. 5,304), and no claim having been made to the said land or to any interest therein within the period of three months from the date specified in the said notice, I, John Murray Davies, Special Officer appointed under section 28 of the said Ordinances, under and by virtue of the powers vested in me that behalf by section 2 of the said Ordinances, do hereby on December 3, 1914, order and declare that the said land, as more fully described herein below, situate in the village of Dematawa, in the Mahagalboda Egoda korale of the Hiriyala hatpattu of the Kurunegala District, in the North-Western Province, and shown as lot J 908A in preliminary plan 1,945 and in the annexed diagram, and containing in extent 20 perches, is the property of the Crown.

Description of the Land referred to.

The land commonly called or known as irrigation canal, situated in the village of Dematawa, in the Mahagalboda Egoda korale of the Hiriyala hatpattu of the Kurunegala District, in the North-Western Province, containing in extent 20 perches, and shown as lot J 908A in preliminary plan 1,945 and in the annexed diagram; and bounded as follows: on the north by Dematawattahena sold by the Crown, the village limit of Galagedara; on the east and south by Dematawattahena sold by the Crown; on the west by the village limit of Galwewa, Dematawattahena sold by the Crown (a rock).



Surveyor-General's Office,
Colombo, June 2, 1914.

Scale of 4 Chains to an Inch.

December 3, 1914.

J. M. DAVIES,
Special Officer.

G. K. THORNHILL,
for Acting Surveyor-General.

Kurunegala S. O. No. 974.**Order under Section 2 of "The Waste Lands Ordinances of 1897, 1899, 1900, and 1903," declaring Land to be Crown Property.**

In the matter of the land commonly called or known as railway reservation, situate in the village of Nelumpatgama, in the Mahagalboda Egoda korale of the Hiriyala hatpattu of the Kurunegala District, in the North-Western Province, and of "The Waste Lands Ordinances of 1897, 1899, 1900, and 1903."

THE notice required by section 1 of "The Waste Lands Ordinances of 1897, 1899, 1900, and 1903," having been duly published in manner prescribed by that section in respect of the above-named land (*vide* Notice No. 5,311), and no claim having been made to the said land or to any interest therein within the period of three months from the date specified in the said notice, I, John Murray Davies, Special Officer appointed under section 28 of the said Ordinances, under and by virtue of the powers vested in me in that behalf by section 2 of the said Ordinances, do hereby on December 5, 1914, order and declare that the said land, as more fully described herein below, situate in the village of Nelumpatgama, in the Mahagalboda Egoda korale of the Hiriyala hatpattu of the Kurunegala District, in the North-Western Province, and shown as lots E987½ in preliminary plan 1,993 and in the annexed diagram, and containing in extent 3 acres 3 roods and 37 perches, is the property of the Crown.

Description of the Land referred to.

The following lot situated in the village of Nelumpatgama, in the Mahagalboda Egoda korale of the Hiriyala hatpattu of the Kurunegala District, in the North-Western Province, as described in the annexed diagram:—

Preliminary plan 1,993.

Lot.	Name of Land.	Extent, A. R. P.
E 987½	Railway reservation	3 3 37

and bounded as follows: on the north by railway reservation belonging to the Crown; on the east by Kepitdiyadematalayaya, &c., claimed by Lansakara Mudiyanselele Punchi Banda and others, an irrigation channel, Kohombagahamulawatta sold by the Crown, Kohombagahahena claimed by Lansakara Mudiyanselele Mudiyanse, Arachchi, T. P. 292,588, Helambagahamulawatta claimed by Lansakara Mudiyanselele Ranhamy Kawrala and others, Kepitdiyaya, Dematagalayaya, &c., claimed by Lansakara Mudiyanselele Punchi Banda and others; on the south by the village limit of Udugodagama; on the west by Kepitdiyaya, Dematagalayaya, &c., claimed by Lansakara Mudiyanselele Punchi Banda, a railway reservation belonging to the Crown, Halmillagahamulawatta claimed by Menikrala, Halmillagahamulawatta claimed by Mudiyanse and Ukkubanda, Halmillagahamulawatta claimed by Ukkurula and Punchihamy, Ambagahamulawatta claimed by Dingiri Amma and Punchihamy, T. P. 281,372, an irrigation channel, Kepitdiyaya, Dematagalayaya, &c., claimed by Lansakara Mudiyanselele Punchi Banda and others.

[For Diagram see page 590.]

Kurunegala S. O. No. 975.**Order under Section 2 of "The Waste Lands Ordinances of 1897, 1899, 1900, and 1903," declaring Lands to be Crown Property.**

In the matter of the lands commonly called or known as Egodahinna and Managolleemukalana, footpath, Bakmeegolla-ela vella, &c., situate in the village of Palle Inguruwatta, in the Gannewe korale of the Weudawili hatpattu of the Kurunegala District, in the North-Western Province, and of "The Waste Lands Ordinances of 1897, 1899, 1900, and 1903."

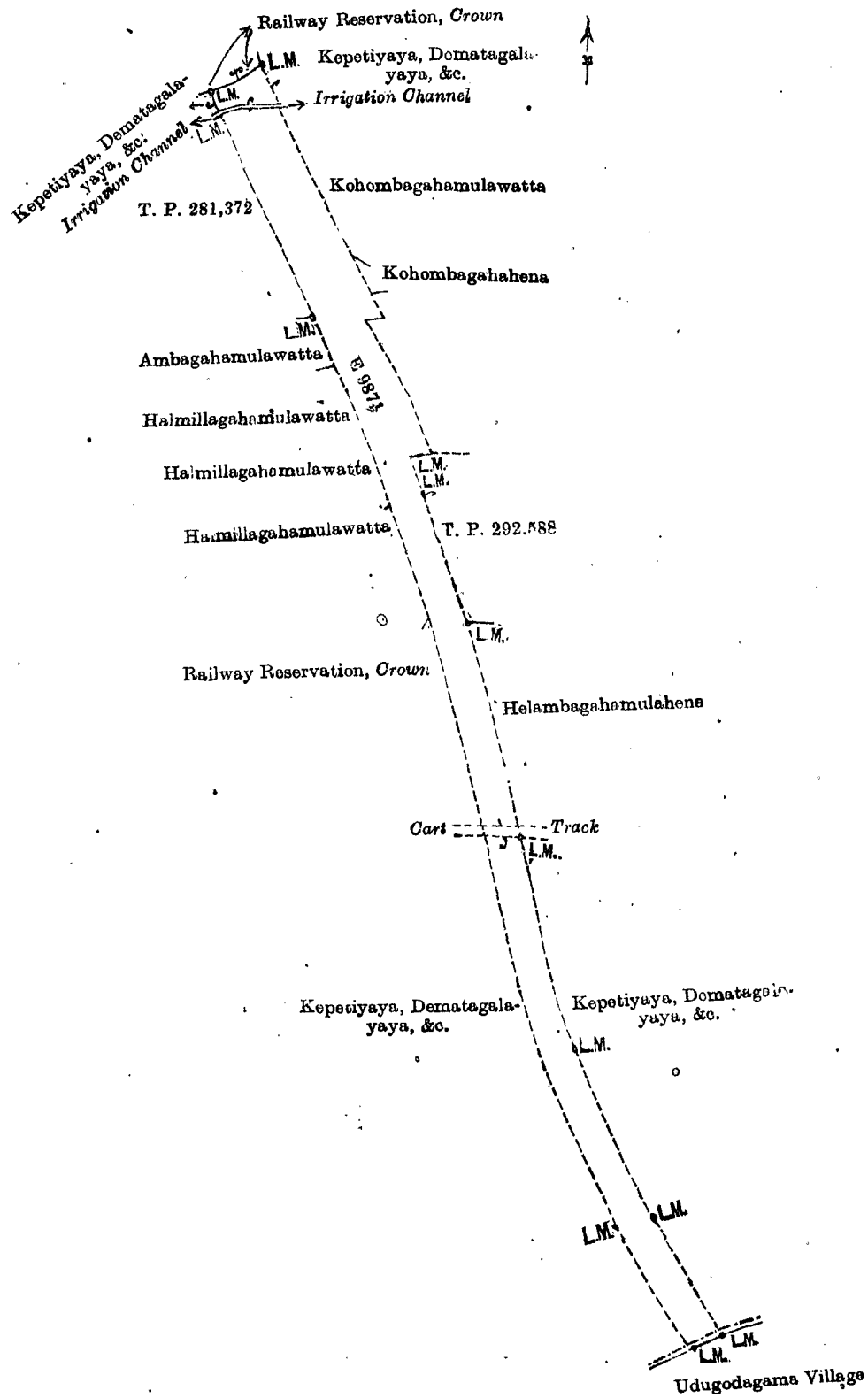
THE notice required by section 1 of "The Waste Lands Ordinances of 1897, 1899, 1900, and 1903," having been duly published in manner prescribed by that section in respect of the above-named lands (*vide* Notice No. 5,275), and no claim having been made to the said lands or to any interest therein within the period of three months from the date specified in the said notice, I, Norman Albert Hampton, Special Officer appointed under section 28 of the said Ordinances, under and by virtue of the powers vested in me in that behalf by section 2 of the said Ordinances, do hereby on November 17, 1914, order and declare that the said lands, as more fully described herein below, situate in the village of Palle Inguruwatta, in the Gannewe korale of the Weudawili hatpattu of the Kurunegala District, in the North-Western Province, and shown as lots 9, 17, 28, 66, 135, 253, 246, 213, 256, 55, 56, 62, 75, 91, 94, 100, 116, 161, 177, 180, 186, 210, 208, 231, 247, 250, 42 in preliminary plan 1,520 and in the annexed diagrams, and containing in extent 105 acres 3 roods and 32 perches, are the property of the Crown.

Description of the Lands referred to.

The following lots situated in the village of Palle Inguruwatta, in the Gannewe korale of the Weudawili hatpattu of the Kurunegala District, in the North-Western Province, as described in the annexed diagrams:—

Lot.	Name of Land.	Extent, A. R. P.
9	Egodahinna and Managolleemukalana.	66 2 24

D 8



Surveyor-General's Office,
Colombo. June 10, 1914.

Scale of 4 Chains to an Inch.

G. K. THORNHILL,
for Acting Surveyor-General.

December 5, 1914.

J. M. DAVIES,
Special Officer.

and bounded as follows: on the north by Kuda-oya; on the east by Moragahamulahena claimed by the Crown, Katawalaya-gamayahena claimed by the Crown, Ketakalagahamulahena claimed by the Crown, Bakmigolla-ela, Egodahinna claimed by the Crown, Egodahinnahena claimed by the Crown, Puhukosgahamulahena sold by the Crown, Diulpotahena sold by the Crown, a road, Diulpotahena sold by the Crown, Gallindagawahena sold by the Crown; on the south by the village limit of Udainguruwatta; and on the west by Keenakandehena sold by the Crown, Mala-ela, Galassehena sold by the Crown, Pattiyakosgahamulahena sold by the Crown, Hurigollehena sold by the Crown, Kuruambagahamulahena sold by the Crown, Gallindahena sold by the Crown, Midigahamulahena sold by the Crown, Midigahamula-ela, Diklandehena sold by the Crown, Egodawela claimed by Herat Mudiyanselega Kiri Banda and others.



Surveyor-General's Office,
Colombo, March 26, 1914.

Scale of 16 Chains to an Inch.

G. K. THORNHILL,
for Acting Surveyor-General

II.—Preliminary plan 1,520.

Lot.	Name of Land.	Extent, A. R. P.
17	Footpath.	0 2 29

and bounded as follows: on the north by Dewatagahakumbura claimed by Ekanayaka Mudiyansele Puchi Menika, Ambalamagawakumbura claimed by Heratgedera Mudalihami and others; on the east by Ambalamagawakumbura claimed by Ekanayaka Mudiyansele Banda and others, Kosgahamulakumbura claimed by Ekanayaka Mudiyansele Puchirala, Galahitiyawa claimed by Ekanayaka Mudiyansele Appuhamy Arachchi, Berawapela claimed by Ekanayaka Mudiyansele Dingirihami and others, Pinkumbura claimed by Kotawehera pansala, Galgediyan-ela, Elwaledeniye-kumbura claimed by Heratgedera Mudalihami and others, Asweddumekumbura claimed by Ketawelyalagedera Amangira, Wedagodeniye-ela, Asweddumekumbura claimed by Ketawelyalagedera Amangira and others, Pinkumbura claimed by Kotawehera pansala, Bunwala claimed by Ekanayaka Mudiyansele Puchimenika and others, Yakdessakotuwa claimed by Ekanayaka Mudiyansele Puchi Menika and others, Walgampahekumbura claimed by Heratgedera Mudalihami, vella, a road, vella, village limit of Uda Inguruwatta; on the south by the village limit of Uda Inguruwatta, Walgampahekumbura claimed by Heratgedera Mudalihami, vella, Kurukosgahamuladeniya claimed by Ekanayaka Mudiyansele Appuhami Arachchi, Eldeniye-kumbura claimed by Ekanayaka Mudiyansele Puchirala, Eldeniya claimed by Ekanayaka Mudiyansele Puchirala and others, Beligahamulakumbura claimed by Ekanayaka Mudiyansele Appuhami and others, vella; and on the west by Beligahamulakumbura claimed by Ekanayaka Mudiyansele Appuhami and others, a road, Eldeniya claimed by Ekanayaka Mudiyansele Puchirala and others, Kurukosgahamuladeniya claimed by Ekanayaka Mudiyansele Appuhami Arachchi, vella, Karawgahamulawatta claimed by Ekanayaka Mudiyansele Puchi Menika and others, Mederihenawatta claimed by Ekanayaka Mudiyansele Puchi Menika and others, Meegahamula-ela, an ela, Ellewaledeniye-kumbura claimed by Heratgedera Mudalihami and others, Nugagahamulahena claimed by the Crown, Ambagahawala-ela, Pinkumbura claimed by Kahawehera pansala, Berawapela claimed by Ekanayaka Mudiyansele Dingirihami and others, Pita-ela, Ambalamagawakumbura claimed by Heratgedera Mudalihami and others, Dewatagahakumbura claimed by Ekanayaka Mudiyansele Puchi Menika, Galgediyan-ela.

[For Diagram see page 593.]

III.—Preliminary plan 1,520.

Lot.	Name of Land.	Extent, A. R. P.
28	Bakmeegolla-ela (stream)	1 1 39

and bounded as follows: on the north by Kuda-oya; on the east by Egodahinna and Managollamukalana claimed by the Crown, Ketakalagahamulahena claimed by the Crown, Bakmigollehena claimed by the Crown, Paragahamulahena claimed by Ekanayaka Mudiyansele Kawrala and another, Bakmigollehena claimed by the Crown, Bolapahuruhena claimed by the Crown, Bolapahurukumbura claimed by Egodawatte Appuhamy and Puchirala, Bolapahuruhena claimed by the Crown, Ketakalagahamulahena claimed by Abraham Silva and another, Warakakosgahamulahena claimed by the owners of T. P. 162,878, Egodahinnehena sold by the Crown, a road, Moragolla and Galgodahenyaya claimed by the Crown; on the south by Moragolla and Galgodahenyaya claimed by the Crown, Gallindagawahena sold by the Crown; and on the west by Diulpotahena sold by the Crown, a road, Diulpotahena sold by the Crown, Puhukosgahamulahena sold by the Crown, Egodahinnahena claimed by the Crown, Bolapahurukumbura claimed by Egodawatta Appuhami and Puchirala, Egodahinna claimed by the Crown, Egodahinna and Managollamukalana claimed by the Crown.

[For Diagram see page 594.]

IV.—Preliminary plan 1,520.

Lot.	Name of Land.	Extent, A. R. P.
66	Vella (stream)	1 0 13

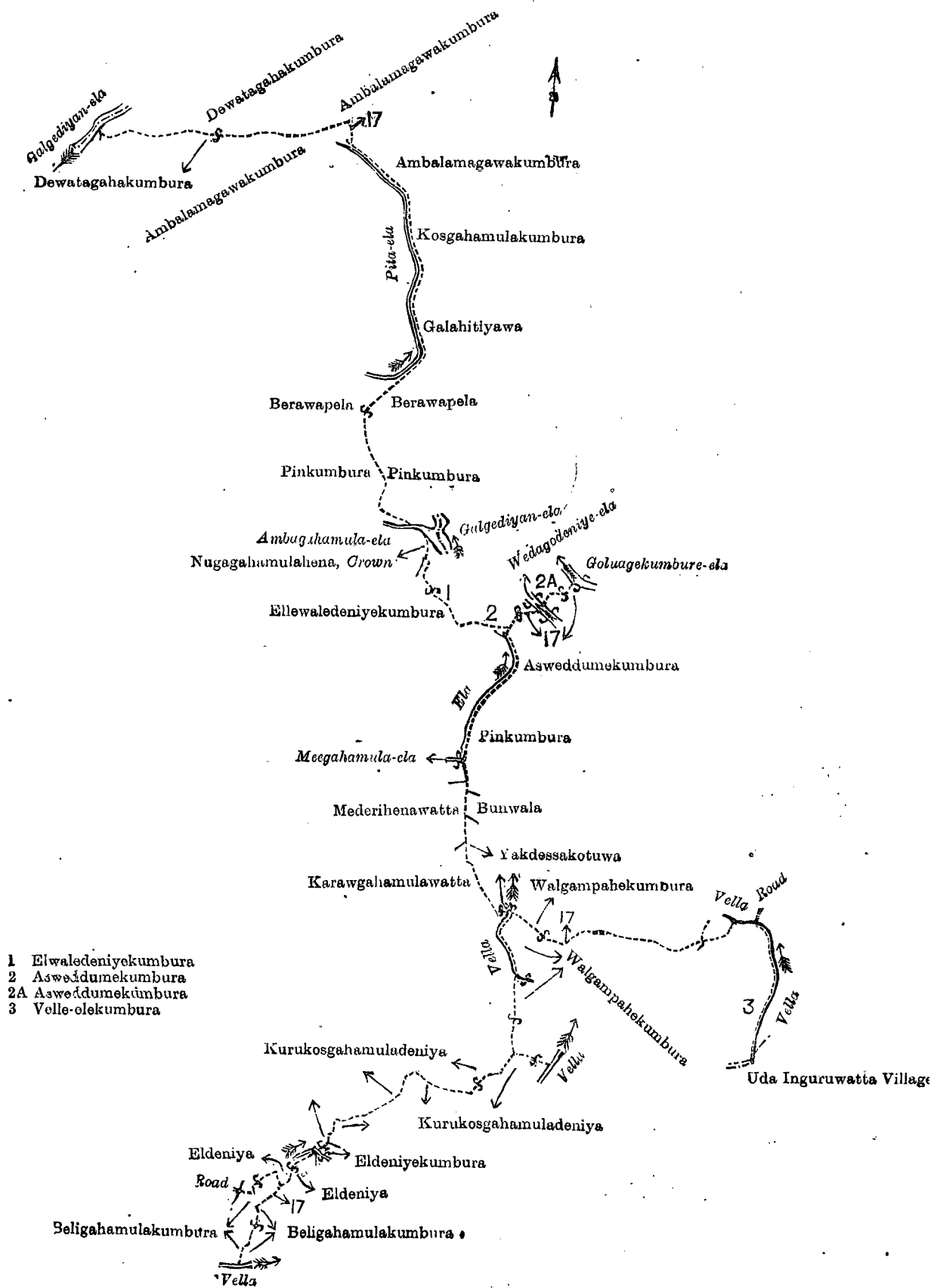
and bounded as follows: on the north by Polwatta claimed by Heratgedera Kiri Banda and others, Walgampahekumbura claimed by Heratgedera Mudalihami, Polwatta claimed by Parapelagedera Happuwa Veda, T. P. 153,109, T. P. 153,110, a road; on the east by Galwatta claimed by Kotawehera pansala, Varakakandawatta claimed by Ekanayaka Mudiyansele Appuhami, village limit of Uda Inguruwatta; on the south by footpath, Walgampahekumbura claimed by Heratgedera Mudalihami, path, Amukotuwewatta claimed by Nekatgedera Mudalihami, a road, Amukotuwewatta claimed by Ekanayaka Mudiyansele Ukku Banda, Kahagalahena claimed by the Crown, Serugahamulatennehena claimed by the Crown, Serugahamulawatta claimed by Ekanayaka Mudiyansele Tikiri Banda and others, Kahagalewatta sold by the Crown, Serugahamulatennehena sold by the Crown, Meegahamulawatta sold by the Crown, Egodawatta and Meegahamulawatta claimed by Ekanayaka Mudiyansele Appuhami, Kalatuawewatta claimed by Ekanayaka Mudiyansele Puchirala, a road, Kalatuawewatta claimed by Ekanayaka Mudiyansele Puchirala, Kalatuwahenewatta claimed by Ekanayaka Mudiyansele Dingirihami and others; and on the west by Deniyakumbura claimed by Ekanayaka Mudiyansele Dingirihami and others, Deniyawatta claimed by Ekanayaka Mudiyansele Ukku Banda and others, Beligahamulakumbura claimed by Ekanayaka Mudiyansele Appuhami and others, Eldeniye-kumburebemma claimed by Ekanayaka Mudiyansele Puchirala, Eldeniya claimed by Ekanayaka Mudiyansele Puchirala and others, Gedarawatta claimed by Ekanayaka Mudiyansele Puchirala, Diyabogollatennehena claimed by Ketawalayagedera Amangira, Dughakotuwa *alias* Nugagahamulahena sold by the Crown, Koswatta claimed by Ekanayaka Mudiyansele Dingiri Banda, Eldeniye-kumburebemma claimed by Ekanayaka Mudiyansele Puchirala, Kurukosgahamuladeniyekumbura claimed by Ekanayaka Mudiyansele Appuhami Arachchi and others, a path, Angehena claimed by Ekanayaka Mudiyansele Appuhami, Angehenekamata claimed by ditto, Angehena claimed by ditto, Karawgahamulawatta claimed by Ekanayaka Mudiyansele Puchi Menika and others, Yakdessakotuwa claimed by Ekanayaka Mudiyansele Puchi Menika and others, Bunwala claimed by Ekanayaka Mudiyansele Puchi Menika and another.

[For Diagram see page 595.]

V.—Preliminary plan 1,520.

Lot.	Name of Land.	Extent, A. R. P.
135	Midigahamula-ela (stream)	0 3 4

and bounded as follows: on the north by Metihakkewatta claimed by Herat Mudiyansele Kiri Banda Arachchi and others, Egodawela claimed by Herat Mudiyansele Kiri Banda and others; on the east by Diklandehena sold by the Crown, Egodahinna and Managollamukalana claimed by the Crown, Midigahamulahena sold by the Crown, Gallindahena sold by the Crown; on the south by Usgalehena sold by the Crown; and on the west by Usgalehena sold by the Crown, Midigahamulahena sold by the Crown, Galkadullehena sold by the Crown, Galkotuwehena sold by the Crown, Galkotuwehena claimed by Ekanayaka Mudiyansele Siyatu and another, Guluminiyakosgahamulahena claimed by the Crown, Kuda-oya.



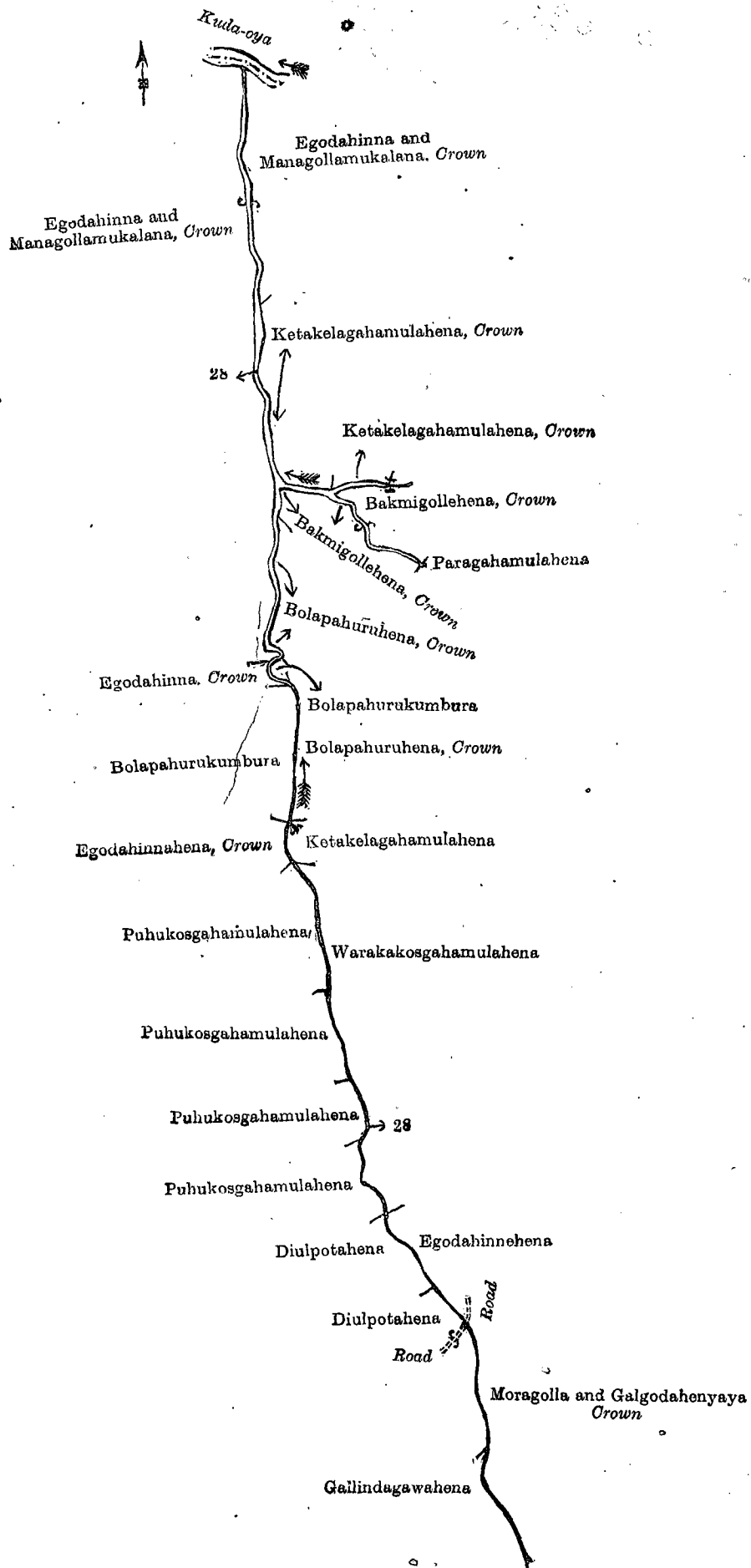
- 1 Ellewaledeniyekumbura
- 2 Asweddumekumbura
- 2A Asweddumekumbura
- 3 Velle-olekumbura

Surveyor-General's Office,
Colombo, March 26, 1914.

Scale of 8 Chains to an Inch.

G. K. THORNHILL,
for Acting Surveyor-General.

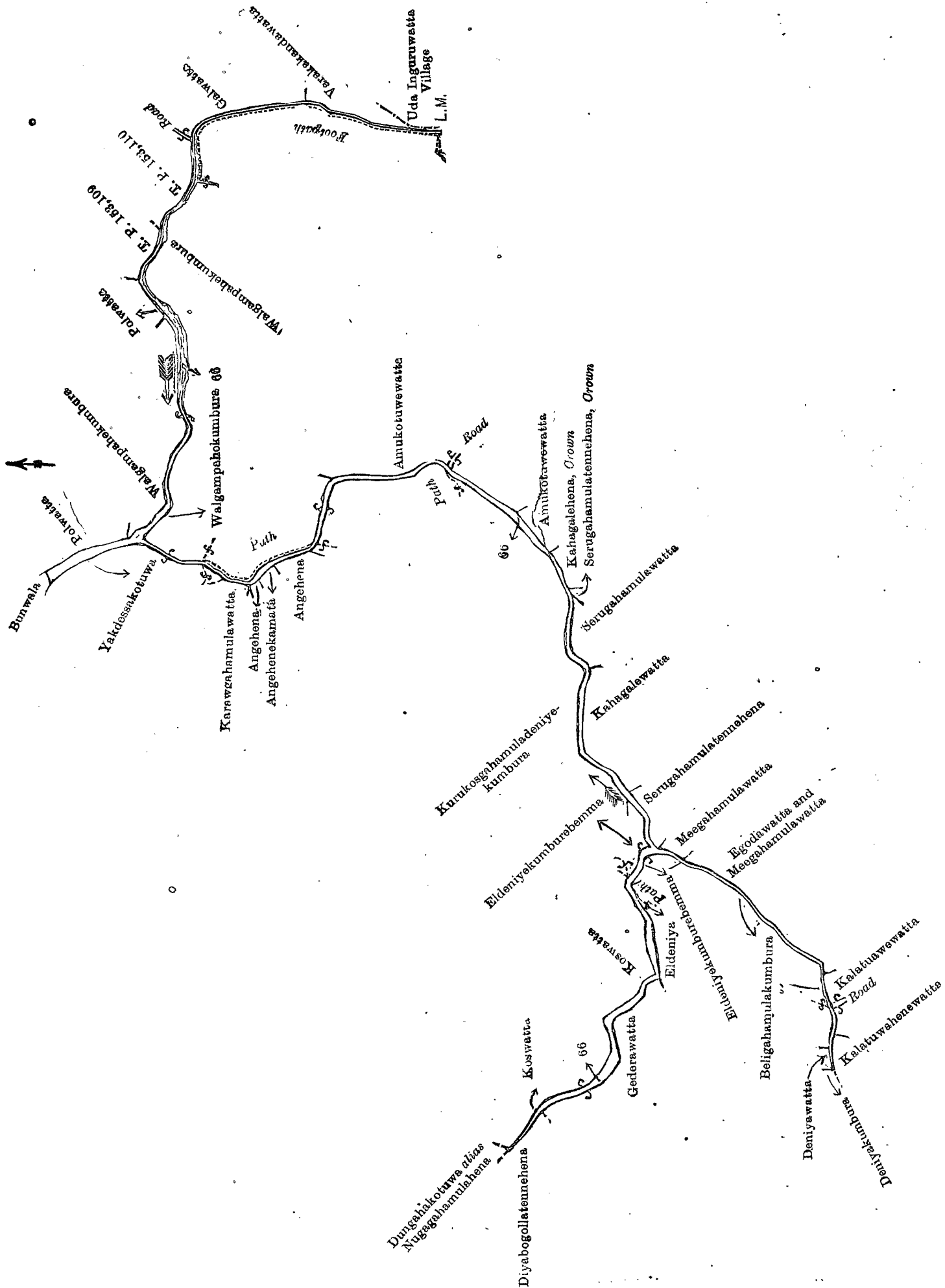
D 10



Surveyor-General's Office,
Colombo, March 26, 1914

Scale of 8 Chains to an Inch.

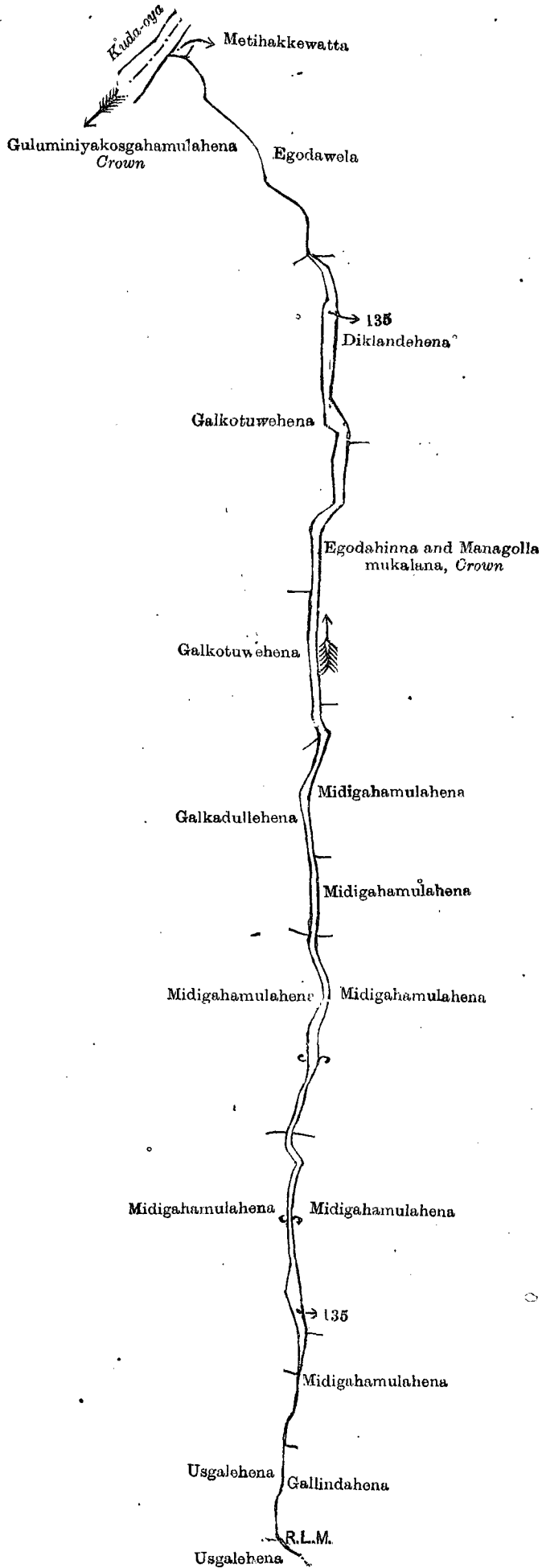
G. K. THORNHILL,
for Acting Surveyor-General.



Surveyor-General's Office,
Colombo, March 26, 1914.

Scale of 4 Chains to an Inch.

G. K. THORNHILL,
for Acting Surveyor-General.



Surveyor-General's Office,
Colombo, March 26, 1914.

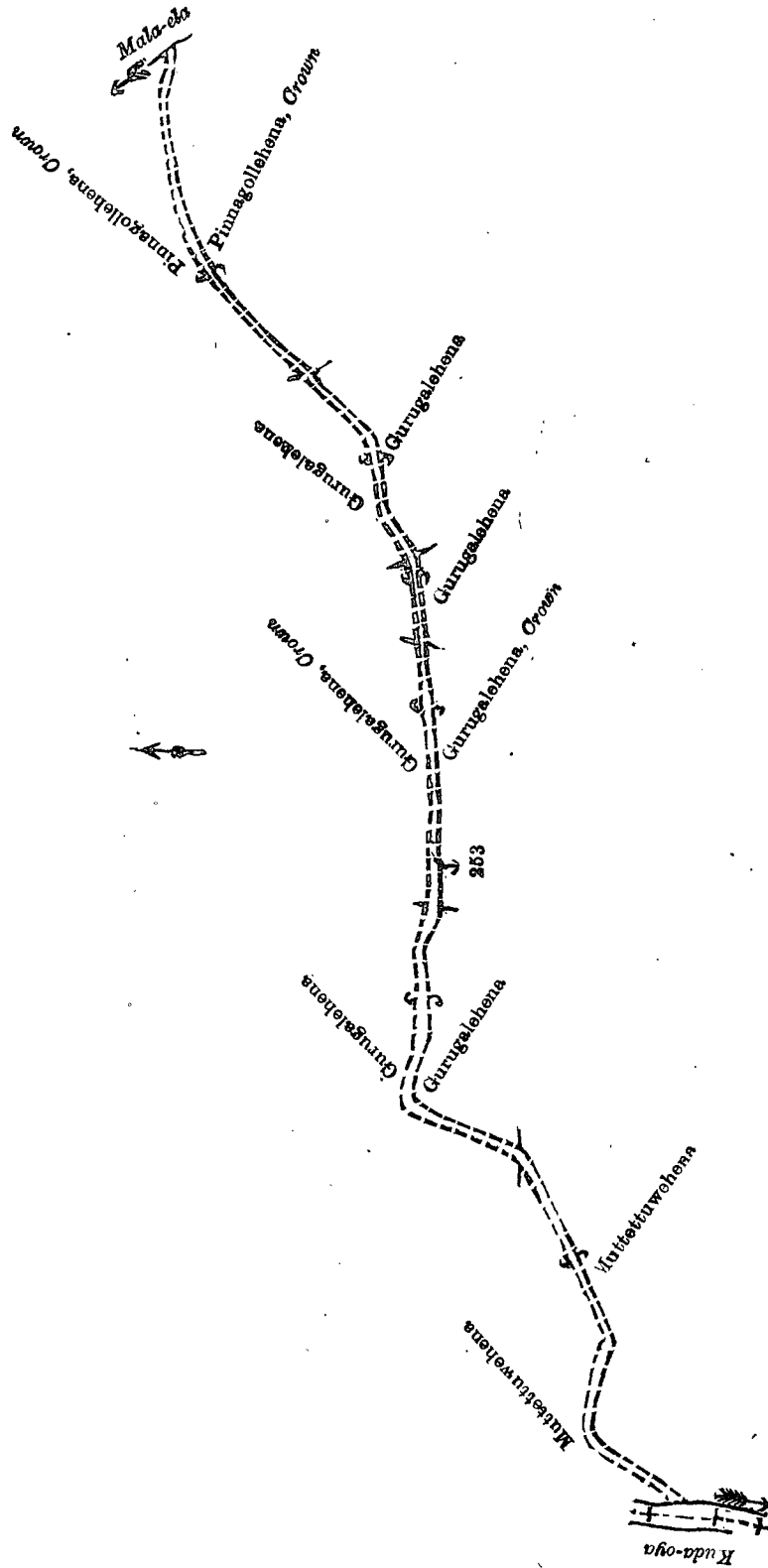
Scale of 4 Chains to an Inch.

G. K. THORNHILL,
for Acting Surveyor-General.

VI.—Preliminary plan 1,520.

Lot.	Name of Land.	Extent, A. R. P.
253	Gansabhawa road	0 3 12

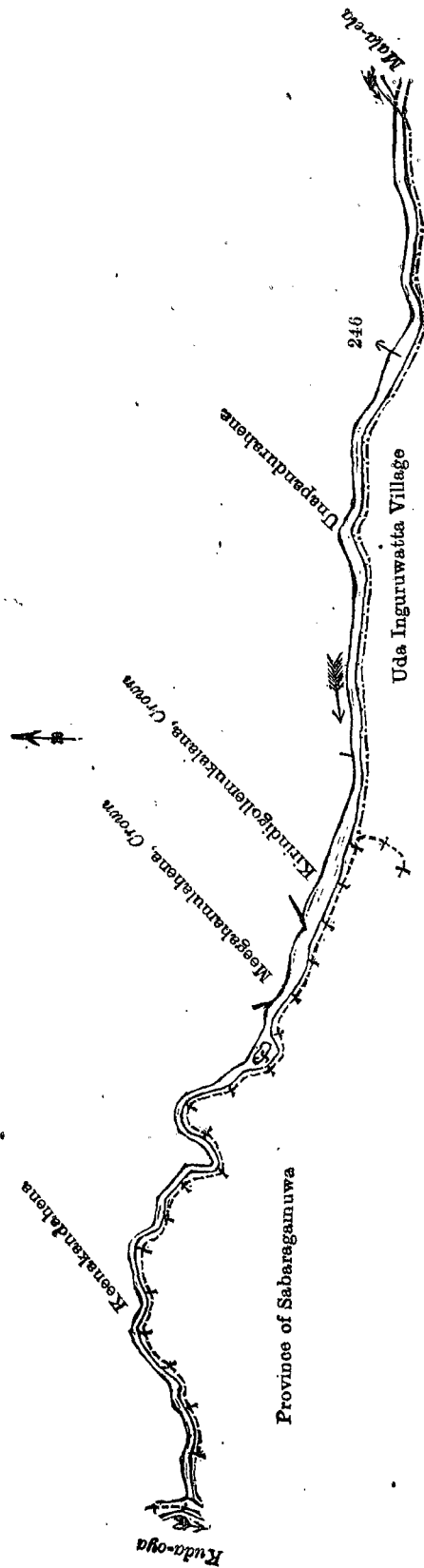
and bounded as follows : on the north by Muttettuwehena sold by the Crown, Gurugalahena claimed by Suduhakuruyalagedera Kira and another, Gurugalehena claimed by the Crown, Gurugalehena sold by the Crown, Pinnagollehena claimed by the Crown ; on the east by Mala-ela ; on the south by Pinnagollehena claimed by the Crown, Gurugalehena sold by the Crown, Gurugalehena claimed by the Crown, Gurugalehena claimed by Suduhakuruyalagedera Kiri Wattuwa, Muttettuwehena sold by the Crown ; and on the west by Kuda-oya.



VII.—Preliminary plan 1,520.

Lot.	Name of Land.	Extent, A. R. P.
246	Kirindigolla-ela (stream)	0 1 37

and bounded as follows: on the north by Keenakandahena sold by the Crown, Meegahamulahena claimed by the Crown, Kirindigollemukalana claimed by the Crown, Unapandurahena sold by the Crown; on the east by Mala-ela; on the south by the village limit of Uda Inguruwatta, the boundary of the Province of Sabaragamuwa; and on the west by Kuda-oya.



VIII.—Preliminary plan 1,520.

Lot.	Name of Land.	Extent, A. R. P.
213	Galassehene-ela, Bogahamula-ela (streams)	2 0 12

and bounded as follows: on the north by Siyambalagahamulahena sold by the Crown, Bogahamulahenemukalana claimed by the Crown, Bogahamulahena sold by the Crown, Bogahamulamukalana claimed by the Crown, Bogahamulahena claimed by Carolis de Silva Gurusingha, Bogahamulamukalana claimed by the Crown, Bogahamulahenewatta claimed by Veravellayalagedera Malhonda, Bogahamulahena claimed by Carolis de Silva Gurusingha, Deniyagawahena sold by the Crown, Bogahamulahena sold by the Crown, Deniyagawahena sold by the Crown, Ethgalehena claimed by Veravellayalage Malhonda, Bogahamulahenewatta claimed by Veravellatalagedera Malhonda and others, Bogahamulamukalana claimed by the Crown, Etgalehena claimed by Veravellayalage Malhonda, Gonagaladeniya claimed by Ekanayaka Mudiyansele Kiri Banda, Puswelamulehena sold by the Crown, Kahatagalehena sold by the Crown, Gallindehena sold by the Crown, Hurigollehena sold by the Crown, Kandedeniypillewa sold by the Crown, Kandedeniyeumbura claimed by Ekanayaka Mudiyansele Punchirala, Puswelamulahena sold by the Crown, Kandedeniyeumbura claimed by Ekanayaka Mudiyansele Dingirihamy and others, Pattiyekosgahamulahena sold by the Crown, Galassehena sold by the Crown, Keenakandehena sold by the Crown, Karagahahena sold by the Crown, Galassehena sold by the Crown, Hapugahamulagodellewatta claimed by Ekanayaka Mudiyansele Ulku Banda and others, Karagahahena sold by the Crown, a road, Pinnagollehena claimed by the Crown, Gurugalahena sold by the Crown, Gurugalahena claimed by the Crown, Gurugalahena claimed by Suduhakuruyalagedera Kira and another; and on the west by Kuda-oya, Kosgahamulahenekumbura claimed by Walimuladewayalagedera Kaluwa and others, Kosgahamulahena claimed by the Crown, Bogahamulamukalana claimed by the Crown, Bogahamulahena sold by the Crown.

[For Diagram see page 600.]

IX.—Preliminary plan 1,520.

Lot.	Name of Land.	Extent, A. R. P.
256	Kuda-oya (part)	4 3 14

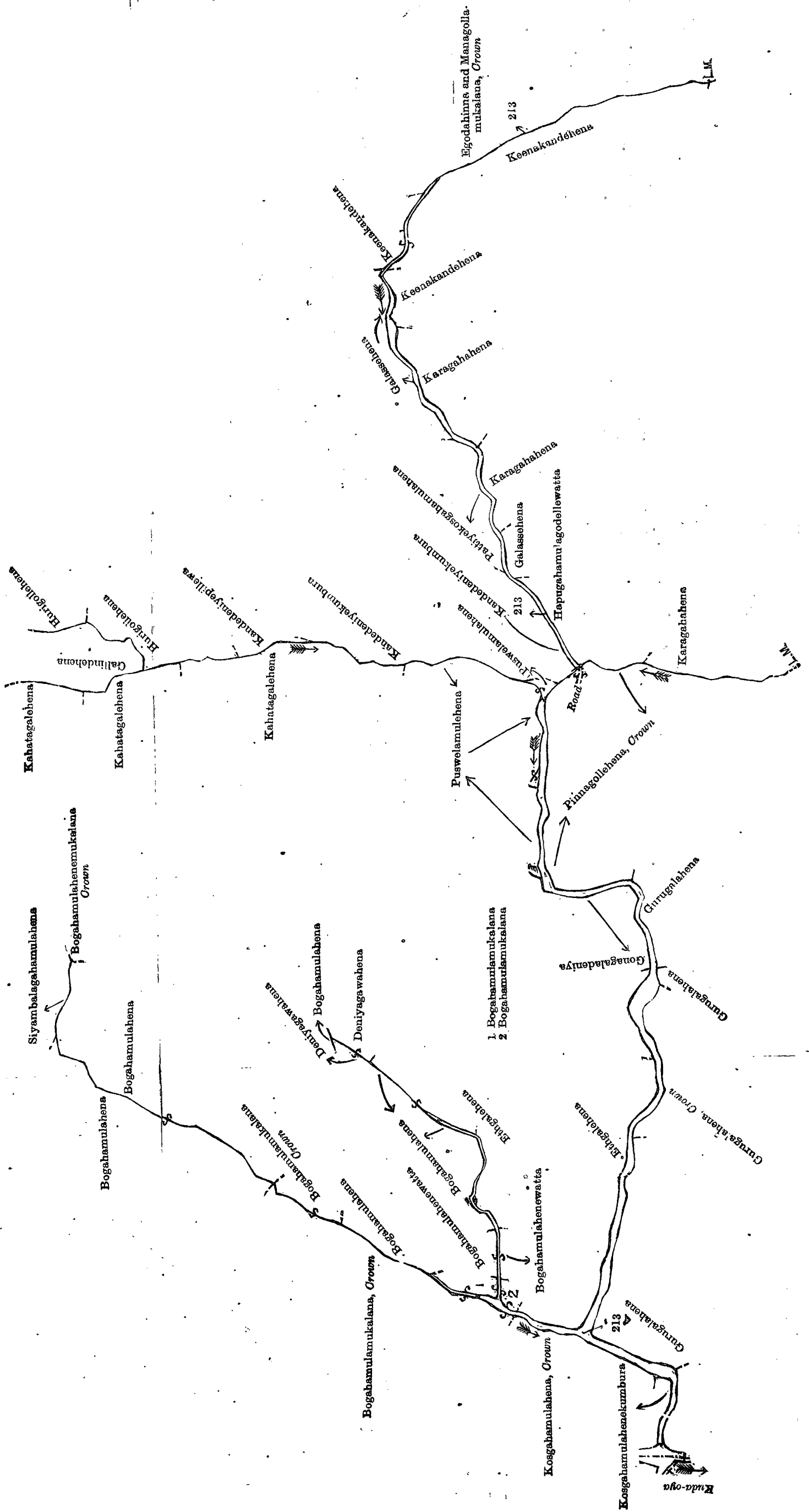
and bounded as follows: on the north by part of Kuda-oya; on the east by Ambalamagawapillewa claimed by Godawitagedera Kawrala, Dewatagahakumbura claimed by Ekanayaka Mudiyansele Punchi Menika, Hapugashena claimed by the Crown, Moragahamulahena claimed by the Crown, dola, Egodahinna and Managollamukalana belonging to Crown, Egodawela claimed by Herat Mudiyansele Kiri Banda Arachchi and others, Metihakkewatta claimed by Herat Mudiyansele Kiri Banda Arachchi and others, Guluminiyakosgahamulahena claimed by the Crown, Galkatuwehena claimed by Ekanayaka Mudiyansele Siyatu and another, Tennehena claimed by the Crown, Sapatiyadeniya claimed by Dombagahagederayalage Malhonda and another, Haloluwalakumbura claimed by Dombagahagederayalage Malhonda and another, Kudahaloluwalahena claimed by the Crown, Murutagahamulahena claimed by the Crown, an ela, Kolongahamulahena claimed by Ekanayaka Mudiyansele Banda and others, Kolongahamulahena sold by the Crown, an ela, Murutagahamulahena sold by the Crown, Vedagehena claimed by the Crown, Vedagehena sold by the Crown, Ehelagahamulawatta sold by the Crown, Karandagahamulahena claimed by the Crown, Kosgahamulahena claimed by the Crown, Kosgahamulahenakumbura claimed by Walimuladewayalagedera Kaluwa and others, an ela, Gurugalahena claimed by Suduhakuruyalagedera Kira and ditto Menika, a road, Muttettuwehena sold by the Crown, Kunurawala claimed by Diyagarachchige James, Inguruwattakumbura claimed by Gabbala Kira Dewaya Kirindigolla-ela; on the south by the boundary of the Province of Sabaragamuwa; and on the west by part of Kuda-oya.



Surveyor-General's Office,
Colombo, March 26, 1914.

Scale of 16 Chains to an Inch.

for 1



Surveyor-General's Office,
Colombo, March 26, 1914.

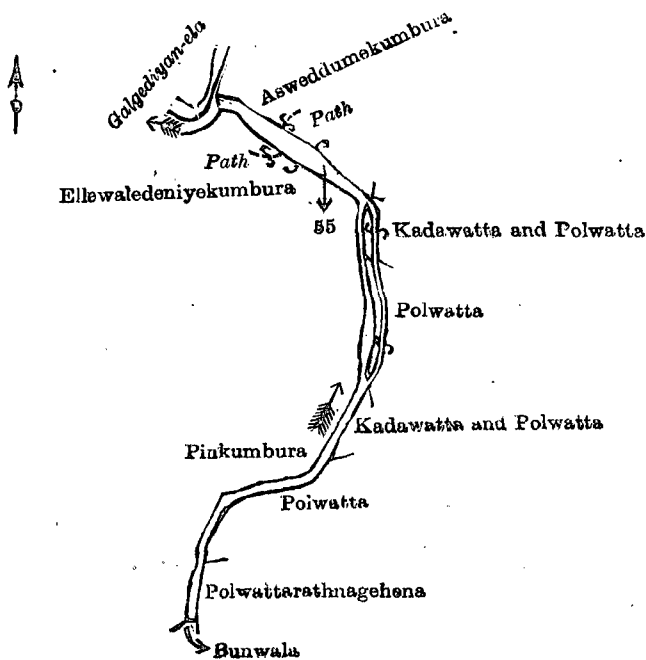
Scale of 4 Chains to an Inch.

G. K. THORNHILL,
for Acting Surveyor-General.

X.—Preliminary plan 1,520.

Lot. 55	Name of Land. Wedagodadeniye-ela (stream)	Extent, A. R. P. 0 1 13
------------	--	----------------------------

and bounded as follows: on the north by Asweddumekumbura claimed by Ketawelayalagedera Amangira and others; on the east by Kadawatta and Polwatta claimed by Ekanayaka Mudiyansele Appuhami, Polwatta claimed by Ketawelayalagedera Amangira, Kadawatta and Polwatta claimed by Ekanayaka Mudiyansele Appuhami, Polwatta claimed by Ekanayaka Mudiyansele Ukku Banda and another, Polwattarathagehena claimed by Heratgedera Dingiri Banda; on the south by Bunwala claimed by Ekanayaka Mudiyansele Puchi Menika and another; and on the west by Pinkumbura claimed by Kotawehera pansala, Ellewaledeniya-kumbura claimed by Heratgedera Mudalihamy and others, Galgediyan-ela.



Surveyor-General's Office,
Colombo, March 26, 1914.

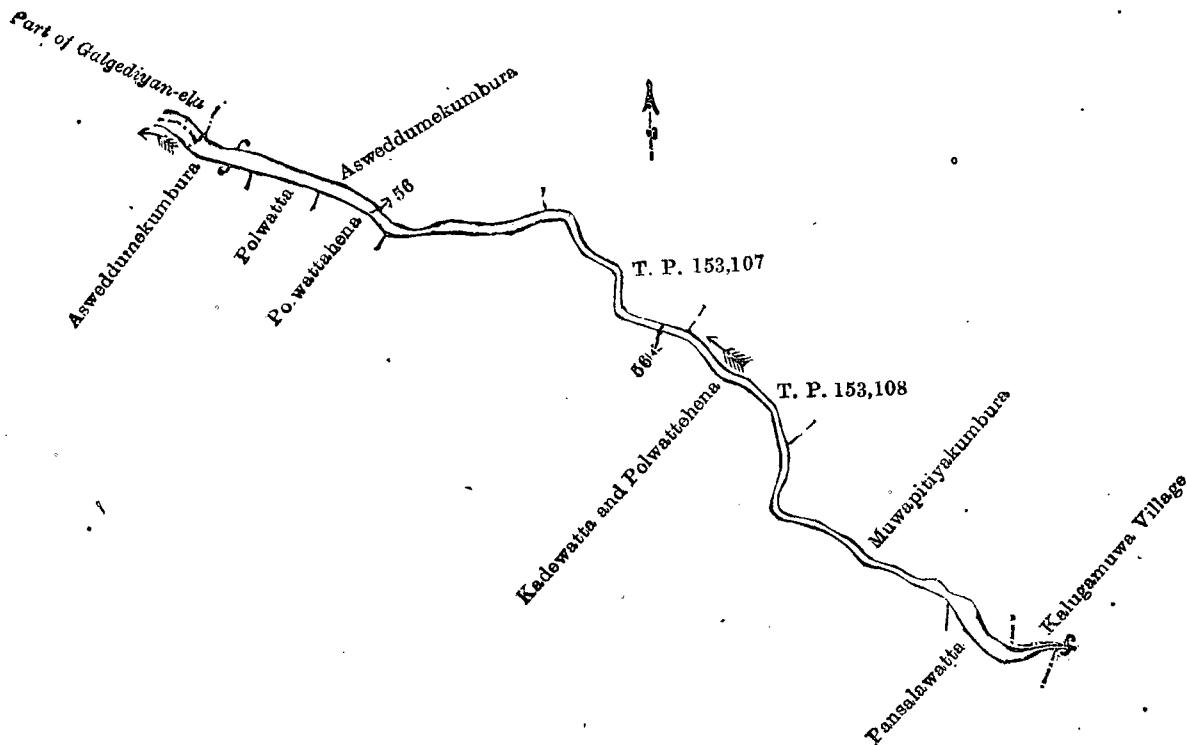
Scale of 4 Chains to an Inch.

G. K. THORNHILL,
for Acting Surveyor-General.

XI.—Preliminary plan 1,520.

Lot. 56	Name of Land. Goluwagekumbura-ela (stream)	Extent, A. R. P. 0 1 28
------------	---	----------------------------

and bounded as follows: on the north by Asweddumekumbura claimed by Ketawelayalagedera Amangira and others; on the east by T. P. 153,107, T. P. 153,108, Muwapitiyakumbura claimed by Lapayalagedera Salindu and others, village limit of Kalugamuwa; on the south by Pansalawatta claimed by Kotawehera pansala; and on the west by Kadawatta and Polwattehena claimed by Ekanayaka Mudiyansele Appuhami, Polwattehena sold by the Crown, Polwatta claimed by Ketawelayalagedera Amangira and others, Asweddumekumbura claimed by Ketawelayalagedera Amangira and others, and part of Galgediyan-ela.



Surveyor-General's Office,
Colombo, March 26, 1914.

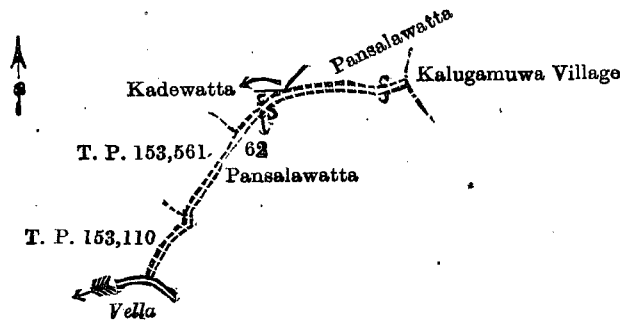
Scale of 4 Chains to an Inch.

G. K. THORNHILL,
for Acting Surveyor-General.

XII.—Preliminary plan 1,520.

Lot.	Name of Land.	Extent, A. R. P.
62	Gansabhawa road	0 0 20

and bounded as follows : on the north by Pansalawatta claimed by Kotawehera pansala ; on the east by the village limit of Kalugamuwa, Pansalawatta claimed by Kotawehera pansala ; on the south by a vella ; and on the west by T. P. 153,110, T. P. 153,561, Kadewatta claimed by Ekanayaka Mudiyansele Appuhamy.



Surveyor-General's Office,
Colombo, March 26, 1914.

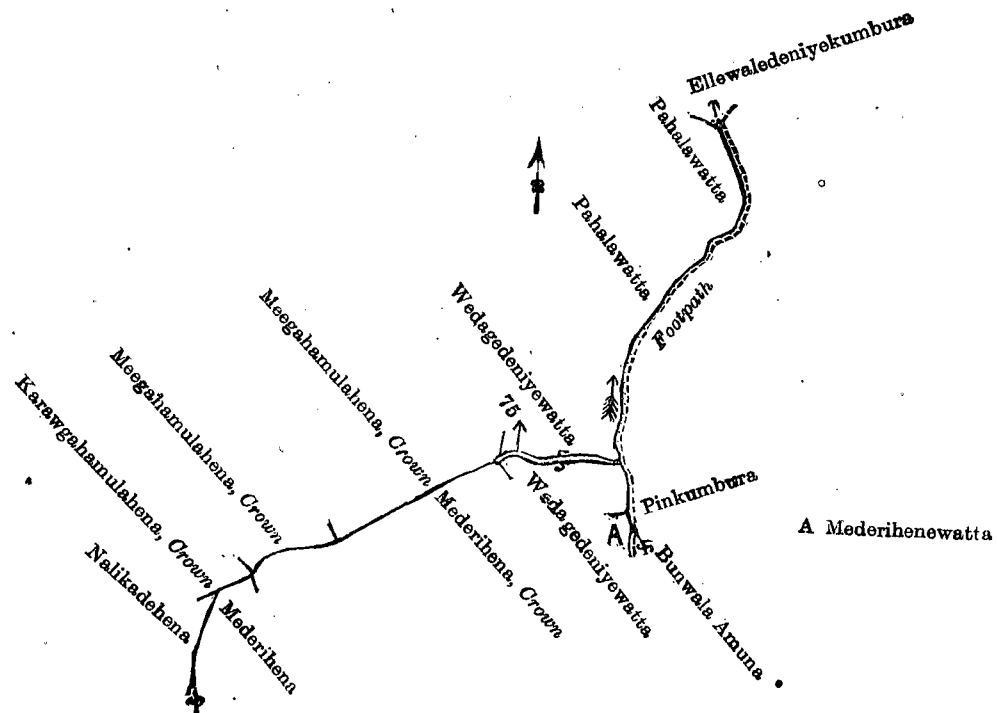
Scale of 4 Chains to an Inch.

G. K. THORNHILL,
for Acting Surveyor-General.

XIII.—Preliminary plan 1,520.

Lot.	Name of Land.	Extent, A. R. P.
75	Meegahamula-ela (stream)	0 0 37

and bounded as follows : on the north by Wedagedeniyawatta claimed by Heratgedera Dingiri Banda, Pahalawatta claimed by Ekanayaka Mudiyansele Tikiri Banda, Pahalawatta claimed by Heratgedera Dingiri Banda, Ellewaledeniyekumbura claimed by Heratgedera Mudalihamy and others ; on the east by a footpath, Pinkumbura claimed by Kotawehera pansala Bunwala-amuna claimed by E. M. Punchi Menika and another ; on the south by Mederihenewatta claimed by Ekanayaka Mudiyansele Punchi Menika, Wedagedeniyawatta claimed by Heratgedera Dingiri Banda, Mederihena claimed by the Crown, Mederihena sold by the Crown ; and on the west by Nalikadehena sold by the Crown, Karawgahamulahena belonging to Crown, Meegahamulahena claimed by the Crown.



Surveyor-General's Office,
Colombo, March 26, 1914.

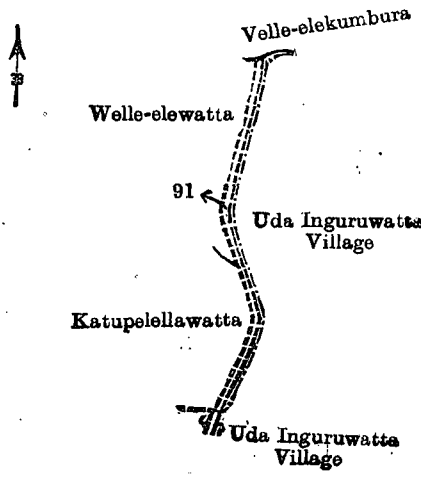
Scale of 4 Chains to an Inch.

G. K. THORNHILL,
for Acting Surveyor-General.

XIV.—Preliminary plan 1,520.

Lot.	Name of Land.	Extent, A. R. P.
91	Gansabhawa road	0 0 24

and bounded as follows : on the north by Velle-elekumbura claimed by Ekanayaka Mudiyansele Punchi Menika ; on the east by the village limit of Uda Inguruwatta ; on the south by the village limit of Uda Inguruwatta ; and on the west by Katupelellawatta sold by the Crown, Welle-elewatta claimed by Ekanayaka Mudiyansele Banda and others.



Surveyor-General's Office,
Colombo, March 26, 1914.

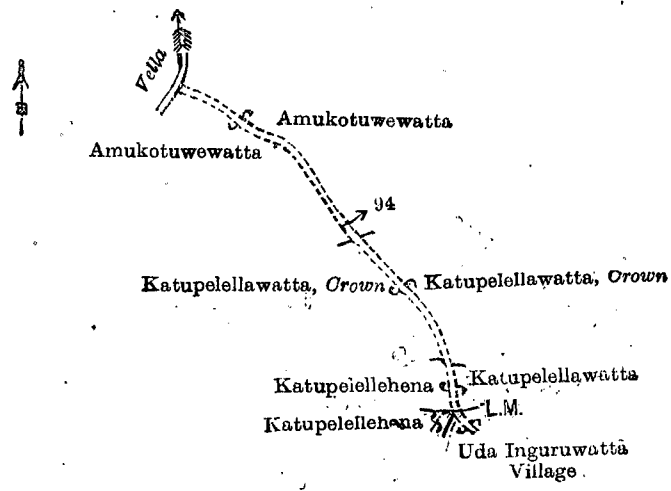
Scale of 4 Chains to an Inch.

G. K. THORNHILL,
for Acting Surveyor-General.

XV.—Preliminary plan 1,520.

Lot.	Name of Land.	Extent, A. R. P.
94	Gansabhawa road	0 0 24

and bounded as follows : on the north by Amukotuwewatta claimed by Nekatgedera Mudalihamy ; on the east by Katupelellawatta claimed by the Crown, Katupelellawatta sold by the Crown ; on the south by the village limit of Uda Inguruwatta ; and on the west by Katupelellehena claimed by R. Ran Menika and another, Katupelellehena sold by the Crown, Katupelellewatta claimed by the Crown, Amukotuwewatta claimed by Nekatgedera Mudalihamy, a vella.



Surveyor-General's Office,
Colombo, March 26, 1914.

Scale of 4 Chains to an Inch.

G. K. THORNHILL,
for Acting Surveyor-General.

XVI.—Preliminary plan 1,520.

Lot.	Name of Land.	Extent, A. R. P.
100	Kahagalamukalana	7 1 22

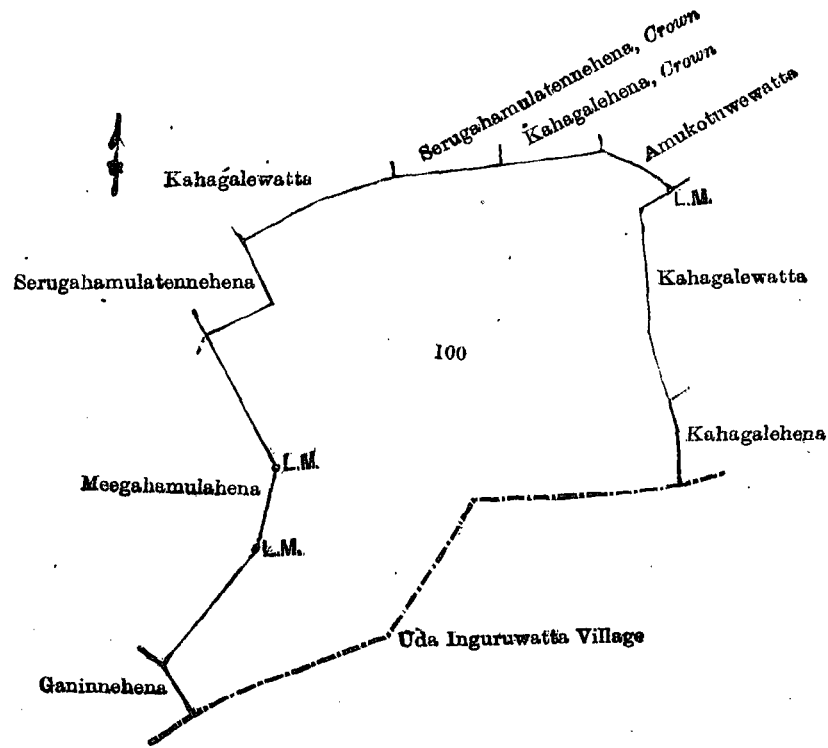
and bounded as follows : on the north by Kahagalewatta sold by the Crown, Serugahamulatennehena claimed by the Crown, Kahagalehena claimed by the Crown, Amukotuwewatta claimed by Ekanayaka Mudiyansele Ukku Banda ; on the east by Kahagalewatta sold by the Crown, Kahagalehena sold by the Crown ; on the south by the village limit of Uda Inguruwatta ; and on the west by Gamimehena sold by the Crown, Meegahamulahena sold by the Crown, Serugahamulatennehena sold by the Crown, Kahagalewatta sold by the Crown.

[For Diagram see page 604.]

XVII.—Preliminary plan 1,520.

Lot.	Name of Land.	Extent, A. R. P.
116	Footpath	0 0 28

and bounded as follows : on the north by Ketakelagahamulahena claimed by Abraham Silva and another, Siyambalagahamulahena claimed by Abraham Silva and another ; on the east by Siyambalagahamulahena claimed by Abraham Silva and another, Wagollewatta claimed by Heratgedera Punchi Kiri Banda, Wagollewattahena claimed by Ekanayaka



Surveyor-General's Office,
Colombo, March 26, 1914.

Scale of 4 Chains to an Inch.

G. K. THORNHILL,
for Acting Surveyor-General.

Mudiyanselage Mudiyanse and others, Gederawatta claimed by Ekanayaka Mudiyanse Punchirala ; on the south by Wagollawattehena claimed by Ekanayaka Mudiyanse and others, Wagollewatta claimed by Heratgedera Punchi Kiri Banda ; and on the west by Siyambalagahamulahena claimed by Abraham Silva and another, Ketakalagahamulahena claimed by Abraham Silva and another, Bakmeegolle-ela.



Surveyor-General's Office,
Colombo, March 26, 1914.

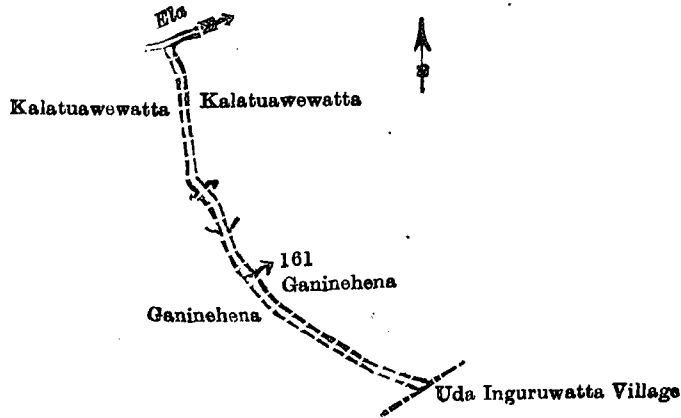
Scale of 4 Chains to an Inch.

G. K. THORNHILL,
for Acting Surveyor-General.

XVIII.—Preliminary plan 1,520.

Lot.	Name of Land.	Extent, A. R. P.
161	Gansabhawa road	0 0 29

and bounded as follows : on the north by an ela ; on the east by Kalatuawewatta claimed by Ekanayaka Mudiyansele Punchirala, Ganimehena sold by the Crown ; on the south by the village limit of Uda Inguruwatta ; and on the west by Ganimehena sold by the Crown, Kalatuawewatta claimed by Ekanayaka Mudiyansele Punchirala.



Surveyor-General's Office,
Colombo, March 26, 1914.

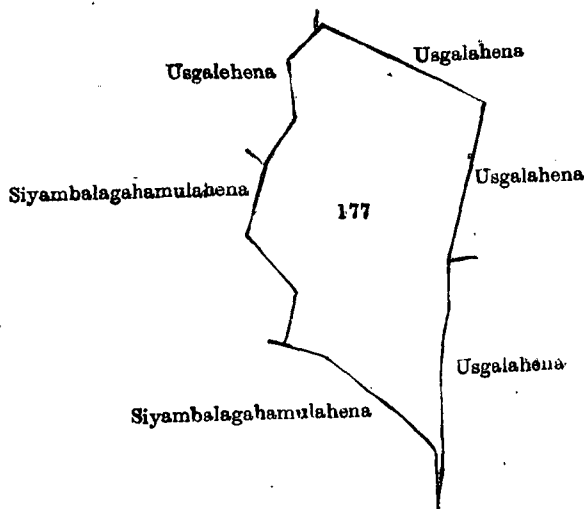
Scale of 4 Chains to an Inch.

G. K. THORNHILL,
for Acting Surveyor-General.

XIX.—Preliminary plan 1,520.

Lot.	Name of Land.	Extent, A. R. P.
177	Siyambalagahamulahena	2 2 37

and bounded as follows : on the north by Usgalahena sold by the Crown ; on the east by Usgalahena sold by the Crown ; on the south by Siyambalagahamulahena sold by the Crown ; and on the west by Siyambalagahamulahena sold by the Crown, Usgalahena sold by the Crown.



Surveyor-General's Office,
Colombo, March 26, 1914.

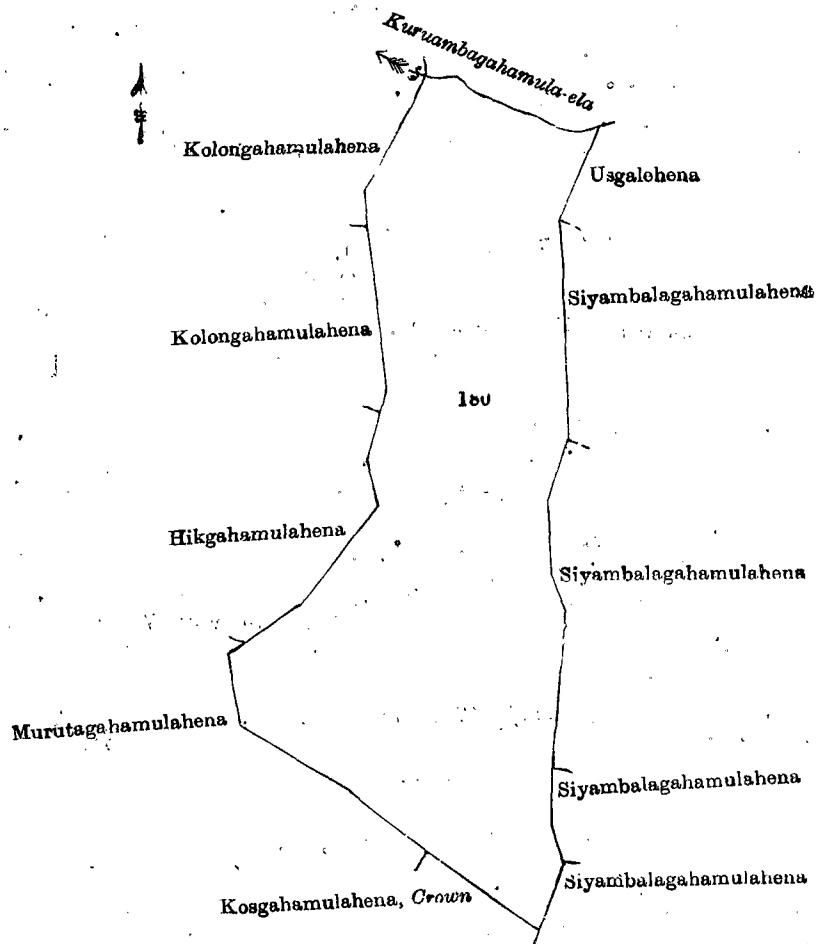
Scale of 4 Chains to an Inch.

G. K. THORNHILL,
for Acting Surveyor-General.

XX.—Preliminary plan 1,520.

Lot.	Name of Land.	Extent, A. R. P.
180	Paththonduwemukalana	7 1 26

and bounded as follows : on the north by Kuruambagahamula-ela ; on the east by Usgalahena sold by the Crown, Siyambalagahamulahena sold by the Crown ; on the south by Kosgahamulahena claimed by the Crown, Murutagahamulahena sold by the Crown ; and on the west by Murutagahamulahena sold by the Crown, Higgahamulahena sold by the Crown, Kolongahamulahena sold by the Crown, Kolongahamulahena claimed by Ekanayaka Mudiyansele Banda and another.



Surveyor-General's Office,
Colombo, March 26, 1914.

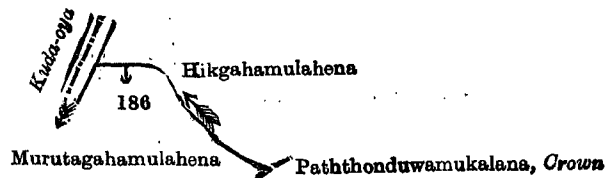
Scale of 4 Chains to an Inch.

G. K. THORNHILL,
for Acting Surveyor-General.

XXI.—Preliminary plan 1,520.

Lot.	Name of Land.	Extent, A. R. P.
186	Mala-ela (stream)	0 0 8

and bounded as follows: on the north by Hikgahamulahena sold by the Crown; on the east by Hikgahamulahena sold by the Crown, Paththonduwamukalana claimed by the Crown; on the south by Muruthagahamulahena sold by the Crown; and on the west by Kuda-oya.



Surveyor-General's Office,
Colombo, March 26, 1914.

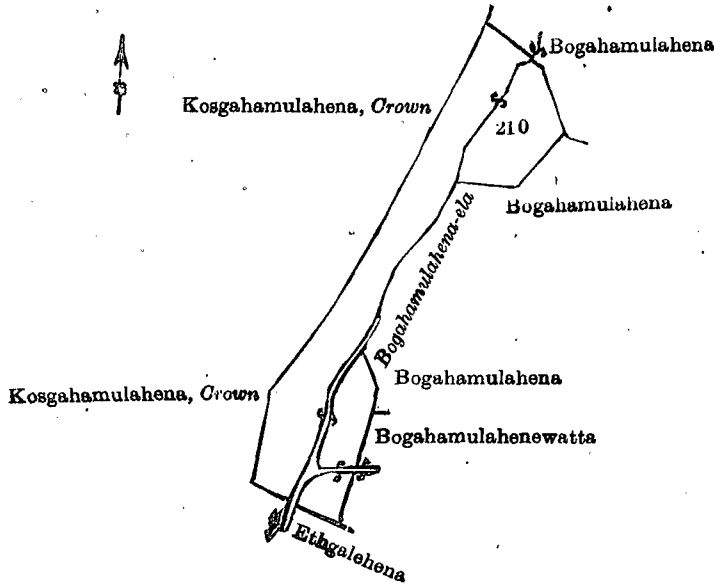
Scale of 4 Chains to an Inch.

G. K. THORNHILL,
for Acting Surveyor-General.

XXII.—Preliminary plan 1,520.

Lot.	Name of Land.	Extent, A. R. P.
210	Bogahamulamukalana	1 2 31

and bounded as follows: on the north by Bogahamulahena sold by the Crown; on the east by Bogahamulahena claimed by Carolis de Silva Gurusingha, Bogahamulahena-ela, Bogahamulahena claimed by Carolis de Silva Gurusingha, Bogahamulahenewatta claimed by Veravellayalagedera Malhonda; on the south by Ethgalehena claimed by Veravellayalage Malhonda of Parape; and on the west by Kosgahamulahena claimed by the Crown, Kosgahamulahena belonging to Crown.



Surveyor-General's Office,
Colombo, March 26, 1914.

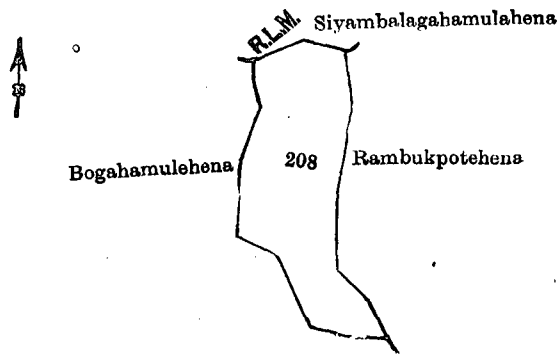
Scale of 4 Chains to an Inch.

G. K. THORNHILL,
for Acting Surveyor-General.

XXIII.—Preliminary plan 1,520.

Lot.	Name of Land.	Extent, A. R. P.
208	Bogahamulahenemukalana	1 0 19

and bounded as follows: on the north by Siyambalagahamulahena sold by the Crown; on the east by Rambukpotehena sold by the Crown; on the south and west by Bogahamulahena sold by the Crown.



Surveyor-General's Office,
Colombo, March 26, 1914.

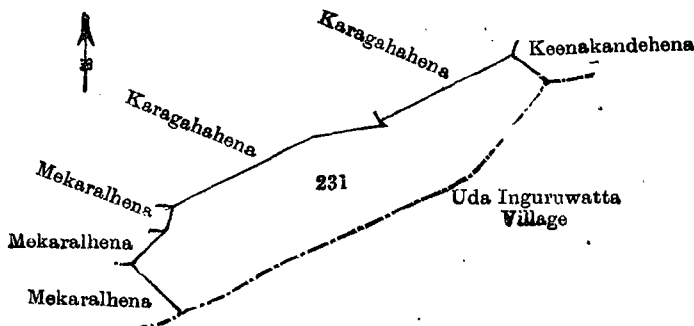
Scale of 4 Chains to an Inch.

G. K. THORNHILL,
for Acting Surveyor-General.

XXIV.—Preliminary plan 1,520.

Lot	Name of Land.	Extent, A. R. P.
231	Kudumiriyamukalana	1 2 31

and bounded as follows: on the north by Mekaralhena sold by the Crown, Karagahahena sold by the Crown; on the east by Keenakandehena sold by the Crown; on the south by the village limit of Uda Inguruwatta; and on the west by Mekaralhena sold by the Crown.



Surveyor-General's Office,
Colombo, March 26, 1914.

Scale of 4 Chains to an Inch.

G. K. THORNHILL,
for Acting Surveyor-General.

XXV.—Preliminary plan 1,520.

Lot.	Name of Land.	Extent, A. R. P.
247	Kirindigollemukalana	0 2 16

and bounded as follows: on the north by Meegahamulahena claimed by the Crown; on the east by Unapandurehena sold by the Crown; on the south by Kirindigolle-ela (village limit of Uda Inguruwatta, boundary of the Province of Sabaragamuwa); and on the west by Meegahamulahena claimed by the Crown.



Surveyor-General's Office,
Colombo, March 26, 1914.

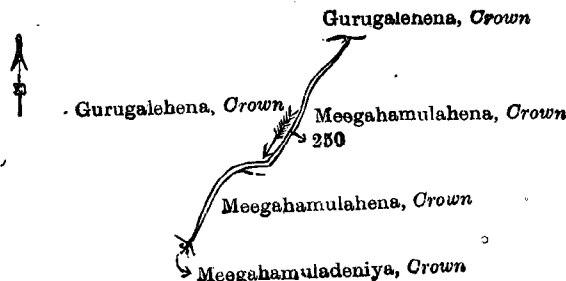
Scale of 4 Chains to an Inch.

G. K. THORNHILL,
for Acting Surveyor-General.

XXVI.—Preliminary plan 1,520.

Lot.	Name of Land.	Extent, A. R. P.
250	Meegahamula-ela	0 0 8

and bounded as follows: on the north by Gurugalehena claimed by the Crown; on the east by Meegahamulahena claimed by the Crown, Meegahamuladeniya claimed by the Crown; on the south by Meegahamuladeniya claimed by the Crown; and on the west by Gurugalehena claimed by the Crown.



Surveyor-General's Office,
Colombo, March 26, 1914.

Scale of 4 Chains to an Inch.

G. K. THORNHILL,
for Acting Surveyor-General.

XXVII.—Preliminary plan 1,520.

Lot.	Name of Land.	Extent, A. R. P.
42	Pita-ela (stream)	0 2 22

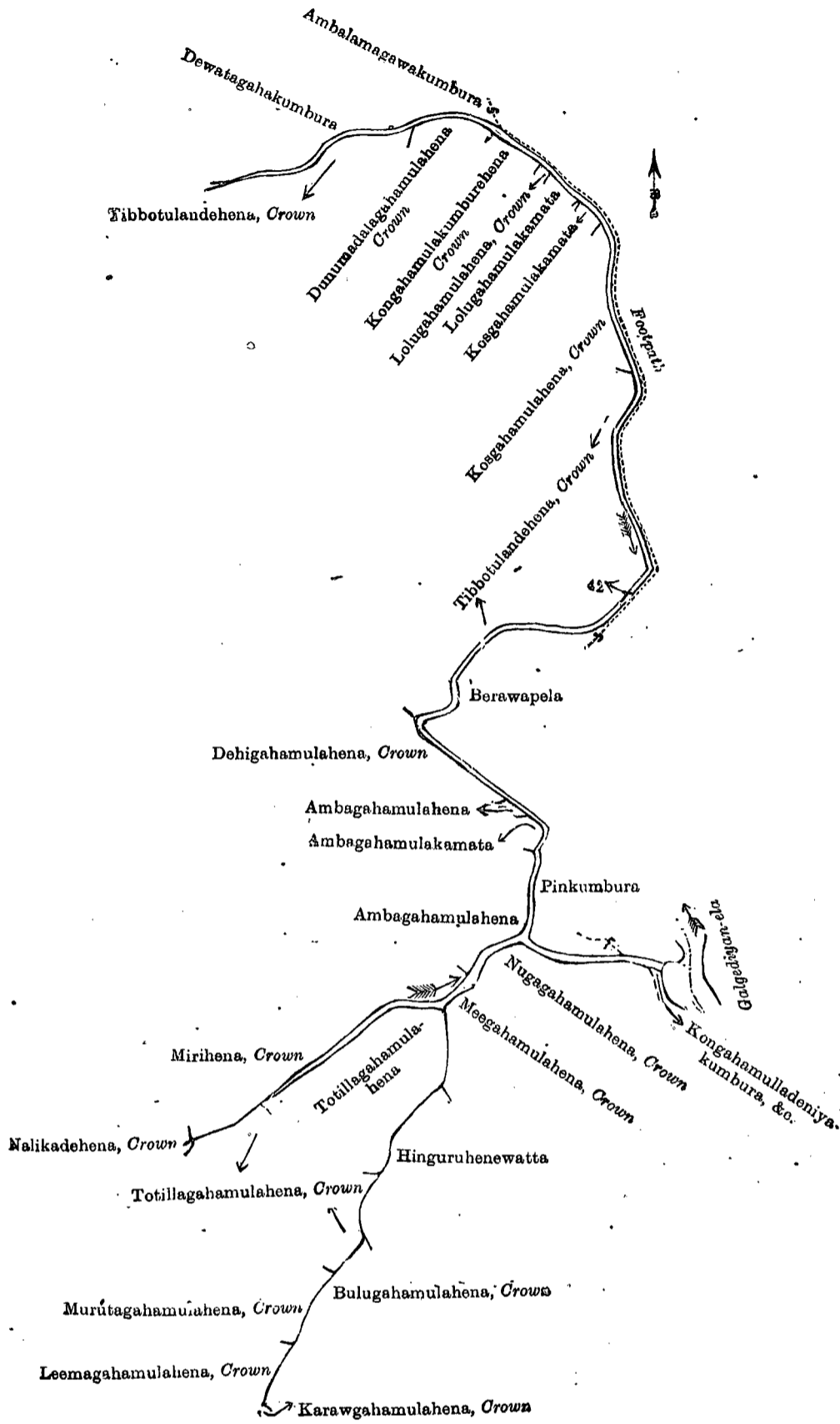
and bounded as follows: on the north by Dewatagahakumbura claimed by Ekanayaka Mudiyanselege Punchi Menika, Ambalamagawakumbura claimed by Heratgedera Mudalihamy and others, a footpath; on the east by a footpath, Berawapela claimed by Ekanayaka Mudiyanselege Dingirihamy and others, Pinkumbura claimed by Kotawehera pansala; on the south by Galgediyan-ela, Kongahamulladeniyakumbura, &c., claimed by Herat Mudiyanselege Kiri Banda and others, Nugagahamulahena claimed by the Crown, Meegahamulahena claimed by the Crown, Hinguruhenewatta sold by the Crown, Bulugahamulahena claimed by the Crown, Karawgahamulahena claimed by the Crown, Leemagahamulahena claimed by the Crown, Muruthagahamulahena claimed by the Crown, Totillagahamulahena claimed by the Crown, Totillagahamulahena sold by the Crown, Totillagahamulahena claimed by the Crown, Nalikadehena claimed by the Crown; and on the west by Mirihena claimed by the Crown, Ambagahamulahena sold by the Crown, Arbagahamulahena claimed by Ekanayaka Mudiyanselege Punchi Menika, Ambagahamulahena sold by the Crown, Dehigahamulahena belonging to Crown, Tibbotulandehena claimed by the Crown, Kosgahamulahena claimed by the Crown, Kosgahamulakamata claimed by Ekanayaka Mudiyanselege Punchi Banda and another, Lolugahamulakamata claimed by Nekatgedera Mudalihamy, Lolugahamulahena belonging to Crown, Kongahamulakumburehena claimed by the Crown, Dunumadalagahamulahena claimed by the Crown, Tibbotulandehena claimed by the Crown.

[For Diagram see page 609.]

XXVIII.—Preliminary plan 1,520.

Lot.	Name of Land.	Extent, A. R. P.
222	Gansabhawa road	1 0 14

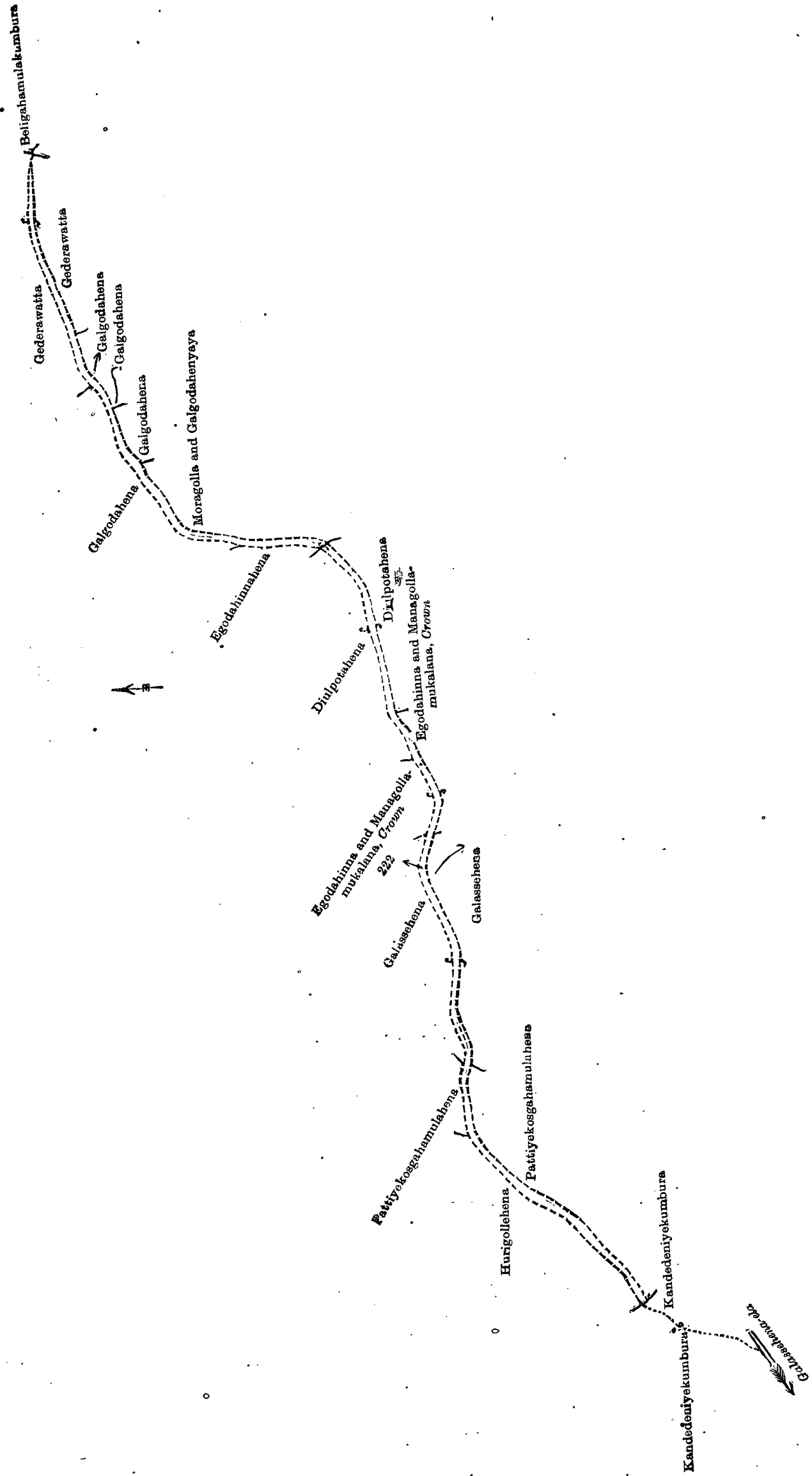
and bounded as follows: on the north by Pattiyekosgahamulahena sold by the Crown, Galassehena sold by the Crown, Egodahinna and Managollamukalana claimed by the Crown, Diulpotahena sold by the Crown, Egodahinnahena sold by the Crown, Galgodahena claimed by Abraham Silva of Rambukkana, Gederawatta claimed by Ekanayaka Mudiyanselege Punchirala; on the east by Beligahamulakumbura claimed by Ekanayaka Mudiyanselege Appuhami and others; on the south by Gedarawatta claimed by Ekanayaka Mudiyanselege Dingirihamy and others, Galgodahena claimed by Ekanayaka Mudiyanselege Ukku Banda and others, Galgodahena claimed by Abraham Silva of Rambukkana, Galgodahena sold by the Crown, Moragolla and Galgodahenyaya claimed by Ekanayaka Mudiyanselege Punchirala and others, Diulpotahena sold by the Crown, Egodahinna and Managollamukalana claimed by the Crown, Galessahena sold by the Crown, Pattiyekosgahamulahena sold by the Crown, Kandedeniyekumbura claimed by Ekanayaka Mudiyanselege Dingirihamy and others, Galessahene-ela; and on the west by Kandedeniyekumbura claimed by Ekanayaka Mudiyanselege Dingirihamy and others, Hurigollehena sold by the Crown.



Surveyor-General's Office,
Colombo, March 26, 1914.

Scale of 4 Chains to an Inch.

G. K. THORNHILL,
for Acting Surveyor-General.
D 15



Surveyor-General's Office,
Colombo, March 26, 1914.

Scale of 4 Chains to an Inch.

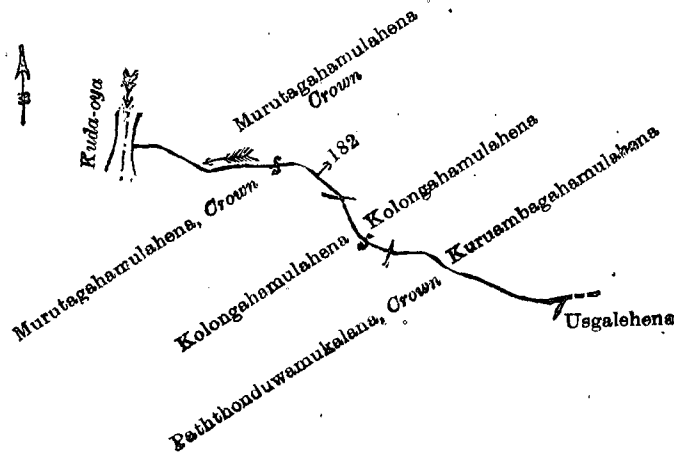
G. K. THORNHILL,
for Acting Surveyor-General.



XXIX.—Preliminary plan 1,520.

Lot.	Name of Land.	Extent, A. R. P.
182	Kuruambagahamula-ela (stream)	0 0 17

and bounded as follows: on the north by Murutagahamulahena claimed by the Crown, Kolongahamulahena claimed by Mudiyansele Banda and another; on the east by Kuruambagahamulahena sold by the Crown, Usgalehena sold by the Crown; on the south by Paththonduwamukalana claimed by the Crown, Kolongahamulahena claimed by Ekanayaka Mudiyansele Banda and another, Murutagahamulahena claimed by the Crown; and on the west by Kuda-oya.



Surveyor-General's Office,
Colombo, March 26, 1914.

Scale of 4 Chains to an Inch.

G. K. THORNHILL,
for Acting Surveyor-General.

XXX.—Preliminary plan 1,520.

Lot.	Name of Land.	Extent, A. R. P.
43	Galgediyan-ela (stream)	0 2 34

and bounded as follows: on the north by the village limit of Moratuwa; on the east by the village limit of Wataraka, Galgediyan-ela, Goluwagekumbura-ela; on the south by Asweddumekumbura claimed by Ketawelayalagedera Amangira and others, the Wedagodeniye-ela, Ellewaledeniye-kumbura claimed by Heratgedera Mudalihamy and others; on the west by the Ambagahamula-ela, Pinkumbura claimed by Kotawehera pansala, Berawapela claimed by Dingirihami and others, Galahitiyawa claimed by Ekanayaka Mudiyansele Appuhami Arachchi, Kosgahamulakumbura claimed by Ekanayake Mudiyansele Punchirala, Ambalamagawapillewa claimed by Godawitagedera Kawrala, the Galgediyan-ela

[For Diagram see page 612.]

Uva S. O. No. 1,917.

Order under Section 4, Sub-section (1), of "The Waste Lands Ordinances of 1897, 1899, 1900, and 1903,"
admitting Land to be Private Property.

In the matter of the land commonly called or known as Pinnagolla-arawehena and Weladarandahena, situate in the village of Palleranugalla, in the Kandukara korale of the Buttala division, in the Province of Uva, and of "The Waste Lands Ordinances of 1897, 1899, 1900, and 1903."

WHEREAS in pursuance of section 1 of the said Ordinances it was duly notified on January 17, 1913, that if no claim to the lands commonly called or known as Pinnagolla-arawehena and Weladarandahena; situate in the village of Palleranugalla, in the Kandukara korale of the Buttala division, in the Province of Uva, containing in extent 8 acres and 17 perches, and shown as lot 2 in preliminary plan 231 and in the annexed diagram, was made to John Murray Davies, Special Officer appointed under section 28 of the said Ordinances, within the period of three months from the date specified in such notice, such land would be declared the property of Crown, and dealt with on account of the Crown (*vide* Notice No. 4,703):

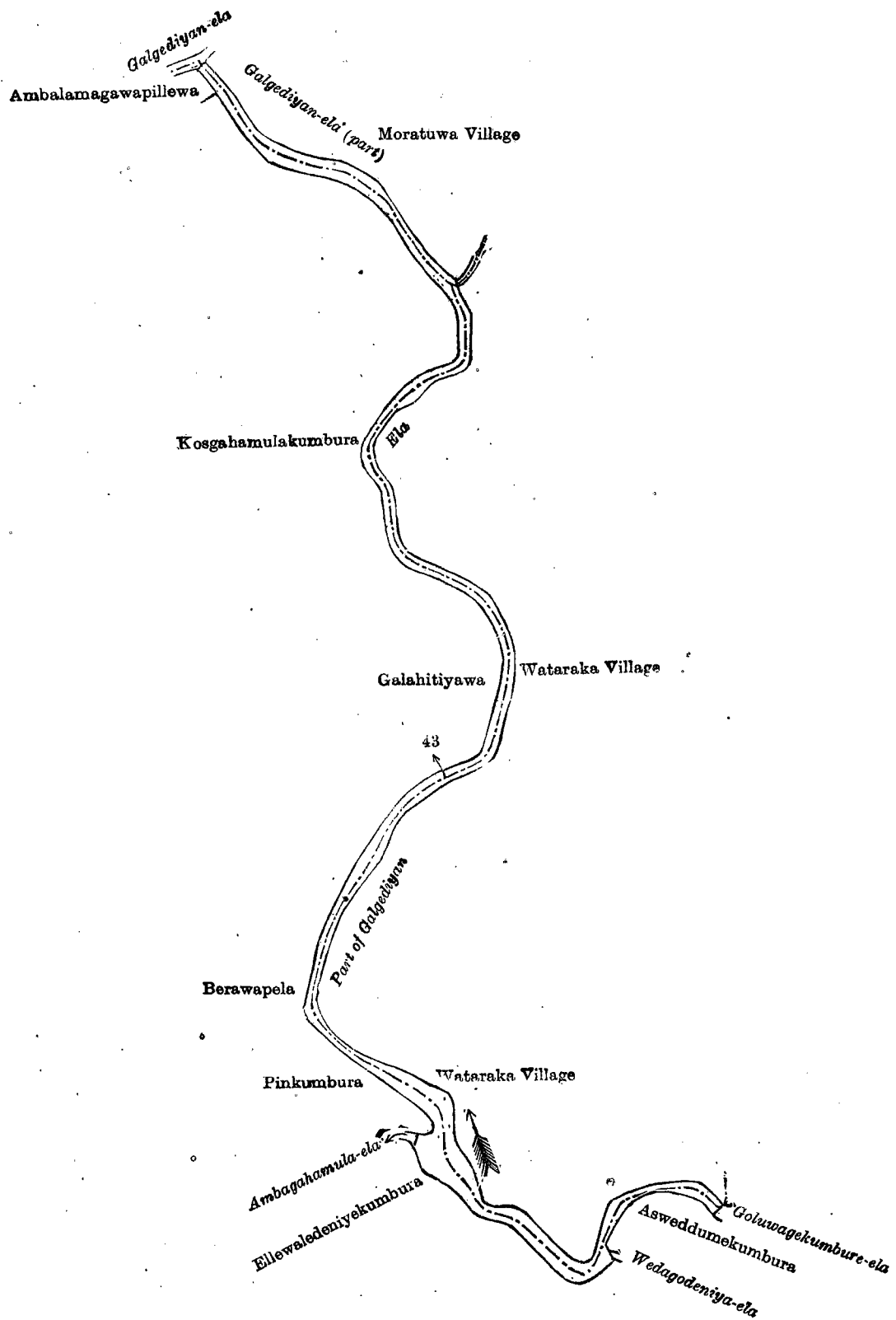
And whereas Samarakoon Jayasekara Wijesiriwardana Adikari Mudiyansele Mutu Banda, *ex-Korala*, made claim thereto, and I, John Murray Davies, Special Officer appointed under section 28 of the said Ordinances, made due inquiry into such claim, I, with the consent of His Excellency the Governor, do hereby admit the claim of the said claimant to the said land, as more fully described herein below, under section 4, sub-section (1), of the said Ordinances.

Description of the Land referred to.

The following lot situated in the village of Palleranugalla, in the Kandukara korale of the Buttala division, in the Province of Uva, as described in the annexed diagram:—

Lot.	Name of Land.	Extent, A. R. P.
2	Pinnagolla-arawehena and Weladarandahena	8 0 17

D 16



Surveyor-General's Office,
Colombo, May 13, 1914.

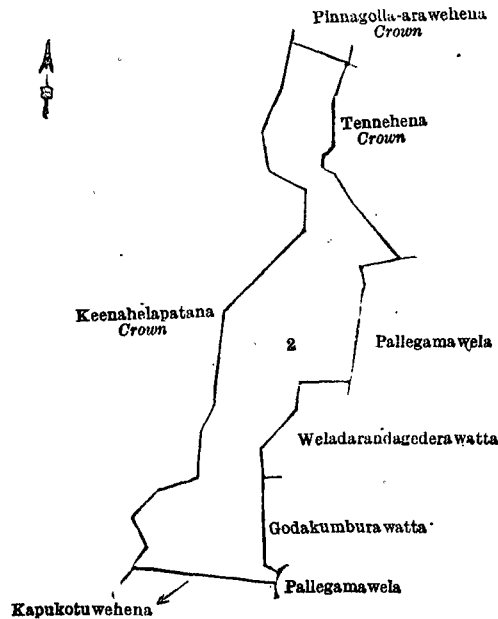
Scale of 4 Chains to an Inch.

G. K. THORNHILL,
for Acting Surveyor-General.

November 17, 1914.

N. A. HAMPTON,
Special Officer.

and bounded as follows: on the north by Pinnagolla-arawehena belonging to the Crown; on the east by Tennehena belonging to the Crown, Pallegamawela claimed by E. W. Ebert, Weladarandagederawatta claimed by Mutu Banda, *ex*-Korala, Godakumburawatta claimed by Mutu Banda, *ex*-Korala, Pallegamawela claimed by E. W. Ebert; on the south by Kapukotuwahena settled on Ukku Banda under the Waste Lands Ordinances; on the west by Keenahelapatana belonging to the Crown.



Surveyor-General's Office,
Colombo, October 9, 1914.

Scale of 8 Chains to an Inch.

G. K. THORNHILL,
for Acting Surveyor-General.

November 14, 1914.

J. M. DAVIES,
Special Officer.

Uva S. O. No. 1,918.

**Order under Section 2 of "The Waste Lands Ordinances of 1897, 1899, 1900, and 1903,"
declaring Lands to be Crown Property.**

In the matter of the lands commonly called or known as Pinarawepatana, &c., situate in the village of Etimale, in the Kumbalwela korale of the Yatikinda division, in the Province of Uva, and of "The Waste Lands Ordinances of 1897, 1899, 1900, and 1903."

THE notice required by section 1 of "The Waste Lands Ordinances of 1897, 1899, 1900, and 1903," having been duly published in manner prescribed by that section in respect of the above-named lands (*vide* Notice No. 5,254), and no claim having been made to the said lands or to any interest therein within the period of three months from the date specified in the said notice, I, John Murray Davies, Special Officer appointed under section 28 of the said Ordinances, under and by virtue of the powers vested in me in that behalf by section 2 of the said Ordinances, do hereby on October 20, 1914, order and declare that the said lands, as more fully described herein below, situate in the village of Etimale, in the Kumbalwela korale of the Yatikinda division, in the Province of Uva, and shown as lots 21B, 16A, 17, 21A, 21 in preliminary plan 185, and in the annexed diagrams, and containing in extent 1 acre 1 rood and 2 perches, are the property of the Crown.

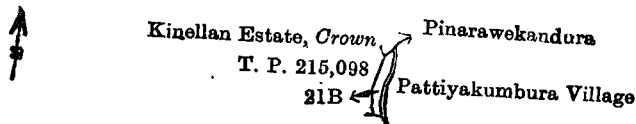
Description of the Lands referred to.

The following lots situated in the village of Etimale, in the Kumbalwela korale of the Yatikinda division, in the Province of Uva, as described in the annexed diagrams:—

I.—Preliminary plan 185.

Lot.	Name of Land.	Extent, A. R. P.
21B	Pinarawepatana	0 0 8

and bounded as follows: on the north by the Kinellan estate claimed by the Crown, the Pinarawekandura; on the east and south by the village limit of Pattiyakumbura; on the west by T. P. 215,098.



Surveyor-General's Office,
Colombo, May 8, 1913.

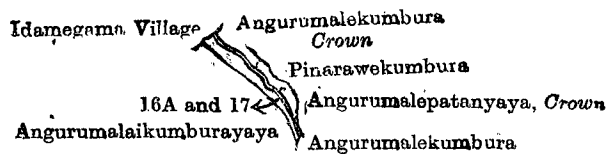
Scale of 8 Chains to an Inch.

A. J. WICKWAR,
for Surveyor-General.

II.—Preliminary plan 185.

Lot.	Name of Land.	Extent, A. R. P.
16A	Angurumalaipatana	0 0 15
17	Angurumalaikumbura	0 0 22
		0 0 37

and bounded as follows : on the north by the village limit of Idamegama, Angurumalekumbura belonging to the Crown ; on the east by Pinarawekumbura (private), Angurumalepatanyaya belonging to the Crown ; on the south by Angurumalekumbura (private) ; on the west by Angurumalaikumburayaya (private).



Scale of 8 Chains to an Inch.

Surveyor-General's Office,
Colombo, May 8, 1913.

A. J. WICKWAR,
for Surveyor-General.

III.—Preliminary plan 185.

Lot.	Name of Land.	Extent, A. R. P.
21A	Pinarawepatana	0 0 27

and bounded as follows : on the north by the Kinellan estate claimed by the Crown ; on the east and south by Pinarawekandura (the village limit of Pattiyakumbura) ; on the west by the Kinellan estate claimed by the Crown.



Scale of 8 Chains to an Inch.

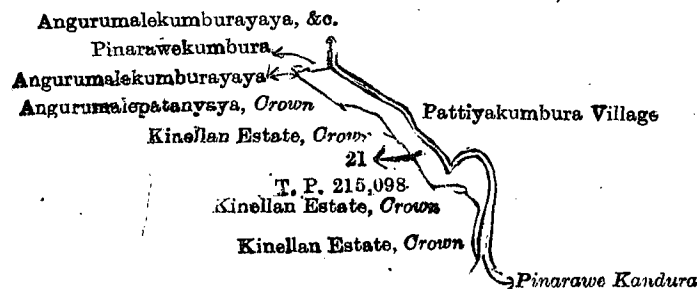
Surveyor-General's Office,
Colombo, May 8, 1913.

A. J. WICKWAR,
for Surveyor-General.

IV.—Preliminary plan 185.

Lot.	Name of Land.	Extent, A. R. P.
21	Etimalepatana	0 3 10

and bounded as follows : on the north by Angurumalekumburayaya (private), Pinarawekumbura (private), Angurumalekumburayaya, &c. (private) ; on the east by the Pinarawekandura (the village limit of Pattiyakumbura) ; on the south by the Kinellan estate claimed by the Crown ; on the west by T. P. 215,098, the Kinellan estate claimed by the Crown, Angurumalepatanyaya claimed by the Crown.



Scale of 8 Chains to an Inch.

Surveyor-General's Office,
Colombo, May 8, 1913.

A. J. WICKWAR,
for Surveyor-General.

J. M. DAVIES,
Special Officer.

October 20, 1914.

Uva S. O. No. 1,919.

Order under Section 4, Sub-section (1), of "The Waste Lands Ordinances of 1897, 1899, 1900, and 1903."

In the matter of the lands commonly called or known as Wewewatta, situate in the village of Bakinigahawela, in the Medagampattu korale of the Wellassa division, in the Province of Uva, and of "The Waste Lands Ordinances of 1897, 1899, 1900, and 1903."

WHEREAS in pursuance of section 1 of the said Ordinances it was duly declared and notified on July 2, 1909, that if no claim to the lands commonly called or known as Wewewatta, situate in the village of Bakinigahawela, in the Medagampattu korale of the Wellassa division, in the Province of Uva, containing in extent 1 acre and 13 perches, and shown as 1W and 127 in preliminary plan 168, and in the annexed diagram, was made to John George Fraser, Special Officer appointed under section 28 of the said Ordinances, within the period of three months from the date specified in the said notice, such lands would be declared the property of the Crown, and dealt with on account of the Crown (*vide* Notice No. 3,494) :

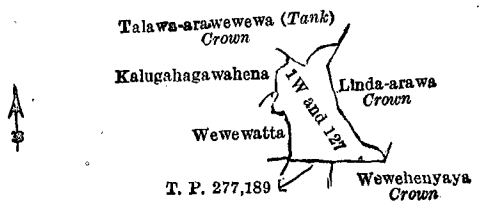
And whereas Wewawatte Ganeti made claim thereto, and John George Fraser and Walter Earnest Wait, Special Officers appointed under section 28 of the said Ordinances, made due inquiry into such claim, and whereas the said claimant and I, John Murray Davies, Special Officer with the consent of His Excellency the Governor, came to an agreement in writing dated September 3, 1914, concerning the said lands, under section 4, sub-section (1), of the said Ordinances, whereby it was agreed that in consideration of lot IX in extent 1 rood 11 perches being marked private otherwise than under the Waste Lands Ordinances, and of the said claimant being declared the purchaser of the aforesaid lots 1W and 127 for the sum of Rupees Ten and Cents Fifty only (Rs. 10.50), paid to the Special Officer on March 16, 1910, as the purchase amount, of the said lands he should withdraw his claim to the remainder of the lands appearing in Waste Lands Ordinances Notice 3,497, and whereas the said amount has been duly paid by the said claimant, he is hereby, in pursuance of the agreement afore-mentioned declared to be the purchaser of the said lots 1W and 127 as more fully described herein below.

Description of the Lands referred to.

The following lots situated in the village of Bakingihawela, in the Medagampattu korale of the Wellassa division, in the Province of Uva, as described in the annexed diagram :—

Lot.	Name of Land.	Preliminary plan 168.	Extent, A. R. P.
1W	Wewewatta	0 0 11
127	Do.	1 0 2
			1 0 13

and bounded as follows : on the north by Talawearawewewa (tank) to be declared the property of the Crown under the Waste Lands Ordinances ; on the east by Linda-arawa declared to be the property of the Crown under the Waste Lands Ordinances ; on the south by Wewehenyaya to be declared the property of the Crown under the Waste Lands Ordinances, T. P. 277,189 ; on the west by Wewewatta (private), Kalugahagawahena sold by the Crown.



Surveyor-General's Office,
Colombo, December 4, 1913.

Scale of 8 Chains to an Inch.

A. J. WICKWAR,
for Surveyor-General.

J. M. DAVIES,
Special Officer.

October 28, 1914.

Uva S. O. No. 1,920.

Order under Section 2 of "The Waste Lands Ordinances of 1897, 1899, 1900, and 1903," declaring Lands to be Crown Property.

In the matter of the lands commonly called or known as Hettipolagodapatana and Hettipolapatana (reservation for stream), situate in the village of Idamagama, in the Kumbalwela korale of the Yatikinda division, in the Province of Uva, and of "The Waste Lands Ordinances of 1897, 1899, 1900, and 1903."

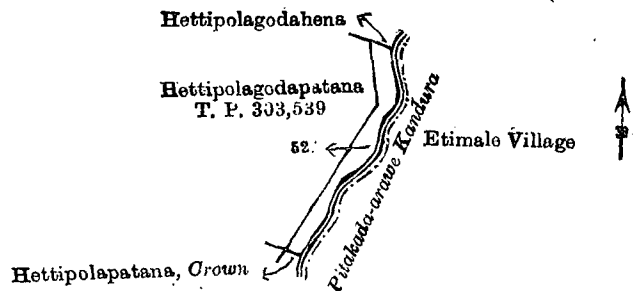
THE notice required by section 1 of "The Waste Lands Ordinances of 1897, 1899, 1900, and 1903," having been duly published in manner prescribed by that section in respect of the above-named lands (*vide* Notice No. 4,034), and no claim having been made to the said lands or to any interest therein within the period of three months from the date specified in the said notice, I, John Murray Davies, Special Officer appointed under section 28 of the said Ordinances under and by virtue of the powers vested in me in that behalf by section 2 of the said Ordinances, do hereby on November 12, 1914, order and declare that the said lands, as more fully described herein below, situate in the village of Idamagama, in the Kumbalwela korale of the Yatikinda division, in the Province of Uva, and shown as lots 52A, 53A in preliminary plan 184 and in the annexed diagrams, and containing in extent 1 acre 1 rood and 23 perches, are the property of the Crown.

Description of the Lands referred to.

The following lots situated in the village of Idamagama, in the Kumbalwela korale of the Yatikinda division, in the Province of Uva, as described in the annexed diagrams :—

Lot.	Name of Land.	I.—Preliminary plan 184.	Extent, A. R. P.
52A	Hettipolagodapatana (reservation for stream)	0 3 31

and bounded as follows : on the north by Hettipolagodahena sold by the Crown ; on the east by Pitakada-arawekandura (the village limit of Etimale) ; on the south by Hettipolapatana to be declared the property of the Crown under the Waste Lands Ordinances ; on the west by Hettipolagodapatana sold by the Crown (T. P. 303,539).



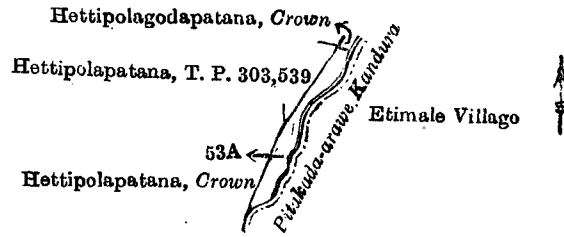
Surveyor-General's Office,
Colombo, October 16, 1914.

Scale of 8 Chains to an Inch.

G. K. THORNHILL,
for Acting Surveyor-General.

Lot.	Name of Land.	II.—Preliminary plan 184.	Extent, A. R. P.
53A	Hettipolapatana (reservation for stream)	0 1 32

and bounded as follows : on the north by Hettipolagodapatana to be declared the property of the Crown under the Waste Lands Ordinances ; on the east and south by Pitakada-arawekandura (the village limit of Etimale) ; on the west by Hettipolapatana declared to be the property of the Crown under the Waste Lands Ordinances, Hettipolapatana sold by the Crown (T. P. 303,539).



Surveyor-General's Office,
Colombo, October 16, 1914.

Scale of 8 Chains to an Inch.

G. K. THORNHILL,
for Acting Surveyor-General.

November 12, 1914.

J. M. DAVIES,
Special Officer.

Uva S. O. No. 1,921.

**Order under Section 4, Sub-section (1), of "The Waste Lands Ordinances of 1897, 1899, 1900, and 1903,"
admitting Land to be Private Property.**

In the matter of the land commonly called or known as Kapukotuwahena, situate in the village of Palleranugalla, in the Kandukara korale of the Buttala division, in the Province of Uva, and of "The Waste Lands Ordinances of 1897, 1899, 1900, and 1903."

WHEREAS in pursuance of section 1 of the said Ordinances it was duly notified on January 17, 1913, that if no claim to the land commonly called or known as Kapukotuwahena, situate in the village of Palleranugalla, in the Kandukara korale of the Buttala division, in the Province of Uva, containing in extent 4 acres and 2 perches, and shown as lot 2D in preliminary plan 231 and in the annexed diagram, was made to John Murray Davies, Special Officer appointed under section 28 of the said Ordinances, within the period of three months from the date specified in such notice, such land would be declared the property of the Crown, and dealt with on account of the Crown (*vide* Notice No. 4,703):

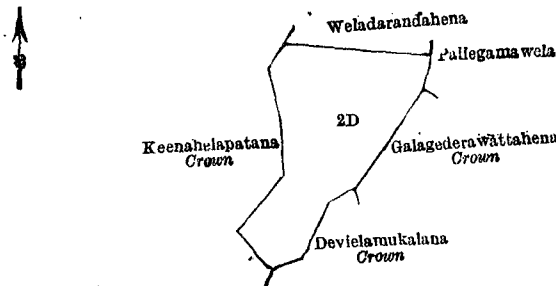
And whereas Wickrasingha Mudiyanse Ukku Banda made claim thereto, and I, John Murray Davies, Special Officer appointed under section 28 of the said Ordinances, made due inquiry into such claim, I, with the consent of His Excellency the Governor, do hereby admit the claim of the said claimant to the said land, as more fully described herein below, under section 4, sub-section (1), of the said Ordinances.

Description of the Land referred to.

The following lot situated in the village of Palleranugalla, in the Kandukara korale of the Buttala division, in the Province of Uva, as described in the annexed diagram:—

Lot.	Name of Land.	Preliminary plan 231.	Extent, A. R. P.
2D	Kapukotuwahena	4 0 2

and bounded as follows: on the north by Weladarandahena settled on Mutu Banda Korala under the Waste Lands Ordinances; on the east by Pallegamawela claimed by E. W. Ebert, Galagederawattahena belonging to the Crown, Deviela-mukalana belonging to the Crown; on the south by Deviela-mukalana belonging to the Crown, Keenahelapatana belonging to the Crown; on the west by Keenahelapatana belonging to the Crown.



Surveyor-General's Office,
Colombo, October 9, 1914.

Scale of 8 Chains to an Inch.

G. K. THORNHILL,
for Acting Surveyor-General.

November 14, 1914.

J. M. DAVIES,
Special Officer.

Kegalla S. O. No. 99.

**Order under Section 4, Sub-section (1), of "The Waste Lands Ordinances of 1897, 1899, 1900, and 1903,"
admitting Land to be Private Property.**

In the matter of the land commonly called or known as Kotikambehena, situate in the village of Ambetenna, in the Kinigoda korale of the Kegalla District, in the Province of Sabaragamuwa, and of "The Waste Lands Ordinances of 1897, 1899, 1900, and 1903."

WHEREAS in pursuance of section 1 of the said Ordinances it was duly notified on July 7, 1911, that if no claim to the land commonly called or known as Kotikambehena, situate in the village of Ambetenna, in the Kinigoda korale of the Kegalla District, in the Province of Sabaragamuwa; containing in extent 2 acres and 5 perches, and shown as lot 8A in preliminary plan 103 and in the annexed diagram, was made to Maxwell MacLagan Wedderburn, Special Officer appointed under section 28 of the said Ordinances, within the period of three months from the date specified in such notice, such land would be declared the property of the Crown, and dealt with on account of the Crown (*vide* Notice No. 4,123):

And whereas Kaluachchigedara Punchi Menika made claim thereto, and I, Maxwell MacLagan Wedderburn, Special Officer appointed under section 28 of the said Ordinances, made due inquiry into such claim, and I with the consent of His Excellency the Governor, do hereby admit the claim of the said claimant to the said land, as more fully described herein below, under section 4, sub-section (1), of the said Ordinances.

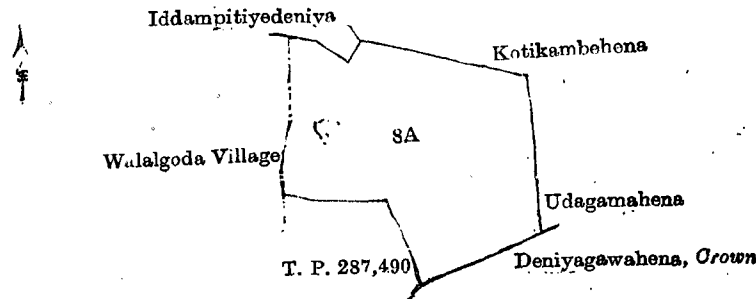
Description of the Land referred to.

The following lot situate in the village of Ambetenna, in the Kinigoda korale of the Kegalla District, in the Province of Sabaragamuwa, as described in the annexed diagram :—

Lot.	Name of Land.	Extent, A. R. P.
8A	Kotikambeheha	2 0 5

Preliminary plan 103.

and bounded as follows : on the north by Iddampitiyedeniya claimed by Udadolagedara Appuhamy, Kotikambeheha sold to Kalu Appuwahendi Odiris Silva Jayawardana and another under the Waste Lands Ordinances ; on the east by Kotikambeheha sold to Kalu Appuwahendi Odiris Silva Jayawardana and another under the Waste Lands Ordinances, Udagamahena sold to ditto under the Waste Lands Ordinances ; on the south by Deniyagawahena to be declared the property of the Crown under the Waste Lands Ordinances, T. P. 287,490 ; and on the west by the village limit of Walalgoda.



Surveyor-General's Office,
Colombo, July 29, 1914.

Scale of 4 Chains to an Inch.

G. K. THORNHILL,
for Acting Surveyor-General.

M. M. WEDDERBURN,
Special Officer.
October 29, 1914.

Kegalla S. O. No. 100.

Order under Section 4, Sub-section (1), of "The Waste Lands Ordinances of 1897, 1899, 1900, and 1903," admitting Land to be Private Property.

In the matter of the land commonly called or known as Galadenigewatta, situate in the village of Ambetenna, in the Kinigoda korale of the Kegalla District, in the Province of Sabaragamuwa, and of "The Waste Lands Ordinances of 1897, 1899, 1900, and 1903."

WHEREAS in pursuance of section 1 of the said Ordinances it was duly notified on July 7, 1911, that if no claim to the land commonly called or known as Galadenigewatta, situate in the village of Ambetenna, in the Kinigoda korale of the Kegalla District, in the Province of Sabaragamuwa, containing in extent 2 acres 2 roods and 4 perches and shown as lot 2A in preliminary plan 103, and in the annexed diagram, was made to Maxwell MacLagan Wedderburn, Special Officer appointed under section 28 of the said Ordinances, within the period of three months from the date specified in such notice, such land would be declared the property of Crown, and dealt with on account of the Crown (*vide* Notice No. 4,123) :

And whereas Nekatrallayagedara Mudalihamy made claim thereto, and I, Maxwell MacLagan Wedderburn, Special Officer appointed under section 28 of the said Ordinances, made due inquiry into such claim, and I, with the consent of His Excellency the Governor, do hereby admit the claim of the said claimant to the said land, as more fully described herein below, under section 4, sub-section (1), of the said Ordinances.

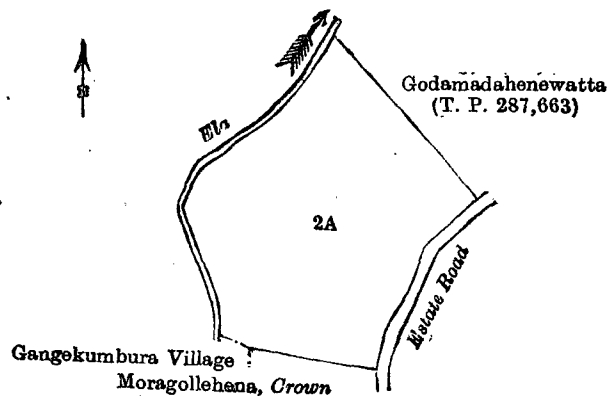
Description of the Land referred to.

The following lot situate in the village of Ambetenna, in the Kinigoda korale of the Kegalla District, in the Province of Sabaragamuwa, as described in the annexed diagram :—

Lot.	Name of Land.	Extent, A. R. P.
2A	Galadenigewatta	2 2 4

Preliminary plan 103.

and bounded as follows : on the north by an ela, Godamadahenawatta sold by the Crown (T. P. 287,663) ; on the east by an estate road ; on the south by Moragollehena to be declared the property of the Crown under the Waste Lands Ordinances, and the village limit of Gangekumbura ; on the west by an ela.



Surveyor-General's Office,
Colombo, July 29, 1914.

Scale of 4 Chains to an Inch.

G. K. THORNHILL,
for Acting Surveyor-General.

M. M. WEDDERBURN,
Special Officer.
October 29, 1914.

Kegalla S. O. No. 101.

Order under Section 4, Sub-section (1), of "The Waste Lands Ordinances of 1897, 1899, 1900, and 1903,"
admitting Land to be Private Property.

In the matter of the land commonly called or known as Patahagawahena and Habahena, situate in the village of Ambetenna, in the Kinigoda korale of the Kegalla District, in the Province of Sabaragamuwa, and of "The Waste Lands Ordinances of 1897, 1899, 1900, and 1903."

WHEREAS in pursuance of section 1 of the said Ordinances it was duly notified on July 7, 1911, that if no claim to the land commonly called or known as Patahagawahena and Habahena, situate in the village of Ambetenna, in the Kinigoda korale of the Kegalla District, in the Province of Sabaragamuwa, containing in extent 2 acres 1 rood 37 perches, and shown as lot 8C in preliminary plan 103 and in the annexed diagram, was made to Maxwell MacLagan Wedderburn, Special Officer appointed under section 28 of the said Ordinances, within the period of three months from the date specified in such notice, such land would be declared the property of Crown, and dealt with on account of the Crown (*vide* Notice No. 4,123):

And whereas Udapola Koralegedara Menikhamy made claim thereto, and I, Maxwell MacLagan Wedderburn, Special Officer appointed under section 28 of the said Ordinances, made due inquiry into such claim, and I, with the consent of His Excellency the Governor, do hereby admit the claim of the said claimant to the said land, as more fully described herein below, under section 4, sub-section (1), of the said Ordinances.

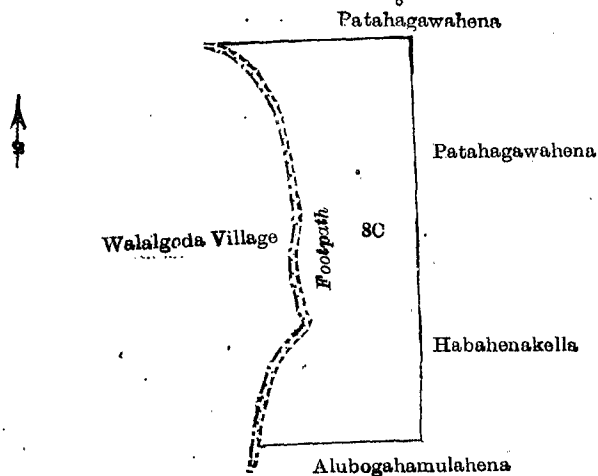
Description of the Land referred to.

The following lot situate in the village of Ambetenna, in the Kinigoda korale of the Kegalla District, in the Province of Sabaragamuwa, as described in the annexed diagram:—

Preliminary plan 103.

Lot.	Name of Land.	Extent, A. R. P.
8C	Patahagawahena and Habahena	2 1 37

and bounded as follows: on the north by Patahagawahena to be declared the property of Kaluarachchillage Appuhamy, Vel-Vidane, and others under the Waste Lands Ordinances; on the east by Patahagawahena to be declared the property of Kaluarachchillage Appuhamy, Vel-Vidane, and others under the Waste Lands Ordinances, and Habahenakella to be declared the property of ditto under the Waste Lands Ordinances; on the south by Alubogahamulahena to be declared the property of Kaluarachchillage Appuhamy, Vel-Vidane, and others under the Waste Lands Ordinances; and on the west by a footpath (the village limit of Walalgoda).



Surveyor-General's Office,
Colombo, July 29, 1914.

Scale of 4 Chains to an Inch

G. K. THORNHILL,
for Acting Surveyor-General.

October 29, 1914.

M. M. WEDDERBURN,
Special Officer.

Kegalla S. O. No. 102.

Order under Section 4, Sub-section (1), of "The Waste Lands Ordinances of 1897, 1899, 1900, and 1903."

In the matter of the lands commonly called or known as Ihalawelewatta, Kotikambehena, Deniyagawahena, and Udagamahena, situate in the village of Ambetenna, in the Kinigoda korale of the Kegalla District, in the Province of Sabaragamuwa, and of "The Waste Lands Ordinances of 1897, 1899, 1900, and 1903."

WHEREAS in pursuance of section 1 of the said Ordinances it was duly declared and notified on July 7, 1911, that if no claim to the land commonly called or known as Ihalawelewatta, Kotikambehena, Deniyagawahena, and Udagamahena, situate in the village of Ambetenna, in the Kinigoda korale of the Kegalla District, in the Province of Sabaragamuwa, containing in extent 10 acres and 11 perches and shown as lot 8B in preliminary plan 103 and in the annexed diagram, was made to Maxwell MacLagan Wedderburn, Special Officer appointed under section 28 of the said Ordinances, within the period of three months from the date specified in the said notice, such land would be declared the property of the Crown, and dealt with on account of the Crown (*vide* Notice No. 4,123):

And whereas (1) Kaluappuwahendi Odiris Silva Jayawardana, (2) Kaluappuwahendi Bastian Silva, made claim thereto, and Maxwell MacLagan Wedderburn, Special Officer appointed under section 28 of the said Ordinances, made due inquiry into such claim, and whereas the said claimants and I, with the consent of His Excellency the Governor, came to an agreement in writing dated March 25, 1912, concerning the said land, under section 4, sub-section (1), of the said Ordinances, whereby it was agreed that the said claimants should be declared the purchasers of the said land upon payment on or before April 25, 1912, to the Government Agent at Galle, of a sum of Rupees Two hundred and Ten only (Rs. 210), as the purchase amount of the said land, and whereas the said amount has been duly paid by the said claimants, they are hereby, in pursuance of the agreement afore-mentioned, declared to be the purchasers of the said land, as more fully described herein below.

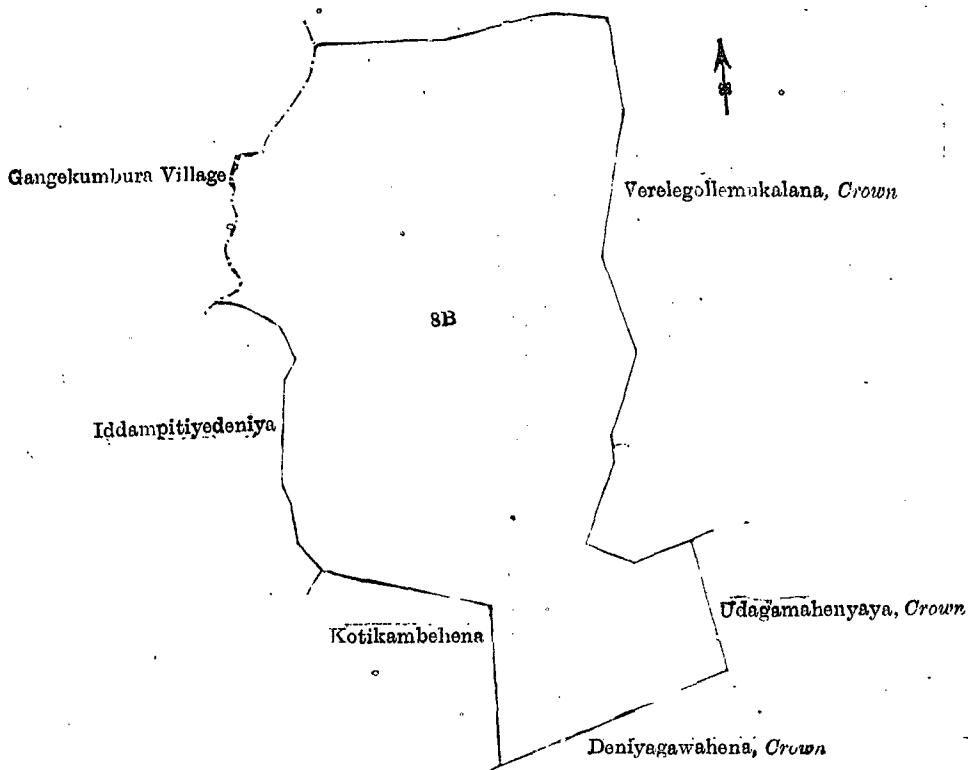
Description of the Land referred to.

The following lot situate in the village of Ambetenna, in the Kinigoda korale of the Kegalla District, in the Province of Sabaragamuwa, as described in the annexed diagram :—

Preliminary plan 103.

Lot.	Name of Land.	Extent, A. R. P.
8B	Ihalawelewatta, Kotikambahena, Deniyagawahena, Udagamahena	10 0 11

and bounded as follows: on the north by Werelegollemukalana belonging to the Crown; on the east by Werelegollemukalana belonging to the Crown, Udagamahenyaya to be declared the property of the Crown under the Waste Lands Ordinances; on the south by Udagamahenyaya to be declared the property of the Crown under the Waste Lands Ordinances, Deniyagawahena to be declared the property of the Crown under the Waste Lands Ordinances, Kotikambahena to be declared the property of Kaluachchigedara Punchi Menika under the Waste Lands Ordinances; on the west by Iddampitiyedeniya claimed by Udupolagedara Appuhamy and others and the village limit of Gangekumbura.



Surveyor-General's Office,
Colombo, July 29, 1914.

Scale of 4 Chains to an Inch.

G. K. THORNHILL,
for Acting Surveyor-General.

October 29, 1914.

M. M. WEDDERBURN,
Special Officer.

Kegalla S. O. No. 103.

Order under Section 4, Sub-section (1), of "The Waste Lands Ordinances of 1897, 1899, 1900, and 1903," admitting Land to be Private Property.

In the matter of the land commonly called or known as Galgodahena, Alubogahamullahena, Siyambalagahahena, Patahagawahena, and Girambahena, situate in the village of Ambetenna, in the Kinigoda korale of the Kegalla District, in the Province of Sabaragamuwa, and of "The Waste Lands Ordinances of 1897, 1899, 1900, and 1903."

WHEREAS in pursuance of section 1 of the said Ordinances it was duly notified on July 7, 1911, that if no claim to the land commonly called or known as Galgodahena, Alubogahamullahena, Siyambalagahahena, Patahagawahena, and Girambahena, situate in the village of Ambetenna, in the Kinigoda korale of the Kegalla District, in the Province of Sabaragamuwa, containing in extent 8 acres 1 rood and 16 perches, and shown as lot 8D in preliminary plan 103 and in the annexed diagram, was made to Maxwell MacLagan Wedderburn, Special Officer appointed under section 28 of the said Ordinances, within the period of three months from the date specified in such notice, such land would be declared the property of Crown, and dealt with on account of the Crown (*vide* Notice No. 4,123):

And whereas (1) Kaluarachchillage Appuhamy, Vel-Vidane, (2) Udupola Koralegedara Mudiyanse, (3) Kaluarachchillage Punchirala made claim thereto, and I, Maxwell MacLagan Wedderburn, Special Officer appointed under section 28 of the said Ordinances, made due inquiry into such claim, and I, with the consent of His Excellency the Governor, do hereby admit the claim of the said claimant to the said land, as more fully described herein below, under section 4, sub-section (1), of the said Ordinances.

Description of the Land referred to.

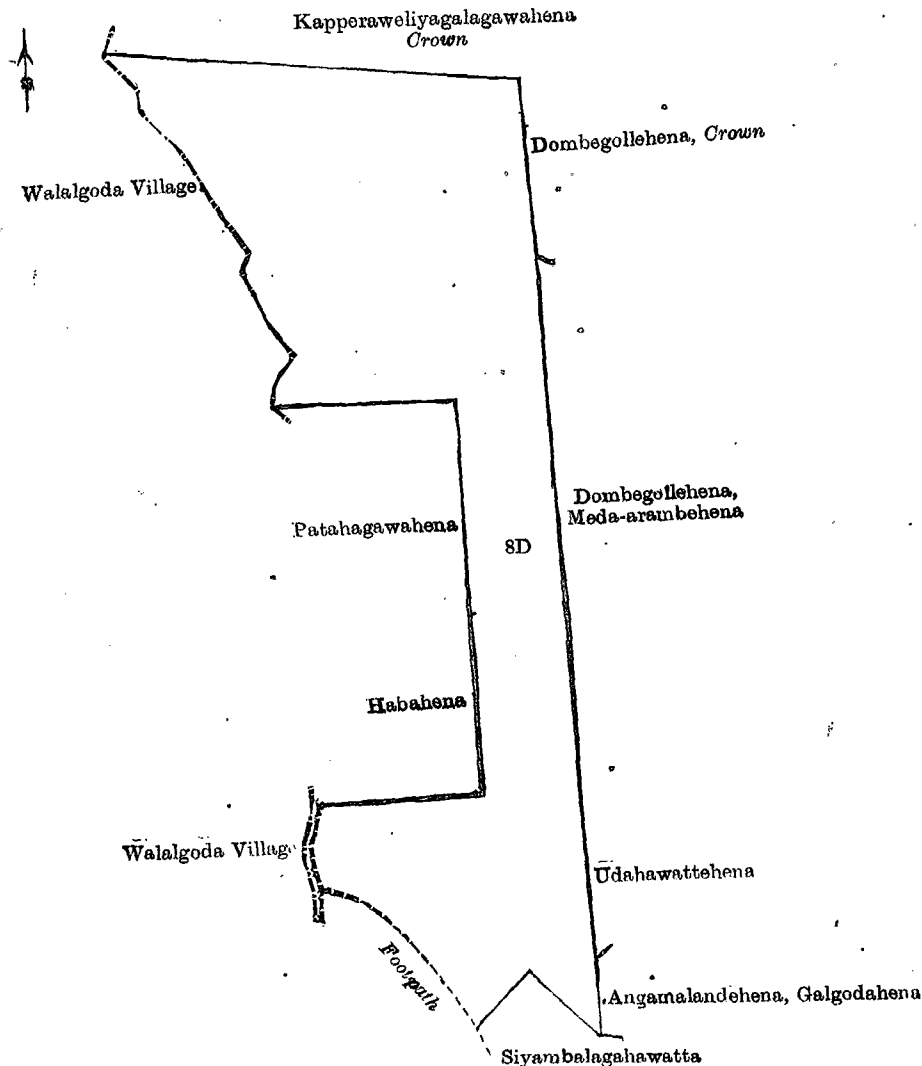
The following lot situate in the village of Ambetenna, in the Kinigoda korale of the Kegalla District, in the Province of Sabaragamuwa, as described in the annexed diagram :—

Preliminary plan 103.

Lot.	Name of Land.	Extent, A. R. P.
8D	Galgodahena, Alubogahamullahena, Siyambalagahahena, Patahagawahena, and Girambahena	8 1 16

D 17

and bounded as follows: on the north by Kapparaweliyagalagawahena to be declared the property of the Crown under the Waste Lands Ordinances; on the east by Dombegollehena to be declared the property of the Crown under the Waste Lands Ordinances, Dombegollehena, Meda-arambehena to be declared the property of Madawala Rasnakaralalage Dingiri Appu and another under the Waste Lands Ordinances, Udahawattehena to be declared the property of ditto under the Waste Lands Ordinances, Angamalandehena, Galgodahena to be declared the property of Atandarallalage Ranhamy under the Waste Lands Ordinances; on the south by Siyambalagahawatta claimed by Kaluarachchillage Appuhamy, Vel-Vidane and a footpath; and on the west by the village limit of Walalgoda, Habahena to be declared the property of Udayakoralagedara Menikhamy under the Waste Lands Ordinances, Patāhagawahena to be declared the property of ditto under the Waste Lands Ordinances and the village limit of Walalgoda.



Surveyor-General's Office,
Colombo, July 29, 1914.

Scale of 4 Chains to an Inch.

G. K. THORNHILL,
for Acting Surveyor-General

October 29, 1914.

M. M. WEDDERBURN,
Special Officer.

Kegalla S. O. No. 104.

**Order under Section 4, Sub-section (1), of "The Waste Lands Ordinances of 1897, 1899, 1900, and 1903,"
admitting Land to be Private Property.**

In the matter of the land commonly called or known as Dombegollehena, Meda-arambehena, and Udahawattehena, situate in the village of Ambetenna, in the Kinigoda korale of the Kegalla District, in the Province of Sabaragamuwa, and of "The Waste Lands Ordinances of 1897, 1899, 1900, and 1903."

WHEREAS in pursuance of section 1 of the said Ordinances it was duly notified on July 7, 1911, that if no claim to the land commonly called or known as Dombegollehena, Meda-arambehena, and Udahawattehena, situate in the village of Ambetenna, in the Kinigoda korale of the Kegalla District, in the Province of Sabaragamuwa; containing in extent 5 acres and 38 perches, and shown as lot 8E in preliminary plan 103 and in the annexed diagram, was made to Maxwell MacLagan Wedderburn, Special Officer appointed under section 28 of the said Ordinances, within the period of three months from the date specified in such notice, such land would be declared the property of Crown, and dealt with on account of the Crown (*vide* Notice No. 4,123):

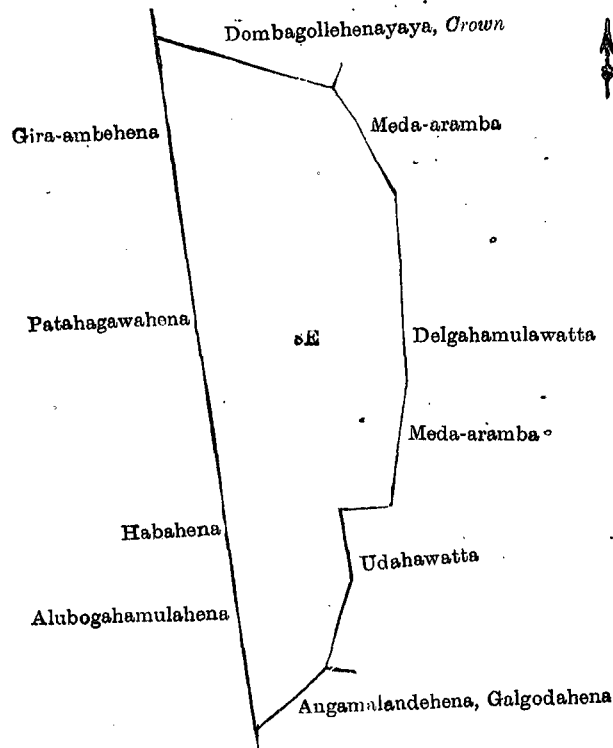
And whereas (1) Madawalarasnakaralalage Dingiriappu and (2) ditto Mutumenika made claim thereto, and I, Maxwell MacLagan Wedderburn, Special Officer appointed under section 28 of the said Ordinances, made due inquiry into such claim, and I, with the consent of His Excellency the Governor, do hereby admit the claim of the said claimants to the said land, as more fully described herein below, under section 4, sub-section (1), of the said Ordinances.

Description of the Land referred to.

The following lot situate in the village of Ambetenna, in the Kinigoda korale of the Kegalla District, in the Province of Sabaragamuwa, as described in the annexed diagram :-

Preliminary plan 103.		
Lot.	Name of Land.	Extent, A. R. P.
8E	Dombogollehena, Meda-arambehena, and Udahawattehena	5 0 38

and bounded as follows : on the north by Dombogollehenayaya to be declared the property of the Crown under the Waste Lands Ordinances ; on the east by Meda-aramba claimed by Atandaralalage Kirihamy, Delgahamulawatta claimed by Madawala Rasnakaralalage Dingiriappu and another, Meda-aramba claimed by Atandaralalage Kirihamy, Udahawatta claimed by Madawala Rasnakaralalage Dingiri Appu and another ; on the south by Angamalandehena, Galgodahena to be declared the property of Atandaralalage Ranhamy under the Waste Lands Ordinances ; and on the west by Alubogahamulahena to be declared the property of Kaluarachchillage Appuhamy, Vel-Vidane, and others under the Waste Lands Ordinances, Habahena to be declared the property of ditto under the Waste Lands Ordinances, Patahagawahena to be declared the property of ditto under the Waste Lands Ordinances, and Gira-ambehena to be declared the property of ditto under the Waste Lands Ordinances, and Gira-ambehena to be declared the property of ditto under the Waste Lands Ordinances, and Gira-ambehena to be declared the property of ditto under the Waste Lands Ordinances.



Surveyor-General's Office,
Colombo, July 29, 1914.

Scale of 4 Chains to an Inch.

G. K. THORNHILL,
for Acting Surveyor-General.

October 29, 1914.

M. M. WEDDERBURN,
Special Officer.

Kegalla S. O. No. 105.

Order under Section 4, Sub-section (1), of "The Waste Lands Ordinances of 1897, 1899, 1900, and 1903," admitting Land to be Private Property.

In the matter of the land commonly called or known as Angamalandehena, Galgodahena, situate in the village of Ambetenna, in the Kinigoda korale of the Kegalla District, in the Province of Sabaragamuwa, and of "The Waste Lands Ordinances of 1897, 1899, 1900, and 1903."

WHEREAS in pursuance of section 1 of the said Ordinances it was duly notified on July 7, 1911, that if no claim to the land commonly called or known as Angamalandehena, Galgodahena, situate in the village of Ambetenna, in the Kinigoda korale of the Kegalla District, in the Province of Sabaragamuwa ; containing in extent 1 acre and 9 perches, and shown as lot 8F in preliminary plan 103 and in the annexed diagram, was made to the Maxwell MacLagan Wedderburn, Special Officer appointed under section 28 of the said Ordinances, within the period of three months from the date specified in such notice, such land would be declared the property of Crown, and dealt with on account of the Crown (*vide* Notice No. 4,123) :

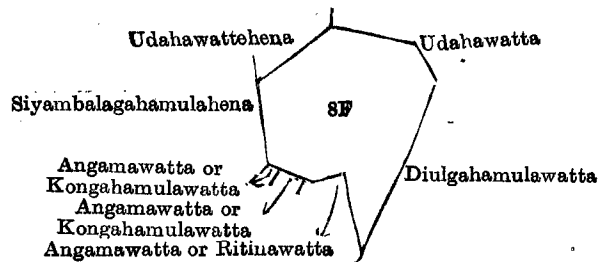
And whereas Atandaralalage Ranhamy on behalf of his wife Atandaralalage Dingiri Menika made claim thereto, and I, Maxwell MacLagan Wedderburn, Special Officer appointed under section 28 of the said Ordinances, made due inquiry into such claim ; and I, with the consent of His Excellency the Governor, do hereby admit the claim of the said Atandaralalage Dingiri Menika to the said land, as more fully described herein below, under section 4, sub-section (1), of the said Ordinances.

Description of the Land referred to.

The following lot situate in the village of Ambetenna, in the Kinigoda korale of the Kegalla District, in the Province of Sabaragamuwa, as described in the annexed diagram :-

Preliminary plan 103.		
Lot.	Name of Land.	Extent, A. R. P.
8F	Angamalandehena, Galgodahena	1 0 9

and bounded as follows: on the north by Udahawattehena to be declared the property of Madawala Rasnakaralalage Dingiri Appu and another under the Waste Lands Ordinances, Udahawatta claimed by Madawala Rasnakaralalage Dingiri Appu and another; on the east by Diulgahamulawatta claimed by Atandaralalage Kiri Hamy; on the south by Angamawatta or Ritinawatta claimed by Athantharalalage Ranhamy, Angamawatta or Kongahamulawatta claimed by Athantharalalage Appuhamy, Angamawatta or Kongahamulawatta claimed by Athantharalalage Ranhamy; and on the west by Siyambalagahamulahena to be declared the property of Kaluarachchillage Appuhamy, Vel-Vidane, and others under the Waste Lands Ordinances.



Surveyor-General's Office,
Colombo, July 29 1914

Scale of 4 Chains to an Inch.

G. K. THORNHILL,
for Acting Surveyor-General.

October 29, 1914.

M. M. WEDDERBURN,
Special Officer.

Kegalla S. O. No. 106.

Order under Section 4, Sub-section (1), of "The Waste Lands Ordinances of 1897, 1899, 1900, and 1903," declaring Land to be Crown Property.

In the matter of the land commonly called or known as Galgodahena, Dombegolleyaya, Udagamahenyaya, Kappara weliyagalagawahena, Wijetungehena, and Deniyagawahena, situate in the village of Ambetenna, in the Kinigoda korale of the Kegalla District, in the Province of Sabaragamuwa, and of "The Waste Lands Ordinances of 1897, 1899, 1900, and 1903."

WHEREAS in pursuance of section 1 of the said Ordinances it was duly notified on July 7, 1911, that if no claim to the land commonly called or known as Galgodahena, Dombegolleyaya, Udagamahenyaya, Kapparaweliyagalagawahena, Wijetungehena, and Deniyagawahena, situate in the village of Ambetenna, in the Kinigoda korale of the Kegalla District, in the Province of Sabaragamuwa, containing in extent 26 acres 2 roods and 2 perches and shown as lot 8 in preliminary plan 103 and in the annexed diagram, was made to Maxwell MacLagan Wedderburn, Special Officer appointed under section 28 of the said Ordinances within the period of three months from the date specified in such notice, such land would be declared the property of the Crown, and dealt with on account of the Crown (*vide* Notice No. 4,123):

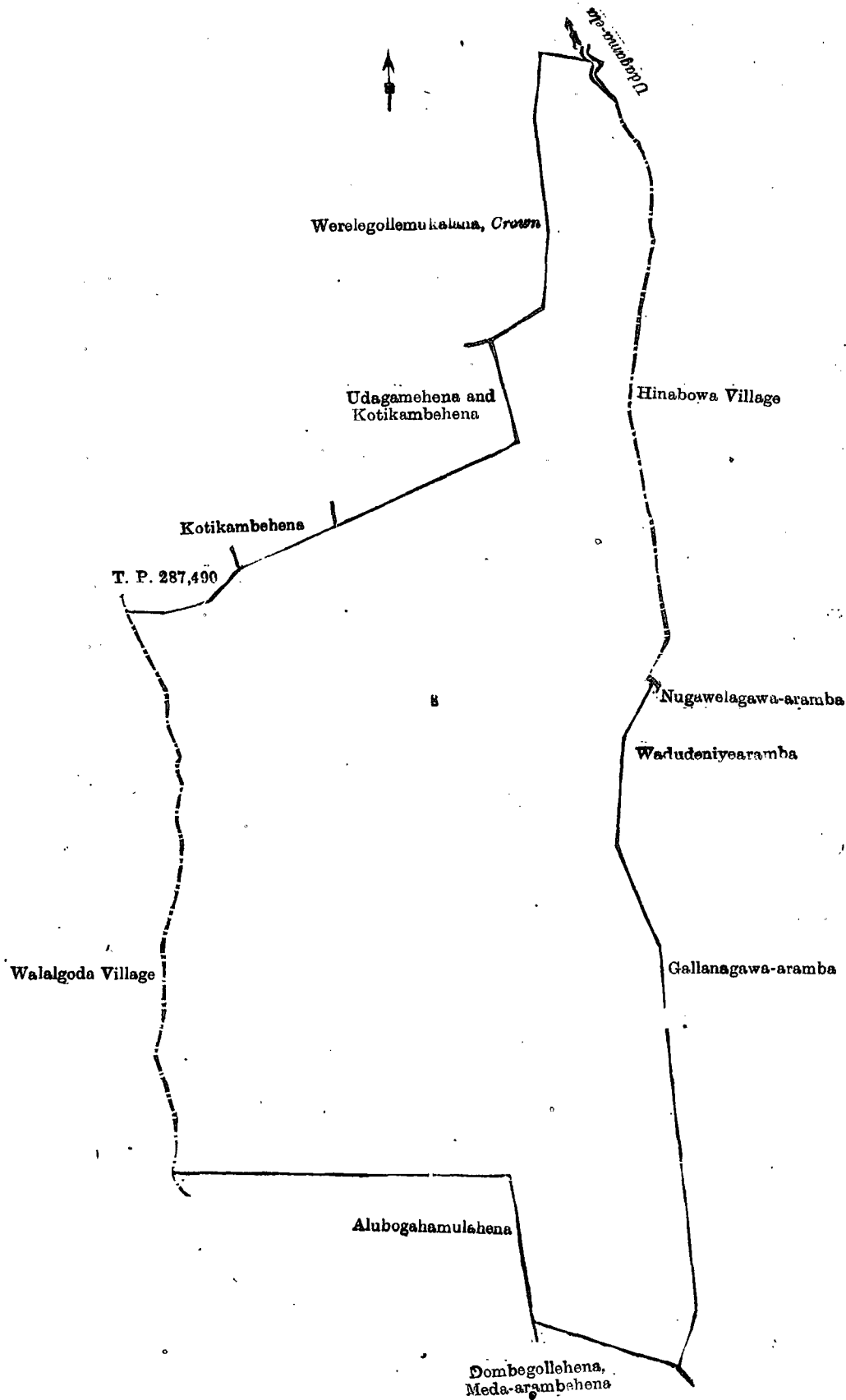
And whereas (1) Ataudarallage Appuhamy, Vedarala, (2) Kaluarachchillage Appuhamy, Vel-Vidane, (3) ditto Punchirala, (4) Madawala Rasnakorallage Dingiri Appu, (5) ditto Mutumenika, (6) Udapola Korallagedera Menikhamy, (7) ditto Mudiyanse, (8) Kaluachchigedera Punchi Menika made claim thereto, and whereas the said 1st claimant came to an agreement dated March 25, 1912, whereby in consideration of (1) the Settlement Officer settling as private property outside the Waste Lands Ordinances lot 10 in the same block survey preliminary plan, (2) being declared the owner of $4\frac{1}{2}$ acres more or less of lot 33 now shown as resurveyed lot 33 in the same block survey preliminary plan, (3) being declared the purchaser of $1\frac{1}{2}$ acre more or less of lot 33 now shown as lot 33A in the same block survey preliminary plan upon payment of Rs. 19, he withdrew his claim to the said lot 8, and whereas the said 2nd and 7th claimants came to an agreement dated March 25, 1912, whereby in consideration of (1) the Settlement Officer settling as private property outside the Waste Lands Ordinances lot 10 in the same block survey preliminary plan, (2) being declared along with the said 3rd claimant the owners of $8\frac{1}{2}$ acres more or less of lot 8 now shown as lot 8D in the same block survey preliminary plan they withdrew their claims to the said lot 8, and whereas the said 3rd claimant came to an agreement of the same tenor dated March 23, 1912, whereby he withdrew his claim to the said lot 8, and whereas the said 4th and 5th claimants came to an agreement dated March 25, 1912, whereby in consideration of (1) the Settlement Officer settling as private property outside the Waste Lands Ordinances lot 10 in the same block survey preliminary plan, (2) being declared the owners of 5 acres more or less of lot 8 now shown as lot 8E in the same block survey preliminary plan they withdrew their claims to the said lot 8, and whereas the said 6th claimant came to an agreement dated March 25, 1912, whereby in consideration of being declared the owner of $2\frac{1}{2}$ acres more or less of lot 8 now shown as lot 8C in the same block survey preliminary plan, she withdrew her claim to the said lot 8, and whereas the said 8th claimant came to an agreement dated March 25, 1912, whereby in consideration of being declared the owner of 2 acres more or less of lot 8 now shown as lot 8A in the same block survey preliminary plan, she withdrew her claim to the said lot 8, I, Maxwell MacLagan Wedderburn, Special Officer appointed under section 28 of the said Ordinances under and by virtue of the powers vested in me in that behalf by section 4 of the said Ordinances, do hereby on October 29, 1914, order and declare, under section 4, sub-section (1), of the said Ordinances, that the said land, as more fully described herein below, is the property of the Crown.

Description of the Land referred to.

The following lot situate in the village of Ambetenna, in the Kinigoda korale of the Kegalla District, in the Province of Sabaragamuwa, as described in the annexed diagram:—

Lot.	Name of Land.	Extent, A. R. P.
8	Galgodahena, Dombegolleyaya, Udagamahenyaya, Kapparaweliyagalagawahena, Wijetungehena, and Deniyagawahena	26 2 2

and bounded as follows: on the north by T. P. 287,490, Kotikambehena to be declared the property of Kaluachchigedera Punchi Menika under the Waste Lands Ordinances, Udagamahena and Kotikambehena sold to Kalu Appuwahendi Odiris Silva Jayawardana and another under the Waste Lands Ordinances, Werelegolleemukalana belonging to the Crown; on the east by the Udagama-ela, the village limit of Hinabowa, Nugawalagawa-aramba claimed by Kalu Arachchillage Appuhamy, Vel-Vidane, Wadudeniyearamba claimed by ditto and others, Gallanagawa-aramba claimed by Atandaralalage Appuhamy, Vedarala; on the south by Dombegollehena, Meda-arambehena to be declared the property of Madawala-rasnakaralalage Dingiri Appu and another under the Waste Lands Ordinances, Alubogahamulahena to be declared the property of Kaluarachchillage Appuhamy, Vel-Vidane and others under the Waste Lands Ordinances; and on the west by the village limit of Walaloda.



Surveyor-General's Office,
Colombo, July 29, 1914.

Scale of 4 Chains to an Inch.

G. K. THORNHILL,
for Acting Surveyor-General.

October 29, 1914.

M. M. WEDDERBURN,
Special Officer.

**Order under Section 2 of "The Waste Lands Ordinances of 1897, 1899, 1900, and 1903,"
declaring Lands to be Crown Property.**

In the matter of the lands commonly called and known as Polalhena *alias* Karagahahena (reservation for a spring and footpath), situate in the village of Werahera, in the Gangaboda pattu of the the Siyane Korale East of the Colombo District, in the Western Province, and of "The Waste Lands Ordinances of 1897, 1899, 1900, and 1903."

THE notice required by section 1 of "The Waste Lands Ordinances of 1897, 1899, 1900, and 1903," having been duly published in manner prescribed by that section in respect of the above-named lands (*vide* Notice No. 5,367), and no claim having been made to the said lands or to any interest therein within the period of three months from the date specified in the said notice, I, Charles Valentine Brayne, Assistant Government Agent, Colombo and Negombo Districts, under and by virtue of the powers vested in me in that behalf by section 2 of the said Ordinances, do hereby on January 11, 1915, order and declare that the said lands, as more fully described herein below, situate in the village of Werahera, in the Gangaboda pattu of the Siyane Korale East of the Colombo District, in the Western Province, and shown as lots 28K and 28N in block survey preliminary plan 42, and in the annexed diagram, and containing in extent 6 acres 1 rood and 27 perches, are the property of the Crown.

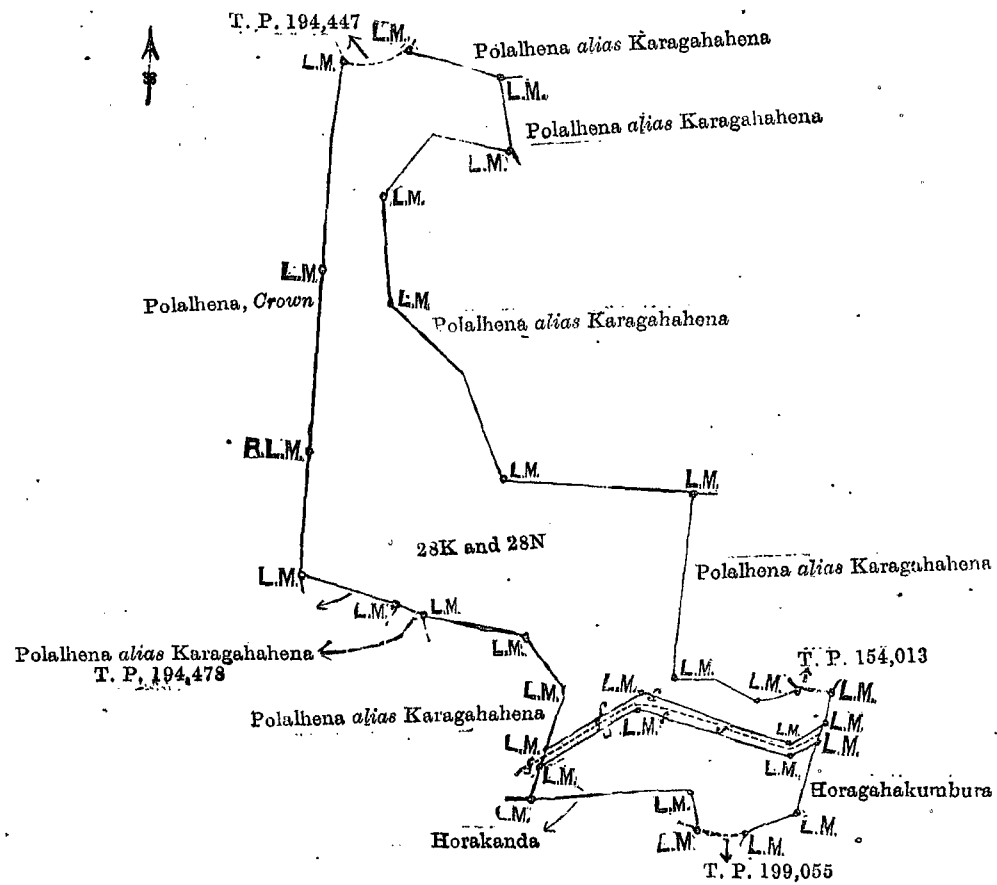
Description of the Lands referred to.

The following lots situated in the village of Werahera, in the Gangaboda pattu of the Siyane Korale East of the Colombo District, in the Western Province, as described in the annexed diagram :—

Block survey preliminary plan 42.

Lot.	Name of Land.	Extent, A. R. P.
28K	Polalhena <i>alias</i> Karagahahena (reservation for a spring)	6 1 3
28N	Do. (reservation for a footpath)	0 0 24
		6 1 27

and bounded as follows: on the north by land depicted in title plan No. 194,447 and Polalhena *alias* Karagahahena sold by the Crown to Ilandaridewage Getta of Werahera; on the east by Polalhena *alias* Karagahahena sold by the Crown to Pallage Singa of Werahera, Polalhena *alias* Karagahahena sold by the Crown to Pallage Singa of Werahera, Polalhena *alias* Karagahahena sold by the Crown to Walimunidewage Babanchia of Werahera by land depicted in title plan No. 154,013 and Horagahakumbura claimed by W. Babanchia and others; on the south by land depicted in title plan No. 199,055 and Horakanda sold by the Crown to Walimunidewage Babuwa and Walimunidewage Roma, both of Werahera; and on the west by Polalhena *alias* Karagahahena sold by the Crown to Kahangamadewage Adonis of Werahera by land depicted in title plan No. 194,478, Polalhena *alias* Karagahahena sold by the Crown to K. Adonis of Werahera, and Polalhena land belonging to the Crown.



Surveyor-General's Office,
Colombo, June 29, 1914.

Scale of 4 Chains to an Inch.

G. K. THORNHILL,
for Acting Surveyor-General.

January 11, 1915.

C. V. BRAYNE,
Assistant Government Agent,
Colombo and Negombo Districts.

**Order under Section 2 of "The Waste Lands Ordinances of 1897, 1899, 1900, and 1903,"
declaring Land to be Crown Property.**

In the matter of the land commonly called and known as Pathangalelanda (reservation for footpath), situate in the village of Udagama, in the Meda pattu of the Hewagam korale of the Colombo District, in the Western Province, and of "The Waste Lands Ordinances of 1897, 1899, 1900, and 1903."

THE notice required by section 1 of "The Waste Lands Ordinances of 1897, 1899, 1900, and 1903," having been duly published in manner prescribed by that section in respect of the above-named land (*vide* Notice No. 5,373), and no claim having been made to the said land or to any interest therein within the period of three months from the date specified in the said notice, I, Charles Valentine Brayne, Assistant Government Agent, Colombo and Negombo Districts, under and by virtue of the powers vested in me in that behalf by section 2 of the said Ordinances, do hereby on January 11, 1915, order and declare that the said land, as more fully described herein below, situate in the village of Udagama, in the Meda pattu of the Hewagam korale of the Colombo District, in the Western Province, and shown as lot 5320 in preliminary plan 15,426, and in the annexed diagram, and containing in extent 18 perches, is the property of the Crown.

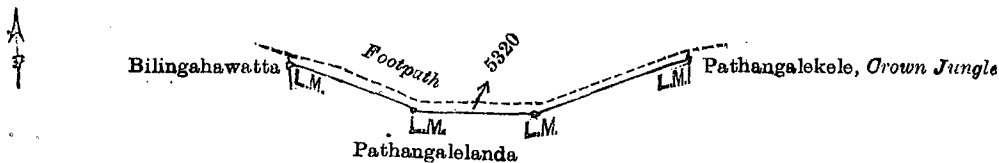
Description of the Land referred to.

The following lot situated in the village of Udagama, in the Meda pattu of the Hewagam korale of the Colombo District, in the Western Province, as described in the annexed diagram:—

Preliminary plan 15,426.

Lot.	Name of Land.	Extent, A. R. P.
5320	Pathangalelanda (reservation for footpath)	0 0 18

and bounded as follows: on the north by a footpath; on the east by Pathangalekele, Crown jungle; on the south by Pathangalelanda sold by the Crown to Amerasinghe Arachchige Elmis Sinno, Ranaweera Satan Sinno, and G. Sidohamy; and on the west by Bilingahawatta claimed by John Singho.



Surveyor-General's Office,
Colombo, June 20, 1914.

Scale of 4 Chains to an Inch.

C. R. LUNDIE,
for Acting Surveyor-General.

C. V. BRAYNE,
Assistant Government Agent,
Colombo and Negombo Districts.

January 11, 1915.

**Order under Section 2 of "The Waste Lands Ordinances of 1897, 1899, 1900, and 1903,"
declaring Lands to be Crown Property.**

In the matter of the lands commonly called and known as Mahawilekamatha and Delgahalanda (reservations for public threshing-floor and spring), situate in the village of Mawatagama, in the Palle pattu of the Hewagam korale of the Colombo District, in the Western Province, and of "The Waste Lands Ordinances of 1897, 1899, 1900, and 1903."

THE notice required by section 1 of "The Waste Lands Ordinances of 1897, 1899, 1900, and 1903," having been duly published in manner prescribed by that section in respect of the above-named lands (*vide* Notice No. 5,374), and no claim having been made to the said lands or to any interest therein within the period of three months from the date specified in the said notice, I, Charles Valentine Brayne, Assistant Government Agent, Colombo and Negombo Districts, under and by virtue of the powers vested in me in that behalf by section 2 of the said Ordinances, do hereby on January 11, 1915, order and declare that the said lands, as more fully described herein below, situate in the village of Mawatagama, in the Palle pattu of the Hewagam korale of the Colombo District, in the Western Province, and shown as lots 5297 and 5298 in preliminary plan 15,416, and in the annexed diagram, and containing in extent 25 perches, are the property of the Crown.

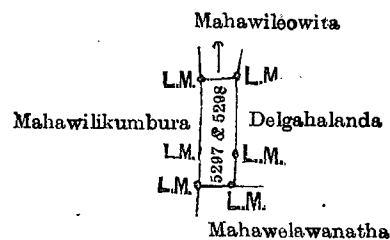
Description of the Lands referred to.

The following lots situated in the village of Mawatagama, in the Palle pattu of the Hewagam korale of the Colombo District, in the Western Province, as described in the annexed diagram:—

Preliminary plan 15,416.

Lot.	Name of Land.	Extent, A. R. P.
5297	Mahawilekamatha (reservation for public threshing-floor)	0 0 7
5298	Delgahalanda (reservation for spring)	0 0 8
		0 0 25

and bounded as follows: on the north by Mahawileowita sold by the Crown to Hudaheenachchige Avith Sinno of Mawatagama and others; on the east by Delgahalanda sold by the Crown to Hudaheenachchige Avith Sinno of Mawatagama and others; on the south by Mahawalewanatha claimed by B. Babu Singho and others; and on the west by Mahawilikumbura claimed by B. Brampy.



Surveyor-General's Office,
Colombo, June 30, 1914.

Scale of 4 Chains to an Inch.

C. R. LUNDIE,
for Acting Surveyor-General.

C. V. BRAYNE,
Assistant Government Agent,
Colombo and Negombo Districts.

January 11, 1915.

PRELIMINARY NOTICES.

Kurunegala Notice No. 5,559.

Notice under "The Waste Lands Ordinances of 1897, 1899, 1900, and 1903."

TAKE notice that unless within three months from April 30, 1915, the persons, if any, who claim any interest in the lands hereinafter mentioned or in any one or more of such lands or to some interest therein make claim in person or in writing to the said lands or any of them or to some interest therein to N. A. Hampton, Esq., Special Officer appointed under section 28 of "The Waste Lands Ordinances of 1897, 1899, 1900, and 1903," at his office at Fort, Colombo :

Such Special Officer, in pursuance of the powers vested in him by the said Ordinances, will declare by writing under his hand that the said lands, or such of them as to which no claim has been made, are the property of the Crown.

N. A. HAMPTON,
Special Officer.

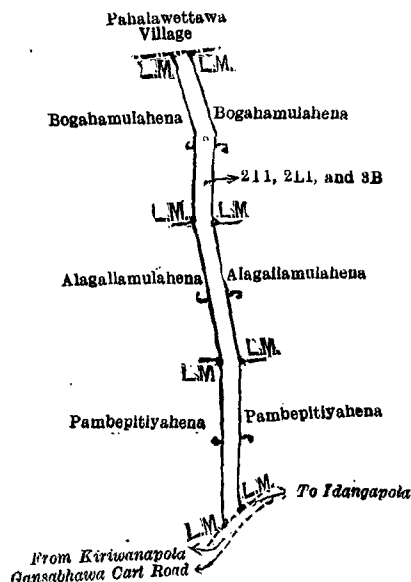
Description of the Lands referred to.

The following lots situated in the village of Idangapola, in the Udukaha Korale East of the Dambadeni hatpattu of the Kurunegala District, in the North-Western Province, as described in the annexed diagrams :—

I.—Preliminary plan 439.

Lot.	Name of Land.	Extent, A. R. P.
2 I 1 ..	Gansabhawa cart road	0 0 22
2L1 ..	Do. ..	0 0 22
3B ..	Do. ..	0 0 19
		0 0 23

and bounded as follows : on the north by the village limit of Pahala Wettawa ; on the east by Bogahamulahena claimed by Sena Kawanna Moona Shaik Muhammadu, Alagallamulahena claimed by Karunapedidurayalage Wattuwa, Pambeptiyahena claimed by Byiadurayalage Punchi ; on the south by the Gansabhawa cart road from Idangapola to Kiriwanapola ; on the west by Pambeptiyahena claimed by Byiadurayalage Punchi, Alagallamulahena claimed by Karunapedidurayalage Wattuwa, Bogahamulahena claimed by Sena Kawanna Moona Shaik Muhammadu.



Surveyor-General's Office,
Colombo, February 22, 1915.

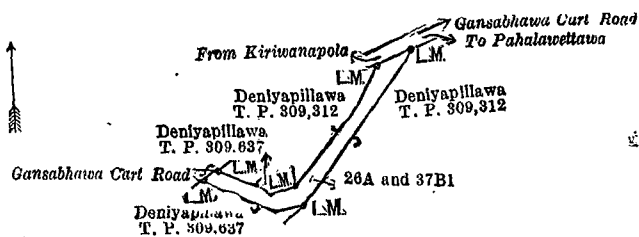
Scale of 4 Chains to an Inch.

G. K. THORNHILL,
for Surveyor-General.

II.—Preliminary plan 439.

Lot.	Name of Land.	Extent, A. R. P.
26A ..	Gansabhawa cart road	0 0 23
37B1 ..	Do. ..	0 0 15
		0 0 38

and bounded as follows : on the north by the Gansabhawa road from Kiriwanapola to Pahala Wettawa ; on the east by Denyapillewa (T. P. 309,312) claimed by Dewathpedidurayalage Maluwa ; on the south by Denyapillewa claimed by Dewathpedidurayalage Maluwa (T. P. 309,637) ; on the west by the Gansabhawa cart road, Denyapillewa claimed by Dewathpedidurayalage Maluwa (T. P. 309,637), Denyapillewa (T. P. 309,312) claimed by Dewathpedidurayalage Maluwa



Surveyor-General's Office,
Colombo, February 22, 1915.

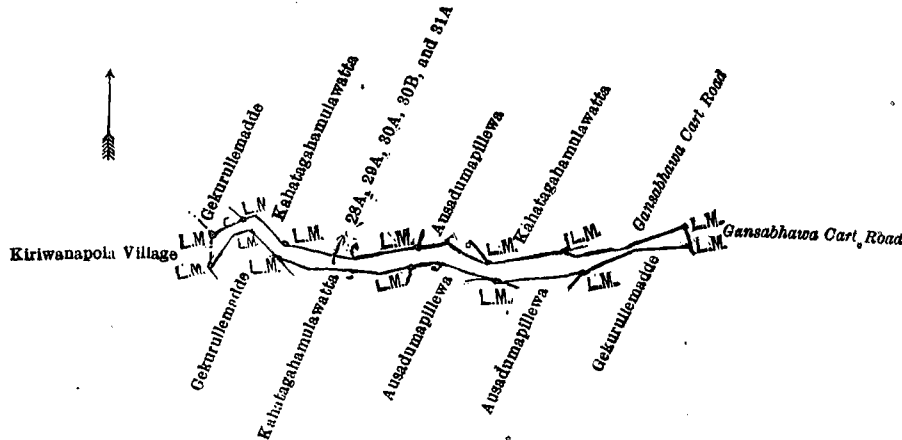
Scale of 4 Chains to an Inch.

G. K. THORNHILL,
for Surveyor-General.

III.—Preliminary plan 439.

Lot.	Name of Land.	Extent, A. R. P.
28A ..	Gansabhawa cart road ..	0 0 15
29A ..	Do. ..	0 0 9
30A ..	Do. ..	0 0 20
30B ..	Do. ..	0 0 5
31A ..	Do. ..	0 0 6
		0 1 15

and bounded as follows: on the north by Gekurullemade claimed by K. Petanhamy and others, Kahatagahamulawatta and other gardens claimed by H. Baninachile and others, Ausadumapillewa claimed by Hitharanaidelage Andris Naide, Kahatagahamulawatta and other gardens claimed by H. Baninachile and others, the Gansabhawa cart road; on the east by the Gansabhawa cart road; on the south by Gekurullemade claimed by K. Petanhamy and others, Ausadumapillewa claimed by Hitharanaidelage Andris Naide, Kahatagahamulawatta and other gardens claimed by H. Baninachile and others, Gekurullemade claimed by K. Petanhamy and others; on the west by the village limit of Kiriwanapola.



Surveyor-General's Office,
Colombo, February 22, 1915.

Scale of 4 Chains to an Inch.

G. K. THORNHILL,
for Surveyor-General.

Kurunegala S. O. 37—1915.

Kurunegala Notice No. 5,560.

Notice under "The Waste Lands Ordinances of 1897, 1899, 1900, and 1903."

TAKE notice that unless within three months from April 30, 1915, the persons, if any, who claim any interest in the lands hereinafter mentioned or in any one or more of such lands or to some interest therein make claim in person or in writing to the said lands or any of them or to some interest therein to N. A. Hampton, Esq., Special Officer appointed under section 28 of "The Waste Lands Ordinances of 1897, 1899, 1900, and 1903," at his office at Fort, Colombo:

Such Special Officer, in pursuance of the powers vested in him by the said Ordinances, will declare by writing under his hand that the said lands, or such of them as to which no claim has been made, are the property of the Crown.

N. A. HAMPTON,
Special Officer.

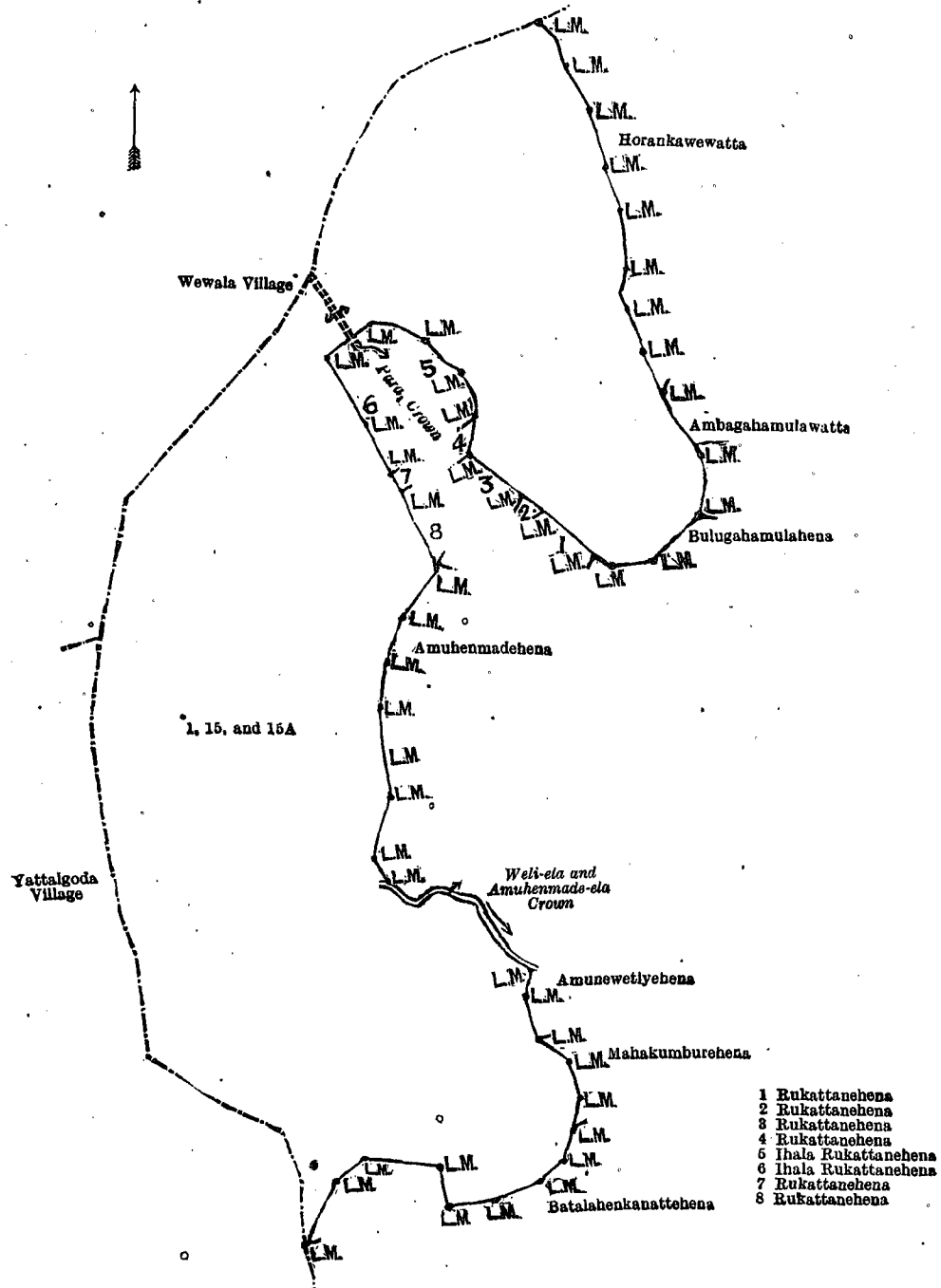
Description of the Lands referred to.

The following lots situated in the village of Bowala, in the Udukaha Korale South of the Dambedeni hatpattu of the Kurunegala District, in the North-Western Province, as described in the annexed diagrams:—

I.—Preliminary plan 477.

Lot.	Name of Land.	Extent, A. R. P.
1 ..	Ambagahamulamukalana ..	22 3 36
15 ..	Mellakanda ..	49 0 4
15A ..	Minipittaniya ..	0 1 18
		72 1 18

and bounded as follows: on the north by the village limit of Wewala; on the east by Harankawewatta claimed by Mrs. K. H. Obeyasekara, Ambagahamulawatta claimed by Kahandawe Achchillage Appuhamy, Bulugahamulahena claimed by Patirannehelai Mudalihamy and another, Rukattanehena claimed by Patirannehelai Sinnappu and others, Rukattanehena claimed by Patirannehelai Harmanis, Rukattanehena claimed by Patirannehelai Kirimenika, Rukattanehena claimed by Patirannehelai Davith Sinno and others, Ihalarukattanehena claimed by Velun Perera, Rukattanehena claimed by Patirannehelai Davith Sinno and others, Rukattanehena claimed by Patirannehelai Kiri Menika, Amuhemahena claimed by Patirannehelai Mudalihamy, Welilela and Amuhemahena claimed by the Crown, Amunewetiyehehena claimed by Patirannehelai Sinnappu and others, Mahakumburehena claimed by Patirannehelai Kirihamy and others; on the south by Batalahenkanattehena claimed by Patirannehelai Mudalihamy and another, the village limit of Yattalgoda; on the west by the village limit of Yattalgoda, the village limit of Wewala.



Surveyor-General's Office,
Colombo, February 22, 1915.

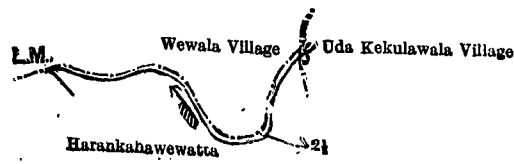
Scale of 8 Chains to an Inch.

G. K. THORNHILL,
for Surveyor-General.

II.—Preliminary plan 477.

Lot.	Name of Land.	Extent, A. R. P.
2½	Half of ela	0 0 5

and bounded as follows: on the north by the village limit of Wewala; on the east by the village limit of Udakekulawala; on the south by Harankahawewatta claimed by Mrs. K. H. Obeysekara; on the west by the village limit of Wewala.



Surveyor-General's Office,
Colombo, February 22, 1915.

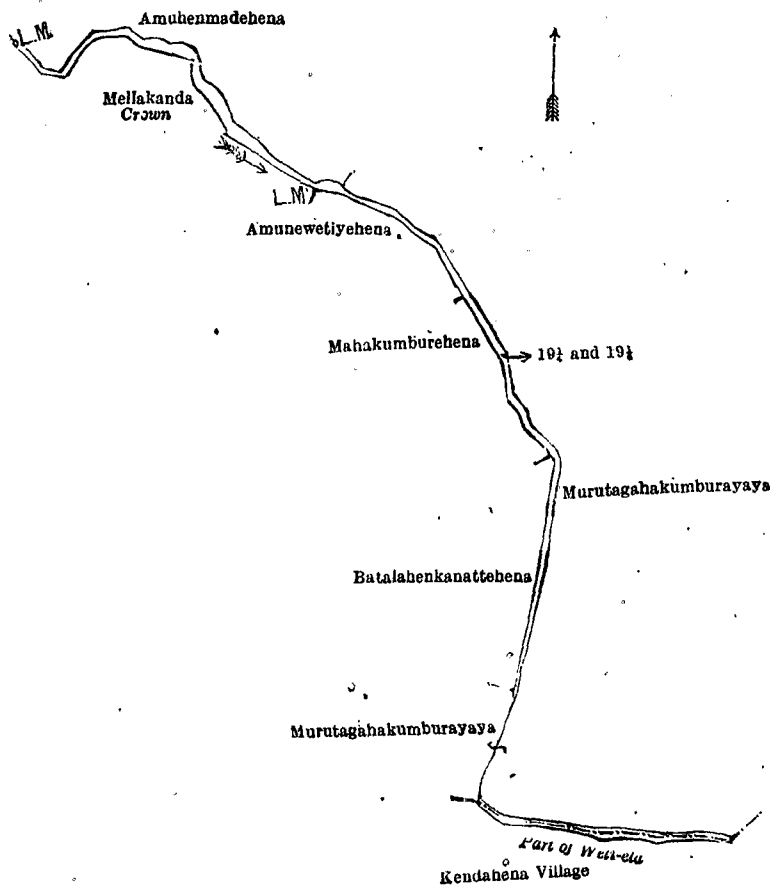
Scale of 4 Chains to an Inch.

G. K. THORNHILL,
for Surveyor-General.

III.—Preliminary plan 477.

Lot.	Name of Land.	Extent, A. R. P.
19½	Weli-ela and Amuhenmade-ela	0 0 39
19½	Part of Weli-ela	0 0 4
		0 1 3

and bounded as follows: on the north by Amuhenmadehena claimed by Patirannehelai Mudalihamy and another; on the east by Amuhenmadehena claimed by Patirannehelai Mudalihamy and another, Murutagahakumburayaya claimed by Patirannehelai Ungurala and others; on the south by the village limit of Kendahena (part of Weli-ela); on the west by Murutagahakumburayaya claimed by Patirannehelai Ungurala and others, Batalahenkanattehena claimed by Patirannehelai Mudalihamy and another, Mahakumburehena claimed by Patirannehelai Kirihamy and others, Amunewetiyehena claimed by Patirannehelai Sinnappu and others, Mellakanda claimed by the Crown.



Surveyor-General's Office,
Colombo, February 22, 1915.

Scale of 4 Chains to an Inch.

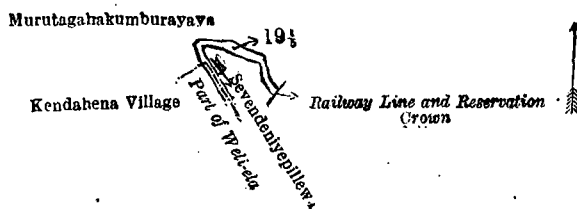
G. K. THORNHILL,
for Surveyor-General.

IV.—Preliminary plan 477.

Lot.	Name of Land.
19½	Part of Weli-ela

Extent, A. R. P.
0 0 6

and bounded as follows: on the north by Murutagahakumburayaya claimed by Patirannehelai Ungurala and others; on the east by railway line and reservation claimed by the Crown; on the south by Sevendeniyepillewa claimed by Patirannehelai Kirihamy; on the west by the village limit of Kendahena (part of Weli-ela), Murutagahakumburayaya claimed by Patirannehelai Ungurala and others.



Surveyor-General's Office,
Colombo, February 22, 1915.

Scale of 4 Chains to an Inch.

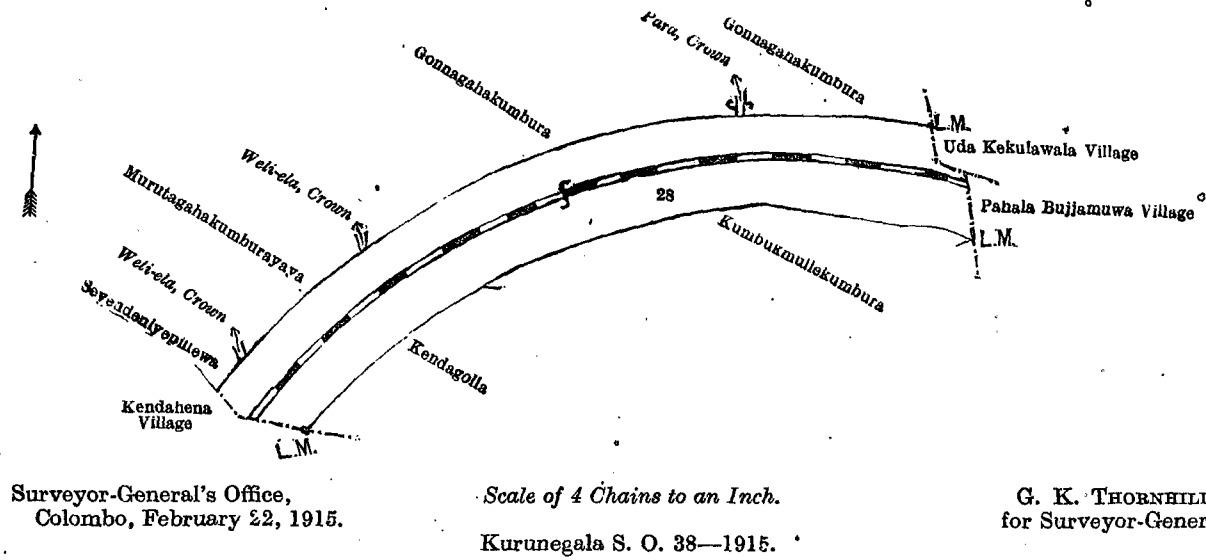
G. K. THORNHILL,
for Surveyor-General.

V.—Preliminary plan 477.

Lot.	Name of Land.
28	Railway line and reservation

Extent, A. R. P.
3 1 15

and bounded as follows: on the north by Weli-ela claimed by the Crown, Gannagahakumbura claimed by Patirannehelai Kirihamy; on the east by the village limit of Udakekulawala, the village limit of Pahala Bujjama; on the south by Kumbukmulekumbura claimed by Patirannehelai Ungurala and others, Kendagolla claimed by Sir S. C. Obeysekara, the village limit of Kendahena; on the west by Sevendeniyepillewa claimed by Patirannehelai Kirihamy, Weli-ela claimed by the Crown, Murutagahakumburayaya claimed by Patirannehelai Ungurala and others.



Anuradhapura Notice No. 5,561.

Notice under "The Waste Lands Ordinances of 1897, 1899, 1900, and 1903."

TAKE notice that unless within three months from April 30, 1915, the persons, if any, who claim any interest in the lands hereinafter mentioned or in any one or more of such lands or to some interest therein make claim in person or in writing to the said lands or any of them or to some interest therein to T. G. Willett, Esq., Special Officer appointed under section 28 of "The Waste Lands Ordinances of 1897, 1899, 1900, and 1903," at his office at Fort, Colombo:

Such Special Officer, in pursuance of the powers vested in him by the said Ordinances, will declare by writing under his hand that the said lands, or such of them as to which no claim has been made, are the property of the Crown.

T. G. WILLETT,
Special Officer.

Description of the Lands referred to.

The following lots situated in the village of Halmillawetiya, in the Nuwaragam tulana of the Nuwaragam korale of the Nuwaragam palata, in the North-Central Province, as described in the annexed diagram:—

Preliminary plan 654.							
Lot.	Name of Land.	Extent, A.	R.	P.	Lot.	Name of Land.	Extent, A. R. P.
1 ..	Talawa-oya	4	1 32	6 ..	Adipara 0 0 32
2 ..	Mukalana	263	0 22	7 ..	Do. 0 0 24
4 ..	Bund reservation	1	2 25			
5 ..	Halmillawetiawewa (tank)	..	13	2 11			283 0 26

and bounded as follows: on the north by the village limit of Ilandagahawewa; on the east by the village limit of Ilandagahawewa, the village limit of Pahala Tibbotuwagama; on the south by the village limit of Pahala Tibbotuwagama, the village limit of Adampane; on the west by the village limit of Adampane, the boundary of the Wilachchiya korale, the village limit of Mardenigama, and the boundary of the Willachchiya korale.

NOTE.—The following lot lying within the above boundaries is excluded from this notice, and its acreage of 4 acres 2 roods and 18 perches is not included in the acreage of 283 acres and 26 perches given above:—

Preliminary plan 654.			
Lot.	Name of Land.	Extent, A. R. P.	
3 ..	T. P. 87,077	4 2 18

[For Diagram see page 631.]

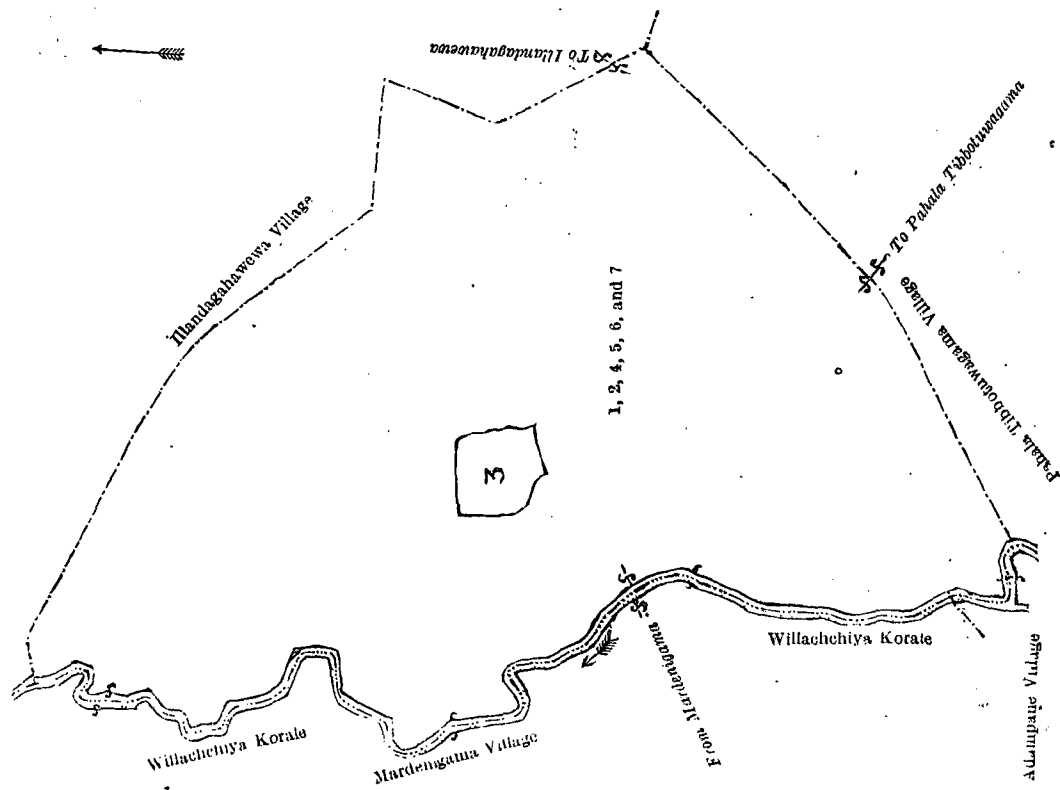
Anuradhapura Notice No. 5,562.

Notice under "The Waste Lands Ordinances of 1897, 1899, 1900, and 1903."

TAKE notice that unless within three months from April 30, 1915, the persons, if any, who claim any interest in the lands hereinafter mentioned or in any one or more of such lands or to some interest therein make claim in person or in writing to the said lands or any of them or to some interest therein to T. G. Willett, Esq., Special Officer appointed under section 28 of "The Waste Lands Ordinances of 1897, 1899, 1900, and 1903," at his office at Fort, Colombo:

Such Special Officer, in pursuance of the powers vested in him by the said Ordinances, will declare by writing under his hand that the said lands, or such of them as to which no claim has been made, are the property of the Crown.

T. G. WILLETT,
Special Officer.



Surveyor-General's Office,
Colombo, February 11, 1915.

Scale of 16 Chains to an Inch.
Anuradhapura S. O. 17—1915.

G. K. THORNHILL,
for Surveyor-General.

Description of the Lands referred to.

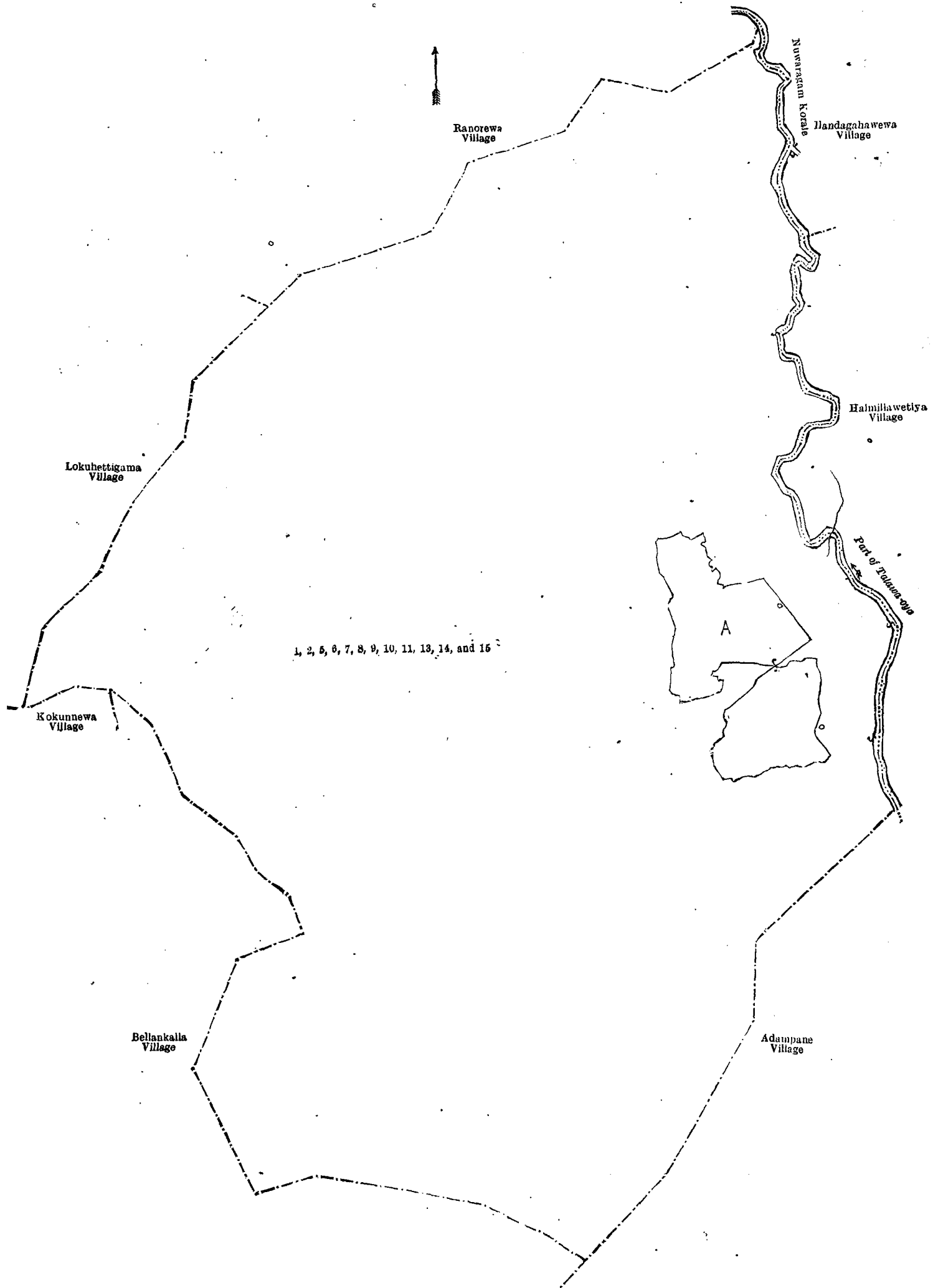
The following lots situated in the village of Maradenigama, in the Andarawewa tulana of the Willachchiya korale of the Nuwaragam palata, in the North-Central Province, as described in the annexed diagram :—

Preliminary plan 655.					
Lot.	Name of Land.	Extent, A. R. P.	Lot.	Name of Land.	Extent, A. R. P.
1 ..	Diulgahalanda 973 2 21	10 ..	Maradeniyagamawewa (tank)	.. 58 1 10
2 ..	Talawa-oya (stream)	.. 6 2 31	11 ..	Adipara (footpath) 0 0 3
5 ..	Wekandekela 49 3 1	13 ..	Do. (do.) 0 0 9
6 ..	Adipara (footpath) 0 0 12	14 ..	Maradeniya-ela (stream)	.. 1 3 32
7 ..	Landa (bund reservation)	.. 2 3 11	15 ..	Wekandemukulana 17 3 17
8 ..	Horawa-ela (stream) 0 0 29			
9 ..	Adipara (footpath) 0 1 0			
					1,110 2 16

and bounded as follows : on the north by the village limit of Ranorewa ; on the east by the boundary of the Nuwaragam korale, part of Talawa-oya (the village limit of Ilandagahawewa, the village limit of Halmillawetiya), the village limit of Adampane ; on the south by the village limit of Bellankalla ; on the west by the village limit of Bellankalla, the village limit of Kokunnawa, the village limit of Lokuhettigama.

NOTE.—The following lots lying within the above boundaries are excluded from this notice, and their aggregate acreage of 41 acres 2 roods and 37 perches is not included in the acreage of 1,110 acres 2 roods and 16 perches given above :—

Preliminary plan 655.			
Lot.	Name of Land.	Extent, A. R. P.	
A 3 ..	Akaralanda (T. P. 252,333)	9 2 22
A 4 ..	Puranapahalawela	15 0 16
A 12 ..	Puranahalawela	16 3 39
			41 2 37
			D 19



Surveyor-General's Office,
Colombo, February 25, 1915.

Scale of 16 Chains to an Inch.
Anuradhapura S. O. 18—1915.

G. K. THORNHILL,
for Surveyor-General.