



Ceylon Government Gazette

Published by Authority.

No. 6,712 — FRIDAY, MAY 7, 1915.

PART I.—General: Minutes, Proclamations, Appointments, and General Government Notifications. | PART III.—Provincial Administration.
PART II.—Legal and Judicial. | PART IV.—Land Settlement.
PART V.—Mercantile, Marine, Municipal, Local, &c.

Separate paging is given to each Part in order that it may be filed separately.

Part IV.—Land Settlement.

	PAGE	PAGE
Final Orders	633	Preliminary Notices 674

FINAL ORDERS.

Kurunegala S. O. No. 976.

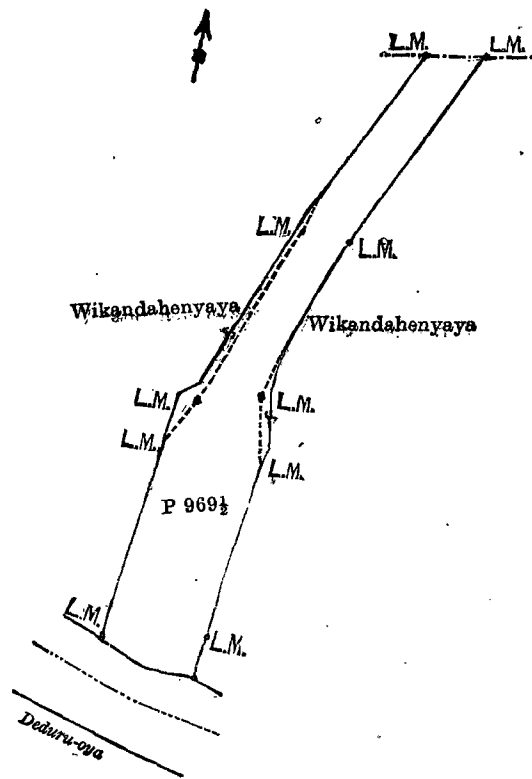
Order under Section 2 of "The Waste Lands Ordinances of 1897, 1899, 1900, and 1903," declaring Land to be Crown Property.

In the matter of the land commonly called or known as reservation for railway, situate in the village of Wikanda, in the Mahagalboda Egoda korale of the Hiriya hatpattu of the Kurunegala District, in the North-Western Province, and of "The Waste Lands Ordinances of 1897, 1899, 1900, and 1903."

THE notice required by section 1 of "The Waste Lands Ordinances of 1897, 1899, 1900, and 1903," having been duly published in manner prescribed by that section in respect of the above-named land (*vide* Notice No. 5,302), and no claim having been made to the said land or to any interest therein within the period of three months from the date specified in the said notice, I, John Murray Davies, Special Officer appointed under section 28 of the said Ordinances, under and by virtue of the powers vested in me in that behalf by section 2 of the said Ordinances, do hereby on December 16, 1914, order and declare that the said land, as more fully described herein below, situate in the village of Wikanda, in the Mahagalboda Egoda korale of the Hiriya hatpattu of the Kurunegala District, in the North-Western Province, and shown as lot P 969½ in preliminary plan 1,973 and in the annexed diagram, and containing in extent 2 acres and 32 perches, is the property of the Crown.

Description of the Land referred to.

The land commonly called or known as reservation for railway, situated in the village of Wikanda, in the Mahagalboda Egoda korale of the Hiriya hatpattu of the Kurunegala District, in the North-Western Province, containing in extent 2 acres and 32 perches, shown as lot P 969½ in preliminary plan 1,973 and in the annexed diagram; and bounded, as follows: on the north by the village limit of Dewedda; on the east by Wikandahenyaya sold under the Waste Lands Ordinances; on the south by the Deduru-o-ya; on the west by Wikandahenyaya sold under the Waste Lands Ordinances.



Surveyor-General's Office,
Colombo, June 18, 1914.

Scale of 4 Chains to an Inch.

G. K. THORNHILL,
for Acting Surveyor-General.

December 16, 1914.

J. M. DAVIES,
Special Officer.

Kurunegala S. O. No. 977.

**Order under Section 2 of "The Waste Lands Ordinances of 1897, 1899, 1900, and 1903,"
declaring Lands to be Crown Property.**

In the matter of the lands commonly called or known as Dangaswewa (part of tank) and new road, situate in the village of Pambegama, in the Mahagalboda Egoda korale of the Hiriyala hatpattu of the Kurunegala District, in the North-Western Province, and of "The Waste Lands Ordinances of 1897, 1899, 1900, and 1903."

THE notice required by section 1 of "The Waste Lands Ordinances of 1897, 1899, 1900, and 1903," having been duly published in manner prescribed by that section in respect of the above-named lands (*vide* Notice No. 5,309), and no claim having been made to the said lands or to any interest therein within the period of three months from the date specified in the said notice, I, John Murray Davies, Special Officer appointed under section 28 of the said Ordinances, under and by virtue of the powers vested in me in that behalf by section 2 of the said Ordinances, do hereby on December 16, 1914, order and declare that the said lands, as more fully described herein below, situate in the village of Pambegama, in the Mahagalboda Egoda korale of the Hiriyala hatpattu of the Kurunegala District, in the North-Western Province, and shown as lots R 996B, H 997A in preliminary plan 1,999 and in the annexed diagrams, and containing in extent 1 rood and 3 perches, are the property of the Crown.

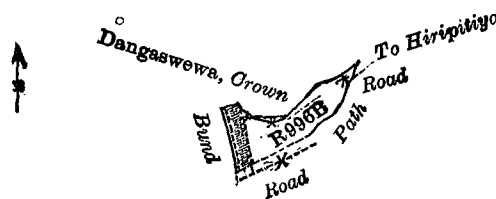
Description of the Lands referred to.

The following lots situated in the village of Pambegama, in the Mahagalboda Egoda korale of the Hiriyala hatpattu of the Kurunegala District, in the North-Western Province, as described in the annexed diagrams:—

I.—Preliminary plan 1,999.

Lot.	Name of Land.	Extent, A. R. P.
R 996B	Dangaswewa (part of tank)	0 0 27

and bounded as follows: on the north by Dangaswewa to be declared the property of the Crown under the Waste Lands Ordinances; on the east by a road to Hiripitiya, a path; on the south by a road; on the west by a bund.



Surveyor-General's Office,
Colombo, June 29, 1914.

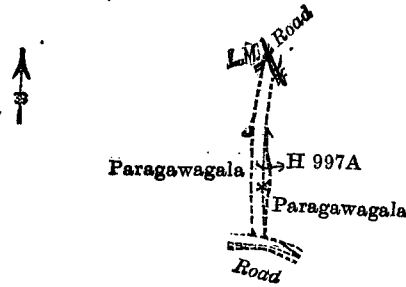
Scale of 4 Chains to an Inch.

G. K. THORNHILL,
for Acting Surveyor-General.

II.—Preliminary plan 1,999.

Lot.	Name of Land.	Extent, A. R. P.
H 997A	New road	0 0 16

and bounded as follows : on the north by a road ; on the east by Paragawagala sold by the Crown ; on the south by a road on the west by Paragawagala sold by the Crown.



Surveyor-General's Office,
Colombo, June 29, 1914.

Scale of 4 Chains to an Inch.

G. K. THORNHILL,
for Acting Surveyor-General.

December 16, 1914.

J. M. DAVIES,
Special Officer.

Kurunegala S. O. No. 978.

Order under Section 2 of "The Waste Lands Ordinances of 1897, 1899, 1900, and 1903," declaring Lands to be Crown Property.

In the matter of the lands commonly called or known as reservation for road, &c., situate in the village of Medagampola, in the Udukaha Korale East of the Dambadeni hatpattu of the Kurunegala District, in the North-Western Province, and of "The Waste Lands Ordinances of 1897, 1899, 1900, and 1903."

THE notice required by section 1 of "The Waste Lands Ordinances of 1897, 1899, 1900, and 1903," having been duly published in manner prescribed by that section in respect of the above-named lands (*vide* Notice No. 5,310), and no claim having been made to the said lands or to any interest therein within the period of three months from the date specified in the said notice, I, Mungo Tennent Archibald, Special Officer appointed under section 28 of the said Ordinances, under and by virtue of the powers vested in me in that behalf by section 2 of the said Ordinances, do hereby on January 9, 1915, order and declare that the said lands, as more fully described herein below, situate in the village of Medagampola, in the Udukaha Korale East of the Dambadeni hatpattu of the Kurunegala District, in the North-Western Province, and shown as lots 10A and 8 O in preliminary plan 458 and in the annexed diagrams, and containing in extent 2 roods and 14.2 perches, are the property of the Crown.

Description of the Lands referred to.

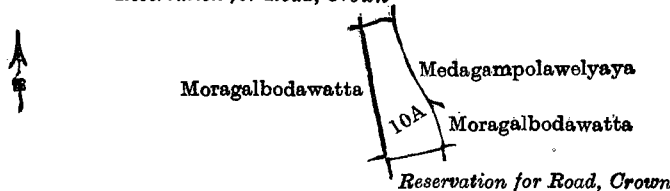
The following lots situated in the village of Medagampola, in the Udukaha Korale East of the Dambadeni hatpattu of the Kurunegala District, in the North-Western Province, as described in the annexed diagrams :—

I.—Preliminary plan 458.

Lot.	Name of Land.	Extent, A. R. P.
10A	Reservation for road	0 1 4.7

and bounded as follows : on the north by the reservation for road claimed by the Crown ; on the east by Medagampolawelyaya (private), Moragalbodawatta (private) ; on the south by the reservation for road claimed by the Crown ; on the west by Moragalbodawatta sold by the Crown.

Reservation for Road, Crown



Surveyor-General's Office,
Colombo, June 30, 1914.

Scale of 4 Chains to an Inch.

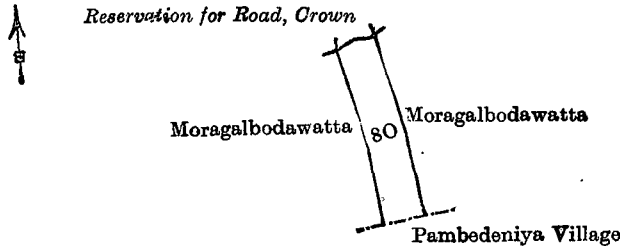
G. K. THORNHILL,
for Acting Surveyor-General.

II.—Preliminary plan 458.

Lot.	Name of Land.	Extent, A. R. P.
8 O	Reservation for road	0 1 9.5

and bounded as follows : on the north by the reservation for road claimed by the Crown ; on the east by Moragalbodawatta sold by the Crown ; on the south by the village limit of Pambedeniya ; on the west by Moragalbodawatta sold by the Crown.

Reservation for Road, Crown



Surveyor-General's Office,
Colombo, June 30, 1914.

Scale of 4 Chains to an Inch.

G. K. THORNHILL,
for Acting Surveyor-General.

January 9, 1915.

M. T. ARCHIBALD,
Special Officer.

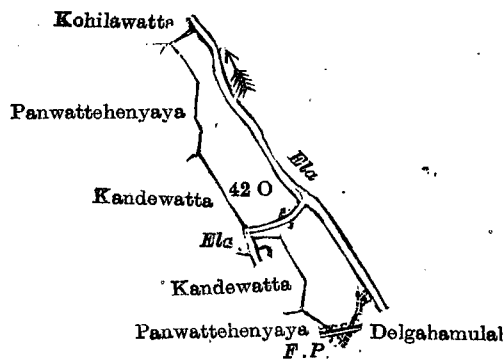
Kurunegala S. O. No. 979.**Order under Section 2 of "The Waste Lands Ordinances of 1897, 1899, 1900, and 1903,"
declaring Land to be Crown Property.**

In the matter of the land commonly called and known as Galkotuwahena, situate in the village of Wadawa, in the Udukaha Korale East of the Dambadeni hatpattu of the Kurunegala District, in the North-Western Province, and of "The Waste Lands Ordinances of 1897, 1899, 1900, and 1903."

THE notice required by section 1 of "The Waste Lands Ordinances of 1897, 1899, 1900, and 1903," having been duly published in manner prescribed by that section in respect of the above-named land (*vide* Notice No. 5,332), and no claim having been made to the said land or to any interest therein within the period of three months from the date specified in the said notice, I, Mungo Tennent Archibald, Special Officer appointed under section 28 of the said Ordinances, under and by virtue of the powers vested in me in that behalf by section 2 of the said Ordinances, do hereby on December 18, 1914, order and declare that the said land, as more fully described herein below, situate in the village of Wadawa, in the Udukaha Korale East of the Dambadeni hatpattu of the Kurunegala District, in the North-Western Province, and shown as lot 420 in preliminary plan 419 and in the annexed diagram, and containing in extent 2 acres 3 roods and 4 perches, is the property of the Crown.

Description of the Land referred to.

The land commonly called or known as Galkotuwahena, situated in the village of Wadawa, in the Udukaha Korale East of the Dambadeni hatpattu of the Kurunegala District, in the North-Western Province, containing in extent 2 acres 3 roods and 4 perches, and shown as lot 420 in preliminary plan 419 and in the annexed diagram; and bounded as follows: on the north by Kohilawatta claimed by H. M. Punchappuhamy and others; on the east by an *ela*; on the south by Delgahamulahena sold by the Crown; on the west by Panwattahenyaya sold by the Crown, Kandewatta claimed by A. M. Punchirala and others, Panwattahenyaya sold by the Crown.



Surveyor-General's Office,
Colombo, June 5, 1914.

Scale of 8 Chains to an Inch.

M. T. ARCHIBALD,

December 18, 1914.

Special Officer.

G. K. THORNHILL,
for Acting Surveyor-General.

Kurunegala S. O. No. 980.**Order under Section 2 of "The Waste Lands Ordinances of 1897, 1899, 1900, and 1903,"
declaring Lands to be Crown Property.**

In the matter of the lands commonly called and known as reservation for road, situate in the village of Nagolla, in the Mahagalboda Egoda korale of the Hiriyala hatpattu of the Kurunegala District, in the North-Western Province, and of "The Waste Lands Ordinances of 1897, 1899, 1900, and 1903."

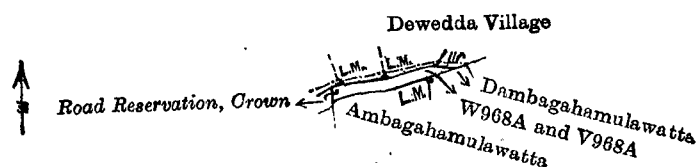
THE notice required by section 1 of "The Waste Lands Ordinances of 1897, 1899, 1900, and 1903," having been duly published in manner prescribed by that section in respect of the above-named land (*vide* Notice No. 5,328), and no claim having been made to the said lands or to any interest therein within the period of three months from the date specified in the said notice, I, John Murray Davies, Special Officer appointed under section 28 of the said Ordinances, under and by virtue of the powers vested in me in that behalf by section 2 of the said Ordinances, do hereby on December 23, 1914, order and declare that the said lands, as more fully described herein below, situate in the village of Nagolla, in the Mahagalboda Egoda korale of the Hiriyala hatpattu of the Kurunegala District, in the North-Western Province, and shown as lots W 968A and V 968A in preliminary plan 1,973 and in the annexed diagram, and containing in extent 7 perches, are the property of the Crown.

Description of the Lands referred to.

The following lots situated in the village of Nagolla, in the Mahagalboda Egoda korale of the Hiriyala hatpattu of the Kurunegala District, in the North-Western Province, as described in the annexed diagram:—

Lot.	Name of Land.	Preliminary plan 1,973.	Extent, A. R. P.
W 968A ..	Reservation for road	0 0 1
V 968A ..	Do.	0 0 6
			0 0 7

and bounded as follows: on the north and east by the village limit of Dewedda; on the south by Dambagahamulawatta sold by the Crown, Ambagahamulawatta (private); on the west by a road reservation belonging to the Crown.



Surveyor-General's Office,
Colombo, June 29, 1914.

Scale of 4 Chains to an Inch

J. M. DAVIES,

December 23, 1914.

Special Officer.

G. K. THORNHILL,
for Acting Surveyor-General.

Kurunegala S. O. No. 981.

**Order under Section 2 of "The Waste Lands Ordinances of 1897, 1899, 1900, and 1903,"
declaring Lands to be Crown Property.**

In the matter of the lands commonly called or known as Kalugalla-alutwewa (tank and bund), Irrigation channel (bund, channel and reservation), road, situate in the village of Kalugalla, in the Maha Galboda Egoda korale of the Hiriyala hatpattu of the Kurunegala District, in the North-Western Province, and of "The Waste Lands Ordinances of 1897, 1899, 1900, and 1903."

THE notice required by section 1 of "The Waste Lands Ordinances of 1897, 1899, 1900, and 1903," having been duly published in manner prescribed by that section in respect of the above-named lands (*vide* Notice No. 5,319), and no claim having been made to the said lands, or to any interest therein within the period of three months from the date specified in the said notice, I, John Murray Davies, Special Officer appointed under section 28 of the said Ordinances, under and by virtue of the powers vested in me in that behalf by section 2 of the said Ordinances, do hereby on December 16, 1914, order and declare that the said lands, as more fully described herein below, situate in the village of Kalugalla, in the Mahagalboda Egoda korale of the Hiriyala hatpattu, of the Kurunegala District, in the North-Western Province, and shown as lots Q 989, 9955C, and 9955D, in preliminary plan 1,993, and in the annexed diagrams, and containing in extent 5 acres 3 roods and 13 perches, are the property of the Crown.

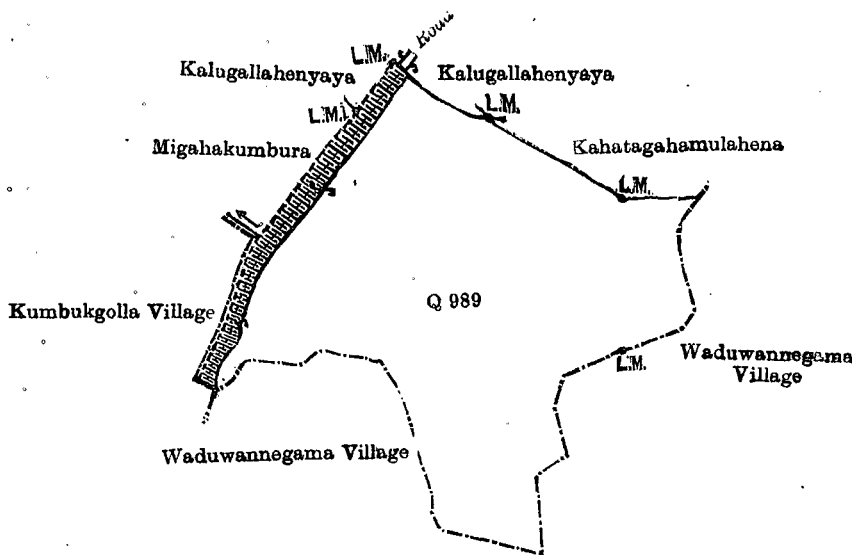
Description of the Lands referred to.

The following lots situated in the village of Kalugalla, in the Mahagalboda Egoda korale of the Hiriyala hatpattu, of the Kurunegala District, in the North-Western Province, as described in the annexed diagrams:—

I.—Preliminary plan 1,993.

Lot.	Name of Land.	Extens, A. R. P.
Q 989	Kalugalla-alutwewa (tank and bund)	5 0 26

and bounded as follows: on the north by Kalugallahenyaya sold under the Waste Lands Ordinances to Mohammodu Abdul Cader, Kahatagahamulahena sold by the Crown; on the east and south by the village limit of Waduwanneagama; on the west by the village limit of Kumbukgolla, Migahakumbura claimed by Sena Sultan Meedin, Kalugallahenyaya sold under the Waste Lands Ordinances to Mohammodu Abdul Cader.



Surveyor-General's Office,
Colombo, June 12, 1914.

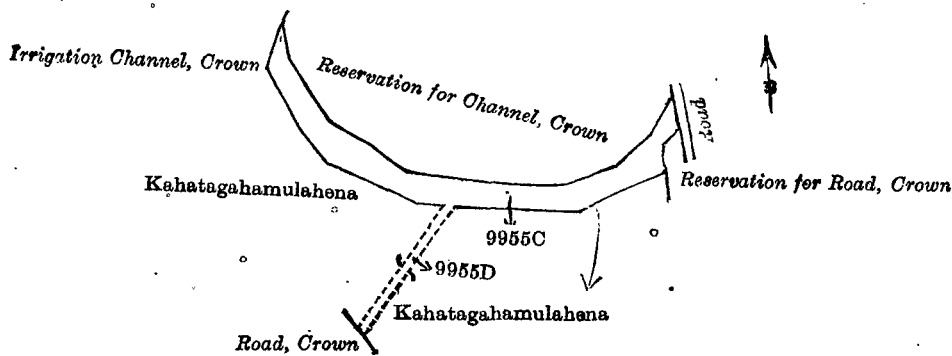
Scale of 4 Chains to an Inch.

G. K. THORNHILL,
for Acting Surveyor-General.

II.—Preliminary plan 1,993.

Lot.	Name of Land.	Extent, A. R. P.
9955C	Irrigation channel (bund, channel, and reservation)	0 2 18
9955D	Road	0 0 9
		0 2 27

and bounded as follows: on the north by a reservation for channel to be declared the property of the Crown under the Waste Lands Ordinances; on the east by a road; on the south by a reservation for road to be declared the property of the Crown under the Waste Lands Ordinances, Kahatagahamulahena sold by the Crown, a road claimed by the Crown, Kahatagahamulahena sold by the Crown; on the west by an irrigation channel to be declared the property of the Crown under the Waste Lands Ordinances.



Surveyor-General's Office,
Colombo, June 12, 1914.

Scale of 4 Chains to an Inch.

G. K. THORNHILL,
for Acting Surveyor-General.

December 16, 1914.

J. M. DAVIES,
Special Officer.

Kurunegala S. O. No. 982.

Order under Section 2 of "The Waste Lands Ordinances of 1897, 1899, 1900, and 1903,"
declaring Lands to be Crown Property.

In the matter of the lands commonly called or known as reservation for channel and road, situate in the village of Dalupatyaya, in the Mahagalboda Egoda korale of the Hiriyala hatpattu of the Kurunegala District, in the North-Western Province, and of "The Waste Lands Ordinances of 1897, 1899, 1900, and 1903."

THE notice required by section 1 of "The Waste Lands Ordinances of 1897, 1899, 1900, and 1903," having been duly published in manner prescribed by that section in respect of the above-named lands (*vide* Notice No. 5,330), and no claim having been made to the said lands or to any interest therein within the period of three months from the date specified in the said notice, I, John Murray Davies, Special Officer appointed under section 28 of the said Ordinances, under and by virtue of the powers vested in me in that behalf by section 2 of the said Ordinances, do hereby on December 18, 1914, order and declare that the said lands, as more fully described herein below, situate in the village of Dalupatyaya, in the Mahagalboda Egoda korale of the Hiriyala hatpattu of the Kurunegala District, in the North-Western Province, and shown as lots K 960A, L 960A, O 960A, P 960B, Q 960A, R 960A, S 960A, T 960A, U 960B in preliminary plan 1,969 and in the annexed diagrams, and containing in extent 1 rood and 18 perches, are the property of the Crown.

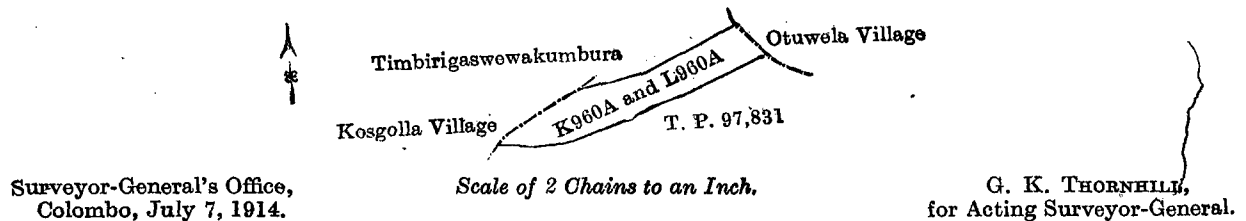
Description of the Lands referred to.

The following lots situated in the village of Dalupatyaya, in the Mahagalboda Egoda korale of the Hiriyala hatpattu of the Kurunegala District, in the North-Western Province, as described in the annexed diagrams:—

I.—Preliminary plan 1,969.

Lot.	Name of Land.	Extent, A. R. P.
K 960A ..	Reservation for channel and road ..	0 0 3
L 960A ..	Do. ..	0 0 13
		0 0 16

and bounded as follows: on the north by Timbirigaswewakumbura claimed by Punchi Appu and Kaluhamy; on the east by the village limit of Otuwela; on the south by T. P. 97,831; on the west by the village limit of Kosgolla.



Surveyor-General's Office,
Colombo, July 7, 1914.

G. K. THORNHILL,
for Acting Surveyor-General.

II.—Preliminary plan 1,969.

Lot.	Name of Land.	Extent, A. R. P.
O 960A ..	Reservation for road ..	0 0 3
P 960B ..	Do. ..	0 0 23
Q 960A ..	Do. ..	0 0 2
R 960A ..	Do. ..	0 0 3
S 960A ..	Do. ..	0 0 3
T 960A ..	Do. ..	0 0 5
U 960B ..	Do. ..	0 0 3
		0 1 2

and bounded as follows: on the north by the village limit of Otuwela; on the east by T. P. 97,831; on the south by the village limit of Otuwela; on the west by T. P. 97,831.

[For Diagram see page 639.]

Kurunegala S. O. No. 983.

Order under Section 2 of "The Waste Lands Ordinances of 1897, 1899, 1900, and 1903,"
declaring Lands to be Crown Property.

In the matter of the lands commonly called or known as reservation for road, situate in the village of Sewandana, in the Udukaha Korale East of the Dambadeni hatpattu of the Kurunegala District, in the North-Western Province, and of "The Waste Lands Ordinances of 1897, 1899, 1900, and 1903."

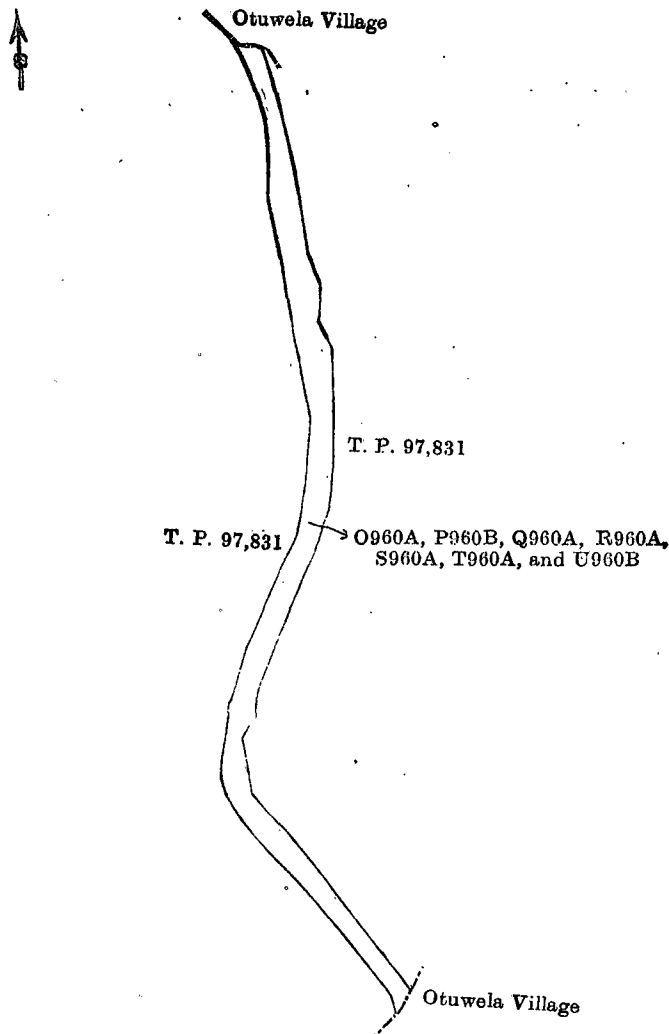
THE notice required by section 1 of "The Waste Lands Ordinances of 1897, 1899, 1900, and 1903," having been duly published in manner prescribed by that section in respect of the above-named lands (*vide* Notice No. 5,331), and no claim having been made to the said lands or to any interest therein within the period of three months from the date specified in the said notice, I, Mungo Tennent Archibald, Special Officer appointed under section 28 of the said Ordinances, under and by virtue of the powers vested in me in that behalf by section 2 of the said Ordinances, do hereby on December 18, 1914, order and declare that the said lands, as more fully described herein below, situate in the village of Sewandana, in the Udukaha Korale East of the Dambadeni hatpattu of the Kurunegala District, in the North-Western Province, and shown as lots 1A, 14A, 14C, 14E, 2E, 2F, 2I, 11B, 11C, 12, 12A in preliminary plan 441 and in the annexed diagrams, and containing in extent 2 acres 3 roods and 35 $\frac{1}{4}$ perches, are the property of the Crown.

Description of the Lands referred to.

The following lots situated in the village of Sewandana, in the Udukaha Korale East of the Dambadeni hatpattu of the Kurunegala District, in the North-Western Province, as described in the annexed diagrams:—

I.—Preliminary plan 441.

Lot.	Name of Land.	Extent, A. R. P.
1A ..	Reservation for road ..	0 1 16



Surveyor-General's Office,
Colombo, July 7, 1914.

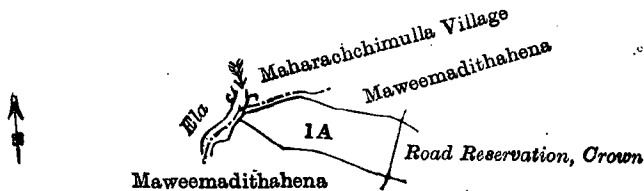
Scale of 2 Chains to an Inch.

G. K. THORNHILL,
for Acting Surveyor-General.

December 18, 1914.

J. M. DAVIES,
Special Officer.

and bounded as follows : on the north by Maweemadithahena (private); on the east by the road reservation belonging to the Crown; on the south by Maweemadithahena claimed by Pabilis; on the west by an ela, the village limit of Maharachchimulla.



Surveyor-General's Office,
Colombo, July 13, 1914.

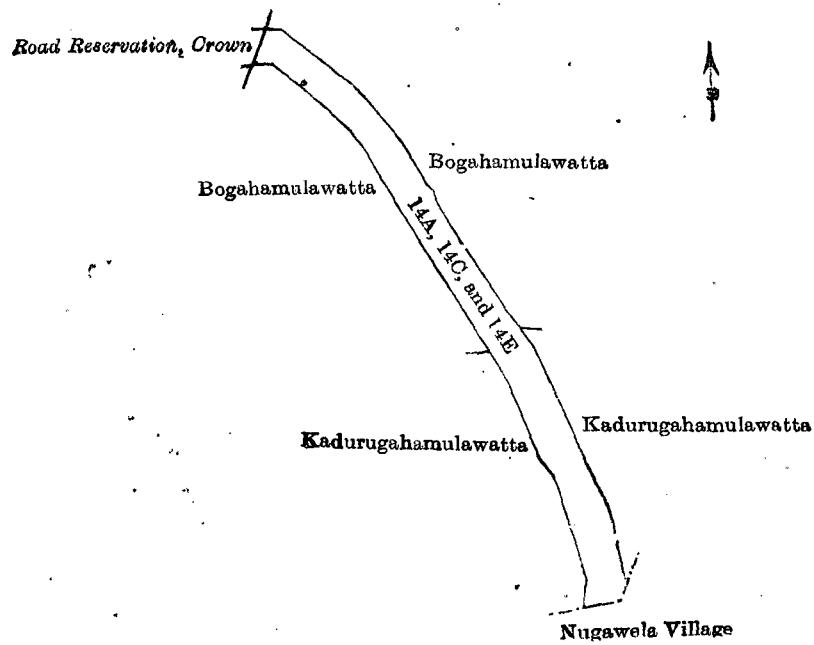
Scale of 4 Chains to an Inch.

G. K. THORNHILL,
for Acting Surveyor-General.

II.—Preliminary plan 441.

Lot.	Name of Land.	Extent, A. R. P.
14A ..	Reservation for road	0 0 28
14C ..	Do.	0 1 27
14E ..	Do.	0 1 31
		1 0 6

and bounded as follows : on the north by Bogahamulawatta sold by the Crown; on the east by Kadurugahamulawatta sold by the Crown; on the south by the village limit of Nugawela; on the west by Kadurugahamulawatta sold by the Crown, Bogahamulawatta sold by the Crown, road reservation belonging to the Crown.



Surveyor-General's Office,
Colombo, July 13, 1914.

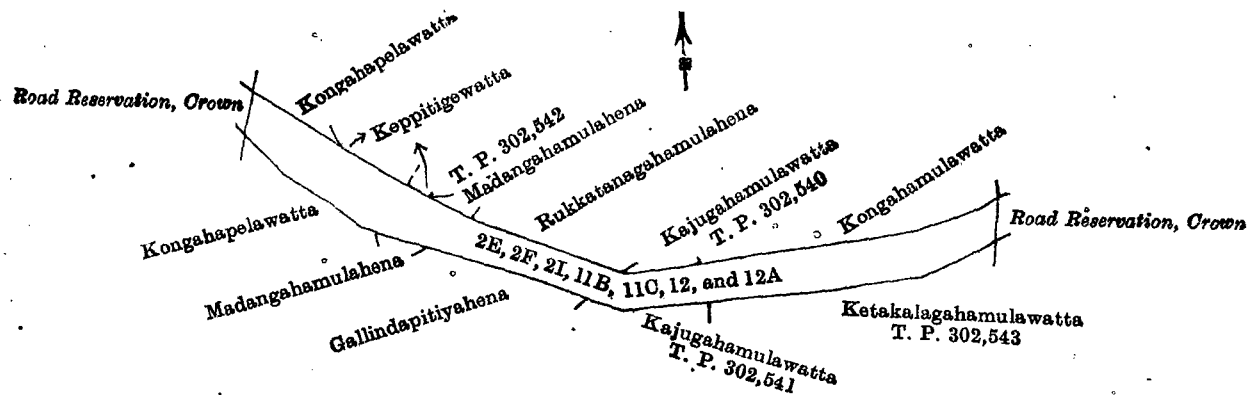
Scale of 4 Chains to an Inch.

G. K. THORNHILL,
for Acting Surveyor-General.

III.—Preliminary plan 441.

Lot.	Name of Land.	Extent, A. R. P.
2E	Reservation for road	0 1 13
2F	Do.	0 0 8
2I	Do.	0 0 29.6
11B	Do.	0 0 28.8
11C	Do.	0 1 5
12	Do.	0 0 9
12A	Do.	0 2 0
		1 2 13.4

and bounded as follows: on the north by Kongahapelawatta sold by the Crown, Keppitigewatta sold by the Crown, T. P. 302,542, Madangahamulahena sold by the Crown, Rukkatanagahamulahena sold by the Crown, Kajugahamulawatta sold by the Crown (T. P. 302,540), Kongahamulawatta (private); on the east by road reservation belonging to the Crown; on the south by Ketakalagahamulawatta sold by the Crown (T. P. 302,543), Kajugahamulawatta sold by the Crown (T. P. 302,541), Gallindapitiyahena sold by the Crown, Madangahamulahena sold by the Crown, Kongahapelawatta sold by the Crown; on the west by road reservation belonging to the Crown.



Surveyor-General's Office,
Colombo, July 13, 1914.

Scale of 4 Chains to an Inch.

G. K. THORNHILL,
for Acting Surveyor-General.

December 18, 1914.

M. T. ARCHIBALD,
Special Officer.

Kurunegala S. O. No. 984.**Order under Section 4, Sub-section (1), of "The Waste Lands Ordinances of 1897, 1899, 1900, and 1903."**

In the matter of the land commonly called or known as Galpawalahena, situate in the village of Kosgolla, in the Mahagalboda Egoda korale of the Hiriyala hatpattu of the Kurunegala District, in the North-Western Province, and of "The Waste Lands Ordinances of 1897, 1899, 1900, and 1903."

WHEREAS in pursuance of section 1 of the said Ordinances it was duly declared and notified on October 4, 1912, that if no claim to the land commonly called or known as Galpawalahena, situate in the village of Kosgolla, in the Mahagalboda Egoda korale of the Hiriyala hatpattu of the Kurunegala District, in the North-Western Province, containing in extent 3 acres 1 rood and 21 perches, and shown as lot S 1003I in preliminary plan 2,003 and in the annexed diagram, was made to John Murray Davies, Special Officer appointed under section 28 of the said Ordinances, within the period of three months from the date specified in the said notice, such land would be declared the property of the Crown, and dealt with on account of the Crown (*vide* Notice No. 4,557):

And whereas (1) Jayasundara Mudiyansele Appuhamy, (2) ditto Kiri Banda, (3) ditto Appuhamy, as duly appointed guardian of Kawrallage Petanhmy, made claim thereto, and John Murray Davies, Special Officer appointed under section 28 of the said Ordinances, made due inquiry into such claim, and whereas the said claimant and I came to an agreement in writing dated January 14, 1914, concerning the said land, under section 4, sub-section (1), of the said Ordinances, whereby it was agreed that the said claimants should be declared the purchasers of the said land upon payment on or before April 14, 1914, to the Government Agent of Kurunegala or to the Settlement Officer, of a sum of Rupees Fifty only (Rs. 50), as the purchase amount of the said land, and whereas the said amount has been duly paid by the said claimants, they are hereby, in pursuance of the agreement afore-mentioned, declared to be the purchasers of the said land, as more fully described herein below.

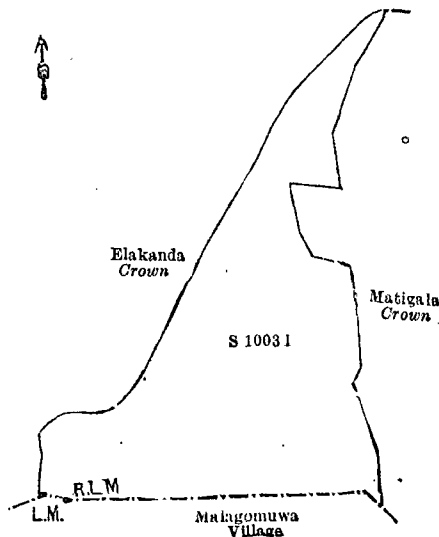
Description of the Land referred to.

The following lot situated in the village of Kosgolla, in the Mahagalboda Egoda korale of the Hiriyala hatpattu of the Kurunegala District, in the North-Western Province, as described in the annexed diagram:—

Preliminary plan 2,003.

Lot.	Name of Land.	Extent, A. R. P.
S 1003 I	Galpawalahena	3 1 21

and bounded as follows: on the north by Elakanda to be declared the property of the Crown under the Waste Lands Ordinances; on the east by Matigala belonging to the Crown; on the south by the village limit of Malagomuwa; on the west by Elakanda to be declared the property of the Crown under the Waste Lands Ordinances.



Surveyor-General's Office,
Colombo, July 21, 1914.

Scale of 4 Chains to an Inch.

G. K. THORNHILL,
for Acting Surveyor-General.

November 5, 1914.

J. M. DAVIES,
Special Officer.

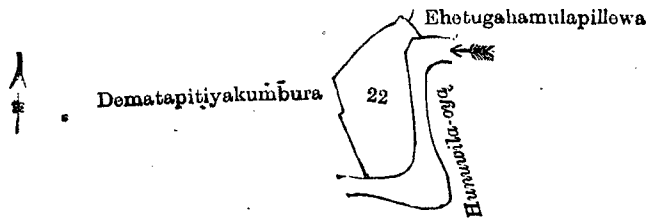
Kurunegala S. O. No. 985.**Order under Section 2 of "The Waste Lands Ordinances of 1897, 1899, 1900, and 1903," declaring Land to be Crown Property.**

In the matter of the land commonly called or known as Kongahamulapillewa, situate in the village of Werahera, in the Medapattu Korale West of the Katugampola hatpattu of the Kurunegala District, in the North-Western Province, and of "The Waste Lands Ordinances of 1897, 1899, 1900, and 1903."

THE notice required by section 1 of "The Waste Lands Ordinances of 1897, 1899, 1900, and 1903," having been duly published in manner prescribed by that section in respect of the above-named land (*vide* Notice No. 5,342), and no claim having been made to the said land or to any interest therein within the period of three months from the date specified in the said notice, I, Norman Albert Hampton, Special Officer appointed under section 28 of the said Ordinances, under and by virtue of the powers vested in me in that behalf by section 2 of the said Ordinances, do hereby on January 21, 1915, order and declare that the said land, as more fully described herein below, situate in the village of Werahera, in the Medapattu Korale West of the Katugampola hatpattu of the Kurunegala District, in the North-Western Province, and shown as lot 22 in preliminary plan 310, and in the annexed diagram, and containing in extent 1 acre 2 roods and 15 perches, is the property of the Crown.

Description of the Land referred to.

The land commonly called or known as Kongahamulapillewa, situated in the village of Werahera, in the Medapattu Korale West of the Katugampola hatpattu of the Kurunegala District in the North-Western Province, containing in extent 1 acre 2 roods and 15 perches, shown as lot 22 in preliminary plan 310 and in the annexed diagram; and bounded as follows: on the north by Dematapitiyakumbura claimed by I. M. Bandappu and others; on the east by Ehetugahamulapillewa sold by the Crown, the Hunuwila-oya; on the south by the Hunuwila-oya; on the west by Dematapitiyakumbura claimed by I. M. Bandappu and others.



Surveyor-General's Office,
Colombo, July 17, 1914.

G. K. THORNHILL,
for Acting Surveyor-General.

January 21, 1915.

N. A. HAMPTON,
Special Officer.

Kurunegala S. O. No. 986.**Order under Sections 2 and 4 of "The Waste Lands Ordinances of 1897, 1899, 1900, and 1903," declaring Lands to be Crown Property.**

In the matter of the lands commonly called or known as Hebbadakandamukalana, open land (channel reservation), &c., situate in the village of Potuwila (eastern portion), in the Mahagalboda Egoda korale of the Hiriyala hatpattu of the Kurunegala District, in the North-Western Province, and of "The Waste Lands Ordinances of 1897, 1899, 1900, and 1903."

WHEREAS in pursuance of section 1 of the said Ordinances it was duly notified on January 23, 1914, that if no claim to the lands commonly called or known as Hebbadakandamukalana, open land (channel reservation), &c., situate in the village of Potuwila (eastern portion) of the Mahagalboda Egoda korale of the Hiriyala hatpattu of the Kurunegala District, in the North-Western Province, containing in extent 46 acres 2 roods and 12 perches, and shown as lots 1, 2, 3, 4, 5, 6, 7, 8, 9 in preliminary plan 1,288, and in the annexed diagram, was made to John Murray Davies, Special Officer appointed under section 28 of the said Ordinances, within the period of three months from the date specified in such notice, such lands would be declared the property of the Crown, and dealt with on account of the Crown (*vide* Notice No. 5,118):

And whereas George William Abeyasekera Bakmiwewa made claim to the said lots 1 and 9 on behalf of Kirti Bandara Abeyakoon Wasala Mudiyansele Loku Kumarihamy, and whereas the said Kirti Bandara Abeyakoon Wasala Mudiyansele Loku Kumarihamy entered into an agreement dated August 14, 1914, whereby in consideration of Kirti Bandara Abeyakoon Wasala Mudiyansele Bandara Menika receiving a Crown grant on her paying to the Government Agent at Kurunegala the sum of Rupees One hundred and Sixty only (Rs. 160), on or before August 11, 1914, for 10 acres more or less of lot S 845 in preliminary plan 1,921, she withdrew claim to the said lots 1 and 9, and no claim having been made to the above-mentioned lots 2 to 8 within the said period of three months, I, John Murray Davies, Special Officer appointed under section 28 of the said Ordinances, under and by virtue of the powers vested in me in that behalf by section 4 of the said Ordinances, do hereby on November 14, 1914, order and declare, under sections 2 and 4, sub-section (1), of the said Ordinances, that the said lands, as more fully described herein below, are the property of the Crown.

Description of the Lands referred to.

The following lots situated in the village of Potuwila (eastern portion), in the Mahagalboda Egoda korale of the Hiriyala hatpattu of the Kurunegala District, in the North-Western Province, as described in the annexed diagram:—

Preliminary plan 1,288.

Lot.	Name of Land.	Extent, A. R. P.	Lot.	Name of Land.	Extent, A. R. P.
1 ..	Hebbadakandamukalana	42 1 38	7 ..	Open land (channel reservation)	0 0 32
2 ..	Open land (channel reservation)	0 0 22	8 ..	Forest and open land	0 1 1
3 ..	Bund and channel	2 2 35	9 ..	Do.	0 0 26
4 ..	Thunmullahena	0 0 38			
5 ..	Kebhadakandamukalana	0 1 2			46 2 12
6 ..	Kebhadakandamukalana (forest and channel reservation)	0 0 18			

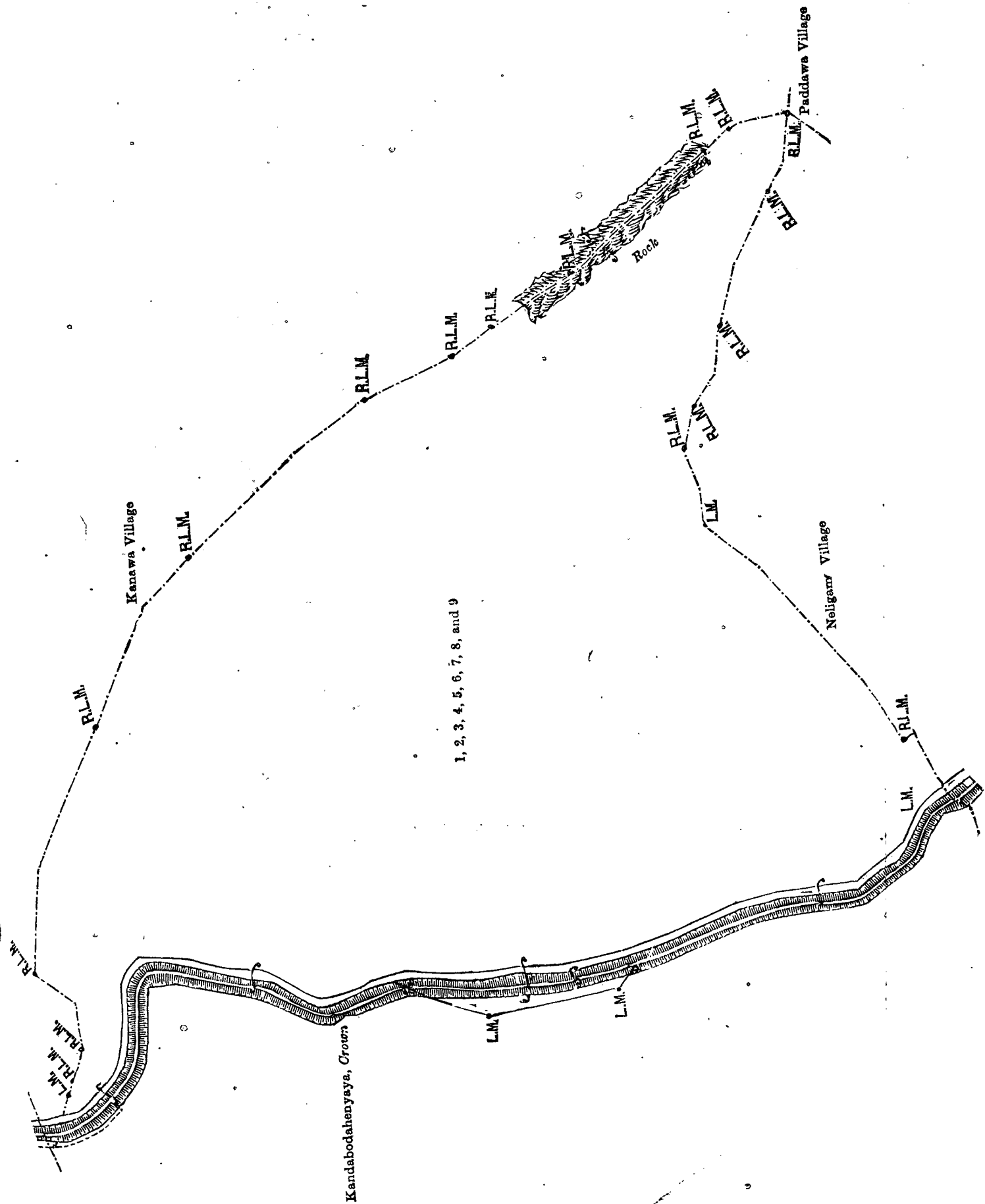
and bounded as follows: on the north and east by the village limit of Kannawa; on the south by the village limit of Paddawa, the village limit of Neligama; on the west by Kandabodahenyaya declared to be the property of the Crown under the Waste Lands Ordinances, the village limit of Kannawa.

[For Diagram see page 643].

Kurunegala S. O. No. 987.**Order under Section 2 of "The Waste Lands Ordinances of 1897, 1899, 1900, and 1903," declaring Lands to be Crown Property.**

In the matter of the lands commonly called or known as part of the ela (ela), Minipittaniya (cemetery), Andiyadeniyahena, &c., situate in the village of Nugawela, in the Udukaha Korale East of the Dambadeni hatpattu of the Kurunegala District, in the North-Western Province, and of "The Waste Lands Ordinances of 1897, 1899, 1900, and 1903."

THE notice required by section 1 of "The Waste Lands Ordinances of 1897, 1899, 1900, and 1903," having been duly published in manner prescribed by that section in respect of the above-named lands (*vide* Notice No. 5,299), and no claim having been made to the said lands or to any interest therein within the period of three months from the date specified in the said notice, I, Mungo Tennent Archibald, Special Officer appointed under section 28 of the said Ordinances, under and by virtue of the powers vested in me in that behalf by section 2 of the said Ordinances, do hereby on December 9, 1914, order and declare that the said lands, as more fully described herein below, situate in the village of Nugawela,



Surveyor-General's Office,
Colombo, November 29, 1913.

November 14, 1914.

Scale of 4 Chains to an Inch.

J. M. DAVIES,
Special Officer.

A. J. WICKWAR,
for Surveyor-General

D 3

in the Udukaha Korale East of the Dambadeni hatpattu of the Kurunegala District, in the North-Western Province, and shown as lots 3½, 4½, 4½, 6½, 5, 16C, 29B, 19½, 33B, 25½, 34½, 34½, 52, 113½, 122½, 131½, 133, 133½, 134, 100½, 144, 145, and 114½ in preliminary plan 457, and in the annexed diagrams, and containing in extent 76 acres 1 rood and 28 1 perches, are the property of the Crown.

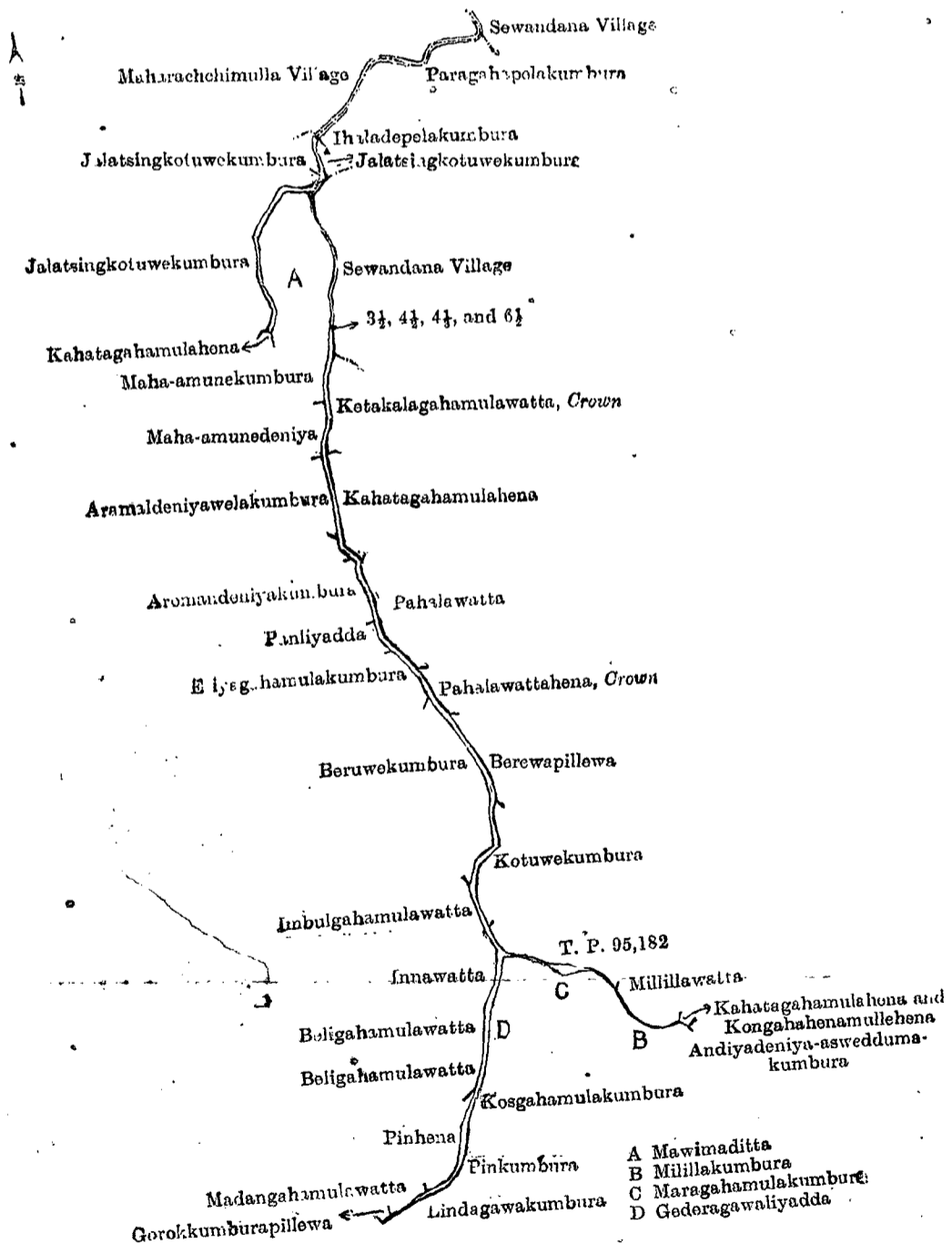
Description of the Lands referred to.

The following lots situated in the village of Nugawela, in the Udukaha Korale East of the Dambadeni hatpattu of the Kurunegala District, in the North-Western Province, as described in the annexed diagrams:—

I.—Preliminary plan 457.

Lot.	Name of Land.	Extent, A. R. P.	Lot.	Name of Land.	Extent, A. R. P.
3½	Part of ela (ela)	0 0 20	6½	Ela (ela)	0 3 26
4½	Ela (ela)	0 0 27			
4½	Ela (ela)	0 0 4			1 1 0

and bounded as follows: on the north by the village limit of Maharachchimulla; on the east by the village limit of Sewandana, Paragahapelakumbura claimed by Joti Vidane, Ihaladepelakumbura claimed by A. A. Joti Vidane, Jalatsingkotuwekumbura claimed by Punchi Appuhamy, village limit of Sewandana, Ketakalagahamulawatta claimed by the Crown, Kahatagahamulahena sold by the Crown, Pahalawatta sold by the Crown, Pahalawattahena claimed by the Crown, Berewapillewa sold by the Crown, Kotuwekumbura claimed by Nugawela Vihare, T. P. 95,182, Millillawatta claimed by Banda Korala and others, Kahatagahamulahena and Kongahahenamullehena claimed by Banda Korala and others, Andiyadeniya-asweddumakumbura claimed by Appuhamy and others; on the south by Millillakumbura claimed by Mudalihamy, Maragahamulakumbura claimed by Dingiriya and others, Gederagawaliyadda claimed by Bandiya and others, Kosgahamulakumbura claimed by Punchi Appuhamy and others, Pinkumbura claimed by Vihare, Lindagawakumbura claimed by Punchi Appuhamy and others; on the west by Gorokkumburapillewa sold by the Crown, Madangahamulawatta claimed by Hewapedidurayalage Dingiriya, Pinhena claimed by the Trustees of the Nugawela temple and others, Beligahamulawatta claimed by Ratnayaka Mudiyansele Ranhamy and another, Beligahamulawatta claimed by Ukku Naide, Innawatta claimed by Hewapedidurayalage Bandiya and others, Imbulgahamulawatta claimed by Hewapedidurayalage Unga, Beruwekumbura claimed by Mudiyansele Menikhamy, Eriyagahamulakumbura claimed by Ratnayaka Mudiyansele Jotihamy, Panliyadda claimed by Ratnayaka Mudiyansele Jotihamy, Aromandeniya-kumbura claimed by Hewapedidurayalage Gunnie, Aramaldeniya-welakumbura claimed by Gamaralalage Punchirala, Appuhamiachchilage Punchi Banda and another, Maha-amunedeniya claimed by Gamaralalage Kirihamy and others, Maha-amunekumbura claimed by Gamaralalage Kirihamy and others, Mawimaditta claimed by Samarakkodi Mudiyansele Dingiri Banda Arachchi, Kahatagahamulahena sold by the Crown, Jalatsingkotuwekumbura claimed by Punchi Appuhamy, the village limit of Maharachchimulla.



Surveyor-General's Office,
Colombo, March 26, 1914.

Scale of 8 Chains to an Inch.

G. K. THORNHILL,
for Acting Surveyor-General.

II.—Preliminary plan 457.

Lot.	Name of Land.	Extent, A. R. P.
5	Minipittaniya (cemetery)	0 2 31

and bounded as follows: on the north by the village limit of Maharachchimulla; on the east by Kumbukgahakumburepillewa sold by the Crown; on the south by Maha-amuneyhena claimed by the Crown; on the west by Unapandurahena sold by the Crown.



Surveyor-General's Office,
Colombo, March 26, 1914.

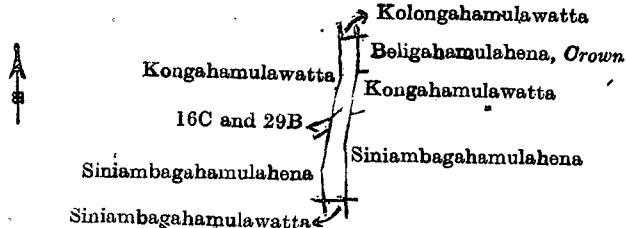
Scale of 8 Chains to an Inch.

G. K. THORNHILL,
for Acting Surveyor-General.

III.—Preliminary plan 457.

Lot.	Name of Land.	Extent, A. R. P.
16C	Andiyadeniyahena	0 1 7.6
29B	Siniambagahamulahena	0 1 9
		0 2 16.6

and bounded as follows: on the north by Kolongahamulawatta claimed by Chittra-acharige Unga and others; on the east by Beligahamulahena claimed by the Crown, Kongahamulawatta sold by the Crown, Siniambagahamulahena sold by the Crown; on the south by the Siniambagahamulawatta claimed by Jalatmudiyanselage Kapuruhamy; and on the west by Siniambagahamulahena sold by the Crown, Kongahamulawatta claimed by Menikpurayalage Kira and others.



Surveyor-General's Office,
Colombo, March 26, 1914.

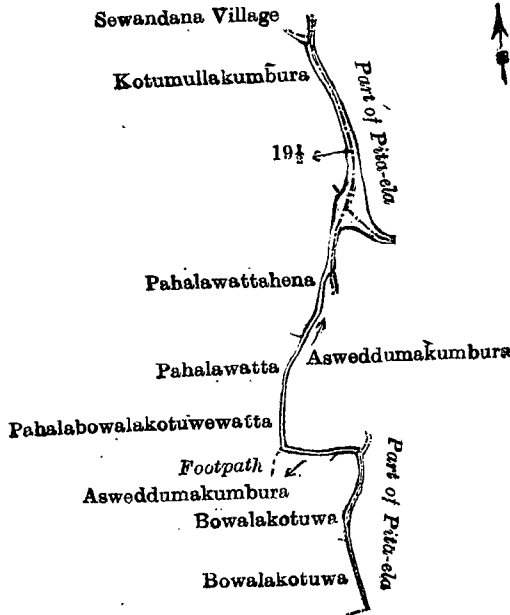
Scale of 8 Chains to an Inch.

G. K. THORNHILL,
for Acting Surveyor-General.

IV.—Preliminary plan 457.

Lot.	Name of Land.	Extent, A. R. P.
19½	Part of Pita-ela	0 1 29

and bounded as follows: on the north by the village limit of Sewandana; on the east by part of Pita-ela, Asweddumakumbura claimed by Menikpurayalage Nandua and others, part of Pita-ela; on the south by Bowalakotuwa claimed by Menikpurayalage Pinchi Unga, Bowalakotuwa claimed by Paniwidakaradewage Sinchiya and others, Asweddumakumbura claimed by Chittra-acharige Kiriatta and others; on the west by Pahalabowalakotuwewatta claimed by Chittra-acharige Kiriatta and others, Pahalawatta claimed by Menikpurayalage Nandua and others, Pahalawattahena sold by the Crown, Kotumullakumbura claimed by Weragala Mudiyansele Mudalihamy and others.



Surveyor-General's Office,
Colombo, March 26, 1914.

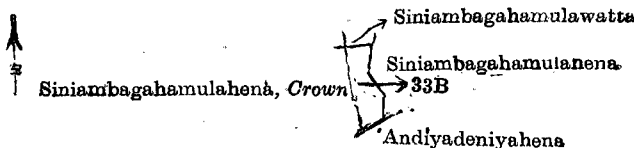
Scale of 8 Chains to an Inch.

G. K. THORNHILL,
for Acting Surveyor-General.

V.—Preliminary plan 457.

Lot.	Name of Land.	Extent, A. R. P.
33B	Siniambagahamulahena	0 1 13.5

and bounded as follows : on the north by Siniambagahamulawatta claimed by Senanayaka Mudiyansele Punchi Banda and another ; on the east by Siniambagahamulahena claimed by Senanayaka Mudiyansele Punchi Banda and another ; on the south by Andiyadeniyahena claimed by Samarakkodi Mudiyansele Dingiri Banda ; and on the west by Siniambagahamulahena claimed by the Crown.



Surveyor-General's Office,
Colombo, March 26, 1914.

Scale of 8 Chains to an Inch.

G. K. THORNHILL,
for Acting Surveyor-General.

VI.—Preliminary plan 457.

Lot.	Name of Land.	Extent, A. R. P.
25½	Road (road)	0 0 22
34½	Do. (do.)	0 0 5
34¼	Do. (do.)	0 1 0
		0 1 27

and bounded as follows : on the north by Kadurugahamulawatta claimed by Unga and others, an ela ; on the east by an ela, Asweddumakumbura claimed by Chittra-acharige Kiriatta (footpath), Dawatagahamulawatta claimed by Hatugoda Mudiyansele Babane and others ; on the south by Hurigahamulahena claimed by Samarakkodi Mudiyansele Dingiri Banda and others, Andiyadeniyahena claimed by Samarakkodi Mudiyansele Dingiri Banda, Hurigahamulahena sold by the Crown, Beligahamulawatta sold by the Crown ; and on the west by Andiyadeniya claimed by Appuhamy Banda Korala and another, Beligahamulawatta sold by the Crown, Millagahamulahena sold by the Crown, Siniambagahamulahena claimed by the Crown, Andiyadeniya Kahatagahamulahena claimed by the Crown, Andiyadeniya Kahatagahamulahena claimed by Senanayaka Mudiyansele Punchi Banda and another.



Surveyor-General's Office,
Colombo, March 26, 1914.

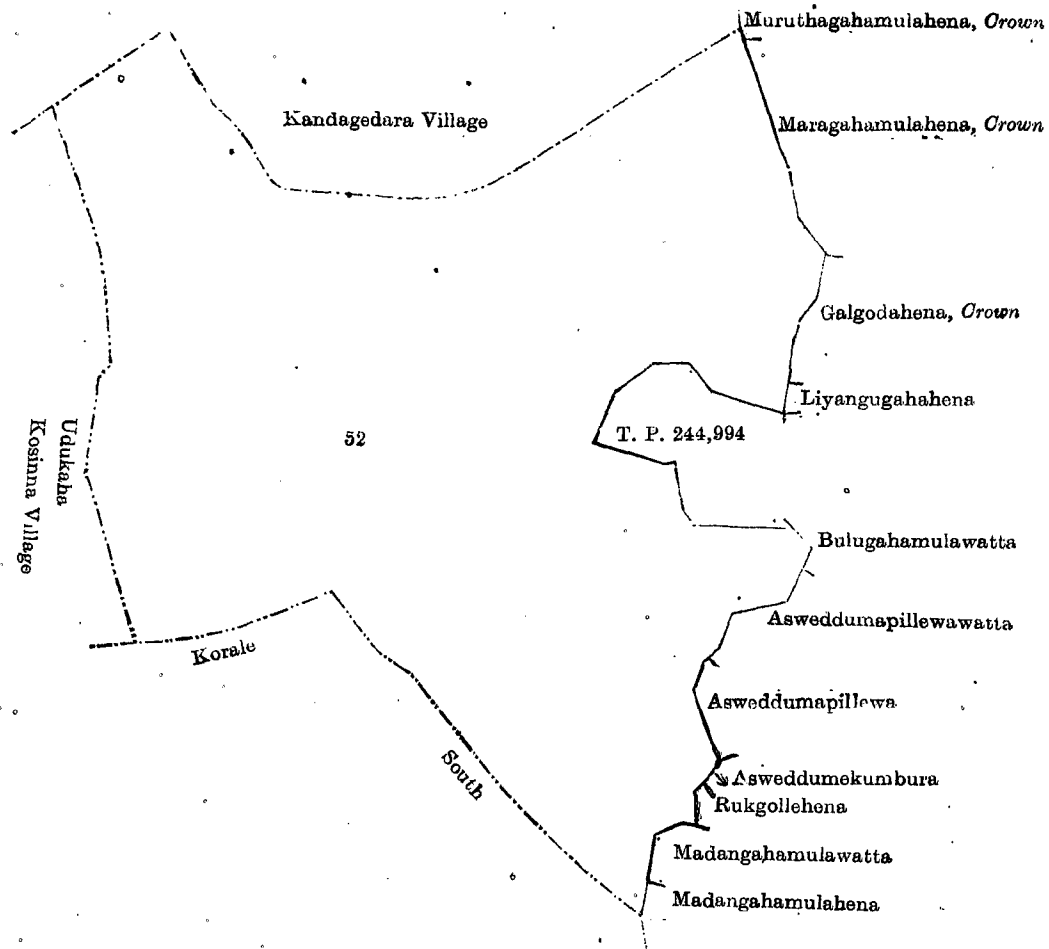
Scale of 8 Chains to an Inch.

G. K. THORNHILL,
for Acting Surveyor-General.

VII.—Preliminary plan 457.

Lot.	Name of Land.	Extent, A. R. P.
52	Badapaliyagodamukalana	69 1 2

and bounded as follows : on the north by the village limit of Kandagedara ; on the east by Muruthagahamulahena claimed by the Crown, Maragahamulahena claimed by the Crown, Galgodahena claimed by the Crown, Liyangahahena sold by the Crown, T. P. 244,994, Bulugahamulawatta sold by the Crown, Asweddumapillewawatta sold by the Crown, Asweddumapillewa sold by the Crown, Asweddumekumbura claimed by Wijekoon Mudiyansele Punchappuhamy and others, Rukgollehena claimed by Wijekoon Mudiyansele Kiri Banda and others, Madangahamulawatta sold by the Crown, Madangahamulahena sold by the Crown ; on the south by the boundary of Udukaha Korale South ; on the west by the boundary of Udukaha Korale South (village limit of Kossinna).



Surveyor-Generals, Office,
Colombo, March 26, 1914.

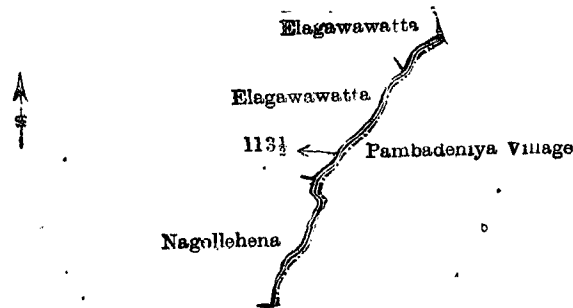
Scale of 8 Chains to an Inch.

G. K. THORNHILL,
for Acting Surveyor-General.

VIII.—Preliminary plan 457.

Lot.	Name of Land.	Extent, A. R. P.
113½	Ela (ela)	0 0 13

and bounded as follows: on the north by Elagawawatta sold by the Crown; on the east by the village limit of Pambadeniya; on the south by the village limit of Pambadeniya, Nagollehena claimed by Imiyahamillage Mudalihamy and another; and on the west by Elagawawatta sold by the Crown.



Surveyor-General's Office,
Colombo, March 26, 1914.

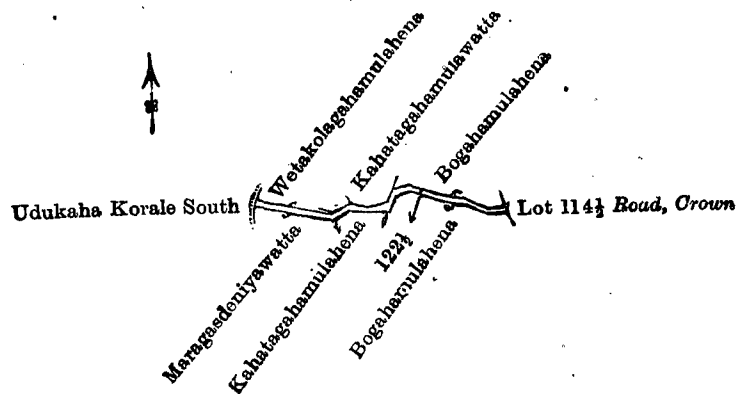
Scale of 8 Chains to an Inch.

G. K. THORNHILL,
for Acting Surveyor-General.

IX.—Preliminary plan 457

Lot.	Name of Land.	Extent, A. R. P.
122½	Road (road)	0 0 39

and bounded as follows: on the north by, Wetakolagahamulahena sold by the Crown, Kahatagahamulawatta sold by the Crown, Bogahamulahena sold by the Crown; on the east by a road belonging to Crown; on the south by Bogahamulahena sold by the Crown, Kahatagahamulahena sold by the Crown, Maragasdeniyawatta sold by the Crown; and on the west by the korale limit of Udukaha Korale South.



Surveyor-General's Office,
Colombo, March 26, 1914.


Scale of 8 Chains to an Inch.

G. K. THORNHILL,
for Acting Surveyor-General.

X.—Preliminary plan 457.

Lot.	Name of Land.	Extent, A. R. P.
131 1/2	Road (road)	0 0 7

and bounded as follows: on the north by Welagawawatta sold by the Crown; on the east by Amunaismathehena claimed by the Crown; on the south by Kolongahamulawatta sold by the Crown; and on the west by Serugahamula sold by the Crown.



Surveyor-General's Office,
Colombo, March 26, 1914.

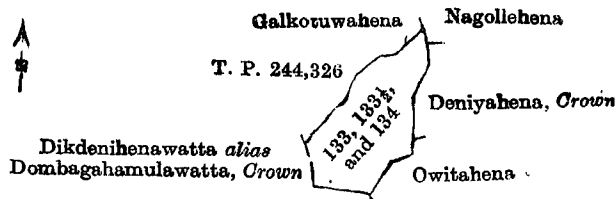
Scale of 8 Chains to an Inch.

G. K. THORNHILL,
for Acting Surveyor-General.

XI.—Preliminary plan 457.

Lot.	Name of Land.	Extent, A. R. P.
133	Nagollemukalana	1 3 12
133 1/2	Road	0 0 7
134	Nagollemukalana (reservation for road)	0 0 19
		1 3 38

and bounded as follows: on the north by T. P. 244,326, Galkotuwahena claimed by Appuhamiachchilage Punchi Appu; on the east by Nagollehena claimed by Imiyahamilage Mudalihamy, Deniyahena claimed by the Crown, Owitahena sold by the Crown; on the south by Dikdenihenawatta *alias* Dombagahamulawatta claimed by the Crown; and on the west by Dikdenihenawatta *alias* Dombagahamulawatta claimed by the Crown, T. P. 244,326.



Surveyor-General's Office,
Colombo, March 26, 1914.

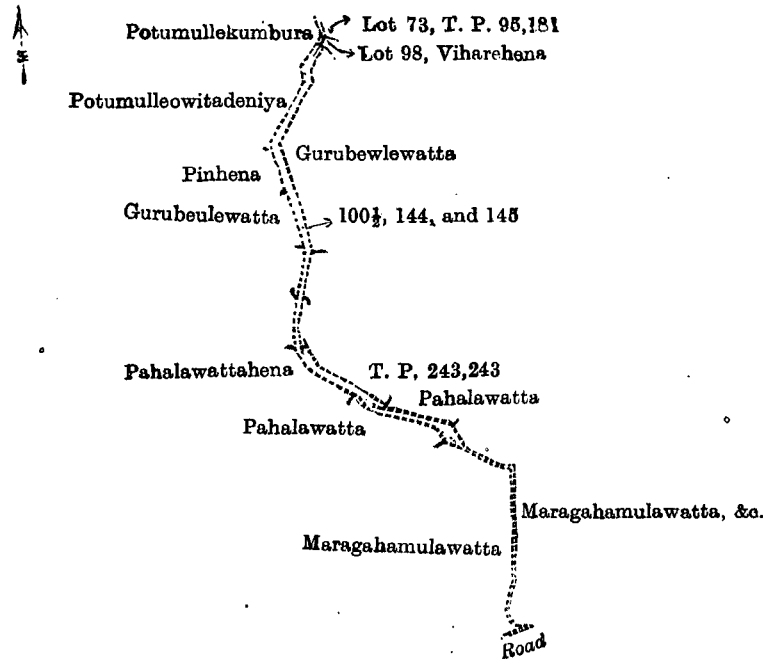
Scale of 8 Chains to an Inch.

G. K. THORNHILL,
for Acting Surveyor-General.

XII.—Preliminary plan 457.

Lot.	Name of Land.	Extent, A. R. P.
100 1/2	Reservation	0 0 18
144	Reservation for road	0 0 36
145	Road	0 1 35
		0 3 9

and bounded as follows: on the north by T. P. 95,181; on the east by Viharehena claimed by the Trustees of Nugawela temple, Gurubewelewatta sold by the Crown, T. P. 243,243, Pahalawatta sold by the Crown, Maragahamulawatta, &c., claimed by Mudalihamy and others; on the south by a road; and on the west by Maragahamulawatta claimed by Mudalihamy and others, Pahalawatta sold by the Crown, Pahalawattahena sold by the Crown, Gurubewelewatta claimed by Appuhamiachchilage Punchappuhamy, Pinhena claimed by Trustees of Nugawela temple, Potumulleowitadeniya sold by the Crown, Potumullekumbura claimed by Lewis Sinno and others.



Surveyor-General's Office,
Colombo, March 26, 1914.

Scale of 8 Chains to an Inch.

G. K. THORNHILL,
for Acting Surveyor-General.

XIII.—Preliminary plan 457.

Lot.	Road	Name of Land.	Extent, A. R. P.
114 1/2			0 1 3

and bounded as follows: on the north by Alutasweddumapillewa sold by the Crown, Aswedduma claimed by Hewapedidurayalage Podiya and others, Arambekumbura claimed by Hewapedidurayalage Menika, Murutagahamulahena claimed by Wewala Gunarat Menika, Lindagawakumbura claimed by Kuruppu Mudiyansele Gunarat Menika, Murutagahamulahena sold by the Crown, Galagawawatta claimed by Silinduhamy and others, Meegahamulawatta claimed by Baiya, Kosgahamulawatta claimed by Louis Sinno, a road, Ihawalatta claimed by Ran Menika, Lindagawawatta claimed by Puchappuhamy Vidane and others, Galkotuwehena claimed by Appuhamiachchilage Mudalihamy and others; on the east by the village limit of Pambadeniya; on the south by Galkotuwehena claimed by Appuhamiachchilage Puchappuhamy Vidane and others, Delgahamulawatta claimed by Lapaya and others, Murutagahamulahena sold by the Crown, Lindagawawatta claimed by Kuruppu Mudiyansele Gunarat Menika, Lindagawakumbura claimed by ditto, Murutagahamulahena claimed by Wewala Gunarat Menika, Lindagawawatta claimed by Hewapedidurayalage Lapaya, Arambekumbura claimed by ditto Menika, Lindagawawattahena claimed by ditto Lapaya and others, Aswedduma claimed by ditto Podiya and others, Alutasweddumapillewa sold by the Crown; on the west by Bogahamulahena sold by the Crown.

[For Diagram see page 650.]

Kurunegala S. O. No. 988.

**Order under Section 2 of "The Waste Lands Ordinances of 1897, 1899, 1900, and 1903,"
declaring Lands to be Crown Property.**

In the matter of the lands commonly called or known as stream reservation, road reservation, &c., situate in the village of Talgahapitiya, in the Kinyama korale of the Katugampola hatpattu of the Kurunegala District, in the North-Western Province, and of "The Waste Lands Ordinances of 1897, 1899, 1900, and 1903."

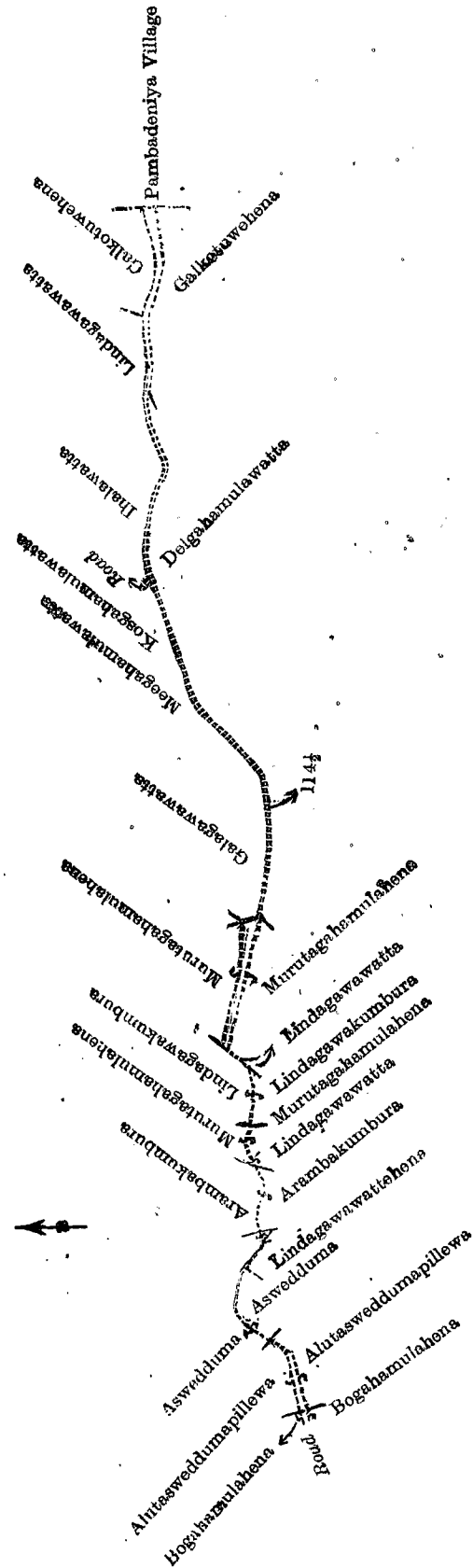
THE notice required by section 1 of "The Waste Lands Ordinances of 1897, 1899, 1900, and 1903," having been duly published in manner prescribed by that section in respect of the above-named lands (*vide* Notice No. 5,320), and no claim having been made to the said lands or to any interest therein within the period of three months from the date specified in the said notice, I, John Murray Davies, Special Officer appointed under section 28 of the said Ordinances, under and by virtue of the powers vested in me in that behalf by section 2 of the said Ordinances, do hereby on December 16, 1914, order and declare that the said lands, as more fully described herein below, situate in the village of Talgahapitiya, in the Kinyama korale of the Katugampola hatpattu of the Kurunegala District, in the North-Western Province, and shown as lots 2A, 2N, 2O, 5A, 6, 10F, 10G, 11B, 16A, 19C, 19A in preliminary plan 1,447 and in the annexed diagrams, and containing in extent 4 acres and 1 rood, are the property of the Crown.

Description of the Lands referred to.

The following lots situated in the village of Talgahapitiya, in the Kinyama korale of the Katugampola hatpattu of the Kurunegala District, in the North-Western Province, as described in the annexed diagrams:—

I.—Preliminary plan 1,447.

Lot.	Name of Land.	Extent, A. R. P.
2A	Stream reservation	0 1 37



Surveyor-General's Office,
Colombo, May 11, 1914.

Scale of 4 Chains to an Inch.

G. K. THORNHILL,
for Acting Surveyor-General.

December 9, 1914.

M. T. ARCHIBALD,
Special Officer.

and bounded as follows : on the north by the village limit of Viharegama, the village limit of Rambagama (the Bingiriya-ela), on the east by Konkumbura claimed by Kiri Banda Lekama ; on the south by Hikgahahena claimed by Kiri Banda Lekama; on the west by bund claimed by Kiri Banda Lekama, the village limit of Viharegama.



Surveyor-General's Office,
Colombo, June 15, 1914.

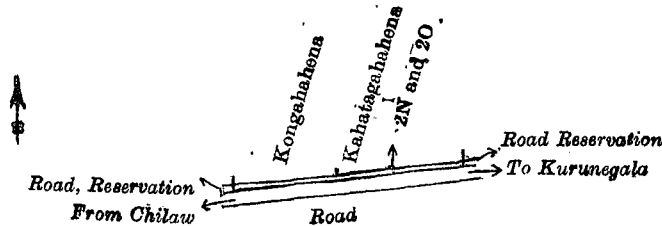
Scale of 8 Chains to an Inch.

G. K. THORNHILL,
for Acting Surveyor-General.

II.—Preliminary plan 1,447.

Lot.	Name of Land.	Extent, A. R. P.
2N	Road reservation	0 0 13
2O	Do.	0 0 21
		0 0 34

and bounded as follows : on the north by Kongahahena claimed by Roman Catholic church of Talgaspitiya, Kahatagahena claimed by Sudar and others ; on the east by a road reservation ; on the south by the road from Kurunegala to Chilaw ; on the west by a road reservation.



Surveyor-General's Office,
Colombo, June 15, 1914.

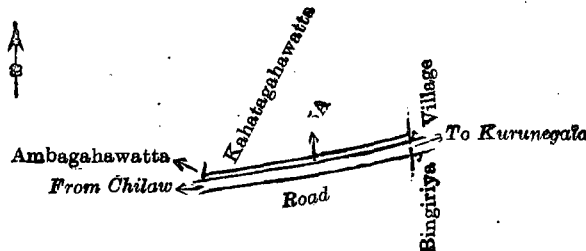
Scale of 8 Chains to an Inch.

G. K. THORNHILL,
for Acting Surveyor-General.

III.—Preliminary plan 1,447.

Lot.	Name of Land.	Extent, A. R. P.
5A	Road reservation	0 0 39

and bounded as follows : on the north by Kahatagahawatta claimed by Mr. C. E. Corea ; on the east by the village limit of Bingiriya ; on the south by a road from Kurunegala to Chilaw ; on the west by Ambagahawatta claimed by Anohamy.



Surveyor-General's Office,
Colombo, June 15, 1914.

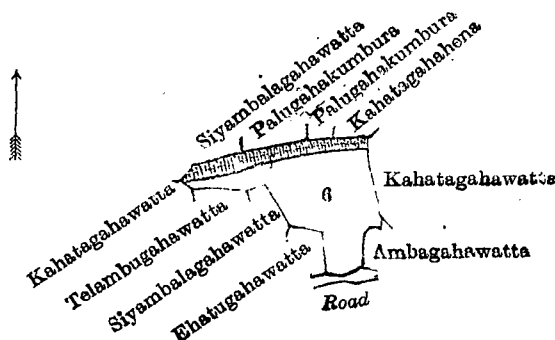
Scale of 8 Chains to an Inch.

G. K. THORNHILL,
for Acting Surveyor-General.

IV.—Preliminary plan 1,447.

Lot.	Name of Land.	Extent, A. R. P.
6	Talgahapitiyawewa (tank and bund)	2 1 4

and bounded as follows : on the north by Siyambalagahawatta claimed by Attadassi Unnanse and others, Palugahakumbura claimed by Punchirala and others, Kahatagahena claimed by Anthony Fernando and others ; on the east by Kahatagahawatta claimed by Mr. C. E. Corea, Ambagahawatta claimed by Anohamy ; on the south by a road, Ehatugahawatta claimed by Joranis Appu, Siyambalagahawatta claimed by Baldinahamy, Telambugahawatta claimed by Punchirala and others ; on the west by Kahatagahawatta claimed by Gustina Fernando, Siyambalagahawatta claimed by Attadassi Unnanse and others.



Surveyor-General's Office,
Colombo, June 15, 1914.

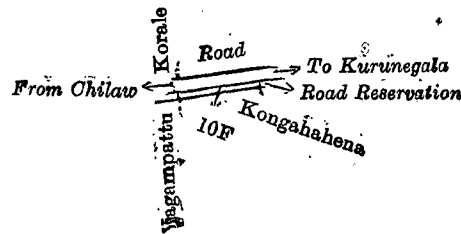
Scale of 8 Chains to an Inch.

G. K. THORNHILL,
for Acting Surveyor-General.

V.—Preliminary plan 1,447.

Lot.	Name of Land.	Extent, A. R. P.
10F	Road reservation	0 0 15

and bounded as follows: on the north by the road from Chilaw to Kurunegala; on the east by a road reservation; on the south by Kongahahena claimed by Allapitche and others; on the west by the boundary of the Yagam pattu korale.



Surveyor-General's Office,
Colombo, June 15, 1914.

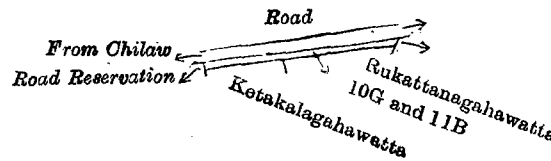
Scale of 8 Chains to an Inch.

G. K. THORNHILL,
for Acting Surveyor-General.

VI.—Preliminary plan 1,447.

Lot.	Name of Land.	Extent, A. R. P.
10G	Road reservation	0 0 17
11B	Do.	0 0 21
		0 0 38

and bounded as follows: on the north by the road from Chilaw to Kurunegala; on the east by Rukattanagahawatta claimed by Palis and others; on the south by Rukattanagahawatta claimed by Engresia Fernando, Ketakalagahawatta claimed by Peter Fernando; on the west by a road reservation.



Surveyor-General's Office,
Colombo, June 15, 1914.

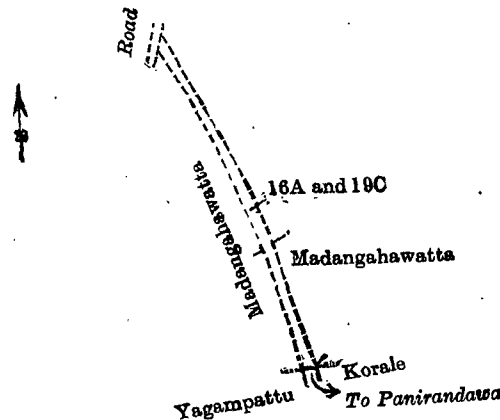
Scale of 8 Chains to an Inch.

G. K. THORNHILL,
for Acting Surveyor-General.

VII.—Preliminary plan 1,447.

Lot.	Name of Land.	Extent, A. R. P.
16A	Reservation for road	0 1 26
19C	Do.	0 0 35
		0 2 21

and bounded as follows: on the north and east by Madangahawatta claimed by Engrasia Fernando; on the south by the boundary of Yagam pattu korale; on the west by Madangahawatta claimed by Engrasia Fernando, a road.



Surveyor-General's Office,
Colombo, June 15, 1914.

Scale of 8 Chains to an Inch.

G. K. THORNHILL,
for Acting Surveyor-General.

VIII.—Preliminary plan 1,447.

Lot.	Name of Land.	Extent, A. R. P.
19A	Road reservation	0 0 12

and bounded as follows: on the north by the road from Chilaw to Kurunegala; on the east by a reservation for road; on the south by Madangahahena claimed by Engrasia Fernando; on the west by Madangahawatta claimed by Engrasia Fernando.



Surveyor-General's Office,
Colombo, June 15, 1914.

Scale of 8 Chains to an Inch.

G. K. THORNHILL,
for Acting Surveyor-General.

J. M. DAVIES,
Special Officer.

December 16, 1914.

Kurunegala S. O. No. 989.

**Order under Sections 2 of "The Waste Lands Ordinances of 1897, 1899, 1900, and 1903,"
declaring Lands to be Crown Property.**

In the matter of the lands commonly called or known as Galagawawatta, Paragawahena, Damunugahumulawatta, Galwetiyyawatta, &c., situate in the village of Kirindewelmada, in the Mahagalboda Egoda korale of the Hiriyala hatpattu of the Kurunegala District, in the North-Western Province, and of "The Waste Lands Ordinances of 1897, 1899, 1900, and 1903."

THE notice required by section 1 of "The Waste Lands Ordinances of 1897, 1899, 1900, and 1903," having been duly published in manner prescribed by that section in respect of the above-named lands (*vide* Notice No. 5,351), and no claim having been made to the said lands or to any interest therein within the period of three months from the date specified in the said notice, I, John Murray Davies, Special Officer appointed under section 23 of the said Ordinances, under and by virtue of the powers vested in me in that behalf by section 2 of the said Ordinances, do hereby on January 19, 1915, order and declare that the said lands, as more fully described herein below, situate in the village of Kirindewelmada, in the Mahagalboda Egoda korale of the Hiriyala hatpattu of the Kurunegala District, in the North-Western Province, and shown as lots R 903A, R 903B, R 903C, S 903G1, S 903G2, S 903H1, S 903H2, S 903N1, S 903W, S 903X, S 903Y, S 903Z, O 905A, O 905B, S 903½A, S 903AA in preliminary plan 1,945 and in the annexed diagrams, and containing in extent 1 acre 2 roods and 25 perches, are the property of the Crown.

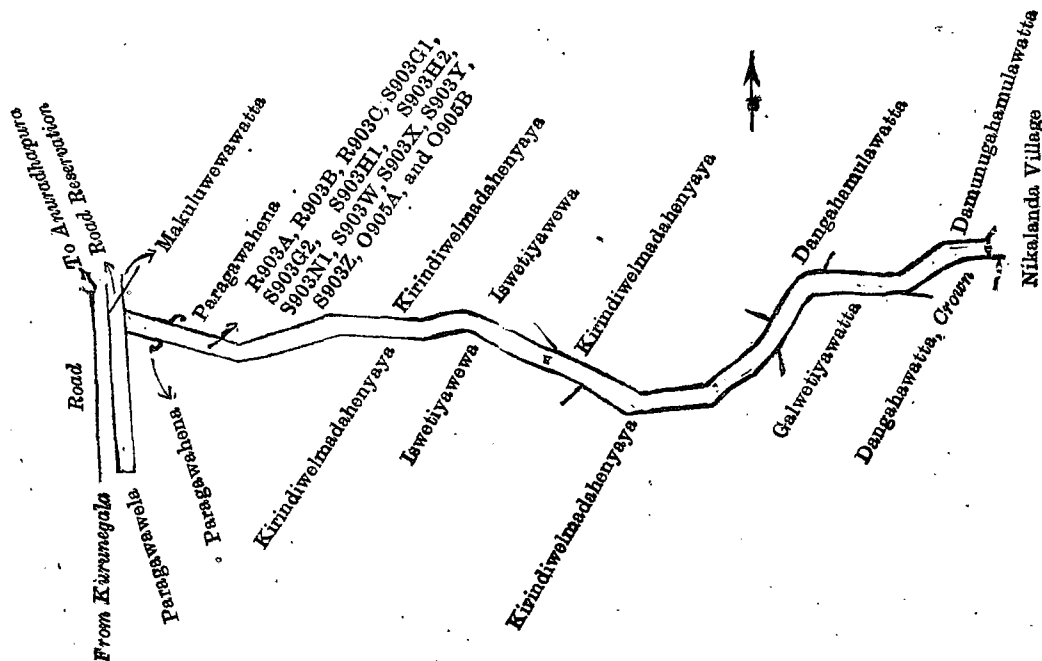
Description of the Lands referred to.

The following lots situated in the village of Kirindewelmada, in the Mahagalboda Egoda korale of the Hiriyala hatpattu of the Kurunegala District, in the North-Western Province, as described in the annexed diagrams:—

I.—Preliminary plan 1,945.

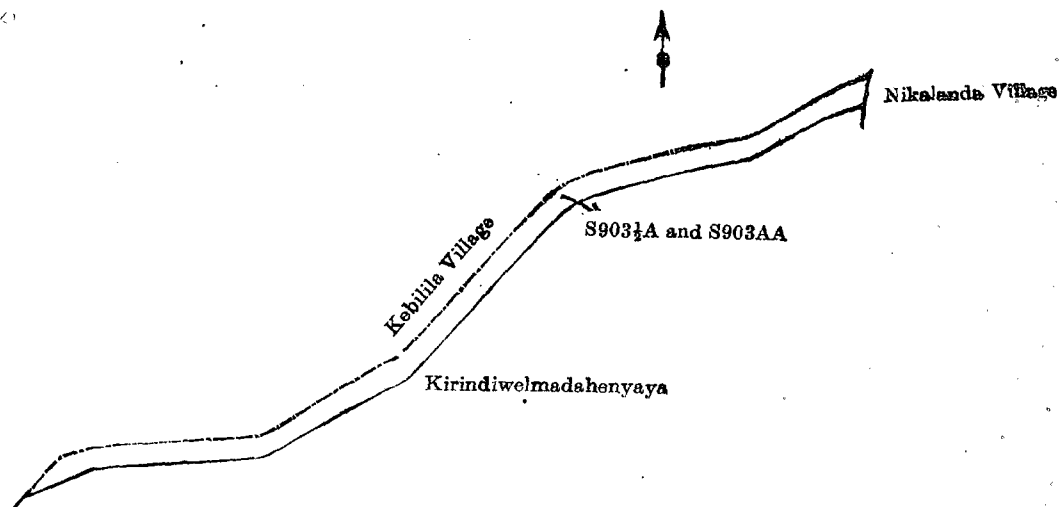
Lot.	Name of Land.	Extent, A. R. P.	Lot.	Name of Land.	Extent, A. R. P.
R 903A	Galagawawatta	0 0 17	S 903W	Kirindiwelmadahena	0 0 12
R 903B	Paragawahena	0 0 12	S 903X	Do. . .	0 0 8
R 903C	Do. . .	0 0 12	S 903Y	Do. . .	0 0 20
S 903G1	Damunugahumulawatta	0 0 1	S 903Z	Do. . .	0 0 9
S 903G2	Do. . .	0 0 23	O 905A	Iswetiyyewewa	0 0 13
S 903H1	Galwetiyyawatta	0 0 2	O 905B	Do. . .	0 0 7
S 903H2	Do. . .	0 0 4			
S 903N1	Iswetiyyehena	0 0 2			0 3 22

and bounded as follows: on the north by a road reservation, Makuluwewawatta sold by the Crown, Paragawahena sold by the Crown, Kirindiwelmadahenyaya sold by the Crown, Iswetiyyewewa claimed by D. M. Ukku Naide and others, Kirindiwelmadahenyaya sold by the Crown, Dangahumulawatta sold by the Crown, Damunugahumulawatta claimed by Awusada Naide; on the east by the village limit of Nikalanda; on the south by Dangahawatta belonging to the Crown, Galwetiyyawatta sold by the Crown, Kirindiwelmadahenyaya sold by the Crown, Iswetiyyewewa claimed by D. M. Ukku Naide and others, Kirindiwelmadahenyaya sold by the Crown, Paragawahena sold by the Crown, Paragawawela claimed by Wegalle Punchappu Naide and others; on the west by the road from Kurunegala to Anuradhapura.



		II.—Preliminary plan 1,945.		Extent, A. R. P.	
Lot.	Name of Land.				
S 903½A	Hunupolapara	0	2 18
S 903AA	Do.	0	0 25
				0	3 3

and bounded as follows : on the north by the village limit of Kebilila ; on the east by the village limit of Nikalanda ; on the south by Kirindiwelmadahenyaya sold by the Crown ; on the west by the village limit of Kebilila.



Surveyor-General's Office,
Colombo, July 20, 1914.

Scale of 8 Chains to an Inch.

G. K. THORNHILL,
for Acting Surveyor-General.

January 15, 1915.

J. M. DAVIES,
Special Officer.

Kurunegala S. O. No. 990.

Order under Section 2 of "The Waste Lands Ordinances of 1897, 1899, 1900, and 1903," declaring Lands to be Crown Property.

In the matter of the lands commonly called or known as Nugagahamulahena, Meegahamulahena, Hitinawatta, &c., situate in the village of Nikalanda, in the Mahagalboda Egoda korale of the Hiriyala hatpattu of the Kurunegala District, in the North-Western Province, and of "The Waste Lands Ordinances of 1897, 1899, 1900, and 1903."

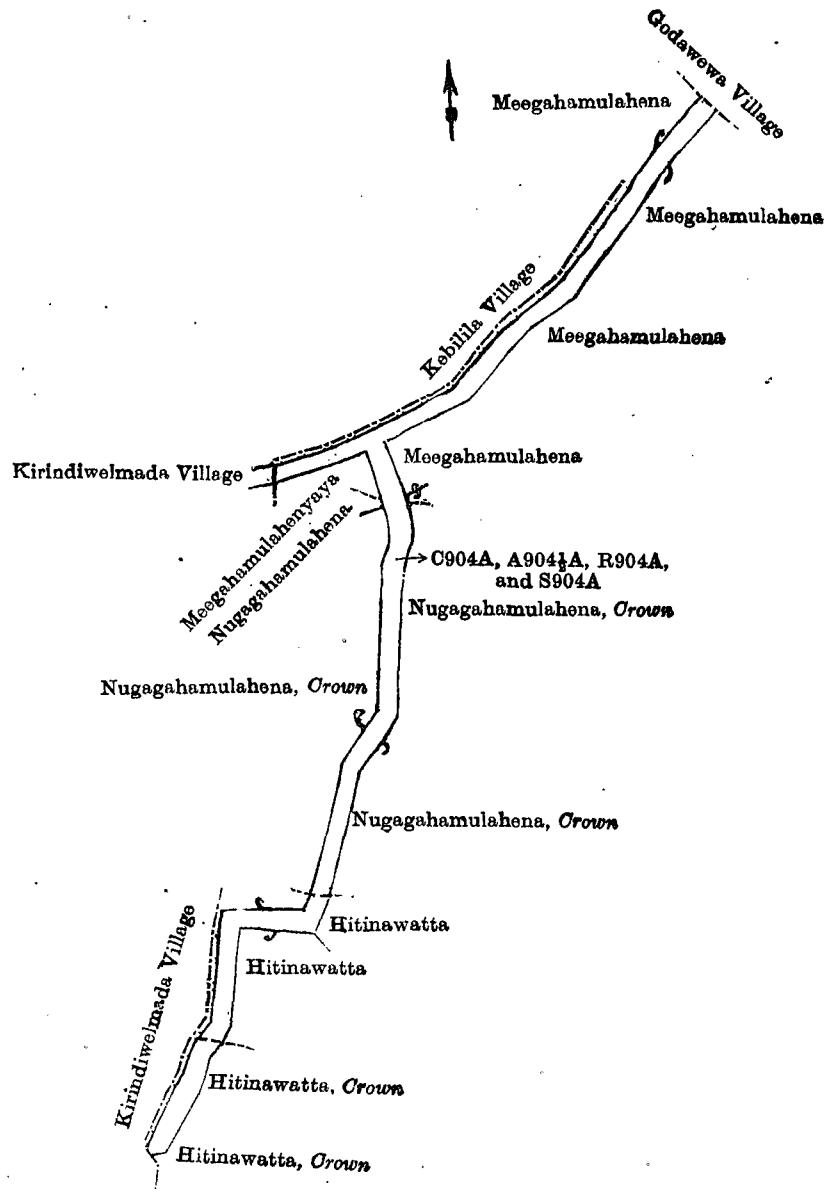
THE notice required by section 1 of "The Waste Lands Ordinances of 1897, 1899, 1900, and 1903," having been duly published in manner prescribed by that section in respect of the above-named lands (*vide* Notice No. 5,352), and no claim having been made to the said lands or to any interest therein within the period of three months from the date specified in the said notice, I, John Murray Davies, Special Officer appointed under section 28 of the said Ordinances, under and by virtue of the powers vested in me in that behalf by section 2 of the said Ordinances, do hereby on January 21, 1915, order and declare that the said lands, as more fully described herein below, situate in the village of Nikalanda, in the Mahagalboda Egoda korale of the Hiriyala hatpattu of the Kurunegala District, in the North-Western Province, and shown as lots C 904A, A 904½A, R 904A, S 904A, C 904B, R 904B, S 904B, C 907A, F 907A, T 907A1, T 907½ in preliminary plan 1,945 and in the annexed diagrams, and containing in extent 1 acre 2 roods and 19 perches, are the property of the Crown.

Description of the Lands referred to.

The following lots situated in the village of Nikalanda, in the Mahagalboda Egoda korale of the Hiriyala hatpattu of the Kurunegala District, in the North-Western Province, as described in the annexed diagrams :—

		I.—Preliminary plan 1,945.		Extent, A. R. P.	
Lot.	Name of Land.				
C 904A	Nugagahamulahena	0	1 16
A 904½A	Meegahamulahena	0	2 8
R 904A	Hitinawatta	0	0 32
S 904A	Do.	0	0 18
				1	0 34

and bounded as follows : on the north by the village limit of Kebilila, Meegahamulahena sold by the Crown ; on the east by the village limit of Godawewa, Meegahamulahena sold by the Crown, Nugagahamulahena belonging to the Crown, Hitinawatta sold by the Crown ; on the south by Hitinawatta sold by the Crown, Hitinawatta belonging to the Crown ; on the west by the village limit of Kirindiwelmada, Nugagahamulahena belonging to the Crown, Nugagahamulahena sold by the Crown, Meegahamulahenyaya sold by the Crown, the village limit of Kirindiwelmada.



Surveyor-General's Office,
Colombo, July 6, 1914.

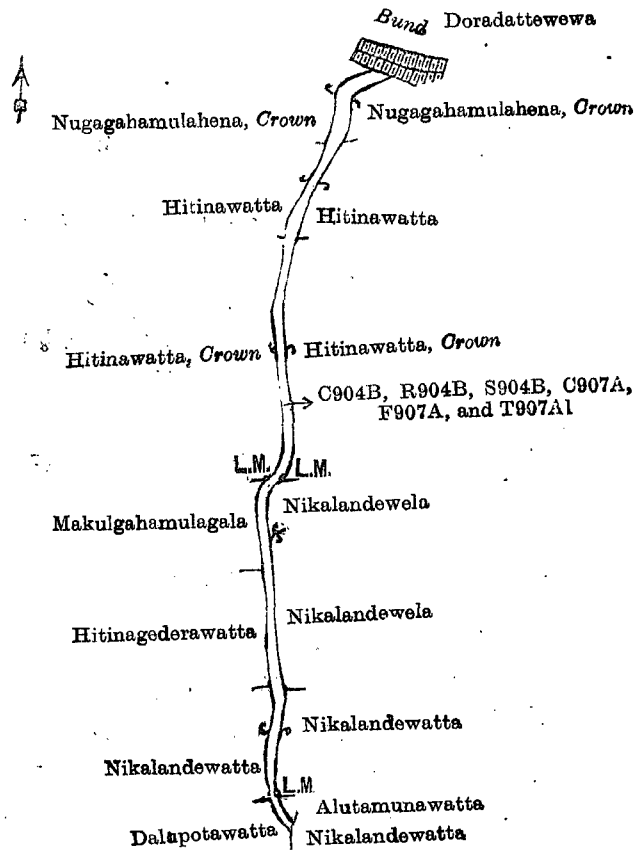
Scale of 4 Chains to an Inch.

G. K. THORNHILL,
for Acting Surveyor-General.

II.—Preliminary plan 1,945.

Lot.	Name of Land.	Extent, A. R. P.	Lot.	Name of Land.	Extent, A. R. P.
C 904 B ..	Wella-ela 0 0 5	F 907A ..	Wella-ela 0 0 6
R 904 B ..	Do. 0 0 6	T 907A1 ..	Do. 0 0 1
S 904 B ..	Do. 0 0 12			
G 907 A ..	Do. 0 0 11			0 1 1

and bounded as follows : on the north by a bund (Doradattewewa) ; on the east by Nugagahamulahena belonging to the Crown, Hitinawatta sold by the Crown, Hitinawatta belonging to the Crown, Nikalandewela claimed by Hetti Naide, Nikalandewatta sold by the Crown, Alutamunawatta, private, Nikalandewatta sold by the Crown ; on the south by Dalupotawatta sold by the Crown ; on the west by Nikalandewatta sold by the Crown, Hitinagederawatta claimed by Hetti Naide, Makulgahamulagala sold by the Crown, Hitinawatta belonging to the Crown, Hitinawatta sold by the Crown, Nugagahamulahena belonging to the Crown.



Surveyor-General's Office,
Colombo, July 6, 1914.

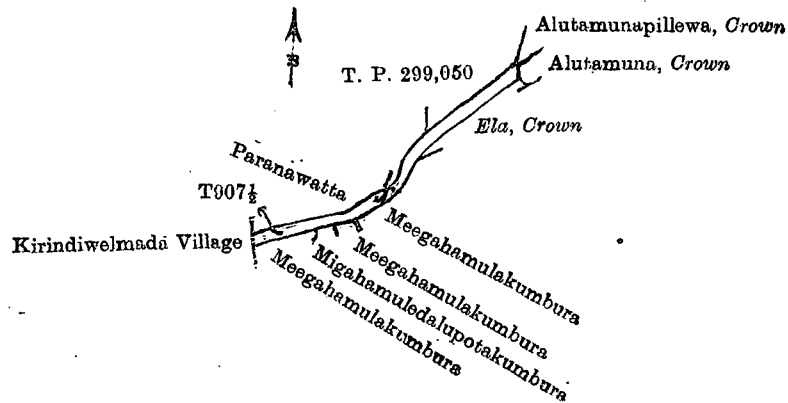
Scale of 4 Chains to an Inch.

G. K. THORNHILL,
for Acting Surveyor-General.

III.—Preliminary plan 1,945.

Lot.	Name of Land.	Extent, A. R. P.
T 907½	Wella-ela	0 0 24

and bounded as follows : on the north by Paranawatta, private, T. P. 299,050 ; on the east by Alutamunapillewa declared to be the property of the Crown under the Waste Lands Ordinances, Alutamuna declared to be the property of the Crown under the Waste Lands Ordinances ; on the south by an ela declared to be the property of the Crown under the Waste Lands Ordinances, Meegahamulakumbura (private), Meegahamuledalupotakumbura (private), Meegahamulakumbura (private) ; on the west by the village limit of Kirindiwelmada.



Surveyor-General's Office,
Colombo, July 6, 1914.

Scale of 4 Chains to an Inch.

G. K. THORNHILL,
for Acting Surveyor-General.

January 21, 1915.

J. M. DAVIES,
Special Officer.

Kurunegala S. O. No. 991.**Order under Section 2 of "The Waste Lands Ordinances of 1897, 1899, 1900, and 1903,"
declaring Lands to be Crown Property.**

In the matter of the lands commonly called or known as reservation for road, situate in the village of Medagama, in the Mahagalboda Egoda korale of the Hiriyala hatpattu of the Kurunegala District, in the North-Western Province and of "The Waste Lands Ordinances of 1897, 1899, 1900, and 1903."

THE notice required by section 1 of "The Waste Lands Ordinances of 1897, 1899, 1900, and 1903," having been duly published in manner prescribed by that section in respect of the above-named lands (*vide* Notice No. 5,308), and no claim having been made to the said lands, or to any interest therein within the period of three months from the date specified in the said notice, I, John Murray Davies, Special Officer appointed under section 28 of the said Ordinances under and by virtue of the powers vested in me in that behalf by section 2 of the said Ordinances, do hereby on December 16, 1914, order and declare that the said lands, as more fully described herein below, situate in the village of Medagama, in the Mahagalboda Egoda korale of the Hiriyala hatpattu of the Kurunegala District, in the North-Western Province, and shown as lots G 1048½, K 1049A in preliminary plan 2,033, and in the annexed diagrams, and containing in extent 18 perches, are the property of the Crown.

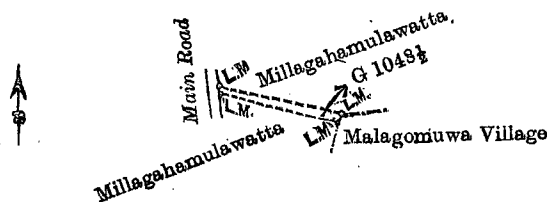
Description of the Lands referred to.

The following lots situated in the village of Medagama, in the Mahagalboda Egoda korale of the Hiriyala hatpattu of the Kurunegala District, in the North-Western Province, as described in the annexed diagrams:—

I.—Preliminary plan 2,033.

Lot.	Name of Land.	Extent, A. R. P.
G 1048½	Reservation for road	0 0 7

and bounded as follows: on the north by Millagahamulawatta sold by the Crown; on the east by the village limit of Malagomuwa; on the south by Millagahamulawatta sold by the Crown; on the west by the main road.



Surveyor-General's Office,
Colombo, June 16, 1914.

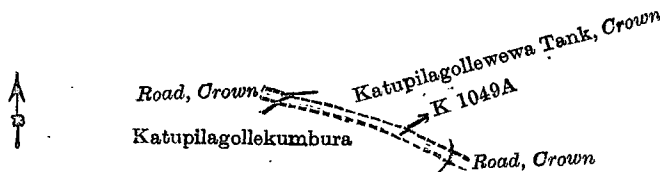
Scale of 4 Chains to an Inch.

G. K. THORNHILL,
for Acting Surveyor-General.

II.—Preliminary plan 2,033.

Lot.	Name of Land.	Extent, A. R. P.
K 1049A	Reservation for road	0 0 11

and bounded as follows: on the north by Katupilagollewa (tank) belonging to the Crown; on the east by a road belonging to the Crown; on the south by Katupilagollekumbura claimed by Dingira Nachchire; on the west by a road belonging to the Crown.



Surveyor-General's Office,
Colombo, June 16, 1914.

Scale of 4 Chains to an Inch.

G. K. THORNHILL,
for Acting Surveyor-General.

J. M. DAVIES,
Special Officer.

December 16, 1914.

Kurunegala S. O. No. 992.**Order under Section 4, Sub-section (1), of "The Waste Lands Ordinances of 1897, 1899, 1900, and 1903."**

In the matter of the land commonly called or known as Damunugahakumburahena, situate in the village of Wekanda, in the Mahagalboda Egoda korale of the Hiriyala hatpattu of the Kurunegala District, in the North-Western Province, and of "The Waste Lands Ordinances of 1897, 1899, 1900, and 1903."

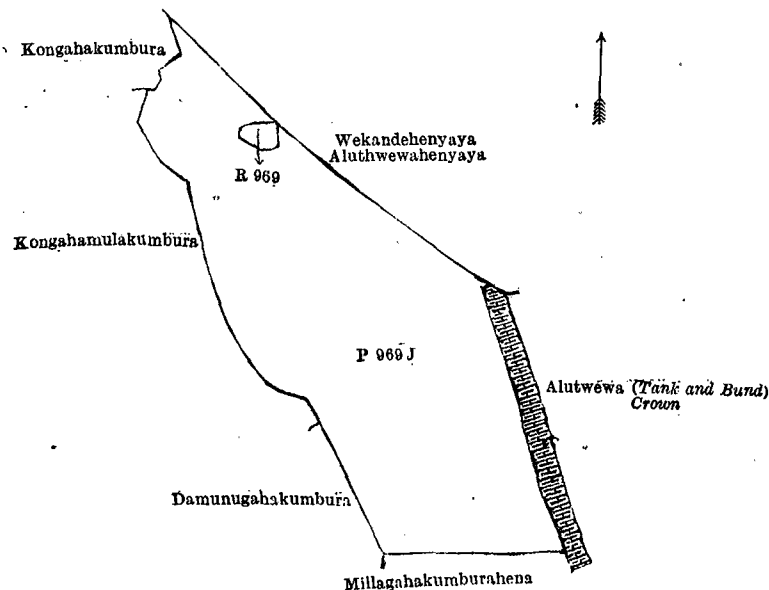
WHEREAS in pursuance of section 1 of the said Ordinances it was duly declared and notified on March 20, 1913, that if no claim to the land commonly called or known as Damunugahakumburahena, situate in the village of Wekanda, in the Mahagalboda Egoda korale of the Hiriyala hatpattu of the Kurunegala District, in the North-Western Province, containing in extent 4 acres 2 roods and 13 perches, and shown as lot P 969J in preliminary plan 1,973 and in the annexed diagram, was made to John Murray Davies, Special Officer appointed under section 28 of the said Ordinances, within the period of three months from the date specified in the said notice, such land would be declared the property of the Crown, and dealt with on account of the Crown (*vide* Notice No. 4,799):

And whereas Jayawardena Mudiyansele Malhamy, Veda Naide, made claim thereto, and I, John Murray Davies, Special Officer appointed under section 28 of the said Ordinances, made due inquiry into such claim, and whereas the said claimant and I, with the consent of His Excellency the Governor, came to an agreement in writing dated August 22, 1913, concerning the said land, under section 4, sub-section (1), of the said Ordinances, whereby it was agreed that the said claimant should be declared the purchaser of the said land upon payment, on or before October 15, 1913, to the Government Agent at Kurunegala, or to the Settlement Officer, of a sum of Rupees Seventy-two (Rs. 72), as the purchase amount of the said land, and whereas the said amount has been duly paid by the said claimant, he is hereby, in pursuance of the agreement afore-mentioned, declared to be the purchaser of the said land, as more fully described herein below.

Description of the Land referred to.

The land commonly called or known as Damunugahakumburahena, situated in the village of Wekanda, in the Mahagalboda Egoda korale of the Hiriyala hatpattu of the Kurunegala District, in the North-Western Province, containing in extent 4 acres 2 roods and 13 perches, and shown as lot P.969J in preliminary plan 1,973, and in the annexed diagram, and bounded as follows: on the north by Wekandahenyaya, Aluthwewahenyaya sold to William Jacob Jayawickrama under the Waste Lands Ordinances; on the east by Alutwewa (tank and bund) to be declared the property of the Crown under the Waste Lands Ordinances; on the south by Millagahakumburahena sold to Holiya Bandaralage Ukku Banda, Lekama, under the Waste Lands Ordinances; and on the west by Damunugahakumbura (private), Kongahamulakumbura (private), Kongahakumbura claimed by Jayawardena Mudiyansele Bandihamy.

NOTE.—The land commonly called or known as Migahamulakamata lying within the above boundaries, in extent 6 perches, and shown as lot R 969 in preliminary plan 1,973, is excluded from this order, and its area is not included in the area of 4 acres 2 roods and 13 perches given above.



Surveyor-General's Office,
Colombo, January 15, 1915.

Scale of 4 Chains to an Inch.

G. K. THORNHILL,
for Surveyor-General.

January 26, 1915.

J. M. DAVIES,
Special Officer.

Kurunegala S. O. No. 993.**Order under Section 4, Sub-section (1), of "The Waste Lands Ordinances of 1897, 1899, 1900, and 1903."**

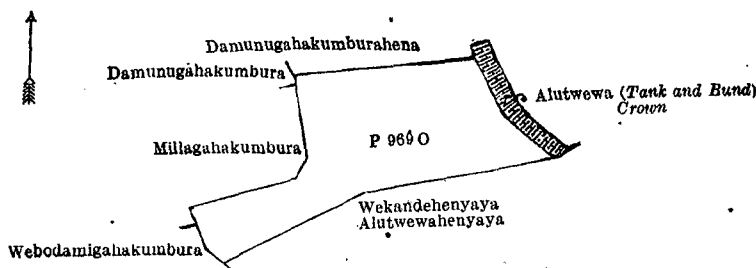
In the matter of the land commonly called or known as Millagahakumburahena, situate in the village of Wekanda, in the Mahagalboda Egoda korale of the Hiriyala hatpattu of the Kurunegala District, in the North-Western Province, and of "The Waste Lands Ordinances of 1897, 1899, 1900, and 1903."

WHEREAS in pursuance of section 1 of the said Ordinances it was duly declared and notified on March 20, 1913, that if no claim to the land commonly called or known as Millagahakumburahena, situate in the village of Wekanda, in the Mahagalboda Egoda korale of the Hiriyala hatpattu of the Kurunegala District, in the North-Western Province, containing in extent 1 acre and 2 roods, and shown as lot P 969O in preliminary plan 1,973 and in the annexed diagram, was made to John Murray Davies, Special Officer appointed under section 28 of the said Ordinances, within the period of three months from the date specified in the said notice, such land would be declared the property of the Crown, and dealt with on account of the Crown (*vide* Notice No. 4,799):

And whereas Holiya Bandaralage Ukku Banda, Lekama made claim thereto, and I, John Murray Davies, Special Officer appointed under section 28 of the said Ordinances, made due inquiry into such claim, and whereas the said claimant and I, with the consent of His Excellency the Governor, came to an agreement in writing dated August 22, 1913, concerning the said land, under section 4, sub-section (1), of the said Ordinances, whereby it was agreed that the said claimant should be declared the purchaser of the said land upon payment, on or before October 15, 1913, to the Government Agent at Kurunegala, or to the Settlement Officer, of a sum of Rupees Twenty-four only (Rs. 24), as the purchase amount of the said land, and whereas the said amount has been duly paid by the said claimant, he is hereby, in pursuance of the agreement afore-mentioned, declared to be the purchaser of the said land, as more fully described herein below.

Description of the Land referred to.

The land commonly called or known as Millagahakumburahena, situated in the village of Wekanda, in the Mahagalboda Egoda korale of the Hiriyala hatpattu of the Kurunegala District, in the North-Western Province, containing in extent 1 acre and 2 roods, and shown as lot P 969O in preliminary plan 1,973 and in the annexed diagram, and bounded as follows: on the north by Damunugahakumburahena to be sold to Jayawardena Mudiyansele Malhamy, Veda Naide, under the Waste Lands Ordinances; on the east by Alutwewa (tank and bund) to be declared the property of the Crown under the Waste Lands Ordinances; on the south by Wekandehenyaya, Aluthwewahenyaya to be sold to William Jacob Jayawickrama under the Waste Lands Ordinances; and on the west by Webodamigahakumbura (private), Millagahakumbura (private), Damunugahakumbura (private).



Surveyor-General's Office,
Colombo, January 15, 1915.

Scale of 4 Chains to an Inch.

G. K. THORNHILL,
for Surveyor-General.

January 26, 1915.

J. M. DAVIES,
Special Officer.

Kurunegala S. O. No. 994.

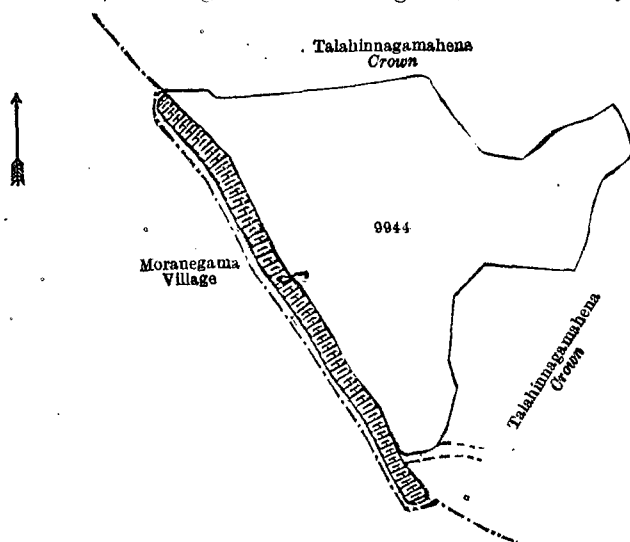
Order under Section 2 of "The Waste Lands Ordinances of 1897, 1899, 1900, and 1903," declaring Land to be Crown Property.

In the matter of the land commonly called or known as Talahinnagamawewa (tank and bund), situate in the village of Talahinnagama, in the Mahagalboda Egoda korale of the Hiriyala hatpattu of the Kurunegala District, in the North-Western Province, and of "The Waste Lands Ordinances of 1897, 1899, 1900, and 1903."

THE notice required by section 1 of "The Waste Lands Ordinances of 1897, 1899, 1900, and 1903," having been duly published in manner prescribed by that section in respect of the above-named land (*vide* Notice No. 4,436), and no claim having been made to the said land or to any interest therein within the period of three months from the date specified in the said notice, I, John Murray Davies, Special Officer appointed under section 28 of the said Ordinances, under and by virtue of the powers vested in me in that behalf by section 2 of the said Ordinances, do hereby on December 4, 1914, order and declare that the said land, as more fully described herein below, situate in the village of Talahinnagama, in the Mahagalboda Egoda korale of the Hiriyala hatpattu of the Kurunegala District, in the North-Western Province, and shown as lot 9944 in preliminary plan 1,993 and in the annexed diagram, and containing in extent 3 acres 3 roods and 31 perches, is the property of the Crown.

Description of the Land referred to.

The land commonly called or known as Talahinnagamawewa, situated in the village of Talahinnagama, in the Mahagalboda Egoda korale of the Hiriyala hatpattu of the Kurunegala District, in the North-Western Province, containing in extent 3 acres 3 roods and 31 perches, and shown as lot 9944 in preliminary plan 1,993 and in the annexed diagram; and bounded as follows: on the north and east by Talahinnagamahena belonging to the Crown; on the south by Talahinnagamahena belonging to the Crown, the village limit of Moranegama; on the west by the village limit of Moranegama.



Surveyor-General's Office,
Colombo, October 1, 1914.

Scale of 4 Chains to an Inch.

G. K. THORNHILL,
for Acting Surveyor-General.

December 4, 1914.

J. M. DAVIES,
Special Officer.

Kurunegala S. O. No. 995.

Order under Section 4, Sub-section (1), of "The Waste Lands Ordinances of 1897, 1899, 1900, and 1903," declaring Lands to be Crown Property.

In the matter of the lands commonly called or known as Kebilillehena (reservation for ela), &c., situate in the village of Kebililla, in the Mahagalboda Egoda korale of the Hiriyala hatpattu of the Kurunegala District, in the North-Western Province, and of "The Waste Lands Ordinances of 1897, 1899, 1900, and 1903."

WHEREAS in pursuance of section 1 of the said Ordinances it was duly notified on November 21, 1913, that if no claim to the lands commonly called or known as Kebilillehena (reservation for ela), &c., situate in the village of Kebililla, in the Mahagalboda Egoda korale of the Kurunegala District, in the North-Western Province, containing in extent 1 acre and 14 perches, and shown as lots P 848H1, P 848H2, P 848H3 in preliminary plan 1,922 and in the annexed diagram, was made to John Murray Davies, Special Officer appointed under section 28 of the said Ordinances, within the period of three months from the date specified in such notice, such lands would be declared the property of the Crown, and dealt with on account of the Crown (*vide* Notice No. 5,069):

And whereas Wapichche Marikar Abdul Raheman made claim thereto, and whereas the said claimant came to an agreement dated May 2, 1914, whereby in consideration of being declared the purchaser of 3 roods and 30 perches more or less of lot P 848H, now shown as resurveyed lot P 848H in the same block survey preliminary plan for a sum of Rs. 20 he withdrew his claim to the said lots P 848H1, P 848H2, P 848H3, I, John Murray Davies, Special Officer appointed under section 28 of the said Ordinances, under and by virtue of the powers vested in me in that behalf by section 4 of the said Ordinances, do hereby on December 14, 1914, order and declare, under section 4, sub-section (1), of the said Ordinances, that the said lands, as more fully described herein below, are the property of the Crown.

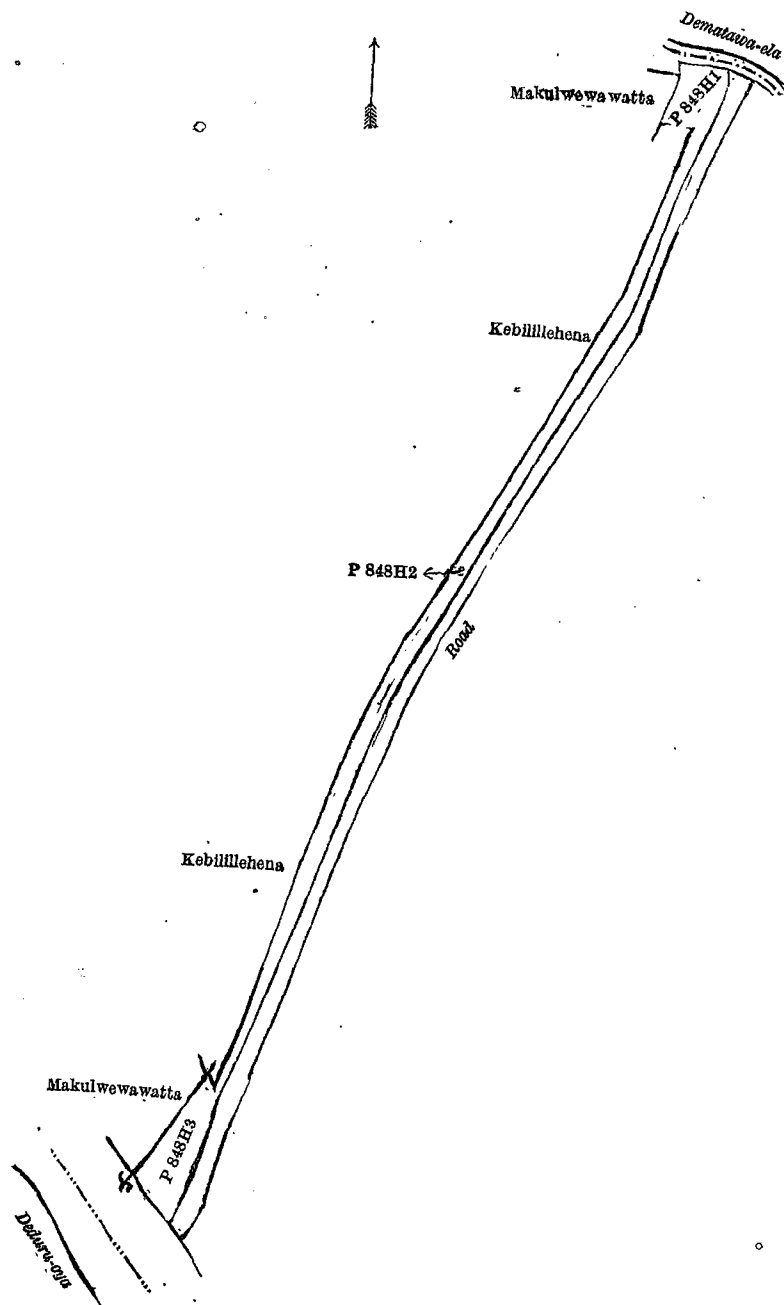
Description of the Lands referred to.

The following lots situated in the village of Kebilika, in the Mahagalboda Egoda korale of the Hiriyala hatpattu of the Kurunegala District, in the North-Western Province, as described in the annexed diagram :—

Preliminary plan 1,922.

Lot.	Name of Land.	Extent, A. R. P.
P 848H1 ..	Kebilillehena (reservation for ela)	0 0 17
P 848H2 ..	Do. (reservation for road)	0 2 34
P 848H3 ..	Do. (reservation for oya)	0 1 3
		1 0 14

and bounded as follows : on the north by Dematawa-ela ; on the east by a road ; on the south by Deduru-oya ; on the west by Makulwewawatta sold by the Crown, Kebilillehena sold to W. M. Abul Rahiman under the Waste Lands Ordinances, Kebilillehena sold to Wapichche Marikar Abdul Rahiman under the Waste Lands Ordinances, Makulwewawatta sold by the Crown.



Surveyor-General's Office,
Colombo, October 22, 1914.

Scale of 4 Chains to an Inch.

G. K. THORNHILL,
for Acting Surveyor-General.

December 14, 1914.

J. M. DAVIES,
Special Officer.

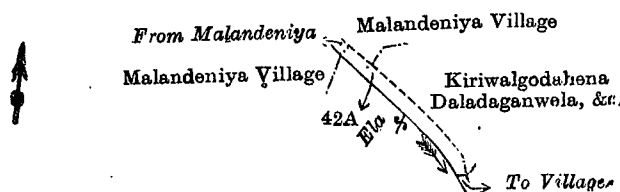
Kurunegala S. O. No. 996.**Order under Section 2 of "The Waste Lands Ordinances of 1897, 1899, 1900, and 1903,"
declaring Land to be Crown Property.**

In the matter of the land commonly called or known as Road, situate in the village of Kahapatwela, in the Gannawe korale of the Weudawili hatpattu of the Kurunegala District, in the North-Western Province, and of "The Waste Lands Ordinances of 1897, 1899, 1900, and 1903."

THE notice required by section 1 of "The Waste Lands Ordinances of 1897, 1899, 1900, and 1903," having been duly published in manner prescribed by that section in respect of the above-named land (*vide* Notice No. 5,340), and no claim having been made to the said land or to any interest therein within the period of three months from the date specified in the said notice, I, Norman Albert Hampton, Special Officer appointed under section 28 of the said Ordinances, under and by virtue of the powers vested in me in that behalf by section 2 of the said Ordinances, do hereby on January 22, 1915, order and declare that the said land, as more fully described herein below, situate in the village of Kahapatwela, in the Gannawe korale of the Weudawili hatpattu, of the Kurunegala District, in the North-Western Province, and shown as lot 42A in preliminary plan 1,526 and in the annexed diagram, and containing in extent 15 perches, is the property of the Crown.

Description of the Land referred to.

The land commonly called or known as road, situated in the village of Kahapatwela, in the Gannawe korale of the Weudawili hatpattu of the Kurunegala District, in the North-Western Province, containing in extent 15 perches, and shown as lot 42A in preliminary plan 1,526 and in the annexed diagram; and bounded as follows: on the north by the village limit of Malandeniya; on the east by Kiriwalgodahena, Daladaganwela, &c., claimed by the Kandy Maligawa and others; on the south by a road; on the west by an ela.



Surveyor-General's Office,
Colombo, July 16, 1914.

Scale of 4 Chains to an Inch.

G. K. THORNHILL,
for Acting Surveyor-General.

January 22, 1915.

N. A. HAMPTON,
Special Officer.

Kurunegala S. O. No. 997.**Order under Section 4, Sub-section (1), of "The Waste Lands Ordinances of 1897, 1899, 1900, and 1903,"
declaring Lands to be Crown Property.**

In the matter of the lands commonly called or known as Panwewa (abandoned tank), &c., situate in the village of Wekanda, in the Mahagalboda Egoda korale, in the Hiriyala hatpattu of the Kurunegala District, in the North-Western Province, and of "The Waste Lands Ordinances of 1897, 1899, 1900, and 1903."

WHEREAS in pursuance of section 1 of the said Ordinances it was duly notified on March 20, 1913, that if no claim to the lands commonly called or known as Panwewa (abandoned tank), &c., situate in the village of Wekanda, in the Mahagalboda Egoda korale, in the Hiriyala hatpattu of the Kurunegala District, in the North-Western Province, containing in extent 8 acres 2 roods and 25 perches, and shown as lots O 969, P 969B, P 969F, P 969H, P 969M in preliminary plan 1,973 and in the annexed diagrams, was made to John Murray Davies, Special Officer appointed under section 28 of the said Ordinances, within the period of three months from the date specified in such notice, such lands would be declared the property of the Crown, and dealt with on account of the Crown (*vide* Notice No. 4,799):

And whereas (1) John William Vanderstraaten, (2) Holiya Bandaralage Ukku Banda Lekama, (3) Jayawardena Mudiyansele Malhamy Veda Naide made claim thereto, and (4) William Jacob Jayawickrama made claim to the said lots P 969F, P 969H, P 969M, and whereas the said 1st claimant came to an agreement dated September 5, 1913, whereby in consideration of being declared the purchaser of 91 acres more or less of lots P 969 and P 969D, now shown as lots P 969 and P 969E in the same block survey preliminary plan for a sum of Rs. 2,275, he withdrew claim to the said lots O 969, P 969B, P 969F, P 969H, P 969M; and whereas the said 2nd claimant came to an agreement dated August 22, 1913, whereby in consideration of being declared the purchaser of 1½ acres more or less of lot P 969, now shown as lot P 969O in the same block survey preliminary plan, for a sum of Rs. 24, he withdrew claim to the said lots O 969, P 969B, P 969F, P 969H, P 969M; and the said 3rd claimant came to an agreement dated August 22, 1913, whereby in consideration of being declared the purchaser of 4½ acres more or less of lot P 969, now shown as lot P 969J in the same block survey preliminary plan for a sum of Rs. 72, he withdrew claim to the said lots O 969, P 969B, P 969F, P 969H, P 969M; and the said 4th claimant came to an agreement dated August 22, 1913, whereby in consideration of being declared the purchaser of 93 acres more or less of lots P 969 and P 969D, now shown as lots P 969Q, P 969Q1, P 969R, and P 969D in the same block survey preliminary plan, for a sum of Rs. 2,325, he withdrew his claim to the said lots P 969F, P 969H, and P 969M, I, John Murray Davies, Special Officer appointed under section 28 of the said Ordinances, under and by virtue of the powers vested in me in that behalf by section 4 of the said Ordinances, do hereby on January 26, 1915, order and declare under section 4, sub-section (1), of the said Ordinances, that the said lands, as more fully described herein below, are the property of the Crown.

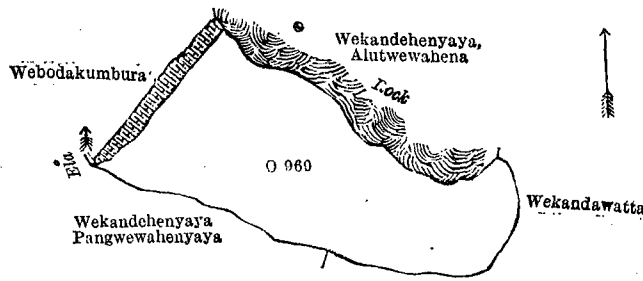
Description of the Lands referred to.

The following lots situated in the village of Wekanda, in the Mahagalboda Egoda korale, in the Hiriyala hatpattu of the Kurunegala District, in the North-Western Province, as described in the annexed diagrams:—

I.—Preliminary plan 1,973.

Lot.	Name of Land.	Extent, A. R. P.
O 969	Panwewa (abandoned tank)	2 1 2

and bounded as follows: on the north by Wekandehenyaya, Alutwewahena sold under the Waste Lands Ordinances to William Jacob Jayawickrama (a rock); on the east by Wekandawatta sold to William Jacob Jayawickrama under the Waste Lands Ordinances; on the south by Wekandawatta sold under the Waste Lands Ordinances to William Jacob Jayawickrama, Wekandehenyaya, Pangwewahenyaya sold to William Jacob Jayawickrama under the Waste Lands Ordinances; and on the west by an ela, Wekandekumbura claimed by Malhamy Veda Naide.



Surveyor-General's Office,
Colombo, January 15, 1915.

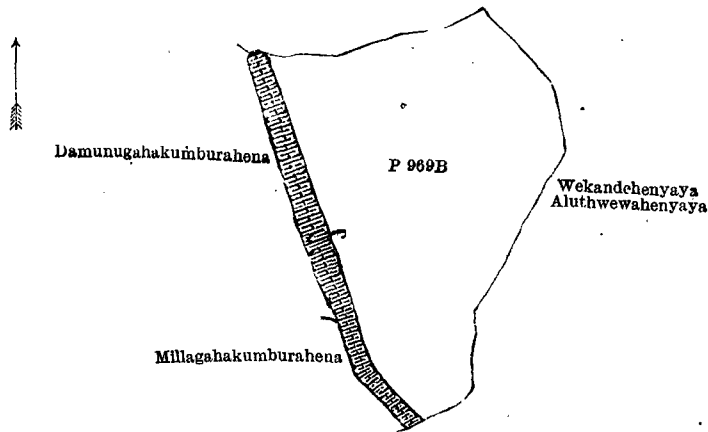
Scale of 4 Chains to an Inch.

G. K. THORNHILL,
for Surveyor-General.

II.—Preliminary plan 1,973.

Lot.	Name of Land.	Extent, A. R. P.
P 969B	Alutwewa (tank and bund)	3 1 38

and bounded as follows: on the north, east, and south by Wekandehenyaya, Alutwewahenyaya sold to William Jacob Jayawickrama under the Waste Lands Ordinances; and on the west by Millagahakumburahena sold to Haliya Bandaralage Ukku Banda Lekama under the Waste Lands Ordinances, Damunugahakumburahena sold to Jayawardana Mudiyansele Malhamy Veda Naide under the Waste Lands Ordinances.



Surveyor-General's Office,
Colombo, January 15, 1915.

Scale of 4 Chains to an Inch.

G. K. THORNHILL,
for Surveyor-General.

III.—Preliminary plan 1,973.

Lot.	Name of Land.	Extent, A. R. P.
P 969F	Gansabhawa road and reservation	1 2 20

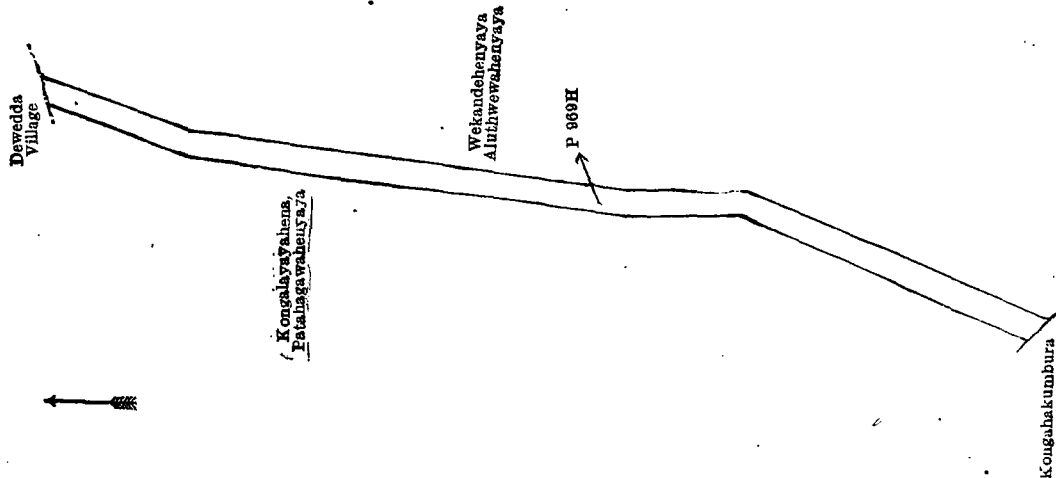
and bounded as follows: on the north by the village limit of Dewedda; on the east by Kolongahayayahena, Patahagawahenyaya sold to John William Vanderstraaten under the Waste Lands Ordinances; on the south by the Deduru-oya; and on the west by Kolongahayayahena, Patahagawahenyaya sold to John William Vanderstraaten under the Waste Lands Ordinances.

[For Diagram see page 663.]

IV.—Preliminary plan 1,973.

Lot.	Name of Land.	Extent, A. R. P.
P 696H	Footpath and reservation	1 0 17

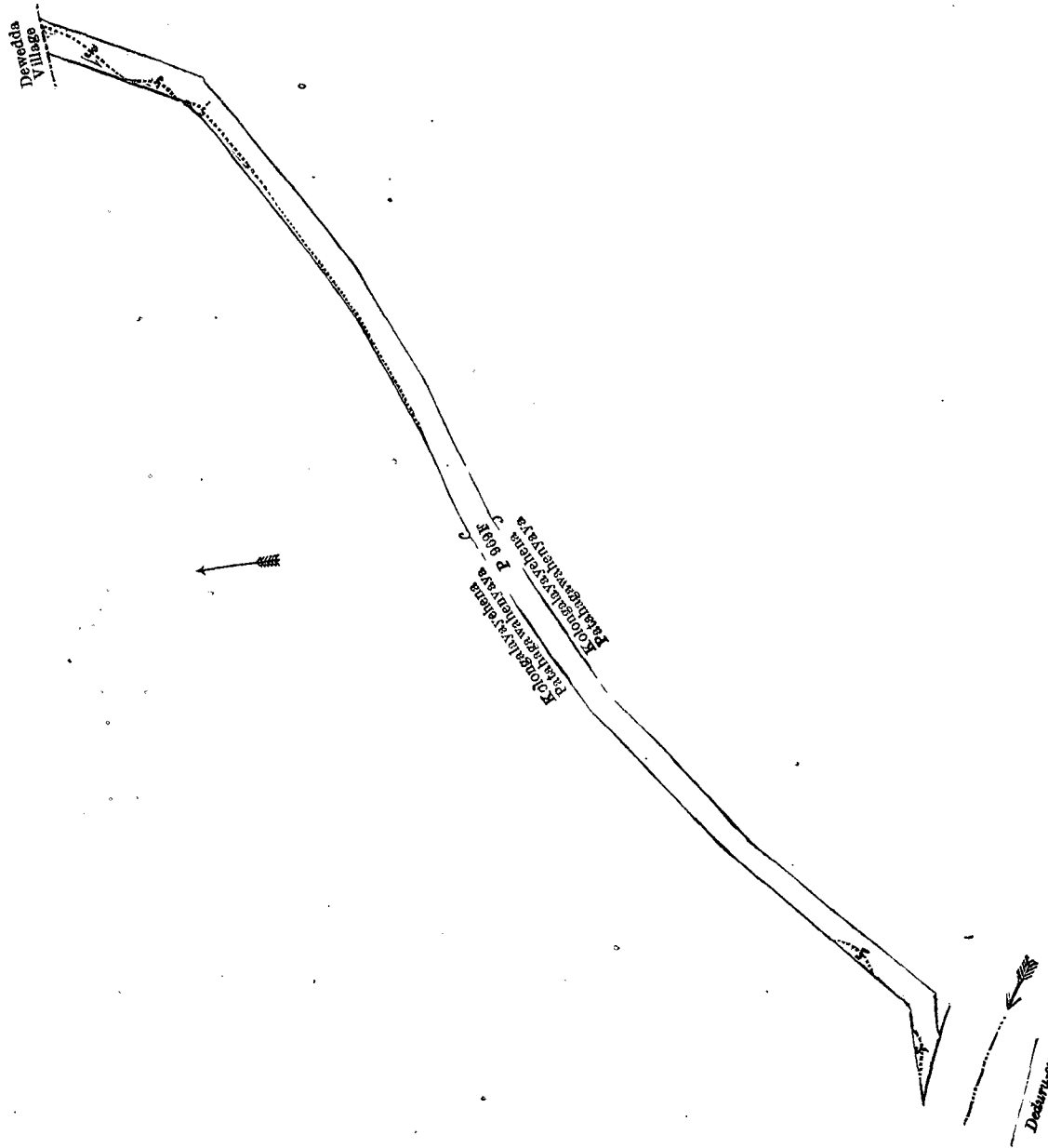
and bounded as follows: on the north by the village limit of Dewedda; on the east by Wekandehenyaya, Alutwewahenyaya sold to William Jacob Jayawickrama under the Waste Lands Ordinances; on the south by Kongahakumbura claimed by Jayawardana Mudiyansele Bandihamy; and on the west by Kongalayayahena, Patahagawahenyaya sold to John William Vanderstraaten under the Waste Lands Ordinances.



Surveyor-General's Office,
Colombo, January 15, 1915.

Scale of 4 Chains to an Inch.

G. K. THORNHILL,
for Surveyor-General.



Surveyor-General's Office,
Colombo, January 15, 1915.

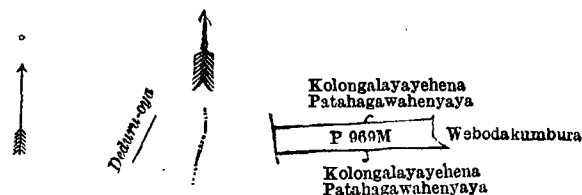
Scale of 4 Chains to an Inch.

G. K. THORNHILL,
for Surveyor-General.

V.—Preliminary plan 1,973.

Lot.	Name of Land.	Extent, A. B. P.
P 969M	Footpath and reservation	0 0 28

and bounded as follows ; on the north by Kolongalayayahena, Patahagawahenyaya sold to John William Vanderstraaten under the Waste Lands Ordinances ; on the east by Webodakumbura claimed by Malhamy Veda Naide ; on the south by Kolongalayayahena, Patahagawahenyaya sold to John William Vanderstraaten under the Waste Lands Ordinances ; and on the west by the Deduru-oya.



Surveyor-General's Office,
Colombo, January 15, 1915.

Scale of 4 Chains to an Inch.

G. K. THORNHILL,
for Surveyor-General.

January 26, 1915. J. M. DAVIES,
Special Officer.

Anuradhapura S. O. No. 732.

Order under Section 2 of "The Waste Lands Ordinances of 1897, 1899, 1900, and 1903,"
declaring Lands to be Crown Property.

In the matter of the lands commonly called or known as Wadiwewalandukele, Palukandewewamukalana, Palukandewewa, &c., situate in the village of Wadiwewa, in the Kandu tulana of the Kadawat korale of the Nuwaragam palata, in the North-Central Province, and of "The Waste Lands Ordinances of 1897, 1899, 1900, and 1903."

THE notice required by section 1 of "The Waste Lands Ordinances of 1897, 1899, 1900, and 1903," having been duly published in manner prescribed by that section in respect of the above-named lands (*vide* Notice No. 5,285), and no claim having been made to the said lands or to any interest therein within the period of three months from the date specified in the said notice, I, Thomas Graham Willett, Special Officer appointed under section 28 of the said Ordinances, under and by virtue of the powers vested in me in that behalf by section 2 of the said Ordinances, do hereby on December 2, 1914, order and declare that the said lands, as more fully described herein below, situate in the village of Wadiwewa, in the Kandu tulana of the Kadawat korale of the Nuwaragam palata, in the North-Central Province, and shown as lots 1, 1C, 1D, 1E, 1F, 1G, 1H, 1I, 1J, 1L, 1M, 1N, 1O, 1P, 1½, 2, 4, 6, 7A, 7B, 7D, 12, 13, 15, 16, 17, 18, 19, 20, 21, 22, 22A, 23, 24, 25, 26, 27, 28, 29, 30, 31, 32, 33, 34, 35 in preliminary plan 565 and in the annexed diagram, and containing in extent 1,124 acres and 3 perches are the property of the Crown.

Description of the Lands referred to.

The following lots situated in the village of Wadiwewa, in the Kandu tulana of the Kadawat korale of the Nuwaragam palata, in the North-Central Province, as described in the annexed diagram:—

Preliminary plan 565.									
Lot.	Name of Land.	Extent, A.	R.	P.	Lot.	Name of Land.	Extent, A.	R.	P.
1	Wadiwewalandukele	305	1	8	16	Ela	0	2	21
1C	Do.	6	3	26	17	Adipara	0	0	19
1D	Do.	200	0	23	18	Wekanda	0	1	31
1E	Do.	1	1	14	19	Ela	1	0	19
1F	Do.	0	2	13	20	Adipara	0	0	8
1G	Do.	1	2	4	21	Pinpara	5	1	2
1H	Do.	0	2	8	22	Ela	3	0	14
1I	Do.	1	0	0	22A	Do.	0	0	38
1J	Do.	0	0	39	23	Do.	0	1	28
1L	Do.	0	3	39	24	Do.	0	2	15
1M	Do.	79	1	0	25	Adipara	0	0	8
1N	Do.	76	2	23	26	Mahapara	1	0	27
1O	Do.	214	1	12	27	Wala (water-hole)	0	0	7
1P	Do.	0	0	27	28	Adipara	0	0	4
1½	Palukandewewamukalana	1	1	32	29	Angunawelpitiyewala	0	0	39
2	Palukandewewa	4	3	31	30	Mudun-ela	0	2	6
4	Wadiwewa	159	1	26	31	Talakola-ela	0	1	31
6	Kudawewa	35	2	13	32	Do.	0	0	5
7A	Wadiwewakumbura	0	0	20	33	Wan-ela	0	0	20
7B	Do.	0	0	18	34	Mahapara	2	3	13
7D	Wadiwewamukalana	8	1	5	35	Katukeliyawa-ela	0	1	12
12	Wadiwewatisbamba	6	1	26					
13	Paranapansala	0	2	25					
15	Weragalaviharepokuna	0	1	4					
							1,124	0	3

and bounded as follows: on the north by the village limit of Angunachchiya, the village limit of Mayilagaswewa (the Mudun-ela), (a road); on the east by the village limit of Kirigollewa (a road from Horowpatna (the Kanadara-oya); on the south by the village limit of Karambankulama (Kanadara-oya), the village limit of Lindawewa; on the west by the village limit of Lindawewa (a road from Wahamalgollewa), the village limit of Sangilikanadarawa, the village limit of Helambagaswewa (a road from Madawachchiya).

NOTE.—The following lots lying within the above boundaries are excluded from this order, and their aggregate acreage of 124 acres 2 roods and 33 perches is not included in the acreage of 1,124 acres and 3 perches given above:—

Preliminary plan 565.									
Lot.	Name of Land.	Extent, A.	R.	P.	Lot.	Name of Land.	Extent, A.	R.	P.
1A	Wadiwewalandukele	1	1	36	7C	Wadiwewakumbura (includes T.Ps 169,212, 135,751, 229,523, and 206,400)	46	2	20
1B	Do.	0	0	19	8	T. P. 213,995	1	3	2
1K	T. Ps. 195,675, 182,556, and 195,674	12	0	31	8½	Wadiwewagangoda	0	1	23
3	Palukandawewewela (includes T. P. 135,752)	2	2	36	9	Do.	2	1	15
3½	Palukandawewekele	2	0	9	10	Do.	0	2	18
5	Ehalakumbura	21	0	26	11	Do.	0	0	33
7	Wadiwewakumbura	31	2	20	14	Weragala pansala	1	1	25
							124	2	33

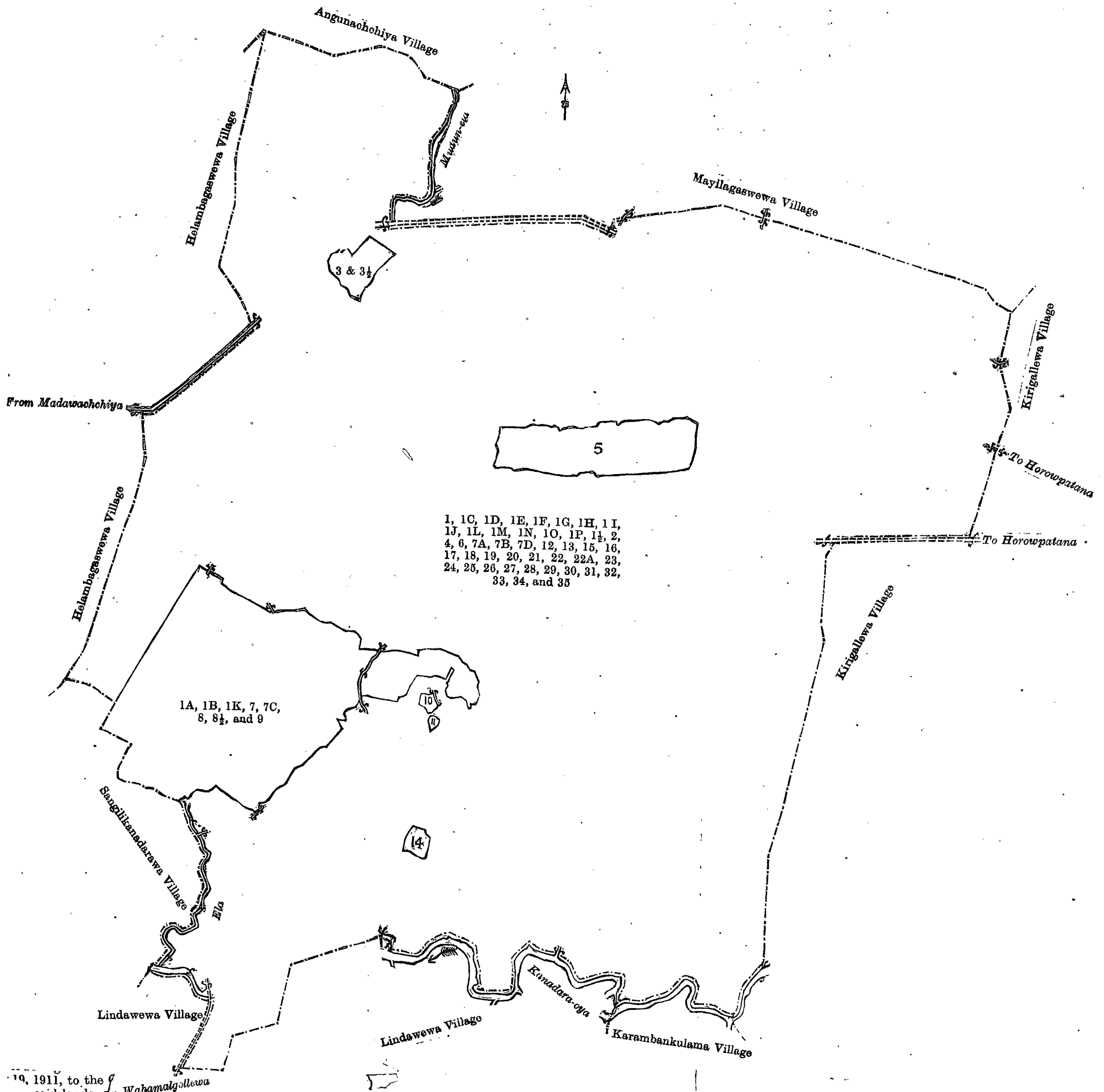
[For Diagram see page 665.]

Anuradhapura S. O. No. 733.

Order under Section 2 of "The Waste Lands Ordinances of 1897, 1899, 1900, and 1903,"
declaring Lands to be Crown Property.

In the matter of the lands commonly called or known as Kandapahalamukalana, Kongahakela, Kadawatgamawewa, &c., situate in the village of Kadawatgama, in the Wirasole Kadawat tulana of the Kadawat korale of the Nuwaragam palata, in the North-Central Province, and of "The Waste Lands Ordinances of 1897, 1899, 1900, and 1903."

THE notice required by section 1 of "The Waste Lands Ordinances of 1897, 1899, 1900, and 1903," having been duly published in manner prescribed by that section in respect of the above-named lands (*vide* Notice No. 5,293), and no claim having been made to the said lands or to any interest therein within the period of three months from the date specified in the said notice, I, Thomas Graham Willett, Special Officer appointed under section 28 of the said Ordinances, under and by virtue of the powers vested in me in that behalf by section 2 of the said Ordinances, do hereby on November 26, 1914,



1, 1C, 1D, 1E, 1F, 1G, 1H, 1I,
 1J, 1L, 1M, 1N, 1O, 1P, 1Q, 2,
 4, 6, 7A, 7B, 7D, 12, 13, 15, 16,
 17, 18, 19, 20, 21, 22, 22A, 23,
 24, 25, 26, 27, 28, 29, 30, 31, 32,
 33, 34, and 35

1A, 1B, 1K, 7, 7C,
 8, 8 1/2, and 9

1911, to the
 said lands. In
 Wakamalgollewa

Surveyor-General's Office,
 Colombo, May 11, 1914.

Scale of 16 Chains to an Inch.

December 2, 1914.

T. G. WILLETT,
 Special Officer.

G. K. THORNHILL,
 for Acting Surveyor-General.

order and declare that the said lands, as more fully described herein below, situate in the village of Kadawatgama, in the Wirasole, Kadawat tulana of the Kadawat korale of the Nuwaragam palata, in the North-Central Province, and shown as lots 1, 2, 3, 3½, 6, 7, 8, 9, 10 in preliminary plan 614 and in the annexed diagram, and containing in extent 492 acres 3 roods and 27 perches, are the property of the Crown.

Description of the Lands referred to.

The following lots situated in the village of Kadawatgama, in the Wirasole Kadawat tulana of the Kadawat korale of the Nuwaragam palata, in the North-Central Province, as described in the annexed diagram:—

Preliminary plan 614.

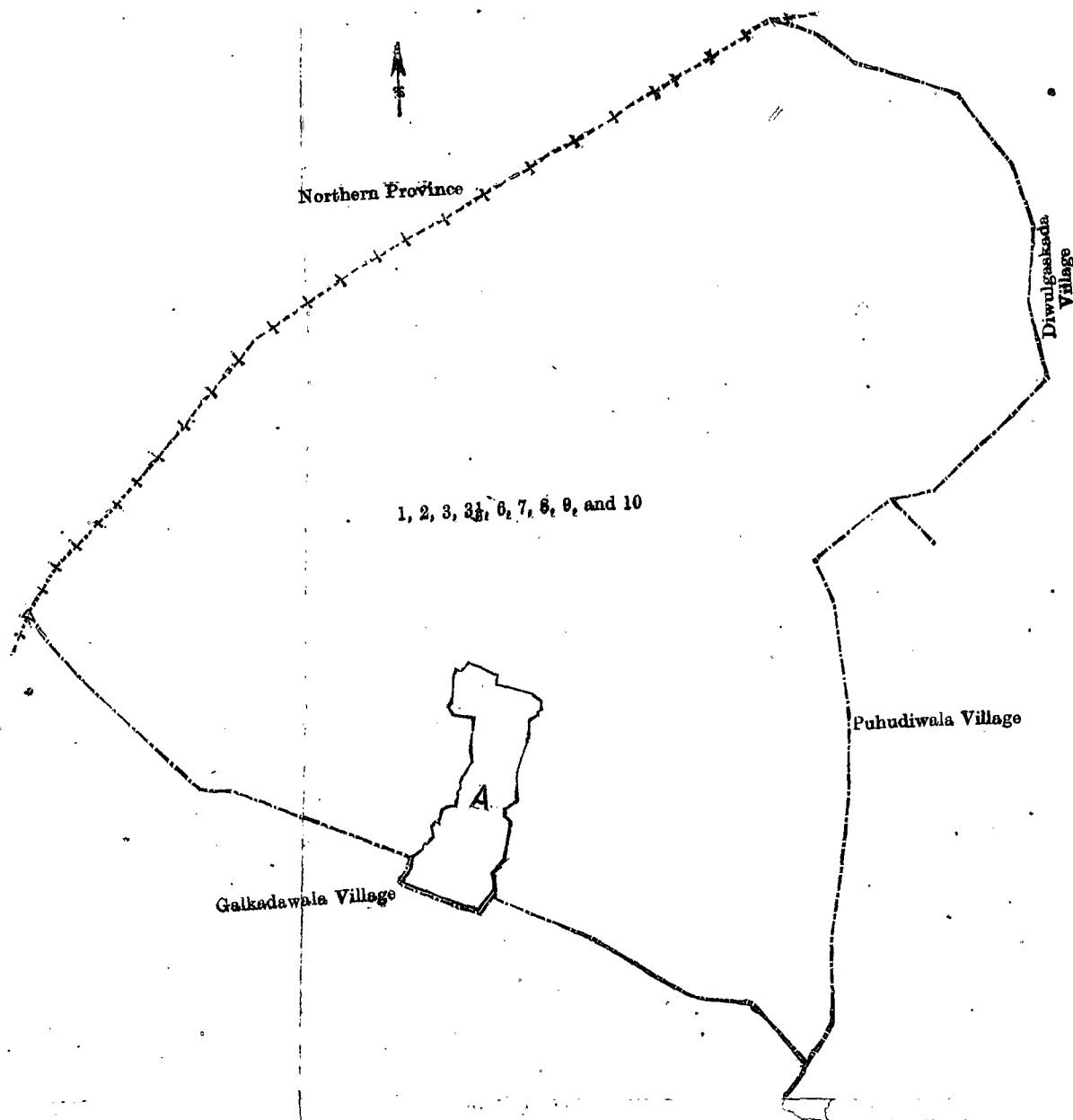
Lot.	Name of Land.	Extent, A. R. P.	Lot.	Name of Land.	Extent, A. R. P.
1 ..	Kandapahalamukalana	.. 254 1 9	7 ..	Horon-ela	.. 0 0 6
2 ..	Kongahakela	.. 212 1 33	8 ..	Kaude-ela	.. 0 1 10
3 ..	Kadawatgamawewa	.. 20 2 36	9 ..	Stream	.. 0 0 22
3½ ..	Reservation for bund of Kadawatgamawewa	.. 1 1 1	10 ..	Siyambalagaswewapaliwekanda	.. 0 3 11
6 ..	Kudawewa	.. 2 3 30			492 3 27

and bounded as follows: on the north by the boundary of the Northern Province; on the east by the village limit of Diwulgaskada, the village limit of Puhudiwala; on the south by the village limit of Galkadawela; on the west by the boundary of the Northern Province.

NOTE.—The following lots lying within the above boundaries are excluded from this order, and their aggregate acreage of 13 acres 1 rood and 24 perches is not included in the acreage of 492 acres 3 roods and 27 perches given above:—

Preliminary plan 614.

Lot.	Name of Land.	Extent, A. R. P.
A 4 ..	Gangoda	.. 1 1 8
A 5 ..	Puranawela	.. 12 0 16
		13 1 24



Surveyor-General's Office,
Colombo, June 2, 1914.

Scale of 16 Chains to an Inch.

G. K. THORNHILL,
for Acting Surveyor-General.

November 26, 1914.

T. G. WILLETT,
Special Officer.

date specific
inances.
number

Uva S. O. No. 1,922.

Order under Section 4, Sub-section (1), of "The Waste Lands Ordinances of 1897, 1899, 1900, and 1903."

In the matter of the land commonly called or known as Ambagahaelapothehena, situate in the village of Dandugala, in the Bogoda korale of the Yatikinda division, in the Province of Uva, and of "The Waste Lands Ordinances of 1897, 1899, 1900, and 1903."

WHEREAS in pursuance of section 1 of the said Ordinances it was duly declared and notified on April 12, 1911, that if no claim to the land commonly called or known as Ambagahaelapothehena, situate in the village of Dandugala, in the Bogoda korale of the Yatikinda division, in the Province of Uva, containing in extent 2 acres and 31 perches and shown as lot 39E in preliminary plan 174, and in the annexed diagram, was made to John George Fraser, Special Officer appointed under section 28 of the said Ordinances, within the period of three months from the date specified in the said notice, such land would be declared the property of the Crown, and dealt with on account of the Crown (*vide* Notice No. 4,050):

And whereas Ratnayaka Mudiyanseage Appuhamy Gamarala made claim thereto, and John George Fraser, Special Officer appointed under section 28 of the said Ordinances, made due inquiry into such claim, and whereas the said claimant and the aforesaid John George Fraser, Special Officer, with the consent of His Excellency the Governor, came to an agreement in writing dated August 19, 1911, concerning the said land, under section 4, sub-section (1), of the said Ordinances, whereby it was agreed that the said claimant should be declared the purchaser of the said land upon payment on or before September 19, 1911, to the Government Agent at Badulla, of a sum of Rupees Eighteen only (Rs. 18), as the purchase amount of the said land, and whereas the said amount has been duly paid by the said claimant, he is hereby, in pursuance of the agreement afore-mentioned, declared to be the purchaser of the said land, as more fully described herein below.

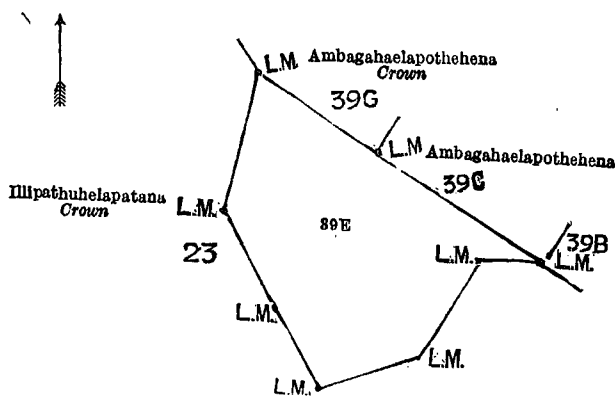
Description of the Land referred to.

The following lot situated in the village of Dandugala, in the Bogoda korale of the Yatikinda division, in the Province of Uva, as described in the annexed diagram:—

Preliminary plan 174.

Lot.	Name of Land.	Extent, A. R. P.
39E	Ambagahaelapothehena	2 0 31

and bounded as follows: on the north by Ambagahaelapothehena to be declared the property of the Crown under the Waste Lands Ordinances, Ambagahaelapothehena sold to Meera Lebbe Ahamadu Lebbe Marikar under the Waste Lands Ordinances; on the east by Ambagahaelapothehena sold to Meera Lebbe Ahamadu Lebbe Marikar under the Waste Lands Ordinances; on the south and west by Illipathuhelapatana to be declared the property of the Crown under the Waste Lands Ordinances.



Surveyor-General's Office,
Colombo, October 12, 1914.

Scale of 4 Chains to an Inch.

G. K. THORNHILL,
for Acting Surveyor-General.

December 16, 1914.

J. M. DAVIES,
Special Officer.

Uva S. O. No. 1,923.

Order under Section 4, Sub-section (1), of "The Waste Lands Ordinances of 1897, 1899, 1900, and 1903."

In the matter of the land commonly called or known as Hansalakumburahena, Ambagahaelapothehena, situate in the village of Dandugala, in the Bogoda korale of the Yatikinda division, in the Province of Uva, and of "The Waste Lands Ordinances of 1897, 1899, 1900, and 1903."

WHEREAS in pursuance of section 1 of the said Ordinances it was duly declared and notified on April 12, 1911, that if no claim to the lands commonly called or known as Hansalakumburahena, Ambagahaelapothehena, situate in the village of Dandugala, in the Bogoda korale of the Yatikinda division, in the Province of Uva, containing in extent 5 acres and 34 perches, and shown as lots 19 and 39C in preliminary plan 174, and in the annexed diagrams, was made to John George Fraser, Special Officer appointed under section 28 of the said Ordinances, within the period of three months from the date specified in the said notice, such lands would be declared the property of the Crown, and dealt with on account of the Crown (*vide* Notice No. 4,050):

And whereas Meera Lebbe Ahamadu Lebbe Marikkar made claim thereto, and John George Fraser, Special Officer appointed under section 28 of the said Ordinances, made due inquiry into such claim, and whereas the said claimant and the aforesaid John George Fraser, Special Officer, with the consent of His Excellency the Governor, came to an agreement in writing dated August 19, 1911, concerning the said lands, under section 4, sub-section (1), of the said Ordinances, whereby it was agreed that the said claimant should be declared the purchaser of the said lands upon payment on or before September 19, 1911, to the Government Agent at Badulla, of a sum of Rupees Forty-eight only (Rs. 48), as the purchase amount of the said lands, and whereas the said amount has been duly paid by the said claimant, he is hereby, in pursuance of the agreement afore-mentioned, declared to be the purchaser of the said lands, as more fully described herein below.

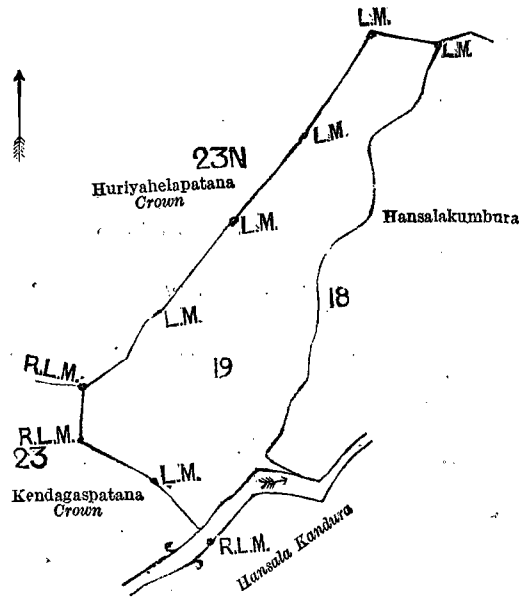
Description of the Lands referred to.

The following lots situated in the village of Dandugala, in the Bogoda korale of the Yatikinda division, in the Province of Uva, as described in the annexed diagrams :—

I.—Preliminary plan 174.

Lot.	Name of Land.	Extent, A. R. P.
19	Hansalakumburahena	2 3 1

and bounded as follows : on the north by Huriyahelapatana to be declared the property of the Crown under the Waste Lands Ordinances ; on the east by Hansalakumbura claimed by Arman Tamby ; on the south by Hansalakandura, Kendagaspatana to be declared the property of the Crown under the Waste Lands Ordinances ; on the west by Huriyahelapatana to be declared the property of the Cown under the Waste Lands Ordinances.



Surveyor-General's Office,
Colombo, October 12, 1914.

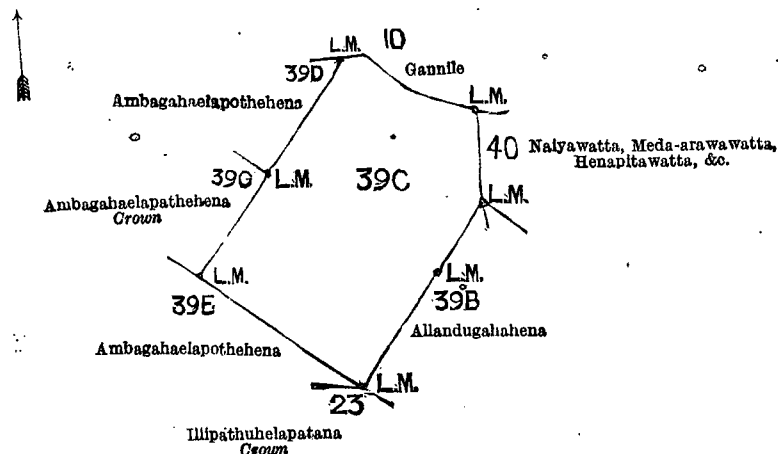
Scale of 4 Chains to an Inch.

G. K. THORNHILL,
for Acting Surveyor-General.

II.—Preliminary plan 174.

Lot.	Name of Land.	Extent, A. R. P.
39C	Ambagahaelapothehena	2 1 33

and bounded as follows : on the north by Ganile claimed by Sudu Banda Korala ; on the east by Naiyawatta, Meda-arawawatta, Henapitawatta &c., claimed by R. M. Mutu Menika Kumarihamy Sudu Banda and others, Allandagahahena sold to Ratnayaka Mudiyansele Sudu Banda under the Waste Lands Ordinances ; on the south by Illipathuhelapatana to be declared the property of the Crown under the Waste Lands Ordinances, Ambagahaelapothehena sold to Ratnayaka Mudiyansele Appuhamy Gamarala under the Waste Lands Ordinances ; on the west by Ambagahaelapothehena to be declared the property of the Crown under the Waste Lands Ordinances, Ambagahaelapothehena sold to Ratnayaka Mudiyansele Muttu Banda under the Waste Lands Ordinances.



Surveyor-General's Office,
Colombo, October 12, 1914.

Scale of 4 Chains to an Inch.

G. K. THORNHILL,
for Acting Surveyor-General.

December 16, 1914.

J. M. DAVIES,
Special Officer.

Uva S. O. No. 1,924.

Order under Section 4, Sub-section (1), of "The Waste Lands Ordinances of 1897, 1899, 1900, and 1903."

In the matter of the lands commonly called or known as Nugehena, Ambagahaelapothehena, Meda-arawawatta, situate in the village of Dandugala, in the Bogoda korale of the Yatikinda division, in the Province of Uva, and of "The Waste Lands Ordinances of 1897, 1899, 1900, and 1903."

WHEREAS in pursuance of section 1 of the said Ordinances it was duly declared and notified on April 12, 1911, that if no claim to the lands commonly called or known as Nugehena, Ambagahaelapothehena, Meda-arawawatta, situate in the village of Dandugala, in the Bogoda korale of the Yatikinda division, in the Province of Uva, containing in extent 3 acres 2 roods and 24 perches, and shown as lots 35B, 39D, 39F in preliminary plan 174, and in the annexed diagrams, was made to John George Fraser, Special Officer appointed under section 28 of the said Ordinances, within the period of three months from the date specified in the said notice, such lands would be declared the property of the Crown, and dealt with on account of the Crown (*vide* Notice No. 4,050):

And whereas Ratnayaka Mudiyansele Mutu Banda made claim thereto, and John George Fraser, Special Officer appointed under section 28 of the said Ordinances, made due inquiry into such claim, and whereas the said claimant and the aforesaid John George Fraser, Special Officer, with the consent of His Excellency the Governor, came to an agreement in writing dated August 19, 1911, concerning the said lands, under section 4, sub-section (1), of the said Ordinances, whereby it was agreed that the said claimant should be declared the purchaser of the said lands upon payment on or before September 19, 1911, to the Government Agent at Badulla, of a sum of Rupees Thirty-two only (Rs. 32), as the purchase amount of the said lands, and whereas the said amount has been duly paid by the said claimant, he is hereby, in pursuance of the agreement afore-mentioned, declared to be the purchaser of the said lands, as more fully described herein below.

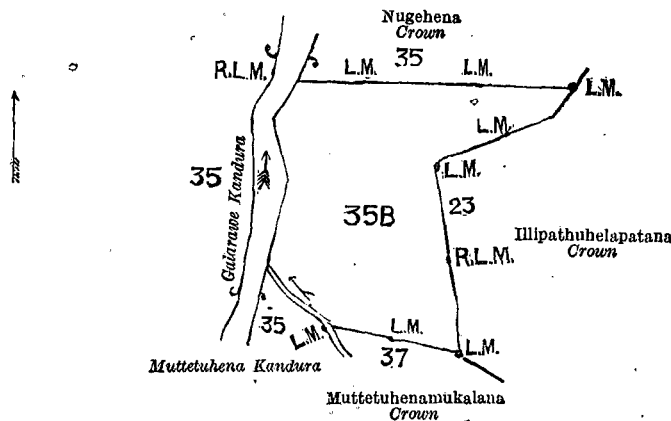
Description of the Lands referred to.

The following lots situated in the village of Dandugala, in the Bogoda korale of the Yatikinda division, in the Province of Uva, as described in the annexed diagrams:—

I.—Preliminary plan 174.

Lot.	Name of Land.	Extent, A. R. P.
35B	Nugehena	2 0 14

and bounded as follows: on the north by Nugehena to be declared the property of the Crown under the Waste Lands Ordinances; on the east by Illipathuhelapatana to be declared the property of the Crown under the Waste Lands Ordinances; on the south by Muttetuhenamukalana to be declared the property of the Crown under the Waste Lands Ordinances, Muttetuhenkandura; on the west by Galarawekandura.



Surveyor-General's Office,
Colombo, October 12, 1914.

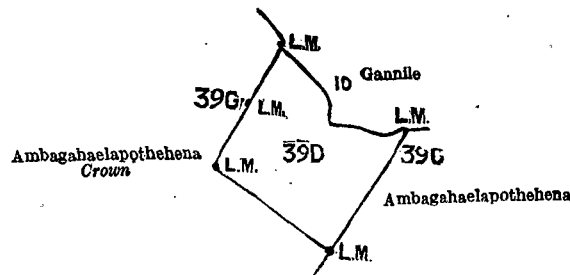
Scale of 4 Chains to an Inch.

G. K. THORNHILL,
for Acting Surveyor-General.

II.—Preliminary plan 174.

Lot.	Name of Land.	Extent, A. R. P.
39D	Ambagahaelapothehena	0 3 13

and bounded as follows: on the north by Gannile claimed by Sudu Banda Korala; on the east by Ambagahaelapothehena sold to Meera Lebbe Ahamadu Lebbe Marikkar under the Waste Lands Ordinances; on the south and west by Ambagahaelapothehena to be declared the property of the Crown under the Waste Lands Ordinances.



Surveyor-General's Office,
Colombo, October 12, 1914.

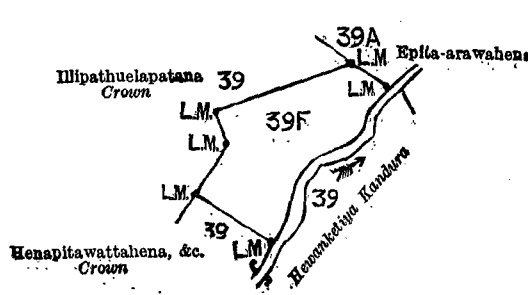
Scale of 4 Chains to an Inch.

G. K. THORNHILL,
for Acting Surveyor-General.

III.—Preliminary plan 174.

Lot.	Name of Land.	Extent, A. R. P.
39F	Meda-arawawatta	0 2 37

and bounded as follows : on the north by Illipathuelapatana to be declared the property of the Crown under the Waste Lands Ordinances, Epita-arawahena claimed by Dandugala Alutwalawwe Ratnayaka Mudiyansele Heen Menika ; on the east by Hewanketiyakandura ; on the south by Henapitawattahena, &c., to be declared the property of the Crown under the Waste Lands Ordinances ; on the west by Illipathuelapatana to be declared the property of the Crown under the Waste Lands Ordinances.



Surveyor-General's Office,
Colombo, October 12, 1914.

Scale of 4 Chains to an Inch.

G. K. THORNHILL,
for Acting Surveyor-General

J. M. DAVIES,
Special Officer.

December 16, 1914.

Uva S. O. No. 1,925.

Order under Section 4, Sub-section (1), of "The Waste Lands Ordinances of 1897, 1899, 1900, and 1903."

In the matter of the lands commonly called or known as Nugehena, Allandugahahena, and Kendagollahena, situate in the village of Dandugala, in the Bogoda korale of the Yatikinda division, in the Province of Uva, and of "The Waste Lands Ordinances of 1897, 1899, 1900, and 1903."

WHEREAS in pursuance of section 1 of the said Ordinances it was duly declared and notified on April 12, 1911, that if no claim to the lands commonly called or known as Nugehena, Allandugahahena, and Kendagollahena, situate in the village of Dandugala, in the Bogoda korale of the Yatikinda division, in the Province of Uva, containing in extent 9 acres 1 rood and 18 perches, and shown as lots 35A, 39B, 42D in preliminary plan 174, and in the annexed diagrams, was made to John George Fraser, Special Officer appointed under section 28 of the said Ordinances, within the period of three months from the date specified in the said notice, such lands would be declared the property of the Crown, and dealt with on account of the Crown (*vide* Notice No. 4,050) :

And whereas Ratnayaka Mudiyansele Sudu Banda, Bogoda Korala, made claim thereto, and John George Fraser, Special Officer appointed under section 28 of the said Ordinances, made due inquiry into such claim, and whereas the said claimant and the aforesaid John George Fraser, Special Officer, with the consent of His Excellency the Governor, came to an agreement in writing dated August 19, 1911, concerning the said lands, under section 4, sub-section (1), of the said Ordinances, whereby it was agreed that the said claimant should be declared the purchaser of the said lands upon payment on or before September 19, 1911, to the Government Agent at Badulla, of a sum of Rupees Eighty-one only (Rs. 81), as the purchase amount of the said lands, and whereas the said amount has been duly paid by the said claimant, he is hereby, in pursuance of the agreement afore-mentioned, declared to be the purchaser of the said lands, as more fully described herein below.

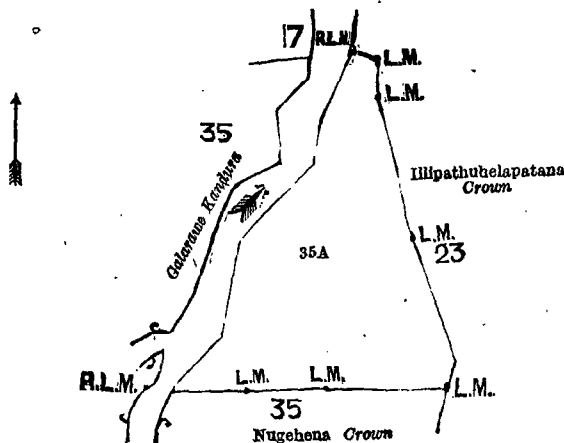
Description of the Lands referred to.

The following lots situated in the village of Dandugala, in the Bogoda korale of the Yatikinda division, in the Province of Uva, as described in the annexed diagrams :—

I.—Preliminary plan 174.

Lot.	Name of Land.	Extent, A. R. P.
35A	Nugehena	2 0 34

and bounded as follows : on the north and east by Illipathuelapatana to be declared the property of the Crown under the Waste Lands Ordinances ; on the south by Nugehena to be declared the property of the Crown under the Waste Lands Ordinances ; on the west by Gala-arawekandura.



Surveyor-General's Office,
Colombo, October 12, 1914.

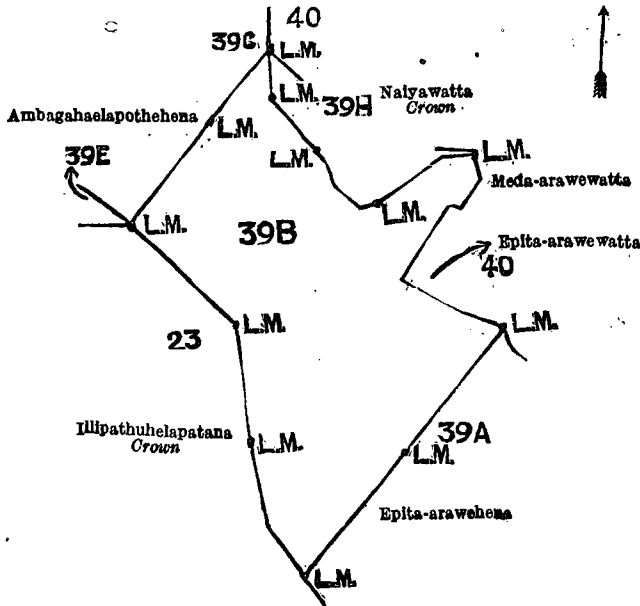
Scale of 4 Chains to an Inch.

G. K. THORNHILL,
for Acting Surveyor-General.

II.—Preliminary plan 174.

Lot.	Name of Land.	Extent, A. R. P.
39B	Allandugahahena	3 3 18

and bounded as follows : on the north by Naiyawatta to be declared the property of the Crown under the Waste Lands Ordinances ; on the east by Meda-arawewatta claimed by Sudu Banda Korala, Epita-arawewatta claimed by Sudu Banda Korala and others, Epita-arawehena sold to Dandugala Alutwalawwe Ratnayaka Mudiyansele Heen Menika under the Waste Lands Ordinances ; on the south by Illipathuhelapatana to be declared the property of the Crown under the Waste Lands Ordinances ; on the west by Illipathuhelapatana to be declared the property of the Crown under the Waste Lands Ordinances, Ambagahaelapothehena sold to Meera Lebbe Ahamadu Lebbe Marikkar under the Waste Lands Ordinances.



Surveyor-General's Office,
Colombo, October 12, 1914.

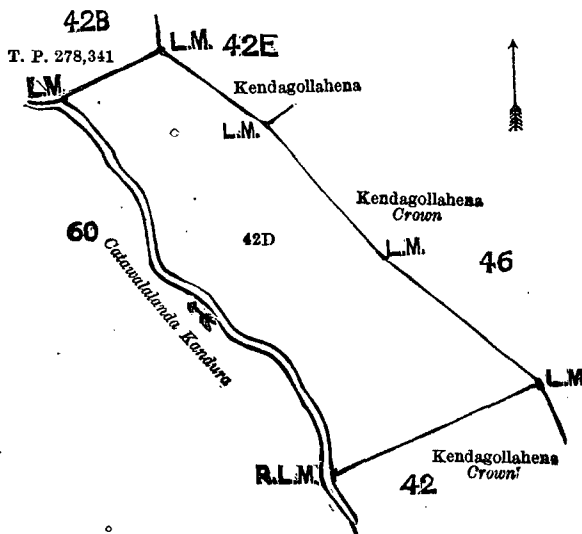
Scale of 4 Chains to an Inch.

G. K. THORNHILL,
for Acting Surveyor-General.

III.—Preliminary plan 174.

Lot.	Name of Land.	Extent, A. R. P.
42D	Kendagollahena	3 1 6

and bounded as follows : on the north by T. P. 278,341, Kendagollahena to be declared the property of the Crown under the Waste Lands Ordinances ; on the east by Kendagollahena to be declared the property of the Crown under the Waste Lands Ordinances ; on the south by Kendagollahena to be declared the property of the Crown under the Waste Lands Ordinances, Catawalalandakandura ; on the west by Catawalalandakandura.



Surveyor-General's Office,
Colombo, October 12, 1914.

Scale of 4 Chains to an Inch.

G. K. THORNHILL,
for Acting Surveyor-General.

December 16, 1914.

J. M. DAVIES,
Special Officer.

Kegalla S. O. No. 107.

Order under Section 2 of "The Waste Lands Ordinances of 1897, 1899, 1900, and 1903,"
declaring Lands to be Crown Property.

In the matter of the lands commonly called or known as Dambullekandemukulana, &c., situate in the village of Kudagama, in the Kinigoda korale of the Kegalla District, in the Province of Sabaragamuwa, and of "The Waste Lands Ordinances of 1897, 1899, 1900, and 1903."

THE notice required by section 1 of "The Waste Lands Ordinances of 1897, 1899, 1900, and 1903," having been duly published in manner prescribed by that section in respect of the above-named lands (*vide* Notice No. 5,294), and no claim having been made to the said lands or to any interest therein within the period of three months from the date specified in the said notice, I, Thomas Graham Willett, Special Officer appointed under section 28 of the said Ordinances, under and by virtue of the powers vested in me in that behalf by section 2 of the said Ordinances, do hereby on December 5, 1914, order and declare that the said lands, as more fully described herein below, situate in the village of Kudagama, in the Kinigoda korale of the Kegalla District, in the Province of Sabaragamuwa, and shown as lots 207A, 207B, and 207C in preliminary plan 135, and in the annexed diagrams, and containing in extent 1 acre and 10 perches, are the property of the Crown.

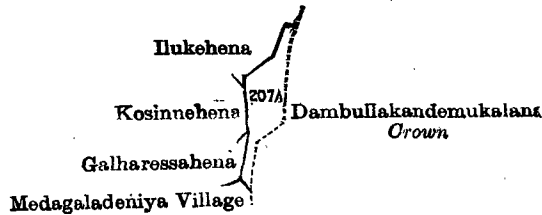
Description of the Lands referred to.

The following lots situated in the village of Kudagama, in the Kinigoda korale of the Kegalla District, in the Province of Sabaragamuwa, as described in the annexed diagrams:—

I.—Preliminary plan 135.

Lot.	Name of Land.	Extent, A. R. P.
207A	Dambullekandemukulana	0 2 18

and bounded as follows: on the north by Ilukehena claimed by Sinhalapedige Menika Duraya; on the east by Dambullakandemukulana belonging to the Crown; on the south by the village limit of Medagaladeniya; on the west by Galharessahena claimed by Nuwarapassepedige Abada, Kosinnehena claimed by Meregalpedige Nathaniel, Ilukehena claimed by Sinhalapedige Menika Duraya.



Surveyor-General's Office,
Colombo, May 29, 1914.

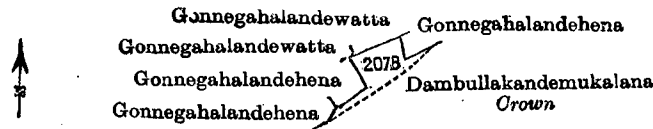
Scale of 8 Chains to an Inch.

G. K. THORNHILL,
for Acting Surveyor-General.

II.—Preliminary plan 135.

Lot.	Name of Land.	Extent, A. R. P.
207B	Dambullekandemukulana	0 1 23

and bounded as follows: on the north by Gonnegahalandewatta claimed by Appullannelage Menika, Gonnegahalandewatta claimed by Peramanepedige Sethu; on the east by Gonnegahalandehena claimed by Meregalpedige Wattuwa; on the south by Dambullakandemukulana belonging to the Crown; on the west by Gonnegahalandehena claimed by Menikpedige Peruwa, Gonnegahalandehena claimed by Appullannelage Menika.



Surveyor-General's Office,
Colombo, May 29, 1914.


Scale of 8 Chains to an Inch.

G. K. THORNHILL,
for Acting Surveyor-General.

III.—Preliminary plan 135.

Lot.	Name of Land.	Extent, A. R. P.
207C	Dambullekandemukulana	0 0 9

and bounded as follows: on the north by Gonnegahalandehena claimed by Meregalpedige Wattuwa; on the east and south by the village limit of Bamunaulla; on the west by Dambullekandemukulana belonging to the Crown.



Surveyor-General's Office,
Colombo, May 29, 1914.

Scale of 8 Chains to an Inch.

G. K. THORNHILL,
for Acting Surveyor-General.

December 5, 1914.

T. G. WILLETT,
Special Officer.

Kegalla S. O. No. 108.

Order under Section 2 of "The Waste Lands Ordinances of 1897, 1899, 1900, and 1903,"
declaring Land to be Crown Property.

In the matter of the land commonly called or known as Kongollemukalana, Alakolamademukalana, and Gotuthagolla, situate in the village of Gangekumbura, in the Kinigoda korale of the Kegalla District, in the Province of Sabaragamuwa, and of "The Waste Lands Ordinances of 1897, 1899, 1900, and 1903."

THE notice required by section 1 of "The Waste Lands Ordinances of 1897, 1899, 1900, and 1903," having been duly published in manner prescribed by that section in respect of the above-named land (*vide* Notice No. 4,688), and no claim having been made to the said land or to any interest therein within the period of three months from the date specified in the said notice, I, Thomas Graham Willett, Special Officer appointed under section 28 of the said Ordinances, under and by virtue of the powers vested in me in that behalf by section 2 of the said Ordinances, do hereby on December 2, 1914, order and declare that the said land, as more fully described herein below, situate in the village of Gangekumbura, in the Kinigoda korale of the Kegalla District, in the Province of Sabaragamuwa, and shown as lot 14C in preliminary plan 100, and in the annexed diagram, and containing in extent 3 perches, is the property of the Crown.

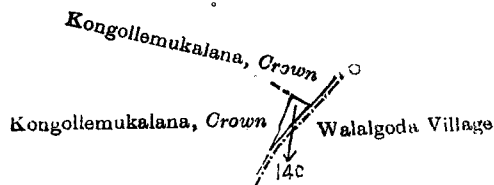
Description of the Lands referred to.

The following lot situated in the village of Gangekumbura, in the Kinigoda korale of the Kegalla District, in the Province of Sabaragamuwa, as described in the annexed diagram:—

Preliminary plan 100.

Lot.	Name of Land.	Extent, A. R. P.
14C	Kongollemukalana, Alakolamademukalana, Gotuthagolla	0 0 3

and bounded as follows: on the north by Kongollemukalana declared to be the property of the Crown under the Waste Lands Ordinances; on the east and south by the village limit of Walalgoda; on the west by Kongollemukalana declared to be the property of the Crown under the Waste Lands Ordinances.



Surveyor-General's Office,
Colombo, November 4, 1912.

Scale of 4 Chains to an Inch.

A. H. G. DAWSON,
for Surveyor-General.

December 2, 1914.

T. G. WILLETT,
Special Officer.

Order under Section 2 of "The Waste Lands Ordinances of 1897, 1899, 1900, and 1903,"
declaring Land to be Crown Property.

In the matter of the land commonly called and known as Galpottelanda (reservation for footpath), situate in the village of Welikanna, in the Udugaha pattu of the Hewagam korale of the Colombo District, in the Western Province, and of "The Waste Lands Ordinances of 1897, 1899, 1900, and 1903."

THE notice required by section 1 of "The Waste Lands Ordinances of 1897, 1899, 1900, and 1903," having been duly published in manner prescribed by that section in respect of the above-named land (*vide* Notice No. 5,371), and no claim having been made to the said land or to any interest therein within the period of three months from the date specified in the said notice, I, Charles Valentine Brayne, Assistant Government Agent, Colombo and Negombo Districts, under and by virtue of the powers vested in me in that behalf by section 2 of the said Ordinances, do hereby on January 14, 1915, order and declare that the said land, as more fully described herein below, situate in the village of Welikanna, in the Udugaha pattu of the Hewagam korale of the Colombo District, in the Western Province, and shown as lot 4176 in preliminary plan 15,144 and in the annexed diagram, and containing in extent 1 rood and 7 perches, is the property of the Crown.

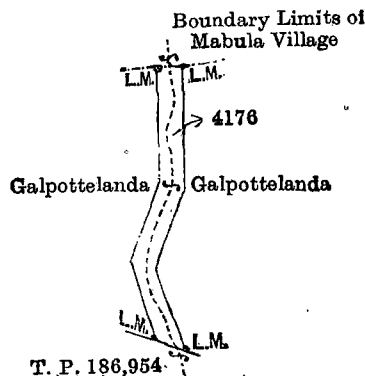
Description of the Land referred to.

The following lot situated in the village of Welikanna, in the Udugaha pattu of the Hewagam korale of the Colombo District, in the Western Province, as described in the annexed diagram:—

Preliminary plan 15,144.

Lot.	Name of Land.	Extent, A. R. P.
4176	Galpottelanda (reservation for footpath)	0 1 7

and bounded as follows: on the north by boundary limits of Mabula village; on the east by Galpottelanda settled on Rubasinghe Achchige Gabriel of Welikanna; on the south by land depicted in title plan 186,954; and on the west by Galpottelanda sold by the Crown to Rubasinghe Achchige Silvestri of Welikanna.



Surveyor-General's Office,
Colombo, June 30, 1914.

Scale of 4 Chains to an Inch.

C. R. LUNDIE,
for Acting Surveyor-General.

January 14, 1915.

C. V. BRAYNE,
Assistant Government Agent,
Colombo and Negombo Districts.

**Order under Section 2 of "The Waste Lands Ordinances of 1897, 1899, 1900, and 1903,"
declaring Land to be Crown Property.**

In the matter of the land commonly called and known as Ellelanda (reservation for oya), situate in the village of Welikanna, in the Udugaha pattu of the Hewagam korale of the Colombo District, in the Western Province, and of "The Waste Lands Ordinances of 1897, 1899, 1900, and 1903."

THE notice required by section 1 of "The Waste Lands Ordinances of 1897, 1899, 1900, and 1903," having been duly published in manner prescribed by that section in respect of the above-named land (*vide* Notice No. 5,370), and no claim having been made to the said land or to any interest therein within the period of three months from the date specified in the said notice, I, Charles Valentine Brayne, Assistant Government Agent, Colombo and Negombo Districts, under and by virtue of the powers vested in me in that behalf by section 2 of the said Ordinances, do hereby on January 14, 1915, order and declare that the said land, as more fully described herein below, situate in the village of Welikanna, in the Udugaha pattu of the Hewagam korale of the Colombo District, in the Western Province, and shown as lot 4201 in preliminary plan 15,144 and in the annexed diagram, and containing in extent 1 acre 2 roods and 19 perches, is the property of the Crown.

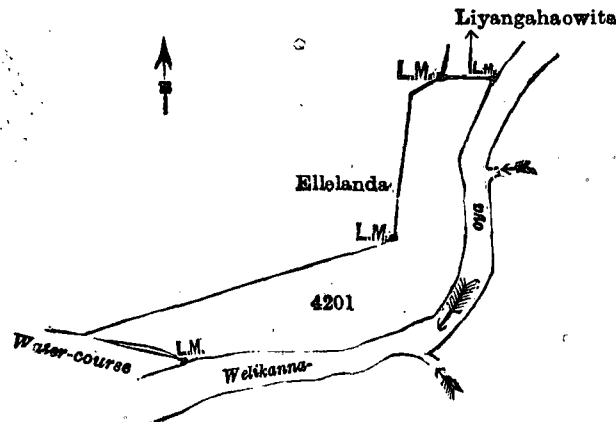
Description of the Land referred to.

The following lot situated in the village of Welikanna, in the Udugaha pattu of the Hewagam korale of the Colombo District, in the Western Province, as described in the annexed diagram:—

Preliminary plan 15,144.

Lot.	Name of Land.	Extent, A. R. P.
4201	Ellelanda (reservation for oya)	1 2 19

and bounded as follows: on the north by Liyangahaowita claimed by R. A. Albino and Annavirala; on the east by Welikanna-oya; on the south by Welikanna-oya and water-course; and on the west by Ellelanda sold by the Crown to Wilmot Arthur de Silva of "The Tent," Flower road.



Surveyor-General's Office,
Colombo, June 30, 1914.

Scale of 4 Chains to an Inch.

C. R. LUNDIE,
for Acting Surveyor-General.

January 14, 1915.

C. V. BRAYNE,
Assistant Government Agent,
Colombo and Negombo Districts.

PRELIMINARY NOTICES.

Kurunegala Notice No. 5,563.

Notice under "The Waste Lands Ordinances of 1897, 1899, 1900, and 1903."

TAKE notice that unless within three months from May 7, 1915, the persons, if any, who claim any interest in the lands hereinafter mentioned or in any one or more of such lands or to some interest therein make claim in person or in writing to the said lands or any of them or to some interest therein to N. A. Hampton, Esq., Special Officer appointed under section 28 of "The Waste Lands Ordinances of 1897, 1899, 1900, and 1903," at his office at Fort, Colombo:

Such Special Officer, in pursuance of the powers vested in him by the said Ordinances, will declare by writing under his hand that the said lands, or such of them as to which no claim has been made, are the property of the Crown.

N. A. HAMPTON,
Special Officer.

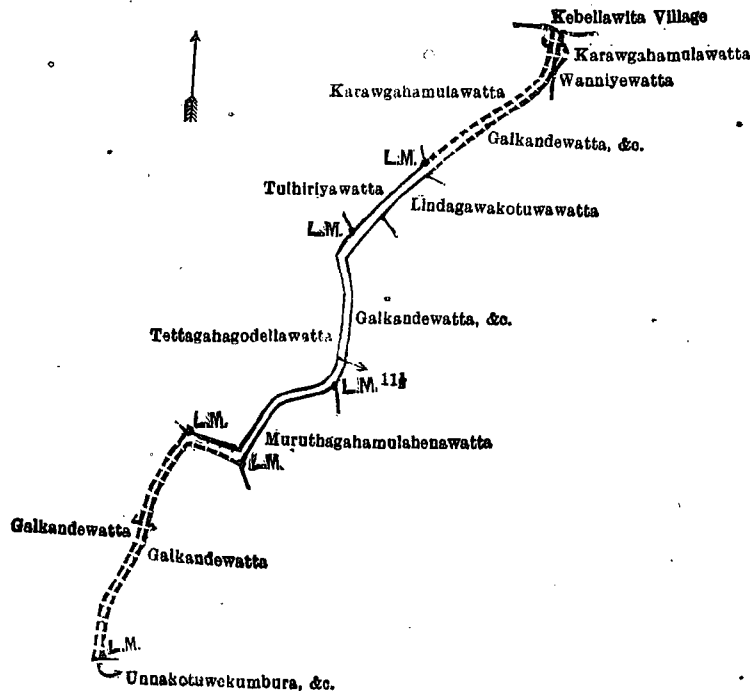
Description of the Lands referred to.

The following lots situated in the village of Galpottepola, in the Udukaha Korale South of the Dambadeni hatpattu of the Kurunegala District, in the North-Western Province, as described in the annexed diagrams:—

I.—Preliminary plan 465.

Lot.	Name of Land.	Extent, A. R. P.
11½	Gansabhawa path	0 1 8

and bounded as follows : on the north by the village limit of Kebellowita ; on the east by Karawgahamulawatta claimed by Kapuruhamy and others, Wanniyewatta claimed by Y. Menikhamy and others, Galkandewatta, &c., claimed by D. Mudalihamy and others, Lindagawakotuwwatta claimed by G. Wijehamy and others, Galkandewatta, &c., claimed by D. Mudalihamy and others, Muruthagahamulahenawatta claimed by Dahanaka Achchilage Mudalihamy, Galkandewatta claimed by ditto and another ; on the south by Unnakotuwekumbura claimed by G. Mudalihamy and others ; on the west by Galkandewatta claimed by Dahanaka Achchilage Mudalihamy and another, Tettagahagodellawatta claimed by Yapahamillage PUNCHAPPUHAMY, Tuhiriyawatta claimed by Galatteralage Wijehamy and another, Karawgahamulawatta claimed by Kapuruhamy and others.



Surveyor-General's Office,
Colombo, February 5, 1915.

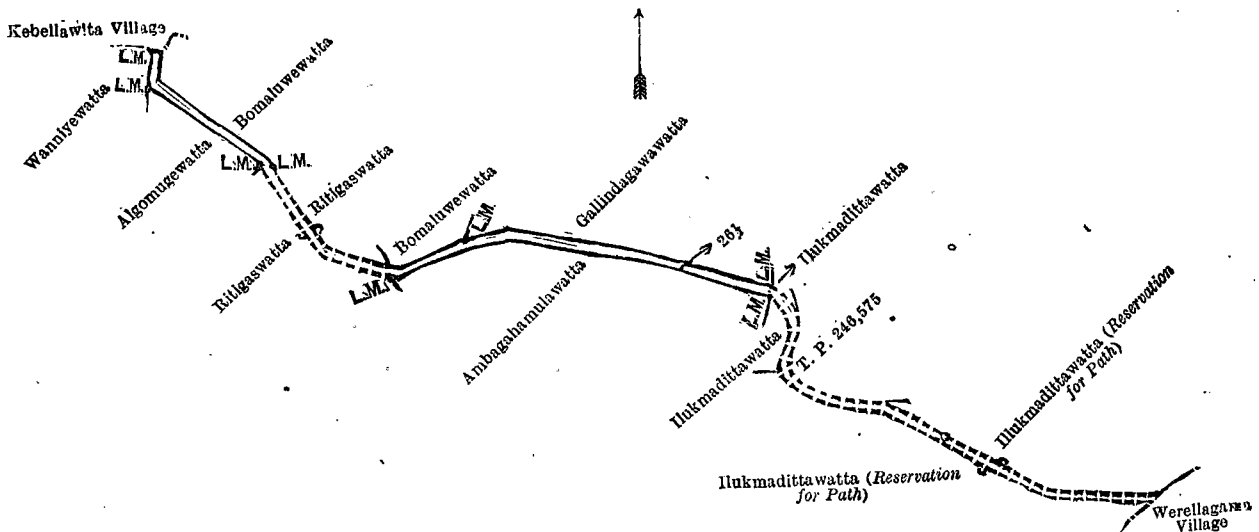
Scale of 4 Chains to an Inch.

G. K. THORNHILL,
for Surveyor-General.

II.—Preliminary plan 465.

Lot.	Name of Land.	Extent, A. R. P.
26 1/2	Gansabhawa path	0 1 24

and bounded as follows : on the north by the village limit of Kebellowita, Bomaluwewatta claimed by Galatterallage Kapuruhamy and others, Ritigaswatta claimed by Galatterallage Ausadahamy and another, Bomaluwewatta claimed by ditto Kirihamy and others, Gallindagawawatta claimed by ditto Kirihamy, Ilukmadittawatta claimed by Mapa Mudiyan-selage PUNCHI BANDA ; on the east by T. P. 246,575, Ilukmadittewatta (reservation for path) claimed by PUNCHAPPUHAMY KOTTASE, the village limit of Werellagama ; on the south by Ilukmadittawatta (reservation for path) claimed by PUNCHAPPUHAMY KOTTASE, Ilukmadittawatta claimed by Yapa Mudiyan-selage PUNCHI BANDA, Police Officer, Ambagahamulawatta claimed by Yapa Hamillage WILLIAM SINGHO and another ; on the west by Ritigaswatta claimed by Galatterallage Ausadahamy and others, Algomugewatta claimed by Yapahamillage PUNCHAPPU, Vannigewatta claimed by Y. Menikhamy and others.



Surveyor-General's Office,
Colombo, February 5, 1915.

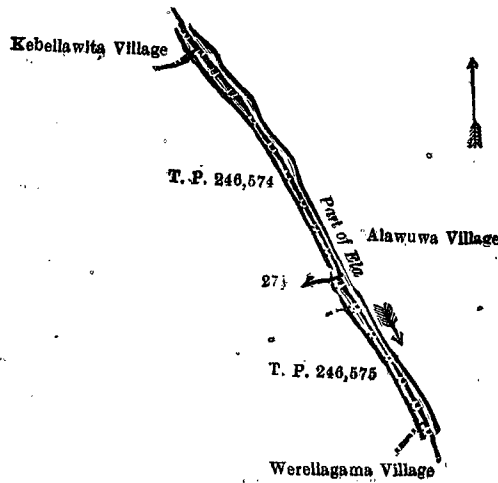
Scale of 4 Chains to an Inch.

G. K. THORNHILL,
for Surveyor-General.

III.—Preliminary plan 465.

Lot.	Name of Land.	Extent, A. R. P.
27½	Part of ela	0 0 21

and bounded as follows: on the north and east by the village limit of Alawuwa (part of ela); on the south by the village limit of Werellegama; on the west by T. P. 246,575, T. P. 246,574, the village limit of Kebellowita.



Surveyor-General's Office,
Colombo, February 5, 1915.

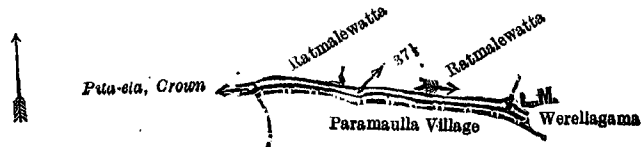
Scale of 4 Chains to an Inch.

G. K. THORNHILL,
for Surveyor-General.

IV.—Preliminary plan 465.

Lot.	Name of Land.	Extent, A. R. P.
37½	Ela	0 0 5

and bounded as follows: on the north by Ratmalewatta claimed by G. Mudalihamy, *ex*-Arachchi; on the east by the village limit of Werellegama; on the south by the village limit of Paramaulla; on the west by Pita-ela belonging to the Crown.



Surveyor-General's Office,
Colombo, February 5, 1915.

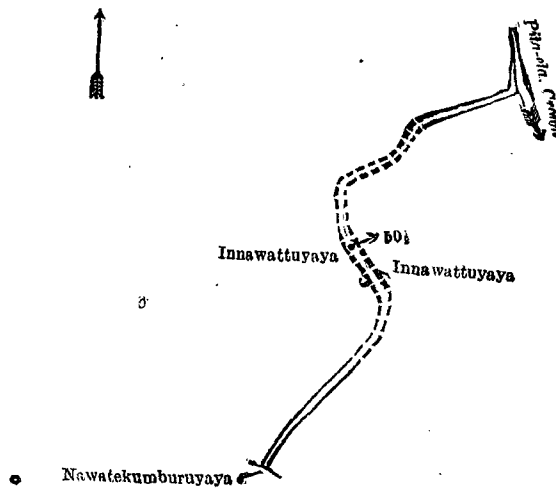
Scale of 4 Chains to an Inch.

G. K. THORNHILL,
for Surveyor-General.

V.—Preliminary plan 465.

Lot.	Name of Land.	Extent, A. R. P.
50½	Gansabhawa path	0 0 30

and bounded as follows: on the north by Innawattuyaya claimed by Mudalihamy and others; on the east by Pita-ela belonging to the Crown, Innawattuyaya claimed by Mudalihamy and others; on the south by Nawatekumburuyaya claimed by Kirimenika and others; on the west by Innawattuyaya claimed by Mudalihamy and others.



Surveyor-General's Office,
Colombo, February 5, 1915.

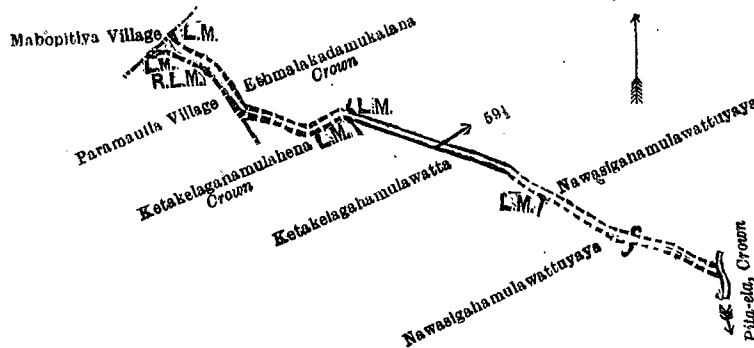
Scale of 4 Chains to an Inch.

G. K. THORNHILL,
for Surveyor-General.

VI.—Preliminary plan 465.

Lot.	Name of Land.	Extent, A. R. P.
59½	Gansabhawa path	0 0 32

and bounded as follows: on the north by Ethmalakadamukalana claimed by the Crown, Nawasigahumulawattuyaya claimed by Appuhamy and others; on the east by Pita-ela belonging to the Crown; on the south by Nawasigahumulawattuyaya claimed by Appuhamy and others, Ketakelagahumulawatta claimed by Mudiyanselage Kiribanda and another, Ketakelagahumulahena claimed by the Crown and Mudiyanselage Kiri Banda and another; on the west by the village limit of Paramaulla, the village limit of Mabopitiya.



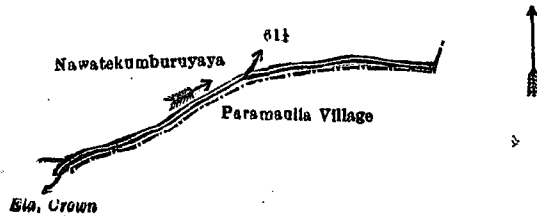
Surveyor-General's Office,
Colombo, February 5, 1915.

Scale of 4 Chains to an Inch.
VII.—Preliminary plan 465.

G. K. THORNHILL,
for Surveyor-General.

Lot.	Name of Land.	Extent, A. R. P.
61 1/2	Pita-ela	0 0 7

and bounded as follows: on the north by Nawatekumburuyaya claimed by Kiri Menika and others; on the east by the village limit of Paramaulla; on the south by the village limit of Paramaulla, an ela claimed by the Crown; on the west by Nawatekumburuyaya claimed by Kirimenika and others.



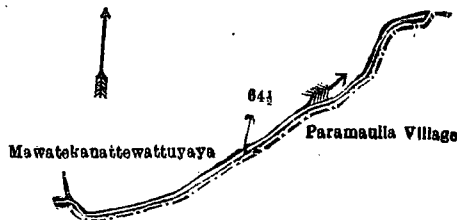
Surveyor-General's Office,
Colombo, February 5, 1915.

Scale of 4 Chains to an Inch.
VIII.—Preliminary plan 465.

G. K. THORNHILL,
for Surveyor-General.

Lot.	Name of Land.	Extent, A. R. P.
64 1/2	Pita-ela	0 0 7

and bounded as follows: on the north by Mawatekanattewattuyaya claimed by Kirihamy and others; on the east and south by the village limit of Paramaulla; on the west by Mawatekanattewattuyaya claimed by Kirihamy and others.



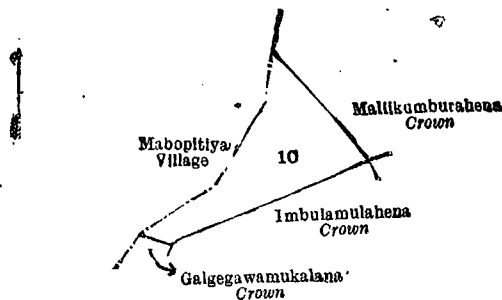
Surveyor-General's Office,
Colombo, February 5, 1915.

Scale of 4 Chains to an Inch.
IX.—Preliminary plan 465.

G. K. THORNHILL,
for Surveyor-General.

Lot.	Name of Land.	Extent, A. R. P.
10	Galgegawahena	0 2 18

and bounded as follows: on the north by the village limit of Mabopitiya; on the east by Mallikumburahena claimed by the Crown; on the south by Imbulamulahena claimed by the Crown, Galgegawamukalana claimed by the Crown; on the west by the village limit of Mabopitiya.



Surveyor-General's Office,
Colombo, March 2, 1915.

Scale of 4 Chains to an Inch.
Kurunegala S. O. 39—1915.

G. K. THORNHILL,
for Surveyor-General.

Kurunegala Notice No. 5,564.**Notice under "The Waste Lands Ordinances of 1897, 1899, 1900, and 1903."**

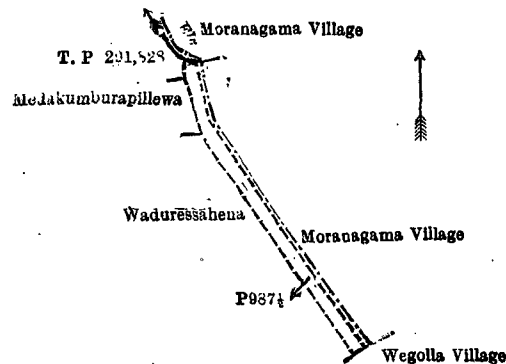
TAKE notice that unless within three months from May 7, 1915, the persons, if any, who claim any interest in the land hereinafter mentioned make claim in person or in writing to the said land or to some interest therein to N. A. Hampton, Esq., Special Officer appointed under section 28 of "The Waste Lands Ordinances of 1897, 1899, 1900, and 1903," at his office at Fort, Colombo :

Such Special Officer, in pursuance of the powers vested in him by the said Ordinances, will declare by writing under his hand that the land, to which no claim has been made, is the property of the Crown.

N. A. HAMPTON,
Special Officer.

Description of the Land referred to.

The land commonly called or known as reservation for road, situated in the village of Udugodagama, in the Mahagalboda Egoda korale of the Hiriyala hatpattu of the Kurunegala District, in the North-Western Province, containing in extent 19 perches, shown as lot P987½ in preliminary plan 1,993 and in the annexed diagram; and bounded as follows: on the north by an ela (the village limit of Moranagama); on the east by the village limit of Moranagama; on the south by the village limit of Wegolla; on the west by Waduressahena sold by the Crown, Medakumburapillewa (private), T. P. 291,828.



Surveyor-General's Office,
Colombo, February 12, 1915.

Scale of 4 Chains to an Inch.

Kurunegala S. O. 40—1915.

G. K. THORNHILL,
for Surveyor-General.

Kurunegala Notice No. 5,565.**Notice under "The Waste Lands Ordinances of 1897, 1899, 1900, and 1903."**

TAKE notice that unless within three months from May 7, 1915, the persons, if any, who claim any interest in the lands hereinafter mentioned or in any one or more of such lands or to some interest therein make claim in person or in writing to the said lands or any of them or to some interest therein to N. A. Hampton, Esq., Special Officer appointed under section 28 of "The Waste Lands Ordinances of 1897, 1899, 1900, and 1903," at his office at Fort, Colombo :

Such Special Officer, in pursuance of the powers vested in him by the said Ordinances, will declare by writing under his hand that the said lands, or such of them as to which no claim has been made, are the property of the Crown.

N. A. HAMPTON,
Special Officer.

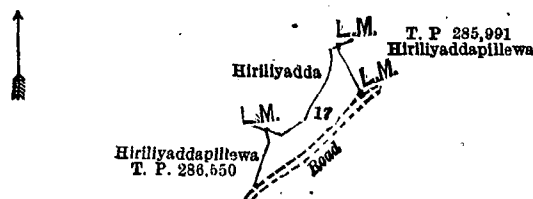
Description of the Lands referred to.

The following lots situated in the village of Galayaya, in the Meda Pattu Korale West of the Katugampola hatpattu of the Kurunegala District, in the North-Western Province, as described in the annexed diagrams:—

I.—Preliminary plan 314.

Lot.	Name of Land.	Extent, A. R. P.
17	Hiriliyaddapillewa	0 2 38

and bounded as follows: on the north by Hiriliyaddapillewa sold by the Crown (T. P. 285,991); on the east and south by road; on the west by Hiriliyaddapillewa sold by the Crown (T. P. 286,550), Hiriliyadda claimed by H. P. M. Herathamy and others.



Surveyor-General's Office,
Colombo, February 22, 1915.

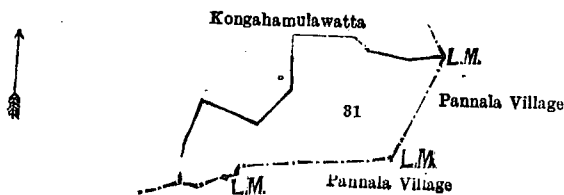
Scale of 8 Chains to an Inch.

G. K. THORNHILL,
for Surveyor-General.

II.—Preliminary plan 314.

Lot.	Name of Land.	Extent, A. R. P.
31	Kongahamulawatta	3 3 4½

and bounded as follows: on the north by Kongahamulawatta claimed by Adikara Mudiyansele Singappuhamy, Vedarala, and others; on the east and south by the village limit of Pannala; on the west by Kongahamulawatta claimed by Adikara Mudiyansele Singappuhamy, Vedarala, and others.



Surveyor-General's Office,
Colombo, February 22, 1915.

Scale of 8 Chains to an Inch.

G. K. THORNHILL,
for Surveyor-General.

Kurunegala S. O. 41—1915.

Kegalla Notice No. 5,566.

Notice under "The Waste Lands Ordinances of 1897, 1899, 1900, and 1903."

TAKE notice that unless within three months from May 7, 1915, the persons, if any, who claim any interest in the lands hereinafter mentioned or in any one or more of such lands or to some interest therein make claim in person or in writing to the said lands or any of them or to some interest therein to T. G. Willett, Esq., Special Officer appointed under section 28 of "The Waste Lands Ordinances of 1897, 1899, 1900, and 1903," at his office at Fort, Colombo:

Such Special Officer, in pursuance of the powers vested in him by the said Ordinances, will declare by writing under his hand that the said lands, or such of them as to which no claim has been made, are the property of the Crown.

T. G. WILLETT,
Special Officer.

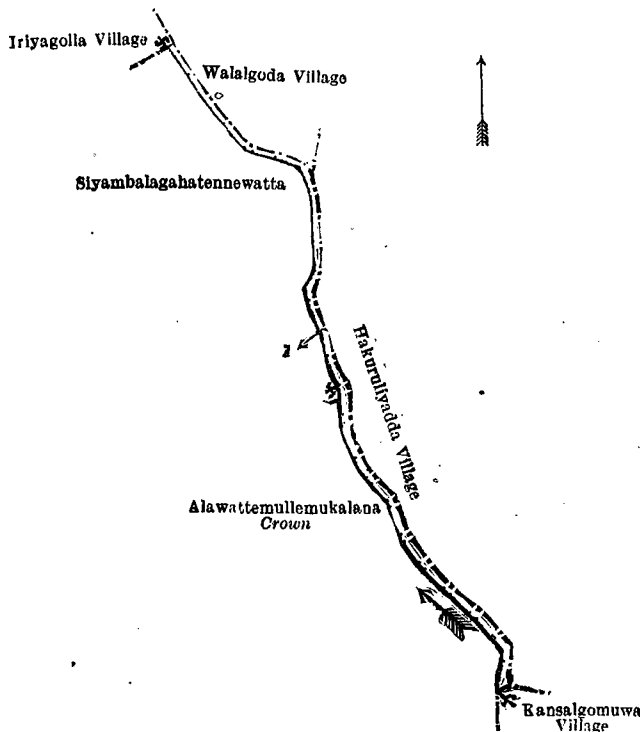
Description of the Lands referred to.

The following lots situated in the village of Godagandeniya, in the Kinigoda korale of the Kegalla District, in the Province of Sabaragamuwa, as described in the annexed diagrams:—

I.—Preliminary plan 162.

Lot.	Name of Land.	Extent, A. R. P.
1	Kebellagolle-ela	0 1 6

and bounded as follows: on the north by the village limit of Walalgoda; on the east by the village limit of Hakuruliyadda; on the south by the village limit of Kansalgomuwa; on the west by Alawattemullemukalana belonging to the Crown, Siyambalagahatennewatta claimed by Weerasuriya Achchilage Appuhamy, the village limit of Iriyagolla.



Surveyor-General's Office,
Colombo, September 9, 1914.

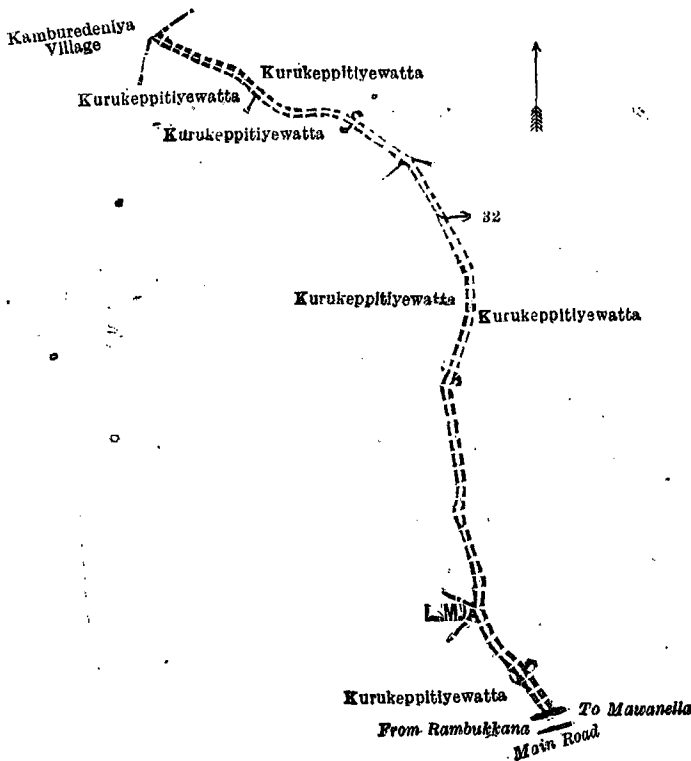
Scale of 4 Chains to an Inch.

G. K. THORNHILL,
for Acting Surveyor-General.

II.—Preliminary plan 162.

Lot.	Name of Land.	Extent, A. R. P.
32	Cart track	0 0 33

and bounded as follows : on the north and east by Kurukeppitiywatta claimed by Sena Abdulla ; on the south by the main road from Mawanella to Rambukkana ; on the west by Kurikeppitiywatta claimed by Sena Abdulla, the village limit of Kamburudeniya.



Surveyor-General's Office,
Colombo, September 9, 1914.

Scale of 4 Chains to an Inch.

G. K. THORNHILL,
for Acting Surveyor-General.

III.—Preliminary plan 162.

Lot.	Name of Land.	Extent, A. R. P.
94	Water-course	0 0 1

and bounded as follows : on the north and east by Totupolagawawatta claimed by Ekanekgedera Mudiyanse and others ; on the south and west by the village limit of Beligodapitiya.



Surveyor-General's Office,
Colombo, September 9, 1914.

Scale of 4 Chains to an Inch.

G. K. THORNHILL,
for Acting Surveyor-General.

IV.—Preliminary plan 162.

Lot.	Name of Land.	Extent, A. R. P.
98	Footpath	0 0 3

and bounded as follows : on the north by Galkotuwewatta claimed by Vedalage Sirimali ; on the east by Galkotuwewatta Vedalage Kowwa and others ; on the south by Galkotuwewattahena claimed by Moragalahanayalage Rana Vidane Henaya ; on the west by Galkotuwewatta claimed by Moragalahanayalage Rana Vidane Henaya.



Surveyor-General's Office,
Colombo, September 9, 1914.

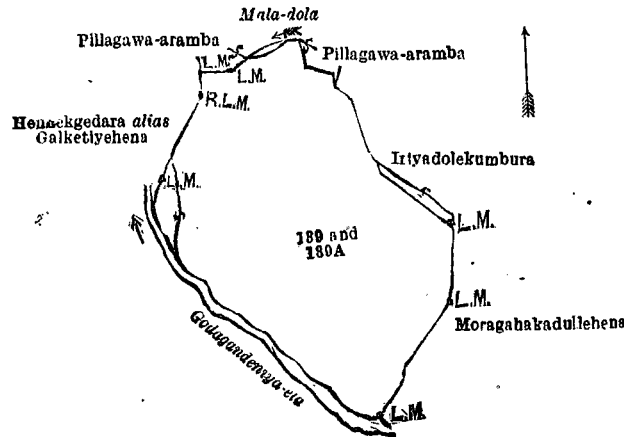
Scale of 4 Chains to an Inch.

G. K. THORNHILL,
for Acting Surveyor-General.

V.—Preliminary plan 162.

Lot.	Name of Land.	Extent, A. R. P.
139	Hennekgehena alias Galketiyaalemukalana	2 3 32
139A	Do.	0 0 9
		3 0 1

and bounded as follows : on the north by Pillagawa-aramba claimed by Rasnikgedera Mudiyanse, the Mala-dola, Pilla-gawa-aramba claimed by Rasnikgedera Mudiyanse ; on the east by Iriyadolekumbura claimed by Bamunugedera Bandi-rala, Moragahakadullehena claimed by Dingiri Banda, *ex-Korala* ; on the south by the Godagandeniya-ela ; on the west by the Godagandeniya-ela, Hennekgedera *alias* Galketiyaehena claimed by Hennekgedera Mudiyanse.



Surveyor-General's Office,
Colombo, September 9, 1914.

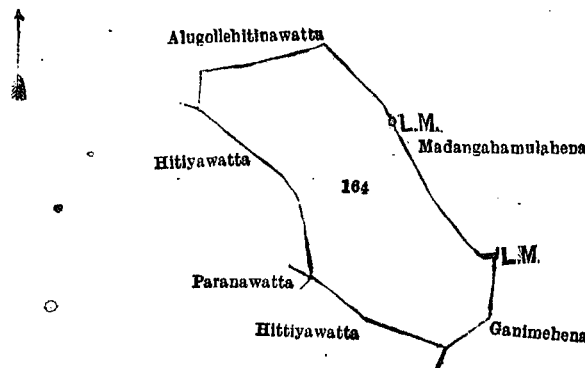
Scale of 4 Chains to an Inch.

G. K. THORNHILL,
for Acting Surveyor-General.

VI.—Preliminary plan 162.

Lot.	Name of Land.	Extent, A. R. P.
164	Dangollemukalana	1 3 19

and bounded as follows : on the north by Alugolle Hitinawatta claimed by Ratnayaka Wijekoon Mudiyanse Kiri Banda ; on the east by Madangahamulahena claimed by Yakdessalage Ebitha, Ganimehena claimed by Ratnayaka Wijekoon Mudiyanse Kiri Banda ; on the south by Hittiyawatta claimed by Ratnayaka Wijekoon Mudiyanse Kiri Banda ; on the west by Paranawatta claimed by Ratnayaka Wijekoon Mudiyanse Kiri Banda, Hittiyawatta claimed by ditto.



Surveyor-General's Office,
Colombo, September 9, 1914.

Scale of 4 Chains to an Inch.

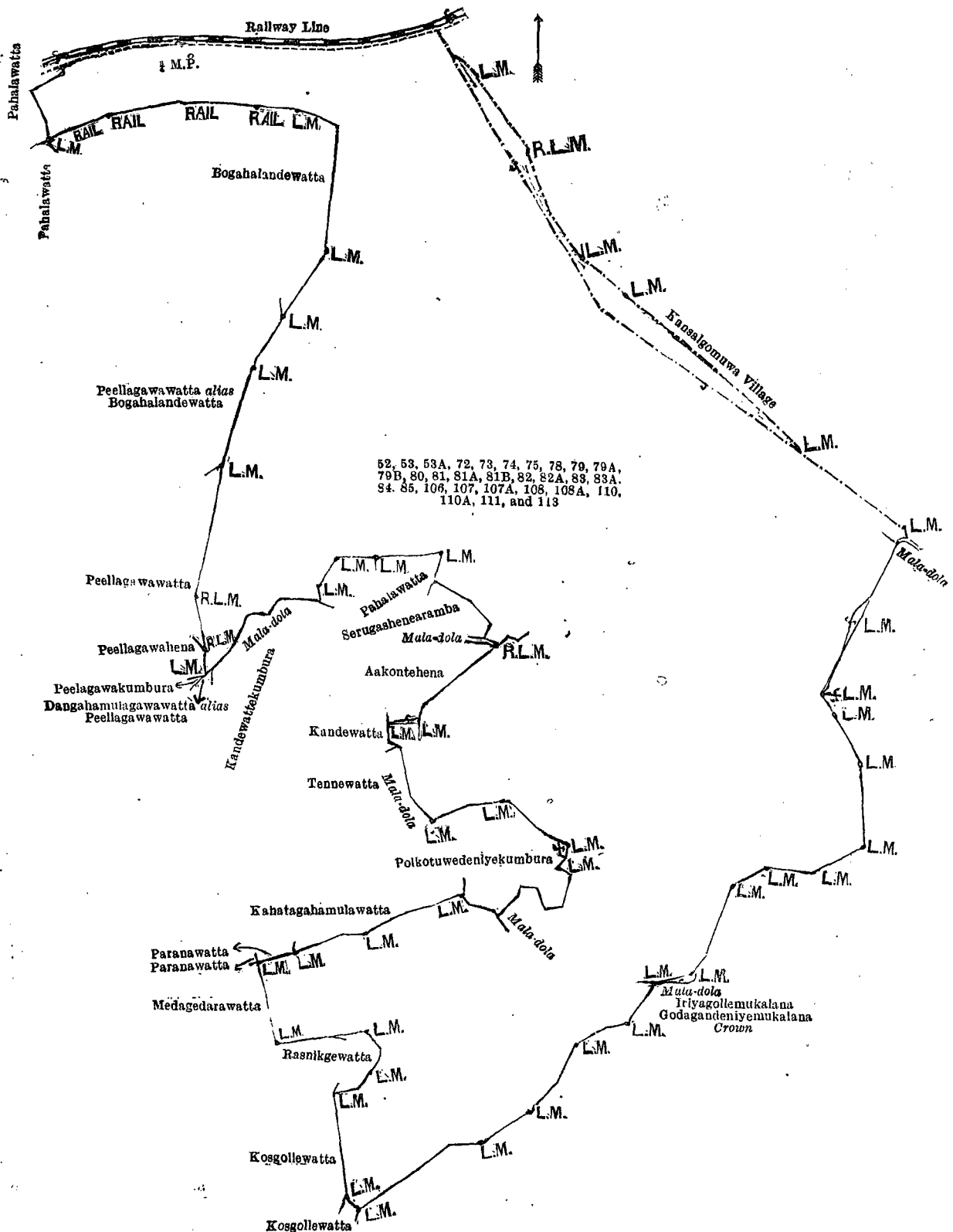
G. K. THORNHILL,
for Acting Surveyor-General.

VII.—Preliminary plan 162.

Lot.	Name of Land.	Extent, A. R. P.	Lot.	Name of Land.	Extent, A. R. P.
52	Bogahalandehena (railway reservation)	1 3 25	82A	Aakontehena	0 0 3
53	Bogahalandewatta	3 2 13	83	Walauwehena <i>alias</i> Aakontehena	0 3 6
53A	Do.	0 0 38	83A	Aakontehena	0 0 39
72	Peehillagawahena	2 3 30	84	Do.	0 3 6
73	Ekanekgehena <i>alias</i> Bulugahamulahena	1 0 30	85	Do.	0 1 19
74	Serugastennehena	0 3 19	106	Panwattchena	0 3 1
75	Egodawattchena	0 2 20	107	Aakontehena, Pahalagederahena	2 2 20
78	Serugastennehena	0 3 38	107A	Do.	0 0 14
79	Serugastennewatta	3 2 13	108	Aluambagahamulahena, Dangahawelahena, Aakontehena	0 3 22
79A	Do.	0 1 22	108A	Aluambagahamulahena	0 1 1
79B	Do.	0 1 5	110	Kanuambagahamulahena, Kahatagahamulahena	1 3 5
80	Aakontehena	0 2 18	110A	Polkotuwehena	0 1 28
81	Dangahamulahena, Aakontehena	0 3 3	111	Kanuambagahamulahena	1 0 15
81A	Aakontehena	0 0 7	113	Aluwattchena	0 3 8
81B	Dangahamulahena	0 2 17			
82	Aakontehena	1 3 3			31 1 8

and bounded as follows : on the north by Pahalawatta claimed by Vedalage Ganitaya and others, the railway line ; on the east by the village limit of Kansalgomuwa, the Mala-dola, Imiyagollamukalana belonging to the Crown, Godagandeniye-mukalana belonging to the Crown, the Mala-ela ; on the south by Imiyagollemukalana belonging to the Crown, Godagandeniye-mukalana belonging to the Crown, Kosgollewatta claimed by Rasnikgedera Mudiyanse ; on the west by Kosgollewatta claimed by Rasnikgedera Mudiyanse, Rasnikgewatta claimed by ditto, Medagederawatta claimed by Gammedagedera Pina, Paranawatta claimed by Dompearachchilage Pavistina Silva, Paranawatta claimed by B. Bandirala,

Kahatagahamulawatta claimed by D. Pavistina Silva, Mala-dola, Polkotuwedeniyekumbura claimed by Suriya Bandige Sarohamy (the Mala-dola), Tennewatta claimed by Mapagedera Ukku Menika, Kandewatta claimed by B. Bandirala, Aakontehena claimed by Mudunkotuwege Sopia Nona, the Mala-dola, Serugashena-aramba claimed by Ellabodage Don Aron Perera, Pahawatta claimed by Kiri Banda Seneviratna, Notary of Manpitiya, the Mala-dola (Kandewattekumbura claimed by Bamunagedera Bandirala), Dangahamulagawawatta *alias* Peellagawawatta claimed by Mapagedera Ukku Menika, Peellagawakumbura claimed by Basnayakaralage Kirihamy, Peellagawahena claimed by Ekanayakagedera Punchi Menika, Peellagawawatta claimed by ditto, Peellagawawatta *alias* Bogahalandewatta claimed by Albert Senanayaka, Bogahalandewatta claimed by T. B. Nawaratna, Pahawatta claimed by Oliyadessalage Ganitheya and others, Pahawatta claimed by Vedalage Ganitaya and others.



Surveyor-General's Office,
Colombo, September 9, 1914.

G. K. THORNHILL,
for Acting Surveyor-General.

VIII.—Preliminary plan 162.

Lot.	Name of Land.	Extent, A. R. P.
24	Peelikumburatenne-ela	0 2 12

and bounded as follows : on the north by Ketakalagahamulawatta claimed by Ekanekgedera Mudiyanse and others, Delgahamulahena claimed by Hennekgedera Mudiyanse and others, Delgahamulahena claimed by Hennekgedera Jothihamy, Alawatumullemukalana belonging to the Crown, Boreluwehena claimed by Hennekgedera Dingiri Menika, Boraluwewatta claimed by ditto, Boraluwehena claimed by Hennekgedera Ranhamy, Borellawatta claimed by H. Siyatu, Dehigahamulahena claimed by Wewayatage Appuwa ; on the east by the village limit of Kansalgomuwa ; on the south by a cart road to Mawanella, Pahalawatta claimed by Hennekgedera Balahamy, Gedarawatta claimed by Hennekgedera Tikiri Menika, Nekatgewatta claimed by Mangedera Vidanelage Dingiri Menika, Kiriwallewelayaya claimed by Hennekgedera Mudiyanse and others, Nekatgekumbura claimed by Mangedera Vidanelage Dingiri Menika and others, Nekatgewatta claimed by Mangedera Vidanelage Dingiri Menika, Kiriwalawekumburepillewa (railway reservation) claimed by Hennekgedera Mudiyanse and another, Nikamadittepillewa claimed by Vedalayaya Ganitaya and others (railway reservation), a cart road, Nikamadittepillewa claimed by Vedalayaya Ganitaya and others (railway reservation), T. P. 67,663, Nikamadittepillewa claimed by Vedalayaya Ganitaya (railway reservation), the railway line, Hakuranneewatta claimed by Yapa Mudiyanse Ukku Banda (railway reservation), Doradeniya claimed by Ratnayaka Wijeykoon Mudiyanse Ukku Kiri Banda and others (railway reservation), the railway line ; on the west by Ginihiriyagalekumbura (railway reservation) claimed by Sena Abdulla and others, T. P. 67,663, Nikamaditta claimed by Vedalayaya Ganitaya and others (railway reservation), a cart road from Rambukkana, T. P. 67,663, Kiriwalawelayaya claimed by Hennekgedera Mudiyanse and others, Kiriwalawekumbura claimed by Hennekgedera Mudiyanse and another, Nekatgekumbura claimed by Mangedera Vidanelage Dingiri Menika and others, Kiriwallewelayaya claimed by Hennekgedera Mudiyanse and others, T. P. 119,170, Kiriwallewelayaya claimed by Hennekgedera Mudiyanse and others, Kohilangekumbura claimed by Bastian Appu, Kohilangekumbura claimed by Panikkiya and others, Paddadeniyekumbura claimed by Ekanekgedera Mudiyanse and others.

[For Diagram see page 684.]

IX.—Preliminary plan 162.

Lot.	Name of Land.	Extent, A. R. P.
63	Godagandeniya-ela	1 0 17

and bounded as follows : on the north by Udakumbura (railway reservation) claimed by Sena Abdulla and others, the railway line, Aswedduwa claimed by Keppitipola Henayalage Kumara and others (railway reservation), Doradeniya claimed by Ratnayaka Wijeykoon Mudiyanse Ukku Kiri Banda and others, Indurugolla claimed by Moragolla Henayalage Rana Henaya, Galkotuwwewatta claimed by Rana Vidane Henaya, Galkotuwwewattahena claimed by Moragalle Henayalage Rana Vidane Henaya, Peellagawadeniya claimed by Mapagedera Ukku Menika, Peellagawahena claimed by Ekanekgedera Punchi Menika, Peellagawahena claimed by Dingiri Banda, *ex-Korala*, Pahalawatta claimed by Kiri Banda Senewiratna, Serugashena-aramba claimed by Ellabodage Don Aron Perera, Serugastennehena claimed by ditto, Serugastenneewatta claimed by P. H. Abraham Silva, Serugastenneewatta claimed by Welhenege Allis Appu, the village limit of Kansalgomuwa ; on the east by the village limit of Kansalgomuwa, Iriyagollamukalana and Godagandeniyamukalana belonging to the Crown, Aakontehena claimed by Welhenege Allis Appu, Aakontehena claimed by Yapa Mudiyanse Ukku Mutu Menika, Aakontehena claimed by Welhenege Allis Appu, Dangahamulahena claimed by Bamunagedera Bandirala, Dangahamulahena *alias* Aakontehena claimed by P. H. Abraham Silva and others, Aakontehena claimed by ditto, Walauwehena *alias* Aakontehena claimed by Dingiri Banda, *ex-Korala*, and another, Aakontehena Kabukkotuwa claimed by V. Dingiri Menika, Aakontehena claimed by Mudunkotuwege Sopia Nona, Aakontehena claimed by Gammedagedera Surendera, Polkotuwedeniyakumbura claimed by Suriyabandage Sarohamy, Panwattahena claimed by Rasnekgedera Mudiyanse and another, Ankontehena claimed by Juwan Appu of Tisnapola, Iriyagollemukalana and Godagandeniyamukalana belonging to the Crown ; on the south by Iriyagollemukalana and Godagandeniyamukalana belonging to the Crown, Panwattahena claimed by Rasnakgedera Mudiyanse and another, Kanuambagahamulahena claimed by Rasnakgedera Mudiyanse and others, Kahatagahamulahanepolkotuwa claimed by Pavistina Silva and another, Polkotuwehena claimed by Bandirala and P. Silva, Kahatagahamulawatta claimed by D. Pavistina Silva, Tennewatta claimed by Mapagedera Ukku Menika, Kande-watta claimed by B. Bandirala, Kandewattekumbura claimed by Bamunagedera Bandirala and others, Dangahamulawatta *alias* Peellagawawatta claimed by Mapagedera Ukku Menika, Pahalawatta *alias* Muruthagahamulawatta claimed by Vedalayagedera Ganitaya, Pahalawatta claimed by ditto, Gederakumbura claimed by Gammedgedera Pina, Hennekgehena *alias* Galketiye-hena claimed by Hennekgedera Mudiyanse and another, Hennekgehena *alias* Galketiye-elemukalana belonging to the Crown, Moragahakadullahena claimed by Dingiri Banda, *ex-Korala*, Henayalagedeniya claimed by Ratnayaka Wijeykoon Mudiyanse Ukku Kiri Banda and another ; on the west by Godamadawalawatta claimed by Mapagedera Hundurula, Ketakalapitiyehena claimed by Herat Mudiyanse Ukku Kiri Banda, Gederakumburapillewa claimed by ditto, Gederakumbura claimed by Gammedgedera Pina, Hitigahamulawatta and Hitinawatta claimed by Gammedgedera Panikkiya and others, Gederakumbura claimed by Gammedgedera Pina, Hitigahamulawatta and Hitinawatta claimed by Gammedgedera Panikkiya and others, Nelligahamulawatta claimed by Rajapaksa Mudiyanse Ukku Kiri Menika and another, Tibbottewatta claimed by B. Appuhamy, Patirannehelayewatta claimed by Dingiri Banda, *ex-Korala*, Totupolagawawatta claimed by Ekanekgedera Mudiyanse and others, the village limit of Beligodapitiya, the village limit of Kamburadeniya.

[For Diagram see page 685.]

X.—Preliminary plan 162.

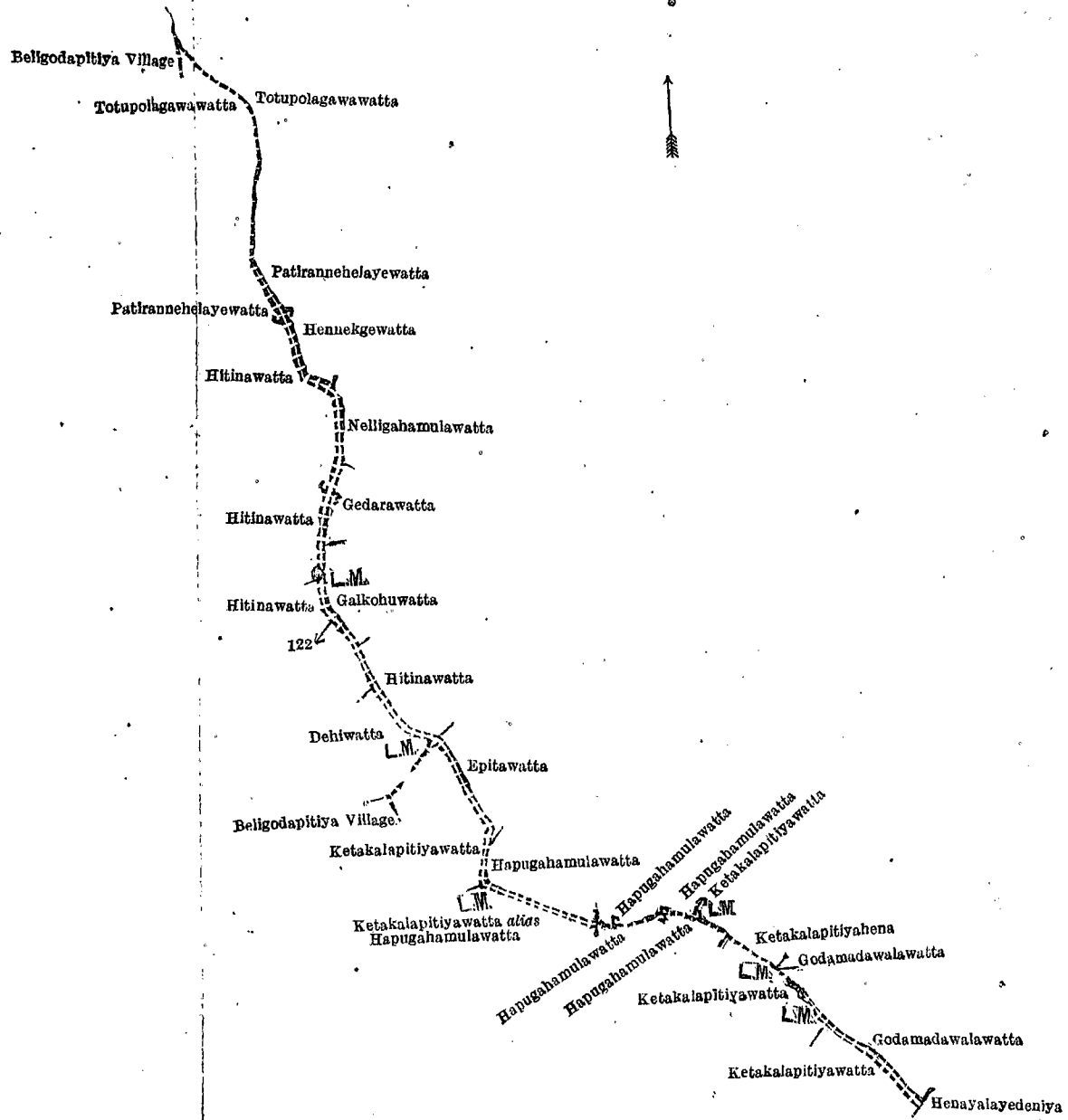
Lot.	Name of Land.	Extent, A. R. P.
122	Footpath	0 1 15

and bounded as follows : on the north by Totupolagawawatta claimed by Ekanekgedera Mudiyanse and others, Patirannehelayewatta claimed by Dingiri Banda, *ex-Korala*, Hennekgewatta claimed by Gammedgedera Setunga and another ; on the east by Nelligahamulawatta claimed by Rajapaksa Mudiyanse Ukku Menika and another, Gedarawatta claimed by Gammedgedera Setunga, Galkotuwwewatta claimed by Gammedgedera Panikkiya, Hitinawatta claimed by ditto and others, Epatawatta claimed by Gammedgedera Setunga and another, Hapugahamulawatta claimed by Yaddessalage Dingiri, Hapugahamulawatta claimed by Herat Mudiyanse Ukku Kiri Banda, Hapugahamulawatta claimed by Mapagedera Tikiri Menika, Ketakalapitiyawatta claimed by Yaddessalage Suramba, Ketakalapitiyahena claimed by Herat Mudiyanse Ukku Kiri Banda, Godamadawalawatta claimed by Mapagedera Hundurula, Henayalagedeniya claimed by Ratnayaka Wijeykoon Mudiyanse Ukku Kiri Banda and another ; on the south by Ketakalapitiyawatta claimed by Basnayaka Ralalage Menikhamy, Ketakalapitiyawatta claimed by Bannekgedera Bandirala, Hapugahamulawatta claimed by Mapagedera Tikiri Menika, Hapugahamulawatta claimed by Herat Mudiyanse Ukku Kiri Banda, Ketakalapitiyawatta *alias*



Surveyor-General's Office,
Colombo, September 9, 1914.

Hapugahamulawatta claimed by Herat Mudiyanse Lage Balahamy ; on the west by Ketakalapitiyawatta claimed by Herat Mudiyanse Lage Dingiri Banda, the village limit of Beligodapitiya, Dehiwatta claimed by Banekgedera Anadahaniy and others, Hitinawatta claimed by Rajapaksa Mudiyanse Lage Kiri Menika and another, Patirannehelayewatta claimed by Dingiri Banda, *ex-Kotala*, Totupolagawawatta claimed by Ekanekgedera Mudiyanse and others, the village limit of Beligodapitiya.



Surveyor-General's Office,
Colombo, September 9, 1914.

Scale of 4 Chains to an Inch.
Kegalla S. O. 2—1915.

G. K. THORNHILL,
for Acting Surveyor-General.