

Ceylon Government Gazette

Published by Authority.

No. 6,713 — FRIDAY, MAY 14, 1915.

PART I.—General: Minutes, Proclamations, Appointments, and General Government Notifications.
 PART II.—Legal and Judicial.
 PART III.—Provincial Administration.
 PART IV.—Land Settlement.
 PART V.—Mercantile, Marine, Municipal, Local, &c.

Separate paging is given to each Part in order that it may be filed separately.

Part IV.—Land Settlement.

	PAGE	PAGE
Final Orders	687	717
	Preliminary Notices	

FINAL ORDERS.

Hambantota S. O. No. 1,209.

Order under Section 4, Sub-section (1), of "The Waste Lands Ordinances of 1897, 1899, 1900, and 1903," admitting Lands to be Private Property.

In the matter of the lands commonly called or known as Karambehena, Dammanehena, situate in the village of Talawa, in the East Giruwa pattu of the Hambantota District, in the Southern Province, and of "The Waste Lands Ordinances of 1897, 1899, 1900, and 1903."

WHEREAS in pursuance of section 1 of the said Ordinances it was duly notified on May 3, 1912, that if no claim to the lands commonly called or known as Karambehena, Dammanehena, situate in the village of Talawa, in the East Giruwa pattu of the Hambantota District, in the Southern Province, containing in extent 10 acres 3 roods and 28 perches, and shown as lots 31B and 31D in preliminary plan 404, and in the annexed diagrams, was made to Charles Valentine Brayne, Special Officer appointed under section 28 of the said Ordinances, within the period of three months from the date specified in such notice, such lands would be declared the property of the Crown, and dealt with on account of the Crown (*vide* Notice No. 4,403)

And whereas Talawe Indajoti Terunnanse of the Talawa Pansala made claim thereto, and Walter Ernest Wait, Special Officer appointed under section 28 of the said Ordinances, made due inquiry into such claim, I, Frederick Lewis, Special Officer appointed under section 28 of the said Ordinances, with the consent of His Excellency the Governor, do hereby admit the claim of the Talawe Pansala to the said lands, as more fully described herein below, under section 4, sub-section (1), of the said Ordinances.

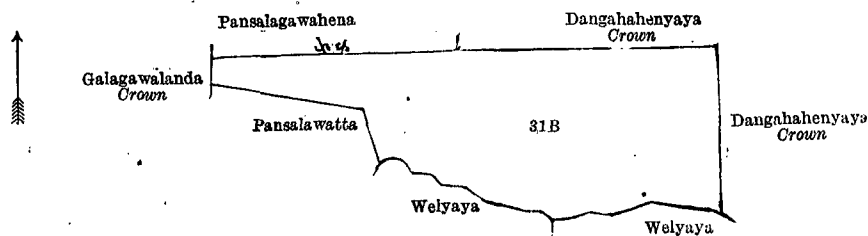
Description of the Lands referred to.

The following lots situated in the village of Talawa, in the East Giruwa pattu of the Hambantota District, in the Southern Province, as described in the annexed diagram:—

I.—Preliminary plan 404.

Lot.	Name of Land.	Extent, A. R. P.
31B	Karambehena	10 0 15

and bounded as follows: on the north by Pansalagawahena declared to be private property under the Waste Lands Ordinances, Dangahenyaya declared to be the property of the Crown under the Waste Lands Ordinances; on the east by Dangahenyaya declared to be the property of the Crown under the Waste Lands Ordinances; on the south by Welyaya private, Pansalawatta claimed by Talawa Pansala; on the west by Galagawalanda claimed by the Crown.



Surveyor-General's Office,
Colombo, September 17, 1914.

Scale of 8 Chains to an Inch.

G. K. THORNHILL,
for Acting Surveyor-General.

II.—Preliminary plan 404.

Lot.	Name of Land.	Extent, A. R. P.
31D	Dammanehena	0c 3 13

and bounded as follows : on the north by Dammanehenyaya belonging to the Crown ; on the east and south by Welyaya private ; on the west by Dammanehenyaya belonging to the Crown.



Surveyor-General's Office,
Colombo, September 17, 1914.

Scale of 8 Chains to an Inch.

G. K. THORNHILL,
for Acting Surveyor-General.

FREDERICK LEWIS,
Special Officer.

December 5, 1914.

Hambantota S. O. No. 1,210.

Order under Section 4, Sub-section (1), of "The Waste Lands Ordinances of 1897, 1899, 1900, and 1903," admitting Lands to be Private Property.

In the matter of the lands commonly called or known as Kolongahawattehena, situate in the village of Talawa, in the East Giruwa pattu of the Hambantota District, in the Southern Province, and of "The Waste Lands Ordinances of 1897, 1899, 1900, and 1903."

WHEREAS in pursuance of section 1 of the said Ordinances it was duly notified on May 3, 1912, that if no claim to the lands commonly called or known as Kolongahawattehena, situate in the village of Talawa, in the East Giruwa pattu of the Hambantota District, in the Southern Province, containing in extent 2 acres and 8 perches, and shown as lots 56Q and 71B in preliminary plan 404 and in the annexed diagram, was made to Charles Valentine Brayne, Special Officer appointed under section 28 of the said Ordinances, within the period of three months from the date specified in such notice, such lands would be declared the property of Crown, and dealt with on account of the Crown (*vide* Notice No. 4,403):

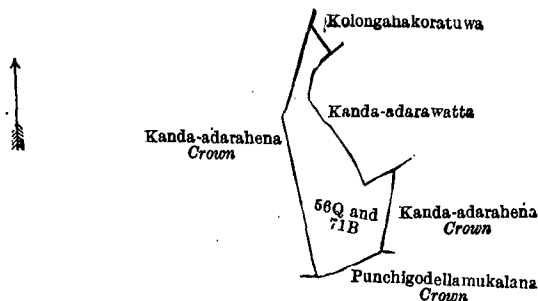
And whereas Abeygunawardena Hettige Dona Vimara Hamine made claim thereto, and Walter Ernest Wait, Special Officer appointed under section 28 of the said Ordinances, made due inquiry into such claim, I, Frederick Lewis, Special Officer appointed under section 28 of the said Ordinances, with the consent of His Excellency the Governor, do hereby admit the claim of the said claimant to the said lands, as more fully described herein below, under section 4, sub-section (1), of the said Ordinances.

Description of the Lands referred to.

The following lots situated in the village of Talawa, in the East Giruwa pattu of the Hambantota District, in the Southern Province, as described in the annexed diagram :—

Lot.	Name of Land.	Extent, A. R. P.
56Q	Kolongahawattehena	1 0 14
71B	Do.	0 3 34
		2 0 8

and bounded as follows : on the north by Kolongahakoratuwa declared to be private property under the Waste Lands Ordinances, Kanda-adarawatta, private ; on the east by Kanda-adarahena belonging to the Crown ; on the south by PUNCHIGODELLAMUKALANA belonging to the Crown ; on the west by Kanda-adarahena belonging to the Crown.



Surveyor-General's Office,
Colombo, September 17, 1914.

Scale of 8 Chains to an Inch.

G. K. THORNHILL,
for Acting Surveyor-General.

FREDERICK LEWIS,
Special Officer.

December 5, 1914.

Hambantota S. O. No. 1,211.**Order under Section 4, Sub-section (1), of "The Waste Lands Ordinances of 1897, 1899, 1900, and 1903,"
admitting Land to be Private Property.**

In the matter of the land commonly called or known as Abeyawaranagewatta, situate in the village of Talawa, in the East Giruwa pattu of the Hambantota District, in the Southern Province, and of "The Waste Lands Ordinances of 1897, 1899, 1900, and 1903."

WHEREAS in pursuance of section 1 of the said Ordinances it was duly notified on May 3, 1912, that if no claim to the land commonly called or known as Abeyawaranagewatta, situate in the village of Talawa, in the East Giruwa pattu of the Hambantota District, in the Southern Province, containing in extent 1 acre, and shown as lot 41F in preliminary plan 404, and in the annexed diagram, was made to Charles Valentine Brayne, Special Officer appointed under section 28 of the said Ordinances, within the period of three months from the date specified in such notice, such land would be declared the property of Crown, and dealt with on account of the Crown (*vide* Notice No. 4,403):

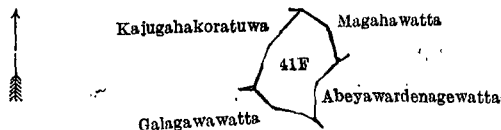
And whereas Samarasinge Dineshamy made claim thereto, and Walter Ernest Wait, Special Officer appointed under section 28 of the said Ordinances, made due inquiry into such claim, I, Frederick Lewis, Special Officer appointed under section 28 of the said Ordinances, with the consent of His Excellency the Governor, do hereby admit the claim of the said claimant to the said land, as more fully described herein below, under section 4, sub-section (1), of the said Ordinances.

Description of the Land referred to.

The following lot situated in the village of Talawa, in the East Giruwa pattu of the Hambantota District, in the Southern Province, as described in the annexed diagram:—

Lot.	Name of Land.	Preliminary plan 404.	Extent, A. R. P.
41F	Abeyawaranagewatta	1 0 0

and bounded as follows: on the north by Magahawatta, private; on the east by Abeyawardenagewatta claimed by Nanhamy; on the south by Galagawawatta, private; on the west by Kajugahakoratuwa, private.



Surveyor-General's Office,
Colombo, September 17, 1914.

Scale of 8 Chains to an Inch.

G. K. THORNHILL,
for Acting Surveyor-General.

December 5, 1914. FREDERICK LEWIS,
Special Officer.

Hambantota S. O. No. 1,212.**Order under Section 4, Sub-section (1), of "The Waste Lands Ordinances of 1897, 1899, 1900, and 1903,"
admitting Land to be Private Property.**

In the matter of the land commonly called or known as Kolongahakoratuwa, situate in the village of Talawa, in the East Giruwa pattu of the Hambantota District, in the Southern Province, and of "The Waste Lands Ordinances of 1897, 1899, 1900, and 1903."

WHEREAS in pursuance of section 1 of the said Ordinances it was duly notified on May 3, 1912, that if no claim to the land commonly called or known as Kolongahakoratuwa, situate in the village of Talawa, in the East Giruwa pattu of the Hambantota District, in the Southern Province, containing in extent 1 acre 2 roods and 19 perches, and shown as lot 71A in preliminary plan 404 and in the annexed diagram, was made to Charles Valentine Brayne, Special Officer appointed under section 28 of the said Ordinances, within the period of three months from the date specified in such notice, such land would be declared the property of Crown, and dealt with on account of the Crown (*vide* Notice No. 4,403):

And whereas Rajapaksa Vidane Patiranage Nonahamy made claim thereto, and Walter Ernest Wait, Special Officer appointed under section 28 of the said Ordinances, made due inquiry into such claim, I, Frederick Lewis, Special Officer appointed under section 28 of the said Ordinances, with the consent of His Excellency the Governor, do hereby admit the claim of the said claimant to the said land, as more fully described herein below, under section 4, sub-section (1) of the said Ordinances.

Description of the Land referred to.

The following lot situated in the village of Talawa, in the East Giruwa pattu of the Hambantota District, in the Southern Province, as described in the annexed diagram:—

Lot.	Name of Land.	Preliminary plan 404.	Extent, A. R. P.
71A	Kolongahakoratuwa	1 2 19

and bounded as follows: on the north and east by Gurumadittahena belonging to the Crown; on the south by Kanda adarawatta, private; on the west by Kolongahawatta declared to be private property under the Waste Lands Ordinances, Kanda-adarahena belonging to the Crown.



Surveyor-General's Office,
Colombo, September 17, 1914.

Scale of 8 Chains to an Inch.

G. K. THORNHILL,
for Acting Surveyor-General.

December 5, 1914. FREDERICK LEWIS,
Special Officer.

Hambantota S. O. No. 1,213.

Order under Section 4, Sub-section (1), of "The Waste Lands Ordinances of 1897, 1899, 1900, and 1903," admitting Land to be Private Property.

In the matter of the land commonly called or known as Wedagederawatta, situate in the village of Talawa, in the East Giruwa pattu of the Hambantota District, in the Southern Province, and of "The Waste Lands Ordinances of 1897, 1899, 1900, and 1903."

WHEREAS in pursuance of section 1 of the said Ordinances it was duly notified on May 3, 1912, that if no claim to the land commonly called or known as Wedagederawatta, situate in the village of Talawa, in the East Giruwa pattu of the Hambantota District, in the Southern Province, containing in extent 2 roods and 38 perches, and shown as lot 41Y in preliminary plan 404 and in the annexed diagram, was made to Charles Valentine Brayne, Special Officer appointed under section 28 of the said Ordinances, within the period of three months from the date specified in such notice, such land would be declared the property of the Crown, and dealt with on account of the Crown (*vide* Notice No. 4,403):


And whereas Wannigamage Thomishamy made claim thereto, and Walter Ernest Wait, Special Officer appointed under section 28 of the said Ordinances, made due inquiry into such claim, I, Frederick Lewis, Special Officer appointed under section 28 of the said Ordinances, with the consent of His Excellency the Governor, do hereby admit the claim of the said claimant to the said land, as more fully described herein below, under section 4, sub-section (1), of the said Ordinances.

Description of the Land referred to.

The following lot situated in the village of Talawa, in the East Giruwa pattu of the Hambantota District, in the Southern Province, as described in the annexed diagram:—

Lot.	Name of Land.	Extent, A. R. P.
41Y	Wedagederawatta	0 2 38

and bounded as follows: on the north by Wedagederawatta, private, Gulugawawatta sold by the Crown; on the east by Wedagederawatta, private; on the south by the main road from Katuwana to Ranna; on the west by Wedagederawatta, private.



Surveyor-General's Office,
Colombo, September 17, 1914.

Scale of 8 Chains to an Inch.

G. K. THORNHILL,
for Acting Surveyor-General.

December 5, 1914.

FREDERICK LEWIS,
Special Officer.

Hambantota S. O. No. 1,214.

Order under Section 2 of "The Waste Lands Ordinances of 1897, 1899, 1900, and 1903," declaring Lands to be Crown Property.

In the matter of the lands commonly called or known as Bogahahenekella (abandoned garden), situate in the village of Daluwakgoda, in the West Giruwa pattu of the Hambantota District, in the Southern Province, and of "The Waste Lands Ordinances of 1897, 1899, 1900, and 1903."

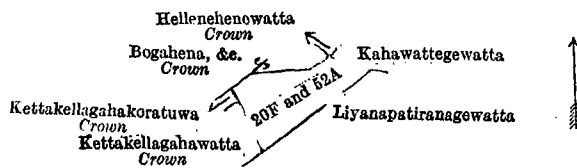
THE notice required by section 1 of "The Waste Lands Ordinances of 1897, 1899, 1900, and 1903," having been published in manner prescribed by that section in respect of the above-named lands (*vide* Notice No. 5,327), and no claim having been made to the said lands or to any interest therein within the period of three months from the date specified in the said notice, I, Mungo Tennent Archibald, Special Officer appointed under section 28 of the said Ordinances, under and by virtue of the powers vested in me in that behalf by section 2 of the said Ordinances, do hereby on January 6, 1915, order and declare that the said lands, as more fully described herein below, situate in the village of Daluwakgoda, in the West Giruwa pattu of the Hambantota District, in the Southern Province, and shown as lots 20F and 52A in preliminary plan 238 and in the annexed diagram, and containing in extent 1 acre and 3 perches, are the property of the Crown.

Description of the Lands referred to.

The following lots situated in the village of Daluwakgoda, in the West Giruwa pattu of the Hambantota District, in the Southern Province, as described in the annexed diagram:—

Lot.	Name of Land.	Extent, A. R. P.
20F	Bogahahenekella (abandoned garden)	0 0 22
52A	Do. (do.)	0 3 21
		1 0 3

and bounded as follows: on the north by Bogahahena, &c., claimed by the Crown, Hellenehenewatta claimed by the Crown; on the east by Kahawattegewatta, encroachment by Don Deonis Vellappuli, owner of T. P. 69,741; on the south by Liyanapatiranagewatta claimed by Don Deonis Wirasinha and others; on the west by Kettakellagahawatta claimed by the Crown, Kettakellagahakoratuwa claimed by the Crown.



Surveyor-General's Office,
Colombo, July 10, 1914.

Scale of 8 Chains to an Inch.

G. K. THORNHILL,
for Acting Surveyor-General.

January 6, 1915.

M. T. ARCHIBALD,
Special Officer.

Kurunegala S. O. No. 998.

**Order under Section 2 of "The Waste Lands Ordinances of 1897, 1899, 1900, and 1903,"
declaring Lands to be Crown Property.**

In the matter of the lands commonly called or known as Elkanda (channel and bund), Kalagomigewattahena, Galgodahena, &c., situate in the village of Moragolla, in the Mahagalboda Egoda korale of the Hiriyala hatpattu of the Kurunegala District, in the North-Western Province, and of "The Waste Lands Ordinances of 1897, 1899, 1900, and 1903."

THE notice required by section 1 of "The Waste Lands Ordinances of 1897, 1899, 1900, and 1903," having been duly published in manner prescribed by that section in respect of the above-named lands (*vide* Notice No. 4,858), and no claim having been made to the said lands or to any interest therein within the period of three months from the date specified in the said notice, I, John Murray Davies, Special Officer appointed under section 28 of the said Ordinances, under and by virtue of the powers vested in me in that behalf by section 2 of the said Ordinances, do hereby on November 25, 1914, order and declare that the said lands, as more fully described herein below, situate in the village of Moragolla, in the Mahagalboda Egoda korale of the Hiriyala hatpattu of the Kurunegala District, in the North-Western Province, and shown as lots S 1008E, T 1008B, T 1008C, Y 1008A, E 1009, E 1009A, G 1009, G 1009A, G 1009B, U 1009, G 1018, X 1018, W 1019, E 1020, K 1020, C 1021, E 1045, O 1045, P 1045, Y 1045, M 1046, I 1046B, Q 1057, R 1057, Q 1057A, X 1058A, Y 1058A, D 1060A, H 1060A, I 1060A, J 1060A, K 1060A, L 1060A, N 1060A, P 1060A, K 1061A, S 1059, 4136, X 1058B, J 1046, J 1046A, I 1009, N 1019 in preliminary plan 2,006, 2,012, 2,032, 2,038, and 633, and in the annexed diagrams, and containing in extent 54 acres 3 roods and 10.75 perches, are the property of the Crown.

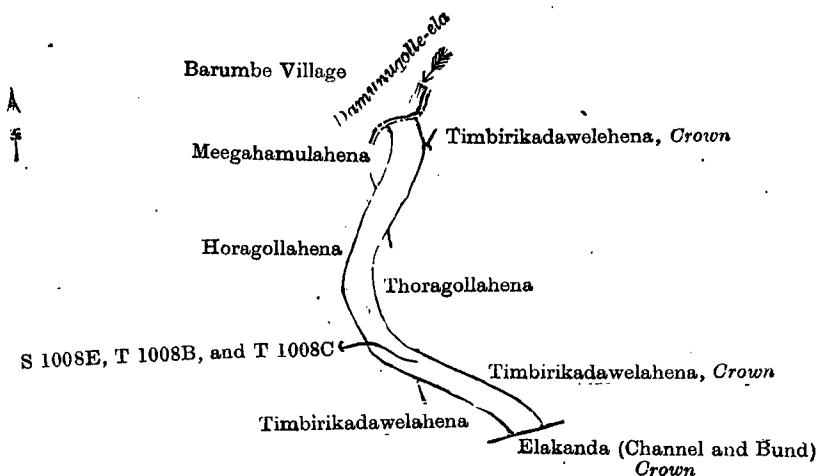
Description of the Lands referred to.

The following lots situated in the village of Moragolla, in the Mahagalboda Egoda korale of the Hiriyala hatpattu of the Kurunegala District, in the North-Western Province, as described in the annexed diagrams :—

I.—Preliminary plan 2,006.

Lot.	Name of Land.	Extent, A. R. P.
S 1008E ..	Elakanda (channel and bund) ..	0 0 37
T 1008B ..	Do. ..	0 0 24
T 1008C ..	Do. ..	0 0 31
		0 2 12

and bounded as follows : on the north by the Damunugolle-ela (the village limit of Barumbe) ; on the east by Timbrikadawalahena claimed by the Crown, Thoragollahena sold by the Crown, Timbrikadawalahena claimed by the Crown ; on the south by Elakanda (channel and bund) belonging to the Crown, Timbrikadawalahena sold by the Crown ; on the west by Horagollahena sold by the Crown, Meegahamulahena sold by the Crown.



Surveyor-General's Office,
Colombo, January 8, 1913.

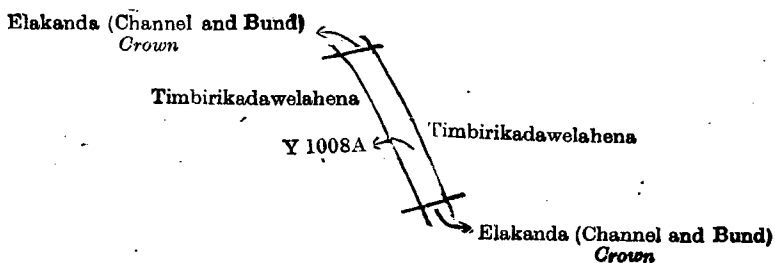
Scale of 4 Chains to an Inch.

A. H. G. DAWSON,
for Surveyor-General.

II.—Preliminary plan 2,006.

Lot.	Name of Land.	Extent, A. R. P.
Y 1008A ..	Elakanda (channel and bund) ..	0 0 37

and bounded as follows : on the north by Elakanda (channel and bund) belonging to the Crown ; on the east by Timbrikadawalahena sold by the Crown ; on the south by Elakanda (channel and bund) belonging to the Crown ; on the west by Timbrikadawalahena sold by the Crown.



Surveyor-General's Office,
Colombo, January 8, 1913.

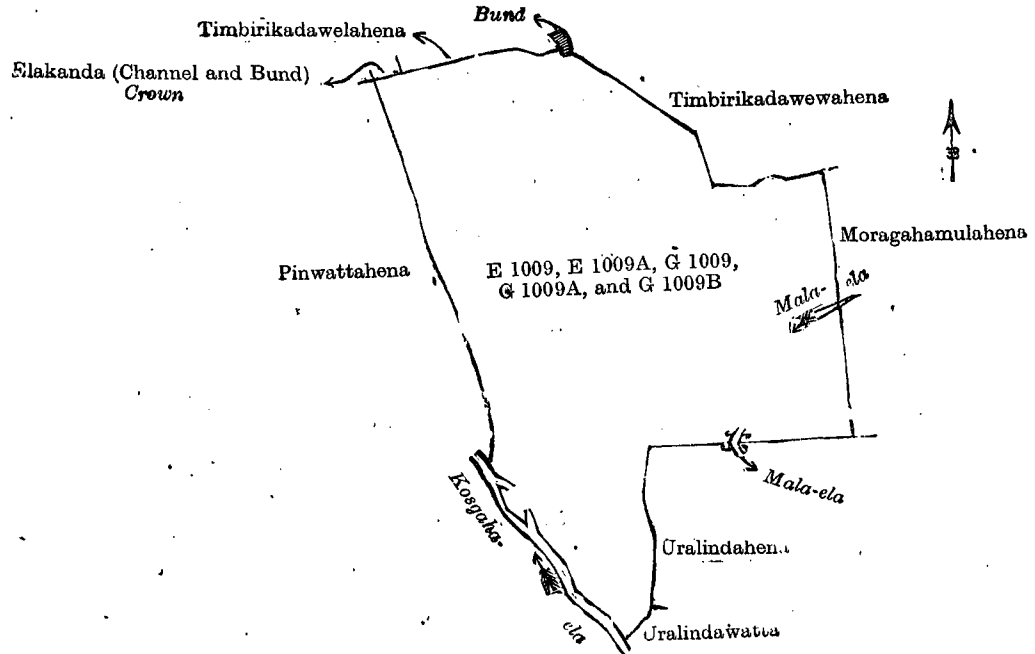
Scale of 4 Chains to an Inch.

A. H. G. DAWSON,
for Surveyor-General.

III.—Preliminary plan 2,006.

Lot.	Name of Land.	Extent, A. R. P.	Lot.	Name of Land.	Extent, A. R. P.
E 1009	Kalagomigewattahena	5 2 10	G 1009B	Elakanda (channel and bund)..	0 0 5
E 1009A	Elakanda (channel and bund)..	0 2 10			
G 1009	Galgodahena ..	0 2 39			6 3 26
G 1009A	Elakanda (channel and bund)..	0 0 2			

and bounded as follows : on the north by Elakanda (channel and bund) claimed by the Crown, Timbirikadawelahena sold by the Crown, a bund, Timbirikadawewahena sold by the Crown ; on the east by Moragahamulahena claimed by Punchirala Vidanelage Menikrala and others ; on the south by Uralindahena sold by the Crown, Uralindawatta sold by the Crown ; on the west by Kosgaha-ela, Pinwattahena sold by the Crown.



Surveyor-General's Office;
Colombo, January 8, 1913.

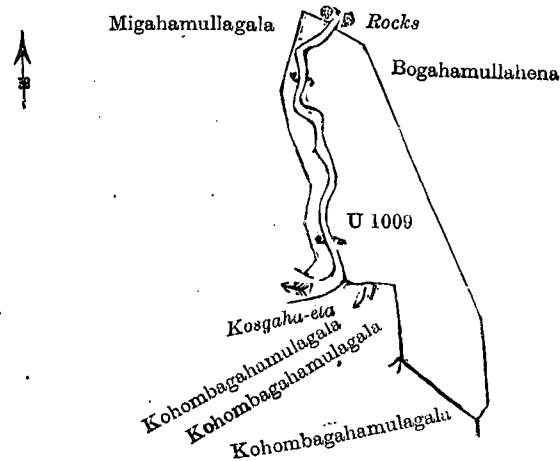
Scale of 4 Chains to an Inch.

A. H. G. DAWSON,
for Surveyor-General.

IV.—Preliminary plan 2,006.

Lot.	Name of Land.	Extent, A. R. P.
U 1009	Gira-ambagahamulahena	1 2 13

and bounded as follows : on the north by Migahamullagala claimed by Menikrallage Dingiri Menika and others, Bogahamullahena claimed by Bandaralage Ranhamy and others ; on the east by Bogahamullahena claimed by Bandaralage Ranhamy and others ; on the south by Kohombagahamulagala sold by the Crown ; on the west by Kohombagahamulagala claimed by Bandirallage Tikiri Menika, Kohombagahamulagala sold by the Crown, the Kosgaha-ela, Migahamullagala claimed by Menikrallage Dingiri Menika and others.



Surveyor-General's Office,
Colombo, January 8, 1913.

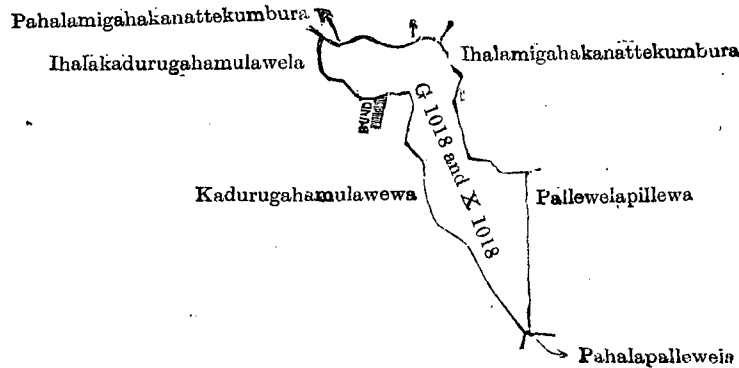
Scale of 4 Chains to an Inch.

A. H. G. DAWSON,
for Surveyor-General.

V.—Preliminary plan 2,012.

Lot.	Name of Land.	Extent, A. R. P.
G 1018	Ihalakadurugahamulawepillewa	0 1 19
X 1018	Kadurugahamulawewepillewa	0 2 7
		0 3 26

and bounded as follows : on the north by Pahalamigahakanattekkumbura claimed by Bandirallage Panchirala and others ; on the east by Ithalamigahakanattekkumbura claimed by Kiri Sandala Garu and others, Pallewelapillewa claimed by Vidanalage Menikrala and another ; on the south by Pahalapalleweia claimed by Pinhamillage Mudiyanse and others ; on the west by Kadurugahamulawewa sold by the Crown, Ihalakadurugahamulawela claimed by Kirihamy Vidanalage Awusadahamy Vidane and another.



Surveyor-General's Office,
Colombo, January 8, 1913.

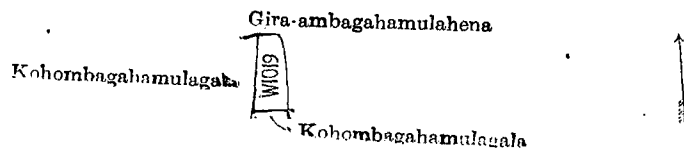
Scale of 4 Chains to an Inch.

A. H. G. DAWSON,
for Surveyor-General.

VI.—Preliminary plan 2,012.

Lot.	Name of Land.	Extent, A. R. P.
W 1019	Kohombagahamulagala	0 0 13

and bounded as follows : on the north and east by Gira-ambagahamulahena claimed by Menikrallage Dingiri Menika and another ; on the south and west by Kohombagahamulagala sold by the Crown.



Surveyor-General's Office,
Colombo, January 8, 1913.

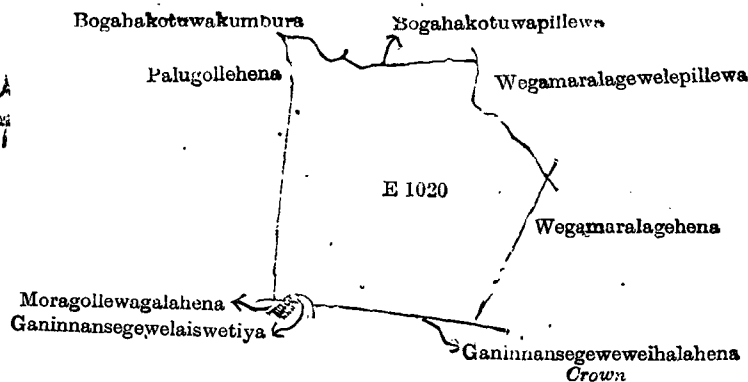
Scale of 4 Chains to an Inch.

A. H. G. DAWSON,
for Surveyor-General.

VII.—Preliminary plan 2,012.

Lot.	Name of Land.	Extent, A. R. P.
E 1020	Palugahamullehena	2 2 11

and bounded as follows : on the north by Bogahakotuwakumbura claimed by Menikrallage Dingiri Menika and others, Bogahakotuwapillewa claimed by ditto ; on the east by Wegamaralagewepillewa claimed by Ranhamillage Kapuruhamy and others, Wegamaralagehena sold by the Crown ; on the south by Ganinnansegewewehalalaha claimed by the Crown, Ganinnansegeweiswetiya claimed by Menikrallage Dingiri Menika and others, Moragollewagalalaha claimed by Vidanalage Menikrala and others ; on the west by Palugollehena claimed by Vedaralage Kalu Banda.



Surveyor-General's Office,
Colombo, January 8, 1913.

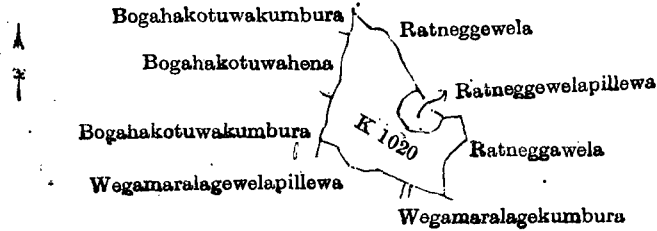
Scale of 4 Chains to an Inch.

A. H. G. DAWSON,
for Surveyor-General.

VIII.—Preliminary plan 2,012.

Lot.	Name of Land.	Extent, A. R. P.
K 1020	Ratneggawelapillewa	0 2 10

and bounded as follows : on the north by Ratneggewela claimed by PUNCHIRALA VEDARALLAGE DINGIRI BANDA and others, Ratneggewelapillewa claimed by ditto ; on the east by Ratneggawela claimed by PUNCHIRALA VEDARALLAGE DINGIRI BANDA and others ; on the south by WEGAMARALAGEKUMBURA claimed by PINHAMILLAGE MUDIYANSE and another, WEGAMARALAGEWELAPILLEWA claimed by RANHAMILLAGE KAPURUHAMY and others ; on the west by BOGAHAKOTUWAKUMBURA claimed by MENIKRALLAGE DINGIRI MENIKA and others, BOGAHAKOTUWAHENA claimed by ditto, BOGAHAKOTUWAKUMBURA claimed by ditto.



Surveyor-General's Office,
Colombo, January 8, 1913.

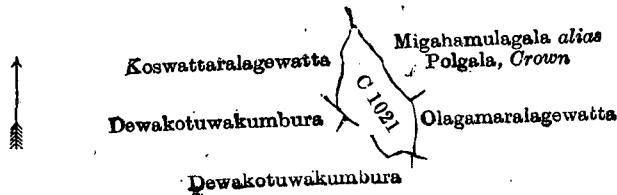
Scale of 4 Chains to an Inch.

A. H. G. DAWSON,
for Surveyor-General.

IX.—Preliminary plan 2,012.

Lot.	Name of Land.	Extent, A. R. P.
C 1021	Dewakotuwapillewa	0 1 2

and bounded as follows : on the north by MIGAHAMULAGALA *alias* POLGALA claimed by the Crown ; on the east by MIGAHAMULAGALA *alias* POLGALA claimed by the Crown, OLAGAMARALAGEWATTA sold by the Crown ; on the south by DEWAKOTUWAKUMBURA claimed by P. V. MENIKRALA and another ; on the west by DEWAKOTUWAKUMBURA claimed by UKKURALLAGE MUTU MENIKA, KOSWATTARALAGEWATTA claimed by DINGIRI BANDALAGE DINGIRI MENIKA.



Surveyor-General's Office,
Colombo, January 8, 1913.

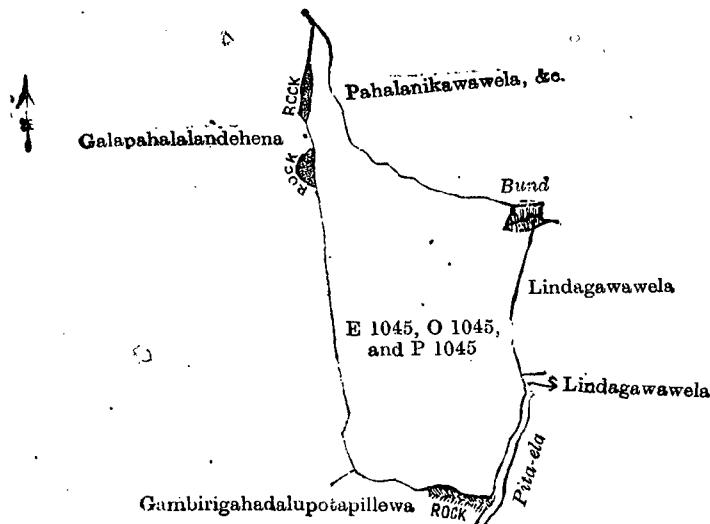
Scale of 4 Chains to an Inch.

A. H. G. DAWSON,
for Surveyor-General.

X.—Preliminary plan 2,032.

Lot.	Name of Land.	Extent, A. R. P.
E 1045	Pahalanikawapillewa	0 0 38
O 1045	Lindagawawelapillewa	1 3 12
P 1045	Do.	0 2 27
		2 2 37

and bounded as follows : on the north by PAHALANIKAWAWELA, &c., claimed by J. G. TENNEKON Ratemahatmaya and others, a bund ; on the east by LINDAGAWAWELA claimed by T. M. DINGIRI BANDA, KORALA, LINDAGAWAWELA claimed by ATAMUNE RALLAGE DINGIRIHAMY, the PITA-ELA ; on the south by GAMBIRIGAHADALUPOTAPILLEWA sold by the Crown ; on the west by GALAPAHALALANDEHENA sold by the Crown.



Surveyor-General's Office,
Colombo, January 8, 1913.

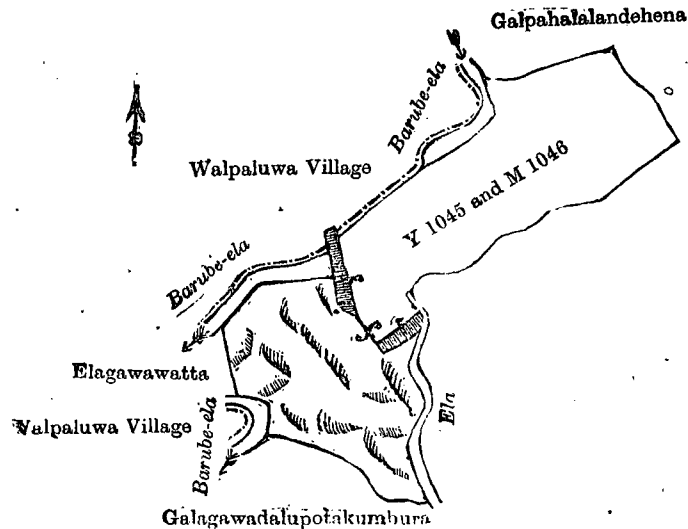
Scale of 4 Chains to an Inch.

A. H. G. DAWSON,
for Surveyor-General.

XI.—Preliminary plan 2,032.

Lot.	Name of Land.	Extent, A. R. P.
Y 1045	Walpaluwa-amuna (tank)	1 3 23
M 1046	Wanegala <i>alias</i> Kabaragala	1 0 23
		3 0 6

and bounded as follows: on the north by the Barube-ela (the village limit of Walpaluwa), a bund, the village limit of Walpaluwa, Galpahalalandehena sold by the Crown; on the east by Galpahalalandehena sold by the Crown, an ela; on the south by Galagawalupotakumbura claimed by Yaddessalage Pincha and others; on the west by the Barube-ela (the village limit of Walpaluwa), Elagawawatta claimed by Kira Yaddessalage Sarana and others.



Surveyor-General's Office,
Colombo, January 8, 1913.

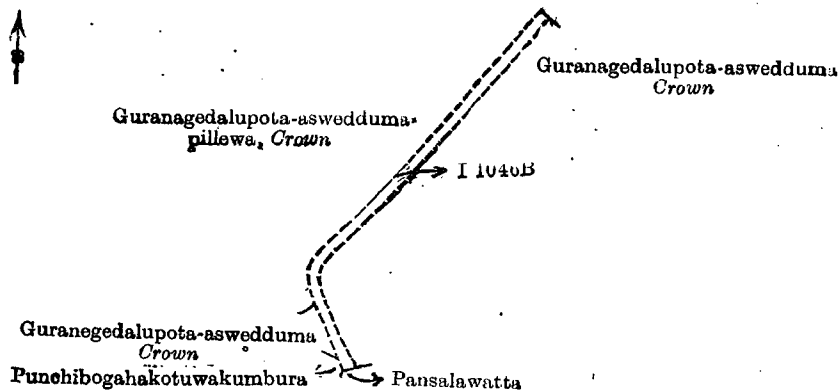
Scale of 4 Chains to an Inch.

A. H. G. DAWSON,
for Surveyor-General

XII.—Preliminary plan 2,032.

Lot.	Name of Land.	Extent, A. R. P.
I 1046B	Para (cart track)	0 0 30

and bounded as follows: on the north by Guranagedalupota-asweddumapillewa claimed by the Crown; on the east by Guranagedalupota-aswedduma claimed by the Crown; on the south by Pansalawatta claimed by Moragallemeda pansala; on the west by Punchibogahakotuwakumbura claimed by Moragalla pansala, Guranagedalupota-aswedduma claimed by the Crown, Guranagedalupota-asweddumapillewa claimed by the Crown.



Surveyor-General's Office,
Colombo, January 8, 1913.

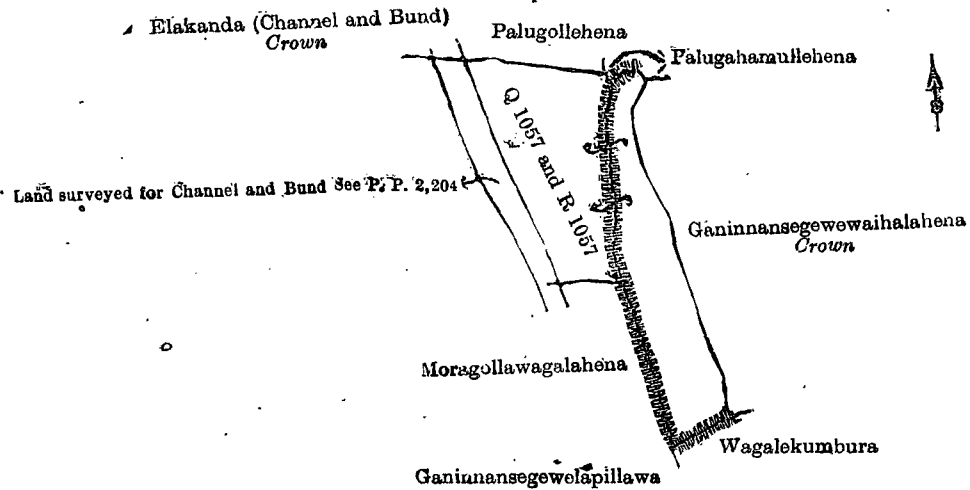
Scale of 4 Chains to an Inch.

A. H. G. DAWSON,
for Surveyor-General

XIII.—Preliminary plan 2,038.

Lot.	Name of Land.	Extent, A. R. P.
Q 1057	Moragollewagalahena	0 3 39
R 1057	Ganinnansegewelaiswetiya (tank)	0 3 19
		1 3 18

and bounded as follows: on the north by Elakanda (channel and bund) belonging to Crown, Palugollehena claimed by Vedaralage Kalu Banda, Palugahamullehena claimed by Bandiralage Ranhamy and another; on the east by Ganinnansegewelalahena claimed by the Crown; on the south by Wagalekumbura claimed by Bandirallage Punchirala and another, Ganinnansegewelapillewa claimed by Dingiri Banda, Moragollawagalahena claimed by Nekataralage Ranhamy and others; on the west by land surveyed for channel and bund (see P. P. 2,204).



Surveyor-General's Office,
Colombo, January 8, 1913.

Scale of 4 Chains to an Inch.

A. H. G. DAWSON,
for Surveyor-General.

XIV.—Preliminary plan 2,038.

Lot.	Name of Land.	Extent, A. R. P.	Lot.	Name of Land.	Extent, A. R. P.
Q 1057A ..	Elakanda (channel and bund)	.. 0 1 13	K 1060A ..	Elakanda (channel and bund)	.. 0 1 18
X 1058A ..	Do. (do.)	.. 0 0 13	L 1060A ..	Do. (do.)	.. 0 0 12
Y 1058A ..	Do. (do.)	.. 0 1 25	N 1060A ..	Do. (do.)	.. 0 0 1
D 1060A ..	Do. (do.)	.. 0 1 9	P 1060A ..	Do. (do.)	.. 0 0 10
H 1060A ..	Do. (do.)	.. 0 0 2	K 1061A ..	Do. (do.)	.. 0 0 37
I 1060A ..	Do. (do.)	.. 0 0 2			
J 1060A ..	Do. (do.)	.. 0 0 0 1/4			1 3 22 1/4

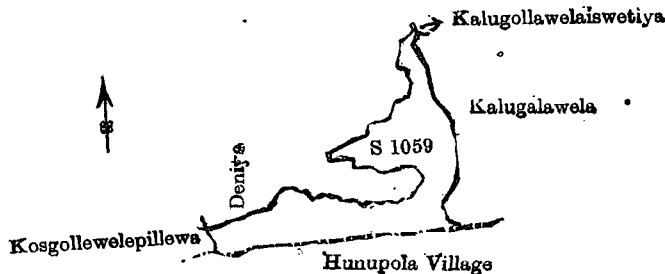
and bounded as follows : on the north by Elakanda (channel and bund) belonging to Crown ; on the east by Moragollawalahena claimed by Vidanalage Menikrala and others, Moragollawalahena claimed by Nekataralage Ranhamy and others, Ganinnansegewelapillewa claimed by Dingiri Banda, Wagalakumbura claimed by Bandirallage Punchirala and another, Kongahakotuwapillewa claimed by Kandagama Vihare, Kudakumbura claimed by Punchiralage Appuhamy and others, Kudakumburapillewa claimed by Janeka Veda Ralage Dingiri Banda and others, Kudakumbura claimed by J. Dingiri Banda and others, Kudakumbura claimed by A. Herath Hamy ; on the south by Moragalla-ela (the village limit of Hunupola) ; on the west by Kudakumbura claimed by A. Herath Hamy, Kebillewelapillewa claimed by Juan Naidege Hettie Naide, Kongahakotuwapillewa claimed by Kandagama Vihare, Kongahamulapillewa claimed by ditto, Kongahakotuwapillewa claimed by ditto, Ganinnansegewelapillewa claimed by Dingiri Banda, Moragollawalahena claimed by Nekataralage Ranhamy and others.

[For Diagram see page 697.]

XV.—Preliminary plan 2,038.

Lot.	Name of Land.	Extent, A. R. P.
S 1059 ..	Deniyapillewa 0 3 13

and bounded as follows : on the north by Deniya claimed by Kirihamillage Ranhamy and others ; on the east by Kalugollawelaiswetiya claimed by Kirihamillage Ranhamy, Kalugalawela claimed by Appuhamillage Mudiyanse and others ; on the south by the village limit of Hunupola ; on the west by Kosgollewelepillewa claimed by Janakarala Vedarallage Dingiri Banda and others.



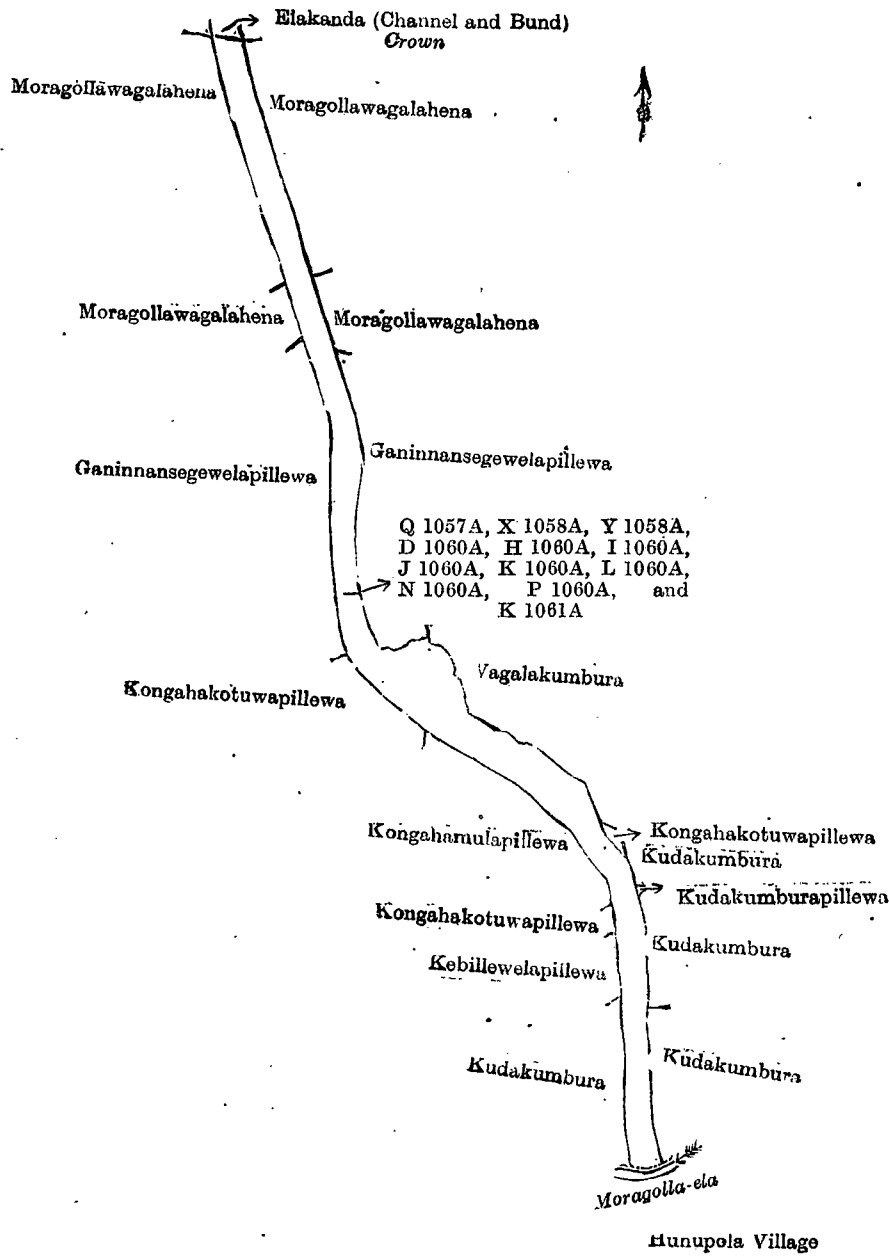
Surveyor-General's Office,
Colombo, January 8, 1913.

Scale of 4 Chains to an Inch.

A. H. G. DAWSON,
for Surveyor-General.

XVI.—Preliminary plan 633.

Lot.	Name of Land.	Extent, A. R. P.
4136 ..	Timbirikadawalahinna 25 0 24

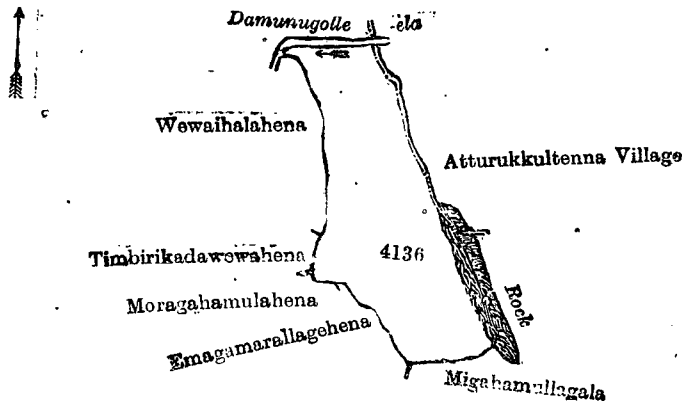


Surveyor-General's Office,
Colombo, January 8, 1913.

Scale of 4 Chains to an Inch.

A. H. G. Dawson,
for Surveyor-General.

and bounded as follows: on the north by the Damunugolle-ela; on the east by the village limit of Atturukkultenna; on the south by Migahamullagala claimed by Menikrallage Dingiri Menika and others, Emagamarallagehena claimed by Bandirallage Punchirala and another, Moragahamulahena claimed by Punchirala Vidanelage Menikrala and others; on the west by Moragahamulahena claimed by Punchirala Vidanelage Menikrala and others, Timbirikadawawahena sold by the Crown, Wewaihalahena claimed by Vidanelage Menikrala and others.



Surveyor-General's Office,
Colombo, January 8, 1913.

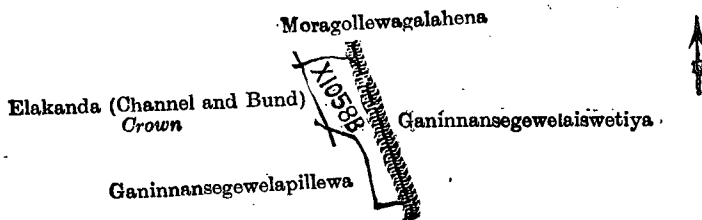
Scale of 16 Chains to an Inch.

A. H. G. Dawson,
for Surveyor-General.

XVII.—Preliminary plan 2,038.

Lot.	Name of Land.	Extent, A. R. P.
X 1058B	Moragollewagalahena	0 1 9

and bounded as follows : on the north by Moragollewagalahena claimed by Vidanelage Menikrala and others ; on the east by Ganinnansegewelaiswetiya claimed by Menikrallage. Dingiri Menika and others ; on the south by Ganinnansegewelapillewa claimed by Dingiri Banda ; on the west by Ganinnansegewelapillewa claimed by Dingiri Banda, Elakanda (channel and bund) claimed by the Crown.



Surveyor-General's Office,
Colombo, February 9, 1915.

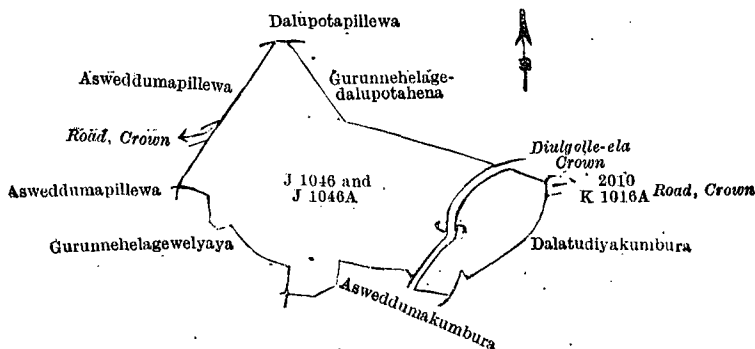
Scale of 4 Chains to an Inch.

A. H. G. DAWSON,
for Surveyor-General.

XVIII.—Preliminary plan 2,032.

Lot.	Name of Land.	Extent, A. R. P.
J 1046	Gurunnegedalupota	2 0 9.5
J 1046A	(Road)	0 0 23
		2 0 32.5

and bounded as follows : on the north by Dalupotapillewa sold by the Crown, Gurunnegedalupotahena sold by the Crown, Dingolle-ela belonging to the Crown ; on the east by a road belonging to the Crown, Dalatudiyakumbura sold by the Crown ; on the south by Asweddumakumbura claimed by Dingiri Banda ; on the west by Gurunnehelagewelyaya claimed by Menikrala and others, Asweddumapillewa sold by the Crown, road belonging to the Crown, Asweddumapillewa belonging to the Crown.



Surveyor-General's Office,
Colombo, September 3, 1914.

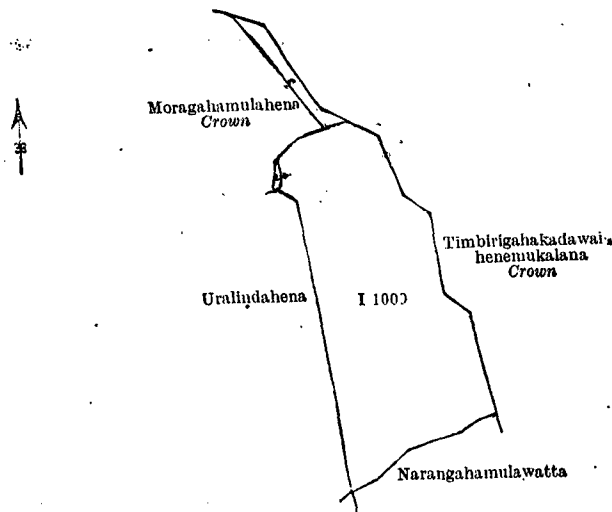
Scale of 4 Chains to an Inch.

G. K. THORNHILL,
for Acting Surveyor-General.

XIX.—Preliminary plan 2,006.

Lot.	Name of Land.	Extent, A. R. P.
I 1009	Emagamarallagehena	2 1 0

and bounded as follows : on the north and east by Timbirigahakadawalahenemukalana belonging to the Crown ; on the south by Naranghamulawatta sold by the Crown ; on the west by Uralindahena sold by the Crown, Moragahamulahena belonging to the Crown.



Surveyor-General's Office,
Colombo, September 3, 1914.

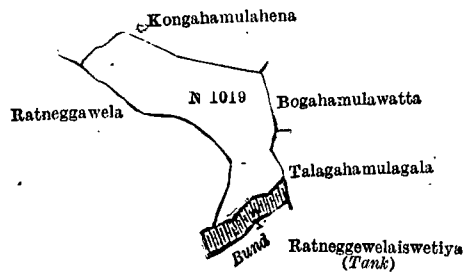
Scale of 4 Chains to an Inch.

G. K. THORNHILL,
for Acting Surveyor-General.

XX.—Preliminary plan 2,012.

Lot.	Name of Land.	Extent, A. R. P.
N 1019	Ratneggewelapillewa	0 2 29

and bounded as follows : on the north by Kongahamulahena sold by the Crown ; on the east by Bogahamulawatta sold by the Crown, Talgahamulagala sold by the Crown ; on the south by (bund) Ratneggewelaiswetiya (tank) sold under the Waste Lands Ordinances ; on the west by Ratneggawela claimed by Dingiri Banda and others.



Surveyor-General's Office,
Colombo, September 25, 1914.

Scale of 4 Chains to an Inch.

G. K. THORNHILL,
for Acting Surveyor-General.

November 25, 1914.

J. M. DAVIES,
Special Officer.

Kurunegala S. O. No. 999.

Order under Section 2 of "The Waste Lands Ordinances of 1897, 1899, 1900, and 1903,"
declaring Land to be Crown Property.

In the matter of the land commonly called or known as Ambagahamullapillewa, situate in the village of Narangoda, in the Medapattu Korale East of the Katugampola hatpattu of the Kurunegala District, in the North-Western Province, and of "The Waste Lands Ordinances of 1897, 1899, 1900, and 1903."

THE notice required by section 1 of "The Waste Lands Ordinances of 1897, 1899, 1900, and 1903," having been duly published in manner prescribed by that section in respect of the above-named land (*vide* Notice No. 5,341), and no claim having been made to the said land or to any interest therein within the period of three months from the date specified in the said notice, I, Norman Albert Hampton, Special Officer appointed under section 28 of the said Ordinances, under and by virtue of the powers vested in me in that behalf by section 2 of the said Ordinances, do hereby on January 23, 1915, order and declare that the said land, as more fully described herein below, situate in the village of Narangoda, in the Medapattu Korale East of the Katugampola hatpattu of the Kurunegala District, in the North-Western Province, and shown as lot 44F in preliminary plan 370 and in the annexed diagram, and containing in extent 36 perches, is the property of the Crown.

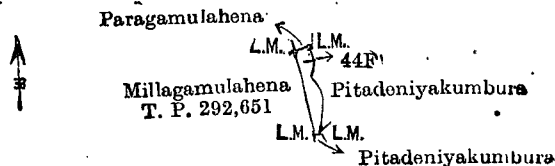
Description of the Land referred to.

The following lot situated in the village of Narangoda, in the Medapattu Korale East of the Katugampola hatpattu of the Kurunegala District, in the North-Western Province, as described in the annexed diagram :—

Preliminary plan 370.

Lot.	Name of Land.	Extent, A. R. P.
44F	Ambagahamullapillewa	0 0 36

and bounded as follows : on the north by Paragamulahena sold by the Crown ; on the east by Pitadeniyakumbura claimed by S. A. Siyatu and others ; on the south by Pitadeniyakumbura claimed by I. P. Hetuhamy ; on the west by Millagahamulahena sold by the Crown (T. P. 292,651).



Surveyor-General's Office,
Colombo, July 15, 1914.

Scale of 8 Chains to an Inch.

G. K. THORNHILL,
for Acting Surveyor-General.

January 23, 1915.

N. A. HAMPTON,
Special Officer.

Kurunegala S. O. No. 1,000.

Order under Section 2 of "The Waste Lands Ordinances of 1897, 1899, 1900, and 1903,"
declaring Lands to be Crown Property.

In the matter of the lands commonly called or known as Egodahena and Siyambalagahamulahena, situate in the village of Halwahala, in the Gannawe korale of the Weudawili hatpattu of the Kurunegala District, in the North-Western Province, and of "The Waste Lands Ordinances of 1897, 1899, 1900, and 1903."

THE notice required by section 1 of "The Waste Lands Ordinances of 1897, 1899, 1900, and 1903," having been duly published in manner prescribed by that section in respect of the above-named lands (*vide* Notice No. 5,362), and no claim having been made to the said lands or to any interest therein within the period of three months from the date specified in the said notice, I, Thomas Graham Willett, Special Officer appointed under section 28 of the said Ordinances, under and by virtue of the powers vested in me in that behalf by section 2 of the said Ordinances, do hereby on January 26, 1915, order and declare that the said land, as more fully described herein below, situate in the village of Halwahala, in the Gannawe korale of the Weudawili hatpattu of the Kurunegala District, in the North-Western Province, and shown as lots 41 and 14 in preliminary plan 1,531 and in the annexed diagrams, and containing in extent 3 acres and 10 perches, are the property of the Crown.

Description of the Lands referred to.

The following lots situated in the village of Halwahala, in the Gannawe korale of the Weudawili hatpattu of the Kurunegala District, in the North-Western Province, as described in the annexed diagrams :—

I.—Preliminary plan 1,531.

Lot.	Name of Land.	Extent, A. R. P.
41	Egodahena	1 0 31

and bounded as follows : on the north by Handawelagawahena sold by the Crown ; on the east by an ela ; on the south and west by Lunuketiyagalamukalana to be declared the property of the Crown.



Surveyor-General's Office,
Colombo, July 31, 1914.

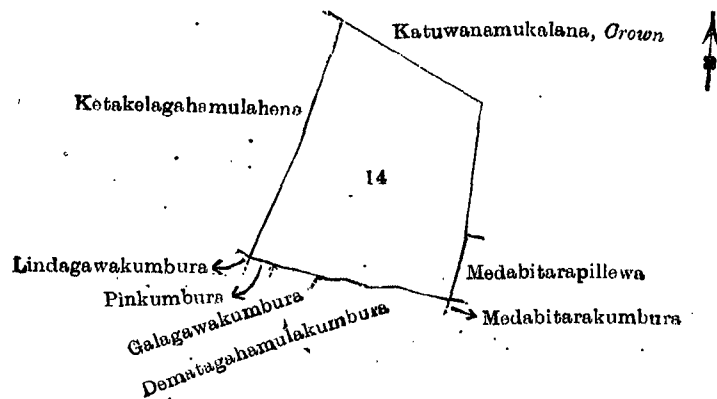
Scale of 4 Chains to an Inch.

G. K. THORNHILL,
for Acting Surveyor-General.

II.—Preliminary plan 1,531.

Lot.	Name of Land.	Extent, A. R. P.
14	Siyambalagahamulahena	1 3 19

and bounded as follows : on the north by Katuwanamukalana to be declared the property of the Crown ; on the east by Katuwanamukalana to be declared the property of the Crown, Medabitarapillewa claimed by K. Ranhamy and others ; on the south by Medabitarakumbura claimed by K. Ranhamy and others, Dematagahamulakumbura claimed by Dahanayaka Mudiyansele Menikrala and others, Galagawakumbura claimed by K. Ranhamy and others, Pinkumbura claimed by Doranajoti Unnanse, Lindagawakumbura claimed by K. Menikrala ; on the west, by Ketakelagahamulahena sold by the Crown.



Surveyor-General's Office,
Colombo, July 31, 1914.

Scale of 4 Chains to an Inch.

G. K. THORNHILL,
for Acting Surveyor-General.

January 2^d, 1915.

T. G. WILLETT,
Special Officer.

Kurunegala S. O. No. 1,001.**Order under Section 2 of "The Waste Lands Ordinances of 1897, 1899, 1900, and 1903," declaring Lands to be Crown Property.**

In the matter of the lands commonly called or known as Bakmigahadeniya, Agarehena, situate in the village of Wettewa, in the Medapattu Korale East of the Katugampola hatpattu of the Kurunegala District, in the North-Western Province, and of "The Waste Lands Ordinances of 1897, 1899, 1900, and 1903."

THE notice required by section 1 of "The Waste Lands Ordinances of 1897, 1899, 1900, and 1903," having been duly published in manner prescribed by that section in respect of the above-named lands (*vide* Notice No. 5,359), and no claim having been made to the said lands or to any interest therein within the period of three months from the date specified in the said notice, I, Thomas Graham Willett, Special Officer appointed under section 28 of the said Ordinances, under and by virtue of the powers vested in me in that behalf by section 2 of the said Ordinances, do hereby on January 2^d, 1915, order and declare that the said lands, as more fully described herein below, situate in the village of Wettewa, in the Medapattu Korale East of the Katugampola hatpattu of the Kurunegala District, in the North-Western Province, and shown as lots 24C, 25G, 27, 32 in preliminary plan 400 and in the annexed diagrams, and containing in extent 6 acres 2 roods and 17 perches, are the property of the Crown.

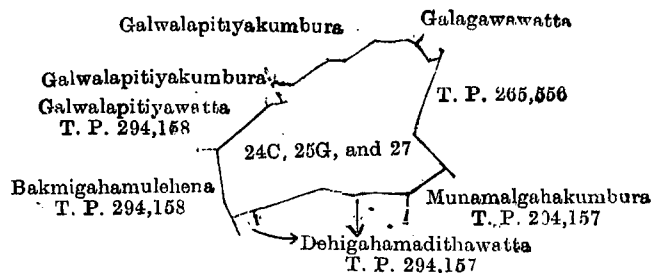
Description of the Lands referred to.

The following lots situated in the village of Wettawa, in the Medapattu Korale East of the Katugampola hatpattu of the Kurunegala District, in the North-Western Province, as described in the annexed diagrams:—

I.—Preliminary plan 400.

Lot.	Name of Land.	Extent, A. R. P.
24C	Bakmigahadeniya ..	0 0 22
25G	Do. ..	0 0 28
27	Do. ..	4 1 14
		4 2 24

and bounded as follows: on the north by Galwalapitiyakumbura claimed by Dugganaralalage Appuhamy, Vedarala, Galagawawatta claimed by Dugganaralage Appuhamy, Vedarala; on the east by T. P. 265,556; on the south by Munamalghakumbura claimed by Dugganaralalage Appuhamy, Vedarala (T. P. 294,157), Dehigahamadithawatta sold by the Crown (T. P. 294,157); on the west by Bakmigahamulahena sold by the Crown (T. P. 294,158), Galwalapitiyawatta sold by the Crown (T. P. 294,158), Galwalapitiyakumbura claimed by Dugganaralalage Appuhamy, Vedarala, and others.



Surveyor-General's Office,
Colombo, July 27, 1914.

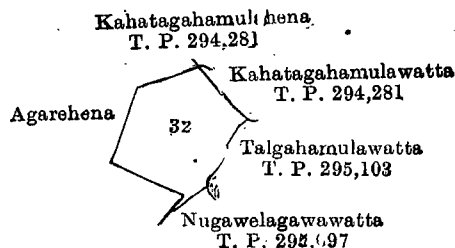
Scale of 8 Chains to an Inch.

G. K. THORNHILL,
for Acting Surveyor-General.

II.—Preliminary plan 400.

Lot.	Name of Land.	Extent, A. R. P.
32	Agarehena ..	1 3 33

and bounded as follows: on the north by Agarehena (private), Kahatagahamulahena sold by the Crown (T. P. 294,281), Kahatagahamulawatta sold by the Crown (T. P. 294,281); on the east by Talgahamulawatta sold by the Crown (T. P. 295,103); on the south by Nugawelagawawatta sold by the Crown (T. P. 295,097), Agarehena (private); on the west by Agarehena (private).



Surveyor-General's Office,
Colombo, July 27, 1914.

Scale of 8 Chains to an Inch.

G. K. THORNHILL,
for Acting Surveyor-General.

T. G. WILLETT,
Special Officer.

January 26, 1915.

Kurunegala S. O. No. 1,002.

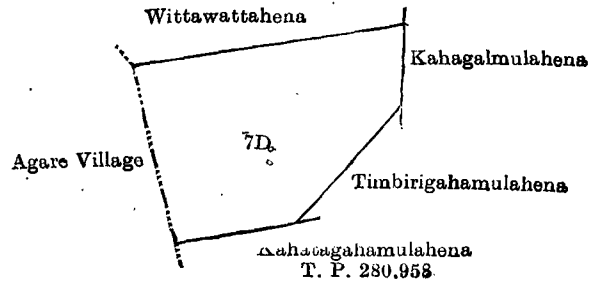
Order under Section 2 of "The Waste Lands Ordinances of 1897, 1899, 1900, and 1903,"
declaring Land to be Crown Property.

In the matter of the land commonly called or known as Timbirigahamulawattahena, situate in the village of Mahingamuwa, in the Medapattu Korale East of the Katugampola hatpattu of the Kurunegala District, in the North-Western Province, and of "The Waste Lands Ordinances of 1897, 1899, 1900, and 1903."

THE notice required by section 1 of "The Waste Lands Ordinances of 1897, 1899, 1900, and 1903," having been duly published in manner prescribed by that section in respect of the above-named land (*vide* Notice No. 5,360), and no claim having been made to the said land or to any interest therein within the period of three months from the date specified in the said notice, I, Thomas Graham Willett, Special Officer appointed under section 28 of the said Ordinances, under and by virtue of the powers vested in me in that behalf by section 2 of the said Ordinances, do hereby on January 26, 1915, order and declare that the said land, as more fully described herein below, situate in the village of Mahingamuwa, in the Medapattu Korale East of the Katugampola hatpattu of the Kurunegala District, in the North-Western Province, and shown as lot 7D in preliminary plan 367 and in the annexed diagram, and containing in extent 1 acre and 3 roods, is the property of the Crown.

Description of the Land referred to.

The land commonly called or known as Timbirigahamulawattahena, situated in the village of Mahingamuwa, in the Medapattu Korale East of the Katugampola hatpattu of the Kurunegala District, in the North-Western Province, containing in extent 1 acre and 3 roods, shown as lot 7D in preliminary plan 367 and in the annexed diagram; and bounded as follows: on the north by Wittawattahena sold by the Crown; on the east by Kahagalmulahena sold by the Crown, Timbirigahamulahena sold by the Crown; on the south by Kahatagahamulahena sold by the Crown (T. P. 280,958); on the west by the village limit of Agare.



Surveyor-General's Office,
Colombo, August 4, 1914.

Scale of 4 Chains to an Inch.

G. K. THORNHILL,
for Acting Surveyor-General.

January 26, 1915.

T. G. WILLETT,
Special Officer.

Kurunegala S. O. No. 1,003.

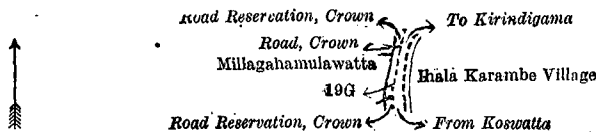
Order under Section 2 of "The Waste Lands Ordinances of 1897, 1899, 1900, and 1903," declaring Land to be Crown Property.

In the matter of the land commonly called or known as Millagahamulawatta (road reservation), situate in the village of Pahala Karambe, in the Kinyama korale of the Katugampola hatpattu of the Kurunegala District, in the North-Western Province, and of "The Waste Lands Ordinances of 1897, 1899, 1900, and 1903."

THE notice required by section 1 of "The Waste Lands Ordinances of 1897, 1899, 1900, and 1903," having been duly published in manner prescribed by that section in respect of the above-named land (*vide* Notice No. 5,363), and no claim having been made to the said land or to any interest therein within the period of three months from the date specified in the said notice, I, John Murray Davies, Special Officer appointed under section 28 of the said Ordinances, under and by virtue of the powers vested in me in that behalf by section 2 of the said Ordinances, do hereby on January 21, 1915, order and declare that the said lands, as more fully described herein below, situate in the village of Pahala Karambe, in the Kinyama korale of the Katugampola hatpattu of the Kurunegala District, in the North-Western Province, and shown as lot 19G in preliminary plan 1,410 and in the annexed diagram, and containing in extent 8 perches, is the property of the Crown.

Description of the Land referred to.

The land commonly called or known as Millagahamulawatta (road reservation), situated in the village of Pahala Karambe, in the Kinyama korale of the Katugampola hatpattu of the Kurunegala District, in the North-Western Province, containing in extent 8 perches, shown as lot 19G in preliminary plan 1,410 and in the annexed diagram; and bounded as follows: on the north by a road reservation belonging to the Crown; on the east by a road from Kirindigama to Koswatta (the village limit of Ihala Karambe); on the south by a road reservation belonging to the Crown; on the west by Milla-gahamulawatta sold by the Crown, a road belonging to the Crown.



Surveyor-General's Office,
Colombo, August 7, 1914.

Scale of 8 Chains to an Inch.

G. K. THORNHILL,
for Acting Surveyor-General.

January 21, 1915.

J. M. DAVIES,
Special Officer.

Anuradhapura S. O. No. 734.

Order under Section 2 of "The Waste Lands Ordinances of 1897, 1899, 1900, and 1903," declaring Lands to be Crown Property.

In the matter of the lands commonly called or known as Kadiangegalamukalana, Kongahahenyaya, Kumbukgahahena, &c., situate in the village of Wirasole, in the Pahala Kende tulana of the Kende korale of the Nuwaragam palata, in the North-Central Province, and of "The Waste Lands Ordinances of 1897, 1899, 1900, and 1903."

THE notice required by section 1 of "The Waste Lands Ordinances of 1897, 1899, 1900, and 1903," having been duly published in manner prescribed by that section in respect of the above-named lands (*vide* Notice No. 5,385), and no claim having been made to the said lands or to any interest therein within the period of three months from the date specified in the said notice, I, Thomas Graham Willett, Special Officer appointed under section 28 of the said Ordinances, under and by virtue of the powers vested in me in that behalf by section 2 of the said Ordinances, do hereby on January 26, 1915, order and declare that the said lands, as more fully described herein below, situate in the village of Wirasole, in the Pahala Kende tulana of the Kende korale of the Nuwaragam palata, in the North-Central Province, and shown as lots 1, 2, 3, 7, 8, 9, 10, 11, 12, 13, 14, 15, 16, 17 in preliminary plan 584, and in the annexed diagram, and containing in extent 527 acres and 13 perches, are the property of the Crown.

Description of the Lands referred to.

The following lots situated in the village of Wirasole, in the Pahala Kende tulana of the Kende korale of the Nuwaragam palata, in the North-Central Province, as described in the annexed diagram:—

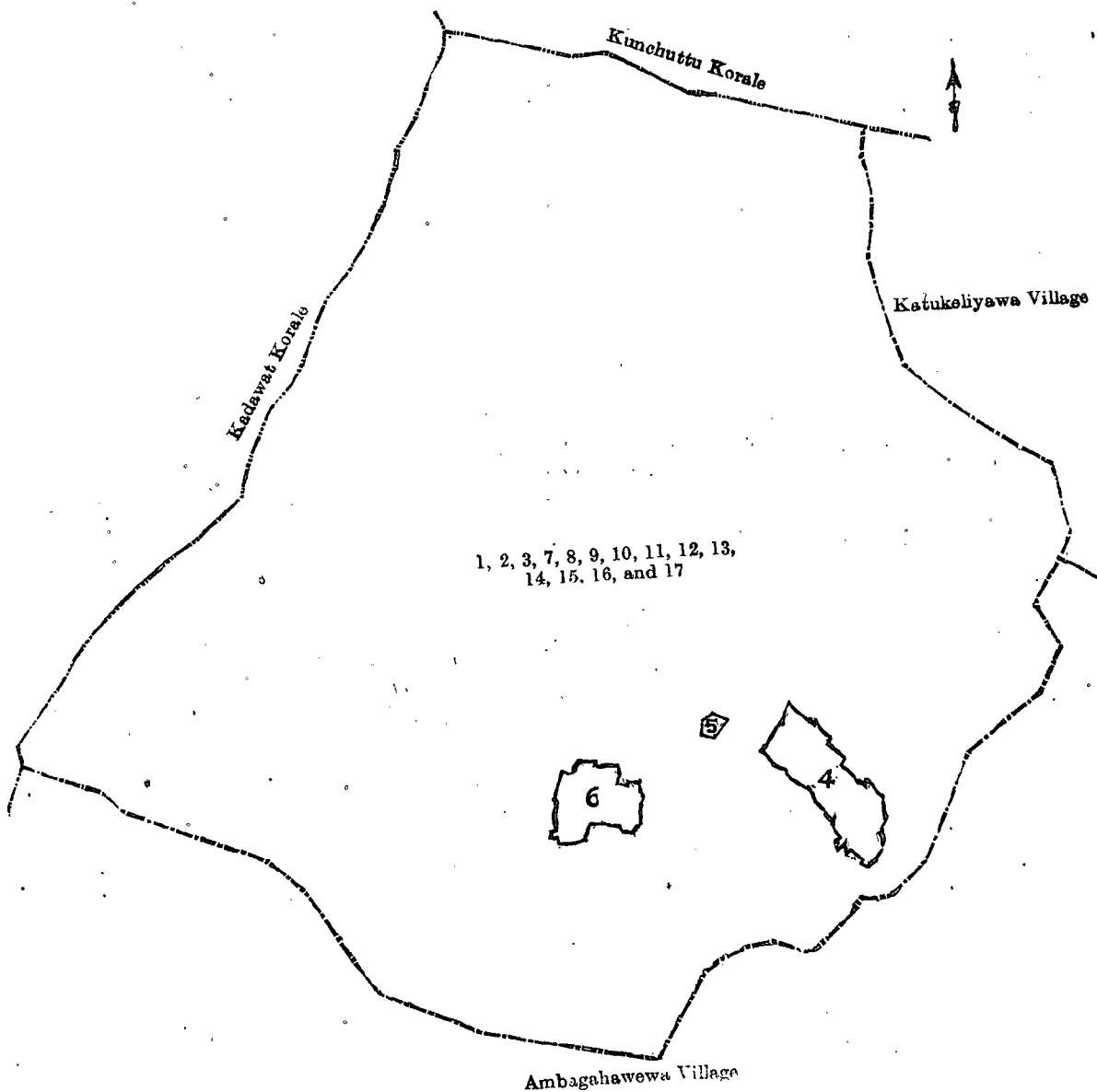
Preliminary plan 584.

Lot.	Name of Land.	Extent, A. R. P.	Lot.	Name of Land.	Extent, A. R. P.
1	Kadiangegalamukalana	310 3 4	12	Ela	0 1 1
2	Kongahahenyaya, Kumbukgahahena, &c.	185 3 18	13	Adipara	0 0 5
3	Wirasolewewa	22 1 18	14	Ela	0 0 5
7	Pahalawewa	6 0 16	15	Adipara	0 0 23
8	Adipara	0 0 25	16	Ela	0 1 36
9	Ela	0 0 3	17	Do.	0 1 0
10	Do.	0 1 24			
11	Adipara	0 0 35			
					527 0 13

and bounded as follows: on the north by the boundary of Kunchuttu korale; on the east by the village limit of Katukeliyawa, the village limit of Ambagahawewa; on the south by the village limit of Ambagahawewa; on the west by the boundary of Kadawat korale.

NOTE.—The following lots lying within the above boundaries are excluded from this order, and their aggregate acreage of 11 acres 2 roods and 14 perches is not included in the acreage of 527 acres and 13 perches given above:—

Lot.	Name of Land.	Extent, A. R. P.
4	Puranewela	6 3 24
5	Gangoda	0 1 23
6	Puranewela	4 1 7
		11 2 14



Surveyor-General's Office,
Colombo, August 6, 1914.

Scale of 16 Chains to an Inch.

G. K. THORNHILL,
for Acting Surveyor-General.

T. G. WILLETT,
Special Officer.
January 26, 1915.

Uva S. O. No. 1,926.

Order under Section 2 of "The Waste Lands Ordinances of 1897, 1899, 1900, and 1903,"
declaring Lands to be Crown Property.

In the matter of the lands commonly called or known as minor road, Asweddumekumburewetiya, &c., situate in the village of Nagolla, in the Soranatota korale of the Wiyaluwa division, in the Province of Uva, and of "The Waste Lands Ordinances of 1897, 1899, 1900, and 1903."

THE notice required by section 1 of "The Waste Lands Ordinances of 1897, 1899, 1900, and 1903," having been duly published in manner prescribed by that section in respect of the above-named lands (*vide* Notice No. 5,255), and no claim having been made to the said lands or to any interest therein within the period of three months from the date specified in the said notice, I, John Murray Davies, Special Officer appointed under section 28 of the said Ordinances, under and by virtue of the powers vested in me in that behalf by section 2 of the said Ordinances, do hereby on October 20, 1914, order and declare that the said lands, as more fully described herein below, situate in the village of Nagolla, in the Soranatota korale of the Wiyaluwa division, in the Province of Uva, and shown as lots 128A, 93A, 201, 202 in preliminary plan 178 and in the annexed diagrams, and containing in extent 4 acres 2 roods and 12 perches, are the property of the Crown.

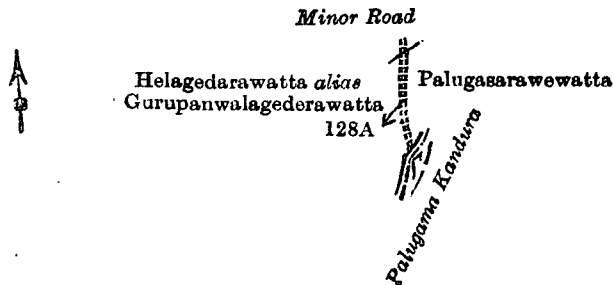
Description of the Lands referred to.

The following lots situated in the village of Nagolla, in the Soranatota korale of the Wiyaluwa division, in the Province of Uva, as described in the annexed diagrams:—

I.—Preliminary plan 178.

Lot.	Name of Land.	Extent, A. R. P.
128A	Minor road	0 0 8

and bounded as follows: on the north by part of the minor road; on the east by Palugasarawewatta claimed by the Taldena family; on the south by the Palugamakandura; on the west by Helagederawatta *alias* Gurupanwalagederawatta claimed by the Taldena family.



Surveyor-General's Office,
Colombo, May 12, 1914.


Scale of 8 Chains to an Inch.

G. K. THORNHILL,
for Acting Surveyor-General.

II.—Preliminary plan 178.

Lot.	Name of Land.	Extent, A. R. P.
93A	Asweddumekumburewetiya (reservation for Taldena-ela bund)	0 0 9

and bounded as follows: on the north by Yahalatenna claimed by the Taldena family, Asweddumakumbura claimed by Podihamy; on the east by Yahalatennehana claimed by the Crown; on the south and west by Taldena-ela bund belonging to the Crown.



Surveyor-General's Office,
Colombo, May 12, 1914.

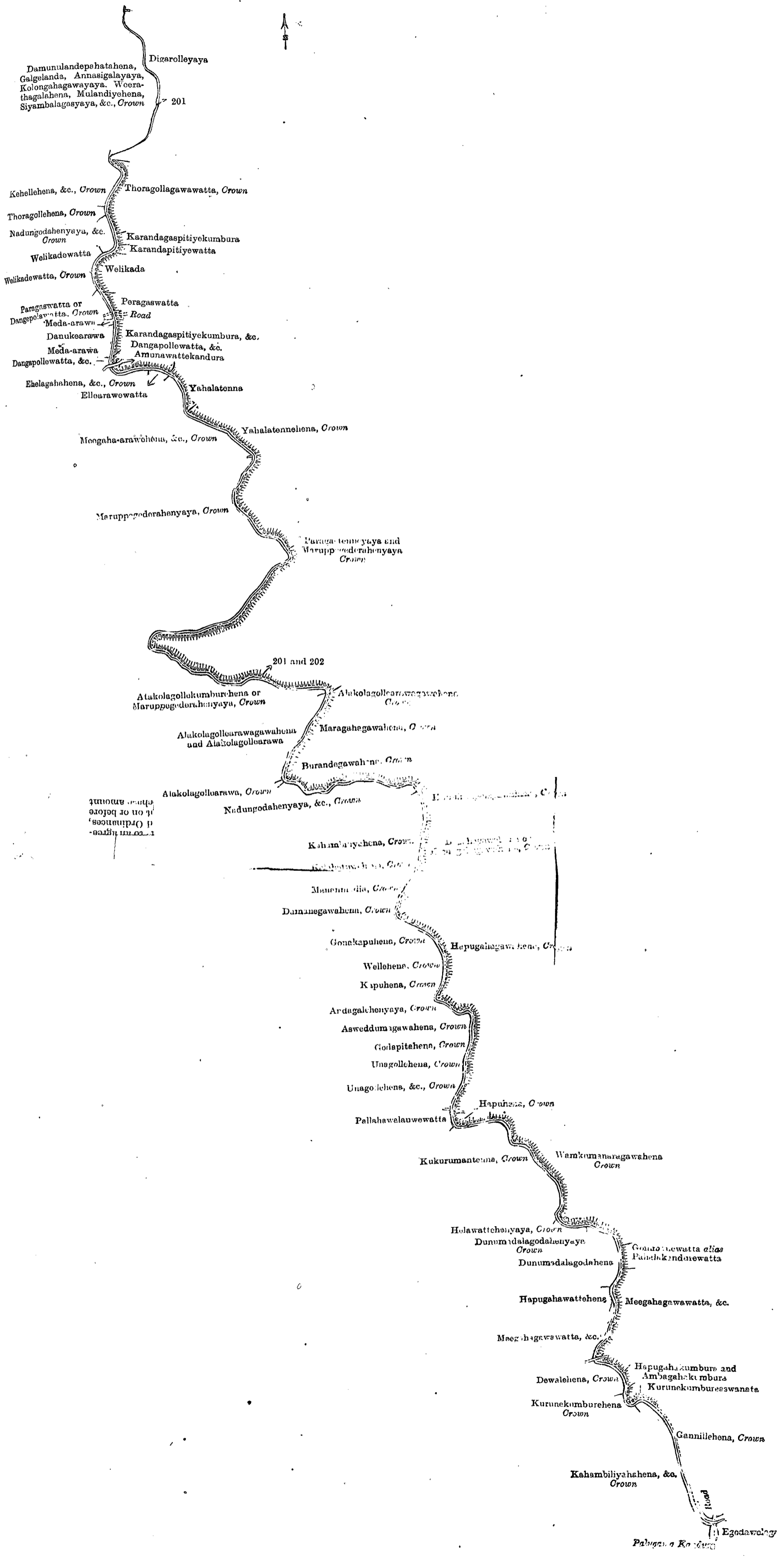
Scale of 8 Chains to an Inch.

G. K. THORNHILL,
for Acting Surveyor-General.

III.—Preliminary plan 178.

Lot.	Name of Land.	Extent, A. R. P.
201	Taldena-ela	2 1 26
202	Taldena-ela bund	2 0 9
		4 1 35

and bounded as follows: on the north by Digarolleyaya claimed by Frederick Taldena, Thoragollagawawatta claimed by the Crown, Karandagasipitiekumbura claimed by Kuma, Karandagasipitiyewatta claimed by ditto, Welikada claimed by Bogahapatana Kiriwanti, Peragaswatta claimed by Peragaswate Tissahamy, Karandagasipitiekumbura, &c., claimed by Gurulinde Appuhamy, Dangapollewatta, &c., claimed by Dangapolleganetti and others, the Amunawattekandura, Dangapollewatta, &c., claimed by Dangapolleganetti and others, Yahalatenna sold by the Crown, Yahalatennehana claimed by the Crown; on the east by Peragastenneyaya, Maruppegederahenyaya claimed by the Crown, Alakolagollearawagawahena claimed by the Crown, Maragahagawahena claimed by the Crown, Barandegawahena claimed by the Crown, Hunukelagalagawahena claimed by the Crown, Bogahagawahena or Hamagahagawahena claimed by the Crown, Hapugahagawahena claimed by the Crown, Hapuhena claimed by the Crown, Wamkumanaragawahena claimed by the Crown, Gommanewatta *alias* Pahalakandurewatta claimed by Huduhamy, Meegahagawawatta, &c., claimed by Ambagahakumburegedera Mutu Menika and others, Hapugahakumbura and Ambagahakumbura claimed by Mutu Menika, Kurunekumbureaswanata claimed by the Taldena family, Gannilehena claimed by the Crown, a road, the village limit of Egodawelagama; on the south by the Palugamakandura; on the west by Kahambilyahena, &c., claimed by the Crown, Kurunekumburehena claimed by the Crown, Dewalehena claimed by the Crown, Weegahagawawatta, &c., claimed by Ambagahakumburegedera Mutu Menika and others, Hapugahawattehena sold by the Crown, Dunumadalagodahena sold by the Crown, Dunumadalagodahenyaya claimed by the Crown, Helawattehenyaya claimed by the Crown, Kikurumantenna claimed by the Crown, Pallahawalauwewatta claimed by the Taldena family, Unagollehena, &c., claimed by the Crown, Unagollehena claimed by the Crown, Godapitahena claimed by the Crown, Asweddumagawahena claimed by the Crown, Andagalehenyaya claimed by the Crown, Kapuhena claimed by the Crown, Wellehena claimed by the Crown, Gonakapuhena claimed by the Crown, Damanegawahena claimed by the Crown, Mananmadiya claimed by the Crown, Kalabotuwehena claimed by the Crown, Kahambilyahena claimed by the Crown, Nadungodahenyaya, &c., claimed by the Crown, Alakolagollearawa claimed by the Crown, Alakolagollearawagawahena and Alakolagollearawa claimed by Gurumadamakullagawagedera Punchirala, Alakolagollekumburahena or Maruppegederahenyaya claimed by the Crown, Maruppegederahenyaya claimed by the Crown, Meegaha-arawehena, &c., claimed by the Crown, Ellearawewatta sold by the Crown, Ehelagahahena, &c., claimed by the Crown, the Amunawattekandura, Dangapollewatta, &c., claimed by Dangapolleganetti and others, Meda-arawa claimed by Kiriwanti, Danukearawa claimed by ditto, Meda-arawa claimed by ditto, Peragaswatta or Dangepolewatta claimed by the Crown, Welikadewatta claimed by the Crown, Welikadewatta claimed by Kiriwanti, Nedungodahenyaya, &c., claimed by the Crown, Thoragollehena claimed by the Crown, Kehellehena, &c., claimed by the Crown, Damunulandepahatahena, Galgelanda, Annasigalayaya, Kolongahagawayaya, Weerathagalahena, Mufandiyehena, Siyambalagasyaya, &c., claimed by the Crown.



Surveyor-General's Office, Colombo, May 12, 1914.

Scale of 8 Chains to an Inch

October 20, 1914.

J. M. DAVIES, Special Officer.

G. K. THORNHILL, for Acting Surveyor-General.

Uva S. O. No. 1,927.

Order under Section 4, Sub-section (1), of "The Waste Lands Ordinances of 1897, 1899, 1900, and 1903."

In the matter of the land commonly called or known as Epita-arawahena, situate in the village of Dandugala, in the Bogoda korale of the Yatikinda division, in the Province of Uva, and of "The Waste Lands Ordinances of 1897, 1899, 1900, and 1903."

WHEREAS in pursuance of section 1 of the said Ordinances it was duly declared and notified on April 12, 1911, that if no claim to the land commonly called or known as Epita-arawahena, situate in the village of Dandugala, in the Bogoda korale of the Yatikinda division, in the Province of Uva, containing in extent 4 acres and 36 perches, and shown as lot 39A in preliminary plan 174, and in the annexed diagram, was made to John George Fraser, Special Officer appointed under section 28 of the said Ordinances, within the period of three months from the date specified in the said notice, such land would be declared the property of the Crown, and dealt with on account of the Crown (*vide* Notice No. 4,050):

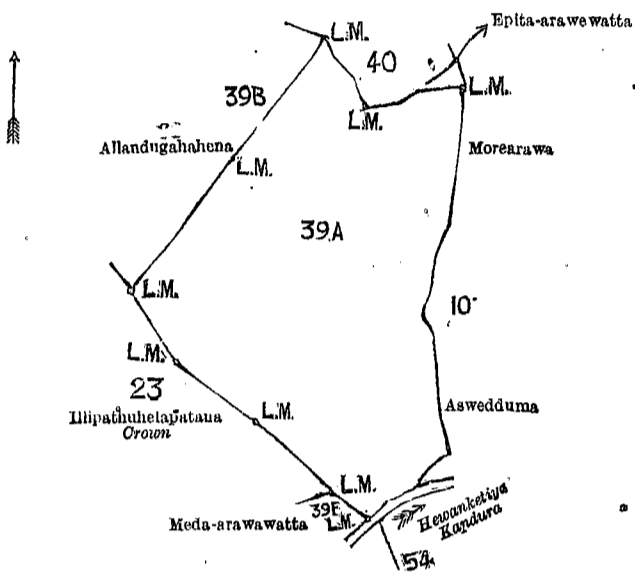
And whereas Dandugala Alutwalawwe Ratnayaka Mudiyansele Heen Menika made claim thereto, and John George Fraser, Special Officer appointed under section 28 of the said Ordinances, made due inquiry into such claim, and whereas the said claimant and the aforesaid John George Fraser, Special Officer, with the consent of His Excellency the Governor, came to an agreement in writing dated August 19, 1911, concerning the said land, under section 4, sub-section (1), of the said Ordinances, whereby it was agreed that the said claimant should be declared the purchaser of the said land upon payment on or before September 19, 1911, to the Government Agent at Badulla, of a sum of Rupees Thirty-six only (Rs. 36), as the purchase amount of the said land, and whereas the said amount has been paid by the said claimant, she is hereby, in pursuance of the agreement afore-mentioned, declared to be the purchaser of the said land, as more fully described herein below.

Description of the Land referred to.

The following lot situated in the village of Dandugala, in the Bogoda korale of the Yatikinda division, in the Province of Uva, as described in the annexed diagram:—

Lot.	Name of Land.	Extent, A. R. P.
39A	Epita-arawahena	4 0 36

and bounded as follows: on the north by Epita-arawewatta claimed by Sudu Banda Korala and others; on the east by Morearawa claimed by Ratnayaka Mudiyansele Sudu Banda Korala and others, Aswedduma claimed by Ratnayaka Mudiyansele Sudu Banda Korala and others; on the south by Hewankitiyakandura, Meda-arawawatta sold to Ratnayaka Mudiyansele Sudu Banda under the Waste Lands Ordinances, Illipothuhelapatana to be declared the property of the Crown under the Waste Lands Ordinances; on the west by Allandugahahena sold to Ratnayaka Mudiyansele Sudu Banda under the Waste Lands Ordinances.



Surveyor-General's Office,
Colombo, October 12, 1914.

Scale of 4 Chains to an Inch.

G. K. THORNHILL,
for Acting Surveyor-General.

December 16, 1914.

J. M. DAVIES,
Special Officer.

Uva S. O. No. 1,928.

Order under Section 4, Sub-section (1), of "The Waste Lands Ordinances of 1897, 1899, 1900, and 1903."

In the matter of the land commonly called or known as Kudumiriswelgodapatana, situate in the village of Dandugala, in the Bogoda korale of the Yatikinda division, in the Province of Uva, and of "The Waste Lands Ordinances of 1897, 1899, 1900, and 1903."

WHEREAS in pursuance of section 1 of the said Ordinances it was duly declared and notified on April 12, 1911, that if no claim to the land commonly called or known as Kudumiriswelgodapatana, situate in the village of Dandugala, in the Bogoda korale of the Yatikinda division, in the Province of Uva, containing in extent 1 acre and 20 perches, and shown as lot 76D in preliminary plan 174, and in the annexed diagram, was made to John George Fraser, Special Officer, appointed under section 28 of the said Ordinances, within the period of three months from the date specified in the said notice, such land would be declared the property of the Crown, and dealt with on account of the Crown (*vide* Notice No. 4,050):

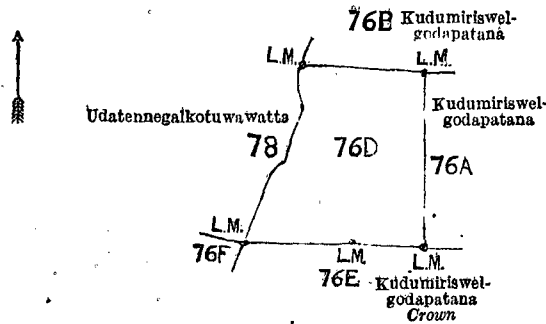
And whereas Vannisuriya Mudiyansele Medage Appuhamy made claim thereto, and John George Fraser, Special Officer appointed under section 28 of the said Ordinances, made due inquiry into such claim, and whereas the said claimant and the aforesaid John George Fraser, Special Officer, with the consent of His Excellency the Governor, came to an agreement in writing dated August 19, 1911, concerning the said land, under section 4, sub-section (1) of the said Ordinances, whereby it was agreed that the said claimant should be declared the purchaser of the said land upon payment on or before September 19, 1911, to the Government Agent at Badulla, of a sum of Rupees Nine only (Rs. 9), as the purchase amount of the said land, and whereas the said amount has been duly paid by the said claimant, he is hereby, in pursuance of the agreement afore-mentioned, declared to be the purchaser of the said land, as more fully described herein below.

Description of the Land referred to.

The following lot situated in the village of Dandugala, in the Bogoda korale of the Yatikinda division, in the Province of Uva, as described in the annexed diagram:—

Lot.	Name of Land.	Extent, A. R. P.
76D	Kudumiriswelgodapatana	1 0 20

and bounded as follows : on the north by Kudumiriswelgodapatana sold to Wannisuriya Mudiyansele Siyathu under the Waste Lands Ordinances ; on the east by Kudumiriswelgodapatana claimed by Dissanayaka Mudiyansele Mutu Menika ; on the south by Kudumiriswelgodapatana belonging to the Crown ; on the west by Udatenne Galkotuwawatta claimed by Wanasuriya Mudiyansele Siri Baddana and others.



Surveyor-General's Office,
Colombo, October 12, 1914.

Scale of 4 Chains to an Inch.

G. K. THORNHILL,
for Acting Surveyor-General.

December 17, 1914.

J. M. DAVIES,
Special Officer.

Uva S. O. No. 1,929.

Order under Section 4, Sub-section (1), of "The Waste Lands Ordinances of 1897, 1899, 1900, and 1903."

In the matter of the land commonly called or known as Kudumiriswelgodapatana, situate in the village of Dandugala, in the Bogoda korale of the Yatikinda division, in the Province of Uva, and of "The Waste Lands Ordinances of 1897, 1899, 1900, and 1903."

WHEREAS in pursuance of section 1 of the said Ordinances it was duly declared and notified on April 12, 1911, that if no claim to the land commonly called or known as Kudumiriswelgodapatana, situate in the village of Dandugala, in the Bogoda korale of the Yatikinda division, in the Province of Uva, containing in extent 1 acre, and shown as lot 76B in preliminary plan 174, and in the annexed diagram, was made to John George Fraser, Special Officer appointed under section 28 of the said Ordinances, within the period of three months from the date specified in the said notice, such land would be declared the property of the Crown, and dealt with on account of the Crown (*vide* Notice No. 4,050) :

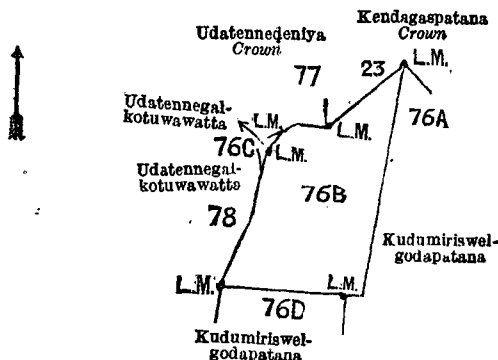
And whereas Wannisuriya Mudiyansele Siyathu made claim thereto, and John George Fraser, Special Officer appointed under section 28 of the said Ordinances, made due inquiry into such claim, and whereas the said claimant and the aforesaid John George Fraser, Special Officer, with the consent of His Excellency the Governor, came to an agreement in writing dated August 19, 1911, concerning the said land, under section 4, sub-section (1), of the said Ordinances, whereby it was agreed that the said claimant should be declared the purchaser of the said land upon payment on or before September 19, 1911, to the Government Agent at Badulla, of a sum of Rupees Nine only (Rs. 9), as the purchase amount of the said land, and whereas the said amount has been duly paid by the said claimant, he is hereby, in pursuance of the agreement afore-mentioned, declared to be the purchaser of the said land, as more fully described herein below.

Description of the Land referred to.

The following lot situated in the village of Dandugala, in the Bogoda korale of the Yatikinda division, in the Province of Uva, as described in the annexed diagram :—

Lot.	Name of Land.	Extent, A. R. P.
76B	Kudumiriswelgodapatana	1 0 0

and bounded as follows : on the north by Udatennedeniya to be declared the property of the Crown under the Waste Lands Ordinances, Kendagaspatana to be declared the property of the Crown under the Waste Lands Ordinances ; on the east by Kudumiriswelgodapatana claimed by Dissanayaka Mudiyansele Mutu Menika ; on the south by Kudumiriswelgodapatana sold to Wannisuriya Mudiyansele Medage Appuhamy under the Waste Lands Ordinances ; on the west by Udatennegalkotuwawatta claimed by Wanasuriya Mudiyansele Siri Baddana and others, Udatennegalkotuwawatta claimed by Wannisuriya Mudiyansele Medage Appuhamy.



Surveyor-General's Office,
Colombo, October 12, 1914.

Scale of 4 Chains to an Inch.

G. K. THORNHILL,
for Acting Surveyor-General.

December 17, 1914.

J. M. DAVIES,
Special Officer.

Kegalla S. O. No. 109.

Order under Section 4, Sub-section (1), of "The Waste Lands Ordinances of 1897, 1899, 1900, and 1903," admitting Lands to be Private Property.

In the matter of the lands commonly called or known as Nagollehena, Malmiyahena, situate in the village of Walalgoda, in the Kinigoda korale of the Kegalla District, in the Province of Sabaragamuwa, and of "The Waste Lands Ordinances of 1897, 1899, 1900, and 1903."

WHEREAS in pursuance of section 1 of the said Ordinances it was only notified on January 31, 1913, that if no claim to the lands commonly called or known as Nagollehena, Malmiyahena, situate in the village of Walalgoda, in the Kinigoda korale of the Kegalla District, in the Province of Sabaragamuwa, containing in extent 1 acre 2 roods and 14 perches, and shown as lots 10H, 6R, 6N, and 6O in preliminary plan 102, and in the annexed diagrams, was made to Maxwell MacLagan Wedderburn, Special Officer appointed under section 28 of the said Ordinances, within the period of three months from the date specified in such notice, such lands would be declared the property of the Crown, and dealt with on account of the Crown (*vide* Notice No. 4,733):

And whereas Wijetun Mudiyansele Mudalihamy made claim thereto, and Ralph Marcus Mæburn Worsley, Special Officer appointed under section 28 of the said Ordinances, made due inquiry into such claim, I, with the consent of His Excellency the Governor, do hereby admit the claim of the said claimant together with Wijetun Mudiyansele Punchimenika to the said lands, as more fully described herein below, under section 4, sub-section (1), of the said Ordinances.

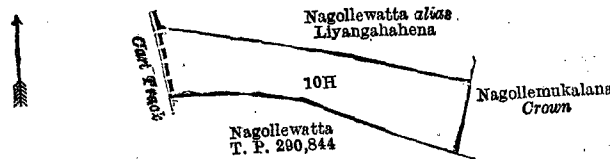
Description of the Lands referred to.

The following lots situated in the village of Walalgoda, in the Kinigoda korale of the Kegalla District, in the Province of Sabaragamuwa, as described in the annexed diagrams:—

I.—Preliminary plan 102.

Lot.	Name of Land.	Extent, A. R. P.
10H	Nagollehena	0 3 16

and bounded as follows: on the north by Nagollewatta *alias* Liyangahahena sold under the Waste Lands Ordinances; on the east by Nagollemukalana to be declared the property of the Crown under the Waste Lands Ordinances; on the south by Nagollewatta sold by the Crown (T. P. 290,844); on the west by a cart track.



Surveyor-General's Office,
Colombo, July 14, 1914.

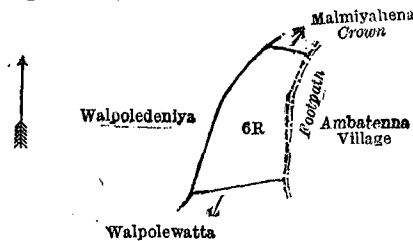
Scale of 4 Chains to an Inch.

G. K. THORNHILL,
for Acting Surveyor-General.

II.—Preliminary plan 102.

Lot.	Name of Land.	Extent, A. R. P.
6R	Malmiyahena	0 1 30

and bounded as follows: on the north by Malmiyahena to be declared the property of the Crown under the Waste Lands Ordinances; on the east by a footpath (the village limit of Ambatenna); on the south by Walpolawatta claimed by W. M. Mudalihamy and others; on the west by Walpoladeniya claimed by Wijetun Mudiyansele Puchi Menika.



Surveyor-General's Office,
Colombo, July 14, 1914.

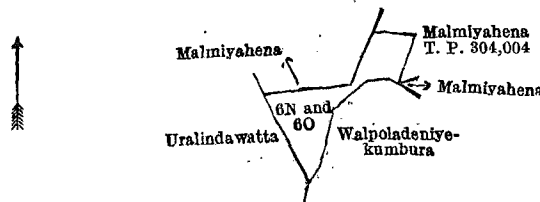
Scale of 4 Chains to an Inch.

G. K. THORNHILL,
for Acting Surveyor-General.

III.—Preliminary plan 102.

Lot.	Name of Land.	Extent, A. R. P.
6N	Malmiyahena	0 0 17
6O	Do.	0 0 31
		0 1 8

and bounded as follows: on the north by Malmiyahena sold under the Waste Lands Ordinances; on the east by Malmiyahena sold by the Crown (T. P. 304,004), Malmiyahena sold by the Crown; on the south by Walpoladeniyekumbura claimed by Wijetun Mudiyansele Puchi Menika; and on the west by Uralindawatta claimed by Wijetun Mudiyansele Mudalihamy and others.



Surveyor-General's Office,
Colombo, October 13, 1914.

Scale of 4 Chains to an Inch.

G. K. THORNHILL,
for Acting Surveyor-General.

T. G. WILLETT,
Special Officer.

December 2, 1914.

**Order under Section 2 of "The Waste Lands Ordinances of 1897, 1899, 1900, and 1903,"
declaring Lands to be Crown Property.**

In the matter of the lands commonly called or known as Pitahelahena and Pitakelawatta, situate in the village of Wellawela, in the Dehiwinipalata korale of the Udukinda division of the Badulla District, in the Province of Uva, and of "The Waste Lands Ordinances of 1897, 1899, 1900, and 1903."

THE notice required by section 1 of "The Waste Lands Ordinances of 1897, 1899, 1900, and 1903," having been duly published in manner prescribed by that section in respect of the above-named lands (*vide* Notice No. 5,335), and no claim having been made to the said lands or to any interest therein within the period of three months from the date specified in the said notice, I, Frank Bartlett, Government Agent of the Province of Uva, under and by virtue of the powers vested in me in that behalf by section 2 of the said Ordinances, do hereby on January 4, 1915, order and declare that the said lands, as more fully described herein below, situate in the village of Wellawela, in the Dehiwinipalata korale of the Udukinda division of the Badulla District, in the Province of Uva, and shown as lots 16A and 16C in preliminary plan 18, and in the annexed diagrams, and containing in extent 1 rood and 4 perches, are the property of the Crown.


Description of the Lands referred to.

The following lots situated in the village of Wellawela, in the Dehiwinipalata korale of the Udukinda division of the Badulla District, in the Province of Uva, as described in the annexed diagrams:—

I.—Preliminary plan 18.

Lot.	Name of Land.	Extent, A. R. P.
16A	Pitahelahena	0 0 16

and bounded as follows: on the north by land described in title plan 170,761; on the east by Pitahaella, &c., belonging to Crown; on the south by the road from Nuwara Eliya to Badulla; and on the west by Pitahelawatta claimed by Pitahelakade Appuhamy.



Surveyor-General's Office,
Colombo, November 4, 1913.

Scale of 8 Chains to an Inch.

A. J. WICKWAR,
for Surveyor-General.

II.—Preliminary plan 18.

Lot.	Name of Land.	Extent, A. R. P.
16C	Pitakelawatta	0 0 28

and bounded as follows: on the north by land described in title plan 170,761; on the east by Pitahelahena claimed by Pitahelakade Appuhamy; on the south by the road leading from Nuwara Eliya to Badulla; and on the west by Watabeddepatana Dandupola belonging to the Crown.



Surveyor-General's Office,
Colombo, November 4, 1913.

Scale of 8 Chains to an Inch.

A. J. WICKWAR,
for Surveyor-General.

F. BARTLETT,
Government Agent.

January 4, 1915.

**Order under Section 2 of "The Waste Lands Ordinances of 1897, 1899, 1900, and 1903,"
declaring Land to be Crown Property.**

In the matter of the land commonly called and known as Palhoragalalanda (reservation for dola), situate in the village of Kosgama, in the Udugaha pattu of the Hewagam korale of the Colombo District, in the Western Province, and of "The Waste Lands Ordinances of 1897, 1899, 1900, and 1903."

THE notice required by section 1 of "The Waste Lands Ordinances of 1897, 1899, 1900, and 1903," having been duly published in manner prescribed by that section in respect of the above-named land (*vide* Notice No. 5,375), and no claim having been made to the said land or to any interest therein within the period of three months from the date specified in the said notice, I, Charles Valentine Brayne, Assistant Government Agent, Colombo and Negombo Districts, under and by virtue of the powers vested in me in that behalf by section 2 of the said Ordinances, do hereby on January 11, 1915, order and declare that the said land, as more fully described herein below, situate in the village of Kosgama, in the Udugaha pattu of the Hewagam korale of the Colombo District, in the Western Province, and shown as lot 5513 in preliminary plan 15,475 and in the annexed diagram, and containing in extent 1 rood and 10 perches, is the property of the Crown.

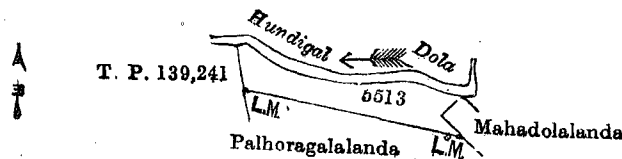
Description of the Land referred to.

The following lot situated in the village Kosgama, in the Udugaha pattu of the Hewagam korale of the Colombo District, in the Western Province, as described in the annexed diagram:—

Preliminary plan 15,475.

Lot.	Name of Land.	Extent, A. R. P.
5513	Palhoragalalanda (reservation for dola)	0 1 10

and bounded as follows : on the north by Hundigal-dola ; on the east by Mahadolalanda sold by the Crown to Karawitage Sarnelis ; on the south by Palhoragalalanda sold by the Crown to Morasinachige Podi Sinno Appu ; and on the west by and depicted in title plan 139,241.



Surveyor-General's Office,
Colombo, April 29, 1914.

Scale of 4 Chains to an Inch.

C. R. LUNDIE,
for Acting Surveyor-General.

C. V. BRAYNE,
Assistant Government Agent,
Colombo and Negombo Districts.

January 11, 1915.

**Order under Section 2 of "The Waste Lands Ordinances of 1897, 1899, 1900, and 1903,"
declaring Lands to be Crown Property.**

In the matter of the lands commonly called and known as Beragalalanda *alias* Karagahakanda (reservation for stream), situate in the village of Kosgama, in the Udugaha pattu of the Hewagam korale of the Colombo District, in the Western Province, and of "The Waste Lands Ordinances of 1897, 1899, 1900, and 1903."

THE notice required by section 1 of "The Waste Lands Ordinances of 1897, 1899, 1900, and 1903," having been duly published in manner prescribed by that section in respect of the above-named lands (*vide* Notice No. 5,376), and no claim having been made to the said lands or to any interest therein within the period of three months from the date specified in the said notice, I, Charles Valentine Brayne, Assistant Government Agent, Colombo and Negombo Districts, under and by virtue of the powers vested in me in that behalf by section 2 of the said Ordinances, do hereby on January 11, 1915, order and declare that the said lands, as more fully described herein below, situate in the village of Kosgama, in the Udugaha pattu of the Hewagam korale of the Colombo District, in the Western Province, and shown as lots 5441 and 5442 in preliminary plan 15,454 and in the annexed diagram, and containing in extent 2 roods and 14 perches, are the property of the Crown.

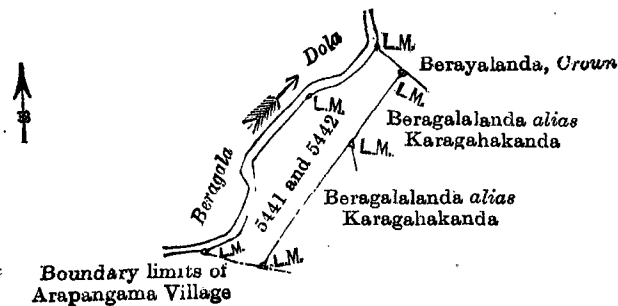
Description of the Lands referred to.

The following lots situated in the village of Kosgama, in the Udugaha pattu of the Hewagam korale of the Colombo District, in the Western Province, as described in the annexed diagram :—

Preliminary plan 15,454.

Lot.	Name of Land.	Extent, A. R. P.
5441	Beragalalanda <i>alias</i> Karagahakanda (reservation for stream)	0 0 28
5442	Do. (do.)	0 1 26
		0 2 14

and bounded as follows : on the north by Berayalanda, Crown land ; on the east by Beragalalanda *alias* Karagahakanda sold by the Crown to Gamlatge Don Harmanis Wijesekere of Kaluaggala and another, and Beragalalanda *alias* Karagahakanda sold by the Crown to Wijetunge Vitanalage Chalam de Jeremias of Karagala ; on the south by boundary limits of Arapangama village ; and on the west by Beragala-dola.



Surveyor-General's Office,
Colombo, May 27, 1914.

Scale of 4 Chains to an Inch.

C. R. LUNDIE,
for Acting Surveyor-General.

C. V. BRAYNE,
Assistant Government Agent,
Colombo and Negombo Districts.

January 11, 1915.

**Order under Section 2 of "The Waste Lands Ordinances of 1897, 1899, 1900, and 1903,"
declaring Land to be Crown Property.**

In the matter of the land commonly called and known as Angantennekele (reservation for stream), situate in the village of Alawala, in the Udugaha pattu of the Siyane Korale East of the Colombo District, in the Western Province, and of "The Waste Lands Ordinances of 1897, 1899, 1900, and 1903."

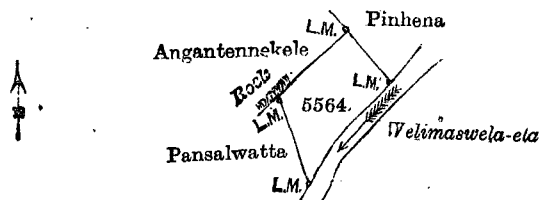
THE notice required by section 1 of "The Waste Lands Ordinances of 1897, 1899, 1900, and 1903," having been duly published in manner prescribed by that section in respect of the above-named land (*vide* Notice No. 5,366), and no claim having been made to the said land or to any interest therein within the period of three months from the date specified in the said notice, I, Charles Valentine Brayne, Assistant Government Agent, Colombo and Negombo Districts, under and by virtue of the powers vested in me in that behalf by section 2 of the said Ordinances, do hereby on January 11, 1915, order and declare that the said land, as more fully described herein below, situate in the village of Alawala, in the Udugaha pattu of the Siyane Korale East of the Colombo District, in the Western Province, and shown as lot 5564 in preliminary plan 15,484 and in the annexed diagram, and containing in extent 1 rood and 15 perches, is the property of the Crown.

Description of the Land referred to.

The following lot situated in the village of Alawala, in the Udugaha pattu of the Siyane Korale East of the Colombo District, in the Western Province, as described in the annexed diagram :—

Lot.	Name of Land.	Extent, A. R. P.
5564	Angantennekele (reservation for stream)	0 1 15

and bounded as follows : on the north-east by Pinhena settled on Sri Chandrasara Terunnanse on behalf of the Alawala temple ; on the south-east by Welimaswela-ela ; on the south-west by Pansalwatta claimed by Sri Chandrasara Terunnanse ; and on the north-west by Angantennekele sold by the Crown to Mrs. Cornelia Henrietta Obeyesekera.



Surveyor-General's Office,
Colombo, July 29, 1914.

Scale of 4 Chains to an Inch.

C. R. LUNDIE,
for Acting Surveyor-General.

C. V. BRAYNE,
Assistant Government Agent,
Colombo and Negombo Districts.

January 11, 1915.

**Order under Section 2 of "The Waste Lands Ordinances of 1897, 1899, 1900, and 1903,"
declaring Land to be Crown Property.**

In the matter of the land commonly called and known as Galpottelanda (reservation for footpath), situate in the village of Welikanna, in the Udugaha pattu of the Hewagam korale of the Colombo District, in the Western Province, and of "The Waste Lands Ordinances of 1897, 1899, 1900, and 1903."

THE notice required by section 1 of "The Waste Lands Ordinances of 1897, 1899, 1900, and 1903," having been duly published in manner prescribed by that section in respect of the above-named land (*vide* Notice No. 5,369), and no claim having been made to the said land or to any interest therein within the period of three months from the date specified in the said notice, I, Charles Valentine Brayne, Assistant Government Agent, Colombo and Negombo Districts, under and by virtue of the powers vested in me in that behalf by section 2 of the said Ordinances, do hereby on January 14, 1915, order and declare that the said land, as more fully described herein below, situate in the village of Welikanna, in the Udugaha pattu of the Hewagam korale of the Colombo District, in the Western Province, and shown as lot 4190 in preliminary plan 15,144 and in the annexed diagram, and containing in extent 1 acre and 32 perches, is the property of the Crown.

Description of the Land referred to.

The following lot situated in the village of Welikanna, in the Udugaha pattu of the Hewagam korale of the Colombo District, in the Western Province, as described in the annexed diagram :—

Lot.	Name of Land.	Extent, A. R. P.
4190	Galpottelanda (reservation for footpath)	1 0 32

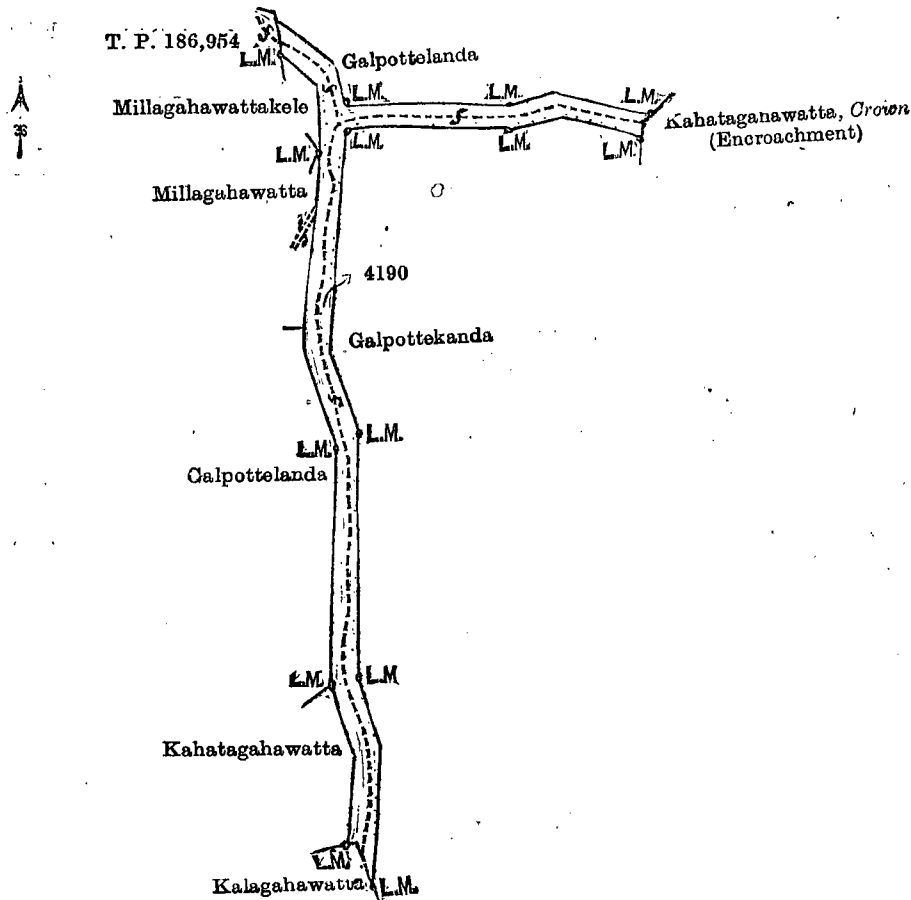
and bounded as follows : on the north by Galpottelanda settled on Rubasinghe Achchige Gabriel of Welikanna ; on the east by Kahatagahawatta belonging to the Crown (encroachment), and Galpottelanda sold by the Crown by Wilmot Arthur de Silva of "The Tent," Flower road, and Don Jacolis Rubasinghe Gunawardena, Vidane Arachchi of Kaluaggala ; on the south by Kalagahawatta claimed by Subasinghe Arachchige Sarpino ; and on the west by Kahatagahawatta settled on Rubasinghe Achchige Don Sarpino of Welikanna, Galpottelanda settled on Rubasinghe Achchige Stephen of Welikanna, Millagahawatta settled on Rubasinghe Achchige Carolis of Welikanna, Millagahawattakele settled on Rubasinghe Achchige Carolis of Welikanna, and by land depicted in title plan 186,954.

[For Diagram see page 712.]

**Order under Section 2 of "The Waste Lands Ordinances of 1897, 1899, 1900, and 1903,"
declaring Land to be Crown Property.**

In the matter of the land commonly called and known as Mahakanda, situate in the village of Nawana, in the Yatigaha pattu of the Hapitigam korale of the Negombo District, in the Western Province, and of "The Waste Lands Ordinances of 1897, 1899, 1900, and 1903."

THE notice required by section 1 of "The Waste Lands Ordinances of 1897, 1899, 1900, and 1903," having been duly published in manner prescribed by that section in respect of the above-named land (*vide* Notice No. 5,405), and no claim having been made to the said land or to any interest therein within the period of three months from the date specified in the said notice, I, Charles Valentine Brayne, Assistant Government Agent, Colombo and Negombo Districts, under and by virtue of the powers vested in me in that behalf by section 2 of the said Ordinances, do hereby on January 18, 1915, order and declare that the said land, as more fully described herein below, situate in the village of Nawana, in the Yatigaha pattu of the Hapitigam korale of the Negombo District, in the Western Province, and shown as lot 5047 in preliminary plan 15,368 and in the annexed diagram, and containing in extent 2 acres and 11 perches, is the property of the Crown.



Surveyor-General's Office,
Colombo, June 30, 1914.

Scale of 4 Chains to an Inch.

C. R. LUNDIE,
for Acting Surveyor-General.

January 14, 1915.

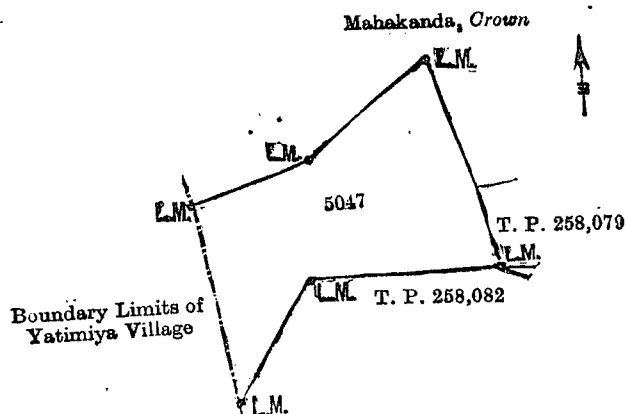
C. V. BRAYNE,
Assistant Government Agent,
Colombo and Negombo Districts.

Description of the Land referred to.

The following lot situate in the village of Nawana, in the Yatigaha pattu of the Hapitigam korale of the Negombo District, in the Western Province, as described in the annexed diagram :—

Lot.	Name of Land.	Preliminary plan 15,368.	Extent, A. R. P.
5047	Mahakanda		2 0 11

and bounded as follows : on the east by Mahakanda, Crown land, and by land depicted in title plan No. 258,079 ; on the south by land depicted in title plan No. 258,082 ; on the west by boundary limits of Yatimiya village ; and on the north-west by Mahakanda, Crown land.



Surveyor-General's Office,
Colombo, July 2, 1914.

Scale of 4 Chains to an Inch.

C. R. LUNDIE,
for Acting Surveyor-General.

January 18, 1915.

C. V. BRAYNE,
Assistant Government Agent,
Colombo and Negombo Districts.

**Order under Section 2 of "The Waste Lands Ordinances of 1897, 1899, 1900, and 1903,"
declaring Lands to be Crown Property.**

In the matter of the lands commonly called and known as Mirigankanda (reservations alongside cart track and for the Gansabhawa road), situate in the village of Mirigama, in the Udugaha pattu of the Hapitigam korale of the Negombo District, in the Western Province, and of "The Waste Lands Ordinances of 1897, 1899, 1900, and 1903."

THE notice required by section 1 of "The Waste Lands Ordinances of 1897, 1899, 1900, and 1903," having been duly published in manner prescribed by that section in respect of the above-named lands (*vide* Notice No. 5,406), and no claim having been made to the said lands or to any interest therein within the period of three months from the date specified in the said notice, I, Charles Valentine Brayne, Assistant Government Agent, Colombo and Negombo Districts, under and by virtue of the powers vested in me in that behalf by section 2 of the said Ordinances, do hereby on January 18, 1915, order and declare that the said lands, as more fully described herein below, situate in the village of Mirigama, in the Udugaha pattu of the Hapitigam korale of the Negombo District, in the Western Province, and shown as lots 3878 and 3883 in preliminary plan 15,063 and in the annexed diagrams, and containing in extent 3 roods and 38 perches, are the property of the Crown.

Description of the Lands referred to.

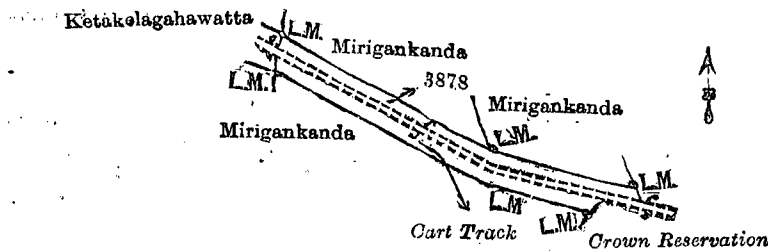
The following lots situated in the village of Mirigama, in the Udugaha pattu of the Hapitigam korale of the Negombo District, in the Western Province, as described in the annexed diagram:—

PART I.

Preliminary plan 15,063.

Lot.	Name of Land.	Extent, A. R. P.
3878	Mirigankanda (reservation alongside cart track)	0 1 19

and bounded as follows: on the north by Mirigankanda sold by the Crown to Surasinghe Wijeyeratne Don John Perera of Wilwatta and Mirigankanda sold by the Crown to Richard Stewart Pieris of Colombo; on the east by a Crown reservation; on the south by Mirigankanda sold by the Crown to Richard Stewart Pieris of Colombo; and on the west by Ketakelagahawatta sold by the Crown to Etbandanage Jamis of Mirigama.



Surveyor-General's Office,
Colombo, June 30, 1914.

Scale of 4 Chains to an Inch.

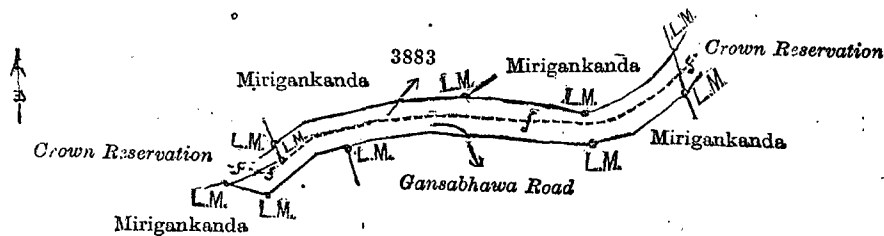
C. R. LUNDIE,
for Acting Surveyor-General.

PART II.

Preliminary plan 15,063.

Lot.	Name of Land.	Extent, A. R. P.
3883	Mirigankanda (reservation for the Gansabhawa road)	0 2 19

and bounded as follows: on the north by Mirigankanda sold by the Crown to Richard Stewart Pieris of Colombo and Mirigankanda sold by the Crown to Richard Stewart Pieris and Don Juan Amarasekera of Tawalanpitiya; on the east by Crown reservation; on the south by Mirigankanda sold by the Crown to Richard Stewart Pieris and Don Juan Amarasekera of Tawalanpitiya and Mirigankanda claimed by K. Juanis Appu of Tawalanpitiya; and on the west by Crown reservation.



Surveyor-General's Office,
Colombo, June 30, 1914.

Scale of 4 Chains to an Inch.

C. R. LUNDIE,
for Acting Surveyor-General.

C. V. BRAYNE,

Assistant Government Agent,
Colombo and Negombo Districts.

January 18, 1915.

**Order under Section 2 of "The Waste Lands Ordinances of 1897, 1899, 1900, and 1903,"
declaring Land to be Crown Property.**

In the matter of the land commonly called and known as Welipothalanda (reservation for road), situate in the village of Mallagala, in the Meda pattu of the Hewagam korale of the Colombo District, in the Western Province, and of "The Waste Lands Ordinances of 1897, 1899, 1900, and 1903."

THE notice required by section 1 of "The Waste Lands Ordinances of 1897, 1899, 1900, and 1903," having been duly published in manner prescribed by that section in respect of the above-named land (*vide* Notice No. 5,400), and no claim having been made to the said land or to any interest therein within the period of three months from the date specified in the said notice, I, Charles Valentine Brayne, Assistant Government Agent, Colombo and Negombo Districts, under and by virtue of the powers vested in me in that behalf by section 2 of the said Ordinances, do hereby on January 18, 1915, order and declare that the said land, as more fully described herein below, situate in the village of Mallagala, in the Meda pattu of the Hewagam korale of the Colombo District, in the Western Province, and shown as lot 5534 in preliminary plan 15,483 and in the annexed diagram, and containing in extent 1 rood and 14 perches, is the property of the Crown.

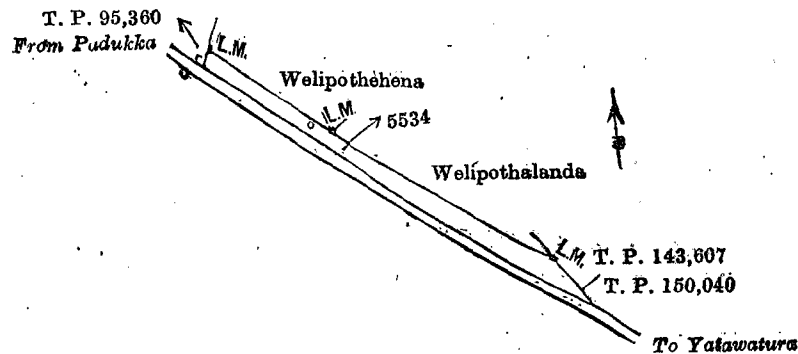
Description of the Land referred to.

The following lot situated in the village of Mallagala, in the Meda pattu of the Hewagam korale of the Colombo District, in the Western Province, as described in the annexed diagram:—

Preliminary plan 15,483.

Lot.	Name of Land.	Extent, A. R. P.
5534	Welipothalanda (reservation for road)	0 1 14

and bounded as follows: on the north-east by Welipothahenna sold by the Crown to Mapatunage Carolis Perera of Malagala, Welipothalanda settled on Mapatunage Carolis Perera of Malagala, by land depicted in title plan No. 143,607, and by land depicted in title plan No. 150,040; on the south-west by a road from Padukka to Yatawatura; and on the west by land depicted in title plan No. 95,360.



Surveyor-General's Office,
Colombo, July 29, 1914.

Scale of 4 Chains to an Inch.

C. R. LUNDIE,
for Acting Surveyor-General.

C. V. BRAYNE,
Assistant Government Agent,
Colombo and Negombo Districts.

January 18, 1915.

**Order under Section 2 of "The Waste Lands Ordinances of 1897, 1899, 1900, and 1903,"
declaring Land to be Crown Property.**

In the matter of the land commonly called and known as Welipothawatta (reservation for road), situate in the village of Mallagala, in the Meda pattu of the Hewagam korale of the Colombo District, in the Western Province, and of "The Waste Lands Ordinances of 1897, 1899, 1900, and 1903."

THE notice required by section 1 of "The Waste Lands Ordinances of 1897, 1899, 1900, and 1903," having been duly published in manner prescribed by that section in respect of the above-named land (*vide* Notice No. 5,401), and no claim having been made to the said land or to any interest therein within the period of three months from the date specified in the said notice, I, Charles Valentine Brayne, Assistant Government Agent, Colombo and Negombo Districts, under and by virtue of the powers vested in me in that behalf by section 2 of the said Ordinances, do hereby on January 18, 1915, order and declare that the said land, as more fully described herein below, situate in the village of Mallagala, in the Meda pattu of the Hewagam korale of the Colombo District, in the Western Province, and shown as lot 5535 in preliminary plan 15,483 and in the annexed diagram, and containing in extent 21 perches, is the property of the Crown.

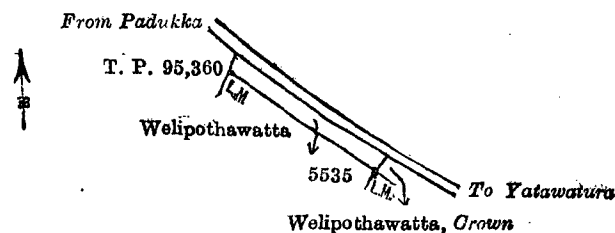
Description of the Land referred to.

The following lot situated in the village of Mallagala, in the Meda pattu of the Hewagam korale of the Colombo District, in the Western Province, as described in the annexed diagram:—

Preliminary plan 15,483.

Lot.	Name of Land.	Extent, A. R. P.
5535	Welipothawatta (reservation for road)	0 0 21

and bounded as follows: on the north-east by a road from Padukka to Yatawatura; on the south-east by Welipothawatta belonging to the Crown; on the south-west by Welipothawatta sold by the Crown to Henry Joseph Pieris of Oliver Castle, Colombo; and on the west by land depicted in title plan No. 95,360.



Surveyor-General's Office,
Colombo, July 29, 1914.

Scale of 4 Chains to an Inch.

C. R. LUNDIE,
for Acting Surveyor-General.

C. V. BRAYNE,
Assistant Government Agent,
Colombo and Negombo Districts.

January 18, 1915.

Order under Section 2 of "The Waste Lands Ordinances of 1897, 1899, 1900, and 1903,"
declaring Land to be Crown Property.

In the matter of the land commonly called and known as Wilikulakanda, situate in the village of Madabawita, in the Udugaha pattu of the Hapitigam korale of the Negombo District, in the Western Province, and of "The Waste Lands Ordinances of 1897, 1899, 1900, and 1903."

THE notice required by section 1 of "The Waste Lands Ordinances of 1897, 1899, 1900, and 1903," having been duly published in manner prescribed by that section in respect of the above-named land (*vide* Notice No. 5,404), and no claim having been made to the said land or to any interest therein within the period of three months from the date specified in the said notice, I, Charles Valentine Brayne, Assistant Government Agent, Colombo and Negombo Districts, under and by virtue of the powers vested in me in that behalf by section 2 of the said Ordinances, do hereby on January 18, 1915, order and declare that the said land, as more fully described herein below, situate in the village of Madabawita, in the Udugaha pattu of the Hapitigam korale of the Negombo District, in the Western Province, and shown as lot 4929 in preliminary plan 15,333 and in the annexed diagram, and containing in extent 3 acres 2 roods and 16 perches, is the property of the Crown.

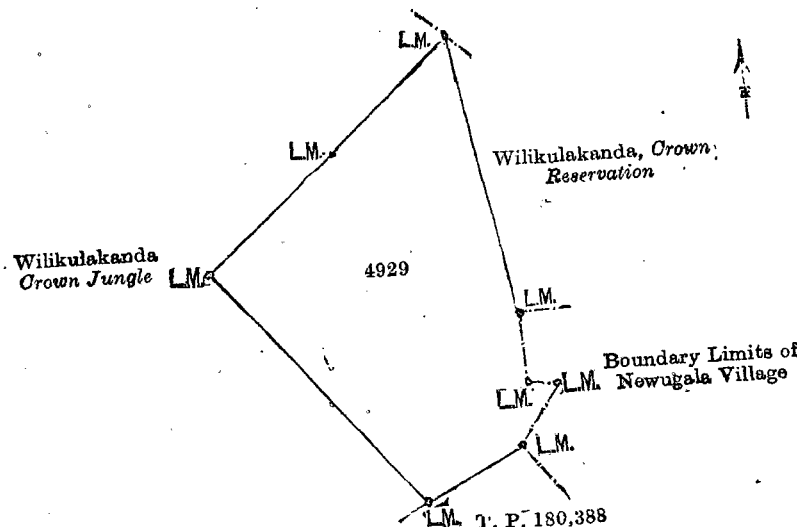
Description of the Land referred to.

The following lot situated in the village of Madabawita, in the Udugaha pattu of the Hapitigam korale of the Negombo District, in the Western Province, as described in the annexed diagram:—

Preliminary plan 15,333.

Lot.	Name of Land.	Extent, A. R. P.
4929	Wilikulakanda	3 2 16

and bounded as follows: on the east by Wilikulakanda, Crown reservation, and boundary limits of Newugala village; on the south-east by land depicted in title plan No. 180,388; and on the south-west and north-west by Wilikulakanda.



Surveyor-General's Office,
Colombo, July 29, 1914.

Scale of 4 Chains to an Inch.

C. R. LUNDIE,
for Acting Surveyor-General.

January 18, 1915.

C. V. BRAYNE,
Assistant Government Agent,
Colombo and Negombo Districts.

Order under Section 2 of "The Waste Lands Ordinances of 1897, 1899, 1900, and 1903,"
declaring Lands to be Crown Property.

In the matter of the lands commonly called and known as Helekele and Talagahalanda (reservation for footpath, paddy field, and stream), situate in the village of Weweldeniya, in the Udugaha pattu of the Hapitigam korale of the Negombo District, in the Western Province, and of "The Waste Lands Ordinances of 1897, 1899, 1900, and 1903."

THE notice required by section 1 of "The Waste Lands Ordinances of 1897, 1899, 1900, and 1903," having been duly published in manner prescribed by that section in respect of the above-named lands (*vide* Notice No. 5,402), and no claim having been made to the said lands or to any interest therein within the period of three months from the date specified in the said notice, I, Charles Valentine Brayne, Assistant Government Agent, Colombo and Negombo Districts, under and by virtue of the powers vested in me in that behalf by section 2 of the said Ordinances, do hereby on January 18, 1915, order and declare that the said lands, as more fully described herein below, situate in the village of Weweldeniya, in the Udugaha pattu of the Hapitigam korale of the Negombo District, in the Western Province, and shown as lots 5267, 5271, and 5273 in preliminary plan 15,410 and in the annexed diagrams, and containing in extent about 1 acre 3 roods and 23 perches, are the property of the Crown.

Description of the Lands referred to.

The following lots situated in the village of Weweldeniya, in the Udugaha pattu of the Hapitigam korale of the Negombo District, in the Western Province, as described in the annexed diagrams:—

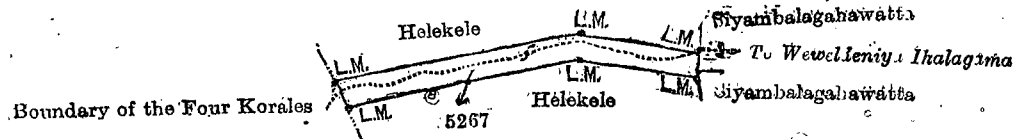
PART I.

Preliminary plan 15,410.

Lot.	Name of Land.	Extent, A. R. P.
5267	Helekele (reservation for footpath)	0 1 21

D 6

and bounded as follows : on the north by Helekele sold by the Crown to Mr. D. G. Jayawardena and another, and Siyambalagahawatta claimed by K. Appuhamy and others ; on the east by Siyambalagahawatta claimed by K. Jorani Appu ; on the south by Helekele sold by the Crown to K. William Singho, Police Vidané ; and on the west by the boundary of the Four Korales.



Surveyor-General's Office,
Colombo, June 25, 1914.

Scale of 4 Chains to an Inch.

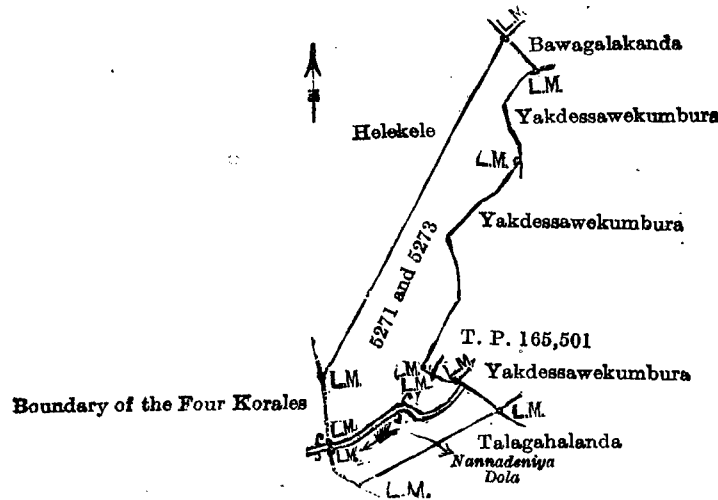
C. R. LUNDIE,
for Acting Surveyor-General.

PART II.

Preliminary plan 15,410.

Lot.	Name of Land.	Extent, A. R. P.
5271	Helekele (reservation for paddy field and stream)	1 1 5
5273	Talagahalanda (reservation for stream)	0 0 37
		1 2 2

and bounded as follows : on the north by Bawagalakanda claimed by Horangallage Babanis Appu and another ; on the east by Yakdessawekumbura claimed by Ranatunge Vidanerallage Don Sinno Appuhamy, Vidane Arachchi, Yakdessawekumbura claimed by Ranatunga Vidanerallage Don Sinno Appuhamy, Vidane Arachchi, by land depicted in title plan No. 165,501, Yakdessawekumbura claimed by Ranatunga Vidanerallage Don Sinno Appuhamy, Vidane Arachchi ; on the south by Talagahalanda sold by the Crown to Gamaralage Don Daradiel Appu and others ; and on the west by boundary of the Four Korales and Helekele sold by the Crown to Mr. D. S. Senanayaka.



Surveyor-General's Office,
Colombo, June 25, 1914.

Scale of 4 Chains to an Inch.

C. R. LUNDIE,
for Acting Surveyor-General.

C. V. BRAYNE,
Assistant Government Agent,
Colombo and Negombo Districts.

January 18, 1915.

Order under Section 2 of "The Waste Lands Ordinances of 1897, 1899, 1900, and 1903,"
declaring Land to be Crown Property.

In the matter of the land commonly called and known as Palhoragahalanda, situate in the village of Kosgama, in the Udugaha pattu of the Hewagam korale of the Colombo District, in the Western Province, and of "The Waste Lands Ordinances of 1897, 1899, 1900, and 1903."

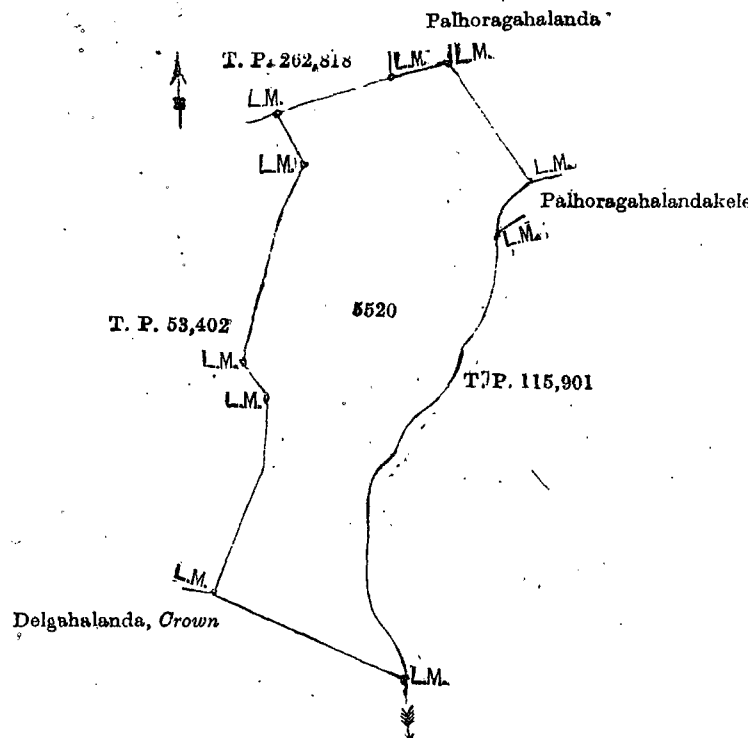
THE notice required by section 1 of "The Waste Lands Ordinances of 1897, 1899, 1900, and 1903," having been duly published in manner prescribed by that section in respect of the above-named land (*vide* Notice No. 5,403), and no claim having been made to the said land or to any interest therein within the period of three months from the date specified in the said notice, I, Charles Valentine Brayne, Assistant Government Agent, Colombo and Negombo Districts, under and by virtue of the powers vested in me in that behalf by section 2 of the said Ordinances, do hereby on January 18, 1915, order and declare that the said land, as more fully described herein below, situate in the village of Kosgama, in the Udugaha pattu of the Hewagam korale of the Colombo District, in the Western Province, and shown as lot 5520 in preliminary plan 15,475 and in the annexed diagram, and containing in extent 4 acres 2 roods and 10 perches, is the property of the Crown.

Description of the Land referred to.

The following lot situated in the village of Kosgama, in the Udugaha pattu of the Hewagam korale of the Colombo District, in the Western Province, as described in the annexed diagram :—

Lot.	Name of Land.	Extent, A. R. P.
5520	Palhoragahalanda	4 2 10

and bounded as follows : on the north by land depicted in title plan No. 262,818 ; on the north-east by Palhoragahalanda sold by the Crown to Panapitikanamalage Don Kumatenis Appuhamy of Bollatawa ; on the east by Palhoragahalanda sold by the Crown to Panapitikanamalage Don Kumatenis Appuhamy of Bollatawa and by land depicted in title plan No. 115,901 ; on the south by Delgahalanda, Crown ; and on the west by land depicted in title plan No. 53,402,



Scale of 4 Chains to an Inch.

Surveyor-General's Office,
Colombo, June 30, 1914.

January 18, 1915.

C. V. BRAYNE,
Assistant Government Agent,
Colombo and Negombo Districts.

C. R. LUNDIE,
for Acting Surveyor-General.

PRELIMINARY NOTICES.

Kurunegala Notice No. 5,567.

Notice under "The Waste Lands Ordinances of 1897, 1899, 1900, and 1903."

TAKE notice that unless within three months from May 14, 1915, the persons, if any, who claim any interest in the lands hereinafter mentioned or in any one or more of such lands or to some interest therein make claim in person or in writing to the said lands or any of them or to some interest therein to N. A. Hampton, Esq., Special Officer appointed under section 28 of "The Waste Lands Ordinances of 1897, 1899, 1900, and 1903," at his office at Fort, Colombo :

Such Special Officer, in pursuance of the powers vested in him by the said Ordinances, will declare by writing under his hand that the said lands, or such of them as to which no claim has been made, are the property of the Crown.

N. A. HAMPTON,
Special Officer.

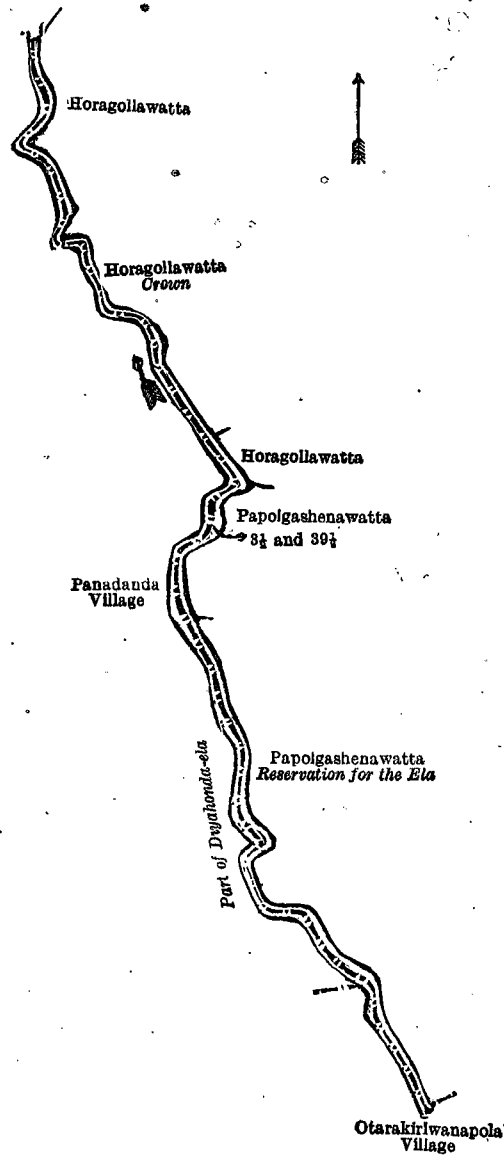
Description of the Lands referred to.

The following lots situated in the village of Bogamuwa, in the Udukaha Korale South of the Dambadeni hatpattu of the Kurunegala District, in the North-Western Province, as described in the annexed diagrams :—

I.—Preliminary plan 494.

Lot.	Name of Land.	Extent, A. R. P.
3½	Part of Diyahonda-ela	0 1 13
39½	Do.	0 0 4
		0 1 17

and bounded as follows : on the north by the village limit of Panadanda, Horagollawatta claimed by Don Charles Senanayaka, Horagollawatta belonging to the Crown, Horagollawatta claimed by Don Charles Senanayaka ; on the east by Papolgashenawatta claimed by the Crown and Don Charles Senanayaka, Papolgashenawatta claimed by ditto (reservation for the ela) ; on the south by the village limit of Otara-Kiriwanapola ; on the west by the village limit of Otara-Kiriwanapola (part of Diyahonda-ela), the village limit of Panadanda (part of Diyahonda-ela).



Surveyor-General's Office,
Colombo, January 26, 1915.

Scale of 4 Chains to an Inch.

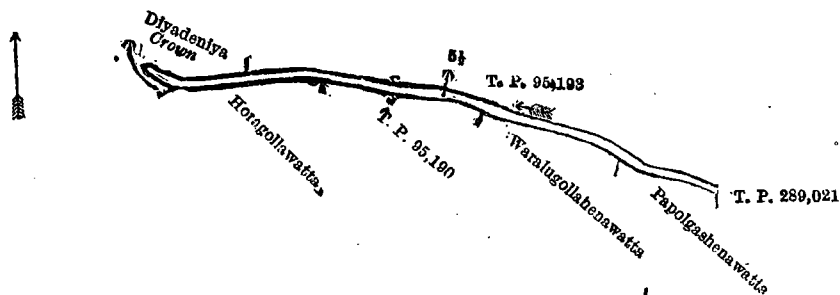
G. K. THORNHILL,
for Surveyor-General.

II.—Preliminary plan 494.

Lot.	Name of Land.
6 1/2	Stream

Extent, A. R. P.
0 0 32

and bounded as follows : on the north by Diyadeniya belonging to the Crown, T. P. 95,193; on the east by T. P. 289,021 on the south by Papolgashenawatta claimed by the Crown and Don Charles Senanayaka, Warlugollahenawatta claimed by Don Charles Senanayaka, T. P. 95,190, Horagollawatta claimed by Don Charles Senanayaka; on the west by Diyadeniya belonging to the Crown.



Surveyor-General's Office,
Colombo, January 26, 1915.

Scale of 4 Chains to an Inch.

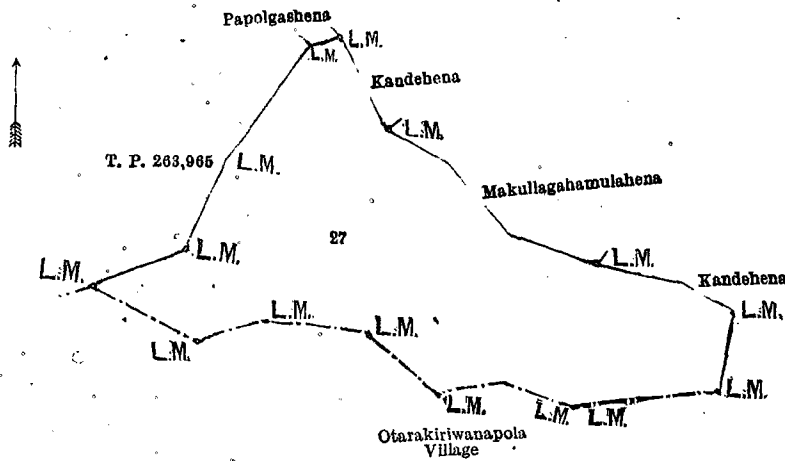
G. K. THORNHILL,
for Surveyor-General.

III.—Preliminary plan 494.

Lot.	Name of Land.
27	Galkatiyamukalana.

Extent, A. R. P.
4 2 12

and bounded as follows : on the north by Papolgashena claimed by the Crown and Don Charles Senanayaka, Kandeheha claimed by Don Charles Senanayaka, Makullagahamulahena claimed by Sambanayaka Mudiyansele Appuhamy and others, Kendeheha claimed by Sambanayaka Mudiyansele Punchi Rala and another; on the east by Kendeheha claimed by Sambanayaka Mudiyansele Punchi Rala and another; on the south by the village limit of Otara Kiriwanapola; on the west by T. P. 263,965.



Surveyor-General's Office,
Colombo, January 26, 1915.

Scale of 4 Chains to an Inch.

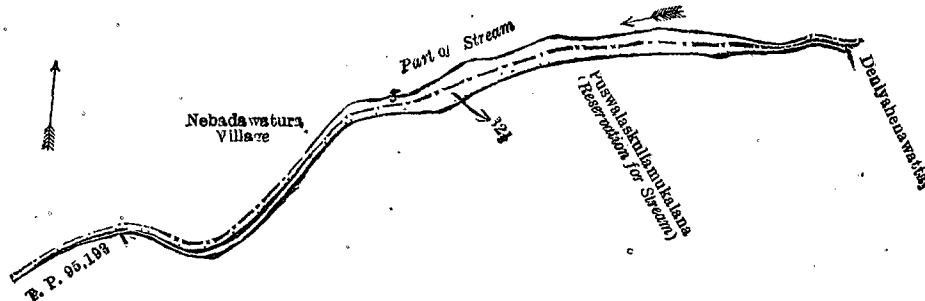
G. K. THORNHILL,
for Surveyor-General.

IV.—Preliminary plan 494.

Lot.	Name of Land.
32½	Part of stream

Extent, A. R. P.
0 0 39

and bounded as follows: on the north by the village limit of Nebadawatura (a part of stream); on the east by Deniyahenawatta claimed by Agaldadewage Pilonisa; on the south by Puswalaskullamukalana (reservation for stream) claimed by the Crown and Don Charles Senanayaka, T. P. 95,193; on the west by the village limit of Nebadawatura.



Surveyor-General's Office,
Colombo, January 26, 1915.

Scale of 4 Chains to an Inch.

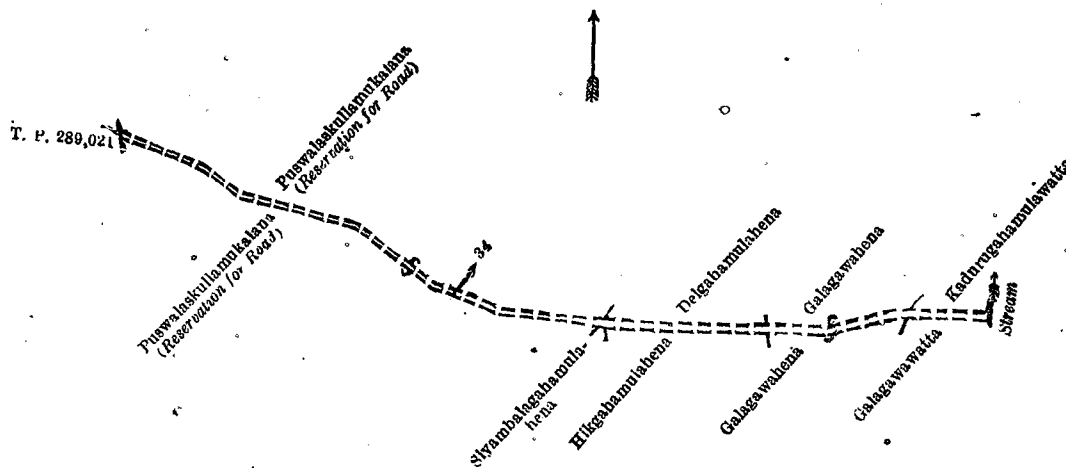
G. K. THORNHILL,
for Surveyor-General.

V.—Preliminary plan 494.

Lot.	Name of Land.
34	Road

Extent, A. R. P.
0 0 39

and bounded as follows: on the north by Puswalaskullamukalana (reservation for road) claimed by the Crown and Don Charles Senanayaka, Delgahamulahena claimed by Amarasingha Achchilage Appuhamy, Galagawahena claimed by Nikalanghuriya Mudiyansele Babahamy, Kadurugahamulawatta claimed by Kirihamy and others; on the east by a stream; on the south by Galagawawatta claimed by Babahamy and others, Galagawahena claimed by Nikalanghuriya Mudiyansele Babahamy, Higgahamulahena claimed by Wirakkodi Achchilage Mithuruhamy, Siyambalagahamulahena claimed by Silpachcharinakatigey Cimanchiya and another, Puswalaskullamukalana (reservation for road) claimed by the Crown and Don Charles Senanayaka; on the west by T. P. 289,021.



Surveyor-General's Office,
Colombo, January 26, 1915.

Scale of 4 Chains to an Inch.

G. K. THORNHILL,
for Surveyor-General.

Kurunegala S. O. 42—1915.

Kurunegala Notice No. 5,568.**Notice under "The Waste Lands Ordinances of 1897, 1899, 1900, and 1903."**

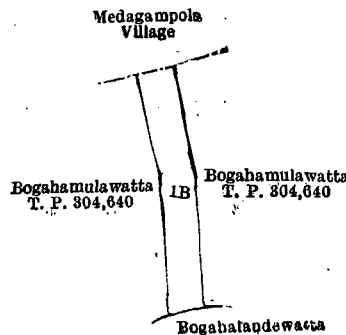
TAKE notice that unless within three months from May 14, 1915, the persons, if any, who claim any interest in the land hereinafter mentioned make claim in person or in writing to the said land or to some interest therein to N. A. Hampton, Esq., Special Officer appointed under section 28 of "The Waste Lands Ordinances of 1897, 1899, 1900, and 1903," at his office at Fort, Colombo:

Such Special Officer, in pursuance of the powers vested in him by the said Ordinances, will declare by writing under his hand that the land, to which no claim has been made, is the property of the Crown.

N. A. HAMPTON,
Special Officer.

Description of the Land referred to.

The land commonly called or known as reservation for road, situate in the village of Pambedeniya, in the Udukaha Korale East of the Dambadeni hatpattu of the Kurunegala District, in the North-Western Province, containing in extent 1 rood and 25·7 perches, shown as lot 1B in preliminary plan 460, and in the annexed diagram; and bounded as follows: on the north by the village limit of Medagampola; on the east by Bogahamulawatta sold by the Crown (T. P. 304,640); on the south by Bogahalandewatta claimed by Ratallage Hettuwa and others; on the west by Bogahamulawatta sold by the Crown (T. P. 304,640).



Surveyor-General's Office,
Colombo, February 27, 1915.

Scale of 4 Chains to an Inch.

G. K. THORNHILL,
for Surveyor-General.

Kurunegala S. O. 43—1915.

Kurunegala Notice No. 5,569.**Notice under "The Waste Lands Ordinances of 1897, 1899, 1900, and 1903."**

TAKE notice that unless within three months from May 14, 1915, the persons, if any, who claim any interest in the lands hereinafter mentioned or in any one or more of such lands or to some interest therein make claim in person or in writing to the said lands or any of them or to some interest therein to N. A. Hampton, Esq., Special Officer appointed under section 28 of "The Waste Lands Ordinances of 1897, 1899, 1900, and 1903," at his office at Fort, Colombo:

Such Special Officer, in pursuance of the powers vested in him by the said Ordinances, will declare by writing under his hand that the said lands, or such of them as to which no claim has been made, are the property of the Crown.

N. A. HAMPTON,
Special Officer.

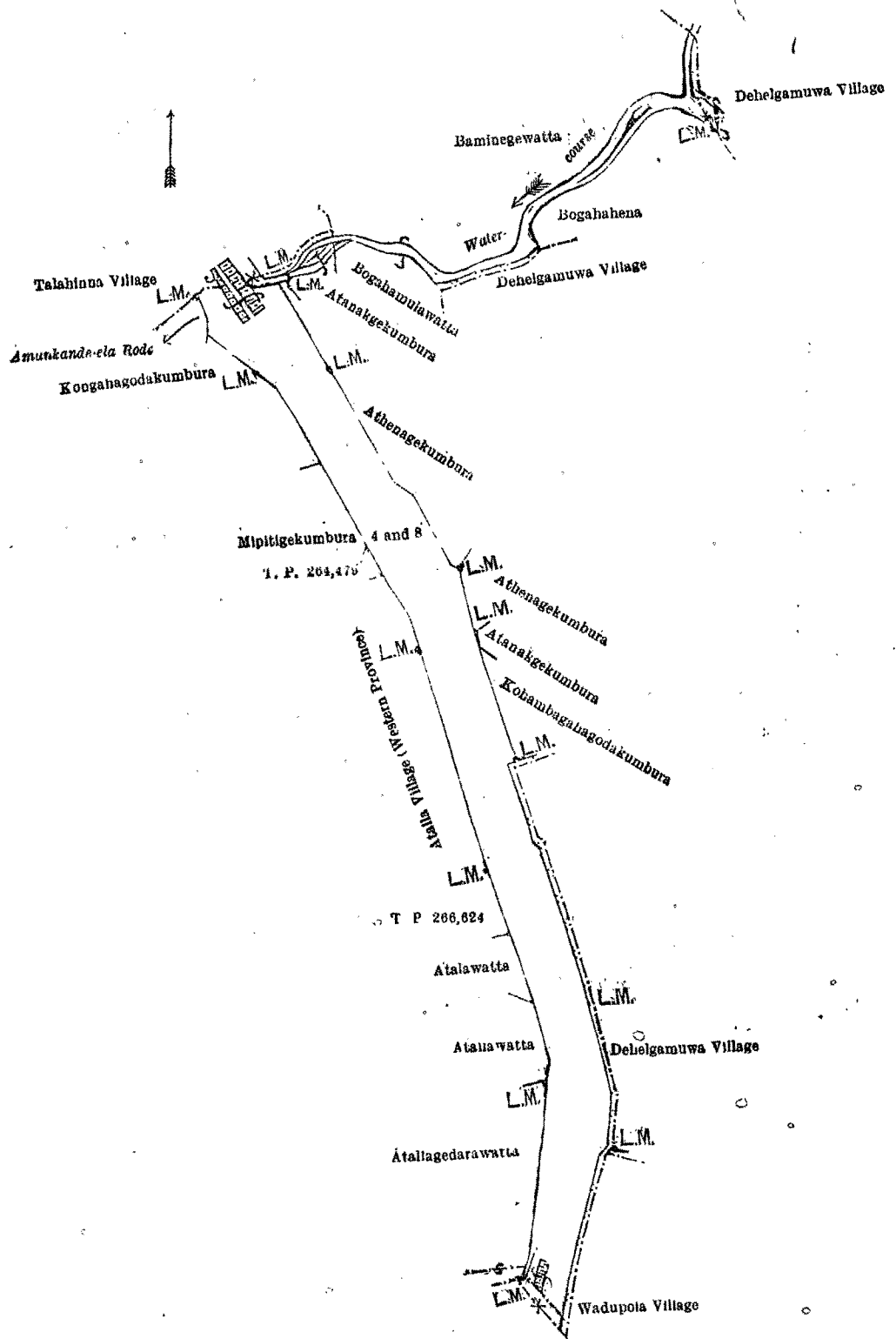
Description of the Lands referred to.

The following lots situated in the village of Atalla (eastern portion), in the Ihalawisideke korale of the Hiriyala hatpattu of the Kurunegala District, in the North-Western Province, as described in the annexed diagram:—

Preliminary plan 1,202.

Lot.	Name of Land.	Extent, A. R. P.
4	Stream	0 1 21
8	Channel, bund, and reservation	3 3 9
		4 0 30

and bounded as follows: on the north by the village limit of Talahinna, Baminegewatta claimed by Ratnayaka Mudiyanse-lage Kiri Banda; on the east by the village limit of Dehelgamuwa, Bogahahena sold by the Crown, the village limit of Dehelgamuwa, Bogahamulawatta claimed Ratnayaka Mudiyanse-lage Tikiri Banda, Atanakgekumbura claimed by Tikiri Banda and others, Athenagekumbura claimed by Yapan Mudiyanse-lage Tikiri Banda and Punchirala, Athenagekumbura claimed by Herat Mudiyanse-lage Tikiri Banda and Ran Menika, Atanakgekumbura claimed by Tikiri Banda and others, Kohambagahagodakumbura claimed by Herat Mudiyanse-lage Tikiri Banda, the village limit of Dehelgamuwa, the village limit of Wadupola; on the south by the village limit of Wadupola; on the west by Atallagederawatta claimed by J. M. Banda, Vidane, and Y. M. Ukku Menika, Atalawatta claimed by Kiri Baiya Veda Bilinda, Atalawatta claimed by H. Appuwa, T. Ps. 266,624 and 264,479, Mipitigekumbura claimed by Tikiri Banda, Arachchi, Kongahagodakumbura claimed by ditto, Amunkande-clarode claimed by T. M. Punchirala and E. Kalu Banda.



Scale of 4 Chains to an Inch.

Surveyor-General's Office,
Colombo, March 2, 1915.

G. K. THORNHILL,
for Surveyor-General.

Kurunegala S. O. 44—1915.

Kegalla Notice No. 5,570.

Notice under "The Waste Lands Ordinances of 1897, 1899, 1900, and 1903."

TAKE notice that unless within three months from May 14, 1915, the persons, if any, who claim any interest in the lands hereinafter mentioned or in any one or more of such lands or to some interest therein make claim in person or in writing to the said lands or any of them or to some interest therein to T. G. Willett, Esq., Special Officer appointed under section 28 of "The Waste Lands Ordinances of 1897, 1899, 1900, and 1903," at his office at Fort, Colombo:

Such Special Officer, in pursuance of the powers vested in him by the said Ordinances, will declare by writing under his hand that the said lands, such of them as to which no claim has been made, are the property of the Crown.

T. G. WILLETT,
Special Officer.

Description of the Lands referred to.

The following lots situated in the village of Elugalla, in the Galboda korale of the Kegalla District, in the Province of Sabaragamuwa, as described in the annexed diagram:—

Preliminary plan 166.

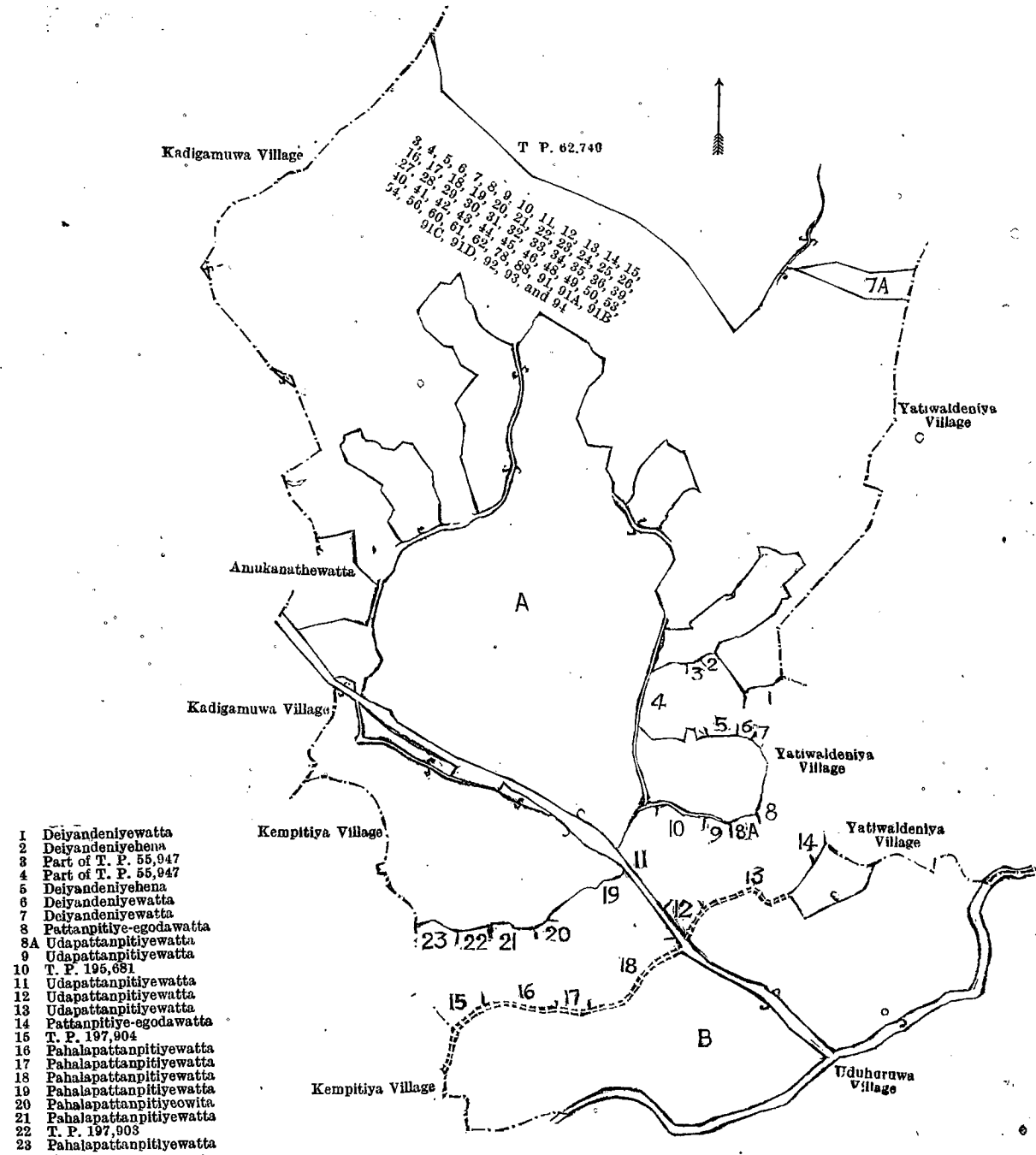
Lot.	Name of Land.	Extent, A. R. P.	Lot.	Name of Land.	Extent, A. R. P.
3	Dodangahamulahena	0 3 31	32	Deiyandenyakumburapillewa	0 0 23
4	Do. (railway reservation)	0 3 26	33	Deiyandenyahena	0 2 17
5	Bangalawehena (railway reservation)	0 1 31	34	Epitawatta	0 2 32
6	Labugollewattehena (railway reservation)	1 3 34	35	Tunpanguwehena	0 2 14
7	Labugollewattehena	1 0 30	36	Udahawatta	0 3 22
8	Etamwinnegalahena	0 1 24	39	Udahahena	0 1 19
9	Dankotuwehena	1 3 0	40	Limekotuwa	0 0 38
10	Kongahamulahena Deiyandenyehena	0 3 19	41	Medapelehena	0 3 39
11	Deiyandenyehena and railway reservation	0 1 14	42	Dangollehena	0 3 2
12	Dankotuwehena (railway reservation)	0 1 21	43	Kirindigalahena	0 3 4
13	Do.	0 1 5	44	Do.	1 1 33
14	Do.	0 1 10	45	Nabirittahena	1 0 38
15	Dankotuwehena and rail reservation	0 1 35	46	Amukanattepolkotuwehena	2 1 2
16	Do. do.	0 2 8	48	Kirindisalahena	3 1 10
17	Dankotuwehena	0 1 28	49	Amukanattedenyamulahena	1 0 3
18	Water-course	0 0 29	50	Wikiduwegawatta	0 3 30
19	Labugollehena (rail reservation)	1 0 23	53	Amukanattepillewa	1 2 0
20	Bangalawegawawatta (rail reservation)	0 3 19	54	Do.	0 1 31
21	Dodangahamulahena (do.)	1 3 7	56	Amukanattehena	0 2 30
22	Railway line	1 0 24	60	Nattalagodawatta	2 0 2
23	Dangollehena	0 3 20	61	Deiyandenyahena	0 1 18
24	Limekotuwa and Medapolebima (rail reservation)	1 0 4	62	Do.	0 3 12
25	Udahabima (rail reservation)	0 0 39	78	Pattanpitiyemukalana	0 2 38
26	Do.	0 2 27	88	Nekatenapillewa	0 0 28
27	Udahawatta	0 3 5	91	Minor roads and Gansabhawa road	1 3 13
28	Epitawatta (rail reservation)	0 3 11	91A	Gansabhawa road (part of T. P. 197,904)	0 0 9
29	Bilinekagahahena	0 2 9	91B	Do.	0 0 8
30	Deiyandenyahena (rail reservation)	0 2 18	91C	Minor road (part of T. P. 56,332)	0 0 6
31	Do.	0 2 16	91D	Minor road (part of T. P. 55,946)	0 0 15
			92	Bulugahamula-ela	0 3 26
			93	Kotakumbura-ela	0 2 13
			94	Welikumbura-ela	0 3 1
					49 3 23

and bounded as follows: on the north by T. P. 62,740; on the east by the village limit of Yatiwaldeniya, Deiyandenyehena claimed by Meragalpedige Settuwa and another, Deiyandenyehena claimed by Ilandaripedige Settuwa and another, part of T. P. 55,947, Deiyandenyehena claimed by Ilandaripedige Settuwa and another, Deiyandenyehena claimed by Meragalpedige Settuwa and another, Deiyandenyehena claimed by Wickramapedige Ukkuwa and another, the village limit of Yatiwaldeniya, Pattanpitiyegodawatta claimed by Rankothpedige Guni, Udapattanpitiyewatta claimed by Wahumpurayalage Pincha and others, Udapattanpitiyewatta claimed by Selema Lebbe Adirahama, T. P. 195,681, Udapattanpitiyewatta claimed by Selema Lebbe Adirahama, Udapattanpitiyewatta claimed by Kana Mahamado Lebbe and others, Udapattanpitiyewatta claimed by Wahumpurayalage Pincha and others, Pattanpitiyegodawatta claimed by Rankothpedige Guni, the village limit of Yatiwaldeniya; on the south by the village limit of Uduhuruwa-ela, the village limit of Kempitiya; on the west by the village limit of Kempitiya, T. P. 197,904, Pahalapattampitiyewatta claimed by Wattaweddege Jothihami, Pahalapattampitiyewatta claimed by Wattaweddege Tikiri Appu, Pahalapattampitiyewatta claimed by P. Umar Lebbe, Town Arachchi, Pahalapattampitiyewatta claimed by Sena Mahamadu Ismile, Pahalapattampitiyaowita claimed by Meragalpedige Lapaya and others, Pahalapattampitiyewatta claimed by Wattaweddege Arachchi-naide, T. P. 197,903, Pahalapattampitiyewatta claimed by Wattaweddege Jothihamy, the village limit of Kempitiya, the village limit of Kadigamuwa, Amukanattewatta claimed by Karanelis Bass, the village limit of Kadigamuwa.

NOTE.—The following lots lying within the above boundaries are excluded from this notice, and their aggregate acreage of 55 acres 2 roods and 21 perches is not included in the acreage of 49 acres 3 roods and 23 perches given above:—

Preliminary plan 166.

Lot.	Name of Land.	Extent, A. R. P.	Lot.	Name of Land.	Extent, A. R. P.
A 37	Udahawatta	0 1 34	B 74	Udapatampitiyewatta	0 3 15
A 38	Udapatampitiyewatta	0 2 2	B 75	Do.	0 1 24
A 47	Yarladeniyekumbura	1 1 27	B 76	Do.	0 0 24
A 51	Gederawatta	0 2 37	B 79	Malittikumburewatta	0 0 24
A 52	Udawalakumbura	1 1 25	B 80	Malittikumbura (includes part of T. P. 197,904)	15 3 28
A 57	Welikumbura	2 0 9	B 80A	Do. (part of T. P. 197,904)	0 0 3
A 58	Galewatta	0 3 20	B 89	Galewatta	0 0 33
A 59	Wihiduwatta, Elugallewatta	10 3 27	B 90	Walikumburawatta	0 0 32
A 68	Pahalawelyaya	16 2 19	7A	Labugollewattehena (forest)	0 2 17
A 68A	Do.	0 1 6			
A 68B	Do. (part of T. P. 56,332)	1 2 8			
A 68C	Do. (part of T. P. 55,946)	0 0 29			
A 68D	Do.	0 0 18			
					55 2 21



- 1 Deiyandenyewatta
- 2 Deiyandenyehena
- 3 Part of T. P. 55,947
- 4 Part of T. P. 55,947
- 5 Deiyandenyehena
- 6 Deiyandenyewatta
- 7 Deiyandenyewatta
- 8 Pattanpitiye-egodawatta
- 8A Udapattanpitiyewatta
- 9 Udapattanpitiyewatta
- 10 T. P. 195,681
- 11 Udapattanpitiyewatta
- 12 Udapattanpitiyewatta
- 13 Udapattanpitiyewatta
- 14 Pattanpitiye-egodawatta
- 15 T. P. 197,904
- 16 Pahalapattanpitiyewatta
- 17 Pahalapattanpitiyewatta
- 18 Pahalapattanpitiyewatta
- 19 Pahalapattanpitiyewatta
- 20 Pahalapattanpitiyewatta
- 21 Pahalapattanpitiyewatta
- 22 T. P. 197,908
- 23 Pahalapattanpitiyewatta

Surveyor-General's Office,
Colombo, December 11, 1914.

Scale of 8 Chains to an Inch.
Kegalla S. O. 3—1915.

G. K. THORNHILL,
for Acting Surveyor-General.