



# Ceylon Government Gazette

Published by Authority.

No. 6,714 — FRIDAY, MAY 21, 1915.

PART I.—General: Minutes, Proclamations, Appointments, and General Government Notifications.	PART III.—Provincial Administration.
PART II.—Legal and Judicial.	PART IV.—Land Settlement.
	PART V.—Mercantile, Marine, Municipal, Local, &c.

*Separate paging is given to each Part in order that it may be filed separately.*

## Part IV.—Land Settlement.

	PAGE		PAGE
Final Orders .. .. .	725	Preliminary Notices .. .. .	767

### FINAL ORDERS.

#### Hambantota S. O. No. 1,215.

**Order under Section 4, Sub-section (1), of "The Waste Lands Ordinances of 1897, 1899, 1900, and 1903,"  
declaring Lands to be Crown Property.**

In the matter of the lands commonly called or known as Dammannewewa, Ammannagalagepatapottawa, &c., situate in the village of Talawa, in the East Giruwa pattu of the Hambantota District, in the Southern Province, and of "The Waste Lands Ordinances of 1897, 1899, 1900, and 1903."

WHEREAS in pursuance of section 1 of the said Ordinances it was duly notified on May 3, 1912, that if no claim to the lands commonly called or known as Dammannewewa, Ammannagalagepatapottawa, &c., situate in the village of Talawa, in the East Giruwa pattu of the Hambantota District, in the Southern Province, containing in extent 1,375 acres and 37 perches, and shown as lots 3, 4, 5, 6, 8, 8A, 8E, 9, 15G, 15W, 17, 18, 18A, 18E, 18G, 18I, 18M, 18O, 19, 21, 24, 25, 26, 26A4, 28, 31, 31C, 33, 33B, 33C, 37, 41A, 41I, 41J, 42, 43, 44, 45, 4<sup>c</sup>F, 49A, 50, 54, 56, 56E, 56G, 56L, 56N, 56O, 56 $\frac{1}{2}$ , 56 $\frac{1}{2}$ , 57, 58, 67, 68, 69, 71, 73, 74, 75, 76, 78, 41S, 41AC, 49B, 18D in preliminary plan 404, and in the annexed diagram, was made to Charles Valentine Brayne, Special Officer appointed under section 28 of the said Ordinances, within the period of three months from the date specified in such notice, such lands would be declared the property of the Crown, and dealt with on account of the Crown (*vide* Notice No. 4,403):

And whereas (1) Talawe Indajoti Terunnanse of the Talawa Pansala, (2) Warnasin Arachchige Don Juanis, (3) ditto Gunahamy, (4) ditto Heen Appu, (5) ditto Babunhamy, (6) Abekonge Jayanhamy, (7) Kankanapatiranage Ukkunhamy, (8) Dahanayakage Don Davit, (9) Jatunge Don Juwanis, (10) Dahanayakage Hamy, (11) Vitaranapatiranage Don Hendrick, (12) ditto Don Bastian, (13) Warnasin Arachchige Odiris, (14) Dahanayakage Don Samial made claim thereto, and (15) Kanapediaragamage Don Andris Appuhamy made claim to the above-mentioned lots 18I, 49A, 50, (16) Wannigamage Thomishamy made claim to the above-mentioned lot 49B, (17) Jasinge Dinoris made claim to the above-mentioned lot 18, and (18) Abegunawardena Hettige Dona Vimara Hamine made claim to the above-mentioned lot 49F, and whereas the said 1st claimant by an agreement dated September 7, 1912, in consideration of the Talawa Pansala being declared the owner of 3 roods more or less of lot 31, and 10 acres more or less. 31 and 32 now shown as resurveyed lots 31D and 31B in the same block survey preliminary plan, and the said 2nd to 12th claimants by an agreement dated September 7, 1912, in consideration of the Settlement Officer settling as private in his settlement of the village Talawa, (a) lots 15C, 15Z, 15AA, 15Y, 39, 41B, 41R, (b) 12 $\frac{1}{2}$  acres more or less of lots 31 and if necessary 32 now shown as resurveyed lot 31A; and (c) 12 $\frac{1}{2}$  acres more or less of lot 18 now shown as resurveyed lot 18Q in the same block survey preliminary plan, and the said 13th and 14th claimants by two agreements both of the same tenor dated September 8 and 10, 1912, respectively withdrew their claims to the said lots 3, 4, 5, 6, 8, 8A, 8E, 9, 15G, 15W, 17, 18, 18A, 18E, 18G, 18I, 18M, 18O, 19, 21, 24, 25, 26, 26A4, 28, 31, 31C, 33, 33B, 33C, 37, 41A, 41I, 41J, 42, 43, 44, 45, 49F, 49A, 50, 54, 56, 56E, 56G, 56L, 56N, 56O, 56 $\frac{1}{2}$ , 56 $\frac{1}{2}$ , 57, 58, 67, 68, 69, 71, 73, 74, 75, 76, 78, 41S, 41AC, 49B, 18D; and whereas the said 15th claimant came

to an agreement dated September 7, 1912, whereby in consideration of the Settlement Officer settling as private in his settlement of the village Talawa lots 34, 41Z in the same block survey preliminary plan he withdrew his claim to the said lots 18I, 49A, 50, and the said 16th claimant came to an agreement dated September 7, 1912, whereby in consideration of being declared the owner of lot 41Y in the same block survey preliminary plan he withdrew his claim to the said lot 49B, and the said 17th claimant came to an agreement dated September 7, 1912, whereby in consideration of being declared the purchaser of lot 18P for a sum of Rs. 7.50, he withdrew his claim to the said lot 18, and the said 18th claimant came to an agreement dated September 7, 1912, whereby in consideration of being declared the owner of 2 acres more or less of lots 71 and 56 now shown as resurveyed lots 71B and 56 Q in the same block survey preliminary plan she withdrew her claim to the said lot 49F, I, Frederick Lewis, Special Officer appointed under section 23 of the said Ordinances, under and by virtue of the powers vested in me in that behalf by section 4 of the said Ordinances, do hereby on December 5, 1914, order and declare under section 4, sub-section (1), of the said Ordinances, that the said lands, as more fully described herein below, are the property of the Crown.

*Description of the Lands referred to.*

The following lots situated in the village of Talawa, in the East Giruwa pattu of the Hambantota District, in the Southern Province, as described in the annexed diagram:—

Preliminary plan 404.

Lot.	Name of Land.	Extent, A. R. P.	Lot.	Name of Land.	Extent, A. R. P.
3	Dammannewewa ..	5 0 21	42	Lolugahawakoratuwa ..	0 2 26
4	Ammannagalagepatapottawa ..	0 1 14	43	Ketakegalagawakoratuwa ..	0 0 39
5	Ammannagalawewa ..	0 1 28	44	Lolugawahena ..	0 2 15
6	Kumbukgahapottawa ..	0 0 36	45	Do. ..	62 3 17
8	Nugagahahena, Ketakegalahahena, Galgodahena, Paragawahena, Mahawattahena, Kolongahahena ..	183 0 8	49F	Road reservation ..	0 0 30
8A	Kapuralakandemukalana ..	12 2 20	49A	School garden ..	1 2 14
8E	Dammannehena ..	0 0 9	50	Schoolewatta ..	0 1 8
9	Elotuwewa ..	5 3 32	54	Bogahawatta ..	0 0 16
15G	Mahawatta ..	0 2 30	56	Mahaparagawahena, Bogahaya, Pinhena, Deniyagawahena, Lindagawahena, Gurumadittahena, Galagawahena, Nugagodellehena, Dangahahena, Karagahahena, Serugahahena, Kanda-arahena, Dangasarayaya, Pinnekettiarehena, Kahatagahawattahena, Ketakegalagawattahena ..	533 2 36
15W	Gulugahahena ..	4 1 7	56E	Ihalabogahawatta ..	1 1 21
17	Rukattanagahakoratuwa ..	1 0 7	56G	Polgahakoratuwa ..	0 1 39
18	Elambugahahena, Wendesihena, Pinhena, Dangahahena, Galgodahena, Ketakegalagahakoratuwa, Kotugalgawahena, Kattadigeruppa, Bastiangehena ..	206 0 0	56L	Kahatagahakoratuwa ..	1 1 39
18A	Kapuragekandemukalana ..	1 0 20	56N	Udagawawatta ..	1 0 39
18E	Dangahawatta ..	0 0 23	56O	Ambagahawatta ..	0 1 27
18G	Ambagahahena ..	0 0 26	56½	Water hole ..	0 1 38
18I	Schoolewatta ..	1 0 14	56½	Do. ..	0 0 20
18M	Galagawakoratuwa ..	1 3 1	57	Punchigodella, Ulpottagodella ..	191 0 26
18O	Bogahahena ..	8 2 11	58	Millahena ..	22 3 4
19	Mahapottawa ..	2 0 20	67	Warakatideniya ..	0 2 23
21	Gammalagewewa ..	0 3 22	68	Wewakadideniya ..	0 2 34
24	Kongahahena ..	18 3 31	69	Kadigederawatta, Alutkaela ..	1 1 4
25	Paragahawela ..	0 0 39	71	Gurumadittahena ..	1 1 11
26	Tanamayawatta ..	0 2 18	73	Do. ..	0 2 16
26A4	Do. ..	0 0 7	74	Gurumadittahena and Galgodahena ..	4 3 30
28	Maddumagawawewa ..	8 0 36	75	Alutwatta ..	0 3 34
31	Ketakegalagawahena, Pinhena, Galgawahena, Karamberodehena ..	53 0 15	76	Gurumadittahena ..	0 2 15
31C	Galagawalanda ..	2 0 24	78	Nugagahawattewala ..	0 0 32
33	Bogahahena ..	13 1 14	41S	Ambagahakoratuwa ..	1 2 3
33B	Bogahawatta ..	0 0 24	41AC	Mailagawawatta ..	1 1 25
33C	Do. ..	0 0 32	49B	Galagawawatta, Aluthena ..	0 3 33
37	Lindagawawattahena ..	0 1 5	18D	Dangahawatta ..	1 0 25
41A	Milagawakoratuwa ..	1 0 17			
41I	Landagawahena ..	4 2 5			
41J	Rukattanagawawatta ..	0 2 8			
					1,375 0 37

and bounded as follows: on the north by the village limit of Kudagoda, the village limit of Kariyamaditta, Upasakagedarawatta claimed by Jayasirihami, Magahawatta private, Geegenagedarawatta private, Galagawawatta, private, the main road, Degampotagedarawatta claimed by Appu, Bogahawatta claimed by Liyana Arachchige Caranis, Degampotagedarawatta claimed by Appu, Bogahakoratuwa claimed by Abeywardanage Tennehamy, Degampotagedarawatta claimed by Appu, Bogahawatta claimed by Ekanayakage Balahamy, Yatigalgedarawatta claimed by Issuruhami, T. P. 300,555 Galagawawatta private, Wedegedarawatta claimed by Wannu Achchige Thomashamy, the main road, Galagawawatta claimed by Andris, Galagawawatta private, Galagawawatta claimed by Andris, Gulugahawatta claimed by Thenhamy, Ambagahakoratuwa claimed by Guraetana, Abeywardanagewatta claimed by Malhamy, Suriyapokunawatta claimed by Wirasinha Caranis, Bulugahawatta private, Gulugahawatta private, Lindagahawatta claimed by Kankanange Baba, Rukattanagahawatta claimed by Heen Appu, a footpath, Gulugahawatta claimed by Don Juwanis, Pansalagahawawatta private, Karambehena declared to be the property of Talawa Pansala under the Waste Lands Ordinances, Pansalawatta claimed by ditto, Welyaya private, Dammannehena to be declared the property of Talawa Pansala under the Waste Lands Ordinances, Karambehena declared to be the property of Talawa Pansala under the Waste Lands Ordinances, Pansalagahawawatta private, Gulugahawatta claimed by Don Juwanis, Ambagahawatta claimed by Dingihamy, Ambagahawatta claimed by Waranasin Arachchige Dingihamy, the village limit of Kariyamaditta, Welyaya private, Patamulana sold by the Crown (T. P. 301,558), Godamulane sold by the Crown (T. P. 306,485), Welyaya, private, a path, Dammannehena belonging to the Crown, Ketakegalagawatta sold by the Crown (T. Ps. 300,462, 300,487), Damanewatta claimed by Karatogamage Heenhamy; on the east by the village limit of Dabarella, the village limit of Debokkawa; on the south by the village limit of Debokkawa, the village limit of Kaluwagasyaya, Wellawatta claimed by Don Samel, Ulpottawatta claimed by ditto Lindagawatta claimed by Rubasin Ratnayakage Don Samel, the village limit of Kaluwagasyaya, Ulpottawatta claimed by Andrishamy, Ambagahawatta claimed by Dineshamy, Ketakegalagawatta private, Kahatagahawatta private, the village limit of Kaluwagasyaya; on the west by the village limit of Okandeyaya, the village limit of Murungagasyaya.

NOTE.—The following lots lying within the above boundaries are excluded from this order and their aggregate acreage of 113 acres 1 rood and 36 perches are not included in the acreage of 1,375 acres and 37 perches given above :—

## Preliminary plan 404.

Lot.	Name of Land.	Extent, A. R. P.	Lot.	Name of Land.	Extent, A. R. P.
A 18J ..	Bogahawatta ..	1 2 2	E 8C ..	Malgahakoratuwa (T. P. 300,397)	0 2 29
A 18K ..	Kandubodagewatta, Heraligedara-watta (T. P. 300,488)	1 2 8	E 10 ..	Kajugahawatta ..	0 0 9
A 18L ..	Galagawakoratuwa ..	1 2 17	E 11 ..	Alutwattékella ..	0 0 19
A 18N ..	Ketakilagahahena ..	1 1 8	E 12 ..	Guruwalageruppa ..	0 2 18
A 48 ..	Kohombagahawatta ..	1 2 35	E 13 ..	Gamaralagekumbura ..	1 0 6
A 48A ..	Do. (T. P. 300,483)	1 0 3	E 14 ..	Ruppewatta ..	2 3 32
A 48B ..	Pedigewatta ..	0 3 6	E 15 ..	Kaluachchigewatta ..	3 0 32
A 49 ..	Polkoratuwa ..	1 3 25	E 15A ..	Dangahakoratuwa ..	1 3 27
A 49C ..	Ratmalkoratuwa ..	0 3 27	E 15B ..	Welewatta ..	1 1 3
A 49D ..	Beligahawatta ..	0 2 34	E 15C ..	Udumalgodagedarawatta ..	0 3 4
A 49E ..	Giruwagedarawatta ..	0 2 5	E 15D ..	Mulgahawatta ..	0 3 29
A 49½ ..	Polkoratuwa (reservation for path)	0 0 22	E 15E ..	Alutwattékella ..	0 1 0
A 51 ..	Ranchagodagewatta, Galagawawatta ..	1 2 37	E 15F ..	Mahawatta ..	1 0 1
A 52 ..	Kohombagahawattékella ..	0 1 37	E 15H ..	Rukattanagahawatta (T. P. 300,526)	2 0 17
A 53 ..	Medagewatta, Medakoratuwewatta, Polgahawatta ..	6 2 0	E 15I ..	Gamaetigewatta ..	0 3 3
A 55 ..	Kolongahawatta ..	0 3 36	E 15J ..	Gametigewattékella ..	0 2 18
A 56F ..	Galagawakoratuwa ..	1 2 32	E 15K ..	Polgahawatta ..	0 1 1
B 18P ..	Kahatagahawatta ..	0 3 14	E 15L ..	Bedigamagedarawattékella ..	0 2 36
B 77 ..	Wagagodagewatta, Nugagahawatta, Kongahawatta, Arewatta ..	7 1 10	E 15M ..	Neralugahawatta ..	1 0 3
B 77A ..	Kahatagahawatta ..	0 0 12	E 15N ..	Rukattanagahawatta ..	1 1 21
C 56I ..	Kongahawatta ..	0 1 12	E 15O ..	Polgahawatta ..	0 1 38
C 56J ..	Serugahawatta ..	0 1 18	E 15P ..	Wadiwalawatta ..	1 0 28
C 56K ..	Julgahakoratuwa ..	2 3 16	E 15Q ..	Polgahawatta ..	1 0 19
C 56Q ..	Kolongahawattéhena ..	1 0 14	E 15R ..	Hettigedarawatta ..	0 3 10
C 70 ..	Kadegedarawatta, Polkoratuwa, Mahawatta, Kanda-addarawatta ..	6 2 31	E 10S ..	Rukattanawatta ..	0 2 38
C 71A ..	Kolongahakoratuwa ..	1 2 19	E 15T ..	Rukattanagahawatta ..	1 3 4
C 71B ..	Kolongahawattéhena ..	0 3 34	E 15U ..	Do. ..	1 2 20
C 72 ..	Polkoratuwealutkella ..	0 3 33	E 15V ..	Polgahawatta ..	0 1 37
D 18F ..	Ambagahahena (T. P. 300,396)	1 1 3	E 15Y ..	Ketakilagahawatta ..	1 1 0
D 18H ..	Ambagahawatta (T. P. 300,482)	0 2 9	E 15Z ..	Batalawatta ..	1 1 37
D 22 ..	Abeysekaragekoratuwa ..	0 1 31	E 15AA ..	Do. ..	1 1 17
D 23 ..	Abesekaragewatta, Talgahawatta, Kirindagewatta ..	7 2 26	E 15½ ..	Dewata (reservation for path)	0 0 19
D 24A ..	Etawelagedarawatta ..	0 0 9	E 16 ..	Ketakilagahawatta ..	0 0 18
D 26A ..	Etawedagedarawatta ..	0 2 21	E 18B ..	Rukattanagahakoratuwa ..	1 0 24
D 26A1 ..	Burutagahakoratuwa (T. P. 302,428)	0 1 24	E 18C ..	Wadiwellewatta ..	0 2 13
D 26A2 ..	Etawedagedarawatta (T. P. 302,429)	0 1 15	E 18Q ..	Wendesiyaya ..	12 3 26
D 26A3 ..	Etawelagedarawatta ..	0 0 11	15X ..	Gulugahawatta ..	1 2 35
D 26B ..	Buruthagahakoratuwa (T. P. 302,428)	0 1 10	20 ..	Punchipotawela ..	0 1 36
			33A ..	Bogahawatta (T. P. 289,712)	1 0 34
			35 ..	Galagawapotawa ..	0 1 2
			36 ..	Lindagawawatta ..	0 0 20
			56A ..	Walatalawelakumbura ..	0 2 10
			56H ..	Polgahakoratuwa ..	0 1 17
					113 1 36

[For Diagram see page 728.]

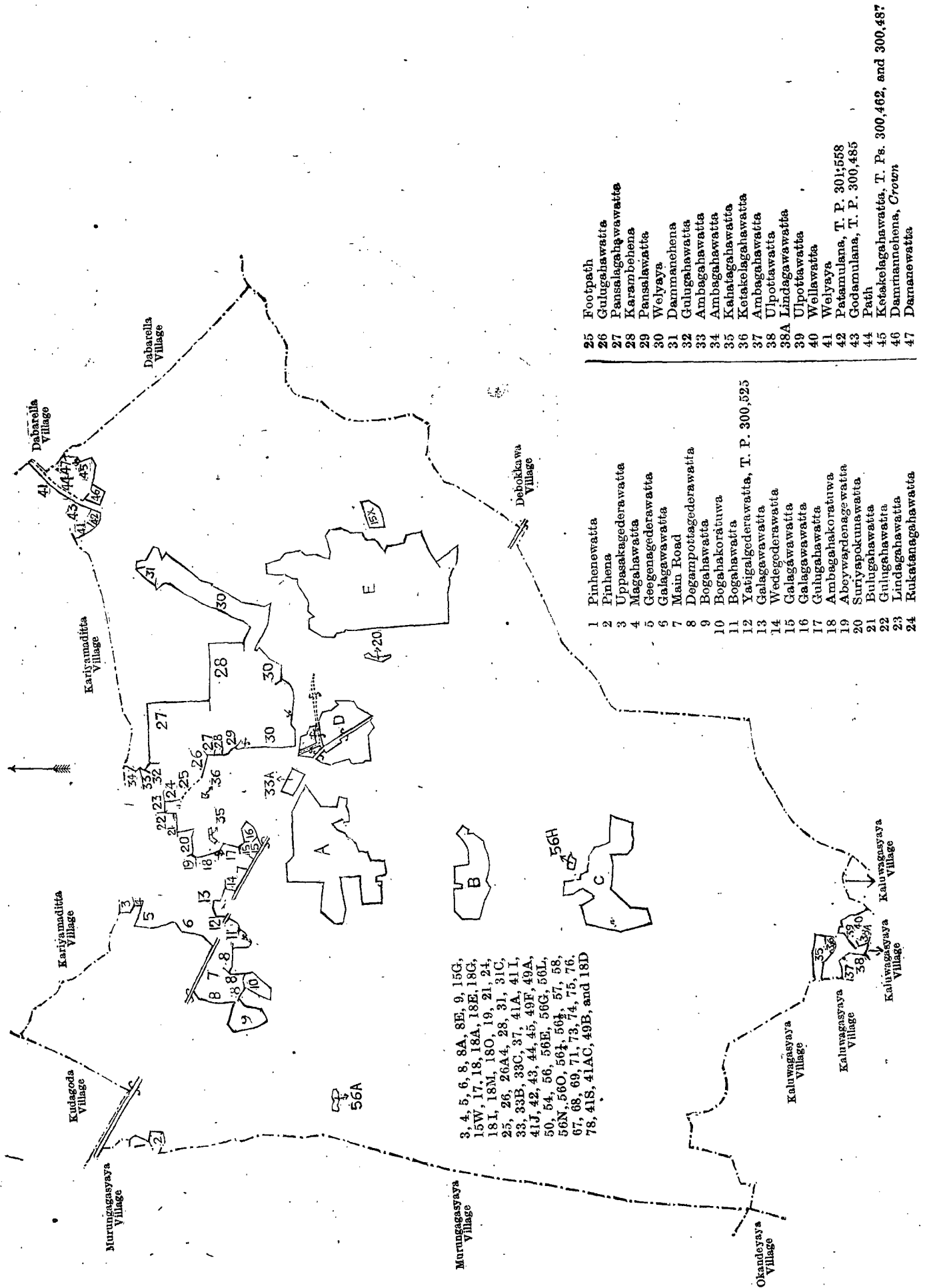
## Hambantota S. O. No. 1,216.

## Order under Section 4, Sub-section (1), of "The Waste Lands Ordinances of 1897, 1899, 1900, and 1903."

In the matter of the land commonly called or known as Ambalamagawawattapara-addarakella, situate in the village of Murungagasyaya, in the East Giruwa pattu of the Hambantota District, in the Southern Province, and of "The Waste Lands Ordinances of 1897, 1899, 1900, and 1903."

WHEREAS in pursuance of section 1 of the said Ordinances it was duly declared and notified on September 15, 1911, that if no claim to the land commonly called or known as Ambalamagawawattapara-addarakella, situate in the village of Murungagasyaya, in the East Giruwa pattu of the Hambantota District, in the Southern Province, containing in extent 13 perches, and shown as lot 5B3 in preliminary plan 401 and in the annexed diagram, was made to Charles Valentine Brayne, Special Officer appointed under section 28 of the said Ordinances, within the period of three months from the date specified in the said notice, such land would be declared the property of the Crown, and dealt with on account of the Crown (*vide* Notice No. 4,217):

And whereas Jasinge Balappuhamy made claim thereto, and Charles Valentine Brayne, Special Officer appointed under section 28 of the said Ordinances, made due inquiry into such claim, and whereas the said claimant and the said Charles Valentine Brayne, Special Officer, with the consent of His Excellency the Governor, came to an agreement in writing dated February 12, 1912, concerning the said land, under section 4, sub-section (1), of the said Ordinances, whereby it was agreed that the said claimant should be declared the purchaser of the said land upon payment to the Special Officer of a sum of Rupees Four only (Rs. 4), as the purchase amount of the said land, and whereas the said amount has been paid by the said claimant, he is hereby, in pursuance of the agreement afore-mentioned, declared to be the purchaser of the said land, as more fully described herein below.



- 25 Footpath
- 26 Gulugahawatta
- 27 Pansalagahawatta
- 28 Karambena
- 29 Pansalawatta
- 30 Welyaya
- 31 Dammanchena
- 32 Gulugahawatta
- 33 Ambagahawatta
- 34 Ambagahawatta
- 35 Kahatagahawatta
- 36 Ketakelagahawatta
- 37 Ambagahawatta
- 38 Ulpottawatta
- 38A Lindagawawatta
- 39 Ulpottawatta
- 40 Wellawatta
- 41 Welyaya
- 42 Patamulana, T. P. 301,558
- 43 Godamulana, T. P. 300,485
- 44 Path
- 45 Ketakelagahawatta, T. P. 300,462, and 300,487
- 46 Dammanchena, Crown
- 47 Damanawatta

- 1 Pinhenawatta
- 2 Pinhena
- 3 Uppasakagederawatta
- 4 Magahawatta
- 5 Geegenagederawatta
- 5 Galagawawatta
- 7 Main Road
- 8 Degaripotagederawatta
- 9 Bogahawatta
- 10 Bogahakoratuwa
- 11 Bogahawatta
- 12 Yaigalgederawatta, T. P. 300,525
- 13 Galagawawatta
- 14 Wedegederawatta
- 15 Galagawawatta
- 16 Galagawawatta
- 17 Gulugahawatta
- 18 Ambegahakoratuwa
- 19 Abeywardenagewatta
- 20 Suriyapokunawatta
- 21 Bulugahawatta
- 22 Gulugahawatta
- 23 Lindagahawatta
- 24 Rukatanagahawatta

3, 4, 5, 6, 8, 8A, 8E, 9, 15G, 15W, 17, 18, 18A, 18E, 18G, 18I, 18M, 18O, 19, 21, 24, 25, 26, 26A, 28, 31, 31C, 33, 33B, 33C, 37, 41A, 41I, 41J, 42, 43, 44, 45, 49F, 49A, 50, 54, 56, 56E, 56G, 56L, 56N, 56O, 56I, 56J, 57, 58, 67, 68, 69, 71, 73, 74, 75, 76, 78, 41S, 41AC, 49B, and 18D

Surveyor-General's Office,  
Colombo, September 17, 1914.

Scale of 24 Chains to an Inch.

G. K. THORNHILL,  
for Acting Surveyor-General.

December 5, 1914.

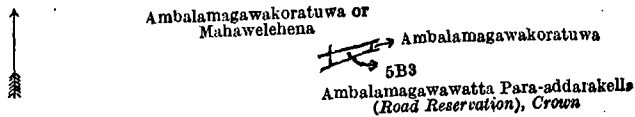
FREDERICK LEWIS,  
Special Officer.

*Description of the Land referred to.*

The following lot situated in the village of Murungagasyaya, in the East Giruwa pattu of the Hambantota District, in the Southern Province, as described in the annexed diagram :—

Lot.	Name of Land.	Preliminary plan 401.	Extent, A. R. P.
5B3	Ambalamagawattapara-addarakella	..	0 0 13

and bounded as follows : on the north by Ambalamagawakoratuwa or Mahawelehena sold by the Crown under the Waste Lands Ordinances ; on the east by Ambalamagawakoratuwa sold by the Crown under the Waste Lands Ordinances ; on the south by Ambalamagawattapara-addarakella (road reservation) claimed by the Crown ; on the west by Ambalamagawakoratuwa claimed by the Crown.



Surveyor-General's Office,  
Colombo, August 20, 1914.

Scale of 8 Chains to an Inch.

G. K. THORNHILL,  
for Acting Surveyor-General.

December 23, 1914.

FREDERICK LEWIS,  
Special Officer.

**Hambantota S. O. No. 1,217.****Order under Section 4, Sub-section (1), of "The Waste Lands Ordinances of 1897, 1899, 1900, and 1903."**

In the matter of the lands commonly called or known as Mahawelehena and Ambalamagawakoratuwa, situate in the village of Murungagasyaya, in the East Giruwa pattu of the Hambantota District, in the Southern Province, and of "The Waste Lands Ordinances of 1897, 1899, 1900, and 1903."

WHEREAS in pursuance of section 1 of the said Ordinances it was duly declared and notified on September 15, 1911, that if no claim to the lands commonly called or known as Mahawelehena and Ambalamagawakoratuwa, situate in the village of Murungagasyaya, in the East Giruwa pattu of the Hambantota District, in the Southern Province, containing in extent 1 acre 2 roods and 16 perches, and shown as lots 5 and 5B2 in preliminary plan 401 and in the annexed diagram, was made to Charles Valentine Brayne, Special Officer appointed under section 28 of the said Ordinances, within the period of three months from the date specified in the said notice, such lands would be declared the property of the Crown, and dealt with on account of the Crown (*vide* Notice No. 4,217) :

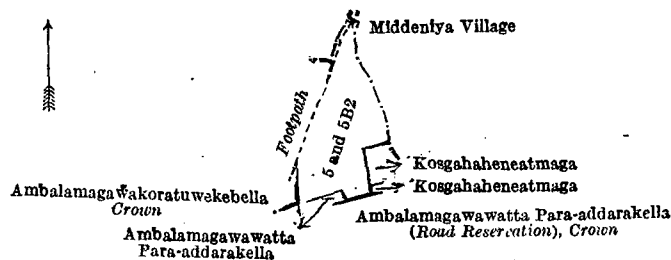
And whereas Wirakkodi Achhige Don Siyadoris made claim thereto, and Charles Valentine Brayne, Special Officer appointed under section 28 of the said Ordinances, made due inquiry into such claim, and whereas the said claimant and the said Charles Valentine Brayne, Special Officer, with the consent of His Excellency the Governor, came to an agreement in writing dated February 12, 1912, concerning the said lands, under section 4, sub-section (1), of the said Ordinances, whereby it was agreed that the said claimant should be declared the purchaser of the said lands upon payment on or before April 14, 1912, to the Assistant Government Agent of Hambantota, of a sum of Rupees Twenty-six only (Rs. 26), as the purchase amount of the said lands, and whereas the said amount has been duly paid by the said claimant, he is hereby, in pursuance of the agreement afore-mentioned, declared to be the purchaser of the said lands, as more fully described herein below.

*Description of the Lands referred to.*

The following lots situated in the village of Murungagasyaya, in the East Giruwa pattu of the Hambantota District, in the Southern Province, as described in the annexed diagram :—

Lot.	Name of Land.	Preliminary plan 401.	Extent, A. R. P.
5	Mahawelehena and Ambalamagawakoratuwa	..	1 2 6
5B2	Ambalamagawakoratuwa	..	0 0 10
			1 2 16

and bounded as follows : on the north by the village limit of Middeniya ; on the east by the village limit of Middeniya, Kosgahaheneatmaga sold by the Crown under the Waste Lands Ordinances ; on the south by Ambalamagawattapara-addarakella (road reservation) claimed by the Crown, Ambalamagawattapara-addarakella sold by the Crown under the Waste Lands Ordinances ; on the west by Ambalamagawakoratuwakebella claimed by the Crown, a footpath, the village limit of Middeniya.



Surveyor-General's Office,  
Colombo, August 20, 1914.

Scale of 8 Chains to an Inch.

G. K. THORNHILL,  
for Acting Surveyor-General.

December 23, 1914.

FREDERICK LEWIS,  
Special Officer.

**Hambantota S. O. No. 1,218.****Order under Section 4, Sub-section (1), of "The Waste Lands Ordinances of 1897, 1899, 1900, and 1903."**

In the matter of the lands commonly called or known as Kosgahaheneatmaga, situate in the village of Murungagasyaya, in the East Giruwa pattu of the Hambantota District, in the Southern Province, and of "The Waste Lands Ordinances of 1897, 1899, 1900, and 1903."

WHEREAS in pursuance of section 1 of the said Ordinances it was duly declared and notified on September 15, 1911, that if no claim to the lands commonly called or known as Kosgahaheneatmaga, situate in the village of Murungagasyaya, in the East Giruwa pattu of the Hambantota District, in the Southern Province, containing in extent 39 perches, and shown as lots 5C and 5B1 in preliminary plan 401 and in the annexed diagram, was made to Charles Valentine Brayne, Special Officer appointed under section 28 of the said Ordinances, within the period of three months from the date specified in the said notice, such lands would be declared the property of the Crown, and dealt with on account of the Crown (*vide* Notice No. 4,217):

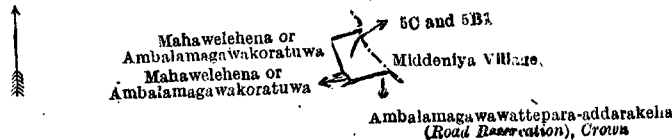
And whereas Don Samel Abeyasinha made claim thereto, and Charles Valentine Brayne, Special Officer appointed under section 28 of the said Ordinances, made due inquiry into such claim, and whereas the said claimant and the said Charles Valentine Brayne, Special Officer, with the consent of His Excellency the Governor, came to an agreement in writing dated February 12, 1912, concerning the said lands, under section 4, sub-section (1), of the said Ordinances, whereby it was agreed that the said claimant should be declared the purchaser of the said lands upon payment to the Special Officer of a sum of Rupees Five only (Rs. 5), as the purchase amount of the said lands, and whereas the said amount has been paid by the said claimant, he is hereby, in pursuance of the agreement afore-mentioned, declared to be the purchaser of the said lands, as more fully described herein below.

*Description of the Lands referred to.*

The following lots situated in the village of Murungagasyaya, in the East Giruwa pattu of the Hambantota District, in the Southern Province, as described in the annexed diagram:—

Preliminary plan 401.					
Lot.	Name of Land.				Extent, A. R. P.
5C	Kosgahaheneatmaga	..	..	..	0 0 27
5B1	Do.	..	..	..	0 0 12
					0 0 39

and bounded as follows: on the north by Mahawelehena or Ambalamagawakoratuwa sold by the Crown under the Waste Lands Ordinances; on the east by the village limit of Middeniya; on the south by Ambalamagawawattepara-addarakella (road reservation) claimed by the Crown; on the west by Mahawelehena or Ambalamagawakoratuwa sold by the Crown under the Waste Lands Ordinances.



Surveyor-General's Office,  
Colombo, August 20, 1914.

Scale of 8 Chains to an Inch.

G. K. THORNHILL,  
for Acting Surveyor-General.

December 23, 1914.

FREDERICK LEWIS,  
Special Officer.

**Kurunegala S. O. No. 1,004.****Order under Section 2 of "The Waste Lands Ordinances of 1897, 1899, 1900, and 1903," declaring Lands to be Crown Property.**

In the matter of the lands commonly called or known as Helambagahamulahena (reservation for road), Kaluwaragahamulahena (reservation for road), &c., situate in the village of Halmillawewa, in the Kinyama korale of the Katugampola hatpattu of the Kurunegala District, in the North-Western Province, and of "The Waste Lands Ordinances, of 1897, 1899, 1900, and 1903."

THE notice required by section 1 of "The Waste Lands Ordinances of 1897, 1899, 1900, and 1903," having been duly published in manner prescribed by that section in respect of the above-named lands (*vide* Notice No. 5,215), and no claim having been made to the said lands or to any interest therein within the period of three months from the date specified in the said notice, I, John Murray Davies, Special Officer appointed under section 28 of the said Ordinances, under and by virtue of the powers vested in me in that behalf by section 2 of the said Ordinances, do hereby on December 3, 1914, order and declare that the said lands, as more fully described herein below, situate in the village of Halmillawewa, in the Kinyama korale of the Katugampola hatpattu of the Kurunegala District, in the North-Western Province, and shown as lots 1A, 1B, 1D, 1E, 1F, 1G, 1I, 1J, 1M, 1N, 1Q, 1A, 3, 4G, 6, 28, 43 in preliminary plan 1,461 and in the annexed diagrams, and containing in extent 20 acres 2 roods and 21 perches, are the property of the Crown.

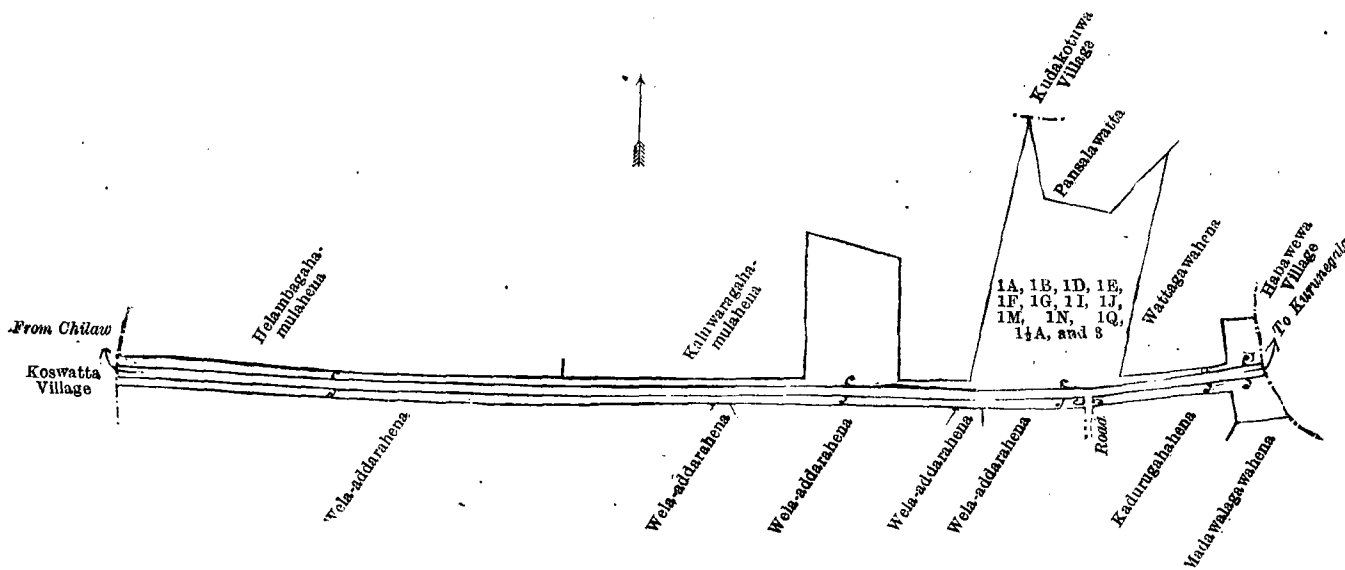
*Description of the Lands referred to.*

The following lots situated in the village of Halmillawewa, in the Kinyama korale of the Katugampola hatpattu of the Kurunegala District, in the North-Western Province, as described in the annexed diagrams:—

I.—Preliminary plan 1,461.					
Lot.	Name of Land.				Extent, A. R. P.
1A	Helambagahamulahena (reservation for road)	..	..	..	0 2 20
1B	Kaluwaragahamulahena (reservation for road)	..	..	..	0 1 8
1D	Kaluwaragahamulahena	..	..	..	2 1 10
1E	Kaluwaragahamulahena (reservation for road)	..	..	..	0 0 11

Lot.	Name of Land.	Extent, A. R. P.
1F	Wattagawahena (reservation for road)	0 0 26
1G	Wattagawahena	5 0 10
1I	Wattagawahena (reservation for road)	0 0 19
1J	Galagawahena (Public Works Department quarry)	0 0 27
1M	Kadurugahahena (reservation for road)	0 0 28
1N	Wela-addarahena (do.)	0 0 23
1Q	Do. (do.)	0 3 37
1½A	Do. (do.)	0 0 5
3	Kongahakotuwa	0 1 5
		<b>10 2 29</b>

and bounded as follows: on the north by Helambagahamulahena claimed by Ratnayaka Mudiyansele Yahapathamy and others, Kaluwaragahamulahena claimed by R. M. Punchirala and others, the village limit of Kudakotuwa, Pansalawatta claimed by Halmillawewa Pansala, Wattagawahena claimed by R. M. Hettihamy and others; on the east by the village limit of Habawewa (the road from Kurunegala to Chilaw); on the south by Madawalagawahena sold by the Crown, Kadurugahahena sold by the Crown (a road), Wela-addarahena claimed by Punchirala and others; on the west by the village limit of Koswatta (the road from Chilaw to Kurunegala), the village limit of Koswatta.



Surveyor-General's Office,  
Colombo, November 16, 1914.

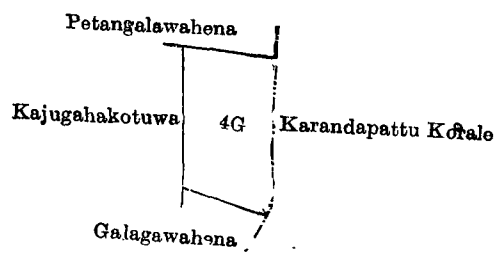
Scale of 8 Chains to an Inch.

A. H. G. DAWSON,  
for Acting Surveyor-General.

II.—Preliminary plan 1,461.

Lot.	Name of Land.	Extent, A. R. P.
4G	Galagawahena	2 1 22

and bounded as follows: on the north by Petangalawahena claimed by Punchirala and others; on the east by the boundary of the Karandapattu korale; on the south by Galagawahena claimed by Ukkurala and others; on the west by Kajugahakotuwa claimed by Ukkurala and others.



Surveyor-General's Office,  
Colombo, March 30, 1914.

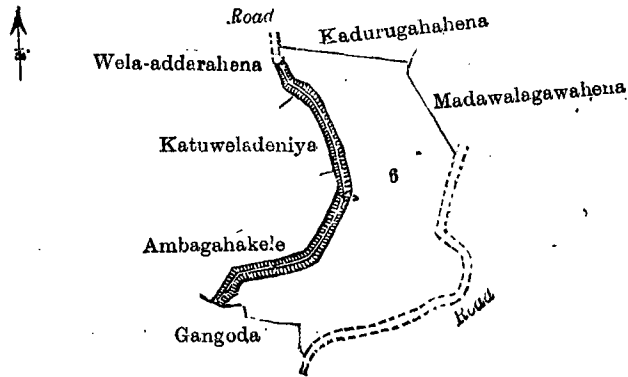
Scale of 8 Chains to an Inch.

G. K. THORNHILL,  
for Acting Surveyor-General.

III.—Preliminary plan 1,461.

Lot.	Name of Land.	Extent, A. R. P.
6	Ihalawewa (tank and bund)	6 1 25

and bounded as follows: on the north by Kadurugahahena claimed by Punchirala and others; on the east by Madawalagawahena claimed by Punchirala and others, a road; on the south by a road, Gangoda (private); on the west by Ambagahakele claimed by Mudalihamy and others, Katuweladeniya claimed by Punchirala, Wela-addarahena claimed by ditto.



Surveyor-General's Office,  
Colombo, March 30, 1914.

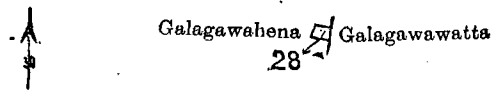
Scale of 4 Chains to an Inch.

G. K. THORNHILL,  
for Acting Surveyor-General.

IV.—Preliminary plan 1,461.

Lot.	Name of Land.	Extent, A. R. P.
28	Wattagawagala (rock)	0 0 7

and bounded as follows: on the north by Galagawahena claimed by R. M. Mudalihamy; on the east by Galagawawatta claimed by R. M. Mudalihamy; on the south and west by Galagawahena claimed by R. M. Mudalihamy.



Surveyor-General's Office,  
Colombo, March 30, 1914.

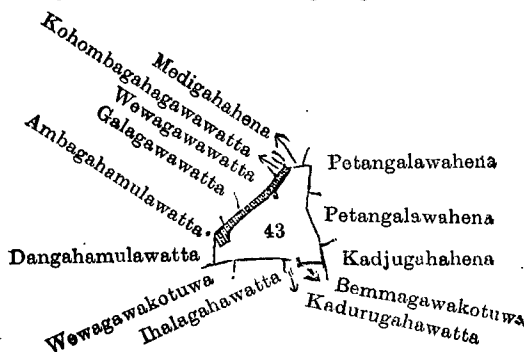
Scale of 8 Chains to an Inch.

G. K. THORNHILL,  
for Acting Surveyor-General.

V.—Preliminary plan 1,461.

Lot.	Name of Land.	Extent, A. R. P.
43	Galagawabemma (tank and bund)	1 0 18

and bounded as follows: on the north by Medigahahena claimed by Manuhamy and others, Petangalawahena claimed by Herathamy and others; on the east by Petangalawahena claimed by Herathamy and others, Petangalawahena claimed by Punchirala and others, Kadjugahahena claimed by Menikrala and others; on the south by Bemmagawakotuwa claimed by Kirihamy and others, Kadugahahawatta claimed by Kirihamy, Ihalahawahatta claimed by Sothihamy and others, Wewagawakotuwa claimed by ditto; on the west by Dangahamulawatta claimed by Ratnayaka Mudiyansele Ukkurala, Ambagahamulawatta claimed by Ratnayaka Mudiyansele Punchirala, Galagawawatta claimed by Kirihamy and others, Wewagawawatta claimed by Herathamy and others, Kohombagahahawawatta claimed by Ukkurala.



Surveyor-General's Office,  
Colombo, March 30, 1914.

Scale of 8 Chains to an Inch.

G. K. THORNHILL,  
for Acting Surveyor-General.

J. M. DAVIES,  
Special Officer.

December 3, 1914.

**Kurunegala S. O. No. 1,005.**

**Order under Section 2 of "The Waste Lands Ordinances of 1897, 1899, 1900, and 1903,"  
declaring Lands to be Crown Property.**

In the matter of the lands commonly called or known as ela, Yatigaloluwe-ela, Gansabhawa road, Kajugahawatte Minipittaniya, &c., situate in the village of Yatigaloluwa, in the Udukaha korale east of the Dambadeni hatpattu, Kurunegala District in the North-Western Province, and of "The Waste Lands Ordinances of 1897, 1899, 1900, and 1903."

THE notice required by section 1 of "The Waste Lands Ordinances, 1897, 1899, 1900, and 1903," having been duly published in manner prescribed by that section in respect of the above-named land (*vide* Notice No. 5,396), and no claim having been made to the said lands or to any interest therein within the period of three months from the date specified in the said notice, I, Mungo Tennant Archibald, Special Officer appointed under section 28 of the said Ordinances, under and by virtue of the powers vested in me that in behalf by section 2 of the said Ordinances, do hereby on January 22, 1915, order and declare that the said lands, as more fully described herein below, situate in the village of Yatigaloluwa, in the Udukaha Korale East of the Dambadeni hatpattu of the Kurunegala District, in the North-Western Province, and shown as lots 8½, 17½, 17¼, 27, 27½, 56, and 57½ in preliminary plan 426, and in the annexed diagrams, and containing in extent 75 acres 3 roods and 20 perches, are the property of the Crown.



*Description of the Lands referred to.*

The following lot situated in the village of Yatigaloluwa, in the Udukaha Korale East of the Dambadeni hatpattu of the Kurunegala District, in the North-Western Province, as described in the annexed diagrams:—

## I.—Preliminary plan 426.

Lot.	Name of Land.	Extent, A. R. P.
8½	Ela (stream)	0 0 3

and bounded as follows: on the north by Pansalawatta claimed by Sumanatissa Unnanse; on the east and south by Pinkumbura claimed by Sumanatissa Unnanse; on the west by Pansalawatta claimed by Sumanatissa Unnanse.



Pansalawatta  
Pinkumbura  
8½

Surveyor-General's Office,  
Colombo, June 26, 1914.

Scale of 4 Chains to an Inch.

G. K. THORNHILL,  
for Acting Surveyor-General.

## II.—Preliminary plan 426.

Lot.	Name of Land.	Extent, A. R. P.
17½	Yatigaloluwe-ela (stream)	1 1 0

and bounded as follows: on the north by Pahalabangalekumbura claimed by S. Dingiri Menika and others, Welikumburepillewa claimed by Samarakoon Mudiyansele Dingiri Menika, Ihalanagahakumbura claimed by S. Balaetana and others, Nagahakumbura claimed by S. Appuhami Arachchi and others; on the east by a part of Yatigaloluwa-ela the (village limit of Hedipannala), Kahatagahamula-aswedduma claimed by P. Themanis Appu and others; on the south by the village limit of Halpandeniya, Talahengodapillewa claimed by Wijesundara Appuhamila Agida Nona, Talahengodawatta claimed by P. Themanis Appu and others, Delgaha claimed by U. Brampi Sinno and others, Berawakotuwekumbura claimed by P. Dingirihami Vidane and others, Etikukuldeniyakumbura claimed by S. Ranhami and others, Millagahakumbura claimed by Y. Bandaya and others; on the west by Pahalawatta claimed by S. Appuhami Arachchi, Nagahapitiyakumbura claimed by Tommy de Silva and others, Pandurudenawatta claimed by T. Siman Naide and others, Alawatuyayewatuyaya claimed by R. Puchietana and others, the village limit of Poramadala.

[For Diagram see page 734.]

## III.—Preliminary plan 426.

Lot.	Name of Land.	Extent, A. R. P.
17½	Gansabhawa road (path)	1 3 8

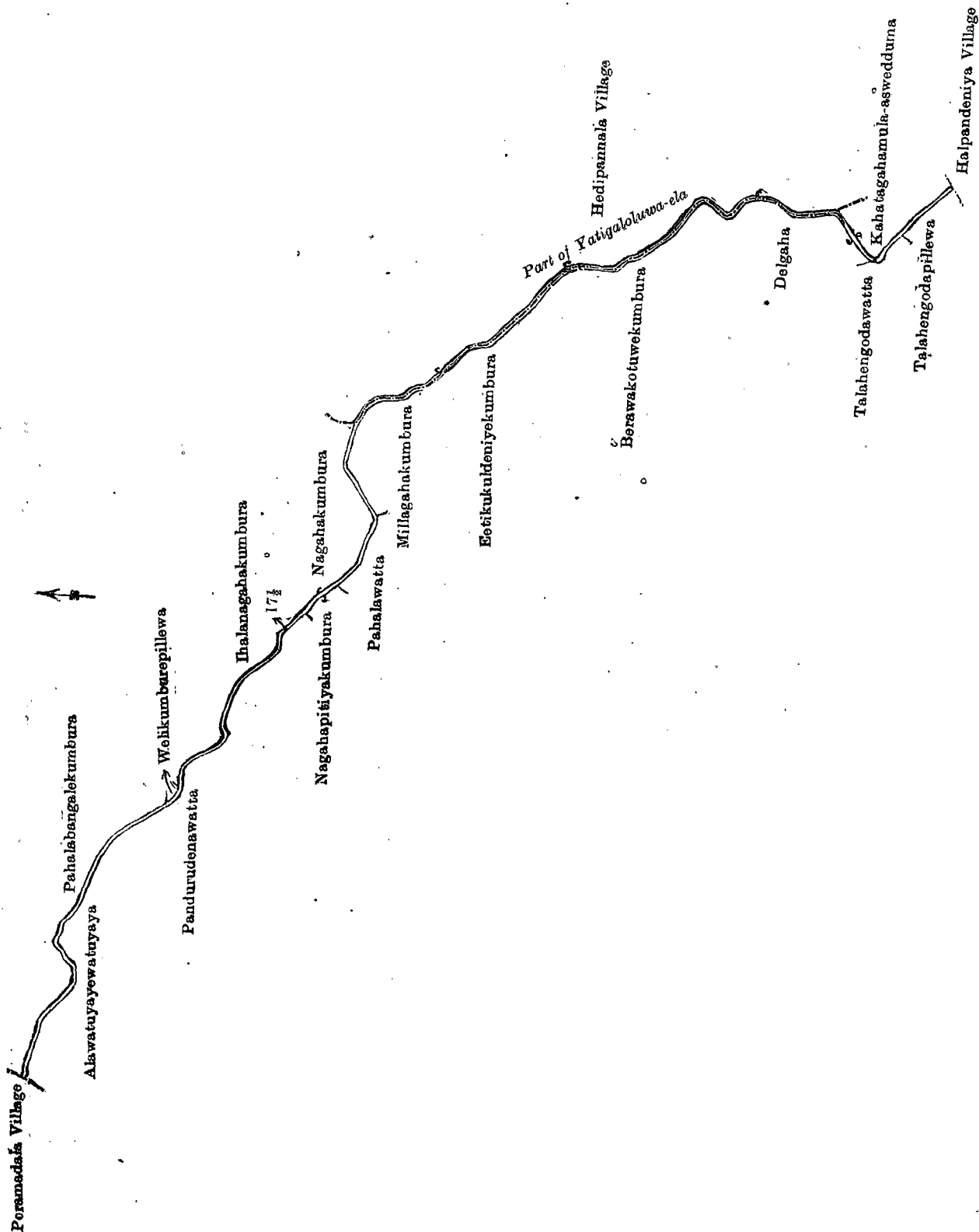
and bounded as follows: on the north by Alawatuyayewatuyaya claimed by R. Puchietana and others, Wilandagahamulahenewatta sold by the Crown, Alawatuyayewatuyaya claimed by R. Puchietana and others, Imbulamulahenewatta claimed by the Crown, Imbulamulahenewatta claimed by S. Appuhami Arachchi, Paluwatta claimed by Samarakoon Mudiyansele Balaetana, Paluwatta claimed by the heirs of the late Mr. Thomas; on the east by Galamunewatta sold by the Crown, Galgodehena sold by the Crown, Paluwatta sold by the Crown, Ukkunaidegewatta claimed by R. Puchietana, Rukathanagahamulawatta claimed by R. Ran Menika, Tammitilagewatta claimed by T. Sinno Naide and others, Galkarambewatta claimed by R. Puchietana, Delgahakotuwedeniya (private), Talahengodawatta claimed by the Crown, Talahengodakoratuwa claimed by the Crown, Talahengodahena claimed by the Crown; on the south by the village limit of Halpandeniya, Achariyahena claimed by the Crown, Talahengodahena claimed by the Crown, Talahengodawatta claimed by the Crown, Galkarambewatta claimed by R. Puchietana, Rukathanagahamulawatta claimed by P. Ran Menika, Ukkunaidegewatta claimed by R. Puchietana, Diulgahamulawatta claimed by U. Brampi Sinno and others, Galgodehena sold by the Crown, Galamunewatta sold by the Crown; on the west by Miriswelagollehena sold by the Crown, Imbulamulahena claimed by Samarakoon Mudiyansele Balaetana and others, Imbulamulahenawatta claimed by the Crown, Alawatuyayawatta claimed by A. Puchiappu Naide and others, Wilandagahamulahenewatta sold by the Crown, Dangahamadewatta (private), Alawatuyayewatuyaya claimed by R. Puchietana and others, the village limit of Poramadala.

[For Diagram see page 735.]

## IV.—Preliminary plan 426.

Lot.	Name of Land.	Extent, A. R. P.
27	Kajugahawatteminipittaniya (burial ground)	0 2 21
27½	Ela (stream)	0 0 33
56	Koskandayayamukalana	71 2 39
		72 2 13

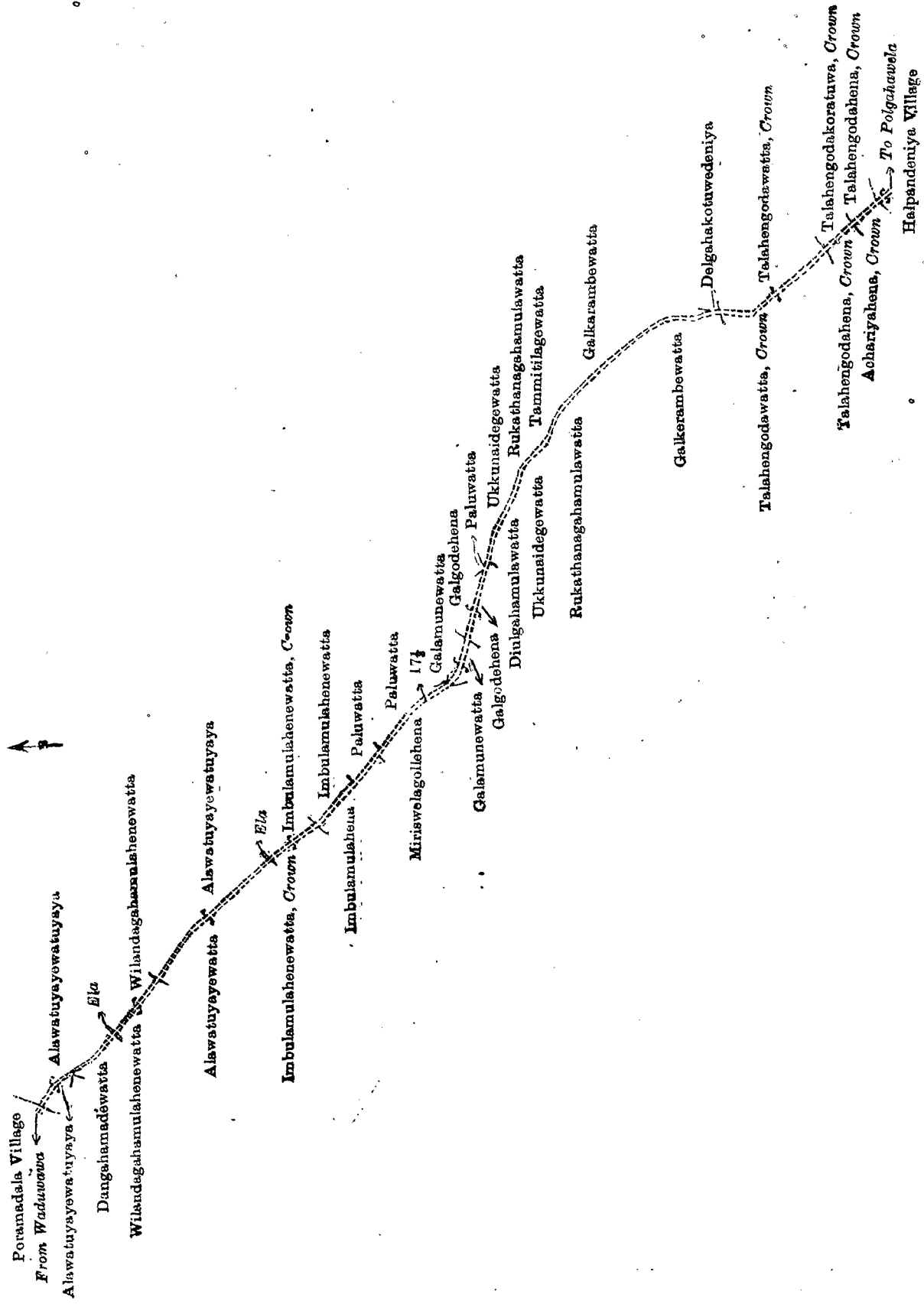
and bounded as follows: on the north by the village limit of Poramadala, Dangahamadhenahena claimed by the Crown; on the east by Kongahamulawatta sold by the Crown, Aliyawetichchahena claimed by the Crown, Hondagalehena sold by the Crown, Tanahena sold by the Crown, Tanahena claimed by the Crown, Tanahena sold by the Crown, Ihalagalammunewatta sold by the Crown, T. P. 249,537, Keththaketuhena claimed by the Crown, T. P. 249,537, Keththaketuhena claimed by the Crown, T. P. 249,537, Keththaketuhena claimed by the Crown, T. P. 249,537, Bomaluwewatta claimed by the Crown, Bomaluwehena sold by the Crown, Kapuhenawatta claimed by W. A. Agida Nona, Murutahenawatta claimed by the Crown, Serugahamulawatta claimed by the Crown; on the south by the village limit of Walakumbura; on the west by the village limit of Poramadala.



Scale of 8 Chains to an Inch.

Surveyor-General's Office  
Colombo, June 26, 1914.

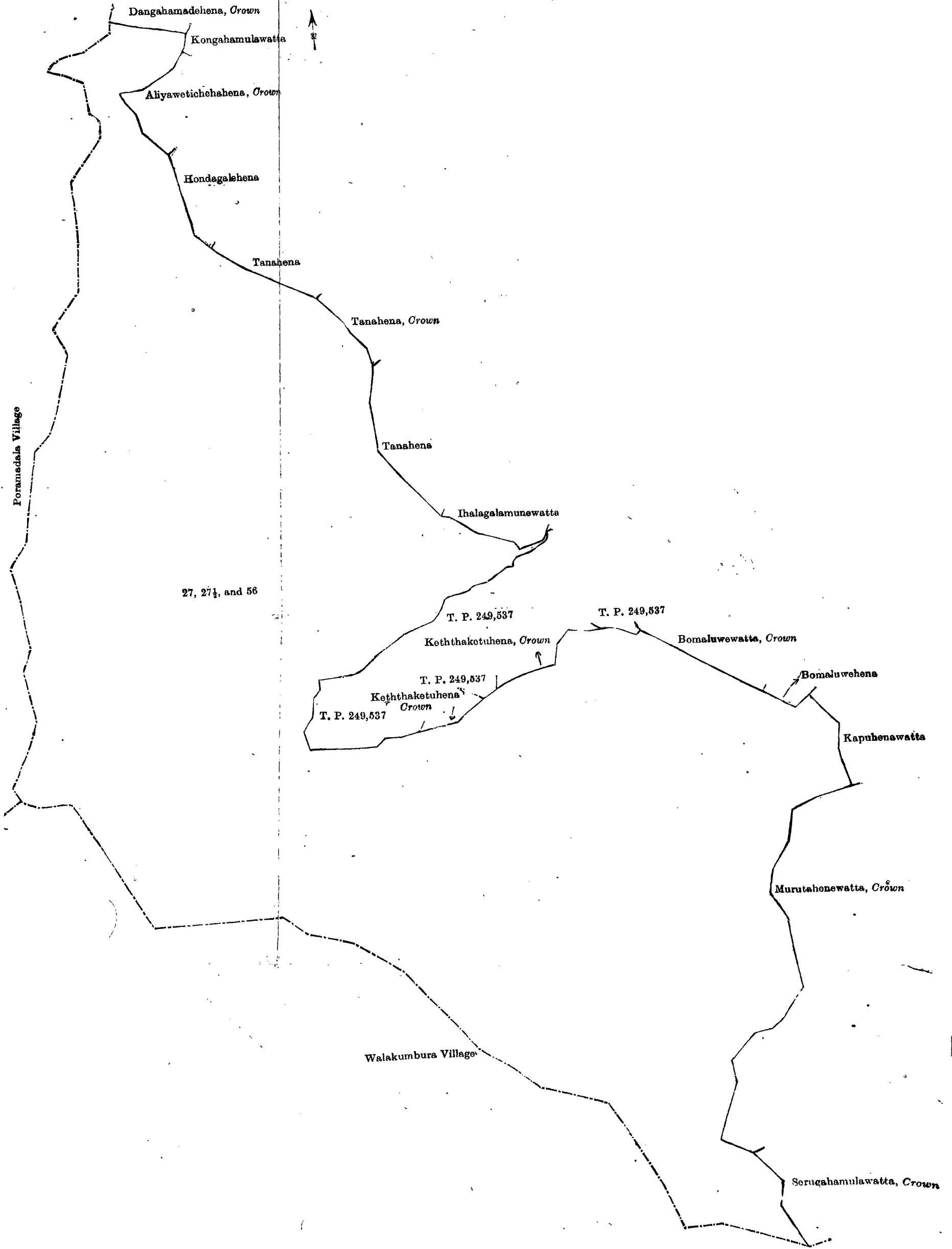
G. K. THORNHILL,  
for Acting Surveyor-General.



Scale of 8 Chains to an Inch.

Surveyor-General's Office,  
Colombo, June 26, 1914.

G. K. THORNHILL,  
for Acting Surveyor-General.  
D 3



Surveyor-General's Office,  
Colombo, June 26, 1914.

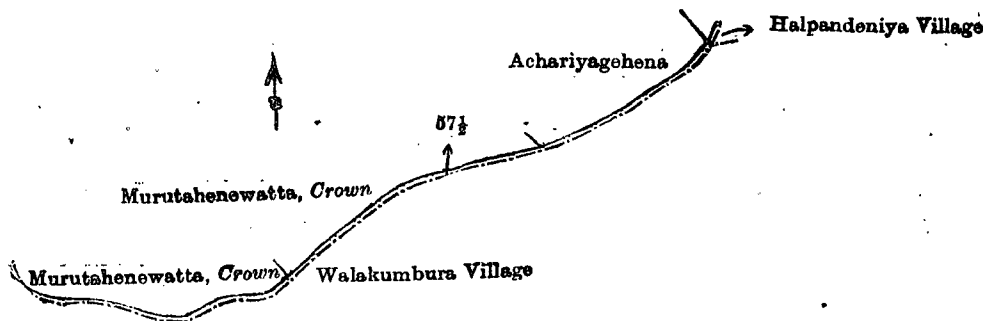
Scale of 4 Chains to an Inch.

G. K. THORNHILL,  
for Acting Surveyor-General.

V.—Preliminary plan 426.

Lot.	Name of Land.	Extent, A. R. P.
57½	Ela (stream)	0 0 36

and bounded as follows: on the north by Murutahenewatta claimed by the Crown, Achariyagehena sold by the Crown; on the east by the village limit of Halpandeniya; on the south by the village limit of Walakumbura; on the west by the village limit of Walakumbura.



Surveyor-General's Office,  
Colombo, June 26, 1914.

Scale of 4 Chains to an Inch.

G. K. THORNHILL,  
for Acting Surveyor-General.

January 22, 1915.

M. T. ARCHIBALD,  
Special Officer.

**Kurunegala S. O. No. 1,006.**

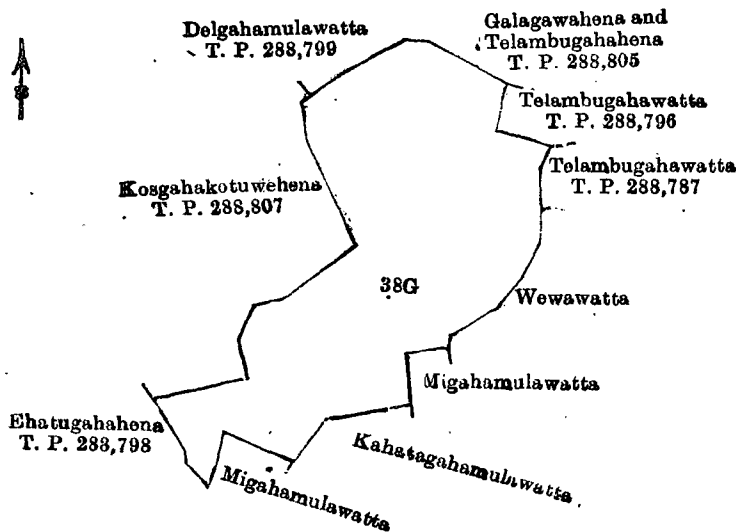
**Order under Section 2 of "The Waste Lands Ordinances of 1897, 1899, 1900, and 1903,"  
declaring Land to be Crown Property.**

In the matter of the land commonly called or known as Kajukelehena, situate in the village of Kamburugoda, in the Medapattu Korale West of the Katugampola hatpattu of the Kurunegala District, in the North-Western Province, and of "The Waste Lands Ordinances of 1897, 1899, 1900, and 1903."

THE notice required by section 1 of "The Waste Lands Ordinances of 1897, 1899, 1900, and 1903," having been duly published in manner prescribed by that section in respect of the above-named land (*vide* Notice No. 5,358), and no claim having been made to the said land or to any interest therein within the period of three months from the date specified in the said notice, I, Thomas Graham Willett, Special Officer appointed under section 28 of the said Ordinances, under and by virtue of the powers vested in me in that behalf by section 2 of the said Ordinances, do hereby on January 26, 1915, order and declare that the said land, as more fully described herein below, situate in the village of Kamburugoda, in the Medapattu Korale West of the Katugampola hatpattu of the Kurunegala District, in the North-Western Province, and shown as lot 38G in preliminary plan 298 and in the annexed diagram, and containing in extent 13 acres 3 roods and 7 perches, is the property of the Crown.

*Description of the Land referred to.*

The land commonly called or known as Kajukelehena, situated in the village of Kamburugoda, in the Medapattu Korale West of the Katugampola hatpattu of the Kurunegala District, in the North-Western Province, containing in extent 13 acres 3 roods and 7 perches, and shown as lot 38G in preliminary plan 298 and in the annexed diagram; and bounded as follows: on the north by Delgahamulawatta sold by the Crown (T. P. 288,799), Galagawahena and Telambugahahena sold by the Crown (T. P. 288,805); on the east by Telambugahawatta sold by the Crown (T. P. 288,796), Telambugahawatta sold by the Crown (T. P. 288,787), Wewawatta claimed by Herat Mudiyansele Kapuruhami and others, Migahamulawatta claimed by Yapa Mudiyansele Nilhami and others; on the south by Kahatagahamulawatta claimed by Herat Mudiyansele Kapuruhami and others, Migahamulawatta claimed by Herat Mudiyansele Kapuruhami and others, Ehatugahahena sold by the Crown (T. P. 288,798); on the west by Kosgahakotuwehena sold by the Crown (T. P. 288,807).



Surveyor-General's Office,  
Colombo, July 27, 1914.

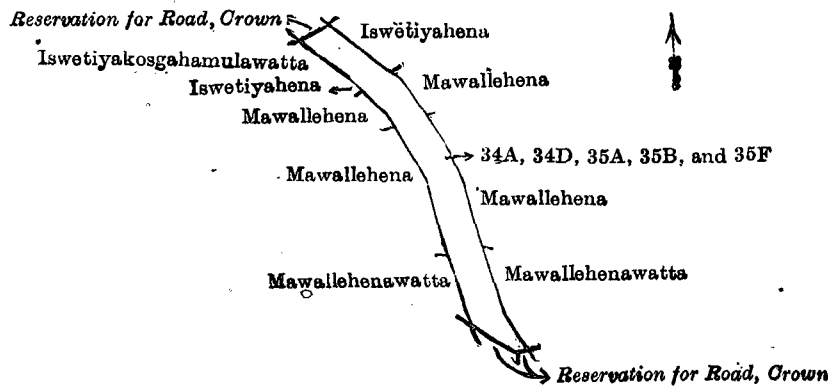
Scale of 8 Chains to an Inch.

G. K. THORNHILL,  
for Acting Surveyor-General.

January 26, 1915.

T. G. WILLETT,  
Special Officer.





Surveyor-General's Office,  
Colombo, August 6, 1914.

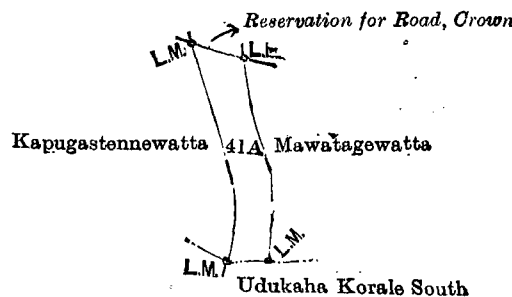
Scale of 4 Chains to an Inch.

G. K. THORNHILL,  
for Acting Surveyor-General.

II.—Preliminary plan 460.

Lot.	Name of Land.	Extent, A. R. P.
41A	Reservation for road	0 1 16

and bounded as follows: on the north by reservation for road belonging to the Crown; on the east by Mawatagewatta claimed by Punchappuhamy Kottasa; on the south by the boundary of Udukaha Korale South; on the west by Kapugastennawatta claimed by Kirisanga Dingriya.



Surveyor-General's Office,  
Colombo, August 6, 1914.

Scale of 4 Chains to an Inch.

G. K. THORNHILL,  
for Acting Surveyor-General.

January 23, 1915.

M. T. ARCHIBALD,  
Special Officer.

**Kurunegala S. O. No. 1,009.**

**Order under Section 4, Sub-section (1), of "The Waste Lands Ordinances of 1897, 1899, 1900, and 1903."**

In the matter of the land commonly called or known as Kebilillehena, situate in the village of Kebililla, in the Mahagalboda Egoda korale of the Hiriyala hatpattu of the Kurunegala District, in the North-Western Province, and of "The Waste Lands Ordinances of 1897, 1899, 1900, and 1903."

WHEREAS in pursuance of section 1 of the said Ordinances it was duly declared and notified on November 21, 1913, that if no claim to the land commonly called or known as Kebilillehena, situate in the village of Kebililla, in the Mahagalboda Egoda korale of the Hiriyala hatpattu of the Kurunegala District, in the North-Western Province, containing in extent 1 acre and 9 perches, and shown as lot P 848H in preliminary plan 1,922 and in the annexed diagram, was made to John Murray Davies, Special Officer appointed under section 28 of the said Ordinances, within the period of three months from the date specified in the said notice, such land would be declared the property of the Crown, and dealt with on account of the Crown (*vide* Notice No. 5,069):

And whereas Wapichche Marikar Abdul Rahiman made claim thereto, and I, John Murray Davies, Special Officer appointed under section 28 of the said Ordinances, made due inquiry into such claim, and whereas the said claimant and I, with the consent of His Excellency the Governor, came to an agreement in writing dated May 2, 1914, concerning the said land, under section 4, sub-section (1), of the said Ordinances, whereby it was agreed that the said claimant should be declared the purchaser of the said land upon payment on or before May 31, 1914, to the Settlement Officer at Colombo of a sum of Rupees Twenty only (Rs. 20), as the purchase amount of the said land, and whereas the said amount has been duly paid by the said claimant, he is hereby, in pursuance of the agreement afore-mentioned, declared to be the purchaser of the said land, as more fully described herein below.

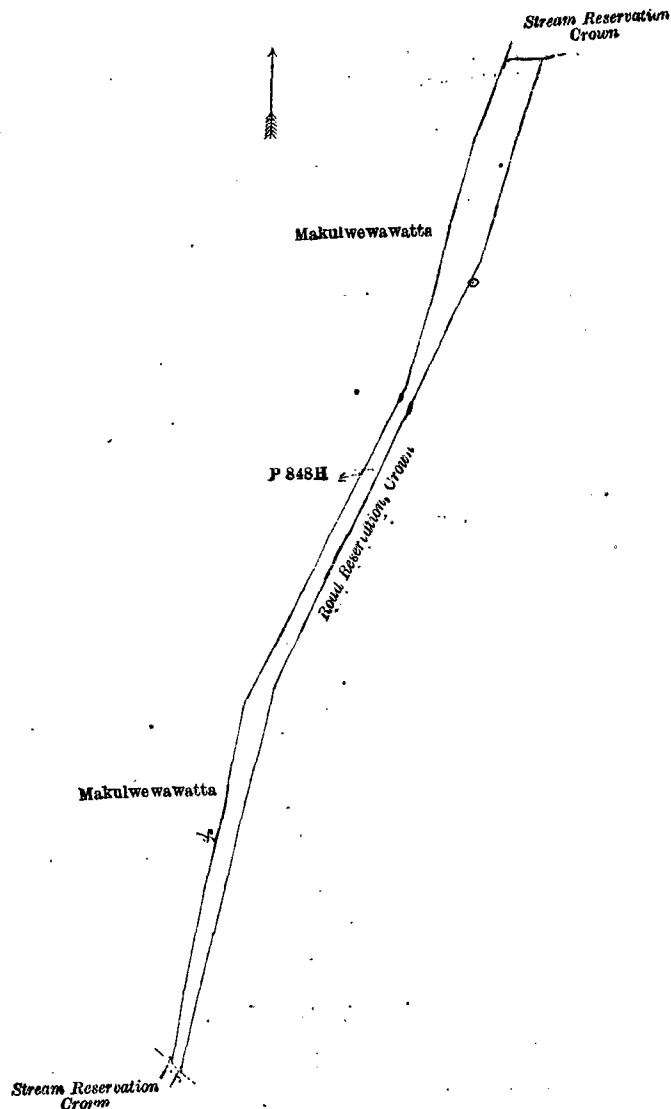
*Description of the Land referred to.*

The following lot situated in the village of Kebililla, in the Mahagalboda Egoda korale of the Hiriyala hatpattu of the Kurunegala District, in the North-Western Province, as described in the annexed diagram:—

Preliminary plan 1,922.

Lot.	Name of Land.	Extent, A. R. P.
P 848H	Kebilillehena	1 0 9

and bounded as follows: on the north by stream reservation to be declared the property of the Crown under the Waste Lands Ordinances; on the east by road reservation to be declared the property of the Crown under the Waste Lands Ordinances; on the south by stream reservation to be declared the property of the Crown under the Waste Lands Ordinances; on the west by Makulwewawatta sold by the Crown.



Surveyor-General's Office,  
Colombo, October 22, 1914.

Scale of 4 Chains to an Inch.

G. K. THORNBILL,  
for Acting Surveyor-General.

December 14, 1914.

J. M. DAVIES,  
Special Officer.

#### Kurunegala S. O. No 1,010.

#### Order under Section 2 of "The Waste Lands Ordinances of 1897, 1899, 1900, and 1908, declaring Lands to be Crown Property.

In the matter of the lands commonly called or known as Kalugalla-ela (stream), Mylagamahulahena (reservation for road), &c., situate in the village of Kalugalla, in the Mahagalboda Egoda korale of the Hiriyala hatpattu of the Kurunegala District, in the North-Western Province, and of "The Waste Lands Ordinances of 1897, 1899, 1900, and 1903."

THE notice required by section 1 of "The Waste Lands Ordinances of 1897, 1899, 1900, and 1903," having been duly published in manner prescribed by that section in respect of the above-named lands (*vide* Notice No. 4,464), and no claim having been made to the said lands or to any interest therein within the period of three months from the date specified in the said notice, I, John Murray Davies, Special Officer appointed under section 28 of the said Ordinances, under and by virtue of the powers vested in me in that behalf by section 2 of the said Ordinances, do hereby on December 17, 1914, order and declare that the said lands, as more fully described herein below, situate in the village of Kalugalla, in the Mahagalboda Egoda korale of the Hiriyala hatpattu of the Kurunegala District, in the North-Western Province, and shown as lots B 989D, 9955 $\frac{1}{2}$ , 9955 $\frac{1}{4}$ , 9955 $\frac{1}{2}$ , 9955 $\frac{1}{2}$ A1, 9955 $\frac{1}{2}$ A, 9955B, 9955 $\frac{1}{2}$ A2, 9955 $\frac{1}{2}$ C, 9955 $\frac{1}{2}$ C1 in preliminary plan 1,993 and in the annexed diagrams, and containing in extent 2 acres 1 rood and 37 perches, are the property of the Crown.

#### Description of the Lands referred to.

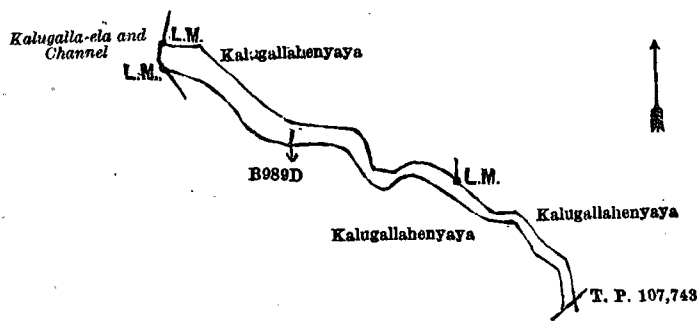
The following lots situated in the village of Kalugalla, in the Mahagalboda Egoda korale of the Hiriyala hatpattu of the Kurunegala District, in the North-Western Province, as described in the annexed diagrams:—

#### I.—Preliminary plan 1,993.

Lot.	Name of Land.	Extent, A. R. P.
B 989D	Kalugalla-ela (stream)	0 1 25

and bounded as follows: on the north by Kalugallahenyaya sold to Ukkurala, Dingiri Banda, Menikhamy under the Waste Lands Ordinances, Kalugallahenyaya sold under the Waste Lands Ordinances; on the east by Kalugallahenyaya sold under the Waste Lands Ordinances; on the south by T. P. 107,743, Kalugallahenyaya sold under the Waste Lands Ordinances; on the west by Kalugalla-ela and channel sold by the Crown.





Surveyor-General's Office,  
Colombo, June 26, 1914.

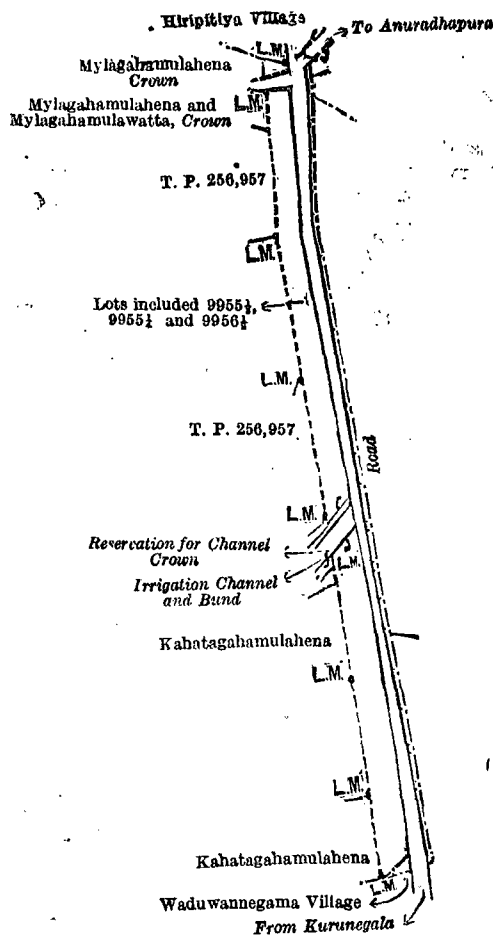
Scale of 4 Chains to an Inch.

G. K. THORNHILL,  
for Acting Surveyor-General.

II.—Preliminary plan 1,993.

Lot.	Name of Land.	Extent, A. R. P.
9955½	.. Mylagahamulahena (reservation for road)	.. 0 1 36
9955¼	.. Do. (road reservation)	.. 0 1 7
9956½	.. Kahatagahamulahena	.. 0 0 12
		0 3 15

and bounded as follows : on the north by the village limit of Hiripitiya ; on the east by the road from Anuradhapura to Kurunegala ; on the south by the village limit of Waduwannegama ; on the west by Kahatagahamulahena sold by the Crown, irrigation channel and bund claimed by the Crown, reservation for channel to be declared the property of the Crown under the Waste Lands Ordinances, T. P. 256,957, Mylagahamulahena and Mylagahamulawatta to be declared the property of the Crown under the Waste Lands Ordinances, Mylagahamulahena claimed by the Crown.



Surveyor-General's Office,  
Colombo, June 26, 1914.


Scale of 4 Chains to an Inch.

G. K. THORNHILL,  
for Acting Surveyor-General.

III.—Preliminary plan 1,993.

Lot.	Name of Land.	Extent, A. R. P.
9955½A1	.. Mylagahamulahena, Mylagahamulawatta	.. 0 1 2

and bounded as follows : on the north by a cart track ; on the east by the reservation for road to be declared the property of the Crown under the Waste Lands Ordinances ; on the south and west by T. P. 256,957.



Surveyor-General's Office,  
Colombo, June 26, 1914.

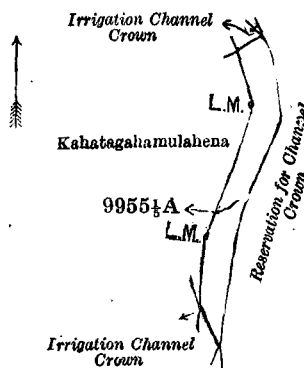
Scale of 4 Chains to an Inch.

G. K. THORNHILL,  
for Acting Surveyor-General.

IV.—Preliminary plan 1,993.

Lot.	Name of Land.	Extent, A. R. P.
9955 A	Irrigation channel (channel, bund, and reservation)	0 1 18

and bounded as follows : on the north by irrigation channel to be declared the property of the Crown under the Waste Lands Ordinances ; on the east by a reservation for channel to be declared the property of the Crown under the Waste Lands Ordinances ; on the south by an irrigation channel to be declared the property of the Crown under the Waste Lands Ordinances ; on the west by Kahatagahamulahena sold to Sena Mohamradu Abdul Cader under the Waste Lands Ordinances.



Surveyor-General's Office,  
Colombo, June 26, 1914.

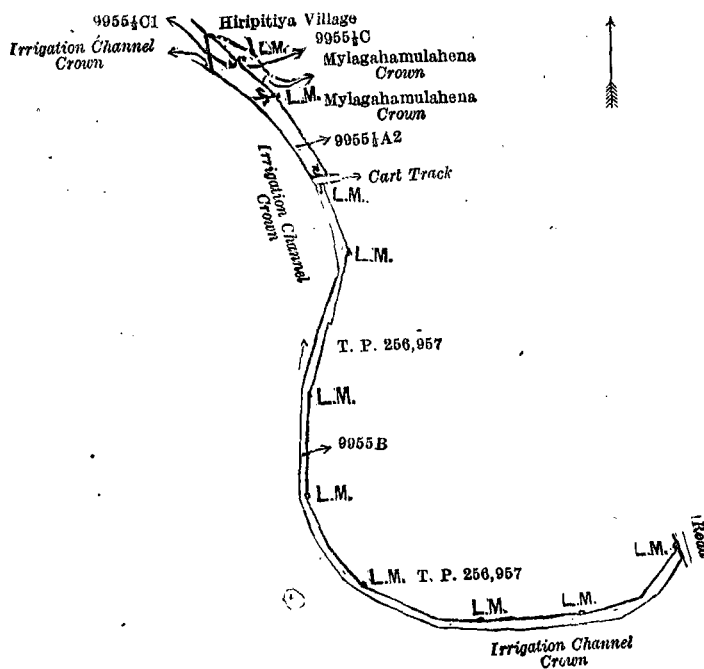
Scale of 4 Chains to an Inch.

G. K. THORNHILL,  
for Acting Surveyor-General.

V.—Preliminary plan 1,993.

Lot.	Name of Land.	Extent, A. R. P.
9955B	Mylagahamulahena (reservation for channel)	0 1 28
9955 1/2 A 2	Do. ( do. )	0 0 14
9955 1/2 C	Do. . . . .	0 0 5
9955 1/2 C 1	Irrigation channel (channel, bund, and reservation)	0 0 10
		0 2 17

and bounded as follows : on the north by the village limit of Hiripitiya, Mylagahamulahena belonging to the Crown, Mylagahamulahena claimed by the Crown, T. P. 256,957 ; on the east by a road ; on the south and west by an irrigation channel to be declared the property of the Crown under the Waste Lands Ordinances.



Surveyor-General's Office,  
Colombo, June 26, 1914.

Scale of 4 Chains to an Inch.

G. K. THORNHILL,  
for Acting Surveyor-General.

December 17, 1914.

J. M. DAVIES,  
Special Officer.

**Kurunegala S. O. No. 1,011.**

**Order under Section 4, Sub-section (1), of "The Waste Lands Ordinances of 1897, 1899, 1900, and 1903,"  
declaring Lands to be Crown Property.**

In the matter of the lands commonly called or known as irrigation channel (channel, bund, and reservation) and road, situate in the village Kalugalla, in the Mahagalboda Egoda korale of the Hiriyala hatpattu of the Kurunegala District, in the North-Western Province, and of "The Waste Lands Ordinances of 1897, 1899, 1900, and 1903."

WHEREAS in pursuance of section 1 of the said Ordinances it was duly notified on July 19, 1912, that if no claim to the lands commonly called or known as irrigation channel (channel, bund, and reservation), and road, situate in the village Kalugalla, in the Mahagalboda Egoda korale of the Hiriyala hatpattu of the Kurunegala District, in the North-Western Province, containing in extent 3 roods and 1 perch, and shown as lots B 989G, B 989E, 9955½E, B 989H in preliminary plan 1,993 and in the annexed diagrams, was made to John Murray Davies, Special Officer appointed under section 28 of the said Ordinances, within the period of three months from the date specified in such notice, such lands would be declared the property of the Crown, and dealt with on account of the Crown (*vide* Notice No. 4,464):

And whereas (1) Sena Mohamradu Abdul Cader made claim thereto, and (2) Adikari Mudiyansele Ukkurala, (3) ditto Dingiri Banda, (4) ditto Menikhamy made claim to lots B 989G, B 989E, B 989H, and whereas the said 1st claimant came to an agreement dated October 17, 1912, whereby in consideration of being declared the purchaser of 10½ acres more or less of lots B 989, 9955½, and 9955½ now shown as resurveyed lots B 989F, 9955½, 9955½ in block survey preliminary plan 1,993, for a sum of Rs. 168, he withdrew his claim to the said lots B 989G, B 989E, 9955½E, B 989H, and whereas the said 2nd, 3rd, and 4th claimants came to an agreement dated October 17, 1912, whereby in consideration of being declared the purchasers of 10½ acres more or less of lot B 989, now shown as resurveyed lot B 989 in the same block survey preliminary plan, for a sum of Rs. 168, they withdrew their claims to the said lots B 989G and B 989E, B 989H, I, John Murray Davies, Special Officer appointed under section 28 of the said Ordinances, under and by virtue of the powers vested in me in that behalf by section 4 of the said Ordinances, do hereby on December 17, 1914, order and declare under section 4, sub-section (1), of the said Ordinances, that the said lands, as more fully described herein below, are the property of the Crown.

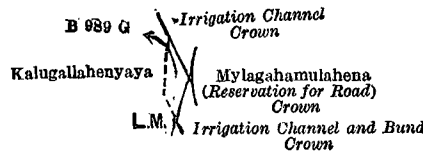
*Description of the Lands referred to.*

The following lots situated in the village Kalugalla, in the Mahagalboda Egoda korale of the Hiriyala hatpattu of the Kurunegala District, in the North-Western Province, as described in the annexed diagrams:—

**I.—Preliminary plan 1,993.**

Lot.	Name of Land.	Extent, A. R. P.
B 989G	Irrigation channel (channel, bund, and reservation)	0 0 8

and bounded as follows: on the north by an irrigation channel to be declared the property of the Crown under the Waste Lands Ordinances; on the east by Mylagahamulahena (reservation for road) to be declared the property of the Crown under the Waste Lands Ordinances; on the south by an irrigation channel and bund claimed by the Crown; on the west by Kalugallahenyaya sold under the Waste Lands Ordinances to Mahammadu Abdul Cader.



Surveyor-General's Office,  
Colombo, June 26, 1914.

*Scale of 4 Chains to an Inch.*

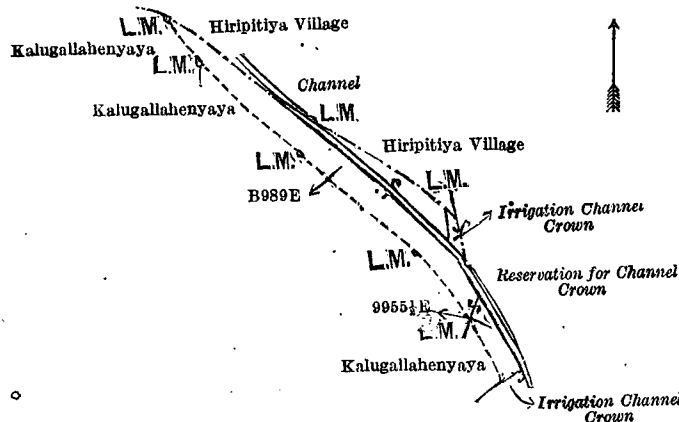
G. K. THORNHILL,  
for Surveyor-General.

**II.—Preliminary plan 1,993.**

Lot.	Name of Land.	Extent, A. R. P.
B 989E	Irrigation channel (channel, bund, and reservation)	0 2 13
9955½E	Do.	0 0 18

0 2 31

and bounded as follows: on the north by the village limit of Hiripitiya, a channel, the village limit of Hiripitiya; on the east by an irrigation channel to be declared the property of the Crown under the Waste Lands Ordinances, a reservation for channel to be declared the property of the Crown under the Waste Lands Ordinances; on the south by an irrigation channel to be declared the property of the Crown under the Waste Lands Ordinances; on the west by Kalugallahenyaya sold under the Waste Lands Ordinances to Mahammadu Abdul Cader, Kalugallahenyaya sold under the Waste Lands Ordinances to Ukkurala, Dingiri Banda, and Menikhami.



Surveyor-General's Office,  
Colombo, June 26, 1914.

*Scale of 4 Chains to an Inch.*

G. K. THORNHILL,  
for Surveyor-General.

III.—Preliminary plan 1,993.

Lot.	Name of Land.	Extent, A. R.
B 989H .. Road		0 0

and bounded as follows : on the north by a road claimed by the Crown ; on the east by Kalugallehenyaya sold to Sena Mohamadu Abdul Cader under the Waste Lands Ordinances ; on the south by a bund ; on the west by Kalugallehenyaya sold to Sena Mohamadu Abdul Cader under the Waste Lands Ordinances.



Surveyor-General's Office,  
Colombo, June 26, 1914.

Scale of 4 Chains to an Inch.

G. K. THORNHILL,  
for Surveyor-General.

December 17, 1914.

J. M. DAVIES,  
Special Officer.

Kurunegala S. O. No. 1,012.

Order under Section 2 of "The Waste Lands Ordinances of 1897, 1899, 1900, and 1903,"  
declaring Lands to be Crown Property.

In the matter of the lands commonly called or known as Road and ela situate in the village of Maunawa, in the Kinyama korale of the Katugampola hatpattu of the Kurunegala District, in the North-Western Province, and of "The Waste Lands Ordinances of 1897, 1899, 1900, and 1903."

THE notice required by section 1 of "The Waste Lands Ordinances of 1897, 1899, 1900, and 1903," having been duly published in manner prescribed by that section in respect of the above-named lands (*vide* Notice No. 5,411), and no claim having been made to the said lands or to any interest therein within the period of three months from the date specified in the said notice, I, John Murray Davies, Special Officer appointed under section 28 of the said Ordinances, under and by virtue of the powers vested in me in that behalf by section 2 of the said Ordinances, do hereby on February 12, 1915, order and declare that the said lands, as more fully described herein below, situate in the village of Maunawa, in the Kinyama korale of the Katugampola hatpattu of the Kurunegala District, in the North-Western Province, and shown as lots 32A and 33F in preliminary plan 1,453 and in the annexed diagram, and containing in extent 30 perches, are the property of the Crown.

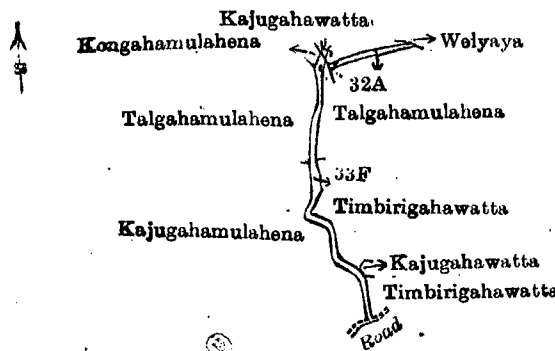
Description of the Lands referred to.

The following lots situated in the village of Maunawa, in the Kinyama korale of the Katugampola hatpattu of the Kurunegala District, in the North-Western Province, as described in the annexed diagram :—

Preliminary plan 1,453.

Lot.	Name of Land.	Extent, A. R. P.
32A .. Road		0 0 9
33F .. Ela		0 0 21
		0 0 30

and bounded as follows : on the north by Kajugahawatta (private) ; on the east by Welyaya (private), Talgahamulahena claimed by Kiri Banda, Timbirigahawatta claimed by ditto and others, Kajugahawatta claimed by Pinhami, Timbirigahawatta claimed by Kiri Banda and others ; on the south by a road ; on the west by Kajugahamulahena claimed by Appuhami, Talgahamulahena claimed by Kiri Banda, Kongahamulahena claimed by Appuhami and another.



Surveyor-General's Office,  
Colombo, August 28, 1914.

Scale of 8 Chains to an Inch.

G. K. THORNHILL,  
for Acting Surveyor-General.

February 12, 1915.

J. M. DAVIES,  
Special Officer.

**Kurunegala S. O. No. 1,013.****Order under Section 4, Sub-section (1), of "The Waste Lands Ordinances of 1897, 1899, 1900, and 1903."**

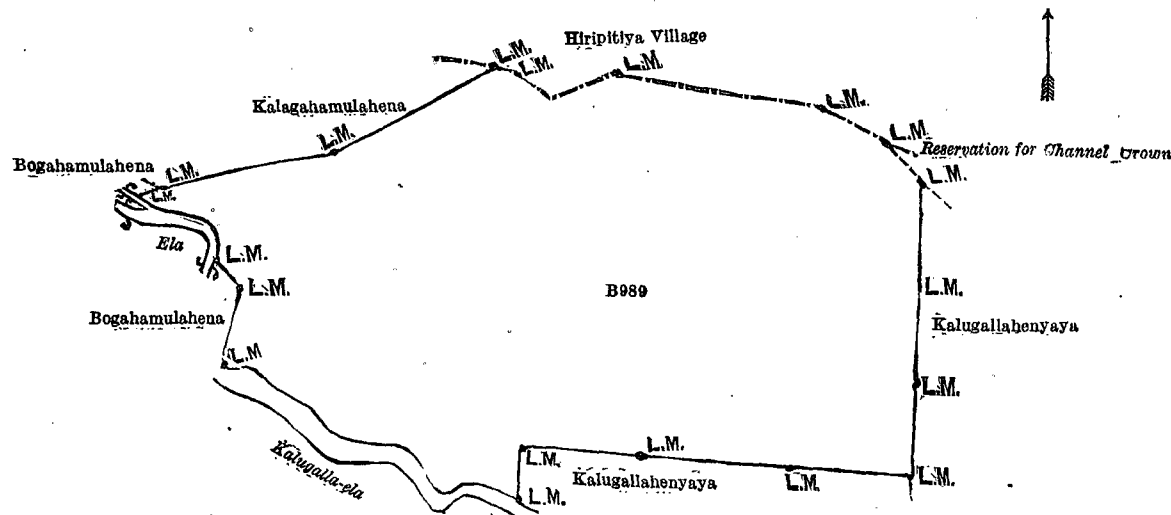
In the matter of the land commonly called or known as Kalugallahenyaya, situate in the village of Kalugalla, in the Mahagalboda Egoda korale of the Hiriyala hatpattu of the Kurunegala District, in the North-Western Province, and of "The Waste Lands Ordinances of 1897, 1899, 1900, and 1903."

WHEREAS in pursuance of section 1 of the said Ordinances it was duly declared and notified on July 19, 1912, that if no claim to the land commonly called or known as Kalugallahenyaya, situate in the village of Kalugalla, in the Mahagalboda Egoda korale of the Hiriyala hatpattu of the Kurunegala District, in the North-Western Province, containing in extent 10 acres 2 roods and 10 perches, and shown as lot B 989 in preliminary plan 1,993 and in the annexed diagram, was made to John Murray Davies, Special Officer appointed under section 28 of the said Ordinances, within the period of three months from the date specified in the said notice, such land would be declared the property of the Crown, and dealt with on account of the Crown (*vide* Notice No. 4,464):

And whereas Adikari Mudiyansele Ukkurula, ditto Dingiri Banda, ditto Menikhamy made claim thereto, and John Murray Davies, Special Officer appointed under section 28 of the said Ordinances, made due inquiry into such claim, and whereas the said claimants and I, with the consent of His Excellency the Governor, came to an agreement in writing dated October 17, 1912, concerning the said land, under section 4, sub-section (1), of the said Ordinances, whereby it was agreed that the said claimants should be declared the purchasers of the said land upon payment on or before February 17, 1913, to the Government Agent at Kurunegala or to the Settlement Officer, of a sum of Rupees One hundred and Sixty-eight only (Rs. 168), as the purchase amount of the said land, and whereas the said amount has been duly paid by the said claimants, they are hereby, in pursuance of the agreement afore-mentioned, declared to be the purchasers of the said land, as more fully described herein below.

*Description of the Land referred to.*

The land commonly called or known as Kalugallahenyaya, situate in the village of Kalugalla, in the Mahagalboda Egoda korale of the Hiriyala hatpattu of the Kurunegala District, in the North-Western Province, and containing in extent 10 acres 2 roods and 10 perches, and shown as lot B 989 as described in the annexed diagram; and bounded as follows: on the north by Bogahamulahena sold by the Crown, Kalagahamulahena sold by the Crown, the village limit of Hiripitiya; on the east by a reservation for channel to be declared the property of the Crown under the Waste Lands Ordinances, Kalugallahenyaya sold under the Waste Lands Ordinances to Mahamadu Abdul Cader; on the south by Kalugallahenyaya sold under the Waste Lands Ordinances to Muna Sikander, Kalugalla-ela; on the west by Bogahamulahena sold by the Crown, an ela.



Surveyor-General's Office,  
Colombo, June 26, 1914.

Scale of 4 Chains to an Inch.

G. K. THORNHILL,  
for Acting Surveyor-General.

December 17, 1914.

J. M. DAVIES,  
Special Officer.

**Kurunegala S. O. No. 1,014.****Order under Section 2 of "The Waste Lands Ordinances of 1897, 1899, 1900, and 1903,"  
declaring Lands to be Crown Property.**

In the matter of the lands commonly called or known as Road, &c., situate in the village of Moranagama, in the Mahagalboda Egoda korale of the Hiriyala hatpattu of the Kurunegala District, in the North-Western Province, and of "The Waste Lands Ordinances of 1897, 1899, 1900, and 1903."

THE notice required by section 1 of "The Waste Lands Ordinances of 1897, 1899, 1900, and 1903," having been duly published in manner prescribed by that section in respect of the above-named lands (*vide* Notice No. 5,316), and no claim having been made to the said lands or to any interest therein within the period of three months from the date specified in the said notice, I, John Murray Davies, Special Officer appointed under section 28 of the said Ordinances, under and by virtue of the powers vested in me in that behalf by section 2 of the said Ordinances, do hereby on February 12, 1915, order and declare that the said lands, as more fully described herein below, situate in the village of Moranagama, in the Mahagalboda Egoda korale of the Hiriyala hatpattu of the Kurunegala District, in the North-Western Province, and shown as lots B 988½, F 988A, F 988A in preliminary plan 1,993 and in the annexed diagrams, and containing in extent 22 perches, are the property of the Crown.


*Description of the Lands referred to.*

The following lots situated in the village of Moranegama of the Mahagalboda Egoda korale of the Hiriyala hatpattu of the Kurunegala District, in the North-Western Province, as described in the annexed diagrams:—

## I.—Preliminary plan 1,993.

Lot.	Name of Land.	Extent, A. R. P.
B 988½	Road	0 0 11

and bounded as follows: on the north by Siyambalagahapillewa, noticed under the Waste Lands Ordinances; on the east by the village limit of Talahinnegama; on the south by Galwalagawahenyaya, noticed under the Waste Lands Ordinances; on the west by Welyaya (private).



Surveyor-General's Office,  
Colombo, June 5, 1914.

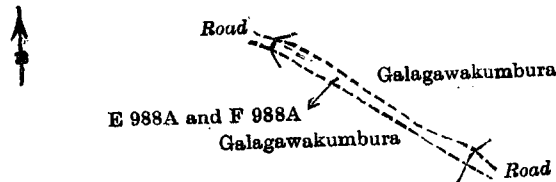
Scale of 4 Chains to an Inch.

G. K. THORNHILL,  
for Acting Surveyor-General.

## II.—Preliminary plan 1,993.

Lot.	Name of Land.	Extent, A. R. P.
E 988A	Road	0 0 6
F 988A	Do.	0 0 5
		0 0 11

and bounded as follows: on the north by Galagawakumbura claimed by Ukkamma; on the east by a road; on the south by Galagawakumbura claimed by Ukkubanda Lekama; on the west by a road.



Surveyor-General's Office,  
Colombo, June 5, 1914.

Scale of 4 Chains to an Inch.

G. K. THORNHILL,  
for Acting Surveyor-General.

J. M. DAVIES,  
Special Officer.

February 12, 1915.

**Kurunegala S. O. No. 1,015.**

**Order under Section 2 of "The Waste Lands Ordinances of 1897, 1899, 1900, and 1903,"  
declaring Lands to be Crown Property.**

In the matter of the lands commonly called or known as Urapottawewekella (tank), Alutwewa (tank and bund), situate in the village of Labuyaya, in the Kinyama korale of the Katugampola hatpattu of the Kurunegala District, in the North-Western Province, and of "The Waste Lands Ordinances of 1897, 1899, 1900, and 1903."

THE notice required by section 1 of "The Waste Lands Ordinances of 1897, 1899, 1900, and 1903," having been duly published in manner prescribed by that section in respect of the above-named land (*vide* Notice No. 5,249), and no claim having been made to the said lands or to any interest therein within the period of three months from the date specified in the said notice, I, John Murray Davies, Special Officer appointed under section 28 of the said Ordinances, under and by virtue of the powers vested in me in that behalf by section 2 of the said Ordinances, do hereby, on February 10, 1915, order and declare that the said lands, as more fully described herein below, situate in the village of Labuyaya, in the Kinyama korale of the Katugampola hatpattu of the Kurunegala District, in the North-Western Province, and shown as lots 20 and 31 in preliminary plan 1,426 and in the annexed diagrams, and containing in extent 14 acres 1 rood and 21 perches, are the property of the Crown.

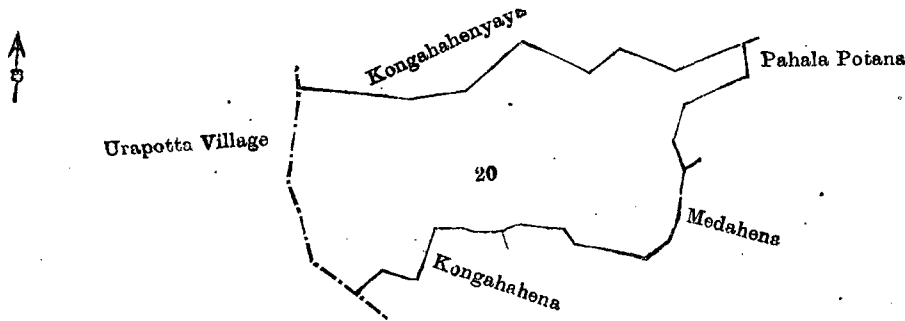
*Description of the Lands referred to.*

The following lots situated in the village of Labuyaya, in the Kinyama korale of the Katugampola hatpattu of the Kurunegala District, in the North-Western Province, as described in the annexed diagrams:—

## I.—Preliminary plan 1,426.

Lot.	Name of Land.	Extent, A. R. P.
20	Urapottawewekella (tank)	12 0 17

and bounded as follows: on the north by Kongahahenyaya claimed by Engracia Fernando and Wenadettan Chetty; on the east by Pahalapatana claimed by Davit Appuhamy and others, Medahena claimed by Punchi Naide; on the south by Medahena claimed by Punchi Naide, Kongahahena claimed by H. L. de Mel; on the west by the village limit of Urapotta.



Surveyor-General's Office,  
Colombo, May 1, 1914.

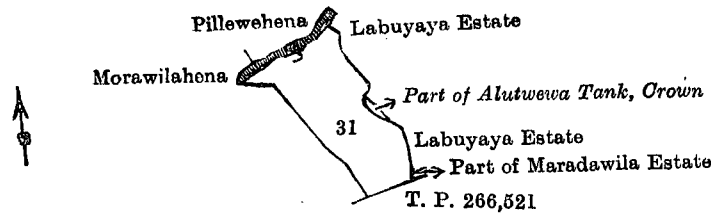
Scale of 8 Chains to an Inch.

G. K. THORNHILL,  
for Acting Surveyor-General.

II.—Preliminary plan 1,426.

Lot.	Name of Land.	Extent, A. R. P.
31	Alutwewa (tank and bund)	2 1 4

and bounded as follows: on the north by Labuyaya estate claimed by Mr. Lambert Peris, part of Alutwewa tank belonging to the Crown; on the east by Labuyaya estate claimed by Mr. Lambert Peris, part of Maradawila estate claimed by Mr. H. L. de Mel; on the south by T. P. 266,521; on the west by Morawilahena claimed by John Peter Annavi and N. S. Don Andre Appu, Pillewehena claimed by Punchi Naide and others.



Surveyor-General's Office,  
Colombo, May 1, 1914.

G. K. THORNHILL,  
for Acting Surveyor-General.

February 10, 1915.

J. M. DAVIES,  
Special Officer.

**Kurunegala S. O. No. 1,016.**

**Order under Section 2 of "The Waste Lands Ordinances of 1897, 1899, 1900, and 1903,"  
declaring Land to be Crown Property.**

In the matter of the land commonly called or known as Paragadapitiyahena, situate in the village of Kadirapola, in the Medapattu Korale West of the Katugampola hatpattu of the Kurunegala District, in the North-Western Province, and of "The Waste Lands Ordinances of 1897, 1899, 1900, and 1903."

THE notice required by section 1 of "The Waste Lands Ordinances of 1897, 1899, 1900, and 1903," having been duly published in manner prescribed by that section in respect of the above-named land (*vide* Notice No. 5,337), and no claim having been made to the said land or to any interest therein within the period of three months from the date specified in the said notice, I, Norman Albert Hampton, Special Officer appointed under section 2f of the said Ordinances, under and by virtue of the powers vested in me in that behalf by section 2 of the said Ordinances, do hereby on February 10, 1915, order and declare that the said land, as more fully described herein below, situate in the village of Kadirapola, in the Medapattu Korale West of the Katugampola hatpattu of the Kurunegala District, in the North-Western Province, and shown as lot 16B1 in preliminary plan 346 and in the annexed diagram, and containing in extent 1 rood and 7 perches, is the property of the Crown.


*Description of the Land referred to.*

The following lot situated in the village of Kadirapola, in the Medapattu Korale West of the Katugampola hatpattu of the Kurunegala District, in the North-Western Province, as described in the annexed diagram:—

Preliminary plan 346.

Lot.	Name of Land.	Extent, A. R. P.
16B1	Paragadapitiyahena	0 1 7

and bounded as follows: on the north by Paragadapitiyahena declared to be the property of the Crown under the Waste Lands Ordinances; on the east by the village limit of Delmaga; on the south by Migahamulahena sold by the Crown (T. P. 287,051); on the west by Kadurugamulahena sold by the Crown.



Surveyor-General's Office,  
Colombo, July 14, 1914.

Scale of 4 Chains to an Inch

G. K. THORNHILL,  
for Acting Surveyor-General.

February 10, 1915.

N. A. HAMPTON,  
Special Officer.

## Kurunegala S. O. No. 1,017.

## Order under Section 4, Sub-section (1), of "The Waste Lands Ordinances of 1897, 1899, 1900, and 1903."

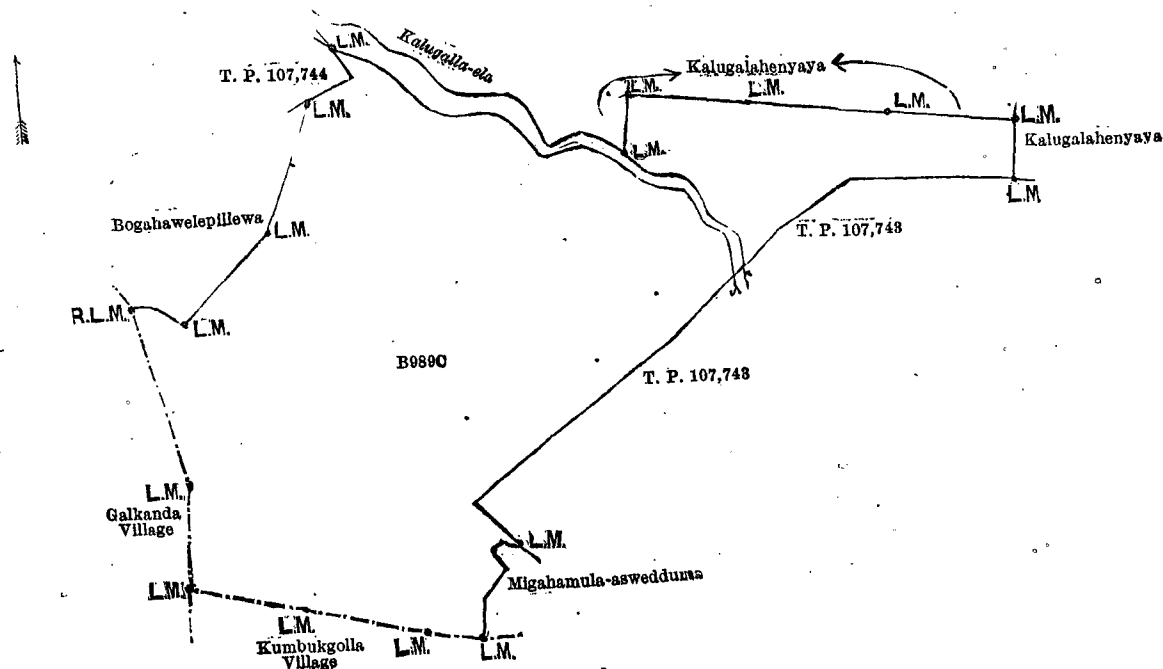
In the matter of the land commonly called or known as Kalugallehenyaya, situate in the village of Kalugalla, in the Mahagalboda Egoda korale of the Hiriyaia hatpattu of the Kurunegala District, in the North-Western Province, and of "The Waste Lands Ordinances of 1897, 1899, 1900, and 1903."

WHEREAS in pursuance of section 1 of the said Ordinances it was duly declared and notified on July 19, 1912, that if no claim to the land commonly called or known as Kalugallehenyaya, situate in the village of Kalugalla, in the Mahagalboda Egoda korale of the Hiriyaia hatpattu of the Kurunegala District, in the North-Western Province, containing in extent 10 acres 1 rood and 39 perches, and shown as lot B 989C in preliminary plan 1,993 and in the annexed diagram, was made to John Murray Davies, Special Officer appointed under section 28 of the said Ordinances, within the period of three months from the date specified in the said notice, such land would be declared the property of the Crown, and dealt with on account of the Crown (*vide* Notice No. 4,464):

And whereas Muna Sikkander made claim thereto, and John Murray Davies, Special Officer appointed under section 28 of the said Ordinances, made due inquiry into such claim, and whereas the said claimant and I, with the consent of His Excellency the Governor, came to an agreement in writing dated October 17, 1912, concerning the said land, under section 4, sub-section (1), of the said Ordinances, whereby it was agreed that the said claimant should be declared the purchaser of the said land upon payment on or before February 17, 1913, to the Government Agent at Kurunegala or to the Settlement Officer, of a sum of Rupees One hundred and Sixty-eight only (Rs. 168), as the purchase amount of the said land, and whereas the said amount has been duly paid by the said claimant, he is hereby, in pursuance of the agreement afore-mentioned, declared to be the purchaser of the said land, as more fully described herein below.

## Description of the Land referred to:

The land commonly called or known as Kalugallehenyaya, situated in the village of Kalugalla, in the Mahagalboda Egoda korale of the Hiriyaia hatpattu of the Kurunegala District, in the North-Western Province and containing in extent 10 acres 1 rood and 39 perches, and shown as lot B 989C in preliminary plan 1,993 as described in the annexed diagram; and bounded as follows: on the north by Kalugalla-ela, Kalugallehenyaya sold under the Waste Lands Ordinances to Ukkuralla Dingiri Banda and Menikhami; on the east by Kalugallehenyaya sold under the Waste Lands Ordinances to Mahammadu Abdul Cader, T. P. 107,743, Migahamula-aswedduma claimed by J. Joseph Jayasundera; on the south by the village limit of Kumbukgolla; on the west by the village limit of Galkanda, Bogahawelepillewa, T. P. 107,744.



Surveyor-General's Office,  
Colombo, June 26, 1914.

Scale of 4 Chains to an Inch.

G. K. THORNHILL,  
for Acting Surveyor-General.

December 17, 1914.

J. M. DAVIES,  
Special Officer.

## Kurunegala S. O. No. 1,018.

## Order under Section 4, Sub-section (1), of "The Waste Lands Ordinances of 1897, 1899, 1900, and 1903."

In the matter of the lands commonly called or known as Kalugallehenyaya, &c., situate in the village of Kalugalla, in the Mahagalboda Egoda korale of the Hiriyaia hatpattu of the Kurunegala District, in the North-Western Province, and of "The Waste Lands Ordinances of 1897, 1899, 1900, and 1903."

WHEREAS in pursuance of section 1 of the said Ordinances it was duly declared and notified on July 19, 1912, that if no claim to the lands commonly called or known as Kalugallehenyaya, &c., situate in the village of Kalugalla, in the Mahagalboda Egoda korale of the Hiriyaia hatpattu of the Kurunegala District, in the North-Western Province, containing in extent 10 acres 1 rood and 25 perches, and shown as lots B 989F, 9955½, 9955½ in preliminary plan 1,993 and in the annexed diagram, was made to John Murray Davies, Special Officer appointed under section 28 of the said Ordinances, within the period of three months from the date specified in the said notice, such lands would be declared the property of the Crown, and dealt with on account of the Crown (*vide* Notice No. 4,464):



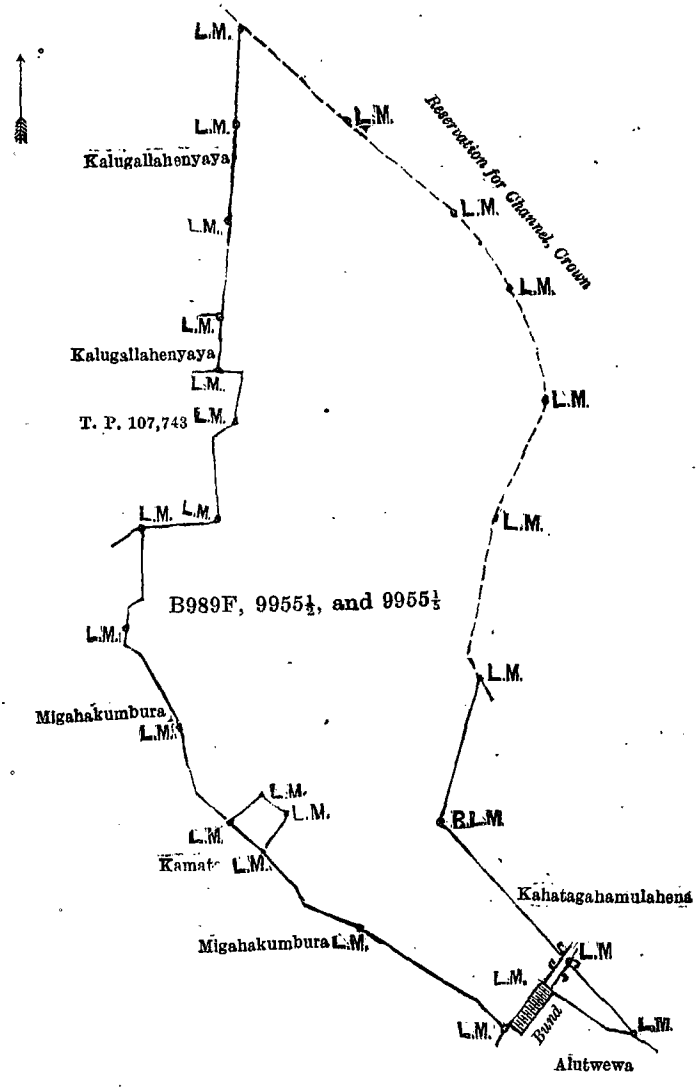
And whereas Sena Mohammadu Abdul Cader made claim thereto, and John Murray Davies, Special Officer appointed under section 28 of the said Ordinances, made due inquiry into such claim, and whereas the said claimant and I, with the consent of His Excellency the Governor, came to an agreement in writing dated October 17, 1912, concerning the said lands, under section 4, sub-section (1), of the said Ordinances, whereby it was agreed that the said claimant should be declared the purchaser of the said land upon payment, on or before February 17, 1913, to the Government Agent at Kurunegala, or to the Settlement Officer, of a sum of Rupees One hundred and Sixty-eight (Rs. 168) only, as the purchase amount of the said lands, and whereas the said amount has been duly paid by the said claimant, he is hereby, in pursuance of the agreement afore-mentioned, declared to be the purchaser of the said lands, as more fully described herein below.

*Description of the Lands referred to.*

The following lots situated in the village of Kalugalla, in the Mahagalboda Egoda korale of the Hiriya hatpattu of the Kurunegala District, in the North-Western Province, as described in the annexed diagram:—

		Preliminary plan 1,993.			
Lot.	Name of Land.			Extent, A. R. P.	
B 989F	Kalugallahenyaya	..	..	9	3 8
9955½	Kahatagahamulahena	..	..	0	0 9
9955½	Do.	..	..	0	2 8
				10	1 25

and bounded as follows: on the north by the reservation for a channel belonging to the Crown; on the east by a reservation for a channel belonging to the Crown, Kahatagahamulahena sold by the Crown; on the south by Alutwewa claimed by Sena Sultan Meedin and others, a bund, Migahakumbura (private), Kamata (private); on the west by Migahakumbura (private) T. P. 107,743, Kalugallehenyaya settled on Muna Sikkander under the Waste Lands Ordinances, Kalugallahenyaya settled on Ukkurala Dingiri Banda Menikhami under the Waste Lands Ordinances.



Surveyor-General's Office,  
Colombo, June 26, 1914.

Scale of 4 Chains to an Inch.

G. K. THORNHILL,  
for Acting Surveyor-General.

December 17, 1914.

J. M. DAVIES,  
Special Officer.

**Kurunegala S. O. No. 1,019.****Order under Section 4, Sub-section (1), of "The Waste Lands Ordinances of 1897, 1899, 1900, and 1903,"**

In the matter of the land commonly called or known as Wekandawatta, &c., situate in the village of Wekanda, in the Mahagalboda Egoda korale of the Hiriyala hatpattu of the Kurunegala District, in the North-Western Province, and of "The Waste Lands Ordinances of 1897, 1899, 1900, and 1903."

WHEREAS in pursuance of section 1 of the said Ordinances it was duly declared and notified on March 20, 1913, that if no claim to the lands commonly called or known as Wekandawatta, &c., situate in the village of Wekanda, in Mahagalboda Egoda korale of the Hiriyala hatpattu of the Kurunegala District, in the North-Western Province, containing in extent 92 acres 1 rood and 31 perches, and shown as lots P 969D, P 969Q, P 969Q1, P 969R in preliminary plan 1,973 and in the annexed diagram, was made to John Murray Davies, Special Officer appointed under section 28 of the said Ordinances, within the period of three months from the date specified in the said notice, such lands would be declared the property of the Crown, and dealt with on account of the Crown (*vide* Notice No. 4,799):

And whereas William Jacob Jayawickrama made claim thereto, and I, John Murray Davies, Special Officer appointed under section 28 of the said Ordinances, made due inquiry into such claim, and whereas the said claimant and I, with the consent of His Excellency the Governor, came to an agreement in writing dated August 22, 1913, concerning the said lands, under section 4, sub-section (1), of the said Ordinances, whereby it was agreed that the said claimant should be declared the purchaser of the said lands upon payment on or before November 22, 1913, to the Government Agent at Kurunegala, or to the Settlement Officer, of a sum of Rupees Two Thousand Three Hundred and Twenty-five (Rs. 2,325), as the purchase amount of the said lands, and whereas the said amount has been duly paid by the said claimant, he is hereby, in pursuance of the agreement afore-mentioned, declared to be the purchaser of the said lands, as more fully described herein below.

*Description of the Lands referred to.*

The following lots situated in the village of Wekanda, in the Mahagalboda Egoda korale of the Hiriyala hatpattu of the Kurunegala District, in the North-Western Province, as described in the annexed diagram:—

## Preliminary plan 1,973.

Lot.	Name of Land.	Extent, A. R. P.
P 969D	Wekandawatta	28 3 27
P 969Q	Wekandehenyaya, Aluthwehenyaya	53 1 39
P 969Q1	Do.	0 2 6
P 969R	Wekandehenyaya and Pangwewahenyaya	9 1 39
		92 1 31

and bounded as follows: on the north by the village limit of Dewedda; on the east by the village limits of Nagolla Makulwewa; on the south by the village limit of Makulwewa (the Mala-ela), the Deduru-oya; and on the west by Kolongalayayehena, Patahagawahenyaya to be sold to John William Vanderstraaten under the Waste Lands Ordinances, Webodamigahakumbura claimed by H. B. Ukku Banda, Registrar, Webodakumbura claimed by Malhamy Veda Naide, Panwewa (abandoned tank) to be declared the property of the Crown under the Waste Lands Ordinances, Webodakumbura claimed by Malhamy Veda Naide, Webodamigahakumbura claimed by H. B. Ukku Banda, Registrar, Webodamigahakumbura (private), Millagahakumburahena to be sold to Haliya Bandaralage Ukku Banda, Lekama, under the Waste Lands Ordinances, Alutwewa (tank and bund) to be declared the property of the Crown under the Waste Lands Ordinances, Damunugahakumburahena to be sold to Jayawardena Mudiyansele Malhamy Veda Naide under the Waste Lands Ordinances, Migahamulakamata claimed by Jayawardena Mudiyansele Bandihamy, Damunugahakumburahena to be sold to Jayawardena Mudiyansele Malhamy Veda Naide under the Waste Lands Ordinances, Kongahakumbura claimed by Jayawardena Mudiyansele Bandihamy, footpath and reservation to be declared the property of the Crown under the Waste Lands Ordinances.

NOTE.—The following lot lying within the above boundaries is excluded from this order, and its area of 6 perches is not included in the area of 92 acres 1 rood and 31 perches given above:—

## Preliminary plan 1,973.

Lot.	Name of Land.	Extent, A. R. P.
M 969	Siyambalagahamulakamata	0 0 6

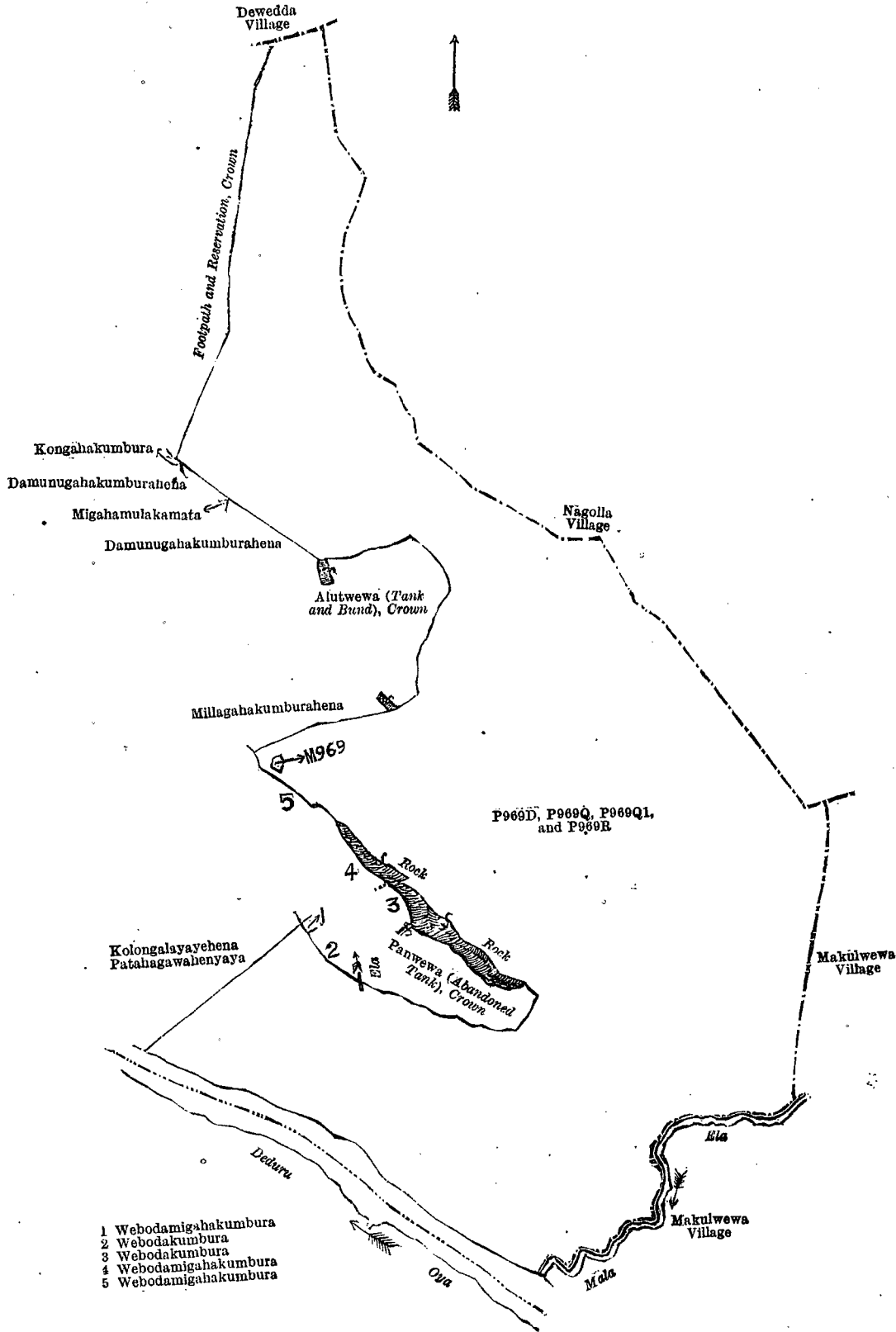
[For Diagram see page 751.]

**Kurunegala S. O. No. 1,020.****Order under Section 4, Sub-section (1), of "The Waste Lands Ordinances of 1897, 1899, 1900, and 1903,"**

In the matter of the lands commonly called or known as Kolongalayayahena, &c., situate in the village of Wekanda, in the Mahagalboda Egoda korale of the Hiriyala hatpattu of the Kurunegala District, in the North-Western Province, and of "The Waste Lands Ordinances of 1897, 1899, 1900, and 1903."

WHEREAS in pursuance of section 1 of the said Ordinances it was duly declared and notified on March 20, 1913, that if no claim to the lands commonly called or known as Kolongalayayahena, &c., situate in the village of Wekanda, in the Mahagalboda Egoda korale of the Hiriyala hatpattu of the Kurunegala District, in the North-Western Province, containing in extent 88 acres 3 roods and 10 perches, and shown as lots P 969 and P 969E in preliminary plan 1,973 and in the annexed diagram, was made to John Murray Davies, Special Officer appointed under section 28 of the said Ordinances, within the period of three months from the date specified in the said notice, such lands would be declared the property of the Crown, and dealt with on account of the Crown (*vide* Notice No. 4,799):

And whereas John William Vanderstraaten made claim thereto, and I, John Murray Davies, Special Officer appointed under section 28 of the said Ordinances, made due inquiry into such claim, and whereas the said claimant and I, with the consent of His Excellency the Governor, came to an agreement in writing dated September 5, 1913, concerning the said land, under section 4, sub-section (1), of the said Ordinances, whereby it was agreed that the said claimant should be declared the purchaser of the said land upon payment, on or before October 22, 1913, to the Government Agent at Kurunegala or to the Settlement Officer, of a sum of Rupees Two Thousand Two hundred and Seventy-five only (Rs. 2,275), as the purchase amount of the said lands, and whereas the said amount has been duly paid by the said claimant, he is hereby, in pursuance of the agreement afore-mentioned, declared to be the purchaser of the said lands, as more fully described herein below.



Surveyor-General's Office,  
Colombo, January 15, 1915.

Scale of 8 Chains to an Inch.

G. K. THORNHILL,  
for Surveyor-General.

January 26, 1915. J. M. DAVIES,  
Special Officer.

*Description of the Lands referred to.*

The following lots situated in the village of Wekanda, in the Mahagalboda Egoda korale, of the Hiriyala hatpattu of the Kurunegala District, in the North-Western Province, as described in the annexed diagram :—

Preliminary plan 1,973.

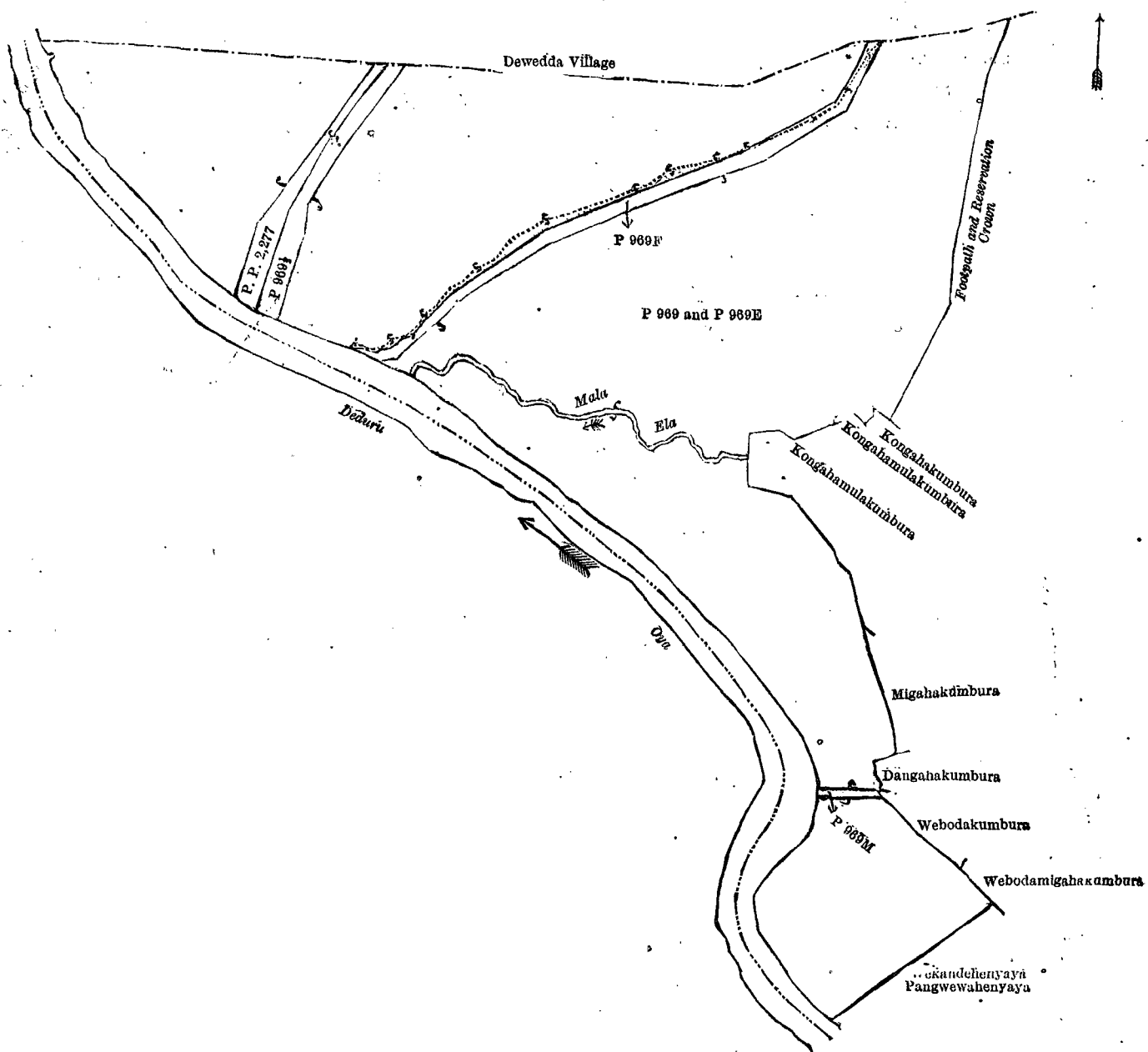
Lot.	Name of Land.	Extent, A. R. P.
P 969	Kolongalayayahena, Patahagawahenyaya	77 3 36
P 969E	Kolongalayaya, Patahagawahenyaya	10 3 14
(Exclusive of the Mala-ela passing through the land)		88 3 10

and bounded as follows : on the north by the village limit of Dewedda ; on the east by footpath and reservation to be declared the property of the Crown under the Waste Lands Ordinances, Kongahakumbura claimed by Jayawardena Mudiyansele Bandihamy, Kongahamulakumbura (private), Kongahamulakumbura sold by the Crown, Migahakumbura (private), Dangahakumbura sold by the Crown, Webodakumbura claimed by Malhamy Veda Naide, Webodamigahakumbura claimed by H. B. Ukku Banda, Registrar ; on the south by Wekandehenyaya, Pangwewahenyaya sold to Jacob William Jayawickrama under the Waste Lands Ordinances ; and on the west by the Deduru-oya.

NOTE.—The following lots lying within the above boundaries are excluded from this order, and their area of 4 acres is not included in the area of 88 acres 3 roods and 10 perches given above :—

Lot.	Name of Land.	Extent, A. R. P.
P. P. 2,277/		
P 969 $\frac{1}{2}$	Railway reservation	2 0 32
P 969F	Gansabhawa road and reservation	1 2 20
P 969M	Footpath and reservation	0 0 28
		4 0 0

Preliminary plan 1,973.



Surveyor-General's Office,  
Colombo, January 15, 1915.

Scale of 8 Chains to an Inch.

G. K. THORNHILL,  
for Surveyor-General.

J. M. DAVIES,  
Special Officer.

January 26, 1915.

**Uva S. O. No. 1,930.**

**Order under Section 4, Sub-section (1), of "The Waste Lands Ordinances of 1897, 1899, 1900, and 1903."**

In the matter of the land commonly called or known as Muttetuhena, situate in the village of Dandugala, in the Bogoda korale of the Yatikinda division, in the Province of Uva, and of "The Waste Lands Ordinances of 1897, 1899, 1900, and 1903."

WHEREAS in pursuance of section 1 of the said Ordinances it was duly declared and notified on April 12, 1911, that if no claim to the land commonly called or known as Muttetuhena, situate in the village of Dandugala, in the Bogoda korale of the Yatikinda division, in the Province of Uva, containing in extent 2 acres and 3 perches, and shown as lot 35C in preliminary plan 174, and in the annexed diagram, was made to John George Fraser, Special Officer appointed under section 28 of the said Ordinances, within the period of three months from the date specified in the said notice, such land would be declared the property of the Crown, and dealt with on account of the Crown (*vide* Notice No. 4,050):

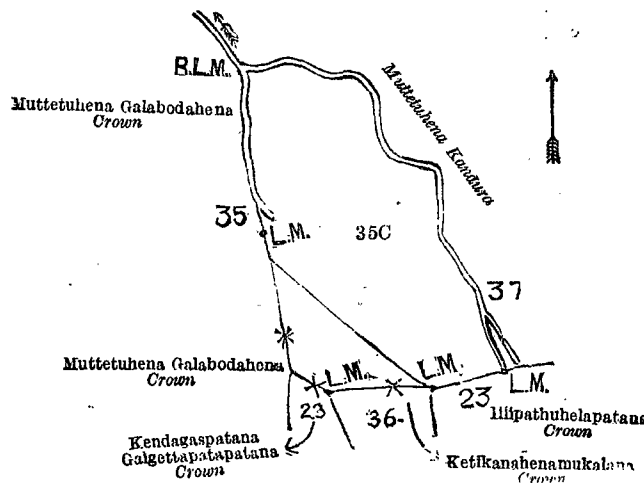
And whereas Nayawatte Punchirala made claim thereto, and John George Fraser, Special Officer appointed under section 28 of the said Ordinances, made due inquiry into such claim, and whereas the said claimant and the aforesaid John George Fraser, Special Officer, with the consent of His Excellency the Governor, came to an agreement in writing dated August 19, 1911, concerning the said land, under section 4, sub-section (1), of the said Ordinances, whereby it was agreed that the said claimant should be declared the purchaser of the said land upon payment on or before September 19, 1911, to the Government Agent at Badulla, of a sum of Rupees Eighteen only (Rs. 18), as the purchase amount of the said land, and whereas the said amount has been duly paid by the said claimant, he is hereby, in pursuance of the agreement aforementioned, declared to be the purchaser of the said land, as more fully described herein below.

*Description of the Land referred to.*

The following lot situated in the village of Dandugala, in the Bogoda korale of the Yatikinda division, in the Province of Uva, as described in the annexed diagram:—

Lot.	Name of Land.	Preliminary plan 174.	Extent, A. R. P.
35C	Muttetuhena	..	2 0 3

and bounded as follows: on the north and east by Muttetuhena-kandura; on the south by Illipathuhelapatana to be declared the property of the Crown under the Waste Lands Ordinance, Ketikanahenamukalana to be declared the property of the Crown under the Waste Lands Ordinances, Kendagaspatana, Galgettapatapatana to be declared the property of the Crown under the Waste Lands Ordinances, Muttetuhena-galabadahena belonging to the Crown; on the west by Muttetuhena-galabadahena to be declared the property of the Crown under the Waste Lands Ordinances.



Surveyor-General's Office,  
Colombo, October 12, 1914.

Scale of 4 Chains to an Inch.

G. K. THORNHILL,  
for Acting Surveyor-General.

December 16, 1914.

J. M. DAVIES,  
Special Officer

**Uva S. O. No. 1,931.**

**Order under Section 2 of "The Waste Lands Ordinances of 1897, 1899, 1900, and 1903," declaring Lands to be Crown Property.**

In the matter of the lands commonly called or known as Ambagastennakumburahena, Galarawekandurehena, &c., situate in the village of Dandugala, in the Bogoda korale of the Yatikinda division, in the Province of Uva, and of "The Waste Lands Ordinances of 1897, 1899, 1900, and 1903."

THE notice required by section 1 of "The Waste Lands Ordinances of 1897, 1899, 1900, and 1903," having been duly published in manner prescribed by that section in respect of the above-named lands (*vide* Notice No. 4,050), and no claim having been made to the said lands or to any interest therein within the period of three months from the date specified in the said notice, I, John Murray Davies, Special Officer appointed under section 28 of the said Ordinances, under and by virtue of the powers vested in me in that behalf by section 2 of the said Ordinances, do hereby on December 16, 1914, order and declare that the said lands, as more fully described herein below, situate in the village of Dandugala, in the Bogoda korale of the Yatikinda division, in the Province of Uva, and shown as lots 13, 16, 17, 20, 21, 22, 23, 23K, 23L, 23M, 23N, 24, 25, 26, 27, 28, 29, 30, 31, 32, 33, 34, 36, 37, 38, 39G, 68, 69, 73, 77, 78 $\frac{1}{2}$ , 78 $\frac{3}{4}$ , 80, 89, 42E, 42F, 43, 46, 67, 39H in preliminary plan 174 and in the annexed diagrams, and containing in extent 592 acres 2 roods and 28 perches, are the property of the Crown.

*Description of the Lands referred to.*

The following lots situated in the village of Dandugala, in the Bogoda korale of the Yatikinda division, in the Province of Uva, as described in the annexed diagrams :—

Preliminary plan 174.					
Lot.	Name of Land.	Extent, A. R. P.	Lot.	Name of Land.	Extent, A. R. P.
13	Ambagastennekumburahena	0 1 19	31	Diyawagirinaellamukalana	<i>alias</i>
16	Galarawekandurehena	0 1 25		Dunkolamandiyemukalana	0 2 37
17	Galwattaellapatana	5 2 28	32	Dunkolamandiyegommana	0 2 24
20	Hansalahena	1 3 21	33	Dunkolamandiyehena	0 2 19
21	Kendagaspatanakele	1 0 20	34	Medagodahenapatana	2 1 20
22	Do.	0 1 4	36	Ketikanahena <i>alias</i> Mukalana	0 3 3
23	Kendagaspatana and Galge-elapota-patana	483 0 24	37	Muttetuhenamukalana	2 2 14
23K	Udaulpotawatta	0 1 32	38	Hewanketiyamukalana	5 2 25
23L	Do.	0 0 4	39G	Ambagahaelapottehena	2 0 27
23M	Pettigalapatanahena	0 0 9	68	Ketawalalanda	2 0 10
23N	Huriyahelapatana	21 3 30	69	Do:	0 3 29
24	Ratmadawalalandagamana	0 3 21	73	Galge-elapotamukalana	0 3 36
25	Ratmadawalalandagamanahena	1 2 15	77	Udatennedeniya	1 0 8
26	Do.	1 0 30	78½	Kendagaspatana (path reservation)	0 2 25
27	Kendagaspatanamukalana	0 2 11	78½	Do. ( do. )	5 3 14
28	Kendagaspatanahena	0 1 32	80	Pilibeddamukalana	2 0 18
29	Kendagaspatanamukalana	13 0 23	89	Kosgollehena	1 3 20
30	Kendagaspatanaulpota	1 0 33			
					565 1 30

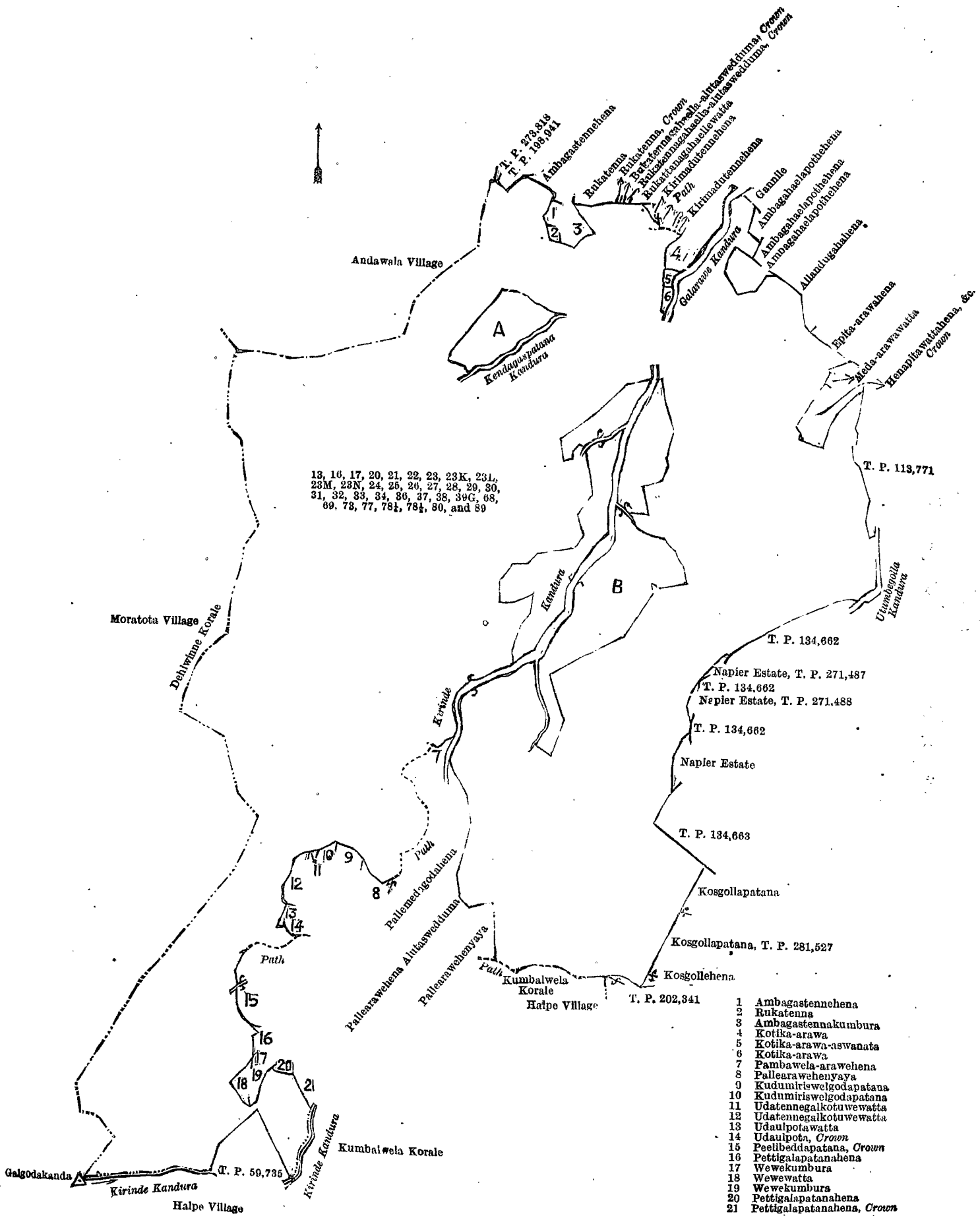
and bounded as follows : on the north by the village limit of Andawela, T. P. 273,818, T. P. 198,941, Ambagastennehena sold by the Crown, Rukatenna sold by the Crown, Ambagastennekumbura claimed by R. M. Appuhamy, Gamarala, and others, Rukatenna sold by the Crown, Rukatenna belonging to the Crown, Rukatennagaha-ella-alutaswedduma declared to be the property of the Crown under the Waste Lands Ordinances, Rukatennagahaella-alutaswedduma sold by the Crown, Rukattanagahaellawatta sold by the Crown, Kirimadutennehena sold by the Crown, a path, Kirimadutennahena sold by the Crown, Kotika-arawa claimed by Sudu Banda, Korala, Kotika-arawa-aswanata claimed by R. M. Hudu Banda, Kotika-arawa claimed by R. M. Hudu Banda, Galarawekanduraganille claimed by Sudu Banda, Korala, Ambagahaelapothehena sold to Ratnayaka Mudiyansele Mutu Banda under the Waste Lands Ordinances, Ambagahaelapothehena sold to Meera Lebbe Ahamadu Lebbe Marikkar under the Waste Lands Ordinances, Ambagahaelapothehena sold to Ratnayaka Mudiyansele Appuhamy, Gamarala, under the Waste Lands Ordinances, Allandugahahena sold to Ratnayaka Mudiyansele Sudu Banda under the Waste Lands Ordinances, Epita-arawahena sold to Dandugala Alutwalawwe Ratnayaka Mudiyansele Heen Menika under the Waste Lands Ordinances; on the east by Meda-arawawatta sold to Ratnayaka Mudiyansele Mutu Banda under the Waste Lands Ordinances, Henapitawattahena, &c., to be declared the property of the Crown under the Waste Lands Ordinances (T. P. 113,771), Utumbegollakandura, T. P. 134,662, Napier estate sold by the Crown (T. P. 271,487, T. P. 134,662, Napier estate sold by the Crown (T. P. 271,488), T. P. 134,662, Napier estate sold by the Crown, T. P. 134,663, Kosgollapatana sold by the Crown (T. P. 281,527), Kosgollehena sold by the Crown; on the south T. P. 202,341, the boundary of Kumbalwela korale (the village limit of Halpe), a path, Pallearawehenyaya claimed by Ratnayaka Mudiyansele Punchi Banda and others, Pallearawehena-alutaswedduma claimed by Ratnayaka Mudiyansele Punchi Banda and others, Pallemedagodahena claimed by Ratnayaka Mudiyansele Punchi Banda and others, Kirindekandura, Pambawela-arawehena claimed by Ratnayaka Mudiyansele Punchi Banda and others, a path, Pallearawehenyaya claimed by Ratnayaka Mudiyansele Punchi Banda and others, Kudumiriswelgodapatana claimed by Dissanayaka Mudiyansele Mutu Menika, Kudumiriswelgodapatana sold to Wannisuriya Mudiyansele Siyatu under the Waste Lands Ordinances, Udatennegalkotuwewatta claimed by Wannisuriya Mudiyansele Medage Appuhamy, Udatennegalkotuwewatta claimed by Wannisuriya Mudiyansele Siribaddana and others, Udaulpotawatta claimed by Udaulpotagedera Wannisuriya Mudiyansele Siribaddana and others, Udaulpota belonging to the Crown, a path, Peelibeddapatana belonging to the Crown, Pettigalapatanahena claimed by Wannisuriya Mudiyansele Kiri Banda, Wewekumbura claimed by ditto, Wewewatta claimed by Wannisuriya Mudiyansele Kiri Banda and others, Wewekumbura claimed by Wannisuriya Mudiyansele Kiri Banda, Pettigalapatanahena claimed by ditto, Pettigalapatanahena belonging to the Crown, Kirindekandura (the boundary of Kumbalwela korale), T. P. 59,735, Kirindekandura (the boundary of Kumbalwela korale, the village limit of Halpe); on the west by the Galgodakenda, the boundary of Dehiwinne korale (the village limit of Moratota).

NOTE.—The following lots lying within the above boundaries are excluded from this part of the order, and their aggregate acreage of 50 acres and 18 perches is not included in the acreage of 565 acres 1 rood and 30 perches given above :—

Preliminary plan 174.					
Lot.	Name of Land.	Extent, A. R. P.	Lot.	Name of Land.	Extent, A. R. P.
A 18	Nilahansalakumbura	4 0 17	B 35B	Nugehena	2 0 14
A 19	Hansalakumburehena	2 3 1	B 35C	Muttetu	2 0 3
B 35	Muttetuhena and Galabodahena	36 3 29			
B 35A	Nugehena	2 0 34			50 0 18

[For Diagram see page 755.]

II.—Preliminary plan 174.					
Lot.	Name of Land.	Extent, A. R. P.	Lot.	Name of Land.	Extent, A. R. P.
42E	Kendagollehena	1 3 10	46	Kendagollehena	22 1 0
42F	Do.	1 0 1			
43	Udawattahena	0 3 20			25 3 31

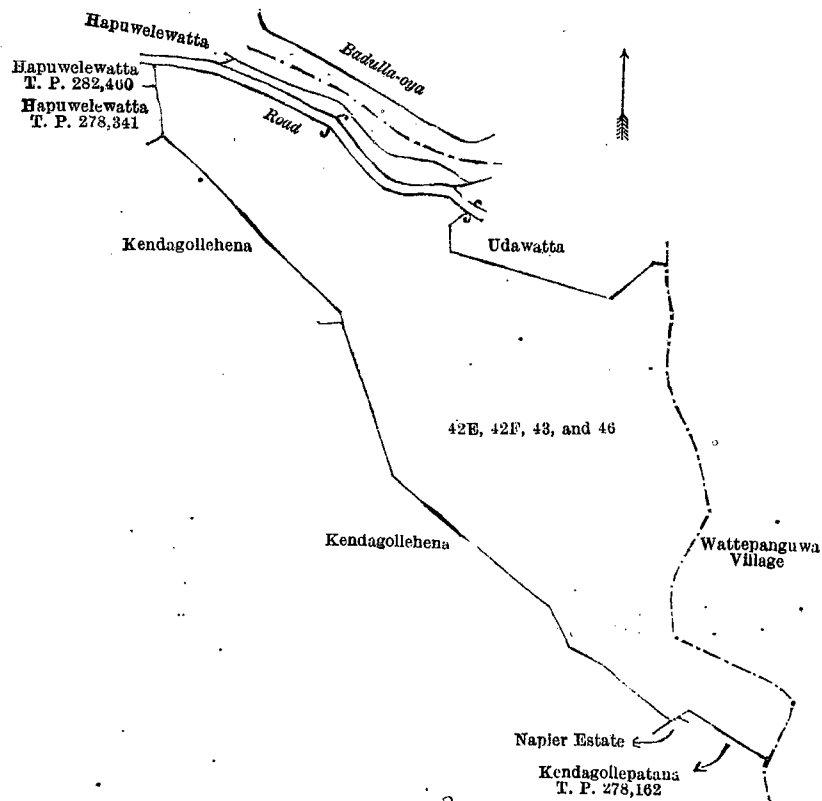


Surveyor-General's Office,  
 Colombo, October 12, 1914.

Scale of 16 Chains to an Inch.

G. K. THORNHILL,  
 for Acting Surveyor-General.

and bounded as follows: on the north by a road, Hapuwelewatta claimed by Ruti Amma, the Badulla-oya, Udawatta claimed by Pina Muna Ismail Lebbe Marikkar; on the east by the village limit of Wattepanguwa; on the south by Kendagollepatana sold by the Crown (T. P. 278,162), Napier estate sold by the Crown, Kendagollehena sold by the Crown; on the west by Kendagollehena sold by the Crown, Kendagollehena sold to Ratnayaka Mudiyansele Sudu Banda under the Waste Lands Ordinances, Hapuwelewatta sold by the Crown (T. P. 278,341), Hapuwelewatta sold by the Crown (T. P. 282,460).



Surveyor-General's Office,  
Colombo, October 12, 1914.

Scale of 8 Chains to an Inch.

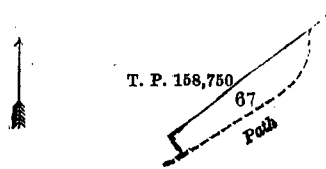
G. K. THORNHILL,  
for Acting Surveyor-General.

Lot.	Name of Land.
67	Ketawalalanda

III.—Preliminary plan 174.

Extent, A. R. P.
0 3 28

and bounded as follows: on the north by T. P. 158,750; on the east and south by a path; on the west by T. P. 158,750.



Surveyor-General's Office,  
Colombo, October 12, 1914.

Scale of 8 Chains to an Inch.

G. K. THORNHILL,  
for Acting Surveyor-General.

Lot.	Name of Land.
39H	Naiyawatta

IV.—Preliminary plan 174.

Extent, A. R. P.
0 1 19

and bounded as follows: on the north by Siyambalagahawatta claimed by Sudu Banda, Korala; on the east, south, and west by Allandugahahena sold to Ratnayaka Mudiyansele Sudu Banda under the Waste Lands Ordinances.



Surveyor-General's Office,  
Colombo, October 12, 1914.

Scale of 8 Chains to an Inch.

G. K. THORNHILL,  
for Acting Surveyor-General.

J. M. DAVIES,  
Special Officer.

December 16, 1914.



## Kegalla S. O. No. 110.

Order under Section 2 of "The Waste Lands Ordinances of 1897, 1899, 1900, and 1903,"  
declaring Lands to be Crown Property.

In the matter of the lands commonly called or known as Kapukandemukalana, Old Road, &c., situate in the village of Puwakmote, in the Kinigoda korale of the Kegalla District, in the Province of Sabaragamuwa, and of "The Waste Lands Ordinances of 1897, 1899, 1900, and 1903."

THE notice required by section 1 of "The Waste Lands Ordinances of 1897, 1899, 1900, and 1903," having been duly published in manner prescribed by that section in respect of the above-named lands (*vide* Notice No. 5,336), and no claim having been made to the said lands or to any interest therein within the period of three months from the date specified in the said notice, I, Thomas Graham Willett, Special Officer, appointed under section 28 of the said Ordinances under and by virtue of the powers vested in me in that behalf by section 2 of the said Ordinances, do hereby on March 11, 1915, order and declare that the said lands, as more fully described herein below, situate in the village of Puwakmote, in the Kinigoda korale of the Kegalla District, in the Province of Sabaragamuwa, and shown as lots 1B, 1½, 1E, 78, 91, 91A, 91C in preliminary plan 150 and in the annexed diagram, and containing in extent 3 acres and 19½ perches, are the property of the Crown.

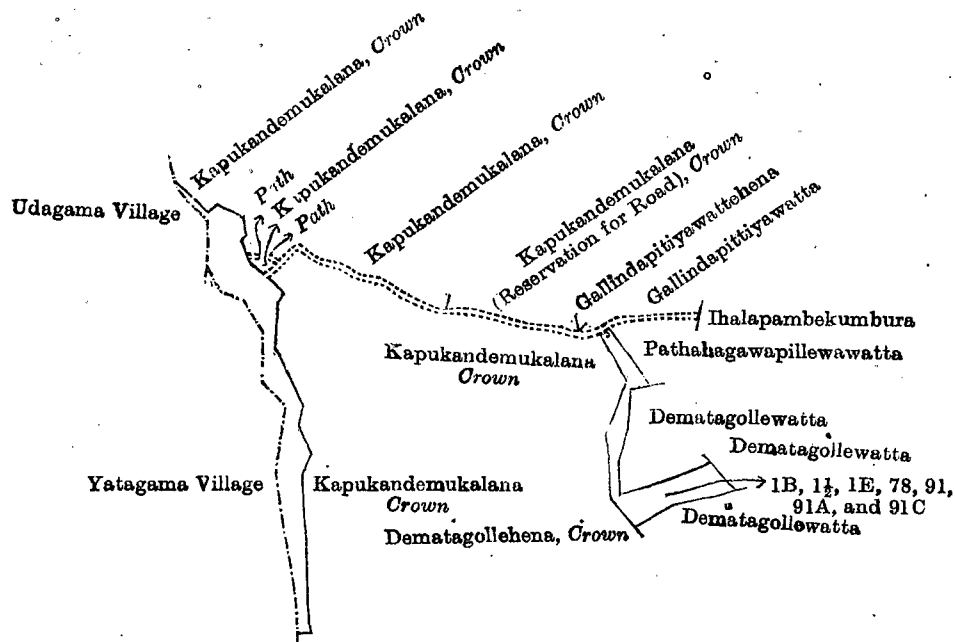
*Description of the Lands referred to.*

The following lots situated in the village of Puwakmote, in the Kinigoda korale of the Kegalla District, in the Province of Sabaragamuwa, as described in the annexed diagram :—

## Preliminary plan 150.

Lot.	Name of Land.	Extent, A. R. P.	Lot.	Name of Land.	Extent, A. R. P.
1B	Kapukandemukalana	1 2 15	91A	Roads and footpaths	0 1 4
1½	Old road	0 0 2	91C	Do.	0 0 7
1E	Kapukandemukalana	0 1 8			
78	Dematagollewatta	0 2 11½			3 0 19½
91	Roads and footpaths	0 1 12			

and bounded as follows : on the north by Kapukandemukalana declared to be the property of the Crown under the Waste Lands Ordinances, a path, Kapukandemukalana declared to be the property of the Crown under the Waste Lands Ordinances, a path, Kapukandemukalana declared to be the property of the Crown under the Waste Lands Ordinances, Kapukandemukalana (reservation for road) declared to be the property of the Crown under the Waste Lands Ordinances, Gallindapittiyawattehena sold by the Crown, Gallindapittiyawatta sold by the Crown ; on the east by Ihalapambekumbura claimed by Dunukewattagedera Appuhami, Pathagawapillewawatta claimed by Kaluwadewage Miguel Fernando, Dematagollewatta sold by the Crown, Dematagollewatta claimed by Basnakaralage Dingiri Menika ; on the south by Dematagollewatta claimed by Basnakaralage Dingiri Menika, Dematagollehena declared to be the property of the Crown under the Waste Lands Ordinances, Kapukandemukalana declared to be the property of the Crown under the Waste Lands Ordinances ; on the west by the village limit of Yatagama, the village limit of Udagama.



Surveyor-General's Office,  
Colombo, May 8, 1914.

Scale of 8 Chains to an Inch.

G. K. THORNHILL,  
for Acting Surveyor-General.

March 11, 1915.

T. G. WILLETT,  
Special Officer.

## Hambantota S. O. No. 1,219.

Order under Section 4, Sub-section (1), of "The Waste Lands Ordinances of 1897, 1899, 1900, and 1903,"  
admitting Land to be Private Property.

In the matter of the land commonly called or known as Pansalahena, situate in the village of Murungagasyaya, in the East Giruwa pattu of the Hambantota District, in the Southern Province, and of "The Waste Lands Ordinances of 1897, 1899, 1900, and 1903."

WHEREAS in pursuance of section 1 of the said Ordinances it was duly notified on September 15, 1911, that if no claim to the land commonly called or known as Pansalahena, situate in the village of Murungagasyaya, in the East Giruwa pattu of the Hambantota District, in the Southern Province, containing in extent 2 acres and 23 perches, and shown as lot 111 I in preliminary plan 401 and in the annexed diagram, was made to Charles Valentine Brayne, Special Officer appointed under section 28 of the said Ordinances, within the period of three months from the date specified in such notice, such land would be declared the property of Crown, and dealt with on account of the Crown (*vide* Notice No. 4,217) :

And whereas (1) Bengamuwe Medankara Terunnanse of Middeniya Pansala, (2) Peramuni Achchi Siriwardena Vitaranage Don Aberan, the Trustee of the Middeniya Pansala, made claim thereto on behalf of the said pansala, and Charles Valentine Brayne, Special Officer appointed under section 28 of the said Ordinances, made due inquiry into such claim, I, Frederick Lewis, Special Officer appointed under section 28 of the said Ordinances, with the consent of His Excellency the Governor, do hereby admit the claim of the said claimants on behalf of the said pansala to the said land, as more fully described herein below, under section 4, sub-section (1), of the said Ordinances.

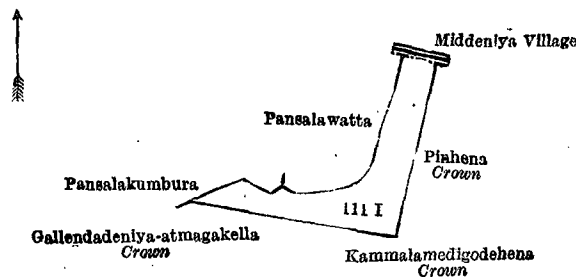
*Description of the Land referred to.*

The following lot situated in the village of Murungagasyaya, in the East Giruwa pattu of the Hambantota District, in the Southern Province, as described in the annexed diagram:—

Preliminary plan 401.

Lot.	Name of Land.	Extent, A. R. P.
111 I	Pansalahena	2 0 23

and bounded as follows: on the north by the village limit of Middeniya; on the east by Pinhena to be declared the property of the Crown under the Waste Lands Ordinances; on the south by Kammalamedigodehena to be declared the property of the Crown under the Waste Lands Ordinances, Gallendadeniya-atmagakella to be declared the property of the Crown under the Waste Lands Ordinances; on the west by Pansalakumbura claimed by Weerakkodi Achchige Heen Appu, Pansalawatta claimed by Middeniya Pansala.



Surveyor-General's Office,  
Colombo, August 20, 1914.

Scale of 8 Chains to an Inch.

G. K. THORNHILL,  
for Acting Surveyor-General.

December 23, 1914.

FREDERICK LEWIS,  
Special Officer.

**Order under Section 4, Sub-section (1), of "The Waste Lands Ordinances of 1897, 1899, 1900, and 1903," admitting Land to be Private Property.**

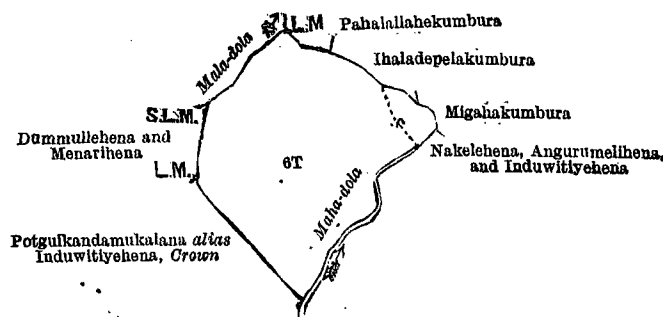
In the matter of the land commonly called or known as Pahalollahehena, situate in the village of Balibatgoda, in the Palle pattu of the Nawadun korale of the Ratnapura District, in the Province of Sabaragamuwa, and of "The Waste Lands Ordinances of 1897, 1899, 1900, and 1903."

WHEREAS in pursuance of section 1 of the said Ordinances it was duly notified on October 19, 1906, that if no claim to the land commonly called or known as Pahalollahehena, situate in the village of Balibatgoda, in the Palle pattu of the Nawadun korale of the Ratnapura District, in the Province of Sabaragamuwa, containing in extent 6 acres 2 roods and 5 perches, and shown as lot 6T in preliminary plan 51 and in the annexed diagram, was made to the Government Agent of the Province of Sabaragamuwa within the period of three months from the date specified in such notice such land would be deemed the property of the Crown, and dealt with on account of the Crown (*vide* Notice No. 2,578):

And whereas Collanda Marikar Cumister Abdul Careem of Kalutara made claim thereto, and Robert Bailey Hellings, Esq., the then Government Agent of the Province of Sabaragamuwa, made due inquiry into such claim; I, Robert Niemann Thaine, Government Agent of the Province of Sabaragamuwa, in pursuance of a settlement arrived at between the said claimant and the said Robert Bailey Hellings, with the consent of His Excellency the Governor, do hereby admit the claim of the said claimant to the said land, as more fully described herein below, under section 4, sub-section (1), of the said Ordinances.

*Description of the Land referred to.*

The land commonly called or known as Pahalollahehena, situate in the village of Balibatgoda, in the Palle pattu of the Nawadun korale of the Ratnapura District, in the Province of Sabaragamuwa, containing in extent 6 acres 2 roods and 5 perches, and shown as lot 6T in preliminary plan 51 and in the annexed diagram; and bounded as follows; on the north by the Maha-dola, Pahalollahekumbura claimed by Hathamanannalage Kirianchia, Ihaladepelakumbura claimed by Romiel Vedarala and others, Migahakumbura claimed by Gamage Sardiell Appu and others; on the east by Nakelehena, Angurumelihena, Induwitiyehena claimed by K. Joronis Mendis, the Maha-dola; on the south by the Maha-dola, Potgulkandamukalana *alias* Induwitiyehena belonging to the Crown; and on the west by Dummullehena and Menarihena belonging to Mallika Arachchillage Rattranhami.



Surveyor-General's Office,  
Colombo, February 28, 1912.

Scale of 8 Chains to an Inch.

A. H. G. DAWSON,  
for Surveyor-General.

January 8, 1915.

R. N. THAINE,  
Government Agent.

**Order under Section 4, Sub-section (1), of "The Waste Lands Ordinances of 1897, 1899, 1900, and 1903,"  
admitting Land to be Private Property.**

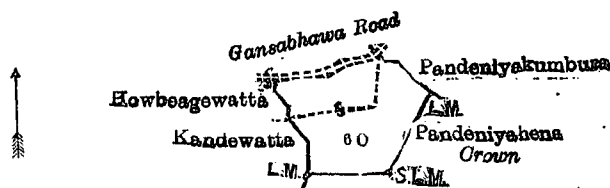
In the matter of the land commonly called or known as Pussellakanattewatta, situate in the village of Balibatgoda, in the Palle pattu of the Nawadun korale of the Ratnapura District, in the Province of Sabaragamuwa, and of "The Waste Lands Ordinances of 1897, 1899, 1900, and 1903."

WHEREAS in pursuance of section 1 of the said Ordinances it was duly notified on October 19, 1906, that if no claim to the land commonly called or known as Pussellakanattewatta, situate in the village of Balibatgoda, in the Palle pattu of the Nawadun korale of the Ratnapura District, in the Province of Sabaragamuwa, containing in extent 2 acres and 27 perches, and shown as lot 60 in preliminary plan 51 and in the annexed diagram, was made to the Government Agent of the Province of Sabaragamuwa within the period of three months from the date specified in such notice such land would be deemed the property of the Crown, and dealt with on account of the Crown (*vide* Notice No. 2,578):

And whereas Ukkuwalaya Podi Sinno of Balibatgoda made claim thereto, and Robert Bailey Hellings, Esq., the then Government Agent of the Province of Sabaragamuwa, made due inquiry into such claim; I, Robert Niemann Thaine, Government Agent of the Province of Sabaragamuwa, in pursuance of a settlement arrived at between the said claimant and the said Robert Bailey Hellings, with the consent of His Excellency the Governor, do hereby admit the claim of the said claimant to the said land, as more fully described herein below, under section 4, sub-section (1), of the said Ordinances.

*Description of the Land referred to.*

The land commonly called or known as Pussellakanattewatta, situated in the village of Balibatgoda, in the Palle pattu of the Nawadun korale of the Ratnapura District, in the Province of Sabaragamuwa, containing in extent 2 acres and 27 perches, and shown as lot 60 in preliminary plan 51 and in the annexed diagram; and bounded as follows: on the north by the Gansabliawa road; on the east by Pandeniyakumbura claimed by Elapatha korale and others, Pandeniyahena declared Crown and sold to Kasilebbe Marikar; on the south by Pandeniyahena declared Crown and sold to Kasi Lebbe Marikar; and on the west by Kandewatta claimed by Tambiyalage Eliasa and Howbeyagewatta claimed by Galaudakande Kirianchiya and others.



Surveyor-General's Office,  
Colombo, February 28, 1912.

Scale of 8 Chains to an Inch.

A. H. G. DAWSON,  
for Surveyor-General.

January 8, 1915.

R. N. THAINE,  
Government Agent.

**Order under Section 4, Sub-section (1), of "The Waste Lands Ordinances of 1897, 1899, 1900, and 1903,"  
admitting Land to be Private Property.**

In the matter of the land commonly called or known as Nakelehena, Angurumelihena, and Induwitihena, situate in the village of Balibatgoda, in the Palle pattu of the Nawadun korale of the Ratnapura District, in the Province of Sabaragamuwa, and of "The Waste Lands Ordinances of 1897, 1899, 1900, and 1903."

WHEREAS in pursuance of section 1 of the said Ordinances it was duly notified on October 19, 1906, that if no claim to the land commonly called or known as Nakelehena, Angurumelihena, and Induwitihena, situate in the village of Balibatgoda, in the Palle pattu of the Nawadun korale of the Ratnapura District, in the Province of Sabaragamuwa, containing in extent 4 acres 3 roods and 34 perches, and shown as lot 6L1 in preliminary plan 51 and in the annexed diagram, was made to the Government Agent of the Province of Sabaragamuwa within the period of three months from the date specified in such notice such land would be deemed the property of the Crown, and dealt with on account of the Crown (*vide* Notice No. 2,578):

And whereas Kuruneruge Joronis Mendis of Ratnapura made claim thereto, and Robert Bailey Hellings, Esq., the then Government Agent of the Province of Sabaragamuwa, made due inquiry into such claim; I, Robert Niemann Thaine, Government Agent of the Province of Sabaragamuwa, in pursuance of a settlement arrived at between the said claimant and the said Robert Bailey Hellings, with the consent of His Excellency the Governor, do hereby admit the claim of the said claimant to the said land, as more fully described herein below, under section 4, sub-section (1), of the said Ordinances.

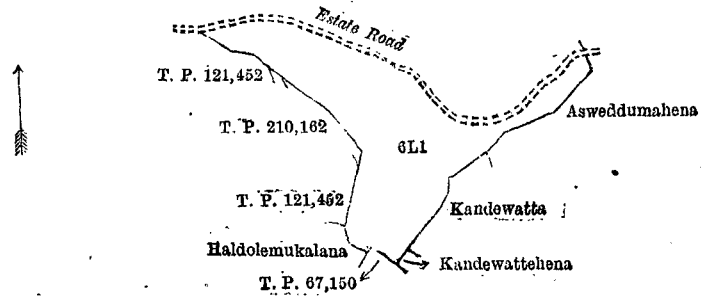
*Description of the Land referred to.*

The following lot situated in the village of Balibatgoda, in the Palle pattu of the Nawadun korale of the Ratnapura District, in the Province of Sabaragamuwa, as described in the annexed diagram:—

Preliminary plan 51.

Lot.	Name of Land.	Extent, A. R. P.
6L1	Nakelehena, Angurumelihena, and Induwitihena	4 3 34

and bounded as follows: on the north by the estate road; on the east by Asweddumahena claimed by Mallalage Telenissa and others, Kandewatta claimed by Maddumahamy Wedamahatmaya and others, and Kandewattehena claimed by Maddumahamy Wedamahatmaya and others; on the south by T. P. 67,150 and Haldolamukalana claimed by Maddumahamy Wedamahatmaya and others; and on the west by Haldolamukalana claimed by Maddumahamy Wedamahatmaya and others, T. P. 121,452 and T. P. 210,162.



Surveyor-General's Office,  
Colombo, February 28, 1912.

Scale of 8 Chains to an Inch.

A. H. G. DAWSON,  
for Surveyor-General.

January 8, 1915.

R. N. THAINE,  
Government Agent.

**Order under Section 4, Sub-section (1), of "The Waste Lands Ordinances of 1897, 1899, 1900, and 1903."**

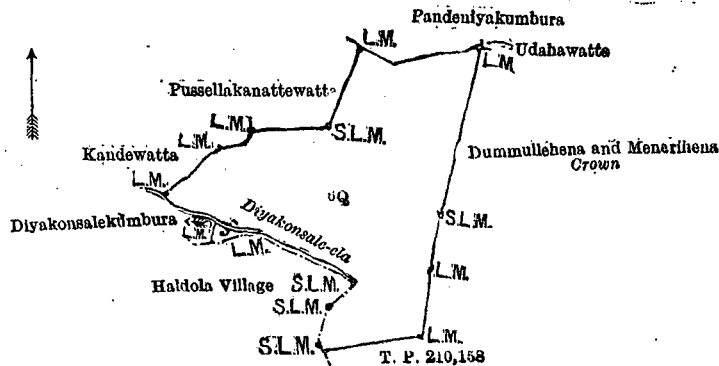
In the matter of the land commonly called or known as Pandeniyahena, situate in the village of Balibatgoda, in the Palle pattu of the Nawadun korale of the Ratnapura District, in the Province of Sabaragamuwa, and of "The Waste Lands Ordinances of 1897, 1899, 1900, and 1903."

WHEREAS in pursuance of section 1 of the said Ordinances it was duly notified on October 19, 1906, that if no claim to the land commonly called or known as Pandeniyahena, situate in the village of Balibatgoda, in the Palle pattu of the Nawadun korale of the Ratnapura District, in the Province of Sabaragamuwa, containing in extent 8 acres 2 roods and 15 perches, and shown as lot 6Q in preliminary plan 51 and in the annexed diagram, was made to the Government Agent of the Province of Sabaragamuwa within the period of three months from the date specified in such notice such land would be deemed the property of the Crown, and dealt with on account of the Crown (*vide* Notice No. 2,578):

And whereas Uduma Lebbe Marikar Casi Lebbe Marikar of Kalutara made claim thereto, and Robert Bailey Hellings, Esq., the then Government Agent of the Province of Sabaragamuwa, made due inquiry into such claim; and whereas the said claimant and Robert Bailey Hellings, Esq., with the consent of His Excellency the Governor, came to an agreement in writing dated October 21, 1907, concerning the said land, under section 4, sub-section (1), of the said Ordinances, whereby it was agreed that the said claimant Uduma Lebbe Marikar Casi Lebbe Marikar of Kalutara should be declared the purchaser of the said land on payment to the Government Agent at Ratnapura at the rate of Rupees Thirty (Rs. 30) per acre in four instalments, the first whereof should be paid on or before November 1, 1907, as the purchase amount of the said land; and whereas the four instalments aforesaid have been duly paid by the said claimant, he is hereby, in pursuance of the agreement afore-mentioned, declared to be the purchaser of the said land, as more fully described herein below.

*Description of the Land referred to.*

The land commonly called or known as Pandeniyahena, situate in the village of Balibatgoda, in the Palle pattu of the Nawadun korale of the Ratnapura District, in the Province of Sabaragamuwa, containing in extent 8 acres 2 roods and 15 perches, shown as lot 6Q in preliminary plan 51 and in the annexed diagram; and bounded as follows: on the north by Pussellakanattewatta claimed by Ukkualage Podisingho, Pandeniyekumbura claimed by Elapatha Korala and others, and Udahawatta claimed by Emanis and others; on the east by Dummullehena and Menerihena declared Crown and sold to Ratranhamy; on the south by T. P. 210,158; and on the west by the village limit of Haldola, the Diyakonsale-ela, Diyakonsalekumbura claimed by Galandakande Kirianchia and Kandewatta claimed by Tambiyalage Elisa.



Surveyor-General's Office,  
Colombo, February 28, 1912.

Scale of 8 Chains to an Inch.

A. H. G. DAWSON,  
for Surveyor-General.

January 8, 1915.

R. N. THAINE,  
Government Agent.

**Order under Section 2 of "The Waste Lands Ordinances of 1897, 1899, 1900, and 1903,"  
declaring Lands to be Crown Property.**

In the matter of the lands commonly called or known as Potgulkandamukalana *alias* Induwitiyahena, Kandewatta, Pathalewalemukalana, Poonaweudahahena, situate in the village of Balibatgoda, in the Palle pattu of the Nawadun korale of the Ratnapura District, in the Province of Sabaragamuwa, and of "The Waste Lands Ordinances of 1897, 1899, 1900, and 1903."

The notice required by section 1 of "The Waste Lands Ordinances of 1897, 1899, 1900, and 1903," having been duly published in manner prescribed by that section in respect of the above-named land (*vide* Notice No. 2,578), and no claim having been made to the said land or to any interest therein within the period of three months from the date specified in the said notice, I, Robert Niemann Thaine, Esq., Government Agent of the Province of Sabaragamuwa, under and by virtue of the powers vested in me in that behalf by section 2 of the said Ordinances, do hereby on January 8, 1915, order and declare that the said land, as more fully described herein below, situate in the village of Balibatgoda, in the Palle pattu of the Nawadun korale of the Ratnapura District, in the Province of Sabaregamuwa, and shown as lots 6, 6J, 6K, and 6M in preliminary plan 51 and in the annexed diagrams, and containing in extent 17 acres 2 roods and 5 perches, are the property of the Crown.

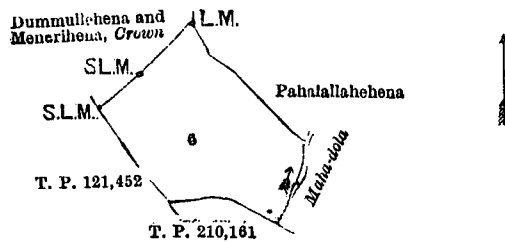
*Description of the Land referred to.*

The following lots situated in the village of Balibatgoda, in the Palle pattu of the Nawadun korale of the Ratnapura District, in the Province of Sabaragamuwa, as described in the annexed diagram:—

I.—Preliminary plan 51.

Lot.	Name of Land.	Extent, A. R. P.
6	Potgulkandamukalana <i>alias</i> Induwitiyahena	4 0 12

and bounded as follows: on the north by Dummullehena and Menerihena belonging to the Crown; on the east by Pahallahahehena claimed by Abdul Carim and the Maha-dola; on the south by T. P. 210,161; and on the west by T. P. 121,452.



Surveyor-General's Office,  
Colombo, February 28, 1912.

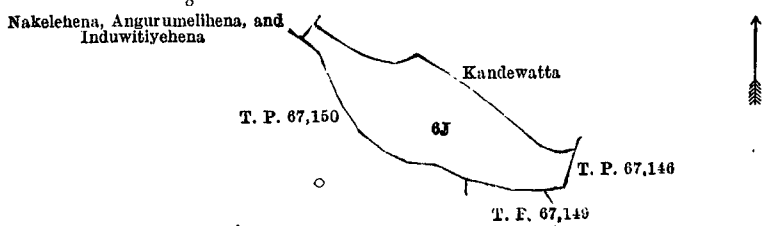
Scale of 8 Chains to an Inch.

A. H. G. DAWSON,  
for Surveyor-General.

II.—Preliminary plan 51.

Lot.	Name of Land.	Extent, A. R. P.
6J	Kandewatta	3 1 13

and bounded as follows: on the north by Kandewatta claimed by Maddumahamy Wedamahatmaya and others; on the east by T. P. 67,146; on the south by T. P. 67,146, T. P. 67,149, and T. P. 67,150; and on the west by T. P. 67,150, Nakelehena, Angurumelihena, and Induwitiyahena claimed by K. Joronis Mendis.



Surveyor-General's Office,  
Colombo, February 28, 1912.

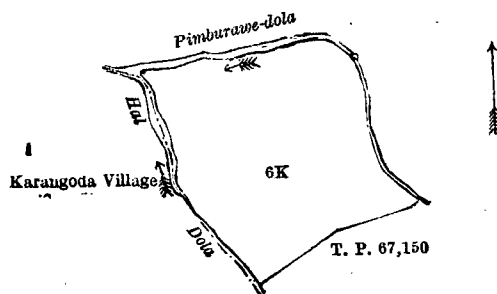
Scale of 8 Chains to an Inch.

A. H. G. DAWSON,  
for Surveyor-General.

III.—Preliminary plan 51.

Lot.	Name of Land.	Extent, A. R. P.
6K	Pathalewalemukalana	7 1 5

and bounded as follows: on the north by the Pimburawe-dola; on the east by the Pimburawe-dola; on the south by T. P. 67,150; and on the west by the village limit of Karangoda and Haldola.



Surveyor-General's Office,  
Colombo, February 28, 1912.

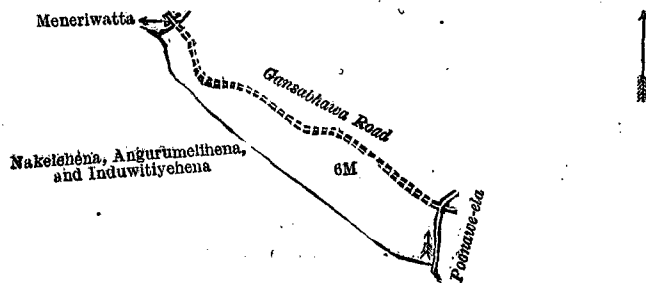
Scale of 8 Chains to an Inch.

A. H. G. DAWSON,  
for Surveyor-General.

IV.—Preliminary plan 51.

Lot.	Name of Land.	Extent, A. R. P.
6M	Poonaweudahahena	2 3 15

and bounded as follows: on the north by Meneriwatta claimed by Gallugamage Pallinguhamy and Gansabhawa road; on the east by the Poonaweela; on the south by Nakelehena, Angurumelihena, and Induwitiyehena claimed by K. Joronis Mendis; and on the west by Nakelehena, Angurumelihena, and Induwitiyehena claimed by K. Joronis Mendis.



Surveyor-General's Office,  
Colombo, February 28, 1912.

Scale of 8 Chains to an Inch.

A. H. G. DAWSON,  
for Surveyor-General.

January 8, 1915.

R. N. THAINE,  
Government Agent.

**Order under Section 4, Sub-section (1), of "The Waste Lands Ordinances of 1897, 1899, 1900, and 1903."**

In the matter of the land commonly called or known as Dummullehena and Menerihena, situate in the village of Balibatgoda, in the Palle pattu of the Nawadun korale of the Ratnapura District, in the Province of Sabaragamuwa, and of "The Waste Lands Ordinances of 1897, 1899, 1900, and 1903."

WHEREAS in pursuance of section 1 of the said Ordinances it was duly notified on October 19, 1906, that if no claim to the land commonly called or known as Dummullehena and Menerihena, situate in the village of Balibatgoda, in the Palle pattu of the Nawadun korale of the Ratnapura District, in the Province of Sabaragamuwa, containing in extent 17 acres 1 rood 34 perches, and shown as lot 6R in preliminary plan 51 and in the annexed diagram, was made to the Government Agent of the Province of Sabaragamuwa within the period of three months from the date specified in such notice such land would be deemed the property of the Crown, and dealt with on account of the Crown (*vide* Notice No. 2,578):

And whereas Mallika Arachchillage Ratranhamy of Karangoda made claim thereto, and Robert Bailey Hellings, Esq., the then Government Agent of the Province of Sabaragamuwa, made due inquiry into such claim; and whereas the said claimant and Robert Bailey Hellings, Esq., with the consent of His Excellency the Governor, came to an agreement in writing dated October 15, 1907, concerning the said land, under section 4, sub-section (1), of the said Ordinances, whereby it was agreed that the said claimant, Mallika Arachchillage Ratranhamy of Karangoda, should be declared the purchaser of the said land on payment to the Government Agent at Ratnapura at the rate of Rupees Thirty (Rs. 30) per acre in four instalments, the first whereof should be paid on or before November 1, 1907, as the purchase amount of the said land; and whereas the four instalments aforesaid have been duly paid by the said claimant, he is hereby, in pursuance of the agreement afore-mentioned, declared to be the purchaser of the said land, as more fully described herein below.

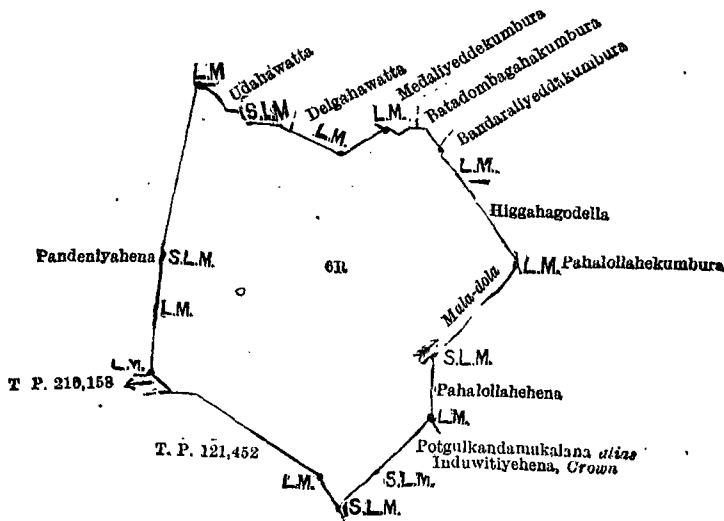
*Description of the Land referred to.*

The following lot situated in the village of Balibatgoda, in the Palle pattu of the Nawadun korale of the Ratnapura District, in the Province of Sabaragamuwa, as described in the annexed diagram:—

Preliminary plan 51.

Lot.	Name of Land.	Extent, A. R. P.
6R	Dummullehena and Menerihena	17 1 34

and bounded as follows: on the north by Udahawatta claimed by Emanis and others, Delgahawatta claimed by Batukandage Katherisa and others, Medaliyedekumbura claimed by H. Kirianchia, Batadombagahakumbura claimed by Romiel Vedarala; on the east by Higgahagodella claimed by Ratranhamy, Pahalollahekumbura claimed by H. Kirianchia, Pahalollahehena claimed by Abdul Carim, Notary; on the south by Potgulkandamukalana *alias* Induwitiyehena belonging to the Crown, T. Ps. 121,452, and 210,158; and on the west by Pandeniyahena declared Crown and sold to Kasi Lebbe Marikar.



Surveyor-General's Office,  
Colombo, February 28, 1912.

Scale of 8 Chains to an Inch.

A. H. G. DAWSON,  
for Surveyor-General.

January 8, 1915.

R. N. THAINE,  
Government Agent.

**Order under Section 2 of "The Waste Lands Ordinances of 1897, 1899, 1900, and 1903,"  
declaring Lands to be Crown Property.**

In the matter of the lands commonly called and known as Walbotalekanda, situate in the village of Walbotale, in the Udugaha pattu of the Hapitigam korale of the Negombo District, in the Western Province, and of "The Waste Lands Ordinances of 1897, 1899, 1900, and 1903."

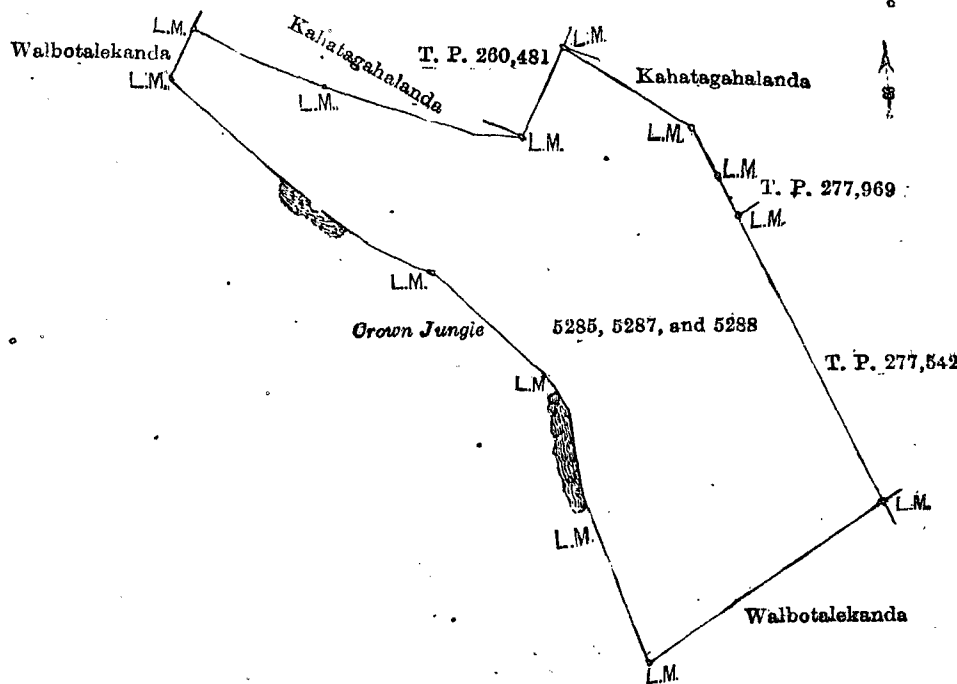
THE notice required by section 1 of "The Waste Lands Ordinances of 1897, 1899, 1900, and 1903," having been duly published in manner prescribed by that section in respect of the above-named lands (*vide* Notice No. 5,244), and no claim having been made to the said lands or to any interest therein within the period of three months from the date specified in the said notice, I, Charles Valentine Brayne, Assistant Government Agent, Colombo and Negombo Districts, under and by virtue of the powers vested in me in that behalf by section 2 of the said Ordinances, do hereby on February 7, 1915, order and declare that the said lands, as more fully described herein below, situate in the village of Walbotale, in the Udugaha pattu of the Hapitigam korale of the Negombo District, in the Western Province, and shown as lots 5285, 5287, and 5288 in preliminary plan 15,414 and in the annexed diagram, and containing in extent 7 acres 2 roods and 1 perch, are the property of the Crown.

*Description of the Lands referred to.*

The following lots situated in the village of Walbotale, in the Udugaha pattu of the Hapitigam korale of the Negombo District, in the Western Province, as described in the annexed diagram :—

Preliminary plan 15,414.				Extent, A. R. P.
Lot.	Name of Land.			
5285	Walbotalekanda	..	..	2 1 14
5287	Do.	..	..	1 2 22
5288	Do.	..	..	3 2 5
				7 2 1

and bounded as follows : on the north by Kahatagahalanda settled on Tennapuliradage Lavarisa Veda of Walbotale and by land depicted in title plan 260,481 ; on the north-east by Kahatagahalanda settled on Sunnananda Terunnanse of Walbotale Pansala ; on the east by land depicted in title plan 277,969 and by land depicted in title plan 277,542 ; on the south by Walbotalekanda ; on the west by Crown jungle and Walbotalekanda.



Surveyor-General's Office,  
Colombo, April 25, 1914.

Scale of 4 Chains to an Inch.

C. B. LUNDIE,  
for Acting Surveyor-General.

February 7, 1915.

C. V. BRAYNE,  
Assistant Government Agent,  
Colombo and Negombo Districts.

**Order under Section 2 of "The Waste Lands Ordinances of 1897, 1899, 1900, and 1903,"  
declaring Lands to be Crown Property.**

In the matter of the lands commonly called and known as Diyalakanda, situate in the village of Pohonnoruwa, in the Udugaha pattu of the Hapitigam korale of the Negombo District, in the Western Province, and of "The Waste Lands Ordinances of 1897, 1899, 1900, and 1903."

THE notice required by section 1 of "The Waste Lands Ordinances of 1897, 1899, 1900, and 1903," having been duly published in manner prescribed by that section in respect of the above-named lands (*vide* Notice No. 5,424), and no claim having been made to the said lands or to any interest therein within the period of three months from the date specified in the said notice, I, Charles Valentine Brayne, Assistant Government Agent, Colombo and Negombo Districts, under and by virtue of the powers vested in me in that behalf by section 2 of the said Ordinances, do hereby on February 5, 1915, order and declare that the said lands, as more fully described herein below, situate in the village of Pohonnoruwa, in the Udugaha pattu of the Hapitigam korale of the Negombo District, in the Western Province, and shown as lots 4964 and 4965 in preliminary plan 15,343 and in the annexed diagram, and containing in extent 2 acres and 27 perches, are the property of the Crown.

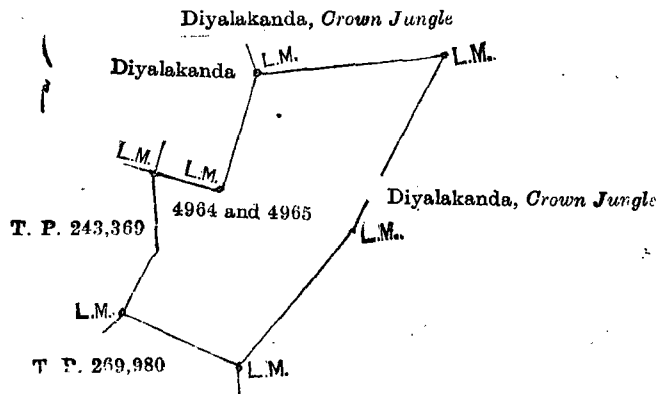
*Description of the Lands referred to.*

The following lots situated in the village of Pohonnoruwa, in the Udugaha pattu of the Hapitigam korale of the Negombo District, in the Western Province, as described in the annexed diagram :—

Preliminary plan 15,343.

Lot.	Name of Land.	Extent, A. R. P.
4964 ..	Diyalakanda ..	1 0 15
4965 ..	Do. ..	1 0 12
		2 0 27

and bounded as follows : on the north by Diyalakanda, Crown jungle ; on the east by Diyalakanda, Crown jungle ; on the south by land depicted in title plan No. 269,980 ; and on the west by land depicted in title plan No. 243,369 and Diyalakanda sold by the Crown to H. D. C. V. Samaranayaka and another.



Surveyor-General's Office,  
Colombo, April 23, 1914.

Scale of 4 Chains to an Inch.

C. R. LUNDIE,  
for Acting Surveyor-General.

C. V. BRAYNE,  
Assistant Government Agent,  
Colombo and Negombo Districts.

February 5, 1915.

**Order under Section 2 of "The Waste Lands Ordinances of 1897, 1899, 1900, and 1903,"  
declaring Land to be Crown Property.**

In the matter of the land commonly called and known as Kananpelilanda *alias* Kohilalanda (reservation for ela), situate in the village of Kananpella, in the Udugaha pattu of the Hewagam korale of the Colombo District, in the Western Province, and of "The Waste Lands Ordinances of 1897, 1899, 1900, and 1903."

THE notice required by section 1 of "The Waste Lands Ordinances of 1897, 1899, 1900, and 1903," having been duly published in manner prescribed by that section in respect of the above-named land (*vide* Notice No. 5,419), and no claim having been made to the said land or to any interest therein within the period of three months from the date specified in the said notice, I, Charles Valentine Brayne, Assistant Government Agent, Colombo and Negombo Districts, under and by virtue of the powers vested in me in that behalf by section 2 of the said Ordinances, do hereby on February 5, 1915, order and declare that the said land, as more fully described herein below, situate in the village of Kananpella in the Udugaha pattu of the Hewagam korale of the Colombo District, in the Western Province, and shown as lot 2974 in preliminary plan 14,841 and in the annexed diagram, and containing in extent 20 perches, is the property of the Crown.

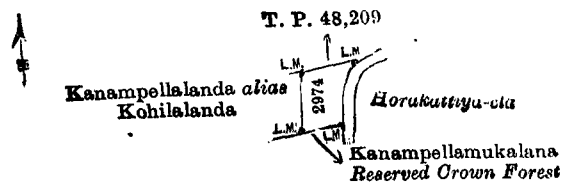
*Description of the Land referred to.*

The following lot situated in the village of the Kananpella, in the Udugaha pattu of the Hewagam korale of the Colombo District, in the Western Province, as described in the annexed diagram :—

Preliminary plan 14,841.

Lot.	Name of Land.	Extent, A. R. P.
2974 ..	Kananpelilanda <i>alias</i> Kohilalanda (reservation for ela) ..	0 0 20

and bounded as follows : on the north by land depicted in title plan No. 48,209 ; on the east by Horakattiya-ela ; on the south by Kanampellamukalana, reserved Crown forest ; and on the west by Kanampellalanda *alias* Kohilalanda sold by the Crown to Vitanage Don Odanis of Kananpella.



Surveyor-General's Office,  
Colombo, August 31, 1914.

Scale of 4 Chains to an Inch.

C. R. LUNDIE,  
for Acting Surveyor-General.

C. V. BRAYNE,  
Assistant Government Agent,  
Colombo and Negombo Districts.

February 5, 1915.



**Order under Section 2 of "The Waste Lands Ordinances of 1897, 1899, 1900, and 1903,"  
declaring Lands to be Crown Property.**

In the matter of the lands commonly called and known as Gorakagahawatta (reservation for a road), situate in the village of Suwarapola, in the Palle pattu of the Salpiti korale of the Colombo District, in the Western Province, and of "The Waste Lands Ordinances of 1897, 1899, 1900, and 1903."

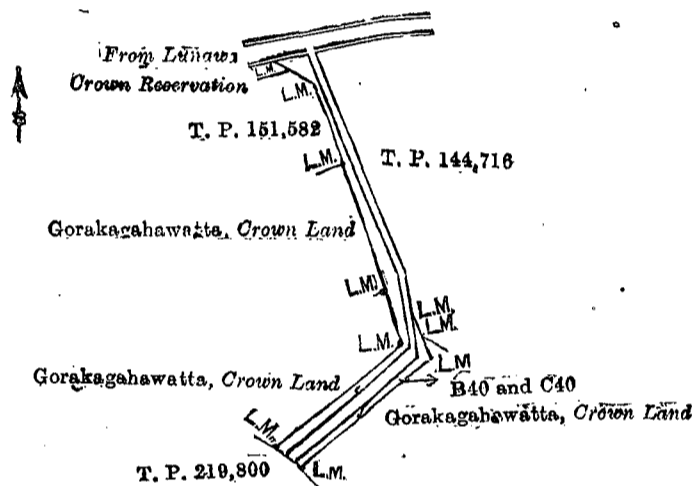
THE notice required by section 1 of "The Waste Lands Ordinances of 1897, 1899, 1900, and 1903," having been duly published in manner prescribed by that section in respect of the above-named lands (*vide* Notice No. 5,423), and no claim having been made to the said lands or to any interest therein within the period of three months from the date specified in the said notice, I, Charles Valentine Brayne, Assistant Government Agent, Colombo and Negombo Districts, under and by virtue of the powers vested in me in that behalf by section 2 of the said Ordinances, do hereby on February 5, 1915, order and declare that the said lands, as more fully described herein below, situate in the village of Suwarapola, in the Palle pattu of the Salpiti korale of the Colombo District, in the Western Province, and shown as lots B 40 and C 40 in preliminary plan 15,432 and in the annexed diagram, and containing in extent 1 rood and 9 perches, are the property of the Crown.

*Description of the Lands referred to.*

The following lots situated in the village of Suwarapola, in the Palle pattu of the Salpiti korale of the Colombo District, in the Western Province, as described in the annexed diagram:—

		Preliminary plan 15,432.		
Lot.	Name of Land.		Extent, A. R. P.	
B 40	Gorakagahawatta (reservation for road)	..	0	0 11
C 40	Do. ( do. )	..	0	0 38
			0	1 9

and bounded as follows: on the north by a road from Lunawa to Mampe; on the east by land depicted in title plan No. 144,716 and Gorakagahawatta, Crown land; on the south by land depicted in title plan No. 219,800; and on the west by Gorakagahawatta, Crown land, and land depicted in title plan No. 151,582, and Crown reservation.



Surveyor-General's Office,  
Colombo, May 27, 1914.

Scale of 4 Chains to an Inch.

C. R. LUNDIE,  
for Acting Surveyor-General.

February 5, 1915.

C. V. BRAYNE,  
Assistant Government Agent,  
Colombo and Negombo Districts.

**Order under Section 2 of "The Waste Lands Ordinances of 1897, 1899, 1900, and 1903,"  
declaring Land to be Crown Property.**

In the matter of the land bearing No. 2,520 (reservation for road), situate in the village of Wekanda, in Slave Island, Ward No. 8, within the Municipal limits of the Colombo District, in the Western Province, and of "The Waste Lands Ordinances of 1897, 1899, 1900, and 1903."

THE notice required by section 1 of "The Waste Lands Ordinances of 1897, 1899, 1900, and 1903," having been duly published in manner prescribed by that section in respect of the above-named land (*vide* Notice No. 5,368), and no claim having been made to the said land or to any interest therein within the period of three months from the date specified in the said notice, I, Charles Valentine Brayne, Assistant Government Agent, Colombo and Negombo Districts, under and by virtue of the powers vested in me in that behalf by section 2 of the said Ordinances, do hereby on January 11, 1915, order and declare that the said land, as more fully described herein below, situate in the village of Wekanda, in Slave Island, Ward No. 8, within the Municipal limits of the Colombo District, in the Western Province, and shown as lot 2520 in preliminary plan 14,717 and in the annexed diagram, and containing in extent 3 roods and 2.62 perches, is the property of the Crown.

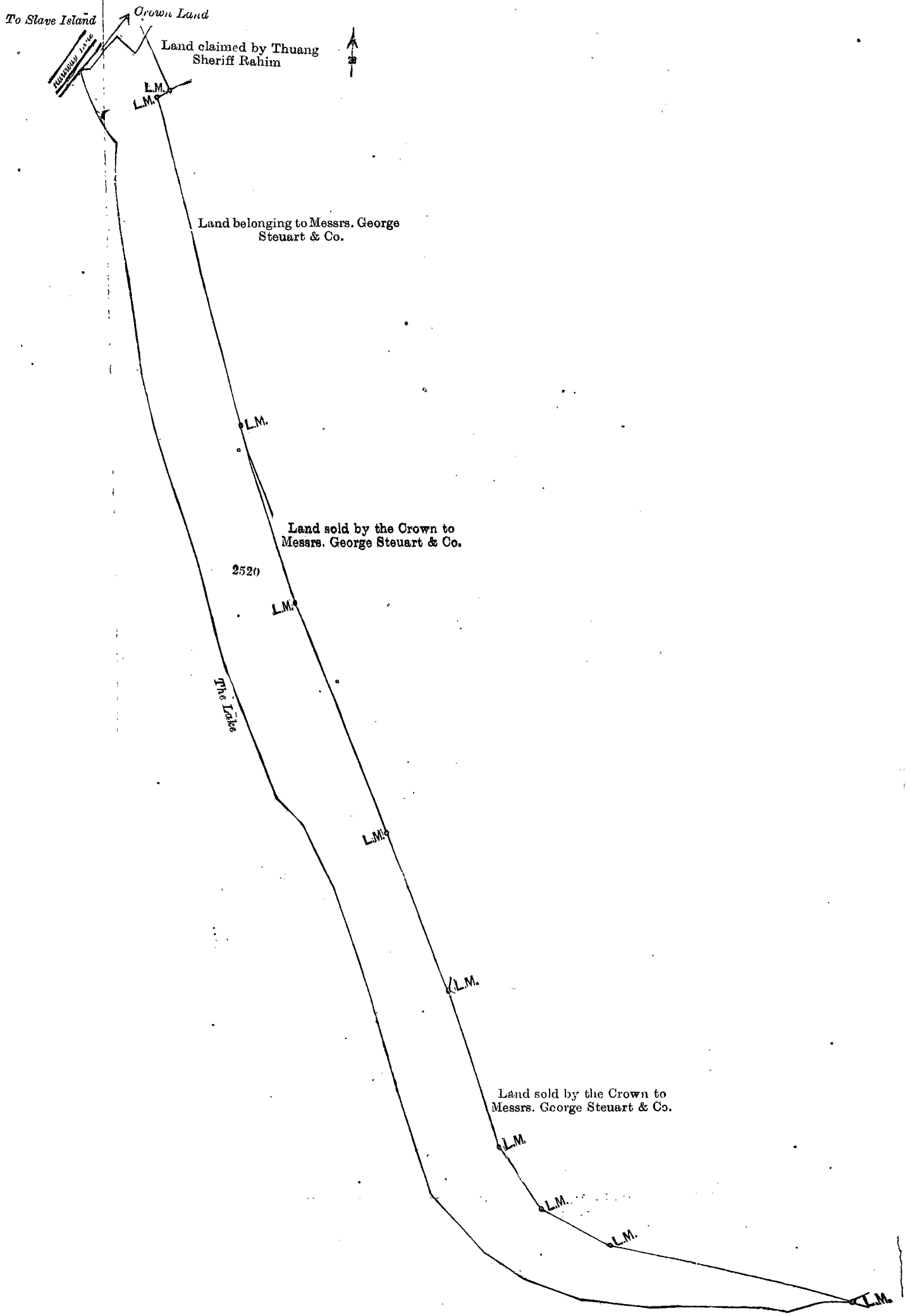
*Description of the Land referred to.*

The following lot situated in the village of Wekanda, in Slave Island, Ward No. 8, within the Municipal limits of the Colombo District, in the Western Province, as described in the annexed diagram:—

		Preliminary plan 14,717.		
Lot.	Name of Land.		Extent, A. R. P.	
2520	(Reservation for road)	..	0	3 2.62

and bounded as follows: on the north by Crown land; on the east by land claimed by Thuang Sheriffs Rajim, land belonging to Messrs. George Steuart & Co., land sold by the Crown to Messrs. George Steuart & Co., on the south and west by the lake; on the north-west by the railway line from Kollupitiya to Slave Island.

D 8



Scale of 1 Chain to an Inch.

C. R. LUNDIE,  
for Acting Surveyor-General.

C. V. BRAYNE,  
Assistant Government Agent,  
Colombo and Negombo Districts.  
1915.

## PRELIMINARY NOTICES.

## Kurunegala Notice No. 5,571.

## Notice under "The Waste Lands Ordinances of 1897, 1899, 1900, and 1903."

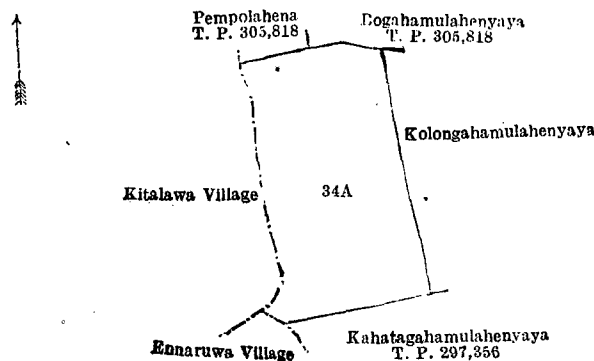
TAKE notice that unless within three months from May 21, 1915, the persons, if any, who claim any interest in the land hereinafter mentioned make claim in person or in writing to the said land or to some interest therein to N. A. Hampton, Esq., Special Officer appointed under section 28 of "The Waste Lands Ordinances of 1897, 1899, 1900, and 1903," at his office at Fort, Colombo :

Such Special Officer, in pursuance of the powers vested in him by the said Ordinances, will declare by writing under his hand that the land, to which no claim has been made, is the property of the Crown.

N. A. HAMPTON,  
Special Officer.

*Description of the Land referred to.*

The land commonly called or known as Tummainahena, situated in the village of Barigoda, in the Yatikaha korale of the Katugampola hatpattu of the Kurunegala District, in the North-Western Province, containing in extent 6 acres 3 roods and 29 perches, and shown as lot 34A in preliminary plan 964 and in the annexed diagram ; and bounded as follows : on the north by Pempolahena sold by the Crown (T. P. 305,818), Bogahamulahenyaya sold by the Crown (T. P. 305,818) ; on the east by Kolongahamulahenyaya claimed by Ekanayaka Wijesundara Bandarahami and others ; on the south by Kahatagahamulahenyaya sold by the Crown (T. P. 297,356), the village limit of Ennaruwa ; on the west by the village limit of Kitalawa.



Surveyor-General's Office,  
Colombo, March 9, 1915.

Scale of 8 Chains to an Inch.

G. K. THORNHILL,  
for Surveyor-General.

Kurunegala S. O. 45—1915.

## Kurunegala Notice No. 5,572.

## Notice under "The Waste Lands Ordinances of 1897, 1899, 1900, and 1903."

TAKE notice that unless within three months from May 21, 1915, the persons, if any, who claim any interest in the lands hereinafter mentioned or in any one or more of such lands or to some interest therein make claim in person or in writing to the said lands or any of them or to some interest therein to N. A. Hampton, Esq., Special Officer appointed under section 28 of "The Waste Lands Ordinances of 1897, 1899, 1900, and 1903," at his office at Fort, Colombo :

Such Special Officer, in pursuance of the powers vested in him by the said Ordinances, will declare by writing under his hand that the said lands, or such of them as to which no claim has been made, are the property of the Crown.

N. A. HAMPTON,  
Special Officer.

*Description of the Lands referred to.*

The following lots situated in the village of Nebadawatura, in the Udukaha Korale South of the Dambadeni hatpattu of the Kurunegala District, in the North-Western Province, as described in the annexed diagrams :—

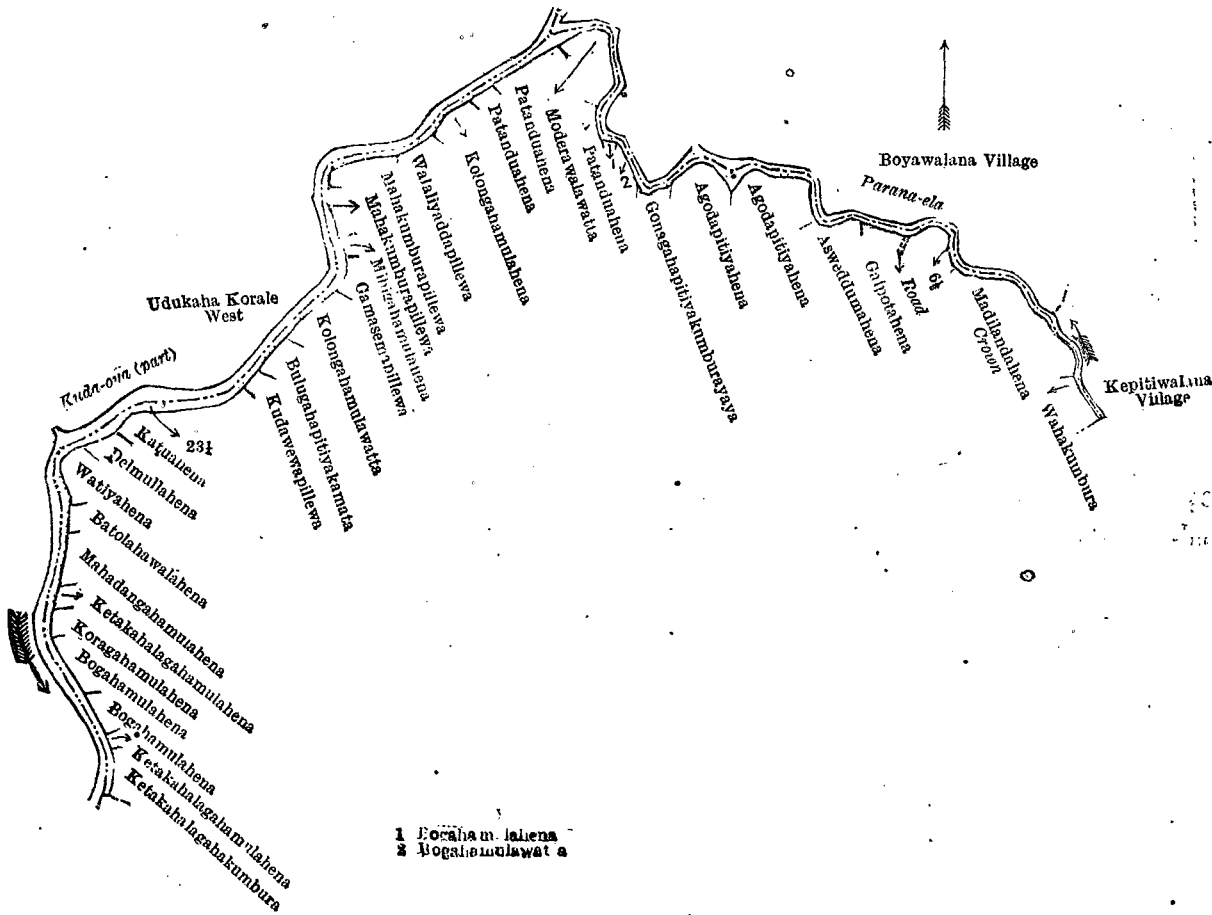
## I.—Preliminary plan 495.

Lot.	Name of Land.	Extent, A. R. P.
2½	Gansabhawa road	1 3 7

and bounded as follows : on the north by Innawattayaya (private), Kanugalahena claimed by N. M. Ungurula, Ginigalwatta claimed by S. M. Ungurula, Waliakadahena claimed by ditto and others, Katakahalagahamulawatta claimed by Sembanayaka Mudiyansele Ungurula and others, Andawalawattayaya claimed by the trustees of Nebodawatura temple, Gonagahapitiyakumburayaya claimed by ditto, Galpottahena claimed by Sembanayaka Mudiyansele Mudalihamy, the Parana-ela ; on the east by Madilandahena claimed by the Crown, Gonagahapitiyakumburayaya claimed by the trustees of Nebodawatura temple, Andawalawattayaya claimed by ditto, Katakahalagahamulawatta claimed by Sembanayaka Mudiyansele Ungurula and others, Tiriwalahagawattadeniyahena claimed by Nikalansuri Mudiyansele Tanamalhamy, Deniyahena claimed by N. M. Ungurula and others, a coconut garden, Paragahamula claimed by Sembanayaka Mudiyansele Appuhamy and others, Veralugahamulawattayaya claimed by Addonisa Appu and others ; on the south by Rukgahamulakumbura claimed by Agalla Dewage Adonisa and others, Rukgahadeniya claimed by Agalla Dewage Adonisa, Wahakadawatta claimed by A. Dewage Adonisa, Deniyahena claimed by N. M. Ungurula and others, T. P. 263,964 ; on the west by Kanugalahena claimed by Nikalansuri Mudiyansele Panchirala and others, Ebbagawattayaya (private) and Gonagahapitiyakumburayaya claimed by the trustees of Nebodawatura temple.



and bounded as follows: on the north by the boundary of Udukaha Korale West (the part of Kuda-oya), the village limit of Boyawalana (the part of Parana-ela); on the east by the village limit of Boyawalana, the village limit of Kepitiwalana (the part of Parana-ela); on the south by Wahakumbura claimed by Ungurula and Mudalihamy, Madilandahena claimed by the Crown, a road, Galpotahena claimed by S. Mudalihamy, Asweddumahena claimed by Ungurula and another, Agodapitiyahena claimed by Samarapuli Radage Jumba, Agodapitiyahena claimed by R. Pavistinahamy and another, Gonagahapitiyakumburayaya claimed by the trustees of Nebadawatura temple, Bogahamulawatta claimed by Samarapuli Radage Nanda, Bogahamulahena claimed by Samarapuli Radage Jumba, Patanduahena claimed by PUNCHIRALA and Radage Jumba, Modarawalawatta claimed by Samarapuli Radage Pulinga, Patanduahena claimed by S. Mudiyansele Ungurula Mudalihamy, Kolongahamulahena claimed by Sembunayaka Mudiyansele Kiri Banda, Walaliyaddapillewa claimed by N. PUNCHIRALA, Mahakumburapillewa claimed by Bopitiya Radage Dinenchia, Mahakumburapillewa claimed by N. PUNCHIRALA, Mihigahamulahena claimed by Bopitiya Radage Dinenchia and others, Gamasemapillewa claimed by N. Ungurula, Kolongahamulawatta claimed by Samarapuli Radage Nanda, Bulugahapitiyakamata claimed by Samarapuli Radage Nanda, Kudawewapillewa claimed by Nikalansuri Mudiyansele PUNCHIRALA, Katuahena claimed by N. Gunarathamy and another, Delmullahena claimed by Nikalansuri Mudiyansele Ran Menika, Watiyahena claimed by N. PUNCHIRALA and another, Batolahawalahena claimed by N. Ungurula, Mahadangahamulahena claimed by N. Ukku Banda and others, Ketakahalagahamulahena claimed by N. PUNCHIRALA and Mudalihamy, Koragahamulahena claimed by G. S. Senanayaka, Bogahamulahena claimed by Nikalansuri Mudiyansele PUNCHIRALA and others, Bogahamulawatta claimed by N. Ran Menika, Ketakahalagahamulawatta claimed by Nikalansuri Mudiyansele PUNCHIRALA and Mudalihamy, Ketakahalagahakumbura claimed by G. S. Senanayaka; and on the west by the boundary of Udukaha Korale West (part of Kuda-oya).



Surveyor-General's Office,  
Colombo, January 11, 1915.

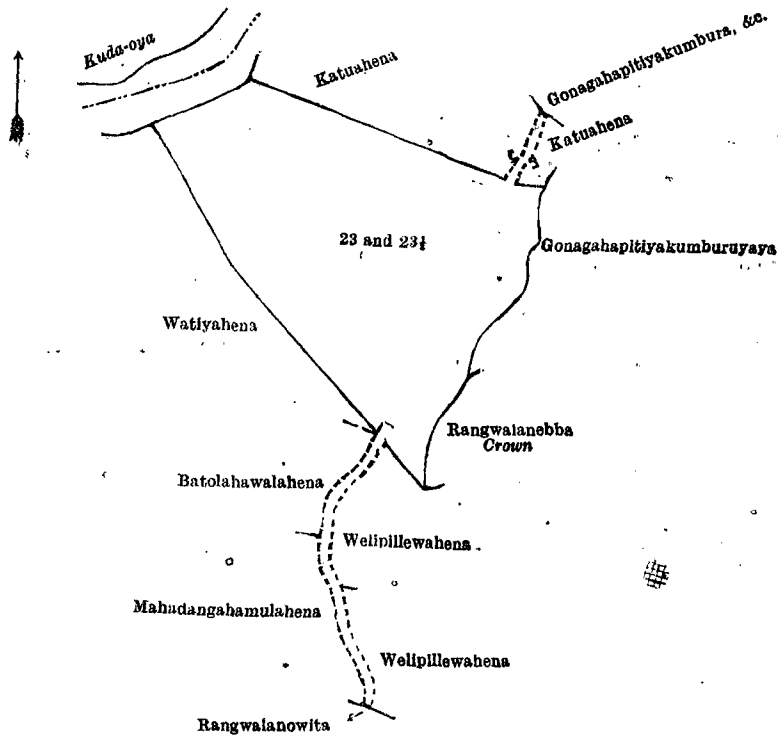
Scale of 16 Chains to an Inch.

G. K. THORNHILL,  
for Surveyor-General.

IV.—Preliminary plan 495.

Lot.	Name of Land.	Extent, A. R. P.
23	Delmullahena ..	3 1 18
23½	Gansabhawatta path ..	0 1 12
		3 2 30

and bounded as follows: on the north by Kuda-oya, Katuahena claimed by Nikalansuri Mudiyansele Gunarathamy and Menik Ettana, Katuahena claimed by W. Gunarathamy and another, Gonagahapitiyakumbura, &c., claimed by the trustees of Nebodawatura temple, Katuahena claimed by N. Gunarathamy and another; on the east by Gonagahapitiyakumburayaya claimed by the trustees of Nebodawatura temple, Rangwalanebba claimed by the Crown, Welipillewahena claimed by Nikalansuri Mudiyansele Ran Menika, Welipillewahena claimed by N. Ran Menika, Jamissinna and others; on the south by Rangwalanowita claimed by N. PUNCHIRALA and others, Mahadangahamulahena claimed by Nikalansuri Mudiyansele Ukku Banda and others, Batolahawalahena claimed by N. M. Ungurula, Watiyahena claimed by N. M. PUNCHIRALA and Bopitiya Radage Dinenchia; on the west by Watiyahena claimed by N. M. PUNCHIRALA and Bopitiya Radage Dinenchia.



Surveyor-General's Office,  
Colombo, January 11, 1915.

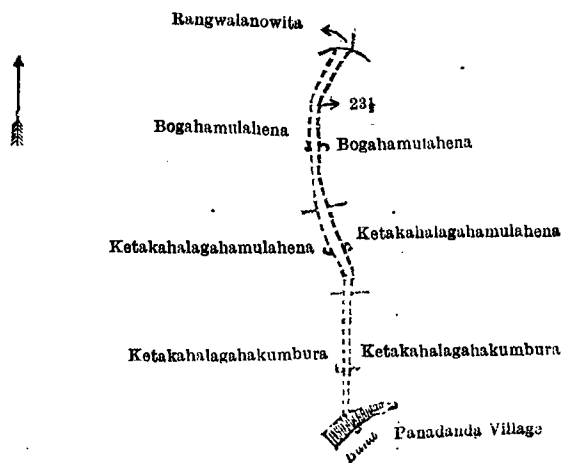
Scale of 4 Chains to an Inch.

G. K. THORNHILL,  
for Surveyor-General.

V.—Preliminary plan 495.

Lot.	Name of Land.	Extent, A. R. P.
23 1/2	Gansabhawa path	0 0 25

and bounded as follows : on the north by Rangwalanowita claimed by Nikalansuri Mudiyansele PUNCHIRALA Mudalihamy and others ; on the east by Bogahamulahena claimed by Nikalansuri Mudiyansele Ran Menika, Ketakahalagahamulahena claimed by N. PUNCHIRALA and Mudalihamy, Ketakahalagahakumbura claimed by G. S. Senanayaka ; on the south by the village limit of Panadanda (bund) ; on the west by Ketakahalagahakumbura claimed by G. S. Senanayaka, Ketakahalagahamulahena claimed by N. PUNCHIRALA and Mudalihamy, and Bogahamulahena claimed by Nikalansuri Mudiyansele Ran Menika.



Surveyor-General's Office,  
Colombo, January 11, 1915.

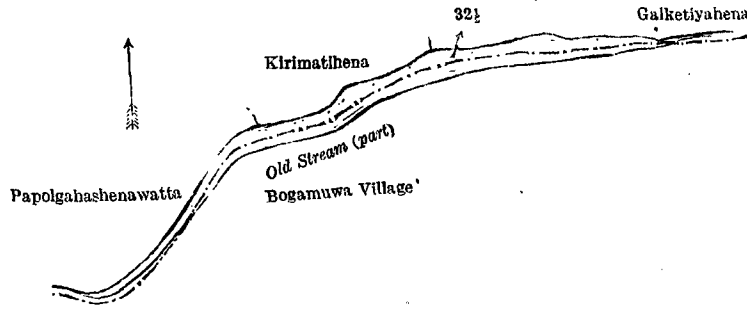
Scale of 4 Chains to an Inch.

G. K. THORNHILL,  
for Surveyor-General.

VI.—Preliminary plan 495.

Lot.	Name of Land.	Extent, A. R. P.
32 1/2	Kirimatideniya (part of old stream)	0 0 38

and bounded as follows; on the north by Kirimatihena claimed by G. S. Senanayaka, Galketiyahena claimed by ditto; on the east by Galketiyehena claimed by G. S. Senanayaka; on the south by the old stream (part), the village limit of Bogamuwa; and on the west by Papolgahashenawatta claimed by G. S. Senanayaka.



Surveyor-General's Office,  
Colombo, January 11, 1915.

Scale of 4 Chains to an Inch.

G. K. THORNHILL,  
for Surveyor-General.

Kurunegala S. O. 46—1915.

**Uva Notice No. 5,573.**

**Notice under "The Waste Lands Ordinances of 1897, 1899, 1900, and 1903."**

TAKE notice that unless within three months from May 21, 1915, the persons, if any, who claim any interest in the lands hereinafter mentioned or in any one or more of such lands or to some interest therein make claim in person or in writing to the said lands or any of them or to some interest therein to H. O. Fox, Esq., Special Officer appointed under section 28 of "The Waste Lands Ordinances of 1897, 1899, 1900, and 1903," at his office at Fort, Colombo:

Such Special Officer, in pursuance of the powers vested in him by the said Ordinances, will declare by writing under his hand that the said lands, or such of them as to which no claim has been made, are the property of the Crown,

H. O. Fox,  
Special Officer.

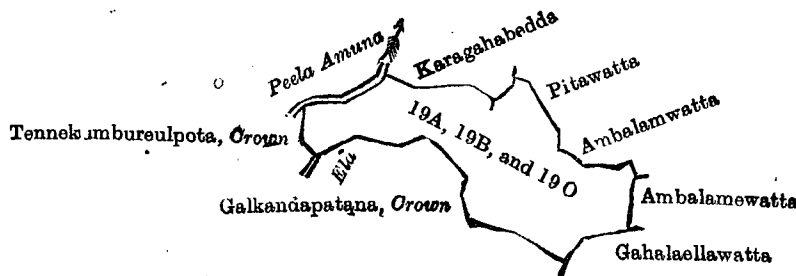
*Description of the Lands referred to.*

The following lots situated in the village of Alugolla, in the Dambawinipalata korale of the Udukinda division, in the Province of Uva, as described in the annexed diagrams:—

**I.—Preliminary plan 187.**

Lot.	Name of Land.	Extent, A. R. P.
19A ..	Medagodahena ..	3 3 38
19B ..	Hapugahaellawatta ..	0 3 15
19O ..	Maladola ..	0 0 10
		4 3 23

and bounded as follows: on the north by Peela-amuna, Karagahabedda claimed by Casim Bawa, Pitawatta claimed by Saramma and others, Ambalanwatta claimed by Casim Bawa; on the east by Ambalamewatta sold by the Crown, Gahalaellawatta claimed by Samsudeen Lebbe; on the south by Galkandapatana to be declared the property of the Crown under the Waste Lands Ordinances, an ela; on the west by Tennekumbureulpota to be declared the property of the Crown under the Waste Lands Ordinances.



Surveyor-General's Office,  
Colombo, August 11, 1914.

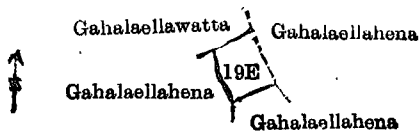
Scale of 8 Chains to an Inch.

G. K. THORNHILL,  
for Acting Surveyor-General.

## II.—Preliminary plan 187.

Lot.	Name of Land.	Extent, A. R. P.
19E	Gahalaellahena	0 2 10

and bounded as follows : on the north by Gahalaellawatta claimed by Abdul Cader and others ; on the east by Gahalaellahena sold by the Crown ; on the south by Gahalaellahena sold by the Crown ; on the west by Gahalaellahena claimed by Mahabu.



Surveyor-General's Office,  
Colombo, August 11, 1914.

Scale of 8 Chains to an Inch.

G. K. THORNHILL,  
for Acting Surveyor-General.

## III.—Preliminary plan 187.

Lot.	Name of Land.	Extent, A. R. P.
19H	Uguressawattahena	0 3 0

and bounded as follows : on the north by an ela ; on the east by Uguressawatta sold by the Crown ; on the south and west by Galkandapatana to be declared the property of the Crown under the Waste Lands Ordinances.



Surveyor-General's Office,  
Colombo, August 11, 1914.

Scale of 8 Chains to an Inch.

G. K. THORNHILL,  
for Acting Surveyor-General.

Uva S. O. 5—1915.