

Ceylon Government Gazette

Published by Authority.

No. 6,715 — THURSDAY, MAY 27, 1915.

PART I.—General: Minutes, Proclamations, Appointments, and General Government Notifications.
 PART II.—Legal and Judicial.
 PART III.—Provincial Administration.
 PART IV.—Land Settlement.
 PART V.—Mercantile, Marine, Municipal, Local, &c.

Separate paging is given to each Part in order that it may be filed separately.

Part IV.—Land Settlement.

	PAGE		PAGE
Preliminary Notices	773	Final Orders	776

PRELIMINARY NOTICES.

Kurunegala Notice No. 5,574.

Notice under "The Waste Lands Ordinances of 1897, 1899, 1900, and 1903."

TAKE notice that unless within three months from May 27, 1915, the persons, if any, who claim any interest in the lands hereinafter mentioned or in any one or more of such lands or to some interest therein make claim in person or in writing to the said lands or any of them or to some interest therein to N. A. Hampton, Esq., Special Officer appointed under section 28 of "The Waste Lands Ordinances of 1897, 1899, 1900, and 1903," at his office at Fort, Colombo:

Such Special Officer, in pursuance of the powers vested in him by the said Ordinances, will declare by writing under his hand that the said lands, or such of them as to which no claim has been made, are the property of the Crown.

N. A. HAMPTON,
Special Officer.


Description of the Lands referred to.

The following lots situated in the village of Kumbukgolla, in the Mahagalboda Egoda korale of the Hiriyala hatpattu of the Kurunegala District, in the North-Western Province, as described in the annexed diagrams:—

I.—Preliminary plan 1,993.

Lot.	Name of Land.	Extent, A. R. P.
A 989N1	Kongahamulagala (channel)	0 0 1

and bounded as follows: on the north by Kongahamulagala sold by the Crown; on the east by the village limit of Waduwanegama, Kongahamulagala sold by the Crown, the village limit of Waduwanegama; on the south by the village limit of Galkandegama; on the west by the village limit of Galkandegama, Kongahamulagala sold by the Crown.



Surveyor-General's Office,
Colombo, January 26, 1915.

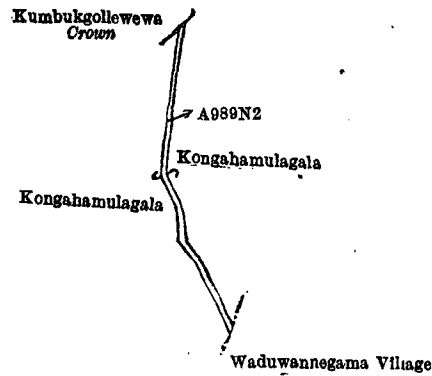
Scale of 4 Chains to an Inch.

G. K. THORNHILL,
for Surveyor-General.

II.—Preliminary plan 1,993.

Lot.	Name of Land.	Extent, A. R. P.
A 989N2	Kongahamulagala (channel)	0 0 9

and bounded as follows : on the north by Kumbukgollewewa belonging to the Crown ; on the east by Kongahamulagala sold by the Crown, the village limit of Waduwannegama ; on the south and west by Kongahamulagala sold by the Crown.



Surveyor-General's Office,
Colombo, January 4, 1915.


Scale of 4 Chains to an Inch.

G. K. THORNHILL,
for Acting Surveyor-General.

III.—Preliminary plan 1,993.

Lot.	Name of Land.	Extent, A. R. P.
A 989E	Kumbukgollawewa	0 0 6
O 989A	Do.	0 0 11
		0 0 17

and bounded as follows : on the north by Talgahamulawatta sold by the Crown ; on the east and south by Kumbukgollewewa claimed by the Crown ; on the west by Talgahamulawatta sold by the Crown.



Surveyor-General's Office,
Colombo, January 4, 1915.

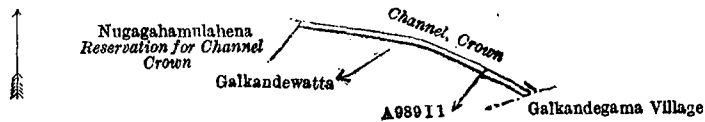
Scale of 4 Chains to an Inch.

G. K. THORNHILL,
for Acting Surveyor-General.

IV.—Preliminary plan 1,993.

Lot.	Name of Land.	Extent, A. R. P.
A 989 I 1	Galkandewatta (reservation for channel)	0 0 10

and bounded as follows : on the north by a channel belonging to the Crown ; on the east by the village limit of Galkandegama ; on the south by Galkandewatta sold by the Crown ; on the west by Nugagahamulahena (reservation for channel) belonging to the Crown.



Surveyor-General's Office,
Colombo, January 4, 1915.

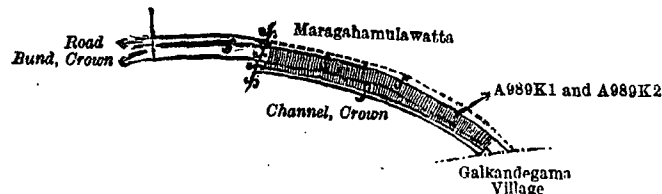
Scale of 4 Chains to an Inch.

G. K. THORNHILL,
for Acting Surveyor-General.

V.—Preliminary plan 1,993.

Lot.	Name of Land.	Extent, A. R. P.
A 989K1	Road	0 0 20
A 989K2	Bund	0 0 32
		0 1 12

and bounded as follows : on the north by Maragahamulawatta sold by the Crown ; on the east by the village limit of Galkandegama ; on the south by a channel belonging to the Crown ; on the west by a bund belonging to the Crown, a road.



Surveyor-General's Office,
Colombo, January 4, 1915.

Scale of 4 Chains to an Inch.

G. K. THORNHILL,
for Acting Surveyor-General.

Kurunegala Notice No. 5,575.**Notice under "The Waste Lands Ordinances of 1897, 1899, 1900, and 1903."**

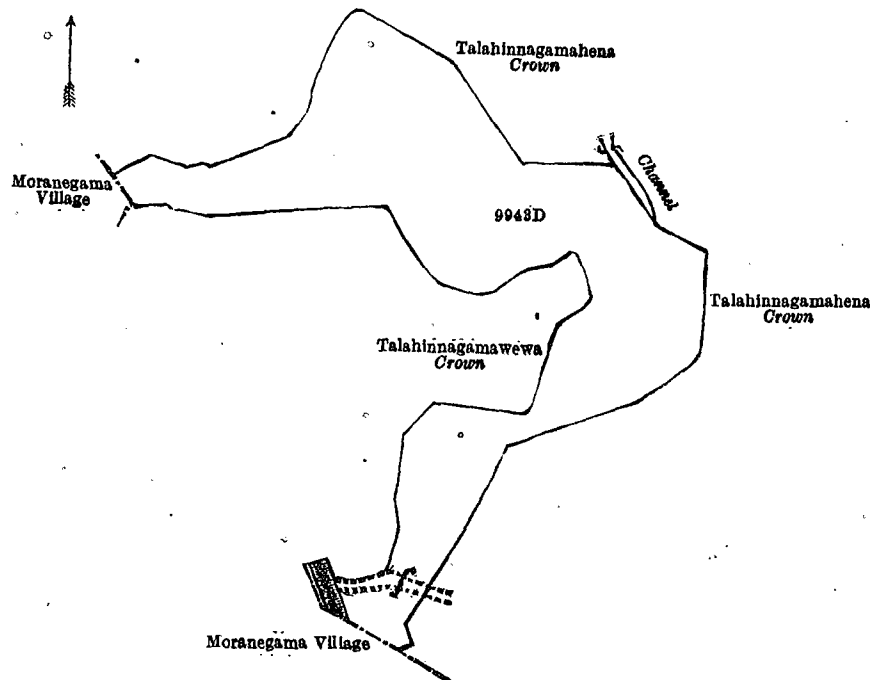
TAKE notice that unless within three months from May 27, 1915, the persons, if any, who claim any interest in the land hereinafter mentioned make claim in person or in writing to the said land or to some interest therein to N. A. Hampton, Esq., Special Officer appointed under section 28 of "The Waste Lands Ordinances of 1897, 1899, 1900, and 1903," at his office at Fort, Colombo:

Such Special Officer, in pursuance of the powers vested in him by the said Ordinances, will declare by writing under his hand that the land, to which no claim has been made, is the property of the Crown.

N. A. HAMPTON,
Special Officer.

Description of the Land referred to.

The land commonly called or known as Talahinnagamawewa (tank), situated in the village of Talahinnagama, in the Mahagalboda Egoda korale of the Hiriya hatpattu of the Kurunegala District, in the North-Western Province, containing in extent 4 acres 1 rood and 38 perches, and shown as lot 9943D in preliminary plan 1,993 and in the annexed diagram; and bounded as follows: on the north by Talahinnagamahena claimed by the Crown; on the east by a channel, Talahinnagamahena claimed by the Crown; on the south by Talahinnagamahena claimed by the Crown, the village limit of Moranegama; on the west by a road, Talahinnagamawewa claimed by the Crown, the village limit of Moranegama.



Surveyor-General's Office,
Colombo, March 2, 1915,

Scale of 4 Chains to an Inch.
Kurunegala S. O. 48—1915.

G. K. THORNHILL,
for Surveyor-General.

Anuradhapura Notice No. 5,576.**Notice under "The Waste Lands Ordinances of 1897, 1899, 1900, and 1903."**

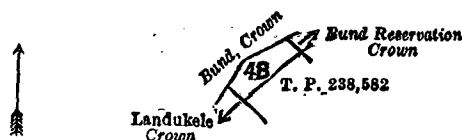
TAKE notice that unless within three months from May 27, 1915, the persons, if any, who claim any interest in the land hereinafter mentioned make claim in person or in writing to the said land or to some interest therein to T. G. Willett, Esq., Special Officer appointed under section 28 of "The Waste Lands Ordinances of 1897, 1899, 1900, and 1903," at his office at Fort, Colombo:

Such Special Officer, in pursuance of the powers vested in him by the said Ordinances, will declare by writing under his hand that the land, to which no claim has been made, is the property of the Crown.

T. G. WILLETT,
Special Officer.

Description of the Land referred to.

The land commonly called or known as Accaraidama, situated in the village of Kudagama, in the Ihala Kende tulana of the Kende korale of the Nuwaragam palata, in the North-Central Province, containing in extent 1 rood and 14 perches, shown as lot 4B in preliminary plan 609 and in the annexed diagram, and bounded as follows: on the north by a bund reservation belonging to the Crown; on the east by T. P. 238,582; on the south by Landukele belonging to the Crown; on the west by a bund belonging to the Crown.



Surveyor-General's Office,
Colombo, November 17, 1914.

Scale of 8 Chains to an Inch.
Anuradhapura S. O. 19—1915.

A. H. G. DAWSON,
for Acting Surveyor-General.

Anuradhapura Notice No. 5,577.

Notice under "The Waste Lands Ordinances of 1897, 1899, 1900, and 1903."

TAKE notice that unless within three months from May 27, 1915, the persons, if any, who claim any interest in the lands hereinafter mentioned or in any one or more of such lands or to some interest therein, make claim in person or in writing to the said lands or any of them or to some interest therein to T. G. Willett, Esq., Special Officer appointed under section 28 of "The Waste Lands Ordinances of 1897, 1899, 1900, and 1903," at his office at Fort, Colombo :

Such Special Officer, in pursuance of the powers vested in him by the said Ordinances, will declare by writing under his hand that the said lands, or such of them as to which no claim has been made, are the property of the Crown.

T. G. WILLETT,
Special Officer.

Description of the Lands referred to.

The following lots situated in the village of Ikirigollewa, in the Ihala Kende tulana of the Kende korale of the Nuwaragam palata, in the North-Central Province, as described in the annexed diagram :—

Preliminary plan 605.

Lot.	Name of Land.	Extent, A. R. P.	Lot.	Name of Land.	Extent, A. R. P.
1	Ikirigollewemukalana	137 3 17	8B	Ikirigollewekele	0 0 24
2	Ikirigollewewewa (tank bund)	56 3 4	9	Adipara	0 0 6
3	Landukele	22 3 18	10	Do.	0 0 26
3A	Do.	0 3 10	11	Do.	0 0 32
4A	Accaraidama	0 1 22	12	Do.	0 0 8
6	Ikirigollewepuranawelagangoda	0 0 26	13	Wan-ela	0 2 1
7	Tisbamba	1 1 6	14	Adipara	0 0 3
7A	Do.	0 2 0	15	Ela	0 1 26
8	Ikirigollewekele	131 1 23			
8A	Do.	0 1 9			353 3 21

and bounded as follows: on the north by the village limit of Yakadutuwwewa; on the east by the village limit of Yakadutuwwewa, the village limit of Rotawewa, the village limit of Dunuwattegama; on the south by the village limit of Konketuptana, the village limit of Gonapetiyyawa; on the west by the village limit of Kudagama, the village limit of Kongollewa.

NOTE.—The following lots lying within the above boundaries are excluded from this notice, and their aggregate acreage of 37 acres 3 roods and 9 perches is not included in the acreage of 353 acres 3 roods and 21 perches given above :—

Preliminary plan 605.

Lot.	Name of Land.	Extent, A. R. P.
A 4	T. Ps. 267,222, 267,393	6 1 12
A 5	Ikirigollewapuranawela	31 1 37
		37 3 9

[For Diagram see page 777.]

FINAL ORDERS.

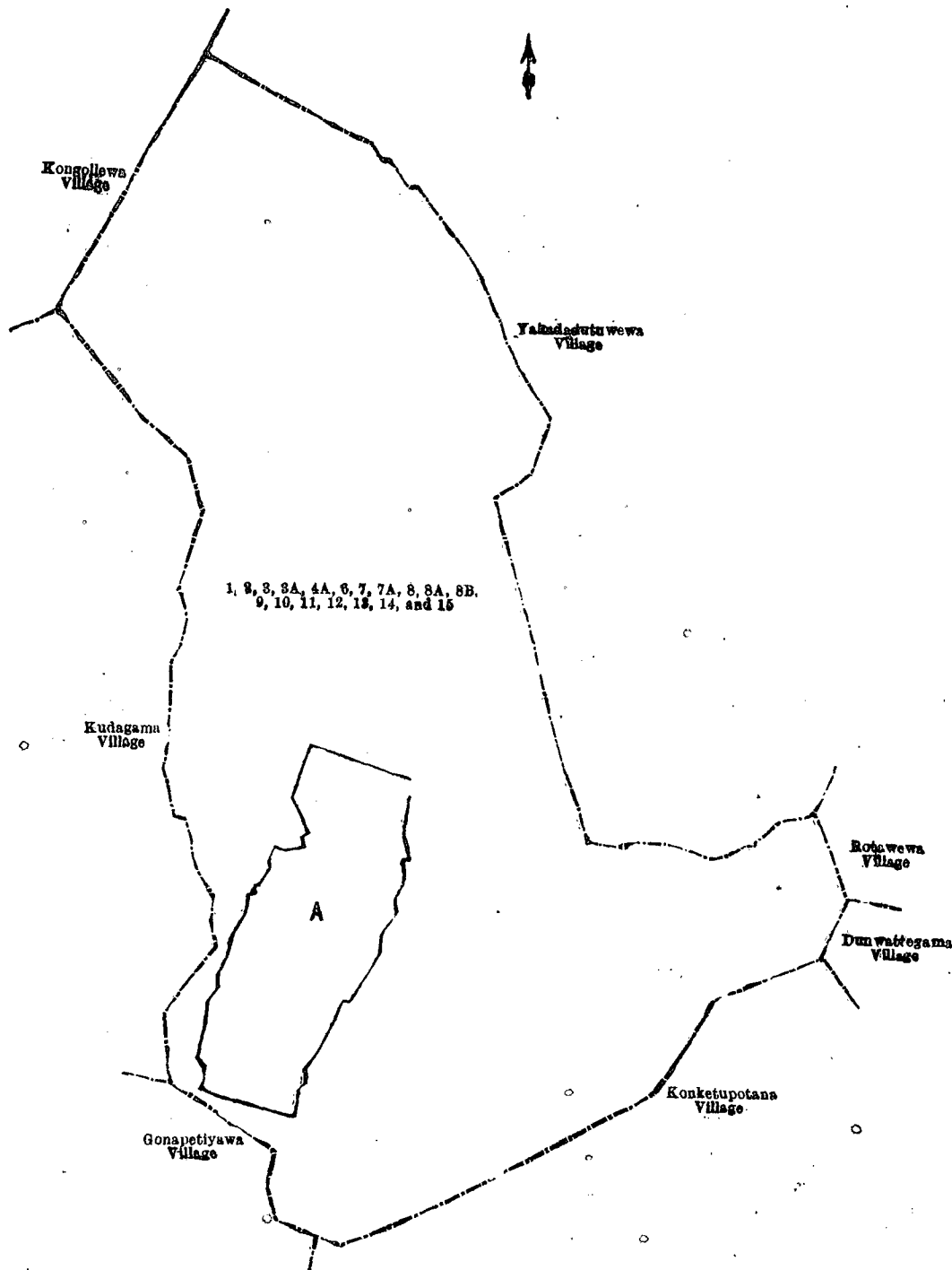
Hambantota S. O. No. 1,220.

Order under Section 4, Sub-section (1), of "The Waste Lands Ordinances of 1897, 1899, 1900, and 1903," declaring Lands to be Crown Property.

In the matter of the lands commonly called or known as Bogahahena, &c., Komegahahenawatta, Rupehena, &c., situate in the village of Murungagasyaya, in the East Giruwa pattu of the Hambantota District, in the Southern Province, and of "The Waste Lands Ordinances of 1897, 1899, 1900, and 1903."

WHEREAS in pursuance of section 1 of the said Ordinances it was duly notified on September 15, 1911, that if no claim to the lands commonly called or known as Bogahahena, &c., Komegahahenawatta, Rupehena, &c., situate in the village of Murungagasyaya, in the East Giruwa pattu of Hambantota District, in the Southern Province, containing in extent 1,224 acres 3 roods and 23½ perches, and shown as lots 144, 144M, 144N, 144O, 1, 1M, 1J1, 1J2, 1L, 1N, 5B, 5B4, 5D, 111 in preliminary plan 401 and in the annexed diagrams, was made to Charles Valentine Brayne, Special Officer appointed under section 28 of the said Ordinances, within the period of three months from the date specified in such notice, such lands would be declared the property of the Crown, and dealt with on account of the Crown (*vide* Notice No. 4,217):

And whereas (1) Don Samel Abeyasinha, (2) Wirakkudi Achchige Don Siyadoris made claim to the above-mentioned lots 5B, 5B4, and 5D, (3) Jasinge Balappuhamy made claim to the above-mentioned lots 5B, 5B4, (4) Bengamuwe Medan-kara Terunnanse, and (5) Paramuni Achchi Siriwardana Vitaranage Don Aberan made claim to the above-mentioned lots 1, 1M, 1J, 1J2, 1L, 1N, 5D, 111, 144, 144M, 144N, 144O, (6) Abeysiriwardena Wickrama Achchi Kankanange Don Davith made claim to the above-mentioned lots 144, 144M, 144N, 144O; and whereas the said 1st claimant entered into an agreement dated February 12, 1912, whereby in consideration of being declared the purchaser of a quarter of an acre more or less of lots 5 and 5B, now shown as lots 5C and 5B1 in the same block survey preliminary plan 401, for a sum of Rs. 5, he withdrew his claim to the said lots 5B, 5B4, and 5D; the said 2nd claimant entered into an agreement dated February 12, 1912, whereby in consideration of being declared the purchaser of 1 acre 2 roods and 16 perches more or less of lots 5 and 5B, now shown as re-surveyed lots 5 and 5B2 in the same block survey preliminary plan for a sum of Rs. 26, he withdrew his claim to the said lots 5B, 5B4, and 5D; the said 3rd claimant entered into an agreement dated February 12, 1912, whereby in consideration of being declared the purchaser of 15 perches more or less of lot 5B, now shown as lot 5B3 in the same block



Scale of 16 Chains to an Inch.

Surveyor-General's Office,
Colombo, November 11, 1914.

G. K. THORNHILL,
for Acting Surveyor-General.

Anuradhapura S. O. 20—1915.

survey preliminary plan for a sum of Rs. 4, he withdrew his claim to the said lots 5B and 5B4; the said 4th and 5th claimants entered into two agreements dated February 12 and 15, 1912, respectively, whereby in consideration of the trustee of the Middeniya pansala being declared on behalf of the said pansala, the owner of 2 acres more or less of lot 111, now shown as lot 111 I in the same block survey preliminary plan, they withdrew their claims to the said lots 1, 1M, 1J, 1J2, 1L, 1N, 5D, 111, 144, 144M, 144N, 144O; and the said 6th claimant withdrew claim to the said lots 144, 144M, 144N, 144O, I, Frederick Lewis, Special Officer appointed under section 28 of the said Ordinances, under and by virtue of the powers vested in me in that behalf by section 4 of the said Ordinances, do hereby on December 23, 1914, order and declare under section 4, sub-section (1), of the said Ordinances, that the said lands, as more fully described herein below, are the property of the Crown.

Description of the Lands referred to.

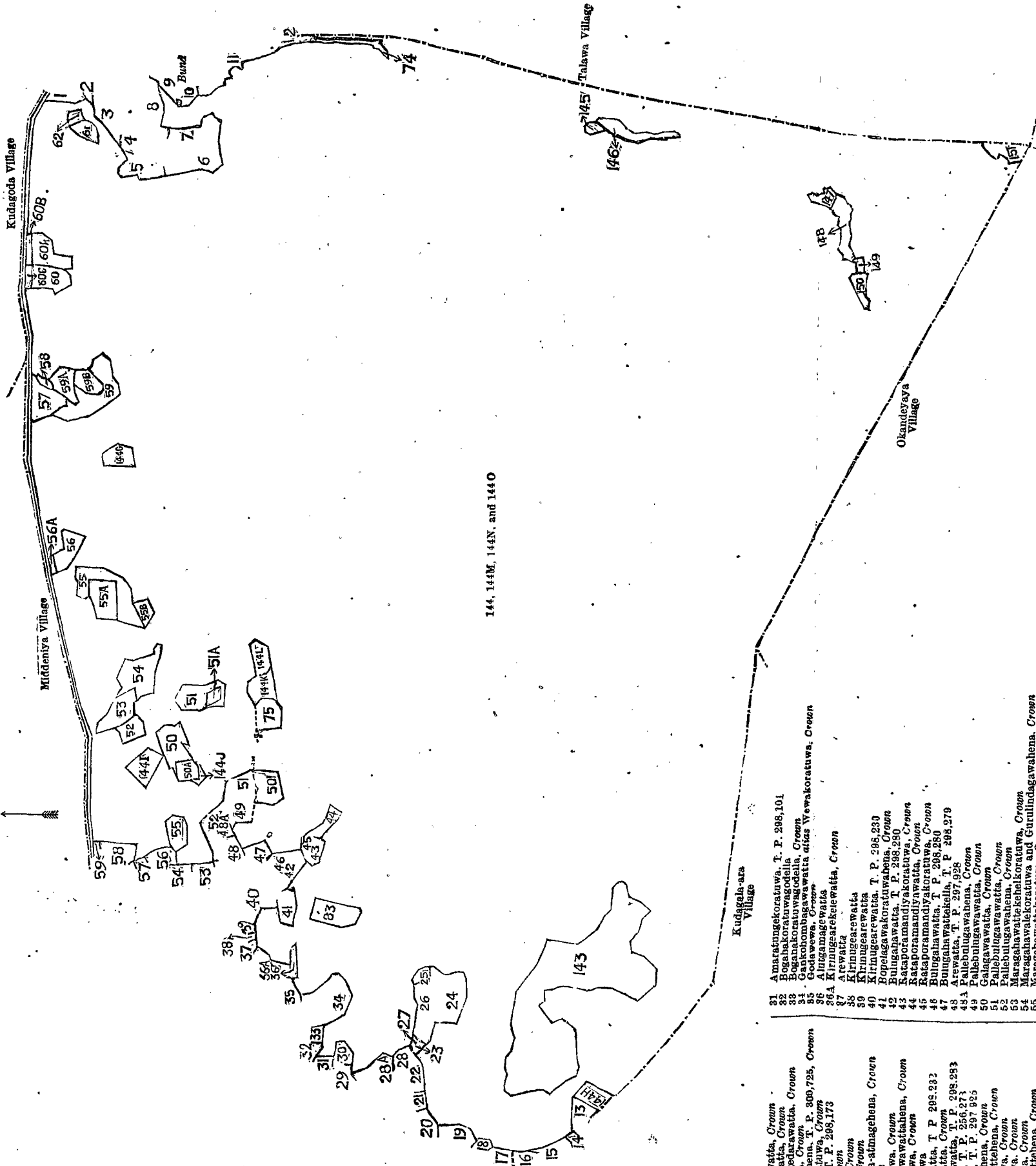
The following lots situated in the village of Murungagasyaya, in the East Giruwa pattu of the Hambantota District, in the Southern Province, as described in the annexed diagrams:—

I.—Preliminary plan 401.			
Lot.	Name of Land.		Extent, A. R. P.
144	Bogahahena, &c.	1,138 0 3
144M	Komegahahenawatta	..	0 1 31
144N	Rupehena	..	1 3 24
144O	Rupehenawatta	..	1 2 14
			1,141 3 32

and bounded as follows: on the north by the village limit of Middeniya, the village limit of Kudagoda; on the east by Makariyagahawatta to be declared the property of the Crown under the Waste Lands Ordinances, Kumbukgahawatta to be declared the property of the Crown under the Waste Lands Ordinances, Kalagahayayegedarawatta to be declared the property of the Crown under the Waste Lands Ordinances, Welawattehena to be declared the property of the Crown under the Waste Lands Ordinances, Manchadigodahena to be declared the property of the Crown under the Waste Lands Ordinances, Komegawakoratuwa to be declared the property of the Crown under the Waste Lands Ordinances, Atrmagewatta granted at half improved value (T. P. 298,173), Wellewatta to be declared the property of the Crown under the Waste Lands Ordinances, Dambetalawa to be declared the property of the Crown under the Waste Lands Ordinances, a bund, Gamagewewa to be declared the property of the Crown under the Waste Lands Ordinances, Amaratungewela-atmagahena claimed by the Crown, Ulpotare to be declared the property of the Crown under the Waste Lands Ordinances, the village limit of Talawa; on the south by the village limit of Okandeyaya, the village limit of Kudagala-ara; on the west by Kalagahakoratuwa to be declared the property of the Crown under the Waste Lands Ordinances, Kalagahakoratuwa to be declared the property of the Crown under the Waste Lands Ordinances, Kalagahakoratuwa sold by the Crown, Ketakalagahawatta sold by the Crown (T. P. 298,232), Ketakalagahawatta claimed by the Crown, Amarasingedarawatta granted at half-improved value (T. P. 298,283), Ambagahawatta sold by the Crown (T. P. 256,273), Ambagahawatta granted at half-improved value (T. P. 297,925), Ambagahawattahena to be declared the property of the Crown under the Waste Lands Ordinances, Ketakalagahawattahena to be declared the property of the Crown under the Waste Lands Ordinances, Dekandekoratuwa to be declared the property of the Crown under the Waste Lands Ordinances, Ketakalagahawattahena to be declared the property of the Crown under the Waste Lands Ordinances, Bogahawattahena to be declared the property of the Crown under the Waste Lands Ordinances, Bogahahenekoratuwa to be declared the property of the Crown under the Waste Lands Ordinances, Amaratungekoratuwa sold by the Crown (T. P. 298,101), Bogahakoratuwagodella, private, Bogahakoratuwa to be declared the property of the Crown under the Waste Lands Ordinances, Gankohombagawawatta *alias* Wewakoratuwa to be the property of the Crown under the Waste Lands Ordinances, Godawewa to be declared the property of the Crown under the Waste Lands Ordinances, Alutgamagewatta claimed by Wirakkodi Achhige Don Dines, Kirinugearekelewatta to be declared the property of the Crown under the Waste Lands Ordinances, Arewatta claimed by Ekanayaka Jasinge Mohottihamy and others, Kirinugearewatta claimed by ditto, Kirinugearewatta granted at half-improved value (T. P. 298,230), Bopelagawakoratuwahena to be declared the property of the Crown under the Waste Lands Ordinances, Bulugahawatta granted at half-improved value (T. P. 298,280), Rataparamandiyakoratuwa to be declared the property of the Crown under the Waste Lands Ordinances, Rataparamandiyakoratuwa to be declared the property of the Crown under the Waste Lands Ordinances, Bulugahawatta granted at half-improved value (T. P. 298,280), Bulugahawattেকেille granted at half-improved value (T. P. 298,279), Arewatta granted at half-improved value (T. P. 297,928), Pallebulugawahena to be declared the property of the Crown under the Waste Lands Ordinances, Pallebulugawawatta to be declared the property of the Crown under the Waste Lands Ordinances, Galagawawatta claimed by the Crown, Pallebulugawawatta to be declared the property of the Crown under the Waste Lands Ordinances, Pallebulugawahena to be declared the property of the Crown under the Waste Lands Ordinances, Maragahawattekehelkoratuwa to be declared the property of the Crown under the Waste Lands Ordinances, Maragahawelakoratuwa and Gurulindagawahena to be declared the property of the Crown under the Waste Lands Ordinances, Maragahawatta granted at half-improved value (T. P. 301,652), Maragahawelawatta granted at half-improved value (T. P. 298,277), Maragahawelawatta (road reservation) to be declared the property of the Crown under the Waste Lands Ordinances.

NOTE.—The following lots lying within the above boundaries are excluded from this order, and their aggregate acreage of 65 acres and 31 perches is not included in the acreage of 1,141 acres 3 roods and 32 perches given above:—

Preliminary plan 401.					
Lot.	Name of Land.	Extent, A. R. P.	Lot.	Name of Land.	Extent, A. R. P.
50	Konpelagawahena <i>alias</i> Ketakalagahakoratuwa	.. 1 2 39	74	Palukotawalakumbura	.. 0 2 8
50A	Bulugahawatta	.. 0 2 28	75	Ketakelagodakoratuwa	.. 1 1 3
51	Kahatagahawatta (T. P. 290,345)	.. 1 2 3	83	Pataswalakoratuwa	.. 1 3 4
51A	Do. (do.)	.. 0 1 15	143	Pinnaketiyagodellemukalana	.. 22 3 27
52	Buluwegawawatta (T.P. 298,058)	.. 0 3 0	144G	Ketakelagahahena (T. P. 299,272)	.. 1 0 0
53	Do. (do.)	.. 1 2 18	144H	Ketakelagahawatta (T. P. 305,767)	.. 1 0 4
54	Kahatagahawatta	.. 2 1 18	144K	Kahatagahakoratuwa (T. P. 305,768)	.. 1 0 38
55	Komegahahena	.. 2 2 18	144L	Kotabogahahenakoratuwa (T. P. 305,770)	.. 0 3 38
55A	Komegahawatta (T. P. 301,930)	.. 1 3 16	145	Mekiliyawewa <i>alias</i> Ihalawadiyawewa	.. 0 2 12
55B	Bulugahawatta (T. P. 301,929)	.. 0 2 5	146	Ihalawadiya <i>alias</i> Mekiliyagakumbura	.. 1 0 31
56	Ketakelakoratuwa	.. 1 0 30	147	Dangahawewa	.. 0 2 24
56A	Do.	.. 0 0 33	148	Netulgahakumbura	.. 1 0 27
57	Bogahahena	.. 1 3 15	149	Komegawa <i>alias</i> Dangahapatana	.. 0 1 4
58	Wekandawala	.. 0 0 27	150	Komegawakumbura	.. 0 2 18
59	Bogahawatta-arawatta	.. 3 1 0	151	Kurundegalgodamukalana	.. 1 0 38
59A	Bogahawatta	.. 1 0 2	144I	Ketakelagahakoratuwa	.. 1 1 20
59B	Arewatta (T. P. 290,467)	.. 1 0 3	144J	Bulugahawatta	.. 0 0 36
60	Meegahakoratuwa	.. 1 1 36			
60A	Etikituwalagawawatta	.. 1 2 10			
60B	Do.	.. 0 1 15			
60C	Meegahakoratuwa	.. 0 1 4			
61	Beligahawattekehelkoratuwa	.. 0 3 1			65 0 31
62	Lolugahakoratuwa <i>alias</i> Beligahawatta	.. 0 1 3			



144, 144M, 144N, and 144O

Surveyor-General's Office,
Colombo, August 20, 1914.

Scale of 16 Chains to an Inch

G. K. THORNHILL,
for Acting Surveyor-General.

- | | | | |
|-----|------------------------------------------------|-----|------------------------------------------------------------|
| 1 | Makariyagahawatta, <i>Crown</i> | 31 | Amarasingekoratuwa, T. P. 288,101 |
| 2 | Kumbulgahawatta, <i>Crown</i> | 32 | Rozabekunwagodella |
| 3 | Kalagahayagedarawatta, <i>Crown</i> | 33 | Bogabakoratuwa, <i>Crown</i> |
| 4 | Weliawattihena, <i>Crown</i> | 34 | Gambakombagawawatta atas Nawakoratuwa, <i>Crown</i> |
| 5 | Manchadigodihena, T. P. 300,725, <i>Crown</i> | 35 | Godawewa, <i>Crown</i> |
| 6 | Konagawakoratuwa, <i>Crown</i> | 36 | Alugamagewatta |
| 7 | Aragawatta, T. P. 298,173 | 36A | Kirungarekelewatta, <i>Crown</i> |
| 8 | Weliawatta, <i>Crown</i> | 37 | Arewatta |
| 9 | Dambelawa, <i>Crown</i> | 38 | Kirungarewatta |
| 10 | Gamagawewa, <i>Crown</i> | 39 | Kirungarewatta |
| 11 | Amaratingewela-atmagehena, <i>Crown</i> | 40 | Kirungarewatta, T. P. 295,230 |
| 12 | Dipotara, <i>Crown</i> | 41 | Bopelagawakoratuwahena, <i>Crown</i> |
| 13 | Kalagahakoratuwa, <i>Crown</i> | 42 | Bulugahawatta, T. P. 298,290 |
| 14 | Kalagahakoratuwawattihena, <i>Crown</i> | 43 | Rataparamandiyakoratuwa, <i>Crown</i> |
| 15 | Kalagahakoratuwa, <i>Crown</i> | 44 | Rataparamandiyakoratuwa, <i>Crown</i> |
| 16 | Kalagahakoratuwa | 45 | Rataparamandiyakoratuwa, <i>Crown</i> |
| 17 | Kekalagahawatta, T. P. 295,232 | 46 | Bulugahawatta, T. P. 298,280 |
| 18 | Amarasingedarawatta, <i>Crown</i> | 47 | Bulugahawattakella, T. P. 297,928 |
| 19 | Ambagahawatta, T. P. 295,253 | 48 | Arewatta, T. P. 297,928 |
| 20 | Ambagahawatta, T. P. 256,271 | 48A | Pallebulugawahena, <i>Crown</i> |
| 21 | Ambagahawatta, T. P. 297,925 | 49 | Pallebulugawatta, <i>Crown</i> |
| 22 | Ambagahawattihena, <i>Crown</i> | 50 | Galgawawatta, <i>Crown</i> |
| 23 | Kekalagahawattihena, <i>Crown</i> | 51 | Pallebulugawatta, <i>Crown</i> |
| 24 | Dekankoratuwa, <i>Crown</i> | 52 | Pallebulugawahena, <i>Crown</i> |
| 25 | Dekankoratuwa, <i>Crown</i> | 53 | Maragahawakkekkoratuwa, <i>Crown</i> |
| 26 | Dekankoratuwa, <i>Crown</i> | 54 | Maragahawakkekkoratuwa and Gurulindagawahena, <i>Crown</i> |
| 27 | Kekalagahawattihena, <i>Crown</i> | 55 | Maragahawakkekkoratuwa, <i>Crown</i> |
| 28 | Kekalagahawattihena, <i>cc.</i> , <i>Crown</i> | 56 | Maragahawakkekkoratuwa and Gurulindagawahena, <i>Crown</i> |
| 28A | Bogabakoratuwa, <i>cc.</i> , <i>Crown</i> | 57 | Maragahawattakella, T. P. 301,652 |
| 29 | Bogabakoratuwa, <i>cc.</i> , <i>Crown</i> | 58 | Maragahawattakella, T. P. 288,277 |
| 30 | Bogabakoratuwa, <i>Crown</i> | 59 | Maragahawattakella (Road Reservation), <i>Crown</i> |

II.—Preliminary plan 401.

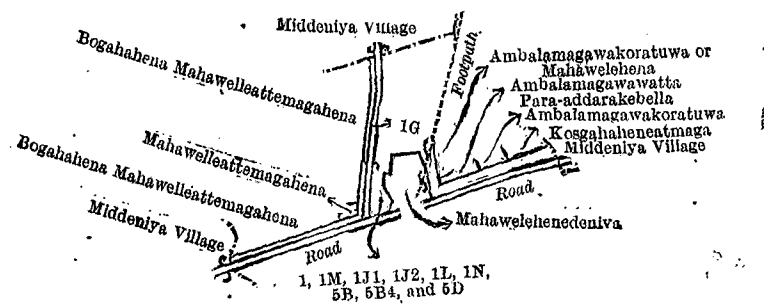
Lot.	Name of Land.	Extent, A. R. P.
1	Mahawelehena	1 0 31
1M	Mahawelehena, Meegahagawakella (road reservation)	0 0 26
1J1	Do. (do.)	0 0 3
1J2	Do. (do.)	0 0 1½
1L	Mahawelehena, Pinhena (do.)	0 0 13
1N	Pinhena <i>alias</i> Ischolewatta	0 1 3
5B	Ambalamagawawatta, Para-addarakella (road reservation)	0 0 32
5B4	Ambalamagawakoratuwa	0 0 5
5D	Ambalamagawakoratuwekebella	0 0 16
		2 0 10½

and bounded as follows: on the north by Bogahahena, Mahawelleattemagahena sold by the Crown, Mahawelleattemagahena sold by the Crown, Bogahahena, Mahawelleattemagahena sold by the Crown, the village limit of Middeniya; on the east by a footpath, Ambalamagawakoratuwa or Mahawelehena sold by the Crown under the Waste Lands Ordinances, Ambalamagawawatta, Para-addarakebella sold by the Crown under the Waste Lands Ordinances, Ambalamagawakoratuwa sold by the Crown under the Waste Lands Ordinances, Kosgahaheneatmaga sold by the Crown under the Waste Lands Ordinances, the village limit of Middeniya; on the south by a road, Mahawelehenedeniya claimed by Weerakkodiachchige Heen Appu, a road; on the west by the village limit of Middeniya.

NOTE.—The following lot lying within the above boundaries is excluded from this order, and its extent of 22 perches is not included in the acreage of 2 acres and 10½ perches given above:—

Preliminary plan 401.

Lot.	Name of Land.	Extent A. R. P.
1G	Gaisabhawa road	0 0 22



Surveyor-General's Office,
Colombo, November 2, 1914.

Scale of 8 Chains to an Inch.

G. K. THORNHILL,
for Acting Surveyor-General.

III.—Preliminary plan 401.

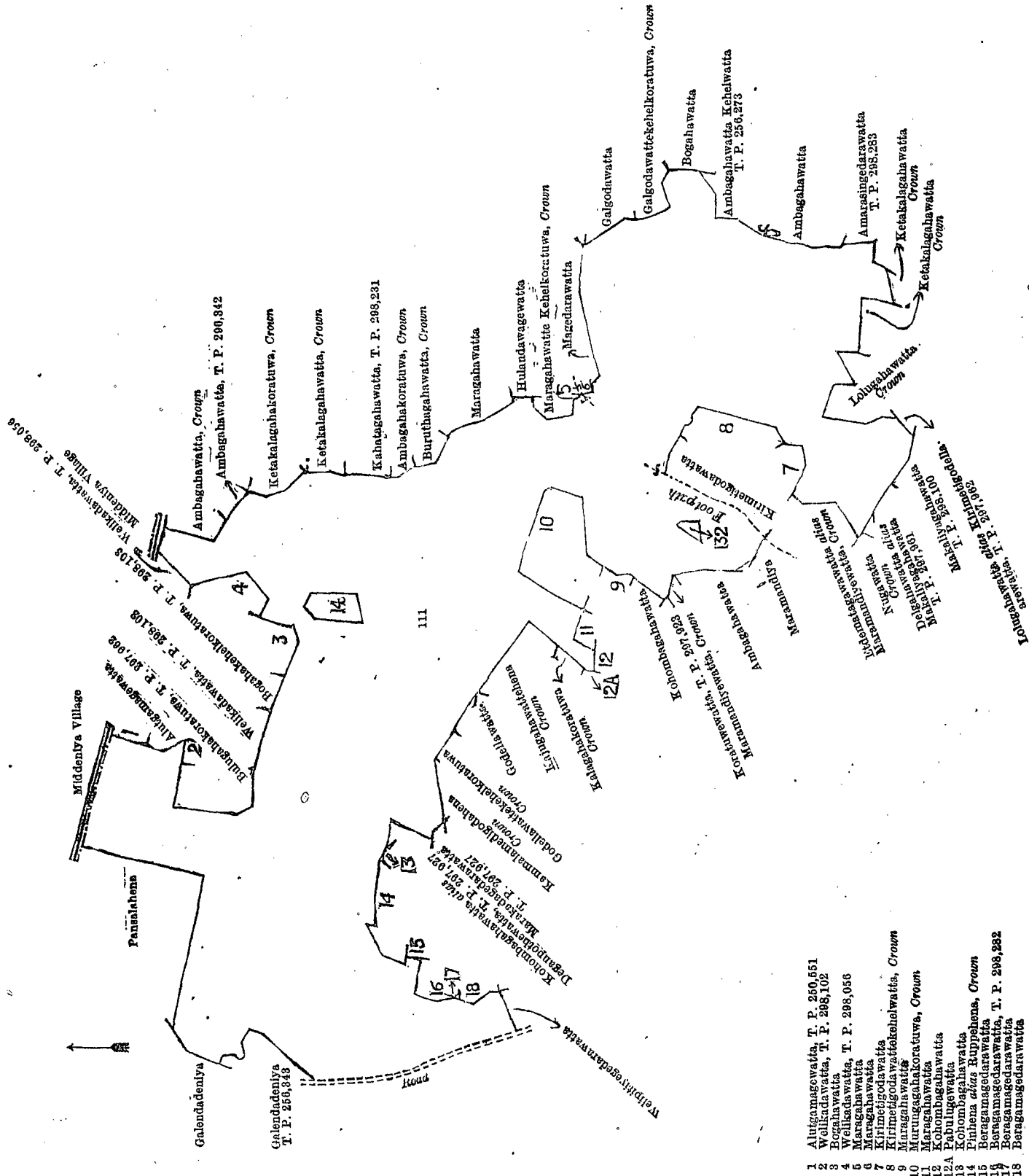
Lot.	Name of Land.	Extent, A. R. P.
111	Rumehena, Kammalamedigodahena, &c.	80 3 21

and bounded as follows: on the north by Pansalahena to be declared the property of Middeniya Pansala under the Waste Lands Ordinances, the village limit of Middeniya, Alutgamagewatta sold by the Crown (T. P. 250,551), Alutgamagewatta sold by the Crown, Welikadawatta granted at half-improved value (T. P. 298,102), Bulugahakoratuwa sold by the Crown (T. P. 297,962), Welikadawatta granted at half-improved value (T. P. 298,102), Bogahakehelkoratuwa sold by the Crown (T. P. 298,103), Bogahawatta sold by the Crown, Welikadawatta granted at half-improved value (T. P. 298,056), Welikadawatta granted at half-improved value (T. P. 298,056), the village limit of Middeniya; on the east by Ambagahawatta claimed by the Crown, Ambagahawatta granted at half-improved value (T. P. 290,342), Ketakalagahakoratuwa to be declared the property of the Crown under the Waste Lands Ordinances, Ketakalagahawatta to be declared the property of the Crown under the Waste Lands Ordinances, Kahatagahawatta sold by the Crown (T. P. 298,231) Ambagahakoratuwa claimed by the Crown, Buruthagahawatta to be declared the property of the Crown under the Waste Lands Ordinances, Maragahawatta granted at half-improved value, Hulandawagewatta claimed by Mallawarachchige Pehamy, Maragahawattakehelkoratuwa to be declared the property of the Crown under the Waste Lands Ordinances, Maragahawatta claimed by Amarasinha Salman and others, Magederawatta claimed by Wickramachchikankanange Deonis, Galgodawatta to be declared the property of the Crown under the Waste Lands Ordinances, Galgodawattekehelkoratuwa to be declared the property of the Crown under the Waste Lands Ordinances, Bogahawatta claimed by Kankanange Jayatuhamy, Ambagahawatta, Kehelwatta sold by the Crown (T. P. 256,273), Ambagahawatta sold by the Crown, Amarasingedarawatta sold by the Crown, T. P. 298,283; on the south by Ketakalagahawatta to be declared the property of the Crown under the Waste Lands Ordinances, Lolugahawatta to be declared the property of the Crown under the Waste Lands Ordinances, Lolugahawatta *alias* Kirimetigodella-arewatta sold by the Crown (T. P. 297,962), Makaliyagahawatta (T. P. 298,100) sold by the Crown, Delgahawatta *alias* Makaliyagahawatta sold by the Crown (T. P. 297,961), Nugawatta to be declared the property of the Crown under the Waste Lands Ordinances, Etademata gawawatta *alias* Maramandiyewatta to be declared the property of the Crown under the Waste Lands Ordinances, Kirimetigodawatta sold by the Crown, Kirimetigodawattekehelwatta to be declared the property of the Crown under the Waste Lands Ordinances, Kirimetigodawatta sold by the Crown, a footpath, Maramandiya claimed by the Crown, Ambagahawatta claimed by Werellagamachchige Heen Appu, Maramandiyewatta to be declared the property of the Crown under the Waste Lands Ordinances, Koratuwewatta sold by the Crown (T. P. 297,923), Kohombagahawatta claimed by Obada Hettige Samel, Maragahawatta sold by the Crown, Murungagahakoratuwa to be declared the property of the Crown under the Waste Lands Ordinances, Maragahawatta sold by the Crown, Kohombagahawatta claimed by Obada Hettige Samel, Pabulugewatta claimed by Paramuna Achehi Siriwardana Vitaranage Don Bastian, Kalagahakoratuwa to be declared the property of the Crown under the Waste Lands Ordinances, Kajugahawattahena to be declared the property of the Crown under the Waste Lands Ordinances, Godellawattekehelkoratuwa to be declared the property of the Crown under the Waste Lands Ordinances, Kammalamedigodahena to be declared the property of the Crown under the Waste Lands Ordinances, Marakadagedarawatta claimed by Siribaddanage Don David, T. P. 297,927, Kohombagahawatta *alias* Deganpothewatta sold by the Crown (T. P. 297,927), Kohombagahawatta sold by the Crown, Pinhena *alias* Ruppehena to be declared the property of the Crown under the Waste Lands Ordinances, Beragamagedarawatta sold by the Crown, Beragamagedarawatta sold by the Crown (T. P. 298,282), Beragamagedarawatta claimed by Beragama Liyanage Punchi Appu, Welipitiyegedarawatta claimed by Peramunige Dines Hamy; on the west by a road, Galendadeniya sold by the Crown (T. P. 256,343), Galendadeniya claimed by W. A. Heen Appu.

NOTE.—The following lots lying within the above boundaries are excluded from this order, and their extent of 2 roods and 10 perches is not included in the acreage of 80 acres 3 roods and 21 perches given above:—

Lot.	Name of Land.	Extent, A. R. P.
14	Kammalamadigodakoratuwa	0 1 36
132	Tambalapelessagedarawatta	0 0 14
		0 2 10

Preliminary plan 401.



- 1 Alugamagawatta, T. P. 250,551
- 2 Welikadavatta, T. P. 298,102
- 3 Bogahawatta
- 4 Welikadavatta, T. P. 298,056
- 5 Maragahawatta
- 6 Maragahawatta
- 7 Kirimigodavatta
- 8 Kirimigodavattakehelwatta, Crown
- 9 Maragahawattis
- 10 Murungagahakoratuwa, Crown
- 11 Maragahawatta
- 12 Kohombagahawatta
- 12A Pabulugawatta
- 13 Kohombagahawatta
- 14 Piniema *alias* Ruppelena, Crown
- 15 Beragamagedarawatta
- 16 Beragamagedarawatta, T. P. 298,282
- 17 Beragamagedarawatta
- 18 Beragamagedarawatta

Surveyor-General's Office,
Colombo, August 20, 1914.

Scale of 8 Chains to an Inch.

G. K. THORNHILL,
for Acting Surveyor-General.

December 23, 1914.

FREDERICK LEWIS,
Special Officer.

Kurunegala S. O. No. 1,021.

Order under Section 2 of "The Waste Lands Ordinances of 1897, 1899, 1900, and 1903,"
declaring Lands to be Crown Property.

In the matter of the lands commonly called or known as Road, stream, &c., situate in the village of Kalugamuwa, in the Gannawe korale of the Weudawili hatpattu of the Kurunegala District, in the North-Western Province, and of "The Waste Lands Ordinances of 1897, 1899, 1900, and 1903."

The notice required by section 1 of "The Waste Lands Ordinances of 1897, 1899, 1900, and 1903," having been duly published in manner prescribed by that section in respect of the above-named lands (*vide* Notice No. 5,364), and no claim having been made to the said lands or to any interest therein within the period of three months from the date specified in the said notice, I, Thomas Graham Willett, Special Officer appointed under section 28 of the said Ordinances, under and by virtue of the powers vested in me in that behalf by section 2 of the said Ordinances, do hereby on February 10, 1915, order and declare that the said lands, as more fully described herein below, situate in the village of Kalugamuwa, in the Gannawe korale of the Weudawili hatpattu of the Kurunegala District, in the North-Western Province, and shown as lots 71, 71B, 71C, 71D, 112 in preliminary plan 1,527 and in the annexed diagrams, and containing in extent 3 acres 1 rood and 30 perches, are the property of the Crown.

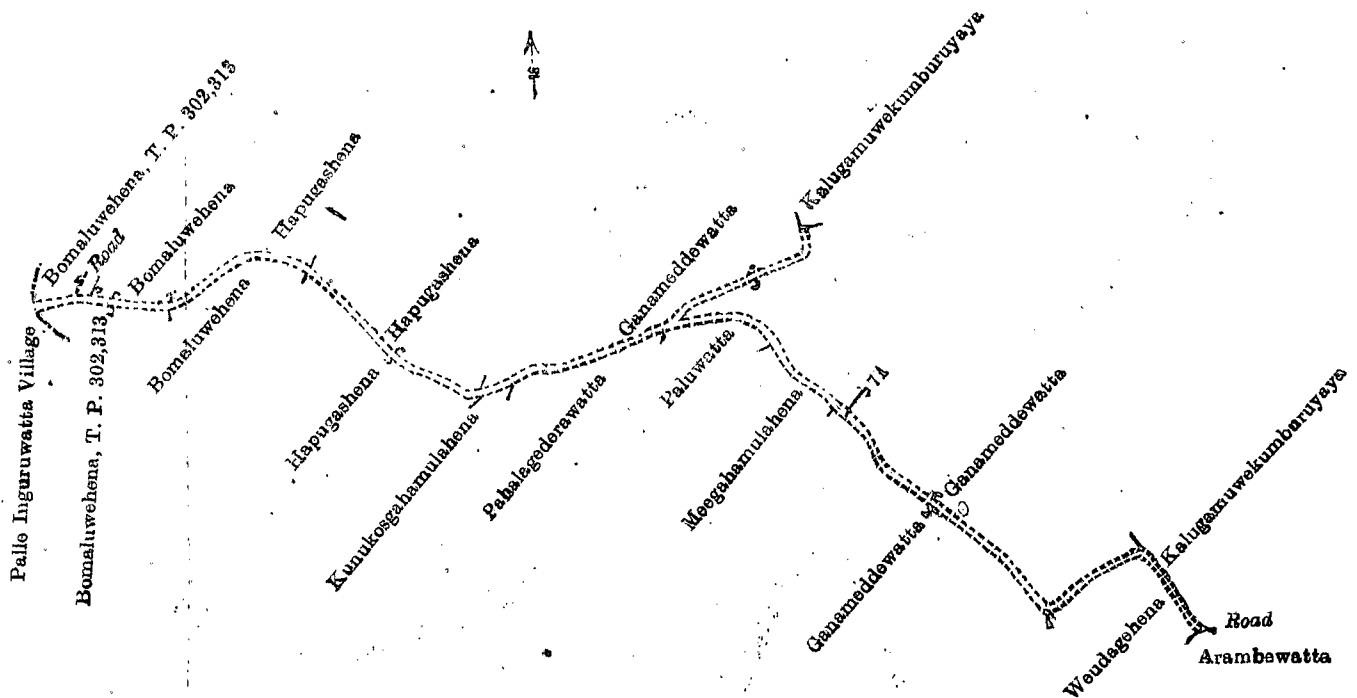
Description of the Lands referred to.

The following lots situated in the village of Kalugamuwa, in the Gannawe korale of the Weudawili hatpattu of the Kurunegala District, in the North-Western Province, as described in the annexed diagrams:—

I.—Preliminary plan 1,527.

Lot.	Road	Name of Land.	Extent, A. R. P.
71	0 1 20

and bounded as follows: on the north by Bomaluwehena sold by Crown (T. P. 302,313), a road, Bomaluwehena sold by the Crown, Hapugashena claimed by Nekatgedera Mudalihamy, Hapugashena claimed by W. M. Loku Punchirala and others, Ganameddewatta claimed by Mudalihamy and others, Kalugamuwekumburuyaya claimed by N. Mudalihamy and others, Ganameddewatta claimed by Mudalihamy and others; on the east by Kalugamuwekumburuyaya claimed by N. Mudalihamy and others, a road; on the south by Arambewatta claimed by G. Mudalihamy, Weudagehena claimed by D. M. Dingiri Banda and others, Ganameddewatta claimed by Mudalihamy and others, Meegahamulahena sold by the Crown, Paluwatta claimed by D. M. Puchi Banda, Pahalagederawatta claimed by E. M. Mudalihamy and others, Kunukosgahamulahena sold by the Crown, Hapugashena claimed by W. M. Loku Punchirala and others, Bomaluwehena sold by the Crown (T. P. 302,313); on the west by the village limit of Palle Inguruwatta.



Surveyor-General's Office,
Colombo, July 21, 1914.

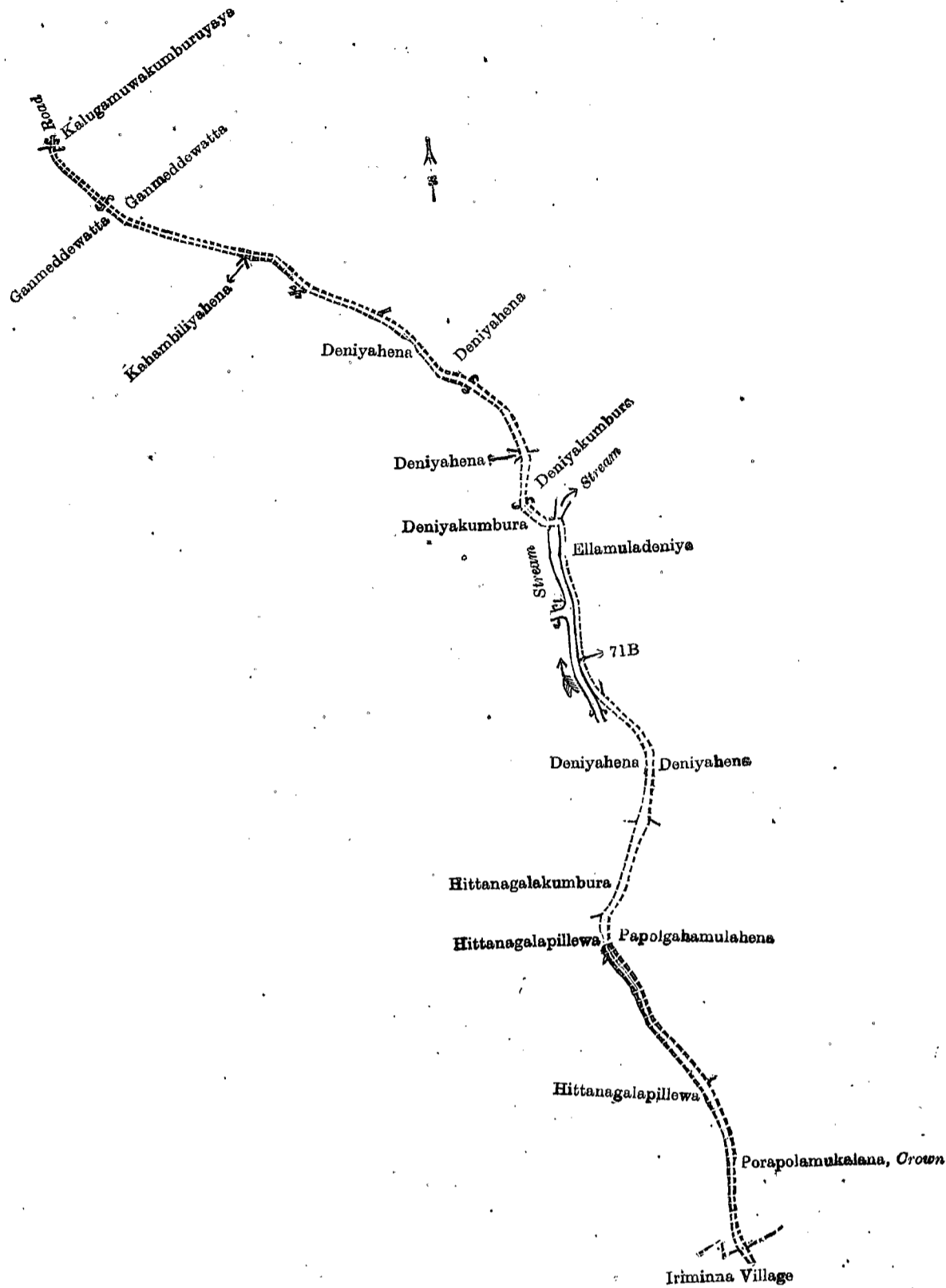
Scale of 4 Chains to an Inch.

G. K. THORNHILL,
for Acting Surveyor-General.

II.—Preliminary plan 1,527.

Lot.	Road	Name of Land.	Extent, A. R. P.
71B	0 1 20

and bounded as follows: on the north by a road, Kalugamuwekumburuyaya claimed by N. Mudalihamy and others, Ganameddewatta claimed by W. M. Dingirihamy and others, Deniyahena claimed by W. M. Mudalihamy, Deniyakumbura claimed by W. M. Dingirihamy, a stream; on the east by Ellamuladeniya claimed by Y. M. Appuhamy, Deniyahena sold by the Crown, Papolgahamulahena sold by the Crown, Porapolamukalana belonging to the Crown; on the south by the village limit of Irimitma; on the west by Hittanagalapillewa claimed by Y. M. Appuhamy, Hittanagalapillewa claimed by Y. M. Kiri Banda and others, Hittanagalakumbura claimed by Y. M. Appuhamy and others, Deniyahena sold by the Crown, a stream, Deniyakumbura claimed by W. M. Dingirihamy, Deniyahena sold by the Crown, Deniyahena claimed by W. M. Mudalihamy, Kahambiliyahena sold by the Crown, Ganameddewatta claimed by W. M. Dingirihamy and others.



Surveyor-General's Office,
Colombo, July 21, 1914.

Scale of 4 Chains to an Inch.

G. K. THORNHILL,
for Acting Surveyor-General.

III.—Preliminary plan 1,527.

Lot.	Name of Land.	Extent, A. R. P.
71C	Road	1 0 32

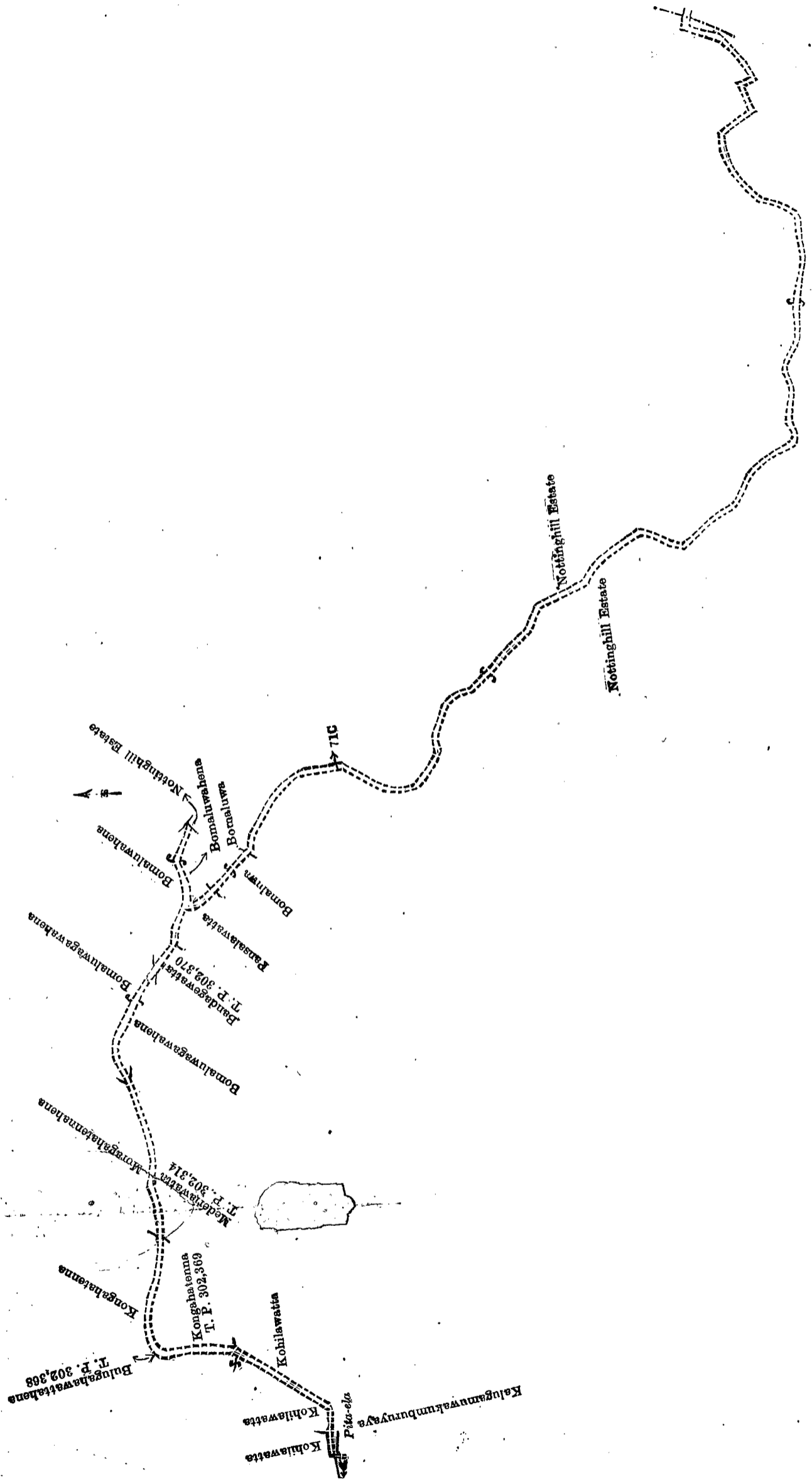
and bounded as follows : on the north by Kohilawatta claimed by W. M. Dingiri Banda and others, Kohilawatta claimed by W. M. Dingirihamy, Bulugahamulawattahena sold by the Crown (T. P. 302,368), Kongahatenna sold by the Crown, Moragahatennahena sold by the Crown, Bomaluwagawahena sold by the Crown, Bomaluwahena sold by the Crown, Nottingham estate sold by the Crown, Bomaluwahena sold by the Crown, Bomaluwa claimed by the Kalugamuwa pansala, Nottingham estate sold by the Crown ; on the east by the village of Iriminna ; on the south by the Nottingham estate sold by the Crown, Bomaluwa claimed by the Kalugamuwa pansala, asalawatta claimed by Kalugamuwa pansala, Bandagewatta sold by the Crown (T. P. 302,370), Bomaluwagawahena sold by the Crown, Mederiwatta sold by the Crown (T. P. 302,314), Kongahatenna sold by the Crown (T. P. 302,369), Kohilawatta claimed by H. M. Appuhamy, Kalugamuwakumburuyaya claimed by N. Mudalihamy and others (Pita-ela) ; on the west by Kohilawatta claimed by W. M. Dingiri Banda and others.

[For Diagram see page 784.]

IV.—Preliminary plan 1,527.

Lot.	Name of Land.	Extent, A. R. P.
71D	Road	0 3 6

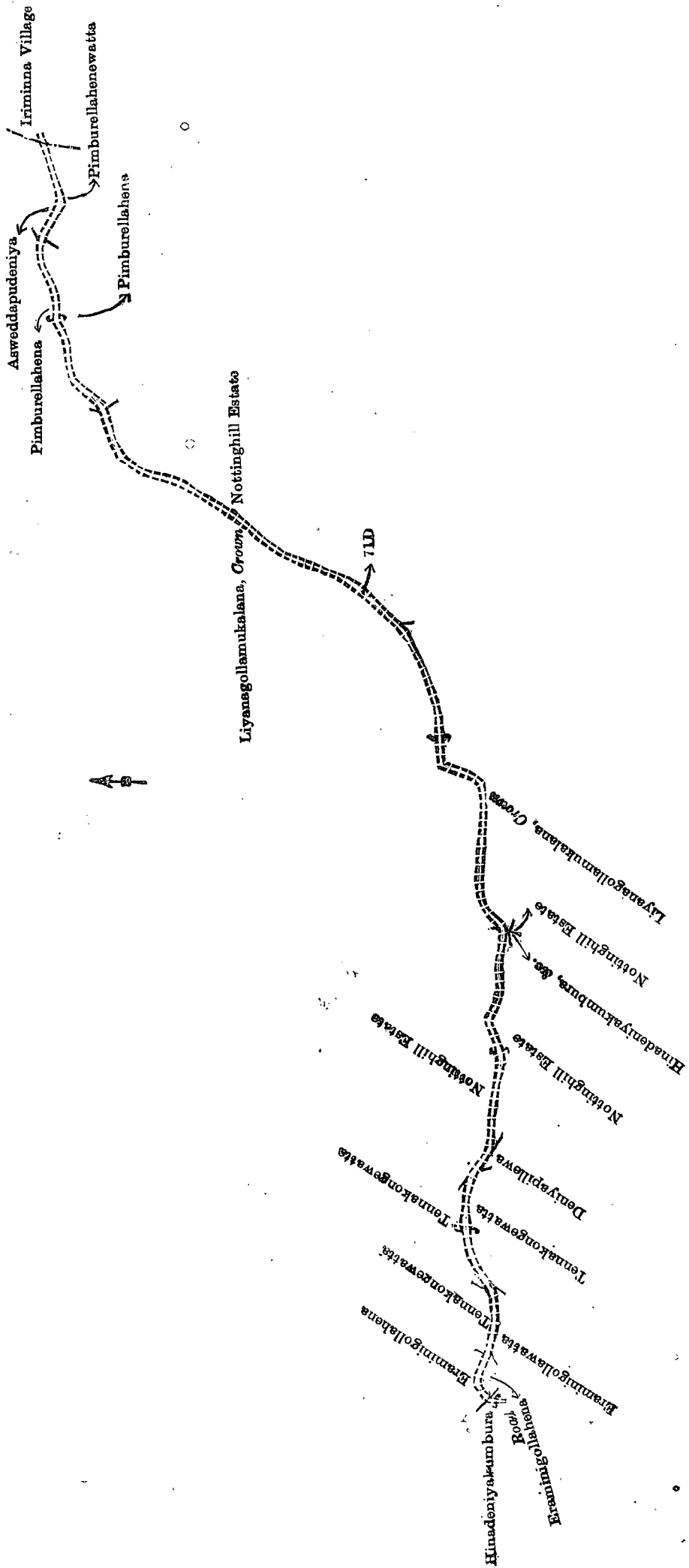
and bounded as follows : on the north by Eraminigollahena claimed by H. M. Appuhamy and others, Tennakoongewatta claimed by ditto, Tennakoongewatta claimed by K. Appuhamy, Nottingham estate sold by the Crown, Liyanagollamukalana belonging to the Crown, Pimburellahena claimed by Dr. H. M. Fernando and others, Aswedappudeniya claimed by Naide ; on the east by the village limit of Iriminna ; on the south by Pimburellahenewatta sold by the Crown, Pimburellahena claimed by Dr. H. M. Fernando and others, Nottingham estate sold by the Crown, Liyanagollamukalana belonging to the Crown, Nottingham estate sold by the Crown, Hinadeniyakumbura, &c., claimed by M. Ran Naide and others, Nottingham estate sold by the Crown, Deniyapillewa claimed by W. M. Kirihamy, Tennakoongewatta claimed by K. Appuhamy, Eraminigollawatta claimed by H. M. Banda, Eraminigollahena claimed by H. M. Appuhamy ; on the west by Hinadeniyakumbura claimed by M. Ran Naide and others.



Surveyor-General's Office,
Colombo, July 21, 1914.

Scale of 4 Chains to an Inch.

G. K. THORNHILL,
for Acting Surveyor-General.



Surveyor-General's Office,
Colombo, July 21, 1914.

Scale of 4 Chains to an Inch.

G. K. THORNHILL,
for Acting Surveyor-General.

V.—Preliminary plan 1,527:

Lot.	Stream	Name of Land.	Extent, A. R. P.
112			0 2 32

and bounded as follows : on the north by Kalugamuwekumburuyaya claimed by N. Mudalihamy and others ; on the east by Kirimetiyaehena sold by the Crown (T. P. 302,371), Kirimetiyaawa sold by the Crown, Ellamuladeniya claimed by Y. M. Appuhamy, a road declared to be the property of the Crown under the Waste Lands Ordinances, Deniyahena claimed by W. M. Dingirihami ; on the south by Deniyahena claimed by W. M. Dingirihami, Hitinagalakumbura claimed by Appuhami and others ; on the west by Ithalahitinagalahena claimed by Y. Appuhami, Warawattamukalana or Warakandamukalana claimed by the Crown, Hitinagalahena claimed by Y. Kiri Banda and Mudiyanse, Warawattamukalana or Warakandamukalana claimed by the Crown, Deniyahena claimed by W. M. Dingirihamy, deniya claimed by ditto, Deniyahena claimed by W. M. Mudalihamy, Lindawela-aramba claimed by W. M. Dingirihamy.



Surveyor-General's Office,
Colombo, July 21, 1914.

Scale of 4 Chains to an Inch.

G. K. THORNBILL,
for Acting Surveyor-General.

February 10, 1915.

T. G. WILLETT,
Special Officer.

Anuradhapura S. O. No. 735.

Order under Section 2 of "The Waste Lands Ordinances of 1897, 1899, 1900, and 1903,"
declaring Lands to be Crown Property.

In the matter of the lands commonly called or known as Wewelketiyamukalana, Accaraidama Minipittaniyapara, &c., situate in the village of Wewelketiya in the Kende tulana of the Kende korale of the Nuwaragam palata in the North-Central Province, and of "The Waste Lands Ordinances of 1897, 1899, 1900, and 1903."

THE notice required by section 1 of "The Waste Lands Ordinances of 1897, 1899, 1900, and 1903," having been duly published in manner prescribed by that section in respect of the above-named lands (vide Notice No. 5,221), and no claim having been made to the said lands or any interest therein within the period of three months from the date specified in the said notice, I, Thomas Graham Willett, Special Officer appointed under section 28 of the said Ordinances, under and by virtue of the powers vested in me in that behalf by section 2 of the said Ordinances, do hereby, on January 19, 1915, order and declare that the said lands, as more fully described herein below, situate in the village of Wewelketiya, in the Kende tulana of the Kende korale of the Nuwaragam palata in the North-Central Province, and shown as lots 1, 1A, 1C, 1D, 1F, 1G, 1J, 1K, 1L, 1L1, 1S, 1T, 2, 3A, 4A, 5, 6, 6B, 7, 11, 11A, 14, 17, 17A, 18, 22, 23, 24, 25, 26, 27, 28, 29, 30, 31, 32 in preliminary plan 589 and in the annexed diagram, and containing in extent 973 acres and 5 perches, are the property of the Crown.

Description of the Lands referred to.

The following lots situated in the village of Wewelketiya, in the Kende tulana of the Kende korale of the Nuwara-gam palata, in the North-Central Province, as described in the annexed diagram:—

Preliminary plan 589.

Lot.	Name of Land.	Extent, A. R. P.	Lot.	Name of Land.	Extent, A. R. P.
1	Wewelketiyamukalana	605 0 35	11	Para-addara-accara	5 2 3
1A	Do.	115 2 4	11A	Do.	0 1 5
1C	Do.	4 3 35	14	Wewelketiyetisbamba	5 1 7
1D	Do.	0 0 10	17	Wekandapaulakele	0 3 18
1F	Accaraidama	0 0 15	17A	Do.	1 1 21
1G	Minipittaniyepara	0 0 9	18	Wewelketiyawewa	105 3 35
1J	Accaraidama	0 0 17	22	Ganpara (minor road)	5 1 29
1K	Alutaccara	2 1 25	23	Wekanda	0 2 23
1L	Wewelketiyamukalana	5 2 5	24	Kudagama-ela	1 1 25
1L1	Do.	2 0 22	25	Ela	0 0 11
1S	Alutaccara	0 1 13	26	Wan-ela	0 0 36
1T	Wewelketiyamukalana	82 0 20	27	Karattapara	0 1 25
2	Minipittaniya	0 2 0	28	Do.	0 1 18
3A	Kirimetiaccara	0 3 16	29	Wekanda	0 1 7
4A	Do.	0 1 26	30	Ela	0 2 14
5	Lolugaswewa	21 1 0	31	Do.	0 0 37
6	Palugahaidama	1 1 38	32	Do.	0 1 14
6B	Palugahaidama	0 2 6			
7	Meegahawala	0 0 21			973 0 5

and bounded as follows: on the north by the village limit of Tamarahamillewa; on the east by the boundary of the Kalpe korale; on the south by the boundary of the Kalpe korale, the village limit of Tambalagollewa; on the west by the village limit of Pihimbiyagollewa, the village limit of Tamarahamillewa.

NOTE.—The following lots lying within the above boundaries are excluded from this order, and their aggregate acreage of 146 acres 1 rood and 15 perches is not included in the acreage of 973 acres and 5 perches given above:—

Preliminary plan 589.

Lot.	Name of Land.	Extent, A. R. P.	Lot.	Name of Land.	Extent, A. R. P.
1E	T. P. 269,845	2 0 12	16	T. P. 253,499	1 3 28
1I	T. P. 269,846	3 0 22	19	Pahalapokuna	0 0 33
1Q	T. P. 276,836	1 1 26	20	Ihalapokuna	0 1 20
3	T. P. 254,983	8 0 25	21	Tambalagollewe Rangiri Dambulu	
4	T. P. 224,766	6 3 37		Vihare	10 3 38
6A	T. P. 260,904	1 0 33	21½	Pansalebima	4 1 30
8	T. Ps. 153,325 and 260,905	14 3 39	1N	Alutaccara	1 3 4
10	T. Ps. 153,314, 154,228, 182,559, 182,560, 222,812, and 224,787	66 3 35	1O	Do.	1 2 24
12	T. Ps. 224,765 and 274,534	5 0 31	1P	Do.	1 1 2
1B	Alutaccara	2 2 27	1R	Do.	2 2 29
1H	Do.	3 0 0	10A	Wewelketiyawela	0 2 38
1M	Do.	2 0 17	17B	Alutaccara	0 0 34
13	T. P. 274,596	0 0 35			146 1 15
15	Wewelketiyegangoda	1 3 36			

[For Diagram see page 788.]

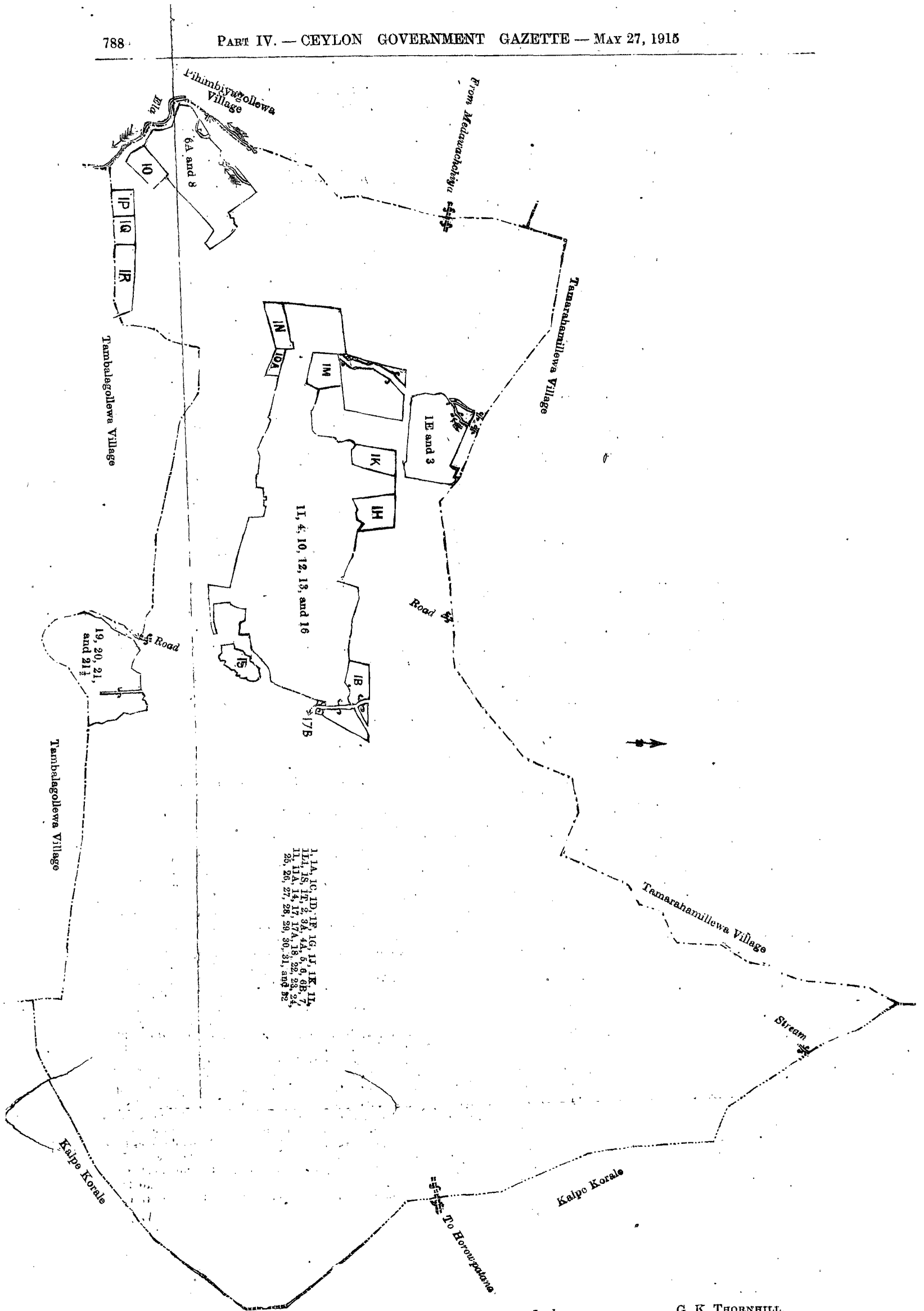
Uva S. O. No. 1,932.

Order under Section 4, Sub-section (1), of "The Waste Lands Ordinances of 1897, 1899, 1900, and 1903,"
declaring Lands to be Crown Property.

In the matter of the lands commonly called or known as Henapitawattahena, Allandugahahena, Epita-arawahena, &c., situate in the village of Dandugala, in the Bogoda korale of the Yatikinda division, in the Province of Uva, and of "The Waste Lands Ordinances of 1897, 1899, 1900, and 1903."

WHEREAS in pursuance of section 1 of the said Ordinances it was duly notified on April 12, 1911, that if no claim to the lands commonly called or known as Henapitawattahena, Allandugahahena, Epita-arawahena, &c., situate in the village of Dandugala, in the Bogoda korale of the Yatikinda division, in the Province of Uva, containing in extent 47 acres 1 rood and 24 perches, and shown as lots 39, 35, 42 in preliminary plan 174, as described in the annexed diagrams, was made to John George Fraser, Special Officer appointed under section 28 of the said Ordinances, within the period of three months from the date specified in such notice, such lands would be declared the property of the Crown, and dealt with on account of the Crown (*vide* Notice No. 4,050):

And whereas (1) Ratnayaka Mudiyansele Sudu Banda Bogoda Korala made claim thereto, (2) Ratnayaka Mudiyansele Appuhamy Gamarala, (3) Ratnayaka Mudiyansele Punchi Banda, (4) Ratnayaka Mudiyansele Mutu Banda made claim to the said lots 39 and 35, (5) Meera Lebbe Ahamadu Lebbe Marikkar, (6) Dandugala Alutwalawwe Ratnayaka Mudiyansele Heen Menika made claim to the said lot 39, and (7) Nayawatta Punchirala made claim to the said lot 35; and whereas the said 1st claimant came to an agreement dated August 19, 1911, whereby in consideration of being declared the purchaser of 3 acres more or less of lot 42, 4 acres more or less of lot 39, and 2 acres more or less of lot 35, now shown as lots 42D, 39B, 35A in the same block survey preliminary plan, for a sum of Rs. 81, he withdrew his claim to the said lots 39, 35, 42; the said 2nd claimant came to an agreement dated August 19, 1911, whereby in consideration of being declared the purchaser of 2 acres more or less of lot 39, now shown as lot 39E in the same block survey preliminary plan, for a sum of Rs. 18, he withdrew his claim to the said lots 39 and 35; the said 3rd claimant came to an agreement dated September 9, 1911, whereby in consideration of being declared the purchaser of $\frac{1}{2}$ of an acre more or less of lot 39, 2 acres more or less of lot 35, and 2 acres more or less of lot 76 upon payment of a sum of Rs. 43 to the Government Agent at Badulla on or before October 9, 1911, he withdrew claim to the remainder of lots 39 and 35; and whereas it was further agreed by the same agreement that should he fail to make the said payment of Rs. 43 by the said date, his claim to the said portions of lots 39, 35, and 76 should also be considered to have been withdrawn and the said portions of lots 39, 35, and 76 should also be declared to be the property of the Crown, and the said claimant has failed to make the said payment by the due date; and whereas the said 4th claimant came to an agreement dated August 19, 1911, whereby in consideration of being declared the purchaser of 2 acres more or less of lot 35, $\frac{1}{2}$ of an acre more or less of lot 39, and $\frac{1}{2}$ of an acre more or less of lot 39, now shown as lots 35B, 39D, 39F in the same block survey preliminary plan, for a sum of Rs. 32, he withdrew his claim to the



1, 1A, 1C, 1D, 1E, 1G, 1I, 1K, 1L, 1M, 1N, 1O, 1P, 1Q, 1R, 1S, 1T, 1U, 1V, 1W, 1X, 1Y, 1Z, 2, 2A, 2B, 2C, 2D, 2E, 2F, 2G, 2H, 2I, 2J, 2K, 2L, 2M, 2N, 2O, 2P, 2Q, 2R, 2S, 2T, 2U, 2V, 2W, 2X, 2Y, 2Z, 3, 3A, 3B, 3C, 3D, 3E, 3F, 3G, 3H, 3I, 3J, 3K, 3L, 3M, 3N, 3O, 3P, 3Q, 3R, 3S, 3T, 3U, 3V, 3W, 3X, 3Y, 3Z, 4, 4A, 4B, 4C, 4D, 4E, 4F, 4G, 4H, 4I, 4J, 4K, 4L, 4M, 4N, 4O, 4P, 4Q, 4R, 4S, 4T, 4U, 4V, 4W, 4X, 4Y, 4Z, 5, 5A, 5B, 5C, 5D, 5E, 5F, 5G, 5H, 5I, 5J, 5K, 5L, 5M, 5N, 5O, 5P, 5Q, 5R, 5S, 5T, 5U, 5V, 5W, 5X, 5Y, 5Z, 6, 6A, 6B, 6C, 6D, 6E, 6F, 6G, 6H, 6I, 6J, 6K, 6L, 6M, 6N, 6O, 6P, 6Q, 6R, 6S, 6T, 6U, 6V, 6W, 6X, 6Y, 6Z, 7, 7A, 7B, 7C, 7D, 7E, 7F, 7G, 7H, 7I, 7J, 7K, 7L, 7M, 7N, 7O, 7P, 7Q, 7R, 7S, 7T, 7U, 7V, 7W, 7X, 7Y, 7Z, 8, 8A, 8B, 8C, 8D, 8E, 8F, 8G, 8H, 8I, 8J, 8K, 8L, 8M, 8N, 8O, 8P, 8Q, 8R, 8S, 8T, 8U, 8V, 8W, 8X, 8Y, 8Z, 9, 9A, 9B, 9C, 9D, 9E, 9F, 9G, 9H, 9I, 9J, 9K, 9L, 9M, 9N, 9O, 9P, 9Q, 9R, 9S, 9T, 9U, 9V, 9W, 9X, 9Y, 9Z, 10, 10A, 10B, 10C, 10D, 10E, 10F, 10G, 10H, 10I, 10J, 10K, 10L, 10M, 10N, 10O, 10P, 10Q, 10R, 10S, 10T, 10U, 10V, 10W, 10X, 10Y, 10Z, 11, 11A, 11B, 11C, 11D, 11E, 11F, 11G, 11H, 11I, 11J, 11K, 11L, 11M, 11N, 11O, 11P, 11Q, 11R, 11S, 11T, 11U, 11V, 11W, 11X, 11Y, 11Z, 12, 12A, 12B, 12C, 12D, 12E, 12F, 12G, 12H, 12I, 12J, 12K, 12L, 12M, 12N, 12O, 12P, 12Q, 12R, 12S, 12T, 12U, 12V, 12W, 12X, 12Y, 12Z, 13, 13A, 13B, 13C, 13D, 13E, 13F, 13G, 13H, 13I, 13J, 13K, 13L, 13M, 13N, 13O, 13P, 13Q, 13R, 13S, 13T, 13U, 13V, 13W, 13X, 13Y, 13Z, 14, 14A, 14B, 14C, 14D, 14E, 14F, 14G, 14H, 14I, 14J, 14K, 14L, 14M, 14N, 14O, 14P, 14Q, 14R, 14S, 14T, 14U, 14V, 14W, 14X, 14Y, 14Z, 15, 15A, 15B, 15C, 15D, 15E, 15F, 15G, 15H, 15I, 15J, 15K, 15L, 15M, 15N, 15O, 15P, 15Q, 15R, 15S, 15T, 15U, 15V, 15W, 15X, 15Y, 15Z, 16, 16A, 16B, 16C, 16D, 16E, 16F, 16G, 16H, 16I, 16J, 16K, 16L, 16M, 16N, 16O, 16P, 16Q, 16R, 16S, 16T, 16U, 16V, 16W, 16X, 16Y, 16Z, 17, 17A, 17B, 17C, 17D, 17E, 17F, 17G, 17H, 17I, 17J, 17K, 17L, 17M, 17N, 17O, 17P, 17Q, 17R, 17S, 17T, 17U, 17V, 17W, 17X, 17Y, 17Z, 18, 18A, 18B, 18C, 18D, 18E, 18F, 18G, 18H, 18I, 18J, 18K, 18L, 18M, 18N, 18O, 18P, 18Q, 18R, 18S, 18T, 18U, 18V, 18W, 18X, 18Y, 18Z, 19, 19A, 19B, 19C, 19D, 19E, 19F, 19G, 19H, 19I, 19J, 19K, 19L, 19M, 19N, 19O, 19P, 19Q, 19R, 19S, 19T, 19U, 19V, 19W, 19X, 19Y, 19Z, 20, 20A, 20B, 20C, 20D, 20E, 20F, 20G, 20H, 20I, 20J, 20K, 20L, 20M, 20N, 20O, 20P, 20Q, 20R, 20S, 20T, 20U, 20V, 20W, 20X, 20Y, 20Z, 21, 21A, 21B, 21C, 21D, 21E, 21F, 21G, 21H, 21I, 21J, 21K, 21L, 21M, 21N, 21O, 21P, 21Q, 21R, 21S, 21T, 21U, 21V, 21W, 21X, 21Y, 21Z, 22, 22A, 22B, 22C, 22D, 22E, 22F, 22G, 22H, 22I, 22J, 22K, 22L, 22M, 22N, 22O, 22P, 22Q, 22R, 22S, 22T, 22U, 22V, 22W, 22X, 22Y, 22Z, 23, 23A, 23B, 23C, 23D, 23E, 23F, 23G, 23H, 23I, 23J, 23K, 23L, 23M, 23N, 23O, 23P, 23Q, 23R, 23S, 23T, 23U, 23V, 23W, 23X, 23Y, 23Z, 24, 24A, 24B, 24C, 24D, 24E, 24F, 24G, 24H, 24I, 24J, 24K, 24L, 24M, 24N, 24O, 24P, 24Q, 24R, 24S, 24T, 24U, 24V, 24W, 24X, 24Y, 24Z, 25, 25A, 25B, 25C, 25D, 25E, 25F, 25G, 25H, 25I, 25J, 25K, 25L, 25M, 25N, 25O, 25P, 25Q, 25R, 25S, 25T, 25U, 25V, 25W, 25X, 25Y, 25Z, 26, 26A, 26B, 26C, 26D, 26E, 26F, 26G, 26H, 26I, 26J, 26K, 26L, 26M, 26N, 26O, 26P, 26Q, 26R, 26S, 26T, 26U, 26V, 26W, 26X, 26Y, 26Z, 27, 27A, 27B, 27C, 27D, 27E, 27F, 27G, 27H, 27I, 27J, 27K, 27L, 27M, 27N, 27O, 27P, 27Q, 27R, 27S, 27T, 27U, 27V, 27W, 27X, 27Y, 27Z, 28, 28A, 28B, 28C, 28D, 28E, 28F, 28G, 28H, 28I, 28J, 28K, 28L, 28M, 28N, 28O, 28P, 28Q, 28R, 28S, 28T, 28U, 28V, 28W, 28X, 28Y, 28Z, 29, 29A, 29B, 29C, 29D, 29E, 29F, 29G, 29H, 29I, 29J, 29K, 29L, 29M, 29N, 29O, 29P, 29Q, 29R, 29S, 29T, 29U, 29V, 29W, 29X, 29Y, 29Z, 30, 30A, 30B, 30C, 30D, 30E, 30F, 30G, 30H, 30I, 30J, 30K, 30L, 30M, 30N, 30O, 30P, 30Q, 30R, 30S, 30T, 30U, 30V, 30W, 30X, 30Y, 30Z, 31, 31A, 31B, 31C, 31D, 31E, 31F, 31G, 31H, 31I, 31J, 31K, 31L, 31M, 31N, 31O, 31P, 31Q, 31R, 31S, 31T, 31U, 31V, 31W, 31X, 31Y, 31Z, 32, 32A, 32B, 32C, 32D, 32E, 32F, 32G, 32H, 32I, 32J, 32K, 32L, 32M, 32N, 32O, 32P, 32Q, 32R, 32S, 32T, 32U, 32V, 32W, 32X, 32Y, 32Z.

Surveyor-General's Office,
Colombo, March 20, 1914.

Scale of 16 Chains to an Inch.

G. K. THORNHILL,
for Acting Surveyor-General.

T. G. WILLETT,
Special Officer.

January 19, 1915.

said lots 39 and 35; the said 5th claimant came to an agreement dated August 19, 1911, whereby in consideration of being declared the purchaser of lot 19, and 2½ acres more or less of lot 39, now shown as lots 19 and 39C in the same block survey preliminary plan, for a sum of Rs. 48, he withdrew his claim to the said lot 39; the said 6th claimant came to an agreement dated August 19, 1911, whereby in consideration of being declared the purchaser of 4 acres more or less of lot 39, now shown as lot 39A in the same block survey preliminary plan, for a sum of Rs. 36, she withdrew her claim to the said lot 39; the said 7th claimant came to an agreement dated August 19, 1911, whereby in consideration of being declared the purchaser of 2 acres more or less of lot 35, now shown as lot 35C in the same block survey preliminary plan, for a sum of Rs. 18, he withdrew his claim to the said lot 35, I, John Murray Davies, Special Officer appointed under section 28 of the said Ordinances, under and by virtue of the powers vested in me in that behalf by section 4 of the said Ordinances, do hereby on December 16, 1914, order and declare under section 4, sub-section (1), of the said Ordinances, that the said lands, as more fully described herein below, are the property of the Crown.

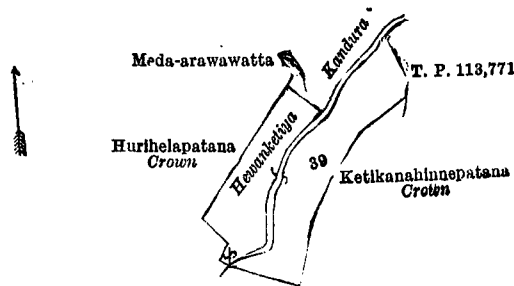
Description of the Lands referred to.

The following lots situated in the village of Dandugala, in the Bogoda korale of the Yatikinda division, in the Province of Uva, as described in the annexed diagrams:—

I.—Preliminary plan 174.

Lot.	Name of Land.	Extent, A. R. P.
39	Henapitawattahena, Allandugahahena, Epita-arawahena	3 2 15

and bounded as follows: on the north by Meda-arawawatta sold to Ratnayaka Mudiyansele Mutu Banda under the Waste Lands Ordinances, Hewanketiyakandura, T. P. 113,771; on the east and south by Ketikanahinnepatana to be declared the property of the Crown under the Waste Lands Ordinances; on the west by Hurihelapatana to be declared the property of the Crown under the Waste Lands Ordinances.



Surveyor-General's Office,
Colombo, October 12, 1914.

Scale of 8 Chains to an Inch.

G. K. THORNHILL,
for Acting Surveyor-General.

II.—Preliminary plan 174.

Lot.	Name of Land.	Extent, A. R. P.
35	Muttettuhena and Galabodahena	36 3 29

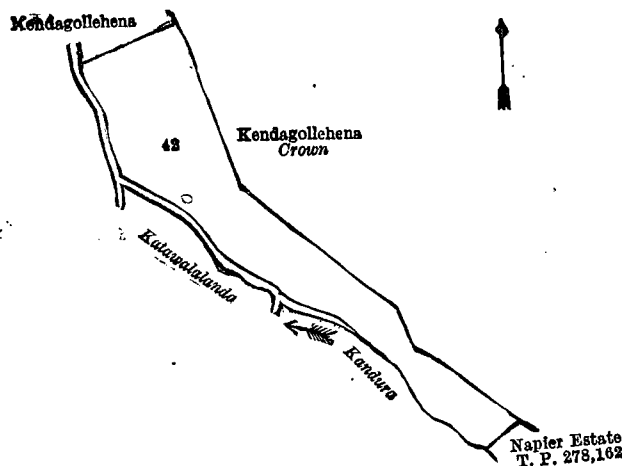
and bounded as follows: on the north by Watabedde-ellapatanahena to be declared the property of the Crown under the Waste Lands Ordinances, Nugehena sold to Ratnayaka Mudiyansele Sudu Banda under the Waste Lands Ordinances; on the east by Iipatuhelapatana to be declared the property of the Crown under the Waste Lands Ordinances, Nugehena sold to Ratnayaka Mudiyansele Mutu Banda under the Waste Lands Ordinances, Galarawekandura, Muttettuhanakandura, Muttettuhena sold to Nayawatte Punchirala under the Waste Lands Ordinances, Galge-elapota to be declared the property of the Crown under the Waste Lands Ordinances; on the south by Galge-elapota to be declared the property of the Crown under the Waste Lands Ordinances; on the west by Galge-elapotakandura, Galarawekandura, Kahapandura-ella to be declared the property of the Crown under the Waste Lands Ordinances, Watabedda-ella to be declared the property of the Crown under the Waste Lands Ordinances.

[For Diagram see page 790.]

III.—Preliminary plan 174.

Lot.	Name of Land.	Extent, A. R. P.
42	Kendagollehena	6 3 20

and bounded as follows: on the north by Kendagollehena sold to Ratnayaka Mudiyansele Sudu Banda under the Waste Lands Ordinances; on the east by Kendagollehena to be declared the property of the Crown under the Waste Lands Ordinances; on the south by Napier estate sold by the Crown (T. P. 278,162), Katawalalandakandura; on the west by Katawalalandakandura.



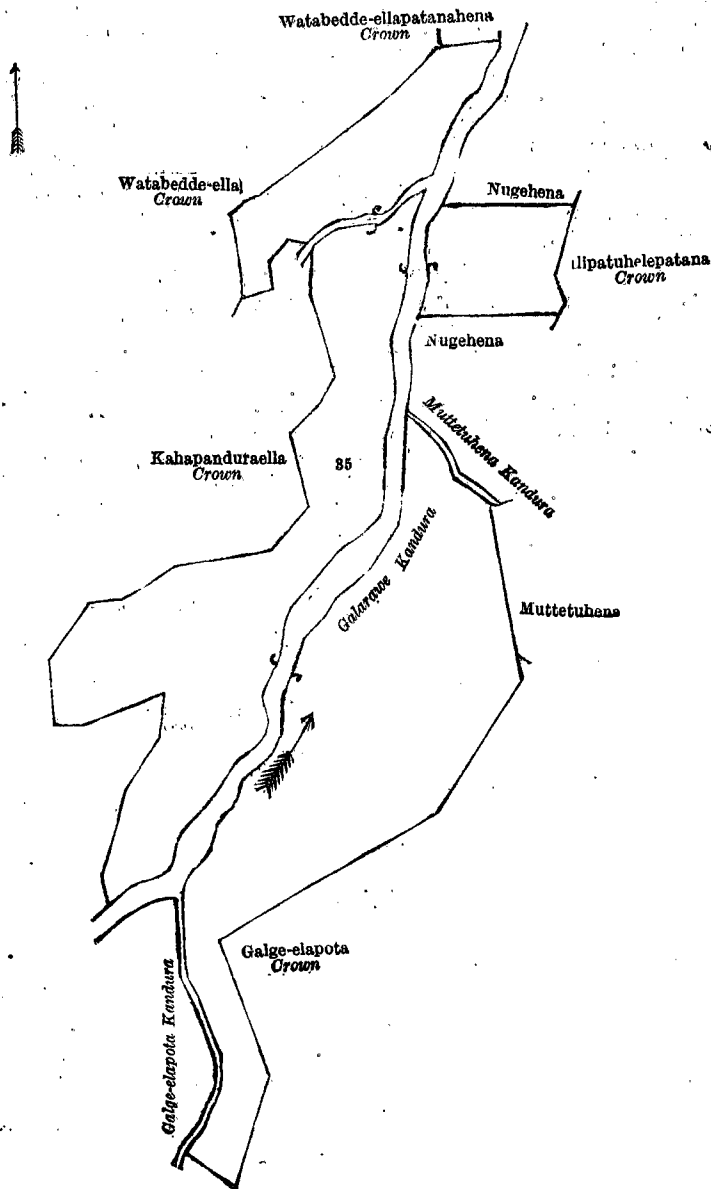
Surveyor-General's Office,
Colombo, October 12, 1914.

Scale of 8 Chains to an Inch.

G. K. THORNHILL,
for Acting Surveyor-General.

December 16, 1914.

J. M. DAVIES,
Special Officer.



Surveyor-General's Office,
Colombo, October 12, 1914.

Scale of 8 Chains to an Inch.

G. K. THORNHILL,
for Acting Surveyor-General.

Uva S. O. No. 1,933.

Order under Section 4, Sub-section (1), of "The Waste Lands Ordinances of 1897, 1899, 1900, and 1903." declaring Lands to be Crown Property.

In the matter of the lands commonly called or known as part of Galapitiyagodahena, &c., situate in the village of Wewelhinna, in the Rilpola korale of the Yatikinda division, in the Province of Uva, and of "The Waste Lands Ordinances of 1897, 1899, 1900, and 1903."

WHEREAS in pursuance of section 1 of the said Ordinances it was duly notified on December 10, 1909, that if no claim to the lands commonly called or known as part of Galapitiyagodahena, &c., situate in the village of Wewelhinna, in the Rilpola korale of the Yatikinda division, in the Province of Uva, containing in extent 13 acres 2 roods and 39 perches, and shown as lots 12, 16, 17, 29, 30, 31D, 32, 33, 34, 38R in preliminary plan 177, and in the annexed diagrams, was made to John Georja Fraser, Special Officer appointed under section 28 of the said Ordinances, within the period of three months from the date specified in such notice, such lands would be declared the property of the Crown, and dealt with on account of the Crown (*vide* Notice No. 3,648):

And whereas (1) Bentota Gamage Punchi Appuhamy, (2) Kukulage Lucihamy, (3) Kodituwakku Arachchige Don Charles Appuhamy, (4) Ratnayaka Mudiyanseleage Huduhamy of Kandearawa, (5) Wanasingha Mudiyanseleage Medagedera Siyatu, (6) Wanasinghe Mudiyanseleage Appuhamy made claim to lots 12, 16, and 17, (7) Batalawattegedera Siyatu, (8) Egodagedera Tennekoon Mudiyanseleage Appuhamy, (9) Kandane Weerasinghe Mudiyanseleage Udagedera Appuhamy, (10) Kadirawal Kangany, (11) Tennekoon Mudiyanseleage Egodagedera Kiriwante, (12) Ratnayaka Mudiyanseleage Huduhamy of Medagama, (13) Maddumawatta Mutumenika made claim to lot 38R, (14) Heneke Mudiyanseleage Loku Ukku Banda, (15) Heneke Mudiyanseleage Appuhamy, (16) Heneke Mudiyanseleage Hudu Banda made claim to lots 38R, 29, 30, 31D, 32, 33, and 34, (17) Kandearawe Pallehagedera Henayake Mudiyanseleage Appuhamy, (18) Kandearawe Wanasinghe Mudiyanseleage Punchirala made claim to lots 29, 30, 31D, 32, 33, 34; and whereas the said 1st, 2nd, and 3rd claimants withdrew their claims to the said lots 12, 16, and 17, the said 4th claimant entered into an agreement dated December 30, 1910, whereby in consideration of being declared the purchaser of lot 6 and parts of lots 4 and 5, 3 acres more or less in all, now shown as lots 6, 4A, and 5A in the same block survey preliminary plan, for a sum of Rs. 48, he withdrew his claim to the

said lots 12, 16, and 17; the said 5th and 6th claimants entered into two agreements dated December 30, 1910, whereby in consideration of (a) their being declared along with their brother Wanasinghe Mudiyansele Panchirala the purchasers of 2 acres more or less of lots 4, 5, and 15 upon payment of a sum of Rs. 32 on or before January 30, 1911, (b) the said 5th claimant being declared the purchaser of lots 13, 14, and part of lot 15, exclusive of the Gansabhawa path, now shown as lots 13, 14, and 15B in the same block survey preliminary plan, for a sum of Rs. 4, and the said 6th claimant being declared the purchaser of a portion of lot 11, now shown as lot 11A in the same block survey preliminary plan, for a sum of Rs. 14, they withdrew their claims to the said lots 12, 16, and 17; the said 7th claimant by an agreement dated December 30, 1910, and the said 10th and 13th claimants by two agreements dated August 5, 1910, in consideration of being declared the purchasers of 1 acre more or less, $\frac{1}{2}$ acre more or less, and 1 acre more or less, respectively, of lot 38, now shown as lots 38J, 38P, and 38F in the same block survey preliminary plan, for Rs. 16, Rs. 2.50, and Rs. 5, respectively, withdrew their claims to the said lot 38R; the said 8th and 9th claimants by two agreements dated December 30, 1910, in consideration of being declared the purchasers of that portion of lot 38, now shown as lots 38E, 38G, 38L, 38D, and $\frac{3}{4}$ of an acre more or less of lot 38, now shown as lot 38K, respectively upon payment of Rs. 44 and Rs. 11, respectively, they withdrew their claims to the said lot 38R; the said 11th claimant came to an agreement dated December 30, 1910, whereby in consideration of being declared the purchaser of $1\frac{1}{4}$ acre more or less and 1 acre more or less of lot 38, now shown as lots 38H and 38C in the same block survey preliminary plan, for a sum of Rs. 36, he withdrew his claim to the said lot 38R; the said 12th claimant entered into an agreement dated August 6, 1910, whereby in consideration of being declared the purchaser of 1 acre to include lots 7 and part of lot 38, now shown as lots 7, 7A, and 38Q in the same block survey preliminary plan, for a sum of Rs. 5, he withdrew his claim to the said lot 38R; the said 14th claimant entered into an agreement dated December 30, 1910, whereby in consideration of (1) being declared the purchaser of about $\frac{2}{3}$ of an acre of lot 38 and about 1 acre of lot 31, now shown as lots 38M and 31C, respectively, in the same block survey preliminary plan for a sum of Rs. 11 and Rs. 16, respectively, (2) in consideration of being declared along with the said 16th claimant the purchasers of about an acre of lot 38, now shown as lots 38B and 38N in the same block survey preliminary plan, for a sum of Rs. 16, he withdrew his claim to the said lots 38R, 29, 30, 31D, 32, 33, 34; the said 15th claimant came to an agreement dated December 30, 1910, whereby in consideration of being declared along with the said 16th claimant the purchasers of lot 57 for a sum of Rs. 56, he withdrew his claim to the said lots 38R, 29, 30, 31D, 32, 33, 34; the said 16th claimant came to an agreement dated December 30, 1910, whereby in consideration of (a) being declared along with the said 14th claimant the purchasers of about an acre of lot 38, now shown as lots 38B and 38N in the same block survey preliminary plan, for a sum of Rs. 16, (b) being declared along with the said 15th claimant the purchasers of lot 57 for a sum of Rs. 56, he withdrew his claim to the said lots 38R, 29, 30, 31D, 32, 33, 34; and whereas the said 18th claimant having died during the pendency of the inquiry his claim was duly represented by his only heirs (18a) Kandeearawe Wanasingha Mudiyansele Siyatu, (18b) Thalagedera Kalumenika, (18c) Kandeearawe Wanasingha Mudiyansele Appuhamy, (18d) Kandeearawe Wanasingha Mudiyansele Hudu Menika, and the said (18a) claimant came to an agreement dated December 30, 1910, whereby in the event of (a) the said (18b), (18c), and (18d), heirs of the said 18th claimant, withdrawing their claims in the said Waste Lands Ordinance Notice 3,648, Wewelhinna, (b) his being declared the purchaser of $\frac{3}{4}$ of an acre more or less of lot 31, now shown as lot 31A in the same block survey preliminary plan, for a sum of Rs. 12, he withdrew claim to the said lots 29, 30, 31D, 32, 33, 34; the said (18b), (18c), and (18d) claimants by an agreement dated January 5, 1911, in consideration the said (18a) claimant being allowed to purchase from the Crown the land called Galgodaelpotahena (lot 31A), withdrew their claims to the said lots 29, 30, 31D, 32, 33, 34; and whereas the said 17th claimant also withdrew his claim to the said lots 29, 30, 31D, 32, 33, 34, I, John Murray Davies, Special Officer appointed under section 28 of the said Ordinances, under and by virtue of the powers vested in me in that behalf by section 4 of the said Ordinances, do hereby, on December 16, 1914, order and declare under section 4, sub-section (1), of the said Ordinances, that the said lands, as more fully described herein below, are the property of the Crown.

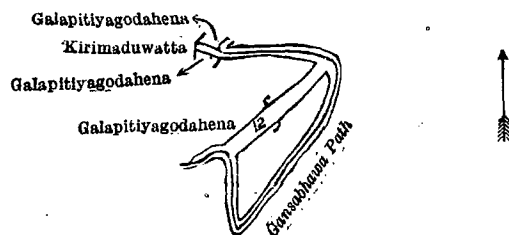
Description of the Lands referred to.

The following lots situated in the village of Wewelhinna, in the Rilpola korale of the Yatikinda division, in the Province of Uva, as described in the annexed diagrams :—

I.—Preliminary plan 177.

Lot.	Name of Land.	Extent, A. R. P.
12	Part of Galapitiyagodahena	0 2 32

and bounded as follows : on the north by Galapitiyagodahena sold by the Crown to Demodera Tea Company, Limited, a Gansabhawa path; on the east and south by a Gansabhawa path; on the west by Galapitiyagodahena sold by the Crown, Kirimaduwwatta to be declared the property of Ratnayaka Mudiyansele Hudu Hamy.



Surveyor-General's Office,
Colombo, September 3, 1914.

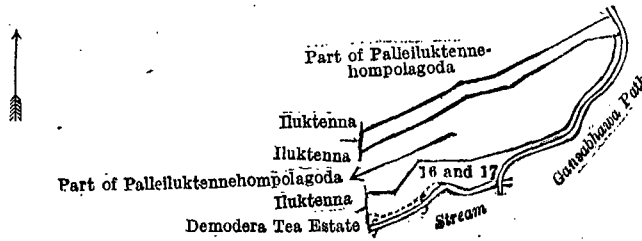
Scale of 8 Chains to an Inch.

G. K. THORNHILL,
for Acting Surveyor-General.

II.—Preliminary plan 177.

Lot.	Name of Land.	Extent, A. R. P.
16	Palleiluktennehompologoda	0 3 35
17	Do.	0 2 10
		<hr/>
		1 2 5

and bounded as follows : on the north by a part of Palleiluktennehompologoda sold by the Crown to the Demodera Tea Company, Limited; on the east by a Gansabhawa path; on the south by a Gansabhawa path, a stream; on the west by Demodera tea estate, Iluktenna sold by the Crown, a part of Palleiluktennehompologoda sold by the Crown to the Demodera Tea Company, Limited, Iluktenna claimed by the Demodera Tea Company, Limited.



Surveyor-General's Office,
Colombo, September 3, 1914.

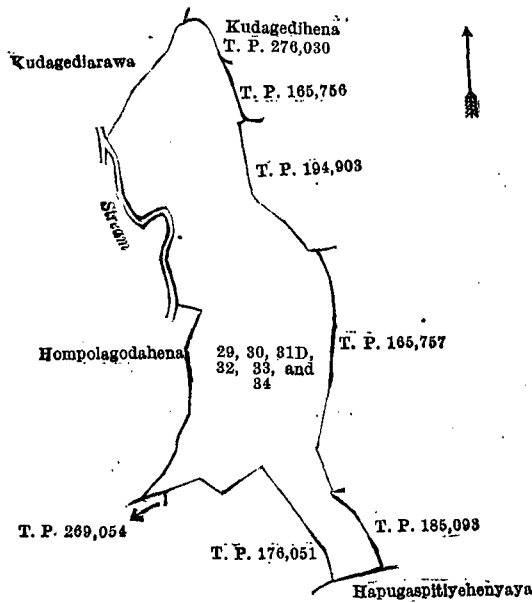
Scale of 8 Chains to an Inch.

G. K. THORNHILL,
for Acting Surveyor-General.

III.—Preliminary plan 177.

Lot.	Name of Land.	Extent, A. R. P.
29 ..	Kudagediya, Hompolagoda, &c.	0 1 37
30 ..	Kudagediyehena	0 0 13
31D ..	Hompolagodahena	0 1 39
32 ..	Kudagediya	9 0 33
33 ..	Do.	0 3 17
34 ..	Kudagediyahena	0 1 10
		11 1 29

and bounded as follows : on the north by Kudagediarawa claimed by Idamegedera Appuhamy, Kudagedihena sold by the Crown, (T. P. 276,030) ; on the east by T. P. 165,756, T. P. 194,903, T. P. 165,757, T. P. 185,093 ; on the south by Hapugaspitiyahenyaya claimed by Hapugaspitiye Siyatu, T. P. 176,051, T. P. 269,054 ; on the west by Hompolagodahena claimed by H. M. Lokku Ukku Banda and others, a stream.



Surveyor-General's Office,
Colombo, September 3, 1914.

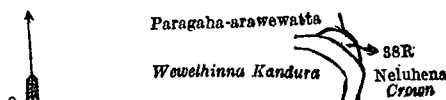
Scale of 8 Chains to an Inch.

G. K. THORNHILL,
for Acting Surveyor-General.

IV.—Preliminary plan 177.

Lot.	Name of Land.	Extent, A. R. P.
38R ..	Neluhena (stream)	0 0 13

and bounded as follows : on the north by Paragaha-arawewatta claimed by Tennakoon Mudiyansele Egodagedera Kiriwante ; on the east by Neluhena claimed by the Crown ; on the south and west by the Wewelhinna Kandura.



Surveyor-General's Office,
Colombo, September 8, 1914.

Scale of 8 Chains to an Inch.

G. K. THORNHILL,
for Acting Surveyor-General.

J. M. DAVIES,
Special Officer.

December 16, 1914.

**Order under Section 2 of "The Waste Lands Ordinances of 1897, 1899, 1900, and 1903,"
declaring Land to be Crown Property.**

In the matter of the land commonly called and known as Mundigalkanda (reservation for oya), situate in the village of Kananpella, in the Udugaha pattu of the Hewagam korale of the Colombo District, in the Western Province, and of "The Waste Lands Ordinances of 1897, 1899, 1900, and 1903."

THE notice required by section 1 of "The Waste Lands Ordinances of 1897, 1899, 1900, and 1903," having been duly published in manner prescribed by that section in respect of the above-named land (*vide* Notice No. 5,421), and no claim having been made to the said land or to any interest therein within the period of three months from the date specified in the said notice, I, Charles Valentine Brayne, Assistant Government Agent, Colombo and Negombo Districts, under and by virtue of the powers vested in me in that behalf by section 2 of the said Ordinances, do hereby on February 5, 1915, order and declare that the said land, as more fully described herein below, situate in the village of Kananpella, in the Udugaha pattu of the Hewagam korale of the Colombo District, in the Western Province, and shown as lot 2990 in preliminary plan 14,841 and in the annexed diagram, and containing in extent 1 rood and 6 perches, is the property of the Crown.

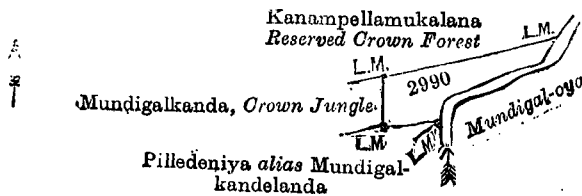
Description of the Land referred to.

The following lot situated in the village of Kananpella, in the Udugaha pattu of the Hewagam korale of the Colombo District, in the Western Province, as described in the annexed diagram:—

Preliminary plan 14,841.

Lot.	Name of Land.	Extent, A. R. P.
2990	Mundigalkanda (reservation for oya)	0 1 6

and bounded as follows: on the north by Kanampellamukalana, reserved Crown forest; on the south-east by Mundigal-oya; on the south by Pilledeniya *alias* Mundigalkandelanda sold by the Crown to Edirisinghe Julis Appu of Eswatta; and on the west by Mundigalkanda Crown jungle.



Surveyor-General's Office,
Colombo, August 31, 1914.

Scale of 4 Chains to an Inch.

C. R. LUNDIE,
for Acting Surveyor-General.

C. V. BRAYNE,
Assistant Government Agent,
Colombo and Negombo Districts.

February 5, 1915.

**Order under Section 2 of "The Waste Lands Ordinances of 1897, 1899, 1900, and 1903,"
declaring Land to be Crown Property.**

In the matter of the lands commonly called and known as Delgahalanda (reservations for a stream), situate in the village of Mahingala, in the Meda pattu of the Hewagam korale of the Colombo District, in the Western Province, and of "The Waste Lands Ordinances of 1897, 1899, 1900, and 1903."

THE notice required by section 1 of "The Waste Lands Ordinances of 1897, 1899, 1900, and 1903," having been duly published in manner prescribed by that section in respect of the above-named lands (*vide* Notice No. 5,425), and no claim having been made to the said lands or to any interest therein within the period of three months from the date specified in the said notice, I, Charles Valentine Brayne, Assistant Government Agent, Colombo and Negombo Districts, under and by virtue of the powers vested in me in that behalf by section 2 of the said Ordinances, do hereby on February 5, 1915, order and declare that the said lands, as more fully described herein below, situate in the village of Mahingala, in the Meda pattu of the Hewagam korale of the Colombo District, in the Western Province, and shown as lots 5731 and 5734 in preliminary plan 15,555 and in the annexed diagrams, and containing in extent 1 rood and 13 perches, are the property of the Crown.

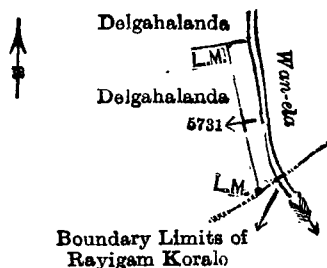
Description of the Lands referred to.

The following lots situated in the village of Mahingala, in the Meda pattu of the Hewagam korale of the Colombo District, in the Western Province, as described in the annexed diagrams:—

I.—Preliminary plan 15,555.

Lot.	Name of Land.	Extent, A. R. P.
5731	Delgahalanda (reservation for stream)	0 0 19

and bounded as follows: on the north by Delgahalanda belonging to the Crown; on the east by Wan-ela; on the south by boundary limits of Rayigam korale; and on the west by Delgahalanda sold by the Crown to Jasinghe Don Marthelis Appuhamy of Mahingala and others.



Surveyor-General's Office,
Colombo, August 28, 1914.

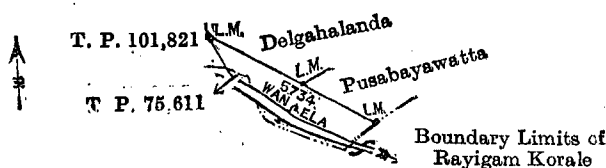
Scale of 4 Chains to an Inch.

C. R. LUNDIE,
for Acting Surveyor-General.

II.—Preliminary plan 15,555.

Lot.	Name of Land.	Extent, A. R. P.
5734	Delgahalanda (reservation for stream)	0 0 34

and bounded as follows: on the north-east by Delgahalanda sold by the Crown to Jasinghe Don Marthelis Appuhamy of Mahingala and others, Pusabayawatta sold by the Crown to Jasinghe Charlis of Minerigama and another; on the south-east by boundary limits of Rayigam korale; on the south by Wan-ela; on the south-west by land depicted in title plan No. 75,611; and on the west by land depicted in title plan No. 101,821.



Surveyor-General's Office,
Colombo, August 28, 1914.

Scale of 4 Chains to an Inch.

C. R. LUNDIE,
for Acting Surveyor-General.

C. V. BRAYNE,
Assistant Government Agent,
Colombo and Negombo Districts.

February 5, 1915.

**Order under Section 2 of "The Waste Lands Ordinances of 1897, 1899, 1900, and 1903,"
declaring Land to be Crown Property.**

In the matter of the land commonly called and known as Kebellagahaowita (reservation for stream), situate in the village of Panagoda, in the Palle pattu of the Hewagam korale of the Colombo District, in the Western Province, and of "The Waste Lands Ordinances of 1897, 1899, 1900, and 1903."

THE notice required by section 1 of "The Waste Lands Ordinances of 1897, 1899, 1900, and 1903," having been duly published in manner prescribed by that section in respect of the above-named land (*vide* Notice No. 5,422), and no claim having been made to the said land or to any interest therein within the period of three months from the date specified in the said notice, I, Charles Valentine Brayne, Assistant Government Agent, Colombo and Negombo Districts, under and by virtue of the powers vested in me in that behalf by section 2 of the said Ordinances, do hereby on February 5, 1915, order and declare that the said land, as more fully described herein below, situate in the village of Panagoda, in the Palle pattu of the Hewagam korale of the Colombo District, in the Western Province, and shown as lot T 11 in preliminary plan 14,563 and in the annexed diagram, and containing in extent 30 perches, is the property of the Crown.

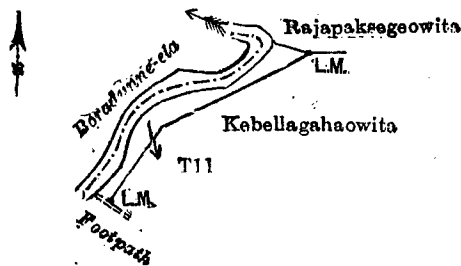
Description of the Land referred to.

The following lot situated in the village of Panagoda, in the Palle pattu of the Hewagam korale of the Colombo District, in the Western Province, as described in the annexed diagram:—

Preliminary plan 14,563.

Lot.	Name of Land.	Extent, A. R. P.
T. 11	Kebellagahaowita (reservation for stream)	0 0 30

and bounded as follows: on the north by Rajapaksegeowita claimed by R. Sanchi Appu and others; on the east by Kebellagahaowita settled on Don Sarnelis Jayawardena, Police Vidane of Dedigomuwa; on the south by a footpath; and on the west by Boradunne-ela.



Surveyor-General's Office,
Colombo, May 27, 1914.

Scale of 4 Chains to an Inch.

C. R. LUNDIE,
for Acting Surveyor-General.

C. V. BRAYNE,
Assistant Government Agent,
Colombo and Negombo Districts.

February 5, 1915.

**Order under Section 2 of "The Waste Lands Ordinances of 1897, 1899, 1900, and 1903,"
declaring Land to be Crown Property.**

In the matter of the land commonly called and known as Ganekanda (reservation for footpath), situate in the village of Erabadda, in the Yatigaha pattu of the Hapitigam korale of the Negombo District, in the Western Province, and of "The Waste Lands Ordinances of 1897, 1899, 1900, and 1903."

THE notice required by section 1 of "The Waste Lands Ordinances of 1897, 1899, 1900, and 1903," having been duly published in manner prescribed by that section in respect of the above-named land (*vide* Notice No. 5,420), and no claim having been made to the said land or to any interest therein within the period of three months from the date specified in the said notice, I, Charles Valentine Brayne, Assistant Government Agent, Colombo and Negombo Districts, under and by virtue of the powers vested in me in that behalf by section 2 of the said Ordinances, do hereby on February 5, 1915, order and declare that the said land, as more fully described herein below, situate in the village of Erabadda, in the Yatigaha pattu of the Hapitigam korale of the Negombo District, in the Western Province, and shown as lot 5132 in preliminary plan 15,377 and in the annexed diagram, and containing in extent 28 perches, is the property of the Crown.

Description of the Land referred to.

The following lot situated in the village of Erabadda, in the Yatigaha pattu of the Hapitigam korale of the Negombo District, in the Western Province, as described in the annexed diagram :—

Preliminary plan 15,377.

Lot.	Name of Land.	Extent, A. R. P.
5132	Ganekanda (reservation for footpath)	0 0 28

and bounded as follows: on the north by Ganekanda belonging to the Crown; on the north-east by land depicted in title plan No. 256,868; on the south by a footpath from Erabadda to Diyagampola; and on the west by Ambagahawatta claimed by Dharmapala Unnanse.



Surveyor-General's Office,
Colombo, July 29, 1914.

Scale of 4 Chains to an Inch.

C. R. LUNDIE,
for Acting Surveyor-General.

C. V. BRAYNE,
Assistant Government Agent,
Colombo and Negombo Districts.

February 5, 1915.

**Order under Section 2 of "The Waste Lands Ordinances of 1897, 1899, 1900, and 1903,"
declaring Land to be Crown Property.**

In the matter of the land commonly called and known as Gorakagahalanda (reservation), situate in the village of Atupatdeniya, in the Udugaha pattu of the Hapitigam korale of the Negombo District, in the Western Province, and of "The Waste Lands Ordinances of 1897, 1899, 1900, and 1903."

THE notice required by section 1 of "The Waste Lands Ordinances of 1897, 1899, 1900, and 1903," having been duly published in manner prescribed by that section in respect of the above-named land (*vide* Notice No. 5,324), and no claim having been made to the said land or to any interest therein within the period of three months from the date specified in the said notice, I, Charles Valentine Brayne, Assistant Government Agent, Colombo and Negombo Districts, under and by virtue of the powers vested in me in that behalf by section 2 of the said Ordinances, do hereby on February 23, 1915, order and declare that the said land, as more fully described herein below, situate in the village of Atupatdeniya, in the Udugaha pattu of the Hapitigam korale of the Negombo District, in the Western Province, and shown as lot 5245 in preliminary plan 15,402 and in the annexed diagram, and containing in extent 6 acres 1 rood and 2 perches, is the property of the Crown.

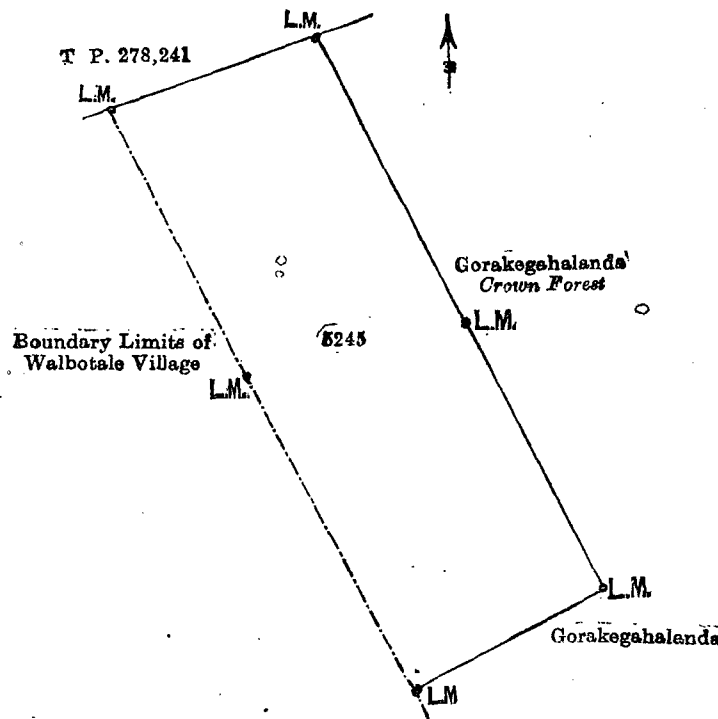
Description of the Land referred to.

The following lot situated in the village of Atupatdeniya, in the Udugaha pattu of the Hapitigam korale of the Negombo District, in the Western Province, as described in the annexed diagram :—

Preliminary plan 15,402.

Lot.	Name of Land.	Extent, A. R. P.
5245	Gorakegahalanda (reservation)	6 1 2

and bounded as follows: on the north by land depicted in title plan 278,241; on the east by Gorakagahalanda Crown forest; on the south by Gorakagahalanda; and on the west by the boundary limits of Walbotale village.



Surveyor-General's Office,
Colombo, May 27, 1914.

Scale of 4 Chains to an Inch.

C. R. LUNDIE,
for Acting Surveyor-General.

C. V. BRAYNE,
Assistant Government Agent,
Colombo and Negombo Districts.

February 23, 1915.

**Order under Section 2 of "The Waste Lands Ordinances of 1897, 1899, 1900, and 1903,"
declaring Land to be Crown Property.**

In the matter of the land commonly called and known as Gorakagahalanda (reservation for cart track), situate in the village of Walbotale, in the Udugaha pattu of the Hapitigam korale of the Negombo District, in the Western Province, and of "The Waste Lands Ordinances of 1897, 1899, 1900, and 1903."

THE notice required by section 1 of "The Waste Lands Ordinances of 1897, 1899, 1900, and 1903," having been duly published in manner prescribed by that section in respect of the above-named land (*vide* Notice No. 5,325), and no claim having been made to the said land or to any interest therein within the period of three months from the date specified in the said notice, I, Charles Valentine Brayne, Assistant Government Agent, Colombo and Negombo Districts, under and by virtue of the powers vested in me in that behalf by section 2 of the said Ordinances, do hereby on February 23, 1915, order and declare that the said land, as more fully described herein below, situate in the village of Walbotale, in the Udugaha pattu of the Hapitigam korale of the Negombo District, in the Western Province, and shown as lot 4788½ in preliminary plan 15,294 and in the annexed diagram, and containing in extent 16 perches, is the property of the Crown.

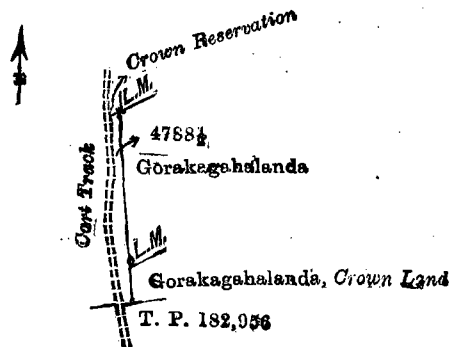
Description of the Land referred to.

The following lot situated in the village of Walbotale, in the Udugaha pattu of the Hapitigam korale of the Negombo District, in the Western Province, as described in the annexed diagram:—

Preliminary plan 15,294

Lot.	Name of Land.	Extent, A. R. P.
4788½	.. Gorakagahalanda (reservation for cart track) ..	0 0 16

and bounded as follows; on the north by Crown reservation; on the east by Gorakagahalanda sold by the Crown to Kotawelaralallage Baronchi Appu of Atupatdeniya and Wijesinpatirenehelage Thelenis, Police Vidane of Walbotale, and Gorakagahalanda Crown jungle; on the south by land depicted in title plan 182,956; and on the west by a cart track.



Surveyor-General's Office,
Colombo, May 27, 1914.

Scale of 4 Chains to an Inch.

C. R. LUNDIE,
for Acting Surveyor-General.

C. V. BRAYNE,
Assistant Government Agent,
Colombo and Negombo Districts.

February 23, 1915.

**Order under Section 2 of "The Waste Lands Ordinances of 1897, 1899, 1900, and 1903,"
declaring Land to be Crown Property.**

In the matter of the land commonly called and known as Barawa *alias* Miriswatukeye (reservation for road), situate in the village of Wataraka, in the Meda pattu of the Hewagam korale of the Colombo District, in the Western Province, and of "The Waste Lands Ordinances of 1897, 1899, 1900, and 1903."

THE notice required by section 1 of "The Waste Lands Ordinances of 1897, 1899, 1900, and 1903," having been duly published in manner prescribed by that section in respect of the above-named land (*vide* Notice No. 5,271), and no claim having been made to the said land or to any interest therein within the period of three months from the date specified in the said notice, I, Charles Valentine Brayne, Assistant Government Agent, Colombo and Negombo Districts, under and by virtue of the powers vested in me in that behalf by section 2 of the said Ordinances, do hereby on February 23, 1915, order and declare that the said land, as more fully described herein below, situate in the village of Wataraka, in the Meda pattu of the Hewagam korale of the Colombo District, in the Western Province, and shown as lot 5149 in preliminary plan 15,380 and in the annexed diagram, and containing in extent 3 roods and 23 perches, is the property of the Crown.

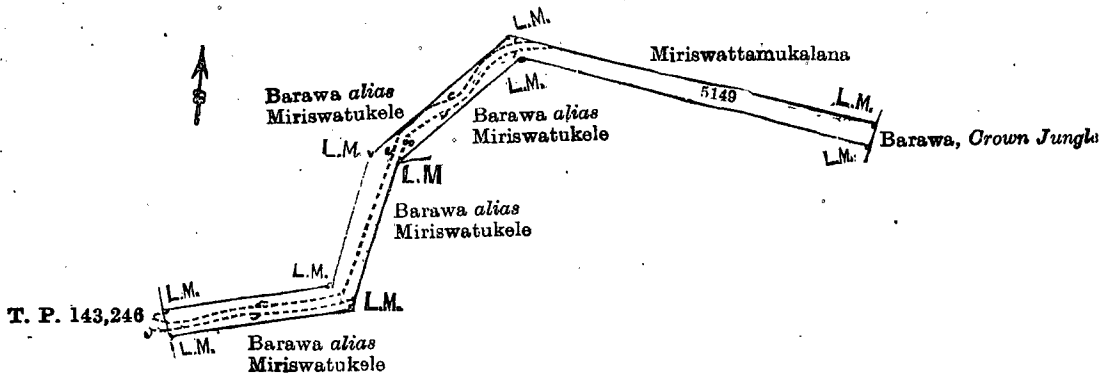
Description of the Land referred to.

The following lot situated in the village of Wataraka, in the Meda pattu of the Hewagam korale of the Colombo District, in the Western Province, as described in the annexed diagram:—

Preliminary plan 15,380.

Lot.	Name of Land.	Extent, A. R. P.
5149	.. Barawa <i>alias</i> Miriswatukeye (reservation for road) ..	0 3 23

and bounded as follows: on the north by Miriswattamukalana claimed by Don Charles Dias Jayasuriya; on the east by Barawa, Crown jungle, Barawa *alias* Miriswatukeye sold by the Crown to Don Charles Dias Jayasuriya; Barawa *alias* Miriswatukeye sold by the Crown to Don Charles Dias Jayasuriya; on the south by Barawa *alias* Miriswatukeye sold by the Crown to Don Charles Dias Jayasuriya; and on the west by land depicted in title plan 143,246 and Barawa *alias* Miriswatukeye sold by the Crown to Don Charles Dias Jayasuriya Appuhamy.



Surveyor-General's Office,
Colombo, May 27, 1914.

Scale of 4 Chains to an Inch.

C. R. LUNDIE,
for Acting Surveyor-General.

February 23, 1915.

C. V. BRAYNE,
Assistant Government Agent,
Colombo and Negombo Districts.

**Order under Section 2 of "The Waste Lands Ordinances of 1897, 1899, 1900, and 1903,"
declaring Land to be Crown Property.**

In the matter of the land commonly called and known as Halugankanda (reservation for footpath), situate in the village of Kindiwala, in the Udugaha pattu of the Hapitigam korale of the Negombo District, in the Western Province, and of "The Waste Lands Ordinances of 1897, 1899, 1900, and 1903."

THE notice required by section 1 of "The Waste Lands Ordinances of 1897, 1899, 1900, and 1903," having been duly published in manner prescribed by that section in respect of the above-named land (*vide* Notice No. 5,270), and no claim having been made to the said land or to any interest therein within the period of three months from the date specified in the said notice, I, Charles Valentine Brayne, Assistant Government Agent, Colombo and Negombo Districts, under and by virtue of the powers vested in me in that behalf by section 2 of the said Ordinances, do hereby on February 23, 1915, order and declare that the said land, as more fully described herein below, situate in the village of Kindiwala, in the Udugaha pattu of the Hapitigam korale of the Negombo District, in the Western Province, and shown as lot 4852 in preliminary plan 15,320 and in the annexed diagram, and containing in extent 9 perches, is the property of the Crown.

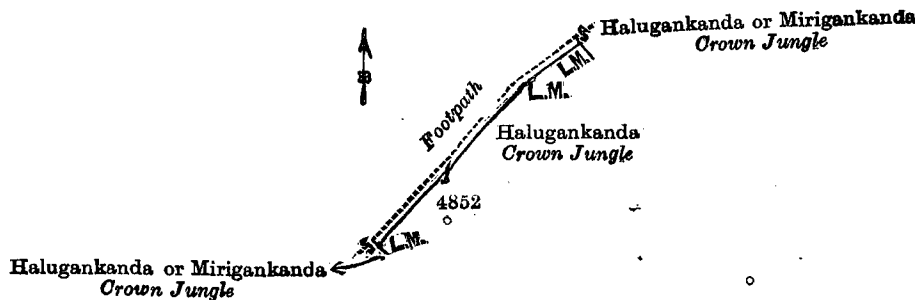
Description of the Land referred to.

The following lot situated in the village of Kindiwala, in the Udugaha pattu of the Hapitigam korale of the Negombo District, in the Western Province, as described in the annexed diagram:—

Preliminary plan 15,320.

Lot.	Name of Land.	Extent, A. R. P.
4852	Halugankanda (reservation for footpath)	0 0 9

and bounded as follows: on the north-east by Halugankanda or Mirigankanda, Crown jungle; on the east by Halugankanda, Crown jungle; on the south-west by Halugankanda or Mirigankanda, Crown jungle; on the west by footpath.



Surveyor-General's Office,
Colombo, July 29, 1913.

Scale of 4 Chains to an Inch.

C. R. LUNDIE,
for Surveyor-General.

February 23, 1915.

C. V. BRAYNE,
Assistant Government Agent,
Colombo and Negombo Districts.

**Order under Section 2 of "The Waste Lands Ordinances of 1897, 1899, 1900, and 1903,"
declaring Land to be Crown Property.**

In the matter of the land commonly called and known as Puwakgahahenagalanda (reservation to gain access to the adjoining Crown land), situate in the village of Weweldeniya, in the Udugaha pattu of the Hapitigam korale of the Negombo District, in the Western Province, and of "The Waste Lands Ordinances of 1897, 1899, 1900, and 1903."

THE notice required by section 1 of "The Waste Lands Ordinances of 1897, 1899, 1900, and 1903," having been duly published in manner prescribed by that section in respect of the above-named land (*vide* Notice No. 5,265), and no claim having been made to the said land or to any interest therein within the period of three months from the date specified in the said notice, I, Charles Valentine Brayne, Assistant Government Agent, Colombo and Negombo Districts, under and by virtue of the powers vested in me in that behalf by section 2 of the said Ordinances, do hereby on February 23, 1915, order and declare that the said land, as more fully described herein below, situate in the village of Weweldeniya, in the Udugaha pattu of the Hapitigam korale of the Negombo District, in the Western Province, and shown as lot 5127 in preliminary plan 15,374 and in the annexed diagram, and containing in extent 25 perches, is the property of the Crown.

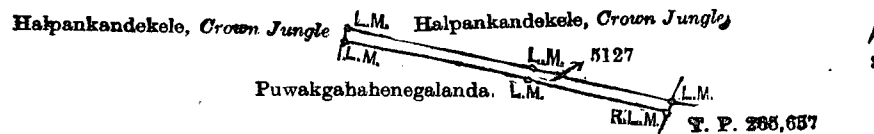
Description of the Land referred to.

The following lot situated in the village of Weweldeniya, in the Udugaha pattu of the Hapitigam korale of the Negombo District, in the Western Province, as described in the annexed diagram:—

Preliminary plan 15,374.

Lot.	Name of Land.	Extent, A. B. P.
5127	Puwakgahahenagalanda (reservation to gain access to the adjoining Crown land)	0 0 25

and bounded as follows: on the north by Halpankandeketele, Crown jungle; on the east by the land depicted in title plan No. 265,657; on the south by Puwakgahahenagalanda sold by the Crown to A. L. A. Assis Lebbe; on the west by Halpankandeketele, Crown jungle.



Surveyor-General's Office,
Colombo, March 31, 1914.

Scale of 4 Chains to an Inch.

C. R. LUNDIE,
for Acting Surveyor-General.

C. V. BRAYNE,

Assistant Government Agent,
Colombo and Negombo Districts.

February 23, 1915.

**Order under Section 2 of "The Waste Lands Ordinances of 1897, 1899, 1900, and 1903,"
declaring Land to be Crown Property.**

In the matter of the land commonly called and known as Nagahalanda (reservation for burial ground), situate in the village of Halpe, in the Yatigaha pattu of the Hapitigam korale of the Negombo District, in the Western Province, and of "The Waste Lands Ordinances of 1897, 1899, 1900, and 1903."

THE notice required by section 1 of "The Waste Lands Ordinances of 1897, 1899, 1900, and 1903," having been duly published in manner prescribed by that section in respect of the above-named land (*vide* Notice No. 5,264), and no claim having been made to the said land or to any interest therein within the period of three months from the date specified in the said notice, I, Charles Valentine Brayne, Assistant Government Agent, Colombo and Negombo Districts, under and by virtue of the powers vested in me in that behalf by section 2 of the said Ordinances, do hereby on February 23, 1915, order and declare that the said lands, as more fully described herein below, situate in the village of Halpe, in the Yatigaha pattu of the Hapitigam korale of the Negombo District, in the Western Province, and shown as lot 5246 in preliminary plan 15,404 and in the annexed diagram, and containing in extent 1 acre and 17 perches, is the property of the Crown.

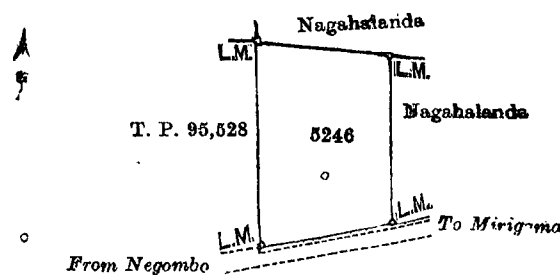
Description of the Land referred to.

The following lot situated in the village of Halpe, in the Yatigaha pattu of the Hapitigam korale of the Negombo District, in the Western Province, as described in the annexed diagram:—

Preliminary plan 15,404.

Lot.	Name of Land.	Extent, A. B. P.
5246	Nagahalanda (reservation for burial ground)	1 0 17

and bounded as follows: on the north by Nagahalanda sold by the Crown to Kamaradiwala Arachhige Peeris Appu of Halpe; on the east by Nagahalanda sold by the Crown to Madurapperumahalperalalage Appu Singho of Halpe; on the south by the road from Negombo to Mirigama; on the west by the land depicted in title plan No. 95,528.



Surveyor-General's Office,
Colombo, March 31, 1914.

Scale of 4 Chains to an Inch.

C. R. LUNDIE,
for Acting Surveyor-General.

C. V. BRAYNE,

Assistant Government Agent,
Colombo and Negombo Districts.

February 23, 1915.

**Order under Section 2 of "The Waste Lands Ordinances of 1897, 1899, 1900, and 1903,"
declaring Lands to be Crown Property.**

In the matter of the lands commonly called and known as Pinnagollekele (reservations to gain access to adjoining lands and for a path), situate in the village of Kandalama, in the Udugaha pattu of the Hapitigam korale of the Negombo District, in the Western Province, and of "The Waste Lands Ordinances of 1897, 1899, 1900, and 1903."

THE notice required by section 1 of "The Waste Lands Ordinances of 1897, 1899, 1900, and 1903," having been duly published in manner prescribed by that section in respect of the above-named lands (*vide* Notice No. 5,263), and no claim having been made to the said lands or to any interest therein within the period of three months from the date specified in the said notice, I, Charles Valentine Brayne, Assistant Government Agent, Colombo and Negombo Districts, under and by virtue of the powers vested in me in that behalf by section 2 of the said Ordinances, do hereby on February 23, 1915, order and declare that the said lands, as more fully described herein below, situate in the village of Kandalama, in the Udugaha pattu of the Hapitigam korale of the Negombo District, in the Western Province, and shown as lots 5290 and 5294 in preliminary plan 15,415 and in the annexed diagrams, and containing in extent 2 roods and 24 perches, are the property of the Crown.

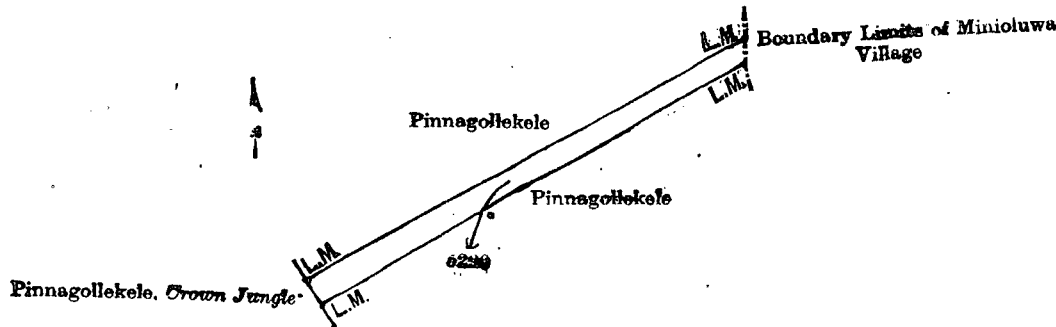
Descriptions of the Lands referred to.

The following lots situated in the village of Kandalama, in the Udugaha pattu of the Hapitigam korale of the Negombo District, in the Western Province, as described in the annexed diagrams :—

I.—Preliminary plan 15,415.

Lot.	Name of Land.	Extent, A. R. P.
5290	.. Pinnagollekele (reservation to gain access to adjoining land) ..	0 2 5

and bounded as follows : on the north by Pinnagollekele sold by the Crown to Don James Samaratunge of Minioluwa, on the east by boundary limits of Minioluwa village ; on the south by Pinnagollekele sold by the Crown to Ranasinghe Appuhamillage Sulanchi Appuhamy of Hakurukumbura ; and on the west by Pinnagollekele, Crown jungle.



Surveyor-General's Office,
Colombo, April 25, 1914.


Scale of 4 Chains to an Inch.

C. R. LUNDIE,
for Acting Surveyor-General.

II.—Preliminary plan 15,415.

Lot.	Name of Land.	Extent, A. R. P.
5294	.. Pinnagollekele (reservation for path) ..	0 0 19

and bounded as follows : on the north by Pinnagollekele sold by the Crown to Ranasinghe Appuhamillage Sulanchi Appuhamy of Hakurukumbura and Pinnagollemahawatta sold by the Crown to Ranasinghehetti Arachchige Arnolis Perera of Minioluwa ; on the east by land depicted in title plan No. 262,763 ; on the south by a footpath leading from a village to a cart road ; and on the west by Mahawatta claimed by Tennakoon Kankanamalage Punchi Sinno and others.



Surveyor-General's Office,
Colombo, April 25, 1914.

Scale of 4 Chains to an Inch.

C. R. LUNDIE,
for Acting Surveyor-General.

C. V. BRAYNE,
Assistant Government Agent,
Colombo and Negombo Districts.

February 23, 1915.

**Order under Section 2 of "The Waste Lands Ordinances of 1897, 1899, 1900, and 1903,"
declaring Lands to be Crown Property.**

In the matter of the lands commonly called and known as Naethaowita (reservation for stream) and Labugānkandekele (reservation for stream), situate in the village of Udagama, in the Meda pattu of the Hewagam korale of the Colombo District, in the Western Province, and of "The Waste Lands Ordinances of 1897, 1899, 1900, and 1903."

THE notice required by section 1 of "The Waste Lands Ordinances of 1897, 1899, 1900, and 1903," having been duly published in manner prescribed by that section in respect of the above-named lands (*vide* Notice No. 5,262), and no claim having been made to the said lands or to any interest therein within the period of three months from the date specified in the said notice, I, Charles Valentine Brayne, Assistant Government Agent, Colombo and Negombo Districts, under and by virtue of the powers vested in me in that behalf by section 2 of the said Ordinances, do hereby on February 23, 1915, order and declare that the said lands, as more fully described herein below, situate in the village of Udagama, in the Meda pattu of the Hewagam korale of the Colombo District, in the Western Province, and shown as lots 5030, 5031, 5035, and 5037 in preliminary plan 15,364 and in the annexed diagrams, and containing in extent 4 acres 2 roods and 19 perches, are the property of the Crown.

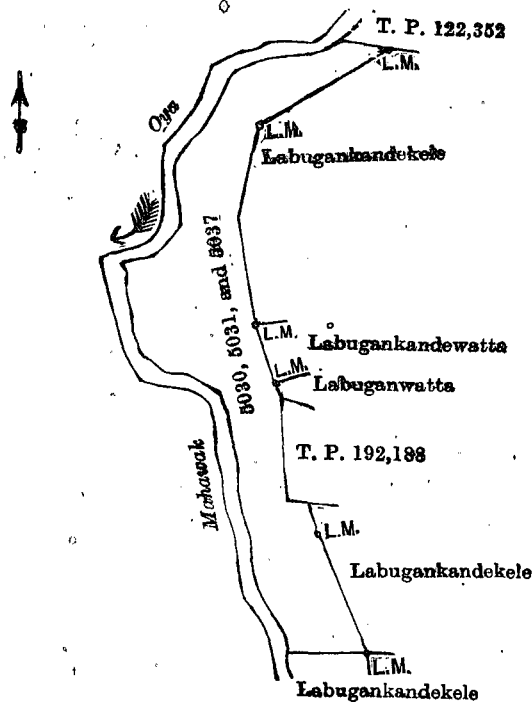
Description of the Lands referred to.

The following lots situated in the village of Udagama, in the Meda pattu of the Hewagam korale of the Colombo District, in the Western Province, as described in the annexed diagrams :—

I.—Preliminary plan 15,364.

Lot.	Name of Land.	Extent, A. R. P.
5030	.. Naethaowita (reservation for stream) ..	0 1 8
5031	.. Do. (do.) ..	1 2 10
5037	.. Do. (do.) ..	0 1 7
		2 0 25

and bounded as follows: on the north by the land depicted in title plan No. 122,352; on the east by Labugankandekete sold by the Crown to Don Simon Wijesinghe and others, Labugankandewatta settled on Kattandihakuruge Baronchi of Udagama, Labuganwatta sold by the Crown to Kaluhakuruge Babbuwa of Udagama, the land depicted in title plan No. 192,188, and Labugankandekete sold by the Crown to Don Simon Wijesinghe and another; on the south by Labugankandekete claimed by Vitaharamalage William Singho and another; on the west by Mahawak-oya.



Surveyor-General's Office,
Colombo, March 31, 1914.

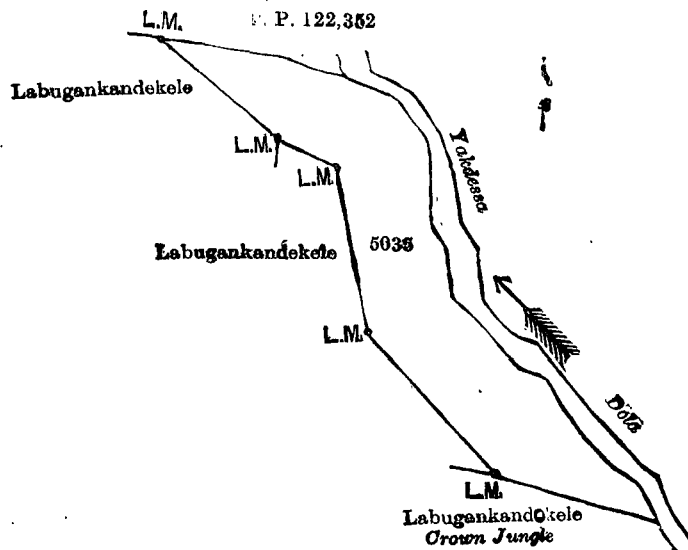
Scale of 4 Chains to an Inch.

C. R. LUNDIE,
for Acting Surveyor-General.

II.—Preliminary plan 15,364.

Lot.	Name of Land.	Extent, A. R. P.
5035	Labugankandekete (reservation for stream) ..	2 1 34

and bounded as follows: on the north by the land depicted in title plan No. 122,352; on the east by Yakkessa-dola; on the south by Labugankandekete, Crown jungle; on the west by Labugankandekete sold by the Crown to Don Simon Wijesinghe and another.



Surveyor-General's Office,
Colombo, March 31, 1914.

Scale of 4 Chains to an Inch.

C. R. LUNDIE,
for Acting Surveyor-General.

February 23, 1915.

C. V. BRAYNE,
Assistant Government Agent,
Colombo and Negombo Districts.

**Order under Section 2 of "The Waste Lands Ordinances of 1897, 1899, 1900, and 1903,"
declaring Lands to be Crown Property.**

In the matter of the land commonly called and known as Halpankanda (reservation for burial ground), situate in the village of Panawala, in the Udugaha pattu of the Hapitigam korale of the Negombo District, in the Western Province, and of "The Waste Lands Ordinances of 1897, 1899, 1900, and 1903."

THE notice required by section 1 of "The Waste Lands Ordinances of 1897, 1899, 1900, and 1903," having been duly published in manner prescribed by that section in respect of the above-named land (*vide* Notice No. 5,280), and no claim having been made to the said land or to any interest therein within the period of three months from the date specified in the said notice, I, Charles Valentine Brayne, Assistant Government Agent, Colombo and Negombo Districts, under and by virtue of the powers vested in me in that behalf by section 2 of the said Ordinances, do hereby on February 23, 1915, order and declare that the said land, as more fully described herein below, situate in the village of Panawala, in the Udugaha pattu of the Hapitigam korale of the Negombo District, in the Western Province, and shown as lot 2321½ in preliminary plan 14,679 and in the annexed diagram, and containing in extent 2 acres and 33 perches, is the property of the Crown.

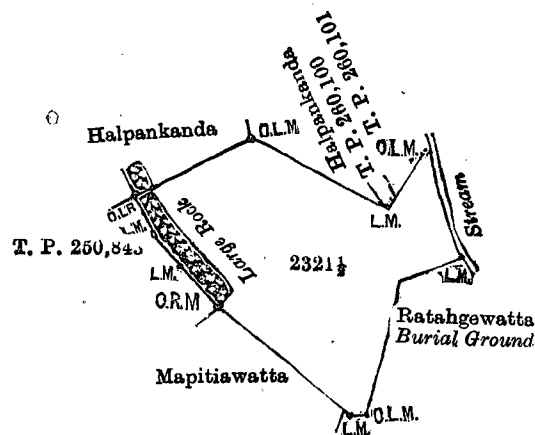
Description of the Land referred to.

The following lot situated in the village of Panawala, in the Udugaha pattu of the Hapitigam korale of the Negombo District, in the Western Province, as described in the annexed diagram :—

Preliminary plan 14,679.

Lot.	Name of Land.	Extent, A. R. P.
2321½	Halpankanda (reservation for burial ground)	2 0 33

and bounded as follows: on the north by Halpankanda sold by the Crown to Henarat Patirennelage Dionis Appuhami of Panawala, Halpankanda sold by the Crown to Edmund Hewavitarane and others, by land depicted in title plan No. 260,100, and by land depicted in title plan No. 260,101; on the east by a stream and Ratahgewatta burial ground on the south-west by Mapitiawatta claimed by Babahamy; and on the west by land depicted in title plan No. 250,843.



Surveyor-General's Office,
Colombo, May 27, 1914.

Scale of 4 Chains to an Inch.

C. R. LUNDIE,
for Acting Surveyor-General.

February 23, 1915.

C. V. BRAYNE,
Assistant Government Agent,
Colombo and Negombo Districts.

**Order under Section 2 of "The Waste Lands Ordinances of 1897, 1899, 1900, and 1903,"
declaring Land to be Crown Property.**

In the matter of the land commonly called and known as Nikahena (reservation for footpath), situate in the village of Watareka, in the Meda pattu of the Hewagam korale of the Colombo District, in the Western Province, and of "The Waste Lands Ordinances of 1897, 1899, 1900, and 1903."

THE notice required by section 1 of "The Waste Lands Ordinances of 1897, 1899, 1900, and 1903," having been duly published in manner prescribed by that section in respect of the above-named land (*vide* Notice No. 5,281), and no claim having been made to the said land or to any interest therein within the period of three months from the date specified in the said notice, I, Charles Valentine Brayne, Assistant Government Agent, Colombo and Negombo Districts, under and by virtue of the powers vested in me in that behalf by section 2 of the said Ordinances, do hereby on February 23, 1915, order and declare that the said land, as more fully described herein below, situate in the village of Watareka, in the Meda pattu of the Hewagam korale of the Colombo District, in the Western Province, and shown as lot 5417 in preliminary plan 15,448 and in the annexed diagram, and containing in extent 28 perches, is the property of the Crown.

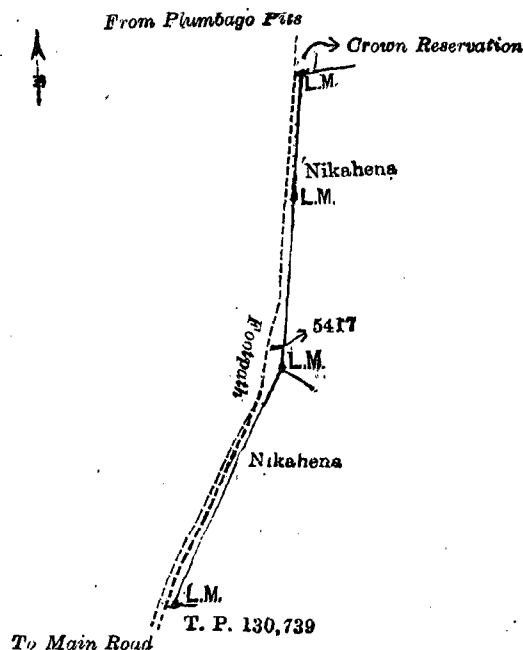
Description of the Land referred to.

The following lot situated in the village of Watareka, in the Meda pattu of the Hewagam korale of the Colombo District, in the Western Province, as described in the annexed diagram :—

Preliminary plan 15,448.

Lot.	Name of Land.	Extent, A. R. P.
5417	Nikahena (reservation for footpath)	0 0 28

and bounded as follows: on the north by Crown reservation; on the east by Nikahena sold by the Crown to Mrs. Helena Wijewardena and Mr. Don Emanuel Wanigasuriya of Sedawatta, and Nikahena sold by the Crown to Liyanage Floris Perera of Welikada and others; on the south by land depicted in title plan 130,739; and on the west by a footpath from plumbago pits to main road.



Surveyor-General's Office,
Colombo, May 27, 1914.

Scale of 4 Chains to an Inch.

C. R. LUNDIE,

for Acting Surveyor-General.

C. V. BRAYNE,
Assistant Government Agent,
Colombo and Negombo Districts.

February 23, 1915.

**Order under Section 2 of "The Waste Lands Ordinances of 1897, 1899, 1900, and 1903,"
declaring Land to be Crown Property.**

In the matter of the land commonly called and known as Imbulelanda or Indikadehena (reservation for footpath), situate in the village of Homagama, in the Palle pattu of the Hewagam korale of the Colombo District, in the Western Province, and of "The Waste Lands Ordinances of 1897, 1899, 1900, and 1903."

THE notice required by section 1 of "The Waste Lands Ordinances of 1897, 1899, 1900, and 1903," having been duly published in manner prescribed by that section in respect of the above-named land (*vide* Notice No. 5,282), and no claim having been made to the said land or to any interest therein within the period of three months from the date specified in the said notice, I, Charles Valentine Brayne, Assistant Government Agent, Colombo and Negombo Districts, under and by virtue of the powers vested in me in that behalf by section 2 of the said Ordinances, do hereby on February 23, 1915, order and declare that the said land, as more fully described herein below, situate in the village of Homagama, in the Palle pattu of the Hewagam korale of the Colombo District, in the Western Province, and shown as lot 5260 in preliminary plan 15,408 and in the annexed diagram, and containing in extent 8 perches, is the property of the Crown.

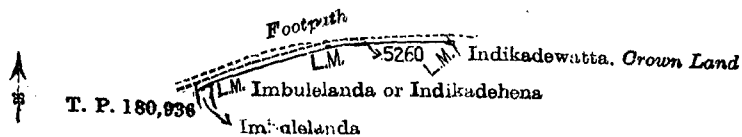
Description of the Land referred to.

The following lot situated in the village of Homagama, in the Palle pattu of the Hewagam korale of the Colombo District, in the Western Province, as described in the diagram:—

Preliminary plan 15,408.

Lot.	Name of Land.	Extent, A. R. P.
5260	Imbulelanda or Indikadehena (reservation for footpath)	0 0 8

and bounded as follows: on the north by a footpath; on the east by Indikadewatta, Crown land; on the south by Imbulelanda or Indikadehena sold by the Crown to Arukgodagama Nepo Sinno of Homagama and Kuruppuachchimanatunge Don John, Police Vidane of Homagama, and by Imbulelanda sold by the Crown to Godamullage Sinci Appu of Kadugoda; and on the west by land depicted in title plan No. 180,936.



Surveyor-General's Office,
Colombo, May 27, 1914.

Scale of 4 Chains to an Inch.

C. R. LUNDIE,
for Acting Surveyor-General.

C. V. BRAYNE,
Assistant Government Agent,
Colombo and Negombo Districts.

February 23, 1915.

**Order under Section 2 of "The Waste Lands Ordinances of 1897, 1899, 1900, and 1903,"
declaring Lands to be Crown Property.**

In the matter of the lands commonly called and known as Gorakagahalanda (reservations for cart track, footpath, and paddy field), situate in the village of Walbotale, in the Udugaha pattu of the Hapitigam korale of the Negombo District, in the Western Province, and of "The Waste Lands Ordinances of 1897, 1899, 1900 and 1903."

THE notice required by section 1 of "The Waste Lands Ordinances of 1897, 1899, 1900, and 1903," having been duly published in manner prescribed by that section in respect of the above-named lands (*vide* Notice No. 5,279), and no claim having been made to the said lands or to any interest therein within the period of three months from the date specified in the said notice, I, Charles Valentine Brayne, Assistant Government Agent, Colombo and Negombo Districts, under and by virtue of the powers vested in me in that behalf by section 2 of the said Ordinances, do hereby on February 23, 1915,

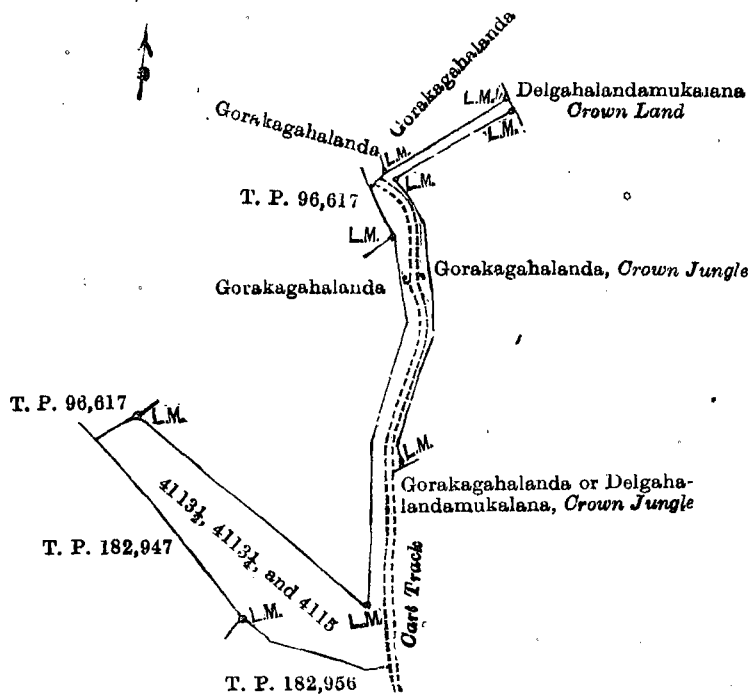
order and declare that the said lands, as more fully described herein below, situate in the village of Walbotale, in the Udugaha pattu of the Hapitigam korale of the Negombo District, in the Western Province, and shown as lots 4113 $\frac{1}{2}$, 4113 $\frac{1}{4}$, and 4115 in preliminary plan 15,127 and in the annexed diagram, and containing in extent 1 acre 2 roods and 16 perches, are the property of the Crown.

Description of the Lands referred to.

The following lots situated in the village of Walbotale, in the Udugaha pattu of the Hapitigam korale of the Negombo District, in the Western Province, as described in the annexed diagram :—

Preliminary plan 15,127.			Extent, A. R. P.
Lot.	Name of Land.		
4113 $\frac{1}{2}$	Gorakagahalanda (reservation for cart track)	..	0 0 20
4113 $\frac{1}{4}$	Do. (reservation for footpath)	..	0 0 12
4115	Do. (reservation for paddy field and cart track)	..	1 1 24
			1 2 16

and bounded as follows : on the north by Gorakagahalanda settled on Tennapuli Radage Lavaris Veda and Gorakagahalanda sold by the Crown to Tennapuli Radage Lavaris Veda and another ; on the east by Delgahalandumukalana, Crown land, Gorakagahalanda Crown jungle, Gorakagahalanda or Delgahalandumukalana, Crown jungle, and cart track ; on the south by the lands depicted in title plans Nos. 182,956 and 182,947 ; on the west by the land depicted in title plan No. 96,617, Gorakagahalanda sold by the Crown to Surasinghe Wijeratne Don John Perera, and the land depicted in title plan No. 96,617.



Surveyor-General's Office,
Colombo, March 26, 1914.

Scale of 4 Chains to an Inch.

C. R. LUNDIE,
for Acting Surveyor-General.

C. V. BRAYNE,
Assistant Government Agent,
Colombo and Negombo Districts.
February 23, 1915.

Order under Section 2 of "The Waste Lands Ordinances of 1897, 1899, 1900, and 1903," declaring Lands to be Crown Property.

In the matter of the lands commonly called and known as Halwatta (reservation) and Halwatta (reservation for path), situate in the village of Hirikuluwa, in the Yatigaha pattu of the Hapitigam korale of the Negombo District, in the Western Province, and of "The Waste Lands Ordinances of 1897, 1899, 1900, and 1903."

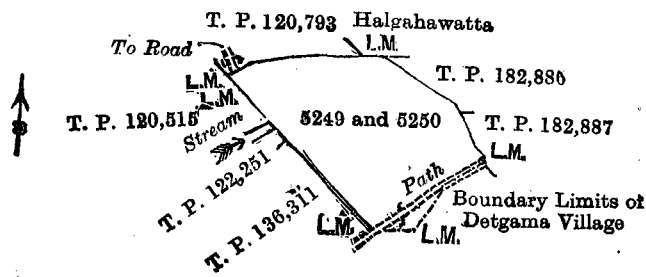
THE notice required by section 1 of "The Waste Lands Ordinances of 1897, 1899, 1900, and 1903," having been duly published in manner prescribed by that section in respect of the above-named lands (*vide* Notice No. 5,269), and no claim having been made to the said lands or to any interest therein within the period of three months from the date specified in the said notice, I, Charles Valentine Brayne, Assistant Government Agent, Colombo and Negombo Districts, under and by virtue of the powers vested in me in that behalf by section 2 of the said Ordinances, do hereby on February 23, 1915, order and declare that the said lands, as more fully described herein below, situate in the village of Hirikuluwa, in the Yatigaha pattu of the Hapitigam korale of the Negombo District, in the Western Province, and shown as lots 5249 and 5250 in preliminary plan 15,405 and in the annexed diagram, and containing in extent about 1 acre and 16 perches, are the property of the Crown.

Description of the Lands referred to.

The following lots situated in the village of Hirikuluwa, in the Yatigaha pattu of the Hapitigam korale of the Negombo District, in the Western Province, as described in the annexed diagram :—

Preliminary plan 15,405.			Extent, A. R. P.
Lot.	Name of Land.		
5249	Halwatta (reservation)	..	0 3 27
5250	Halwatta (reservation for footpath)	..	0 0 29
			1 0 16

and bounded as follows: on the north by land depicted in title plan 120,793 and Halgahawatta claimed by Don Paulu Arachchige Elias Appu and others; on the east by land depicted in title plan 182,886, land depicted in title plan 182,887, and boundary limits of Delgama village; and on the west by land depicted in title plan 136,311, land depicted in title plan 122,251, by a stream, and land depicted in title plan 120,515.



Surveyor-General's Office,
Colombo, May 27, 1914.

Scale of 4 Chains to an Inch.

C. R. LUNDIE,
for Acting Surveyor-General.

C. V. BRAYNE,
Assistant Government Agent,
Colombo and Negombo Districts.

February 23, 1915.

**Order under Section 2 of "The Waste Lands Ordinances of 1897, 1899, 1900, and 1903,"
declaring Lands to be Crown Property.**

In the matter of the lands commonly called and known as Wilikulakanda (reservation for path), situate in the village of Makura, in the Udugaha pattu of the Hapitigam korale of the Negombo District, in the Western Province, and of "The Waste Lands Ordinances of 1897, 1899, 1900, and 1903."

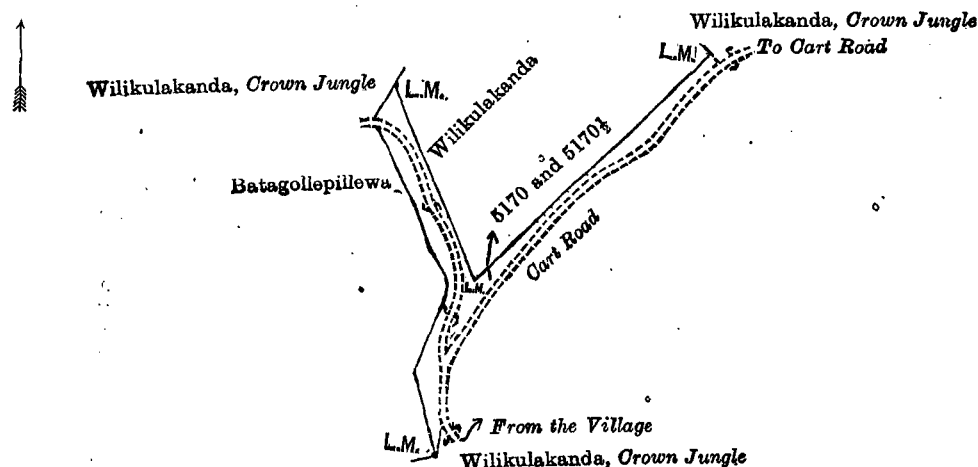
THE notice required by section 1 of "The Waste Lands Ordinances of 1897, 1899, 1900, and 1903," having been duly published in manner prescribed by that section in respect of the above-named lands (*viz* Notice No. 5,272), and no claim having been made to the said lands or to any interest therein within the period of three months from the date specified in the said notice, I, Charles Valentine Brayne, Assistant Government Agent, Colombo and Negombo Districts, under and by virtue of the powers vested in me in that behalf by section 2 of the said Ordinances, do hereby on February 23, 1915, order and declare that the said lands, as more fully described herein below, situate in the village of Makura, in the Udugaha pattu of the Hapitigam korale of the Negombo District, in the Western Province, and shown as lots 5170 and 5170½ in preliminary plan 15,385 and in the annexed diagram, and containing in extent 2 roods and 8 perches, are the property of the Crown.

Description of the Lands referred to.

The following lots situated in the village of Makura, in the Udugaha pattu of the Hapitigam korale of the Negombo District, in the Western Province, as described in the annexed diagram:—

Preliminary plan 15,385.			Extent, A. R. P.	
Lot.	Name of Land.			
5170	Wilikulakanda (reservation for path)	..	0	1 16
5170½	Do. (do.)	..	0	0 32
			0 2 8	

and bounded as follows: on the north by Wilikulakanda sold by the Crown to Pathirennhelage James Appuhamy and Wilikulakanda, Crown jungle; on the east by a cart road and Wilikulakanda, Crown jungle; and on the west by Wata-gollepillawa sold by the Crown to Pathirennhelage Appuhamy and Wilikulakanda, Crown jungle.



Surveyor-General's Office,
Colombo, April 23, 1914.

Scale of 4 Chains to an Inch.

C. R. LUNDIE,
for Acting Surveyor-General.

C. V. BRAYNE,
Assistant Government Agent,
Colombo and Negombo Districts.

February 23, 1915.

**Order under Section 2 of "The Waste Lands Ordinances of 1897, 1899, 1900, and 1903,"
declaring Lands to be Crown Property.**

In the matter of the lands commonly called and known as Andenikanda (reservations for footpath and road), situate in the village of Pamunuwatta, in the Udugaha pattu of the Hapitigam korale of the Negombo District, in the Western Province, and of "The Waste Lands Ordinances of 1897, 1899, 1900, and 1903."

THE notice required by section 1 of "The Waste Lands Ordinances of 1897, 1899, 1900, and 1903," having been duly published in manner prescribed by that section in respect of the above-named lands (*vide* Notice No. 5,278), and no claim having been made to the said lands or to any interest therein within the period of three months from the date specified in the said notice, I, Charles Valentine Brayne, Assistant Government Agent, Colombo and Negombo Districts, under and by virtue of the powers vested in me in that behalf by section 2 of the said Ordinances, do hereby on February 23, 1915, order and declare that the said lands, as more fully described herein below, situate in the village of Pamunuwatta, in the Udugaha pattu of the Hapitigam korale of the Negombo District, in the Western Province, and shown as lots 5024 and 5028 in preliminary plan 15,362 and in the annexed diagram, and containing in extent 1 rood and 6 perches, are the property of the Crown.

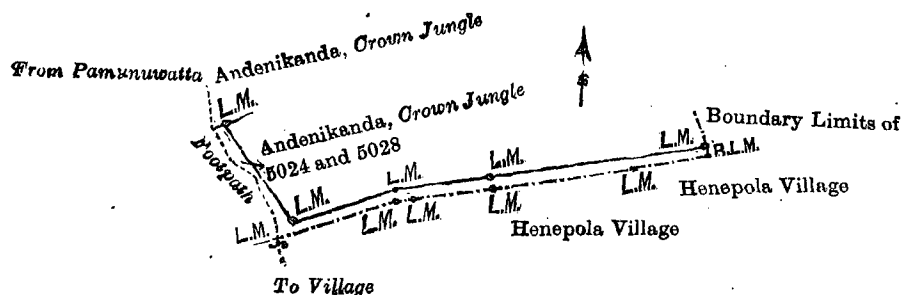
Description of the Lands referred to.

The following lots situated in the village of Pamunuwatta, in the Udugaha pattu of the Hapitigam korale of the Negombo District, in the Western Province, as described in the annexed diagram:—

Preliminary plan 15,362.

Lot.	Name of Land.	Extent, A. B. P.
5024	Andenikanda (reservation for footpath)	0 0 10
5028	Do. (reservation for road)	0 0 36
		0 1 6

and bounded as follows: on the north by Andenikanda, Crown jungle; on the east and south by boundary limits of Henepola village; and on the west by a footpath from Pamunuwatta to village.



Surveyor-General's Office,
Colombo, May 27, 1914.

Scale of 4 Chains to an Inch.

C. R. LUNDIE,
for Acting Surveyor-General.

February 23, 1915.

C. V. BRAYNE,
Assistant Government Agent,
Colombo and Negombo Districts.

**Order under Section 4, Sub-section (1), of "The Waste Lands Ordinances of 1897, 1899, 1900, and 1903,"
declaring Land to be Crown Property.**

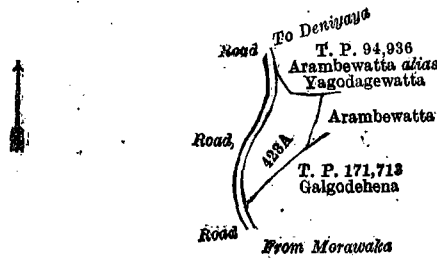
In the matter of the land commonly called or known as Arambewatta, situate in the village of Kotapola, in the Morawak korale of the Matara District, in the Southern Province, and of "The Waste Lands Ordinances of 1897, 1899, 1900, and 1903."

WHEREAS in pursuance of section 1 of the said Ordinances it was duly notified on October 2, 1914, that if no claim to the land commonly called or known as Arambewatta, situate in the village of Kotapola, in the Morawak korale of the Matara District, in the Southern Province, containing in extent 3 roods and 4 perches, and shown as lot 423A in block survey preliminary plan 45 and in the annexed diagram, was made to the Assistant Government Agent of the Matara District within the period of three months from the date specified in such notice, such land would be declared the property of the Crown, and dealt with on account of the Crown (*vide* Notice No. 5,377):

And whereas Morawaka Welege Jayan Hami of Kotapola made claim thereto, and whereas the said claimant has withdrawn his claim to the said land, I, George Frederick Reginald Browning, Assistant Government Agent of the Matara District of the Southern Province, under and by virtue of the powers vested in me in that behalf by section 4 of the said Ordinance No. 1 of 1899, do hereby on February 4, 1915, order and declare, under section 4, sub-section (1), of the said Ordinances, that the said land, as more fully described herein below, is the property of the Crown.

Description of the Land referred to.

The land commonly called or known as Arambewatta, situated in the village of Kotapola, in the Morawak korale of the Matarà District, Southern Province, containing in extent 3 roods and 4 perches, shown as lot 423A in block survey preliminary plan 45 and in the annexed diagram, and bounded as follows: on the north by land appearing in title plan No. 94,936, Arambewatta *alias* Yagodagewatta; on the east by Arambewatta claimed by H. Siman and others; on the south by land appearing in title plan No. 171,713, Galgodahena; on the west by road from Morawaka to Deniyaya.



Surveyor-General's Office,
Colombo, March 31, 1914.

Scale of 8 Chains to an Inch

G. K. THORNHILL,
for Acting Surveyor-General.

Matarà, February 4, 1915.

G. F. R. BROWNING,
Assistant Government Agent.