

Ceylon Government Gazette

Published by Authority.

No. 6,719 — FRIDAY, JUNE 4, 1915.

PART I.—General: Minutes, Proclamations, Appointments, and General Government Notifications.
 PART II.—Legal and Judicial.
 PART III.—Provincial Administration.
 PART IV.—Land Settlement.
 PART V.—Mercantile, Marine, Municipal, Local, &c.

Separate paging is given to each Part in order that it may be filed separately.

Part IV.—Land Settlement.

	PAGE	PAGE
Final Orders	807	Preliminary Notices 841

FINAL ORDERS.

Order under Section 2 of "The Waste Lands Ordinances of 1897, 1899, 1900, and 1903," declaring Land to be Crown Property.

In the matter of the land commonly called and known as Samadaragahawatta, situate in the village of Nawagomuwa, in Palle pattu of Hewagam korale, in the Colombo District of the Western Province, and of "The Waste Lands Ordinances of 1897, 1899, 1900, and 1903."

THE notice required by section 1 of "The Waste Lands Ordinances of 1897, 1899, 1900, and 1903," having been duly published in manner prescribed by that section in respect of the above-named land (*vide* Notice No. 5,451), and no claim having been made to the said land or to any interest therein within the period of three months from the date specified in the said notice, I, John George Fraser, Government Agent, Western Province, under and by virtue of the powers vested in me in that behalf by section 2 of the said Ordinances, do hereby on March 13, 1915, order and declare that the said land, as more fully described herein below, situate in the village of Nawagomuwa, in Palle pattu of Hewagam korale, in the Colombo District of the Western Province, and shown as lot 5159 in preliminary plan 15,382 and in the annexed diagram, and containing in extent 10 perches, is the property of the Crown.


Description of the Land referred to.

The following lot situated in the village of Nawagomuwa, in Palle pattu of Hewagam korale, in the Colombo District of the Western Province, as described in the annexed diagram:—

Preliminary plan 15,382.

Lot.	Name of Land.	Extent, A. R. P.
5159	Samadaragahawatta	0 0 10

and bounded as follows: on the north by Samadaragahawatta sold by the Crown to Simon Silva Seneviratne of Panawala; on the south-east by Samadaragahawatta claimed by Heeraluatchige Lewis; on the south-west by Eliyagederawatta claimed by E. John Appuhamy; and on the north-west by Samadaragahakele sold by the Crown to Kalupatirenehelage Brampi Perera of Indolumulla.



Surveyor-General's Office,
 Colombo, October 7, 1914.

Scale of 4 Chains to an Inch.

C. R. LUNDIE
 for Acting Surveyor-General.

March 13, 1915.

J. G. FRASER,
 Government Agent, Western Province.

D 1

**Order under Section 2 of "The Waste Lands Ordinances of 1897, 1899, 1900, and 1903,"
declaring Lands to be Crown Property.**

In the matter of the lands commonly called and known as Kahatagahalanda (reservation for dola), Pilledeniyakanda, and Mundigalkanda (reservation for oya), situate in the village of Kanampella, in Udugaha pattu of Hewagam korale, in the Colombo District of the Western Province, and of "The Waste Lands Ordinances of 1897, 1899, 1900, and 1903."

THE notice required by section 1 of "The Waste Lands Ordinances of 1897, 1899, 1900, and 1903," having been duly published in manner prescribed by that section in respect of the above-named lands (*vide* Notice No. 5,450), and no claim having been made to the said lands or to any interest therein within the period of three months from the date specified in the said notice, I, John George Fraser, Government Agent, Western Province, under and by virtue of the powers vested in me in that behalf by section 2 of the said Ordinances, do hereby on March 13, 1915, order and declare that the said lands, as more fully described herein below, situate in the village of Kanampella, in Udugaha pattu of Hewagam korale, in the Colombo District of the Western Province, and shown as lots 2977 and 2997 in preliminary plan 14,841 and in the annexed diagrams, and containing in extent 1 acre and 4 perches, are the property of the Crown.

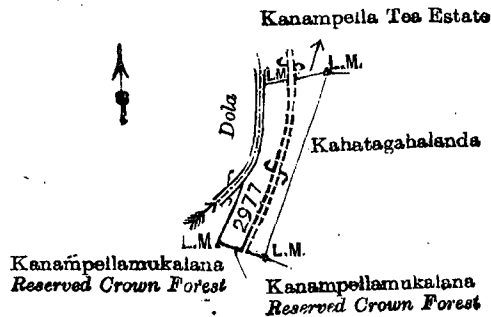
Description of the Lands referred to.

The following lots situated in the village of Kanampella, in Udugaha pattu of Hewagam korale, in the Colombo District of the Western Province, as described in the annexed diagrams:—

I.—Preliminary plan 14,841.

Lot.	Name of Land.	Extent, A. R. P.
2977	Kahatagahalanda (reservation for dola)	0 1 10

and bounded as follows: on the north by Kanampella tea estate claimed by the Jambugahalanda Tea and Rubber Co., Ltd.; on the south-east by Kahatagahalanda sold by the Crown to Gamaralalage Julis Appu of Kanampella; on the south-west by Kanampellamukalana, reserved Crown forest; and on the north-west by dola.



Surveyor-General's Office,
Colombo, October 7, 1914.

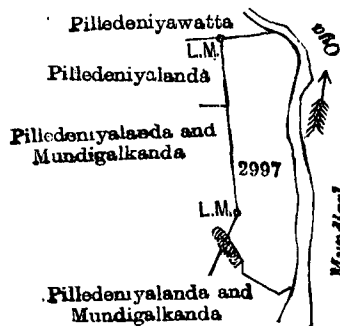
Scale of 4 Chains to an Inch.

C. R. LUNDIE,
for Acting Surveyor-General.

II.—Preliminary plan 14,841.

Lot.	Name of Land.	Extent, A. R. P.
2997	Pilledeniyalanda and Mundigalkanda (reservation for oya)	0 2 34

and bounded as follows: on the north by Pilledeniyawatta sold by the Crown to Wallimunidewage Davitha of Eswatta; on the east by Mundigal-oya; on the south by Pilledeniyalanda and Mundigalkanda sold by the Crown to Jayasinghe Arachchige Velun Appuhamy of Kosgama; and on the west by Pilledeniya and Mundigalkanda sold by the Crown to Kapuge William Singho of Kosgama and Vitanapatirage Louis Perera of Puwakpitiya and Pilledeniyalanda sold by the Crown to Edirisinghe Julis Appu of Eswatta.



Surveyor-General's Office,
Colombo, October 7, 1914.

Scale of 4 Chains to an Inch.

C. R. LUNDIE,
for Acting Surveyor-General

March 13, 1915.

J. G. FRASER,
Government Agent, Western Province.

Kurunegala S. O. No. 1,022.

Order under Section 4, Sub-section (1), of "The Waste Lands Ordinances of 1897, 1899, 1900, and 1903."

In the matter of the lands commonly called or known as Hithgodayadeniyehena, Hikgodadeniya, &c., situate in the village of Kalugamuwa, in the Gannawe korale of the Weudawili hatpattu of the Kurunegala District, in the North-Western Province, and of "The Waste Lands Ordinances of 1897, 1899, 1900, and 1903."

WHEREAS in pursuance of section 1 of the said Ordinances it was duly declared and notified on October 31, 1913, that if no claim to the lands commonly called or known as Hithgodayadeniyehena, Hikgodadeniya, &c., situate in the village of Kalugamuwa, in the Gannawe korale of the Weudawili hatpattu of the Kurunegala District, in the North-Western Province, containing in extent 10 acres 2 roods and 33 perches, and shown as lots 123, 124, 125, 126, 127, and 128 in preliminary plan 1,527, and in the annexed diagrams, was made to John Murray Davies, Special Officer appointed under section 28 of the said Ordinances, within the period of three months from the date specified in the said notice, such lands would be declared the property of the Crown, and dealt with on account of the Crown (*vide* Notice No. 5,042):

And whereas Adrian Michael Perera made claim thereto, and Norman Albert Hampton, Special Officer appointed under section 28 of the said Ordinances, made due inquiry into such claim, and whereas the said claimant and I, with the consent of His Excellency the Governor, came to an agreement in writing dated May 26, 1914, concerning the said lands, under section 4, sub-section (1), of the said Ordinances, whereby it was agreed that the said claimant should be declared the purchaser of the said lands, upon payment on or before August 6, 1914, to the Government Agent, at Kurunegala, of a sum of Rupees Two hundred and Sixty-eight only (Rs. 268), as the purchase amount of the said lands, and whereas the said amount has been paid by the said claimant, he is hereby, in pursuance of the agreement afore-mentioned, declared to be the purchaser of the said lands, as more fully described herein below.

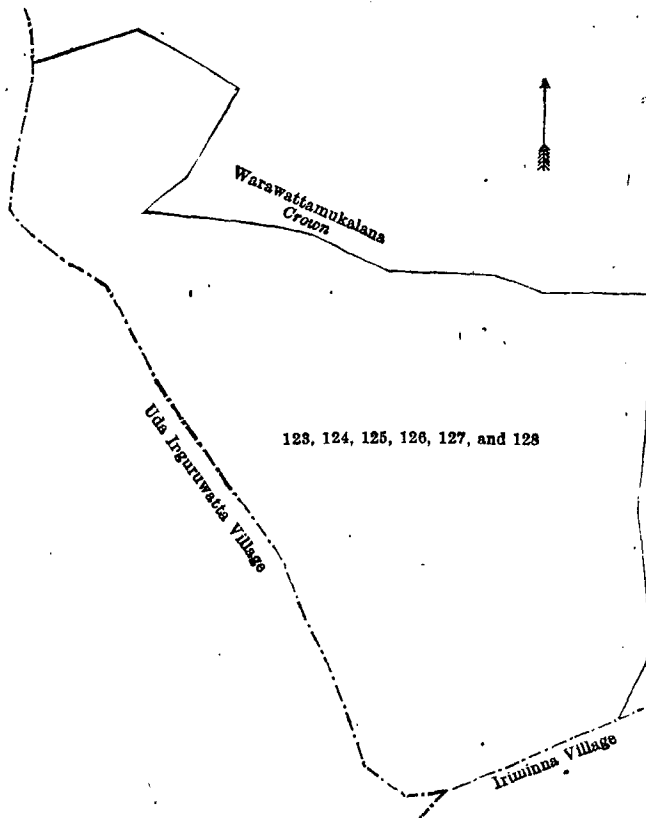
Description of the Lands referred to.

The following lots situated in the village of Kalugamuwa, in the Gannawe korale of the Weudawili hatpattu of the Kurunegala District, in the North-Western Province, as described in the annexed diagram:—

Preliminary plan 1,527.

Lot.	Name of Land.	Extent, A. R. P.	Lot.	Name of Land.	Extent, A. R. P.
123 ..	Hithgodayadeniyehena	.. 1 1 5	127 ..	Kalagahamulahena	.. 1 1 30
124 ..	Hikgodadeniya 0 0 24	128 ..	Kalagahamulahena	.. 4 0 34
125 ..	Hithgodayadeniya 1 3 18			
126 ..	Kalagahamulahena 1 3 2			10 2 33

and bounded as follows: on the north and east by Warawattamukalana to be declared Crown under the Waste Lands Ordinances; on the south by the village limit of Iriminna; on the west by the village limit of Uda Inguruwatta.



Surveyor-General's Office,
Colombo, November 16, 1914.

Scale of 4 Chains to an Inch.

A. H. G. DAWSON,
for Acting Surveyor-General.

December 25, 1914.

J. M. DAVIES,
Special Officer.

Kurunegala S. O. No. 1,023.

Order under Section 2 of "The Waste Lands Ordinances of 1897, 1899, 1900, and 1903,"
declaring Lands to be Crown Property.

In the matter of the lands commonly called or known as Gansabhawa road, Inguruwatta-ela, situate in the village of Wataraka, in the Gannawe korale of the Weudawili hatpattu of the Kurunegala District, in the North-Western Province, and of "The Waste Lands Ordinances of 1897, 1899, 1900, and 1903."

THE notice required by section 1 of "The Waste Lands Ordinances of 1897, 1899, 1900, and 1903," having been duly published in manner prescribed by that section in respect of the above-named lands (*vide* Notice No. 5,397), and no claim having been made to the said land or to any interest therein within the period of three months from the date specified in the said notice, I, Thomas Graham Willett, Special Officer appointed under section 28 of the said Ordinances, under and by virtue of the powers vested in me in that behalf by section 2 of the said Ordinances, do hereby on February 13, 1915, order and declare that the said land, as more fully described herein below, situate in the village of Wataraka, in the Gannawe korale of the Weudawili hatpattu of the Kurunegala District, in the North-Western Province, and shown as lots 10A, 261 in preliminary plan 1,522 and in the annexed diagrams, and containing in extent 1 acre 1 rood and 6 perches, are the property of the Crown.

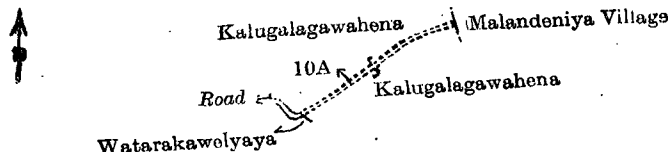
Description of the Lands referred to.

The following lots situated in the village of Wataraka, in the Gannawe korale of the Weudawili hatpattu of the Kurunegala District, in the North-Western Province, as described in the annexed diagrams:—

I.—Preliminary plan 1,522.

Lot.	Name of Land.	Extent, A. R. P.
10A	Gansabhawa road	0 0 6

and bounded as follows: on the north by Kalugalagawahena claimed by Tennakoon Mudiyansele Appuhamy and others; on the east by the village limit of Malandeniya; on the south by Kalugalagawahena claimed by Tennakoon Mudiyansele Appuhamy and others, Watarakawelyaya claimed by Tennakoon Mudiyansele Ukku Banda and others; on the west by a road.



Surveyor-General's Office,
Colombo, August 6, 1914.

Scale of 4 Chains to an Inch.

G. K. THORNHILL,
for Acting Surveyor-General.

II.—Preliminary plan 1,522.

Lot.	Name of Land.	Extent, A. R. P.
261	Inguruwatta-ela	1 0 39

and bounded as follows: on the north by the village limit of Moratuwa, Angakumburayaya (private); on the east by Malwattatennehena sold by the Crown, Wataraka school claimed by the Crown, a road, an ela, Eogdawalahena claimed by Hakurubadilage Rankira and another, Eogdawalapillewa claimed by Hakurubadilage Rankira, Nottinghill estate claimed by Dr. H. M. Fernando, Ehetuwagodahena sold by the Crown, Budukumburayaya (private), Ehetuwagodahena claimed by the Crown, Ehetuwagodahena sold by the Crown; on the south by the village limit of Palle Inguruwatta; on the west by the village limit of Palle Inguruwatta, the village limit of Moratuwa.

[For Diagram see page 811.]

Kurunegala S. O. No. 1,024.

Order under Section 4, Sub-section (1), of "The Waste Lands Ordinances of 1897, 1899, 1900, and 1903."

In the matter of the land commonly called or known as Elagawahena, situate in the village of Dematawa, in the Mahagalboda Egoda korale of the Hiriyala hatpattu of the Kurunegala District, in the North-Western Province, and of "The Waste Lands Ordinances of 1897, 1899, 1900, and 1903."

WHEREAS in pursuance of section 1 of the said Ordinances it was duly declared and notified on July 18, 1913, that if no claim to the land commonly called or known as Elagawahena, situate in the village of Dematawa, in the Mahagalboda Egoda korale of the Hiriyala hatpattu of the Kurunegala District, in the North-Western Province, containing in extent 10 acres and 4 perches, and shown as lot F 909 in preliminary plan 1,945, and in the annexed diagram, was made to John Murray Davies, Special Officer appointed under section 28 of the said Ordinances, within the period of three months from the date specified in the said notice, such land would be declared the property of the Crown, and dealt with on account of the Crown (*vide* Notice No. 4,937):

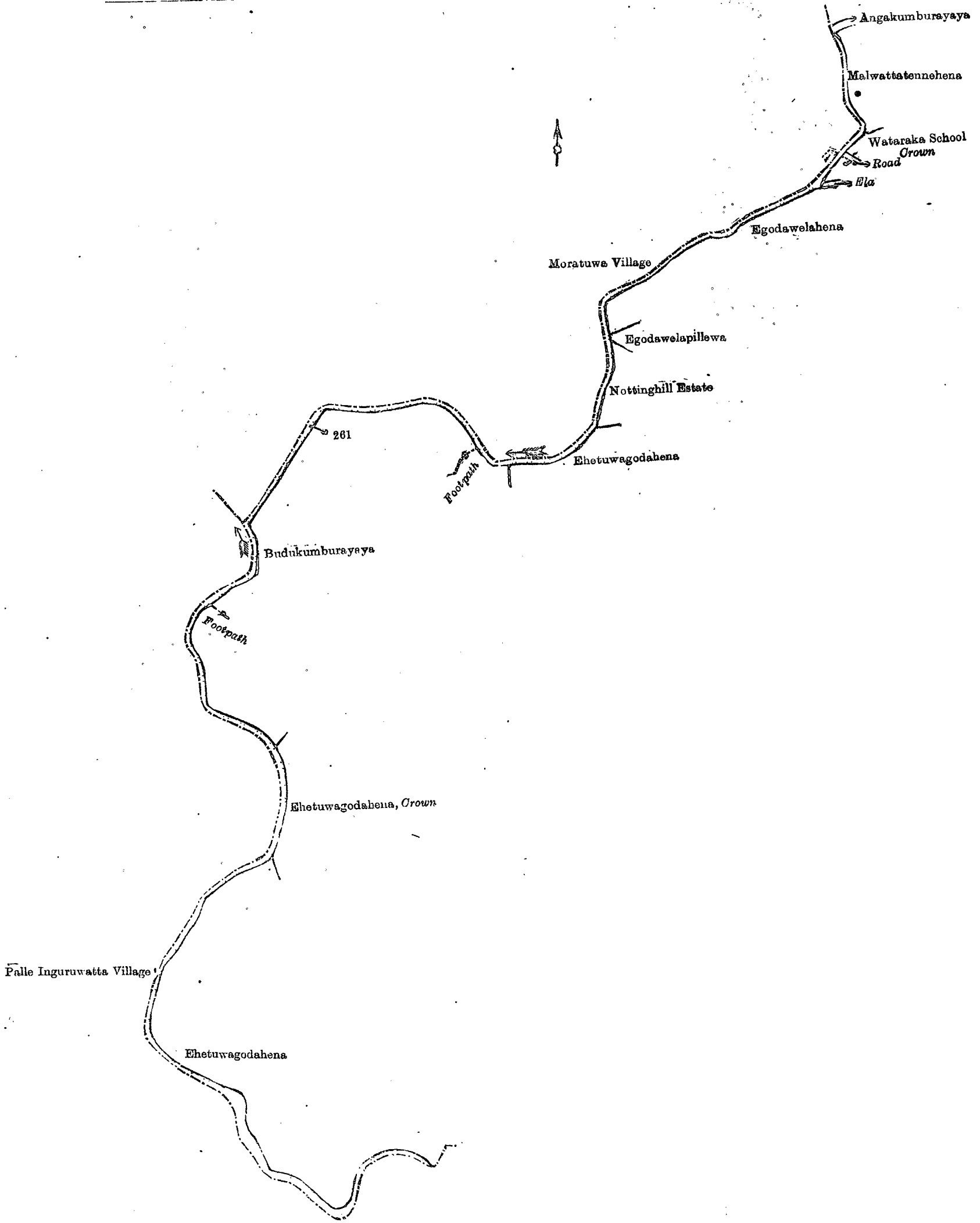
And whereas (1) Wirasekera Ekanayaka Mudiyansele Mudalihamy, (2) Marasinha Mudiyansele Hetti Naide made claim thereto, and I, John Murray Davies, Special Officer appointed under section 28 of the said Ordinances, made due inquiry into such claim, and whereas the said claimants, and I, with the consent of His Excellency the Governor, came to an agreement in writing dated January 13, 1914, concerning the said land, under section 4, sub-section (1), of the said Ordinances, whereby it was agreed that the said claimants should be declared the purchasers of the said land upon payment on or before April 13, 1914, to the Government Agent at Kurunegala, or to the Settlement Officer, of a sum of Rupees One hundred and Eighty only (Rs. 180), as the purchase amount of the said land, and whereas the said amount has been duly paid by the said claimants, they are hereby, in pursuance of the agreement afore-mentioned, declared to be the purchasers of the said land, as more fully described herein below.

Description of the Land referred to.

The following lot situated in the village of Dematawa, in the Mahagalboda Egoda korale of the Hiriyala hatpattu of the Kurunegala District, in the North-Western Province, as described in the annexed diagram:—

Preliminary plan 1,945.

Lot.	Name of Land.	Extent, A. R. P.
F 909	Elagawahena	10 0 4



Surveyor-General's Office,
Colombo, August 6, 1914.

Scale of 4 Chains to an Inch.

G. K. L. HORNELL,
for Acting Surveyor-General.

February 13, 1915.

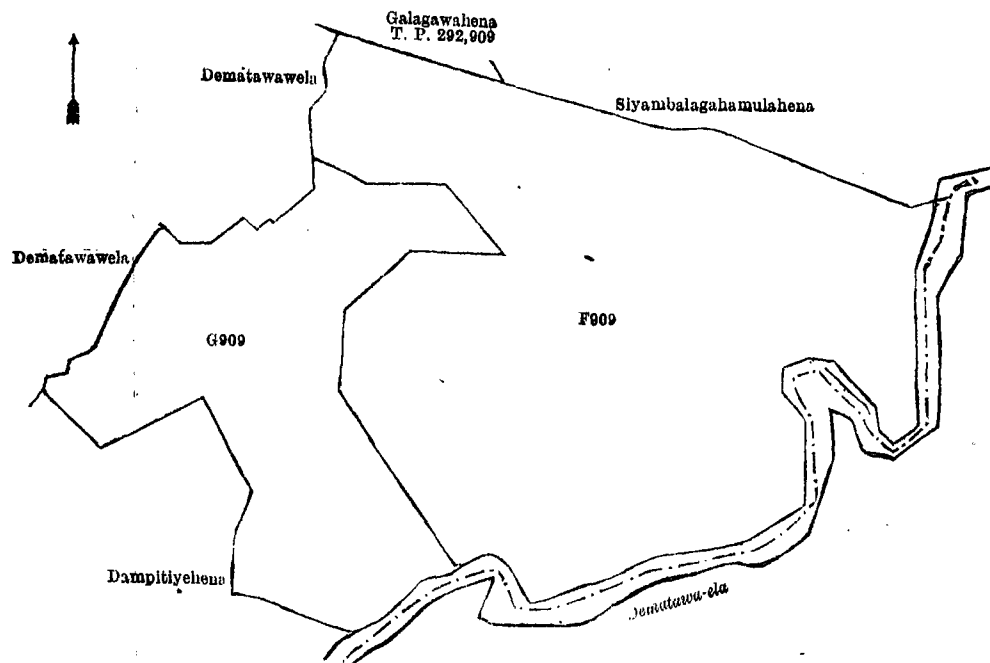
T. G. WILLET,
Special Officer.

and bounded as follows: on the north by Galagawahena sold by the Crown (T. P. 292,909), Siyambalagahamulahena sold by the Crown; on the east by the Dematawa-ela; on the south by the Dematawa-ela, Dampitiyehena sold by the Crown; and on the west by Dampitiyehena sold by the Crown, Dematawawela claimed by Mudali Naide, Dematawawela claimed by Mahammadu Lebbe and another.

NOTE.—The following lot lying within the above-mentioned boundaries is excluded from this order, and its extent of 4 acres and 21 perches is not included in the acreage of 10 acres and 4 perches given above:—

Lot.	Name of Land.	Extent, A. R. P.
G 909	Diulgahamulapurana	4 0 21

Preliminary plan 1,945.



Surveyor-General's Office,
Colombo, April 15, 1913.

Scale of 4 Chains to an Inch.

A. H. G. DAWSON,
for Surveyor-General.

November 26, 1914.

J. M. DAVIES,
Special Officer.

Kurunegala S. O. No. 1,025.

Order under Section 2 of "The Waste Lands Ordinances of 1897, 1899, 1900, and 1903," declaring Lands to be Crown Property.

In the matter of the lands commonly called or known as Irrigation Channel, situate in the village of Abakolawewa, in the Mahagalboda Egoda korale of the Hiriya hatpattu of the Kurunegala District, in the North-Western Province, and of "The Waste Lands Ordinances of 1897, 1899, 1900, and 1903."

THE notice required by section 1 of "The Waste Lands Ordinances of 1897, 1899, 1900, and 1903," having been duly published in manner prescribed by that section in respect of the above-named lands (*vide* Notice No. 5,380), and no claim having been made to the said lands or to any interest therein within the period of three months from the date specified in the said notice, I, John Murray Davies, Special Officer appointed under section 28 of the said Ordinances, under and by virtue of the powers vested in me in that behalf by section 2 of the said Ordinances, do hereby on February 10, 1915, order and declare that the said lands, as more fully described herein below, situate in the village of Abakolawewa, in the Mahagalboda Egoda korale of the Hiriya hatpattu of the Kurunegala District, in the North-Western Province, and shown as lots M 1051A, N 1051B, 4268A in preliminary plans 2,035 and 674 and in the annexed diagrams, and containing in extent 8 perches, are the property of the Crown.

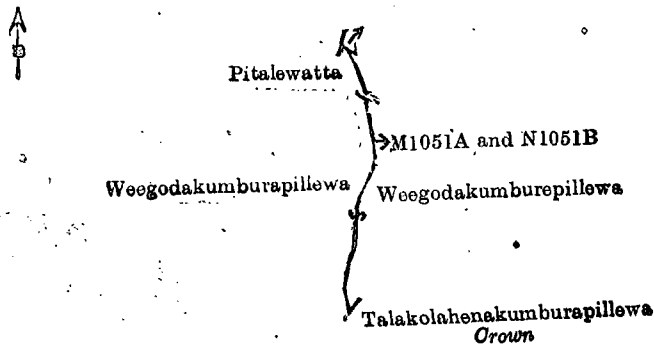
Description of the Lands referred to.

The following lots situated in the village of Abakolawewa, in the Mahagalboda Egoda korale of the Hiriya hatpattu of the Kurunegala District, in the North-Western Province, as described in the annexed diagrams:—

I.—Preliminary plan 2,035.

Lot.	Name of Land.	Extent, A. R. P.
M 1051A	.. Irrigation channel	.. 0 0 3
N 1051B	.. Do.	.. 0 0 1
		0 0 4

and bounded as follows: on the north by Gangodayehena claimed by A. D. M. Ranhamy and others; on the east by Pitalewatta claimed by Ranhamy and another, Weegodakumburepillewa claimed by Dingi Banda and others; on the south by Talakolahenakumburapillewa belonging to the Crown; on the west by Weegodakumburapillewa claimed by Dingiri Banda and others, Pitalewatta claimed by Ranhamy and another.



Surveyor-General's Office,
Colombo, July 2, 1914.

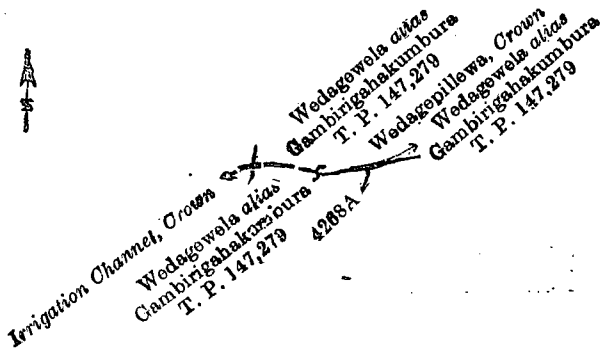
Scale of 4 Chains to an Inch.

G. K. THORNHILL,
for Acting Surveyor-General.

II.—Preliminary plan 674.

Lot.	Name of Land.	Extent, A. R. P.
4268A	Irrigation channel	0 0 4

and bounded as follows: on the north by Wedagewela *alias* Gambirigahakumbura (T. P. 147,279), Wedagepillewa to be declared the property of the Crown under the Waste Lands Ordinances, Wedagewela *alias* Gambirigahakumbura (T. P. 147,279); on the east and south by Wedagewela *alias* Gambirigahakumbura (T. P. 147,279); on the west by irrigation channel to be declared the property of the Crown under the Waste Lands Ordinances.



Surveyor-General's Office,
Colombo, August 11, 1914.

Scale of 4 Chains to an Inch.

G. K. THORNHILL,
for Acting Surveyor-General.

February 10, 1915.

J. M. DAVIES,
Special Officer.

Kurunegala S. O. No. 1,026.

Order under Section 4, Sub-section (1), of "The Waste Lands Ordinances of 1897, 1899, 1900, and 1903," declaring Land to be Crown Property.

In the matter of the land commonly called or known as Peragahamulagalgodahena, situate in the village of Dematawa, in the Mahagalboda Egoda korale of the Hiriyala hatpattu of the Kurunegala District, in the North-Western Province, and of "The Waste Lands Ordinances of 1897, 1899, 1900, and 1903."

WHEREAS in pursuance of section 1 of the said Ordinances it was duly declared and notified on July 18, 1913, that if no claim to the said land commonly called or known as Peragahamulagalgodahena, situate in the village of Dematawa, in the Mahagalboda Egoda korale of the Hiriyala hatpattu of the Kurunegala District, in the North-Western Province, containing in extent 22 acres 2 roods and 15 perches, and shown as lot H 908 in preliminary plan 1,945, and in the annexed diagram, was made to John Murray Davies, Special Officer appointed under section 28 of the said Ordinances, within the period of three months from the date specified in the said notice, such land would be declared to be the property of the Crown (*vide* Notice No. 4,937):

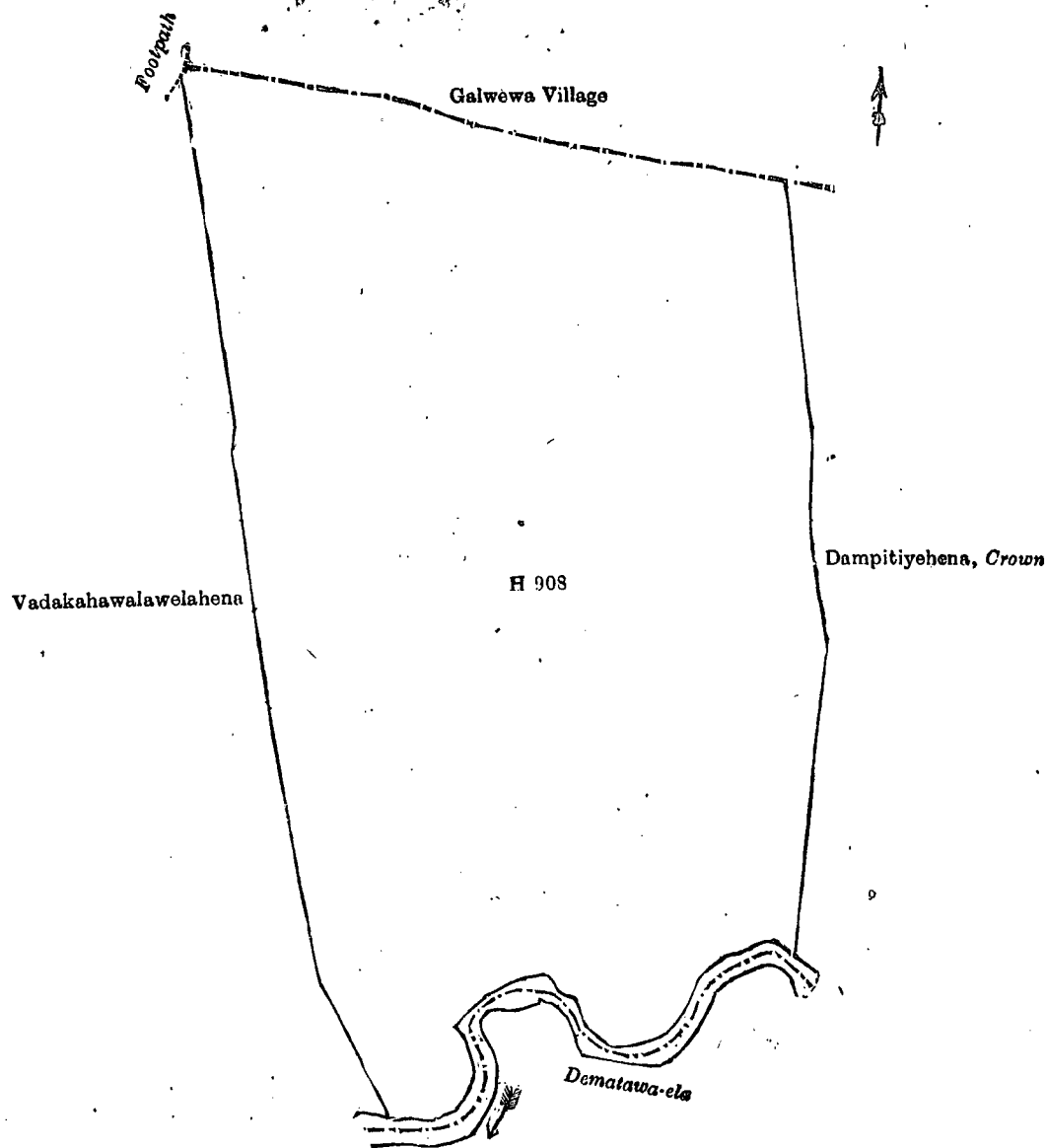
And whereas Omaru Lebbe Slema Lebbe made claim thereto, and I, John Murray Davies, Special Officer appointed under section 28 of the said Ordinances, made due inquiry into such claim, and whereas the said claimant and I, with the consent of His Excellency the Governor, came to an agreement in writing dated January 13, 1914, concerning the said land under section 4, sub-section (1), of the said Ordinances, whereby it was agreed that the said claimant should be declared the purchaser of the said land upon payment, on or before April 13, 1914, to the Government Agent at Kurunegala, or to the Assistant Government Agent at Kegalla, or to the Settlement Officer, of a sum of Rupees Four hundred and Seventy-five only (Rs. 475), as the purchase amount of the said land, and whereas it was further agreed by the said agreement that in default of such payment the claim of the said claimant to the said land in respect of which the said payment was to be made should also be considered to have been withdrawn, and the said land should be declared to be the property of the Crown, and whereas the said claimant has failed to make the said payment by the due date, the said land, as more fully described herein below, is hereby declared to be the property of the Crown.

Description of the Land referred to.

The following lot situated in the village of Dematawa, in the Mahagalboda Egoda korale of the Hiriyala hatpattu of the Kurunegala District, in the North-Western Province, as described in the annexed diagram:—

Lot.	Name of Land.	Preliminary plan 1,945.	Extent, A. R. P.
H 908	Peragahamulagalgodahena		22 2 15

and bounded as follows: on the north by the village limit of Galwewa; on the east by Dematapitiyehena sold by the Crown; on the south by the Dematawa-ela; on the west by Vadakahawalawelahena sold by the Crown, a footpath.



Surveyor-General's Office,
Colombo. November 18, 1912.

November 26, 1914.

Scale of 4 Chains to an Inch

J. M. DAVIES,
Special Officer.

A. H. G. DAWSON,
for Surveyor-General.

Kurunegala S. O. No. 1,027.

**Order under Section 2 of "The Waste Lands Ordinances of 1897, 1899, 1900, and 1903,"
declaring Lands to be Crown Property.**

In the matter of the lands commonly called or known as Footpath, Gansabhawa road, &c., situate in the village of Koshinna, in the Gannawe korale of the Weudawili hatpattu of the Kurunegala District, in the North-Western Province, and of "The Waste Lands Ordinances of 1897, 1899, 1900, and 1903."

THE notice required by section 1 of "The Waste Lands Ordinances of 1897, 1899, 1900, and 1903," having been duly published in manner prescribed by that section in respect of the above-named lands (*vide* Notice No. 5,317), and no claim having been made to the said lands or to any interest therein within the period of three months from the date specified in the said notice, I, Norman Albert Hampton, Special Officer appointed under section 28 of the said Ordinances, under and by virtue of the powers vested in me in that behalf by section 2 of the said Ordinances, do hereby on February 10, 1915, order and declare that the said lands, as more fully described herein below, situate in the village of Koshinna, in the Gannawe korale of the Weudawili hatpattu of the Kurunegala District, in the North-Western Province, and shown as lots 31, 31A, 31B, 31F, 31G in preliminary plan 1,530 and in the annexed diagrams, and containing in extent 2 roods and 27 perches, are the property of the Crown.

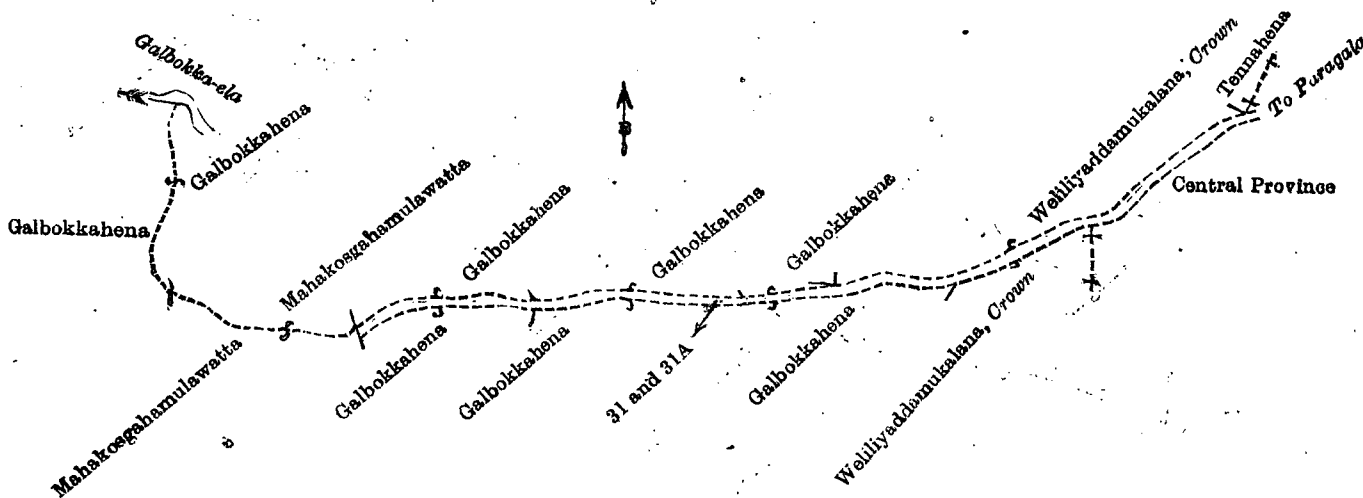
Description of the Lands referred to.

The following lots situated in the village of Koshinna, in the Gannawe korale of the Weudawili hatpattu of the Kurunegala District, in the North-Western Province, as described in the annexed diagrams:—

I.—Preliminary plan 1,530.

Lot.	Name of Land.	Extent, A. R. P.
31	Footpath	0 0 11
31A	Gansabhawa road	0 1 2
		0 1 13

and bounded as follows: on the north by the Galbokka-ela, Galbokkahena sold by the Crown, Mahakosgahumulawatta sold by the Crown, Galbokkahena sold by the Crown, Weliliyaddamukalana belonging to the Crown, Tennahena sold by the Crown; on the east by the boundary of the Central Province; on the south by Weliliyaddamukalana belonging to the Crown, Galbokkahena sold by the Crown, Mahakosgahumulawatta sold by the Crown; on the west by Galbokkahena sold by the Crown.



Surveyor-General's Office,
Colombo, July 1, 1914.

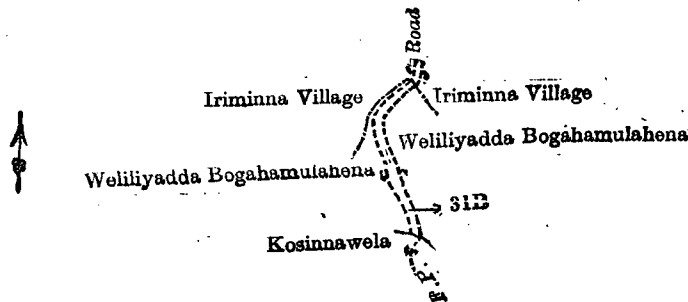
Scale of 4 Chains to an Inch.

G. K. THORNHILL,
for Acting Surveyor-General.

II.—Preliminary plan 1,530.

Lot.	Name of Land.	Extent, A. R. P.
31B	Gansabhawa road	0 0 8

and bounded as follows: on the north by the village limit of Iriminna; on the east by the village limit of Iriminna, Weliliyadda Bogahumulahena sold by the Crown; on the south by Kosinnawela claimed by the villagers; on the west by Weliliyadda Bogahumulahena sold by the Crown.



Surveyor-General's Office,
Colombo, July 1, 1914.

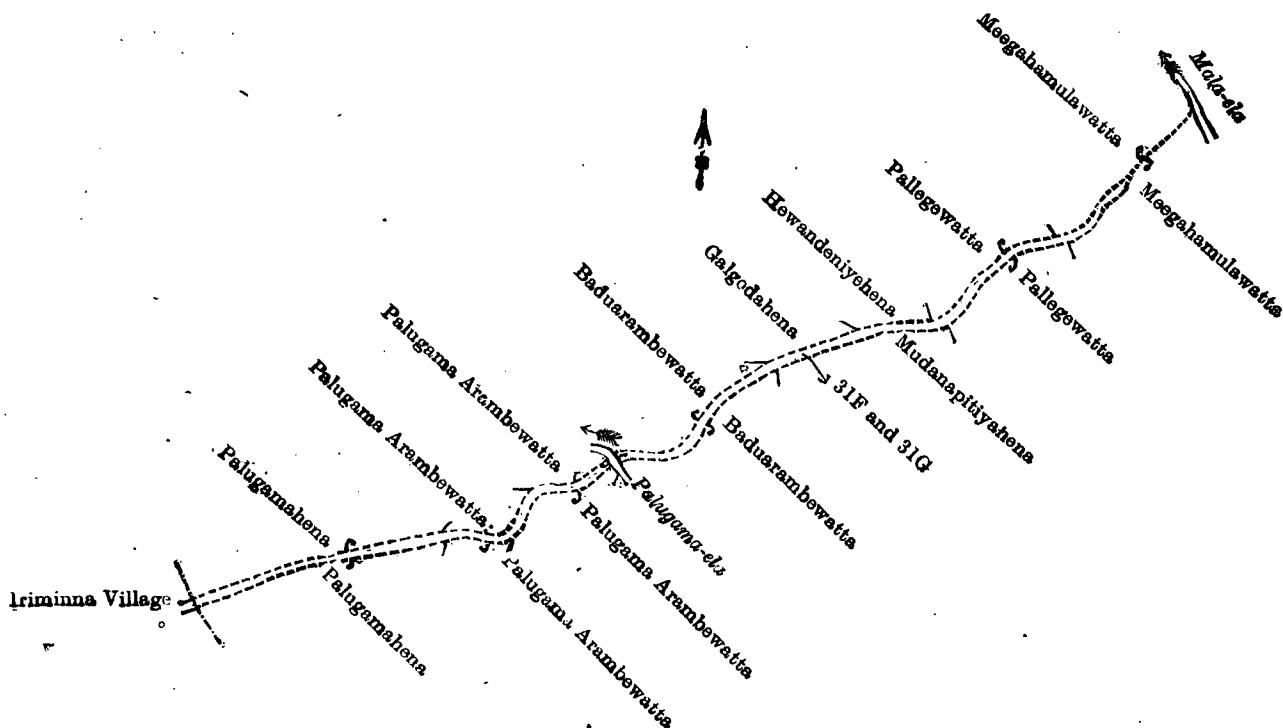
Scale of 4 Chains to an Inch.

G. K. THORNHILL,
for Acting Surveyor-General.

III.—Preliminary plan 1,530.

Lot.	Name of Land.	Extent, A. R. P.
31F	Gansabhawa road	0 0 26
31G	Do.	0 0 20
		0 1 6

and bounded as follows: on the north by Palugamahena sold by the Crown, Palugama-arambewatta claimed by Belgodagedera Kawwa and others, Palugama-arambewatta claimed by Ganemaditalayegedera Kira and others, Palugama-ela, Baduarambewatta claimed by Ganemaditalayegedera Kirihattana, Galgodahena sold by the Crown, Hewadeniyehena sold by the Crown, Pallegewatta claimed by Pallegedera Mudiyanse and others, Meegahumulawatta claimed by Dingirihamy, Korala; on the east by the Mala-ela; on the south by Meegahumulawatta claimed by Dingirihamy, Korala, Pallegewatta claimed by Pallegedera Mudiyanse and others, Mudanapitiyahena sold by the Crown, Baduarambewatta claimed by Ganemaditalayegedera Kirihattana, the Palugama-ela, Palugama-arambewatta claimed by Ganemaditalayegedera Kira and others, Palugama-arambewatta claimed by Belgodagedera Kawwa and others, Palugamahena sold by the Crown; on the west by the village limit of Iriminna.



Surveyor-General's Office,
Colombo, July 1, 1914.

Scale of 4 Chains to an Inch.

G. K. THORNHILL,
for Acting Surveyor-General.

February 10, 1915.

N. A. HAMPTON,
Special Officer.

Kurunegala S. O. No. 1,028.

**Order under Section 2 of "The Waste Lands Ordinances of 1897, 1899, 1900, and 1903,"
declaring Lands to be Crown Property.**

In the matter of the lands commonly called or known as Road, channel, bund, irrigation channel, &c., situate in the village of Galkandegama, in the Mahagalboda Egoda Korale of the Hiriyala hatpattu of the Kurunegala District, in the North-Western Province, and of "The Waste Lands Ordinances of 1897, 1899, 1900, and 1903."

THE notice required by section 1 of "The Waste Lands Ordinances of 1897, 1899, 1900, and 1903," having been duly published in manner prescribed by that section in respect of the above-named lands (*vide* Notice No. 5,392), and no claim having been made to the said lands or to any interest therein within the period of three months from the date specified in the said notice, I, John Murray Davies, Special Officer appointed under section 28 of the said Ordinances, under and by virtue of the powers vested in me in that behalf by section 2 of the said Ordinances, do hereby on February 10, 1915, order and declare that the said lands, as more fully described herein below, situate in the village of Galkandegama, in the Mahagalboda Egoda korale of the Hiriyala hatpattu of the Kurunegala District, in the North-Western Province, and shown as lots T 989E, T 989F, T 989H, T 989I, W 989C, W 989D, X 989B, X 989C, Y 989B, T 989J, T 989K, T 989L, T 989M, T 989G, T 989I in preliminary plan 1,993 and in the annexed diagrams, and containing in extent 1 acre 3 roods and 4 perches, are the property of the Crown.


Description of the Lands referred to.

The following lots situated in the village of Galkandegama, in the Mahagalboda Egoda korale of the Hiriyala hatpattu of the Kurunegala District, in the North-Western Province, as described in the annexed diagrams:—

I.—Preliminary plan 1,993.

Lot.	Name of Land.	Extent, A. R. P.
T 989E	Road	0 0 2

and bounded as follows: on the north by T. P. 94,300; on the east by a road; on the south by T. P. 94,300; on the west by a road.



Surveyor-General's Office,
Colombo, June 13, 1914.

Scale of 4 Chains to an Inch.

G. K. THORNHILL,
for Acting Surveyor-General.

II.—Preliminary plan 1,993.

Lot.	Name of Land.	Extent, A. R. P.
T 989F	Road	0 0 2

and bounded as follows: on the north by T. P. 94,300; on the east by a bund; on the south by T. P. 94,300; on the west by a road.



Surveyor-General's Office,
Colombo, June 13, 1914.

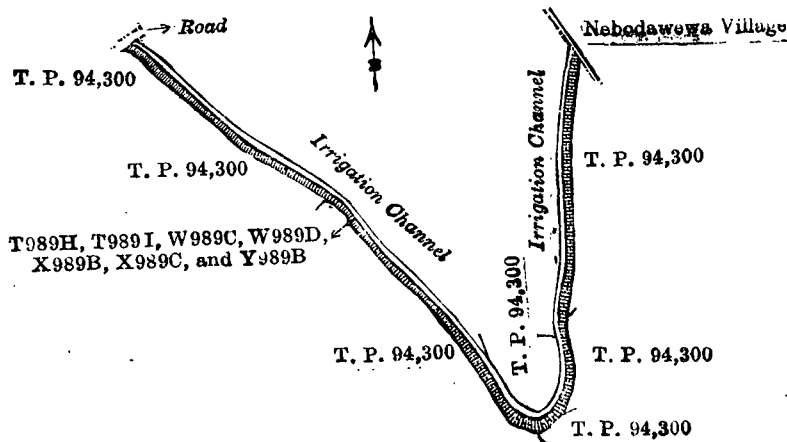
Scale of 4 Chains to an Inch.

G. K. THORNHILL,
for Acting Surveyor-General.

III.—Preliminary plan 1,993.

Lot.	Name of Land.	Extent, A. R. P.	Lot.	Name of Land.	Extent, A. R. P.
T 989H	Channel bund	.. 0 0 5	X 989C	Channel bund	.. 0 0 3
T 989 I	Do.	.. 0 0 13	Y 989B	Do.	.. 0 0 4
W 989C	Do.	.. 0 0 11			
W 989D	Do.	.. 0 0 1			0 0 38
X 989B	Irrigation channel	.. 0 0 1			

and bounded as follows: on the north by a road, the irrigation channel, T. P. 94,300, the irrigation channel; on the east by the village limit of Nebodawewa, T. P. 94,300; on the south and west by T. P. 94,300.



Surveyor-General's Office,
Colombo, June 13, 1914.

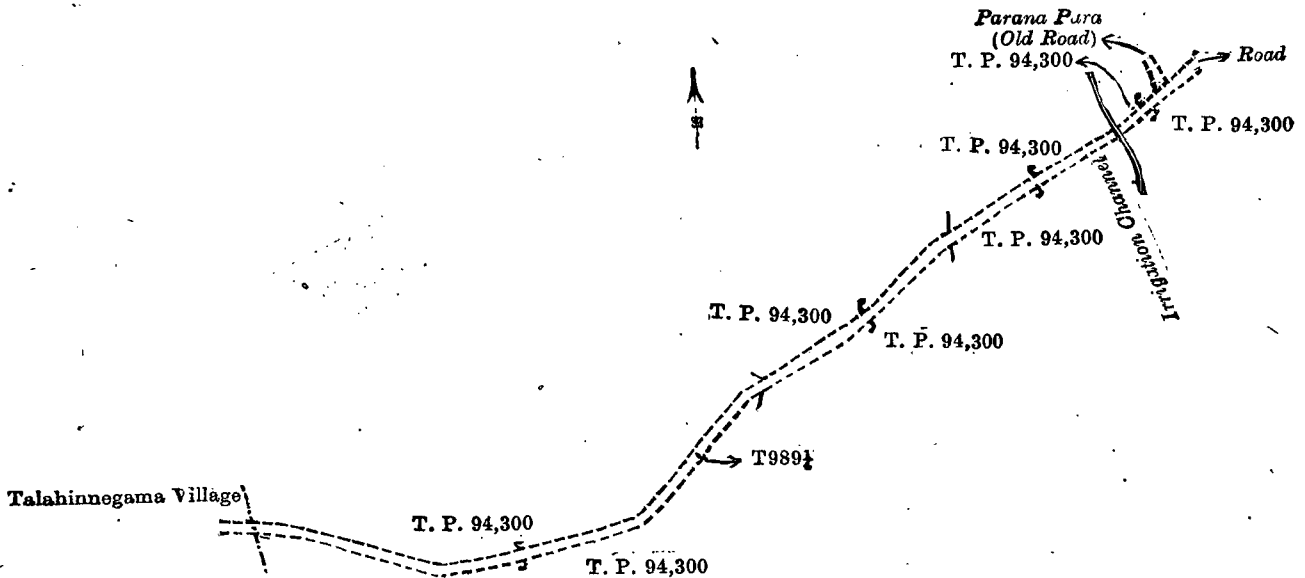
Scale of 4 Chains to an Inch.

G. K. THORNHILL,
for Acting Surveyor-General.

IV.—Preliminary plan 1,993.

Lot.	Name of Land.	Extent, A. R. P.
T 989 1/2	Road	.. 0 1 32

and bounded as follows: on the north by T. P. 94,300, the irrigation channel, T. P. 94,300, the Paranapara; on the east by a road; on the south by T. P. 94,300, the irrigation channel, T. P. 94,300; on the west by the village limit of Talahinnegama.



Surveyor-General's Office,
Colombo, June 13, 1914.

Scale of 4 Chains to an Inch.

G. K. THORNHILL,
for Acting Surveyor-General.

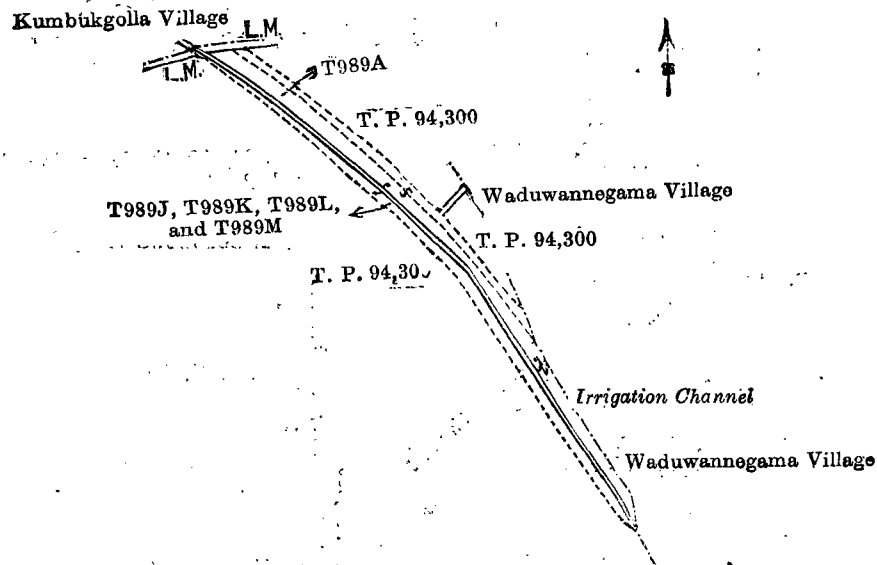
V.—Preliminary plan 1,993.

Lot.	Name of Land.	Extent, A. R. P.
T 989J	Channel side	.. 0 0 23
T 989K	Channel bund	.. 0 2 3
T 989L	Road	.. 0 0 33
T 989M	Channel	.. 0 0 1
		0 3 20

and bounded as follows: on the north by the village limit of Kumbukgolla, T. P. 94,300; on the east by the village limit of Waduwannegama, T. P. 94,300, the irrigation channel, the village limit of Waduwannegama; on the south and west by T. P. 94,300.

NOTE.—The following lot lying within the above boundaries is excluded from this part of the order, and its extent of 21 perches is not included in the extent of 3 roods 20 perches given above:—

Preliminary plan 1,993.			Extent, A. R. P.
Lot.	Name of Land.		
T 989A	Nabodawewewelle (irrigation channel)		0 0 21



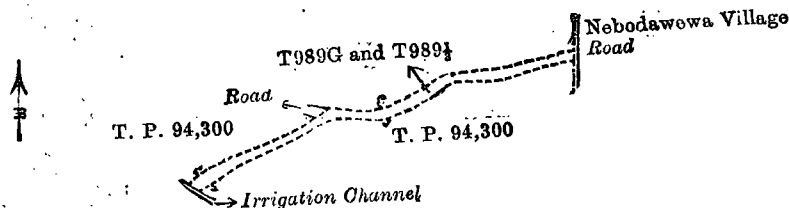
Surveyor-General's Office,
Colombo, June 13, 1914.

Scale of 4 Chains to an Inch.

G. K. THORNHILL,
for Acting Surveyor-General.

VI.—Preliminary plan 1,993.			Extent, A. R. P.
Lot.	Name of Land.		
T 989G	Road		0 0 11
T 989 $\frac{1}{2}$	Do.		0 0 19
			0 0 30

and bounded as follows: on the north by T. P. 94,300, a road, T. P. 94,300; on the east by the village limit of Nebodawewa; on the south by T. P. 94,300; on the west by an irrigation channel.



Surveyor-General's Office,
Colombo, June 13 1914.

Scale of 4 Chains to an Inch.

G. K. THORNHILL,
for Acting Surveyor-General.

February 10, 1915.

J. M. DAVIES,
Special Officer.

Kurunegala S. O. No. 1,029.

Order under Section 2 of "The Waste Lands Ordinances of 1897, 1899, 1900, and 1903," declaring Lands to be Crown Property.

In the matter of the lands commonly called or known as Kahatagahamulahena, Migahamulahena, Puraneliyaddehena, &c., situate in the village of Kohombepola in the Meda Pattu Korale East of the Katugampola hatpattu of the Kurunegala District in the North-Western Province, and of "The Waste Lands Ordinances of 1897, 1899, 1900, and 1903."

THE notice required by section 1 of "The Waste Lands Ordinances of 1897, 1899, 1900, and 1903," having been duly published in manner prescribed by that section in respect of the above-named lands (*vide* Notice No. 5,384), and no claim having been made to the said lands or to any interest therein within the period of three months from the date specified in the said notice, I Thomas Graham Willett, Special Officer appointed under section 28 of the said Ordinances under and by virtue of the powers vested in me in that behalf by section 2 of the said Ordinances, do hereby on February 10, 1915, order and declare that the said lands as more fully described herein below, situate in the village of Kohombepola, in the Meda Pattu Korale East of the Katugampola hatpattu of the Kurunegala District, in the North-Western Province, and shown as lots 8, 8D, 8F, and 1H2 in preliminary plan 349 and in the annexed diagrams, and containing in extent 6 acres and 33 perches, are the property of the Crown.

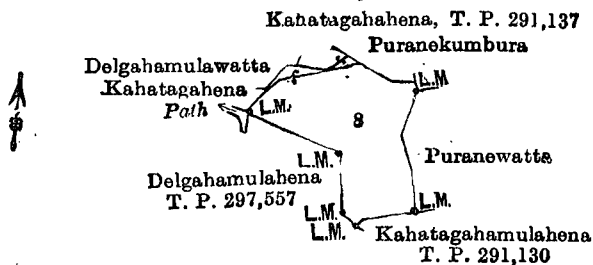
Description of the Lands referred to.

The following lots situated in the village of Kōhombepola, in the Meda Pattu Korale East of the Katugampola hatpattu of the Kurunegala District, in the North-Western Province, as described in the annexed diagrams :—

I.—Preliminary plan 349.

Lot.	Name of Land.	Extent, A. R. P.
8	Kahatagahahena	2 2 15

and bounded as follows: on the north by Kahatagahahena sold by the Crown, Delgahamulawatta sold by the Crown, Kahatagahahena sold by the Crown (T. P. 291,137), Puranekumbura claimed by H. P. Charles Sinno and others; on the east by Puranekumbura claimed by H. P. Charles Sinno and others, Puranewatta claimed by Imiya Mudiyansele Cornelis Appu; on the south by Kahatagahamulahena sold by the Crown (T. P. 291,130); on the west by Delgahamulahena sold by the Crown (T. P. 297,557), a path, Kahatagahahena sold by the Crown.



Surveyor-General's Office,
Colombo, July 28, 1914.

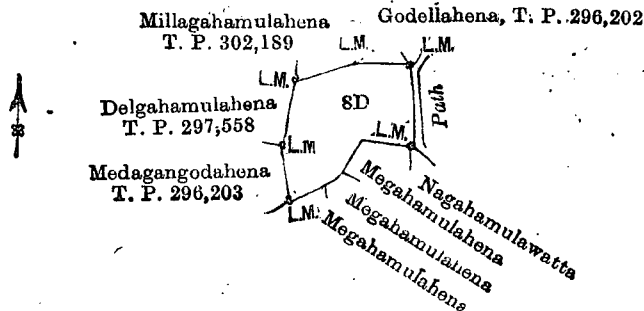
Scale of 8 Chains to an Inch.

G. K. THORNHILL,
for Acting Surveyor-General.

II.—Preliminary plan 349.

Lot.	Name of Land.	Extent, A. R. P.
8D	Migahamulahena	2 0 36

and bounded as follows: on the north by Millagahamulahena sold by the Crown (T. P. 302,189), Godellahena sold by the Crown (T. P. 296,202); on the east by a path; on the south by Nagahamulawatta claimed by B. Herat Sinno and others, Megahamulahena claimed by B. M. Manchohamy; on the west by Medagangodahena sold by the Crown (T. P. 296,203), Delgahamulahena sold by the Crown (T. P. 297,558).



Surveyor-General's Office,
Colombo, July 29, 1914.

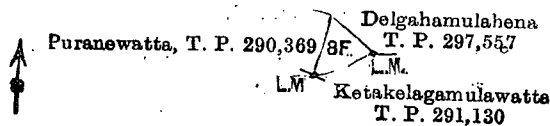
Scale of 8 Chains to an Inch.

G. K. THORNHILL,
for Acting Surveyor-General.

III.—Preliminary plan 349.

Lot.	Name of Land.	Extent, A. R. P.
8F	Puraneliyaddehena	0 1 11

and bounded as follows: on the north and east by Delgahamulahena sold by the Crown (T. P. 297,557); on the south by Ketakelagamulawatta sold by the Crown (T. P. 291,130); on the west by Puranewatta sold by the Crown (T. P. 290,369)



Surveyor-General's Office,
Colombo, July 28, 1914.

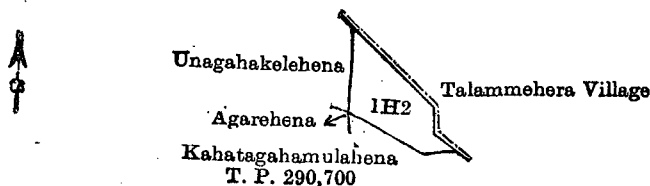
Scale of 8 Chains to an Inch.

G. K. THORNHILL,
for Acting Surveyor-General.

IV.—Preliminary plan 349.

Lot.	Name of Land.	Extent, A. R. P.
1H2	Kahatagahamulahena	1 0 11

and bounded as follows: on the north and east by the village limit of Talammehera; on the south by Kahatagahamulahena sold by the Crown (T. P. 290,700), Agarehena sold by the Crown; on the west by Unagahakelehena sold by the Crown.



Surveyor-General's Office,
Colombo, August 4, 1914.

Scale of 8 Chains to an Inch.

G. K. THORNHILL,
for Acting Surveyor-General.

February 10, 1915.

T. G. WILLETT,
Special Officer.

Kurunegala S. O. No. 1,030.

**Order under Section 2 of "The Waste Lands Ordinances of 1897, 1899, 1900, and 1903,"
declaring Lands to be Crown Property.**

In the matter of the lands commonly called or known as Wassuheragamawatta (road reservation), Bingiriya-ela (stream), &c., situate in the village of Bingiriya, in the Kinyama korale of the Katugampola hatpattu of the Kurunegala District, in the North-Western Province, and of "The Waste Lands Ordinances of 1897, 1899, 1900, and 1903."

THE notice required by section 1 of "The Waste Lands Ordinances of 1897, 1899, 1900, and 1903," having been duly published in manner prescribed by that section in respect of the above-named land (*vide* Notice No. 5,214), and no claim having been made to the said lands or to any interest therein within the period of three months from the date specified in the said notice, I, John Murray Davies, Special Officer appointed under section 28 of the said Ordinances, under and by virtue of the powers vested in me in that behalf by section 2 of the said Ordinances, do hereby, on February 10, 1915, order and declare that the said lands, as more fully described herein below, situate in the village of Bingiriya, in the Kinyama korale of the Katugampola hatpattu of the Kurunegala District, in the North-Western Province, and shown as lots 2A, 2G, 2N, 2P, 2R, 23A, 24A, 25F, 25G, 27A, 28A, 29, 29B, 30A, 30E, 30F, 30½A, 30½B, 31A, 35A, 39A, 40B, 45A, 45B, 8, 11, 42, 51A, 60C, 60J, and 64 in preliminary plan 1,448 and in the annexed diagrams, and containing in extent 21 acres 3 roods and 1 perch, are the property of the Crown.

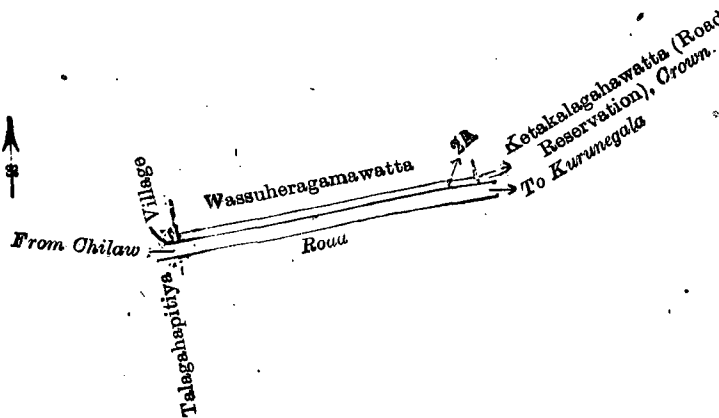
Description of the Lands referred to.

The following lots situated in the village of Bingiriya, in the Kinyama korale of the Katugampola hatpattu of the Kurunegala District, in the North-Western Province, as described in the annexed diagrams:—

I.—Preliminary plan 1,448.

Lot.	Name of Land.	Extent, A. R. P.
2A	Wassuheragamawatta (road reservation)	0 0 38

and bounded as follows: on the north by Wassuheragamawatta claimed by Mr. C. E. Corea; on the east by Ketakalagahawatta (road reservation) claimed by the Crown; on the south by the road from Kurunegala to Chilaw; on the west by village limit of Talagahapitiya.



Surveyor-General's Office,
Colombo, March 16, 1913.

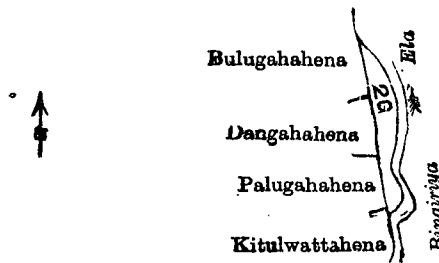
Scale of 8 Chains to an Inch.

A. H. G. DAWSON,
for Acting Surveyor-General.

II.—Preliminary plan 1,448.

Lot.	Name of Land.	Extent, A. R. P.
2G	Bingiriya-ela (stream)	0 1 38

and bounded as follows: on the north, east, and south by the Bingiriya-ela; on the west by Kitulwattahena claimed by S. M. Kiri Banda Lekama, Palugahahena claimed by Herat Mudiyansele Pinhamy and others, Dangahahena claimed by Arachchi Mudiyansele Tikkirala and others, Bulugahahena claimed by Arachchi Mudiyansele Ranhamy and others.



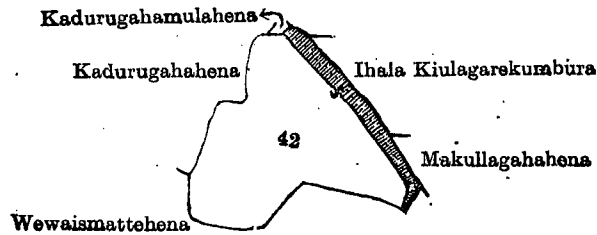
Surveyor-General's Office,
Colombo, March 16, 1914.

Scale of 8 Chains to an Inch.

A. H. G. DAWSON,
for Acting Surveyor-General.

III.—Preliminary plan 1,448.

Lot.	Name of Land.	Extent, A. R. P.	Lot.	Name of Land.	Extent, A. R. P.
2N	Daminagahahena (road reservation)	0 0 12	30E	Kadurugahahena (road reservation)	0 0 19
2P	Dangaspitiyahena .. (do.)	0 0 17	30F	Welapittewahena .. (do.)	0 0 21
2R	Kadawalapitiyahena (do.)	0 0 6	30½A	Kajugahamulawatta (do.)	0 0 16
23A	Kadawalapitiyadeniya (do.)	0 0 5	30½B	Daminegahawatta .. (do.)	0 0 10
24A	Do. (do.)	0 0 31	31A	Dangaspitiyahena .. (do.)	0 0 25
25F	Kadurugahawatta .. (do.)	0 0 12	35A	Kadurugahawatta .. (do.)	0 0 15
25G	Do. .. (do.)	0 0 3	39A	Kadurugahahena .. (do.)	0 0 30
27A	Kadurugahahena .. (do.)	0 0 6	40B	Makulagahamulahena (do.)	0 0 5
28A	Kadawalapitiyahena (do.)	0 0 20	45A	Kadawalapitiyahena (do.)	0 0 4
29	Dangaspitiyahena .. (do.)	0 1 38	45B	Timbirigahahena .. (do.)	0 0 7
29B	Kadurugaspitiyahena (do.)	0 0 10			
30A	Kadurugahamulahena (do.)	0 0 11			
					2 1 3



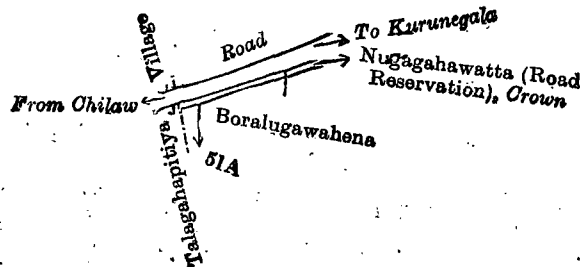
Surveyor-General's Office,
Colombo, March 16, 1914.

Scale of 8 Chains to an Inch.
VII.—Preliminary plan 1,448.

A. H. G. DAWSON,
for Acting Surveyor-General.

Lot.	Name of Land.	Extent, A. R. P.
51A	Boralugawahena (road reservation)	0 0 15

and bounded as follows: on the north by road from Chilaw to Kurunegala; on the east by Nugagahawatta (road reservation) belonging to the Crown; on the south by Boralugawahena claimed by Koswadiya Omeriya, Police Duraya; on the west by village limit of Talagahapitiya.



Surveyor-General's Office,
Colombo, March 16, 1914.

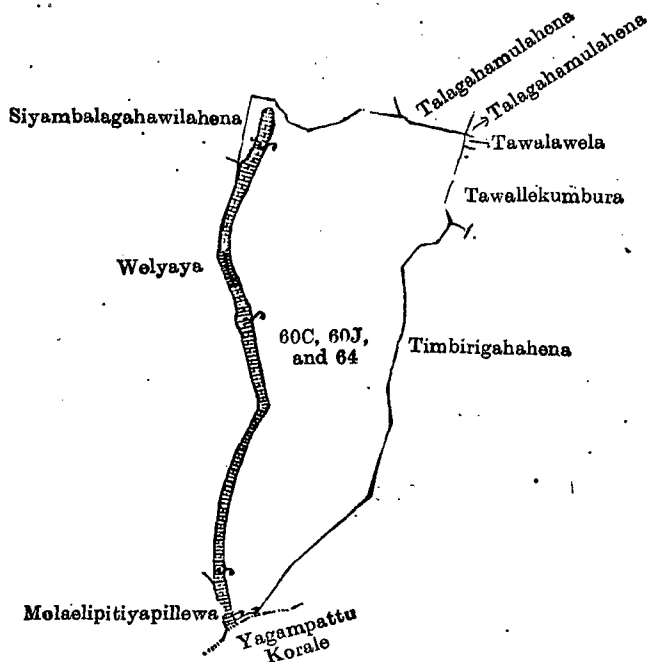
Scale of 8 Chains to an Inch.
VIII.—Preliminary plan 1,448.

A. H. G. DAWSON,
for Acting Surveyor-General.

Lot.	Name of Land.	Extent, A. R. P.
60C	Mahawewahena	0 0 20
60J	Mahawewa (tank)	0 0 8
64	Mahawewa (tank and bund)	13 1 26

13 2 14

and bounded as follows: on the north by Siyambalagahawilahena claimed by Herat Mudiyansele Ungu Etana and others, Talagahamulahena claimed by S. M. Kiri Banda, Lekama, Talagahamulahena claimed by Moona Kana Chena Siyadu; on the east by Tawalawela claimed by Herat Mudiyansele Appuhamy and others, Tawallekumbura claimed by Herat Mudiyansele Ungu Etana and others, Timbirigahahena claimed by Hapuwa and others; on the south by the boundary of Yagam pattu korale; on the west by Molaepitiyapillewa claimed by Herat Mudiyansele Appuhamy and others, Welyaya, private, Siyambalagahawilahena claimed by Herat Mudiyansele Ungu Etana and others.



Surveyor-General's Office,
Colombo, March 16, 1914.

Scale of 8 Chains to an Inch.
February 10, 1915.

A. H. G. DAWSON,
for Acting Surveyor-General.

J. M. DAVIES,
Special Officer.

Kurunegala S. O. No. 1,031.

**Order under Section 2 of "The Waste Lands Ordinances of 1897, 1899, 1900, and 1903,"
declaring Lands to be Crown Property.**

In the matter of the lands commonly called or known as Vadakahawala-amuna (tank), Elagawapillewa, Galagawahena, Elagawahena, Dematawawelepillewa, &c., situate in the village of Dematawa, in the Mahagalboda Egoda korale of the Hiriyala hatpattu of the Kurunegala District, in the North-Western Province, and of "The Waste Lands Ordinances of 1897, 1899, 1900, and 1903."

THE notice required by section 1 of "The Waste Lands Ordinances of 1897, 1899, 1900, and 1903," having been duly published in manner prescribed by that section in respect of the above-named lands (*vide* Notice No. 4,937), and no claim having been made to the said lands or to any interest therein within the period of three months from the date specified in the said notice, I, John Murray Davies, Special Officer appointed under section 28 of the said Ordinances, under and by virtue of the powers vested in me in that behalf by section 2 of the said Ordinances, do hereby on November 26, 1914, order and declare that the said lands, as more fully described herein below, situate in the village of Dematawa, in the Mahagalboda Egoda korale of the Hiriyala hatpattu of the Kurunegala District, in the North-Western Province, and shown as lots E 908, O 908, P 908, V 908, X 908A, K 908, M 908, J 909A, J 909B, J 909C in preliminary plan 1,945 and in the annexed diagrams, and containing in extent 12 acres and 18 perches, are the property of the Crown.

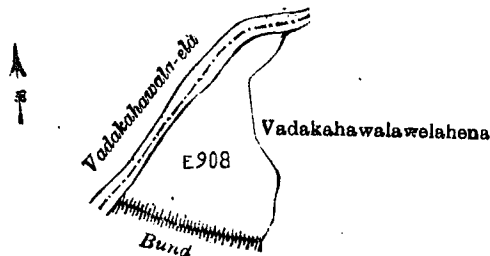
Description of the Lands referred to.

The following lots situated in the village of Dematawa, in the Mahagalboda Egoda korale of the Hiriyala hatpattu of the Kurunegala District, in the North-Western Province, as described in the annexed diagrams:—

I.—Preliminary plan 1,945.

Lot.	Name of Land.	Extent, A. R. P.
E 908	Vadakahawala-amuna (tank)	0 3 12

and bounded as follows: on the north by the Vadakahawala-ela; on the east by Vadakahawalawelahena sold by the Crown; on the south by a bund; on the west by the Vadakahawala-ela.



Surveyor-General's Office,
Colombo, April 15, 1913.

Scale of 4 Chains to an Inch.

A. H. G. DAWSON,
for Surveyor-General.

II.—Preliminary plan 1,945.

Lot.	Name of Land.	Extent, A. R. P.
O 908	Elagawapillewa	0 0 31
P 908	Galagawahena	2 3 4
V 908	Elagawahena	1 1 20
		4 1 15

and bounded as follows: on the north by the village limit of Galagedara; on the east by the Galagama trigonometrical station, the village limit of Siradunna, the Warawela-ela; on the south by the Warawela-ela; on the west by the Dematawa-ela, Kirimetiyaपुरana claimed by Kitalawa Arachchillage Malhamy and others, Tawalanpolakumbura claimed by Digan Aratchchillage Appu Naide and others, Nawathekumbura claimed by Aratchchinaidelage Punchihamy Natchchille Tawalanpolakumbura claimed by Kitalawa Aratchchillage Mudali Naide and others, Kiriyametiyaपुरana claimed by Kitalawa Aratchchillage Malhamy and others, the Dematawa-ela, the Mala-ela.

NOTE.—The following lot lying within the above-mentioned boundaries is excluded from this part of the order, and its area of 6 acres 2 roods and 20 perches, is not included in the acreage of 4 acres 1 rood and 15 perches given above:—

Preliminary plan 1,945.

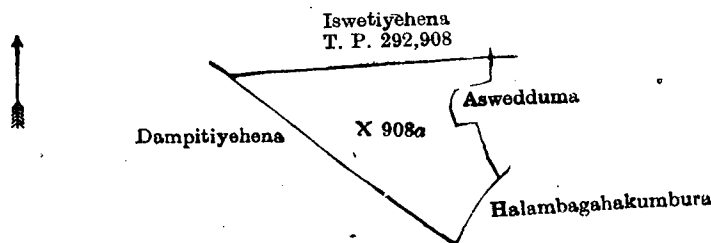
Lot.	Name of Land.	Extent, A. R. P.
U 908	Halmillagapurana	6 2 20

[For Diagram see page 824.]

III.—Preliminary plan 1,945.

Lot.	Name of Land.	Extent, A. R. P.
X 908A	Dematawawelepillewa	1 0 32

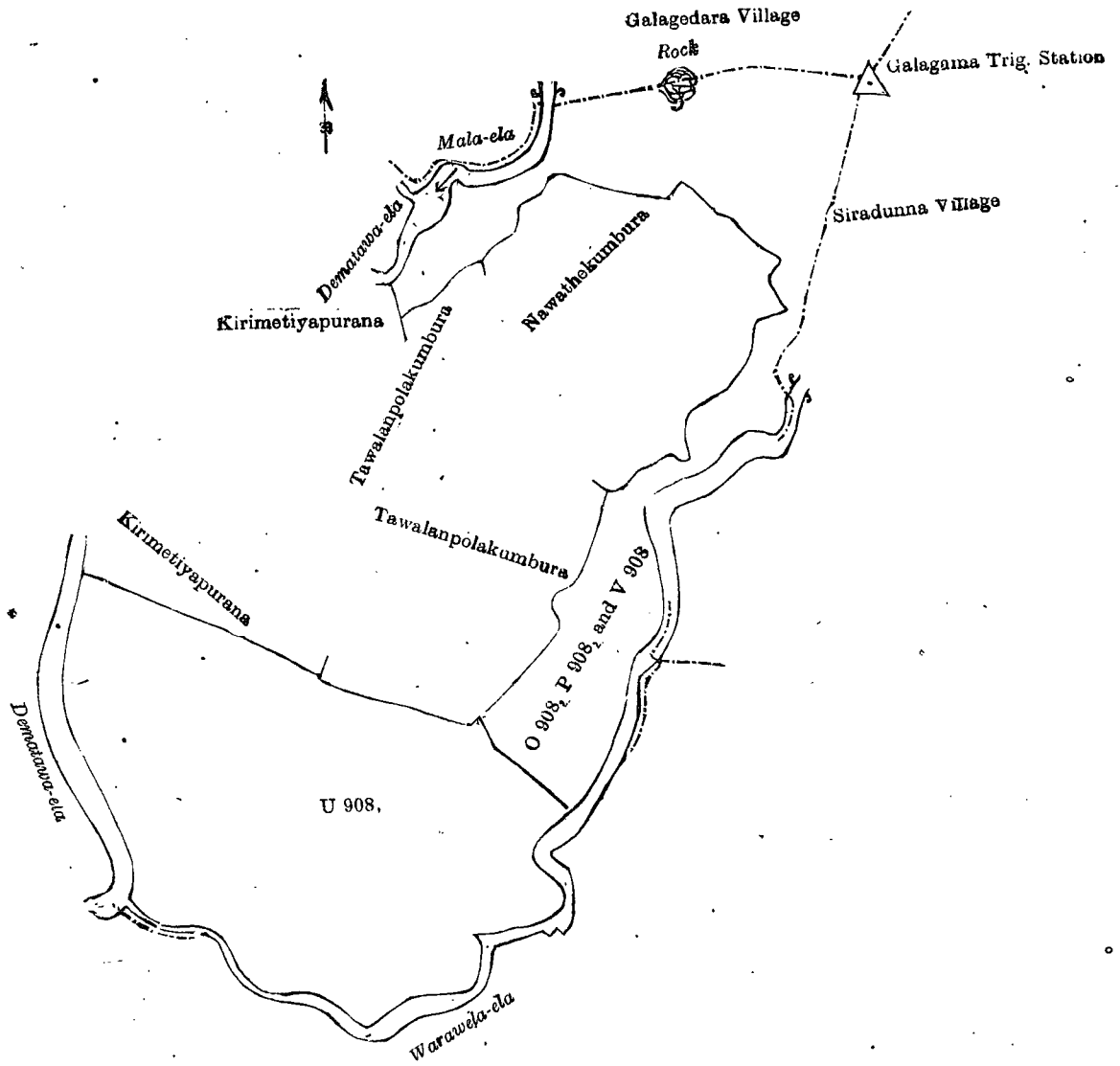
and bounded as follows: on the north by Iswetiyeheha (T. P. 292,908); on the east by Aswedduma sold by the Crown, Halambagahakumbura claimed by Arachchinaidelage Malhamy and others; on the south by Halambagahakumbura claimed by Arachchinaidelage Malhamy and others, Dampitiyeheha sold by the Crown; on the west by Dampitiyeheha sold by the Crown.



Surveyor-General's Office,
Colombo, November 18, 1912.

Scale of 4 Chains to an Inch.

A. H. G. DAWSON,
for Surveyor-General.



Surveyor-General's Office,
Colombo, April 15, 1913.

Scale of 4 Chains to an Inch.

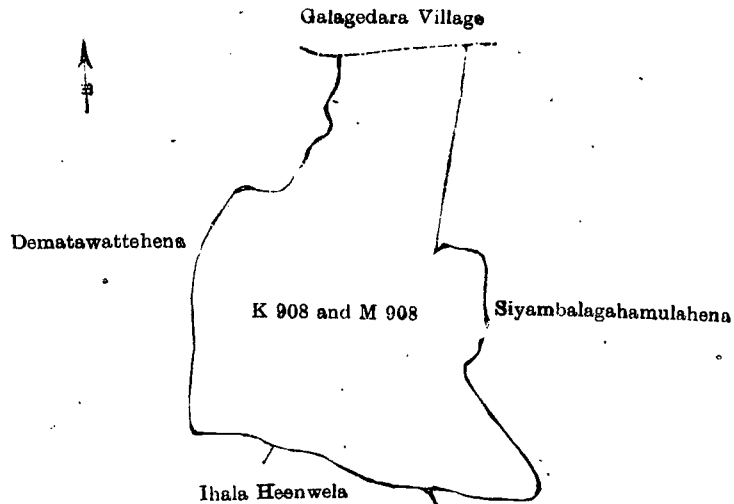
A. H. G. DAWSON,
for Surveyor-General.

IV.—Preliminary plan 1,945.

Lot.	Name of Land.
K 908	Wewpitiya
M 908	Timbirigahamulawewa

Extent, A. R. P.
3 0 18
1 0 27
4 1 5

and bounded as follows: on the north by the village limit of Galagedara; on the east by Siyambalagahamulahena sold by the Crown; on the south by Siyambalagahamulahena sold by the Crown, Ihalaheenwela claimed by Kitalawa Arachchillage Mudali Naide and others, Dematawattshena sold by the Crown; on the west by Dematawattshena sold by the Crown.



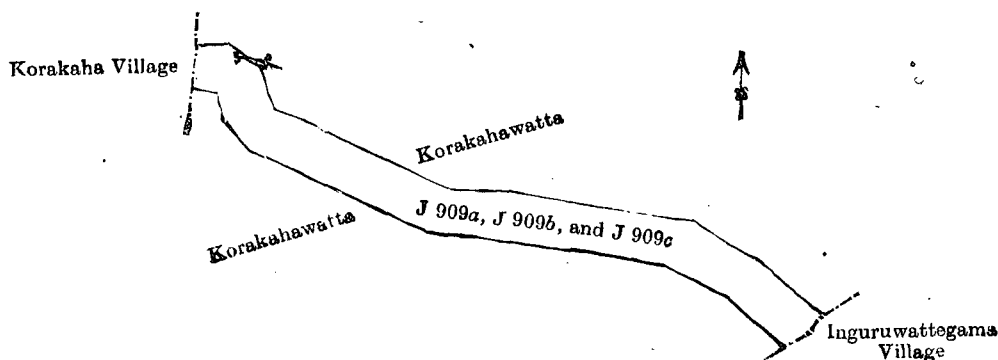
Surveyor-General's Office,
Colombo, April 15, 1913.

Scale of 4 Chains to an Inch.

A. H. G. DAWSON,
for Surveyor-General.

V.—Preliminary plan 1,945.				Extent, A. R. P.	
Lot.	Name of Land.				
J 909A	..	Reservation for road	0 2 11
J 909B	..	Para (Gansabhawa road)	0 1 14
J 909C	..	Reservation for road	0 2 9
					1 1 34

and bounded as follows : on the north by Korakahawatta sold by the Crown ; on the east by the village limit of Inguruwattagama ; on the south by Korakahawatta sold by the Crown ; on the west by the village limit of Korakaha.



Surveyor-General's Office,
Colombo, June 25, 1912.

Scale of 4 Chains to an Inch.

A. J. WICKWAR,
for Surveyor-General.

November 26, 1914. J. M. DAVIES,
Special Officer.

Kurunegala S. O. No. 1,032.

Order under Section 2 of "The Waste Lands Ordinances of 1897, 1899, 1900, and 1903," declaring Lands to be Crown Property.

In the matter of the lands commonly called or known as Reservation for channel, &c., situate in the village of Madimulla (western portion), in the Ihawalawasideke korale of the Hiriyala hatpattu of the Kurunegala District, in the North-Western Province, and of "The Waste Lands Ordinances of 1897, 1899, 1900, and 1903."

The notice required by section 1 of "The Waste Lands Ordinances of 1897, 1899, 1900, and 1903," having been duly published in manner prescribed by that section in respect of the above-named lands (*vide* Notice No. 5,415), and no claim having been made to the said lands or to any interest therein within the period of three months from the date specified in the said notice, I, John Murray Davies, Special Officer appointed under section 28 of the said Ordinances, under and by virtue of the powers vested in me in that behalf by section 2 of the said Ordinances, do hereby on February 27, 1915, order and declare that the said land, as more fully described herein below, situate in the village of Madimulla (western portion), in the Ihawalawasideke korale of the Hiriyala hatpattu of the Kurunegala District, in the North-Western Province, and shown as lots 11A, 12A, 15A, 16A, 23A, 23B, 24A, 29A, 30A, 31A in preliminary plan 1,532 and in the annexed diagrams, and containing in extent 3 roods and 12 perches, are the property of the Crown.

Description of the Lands referred to.

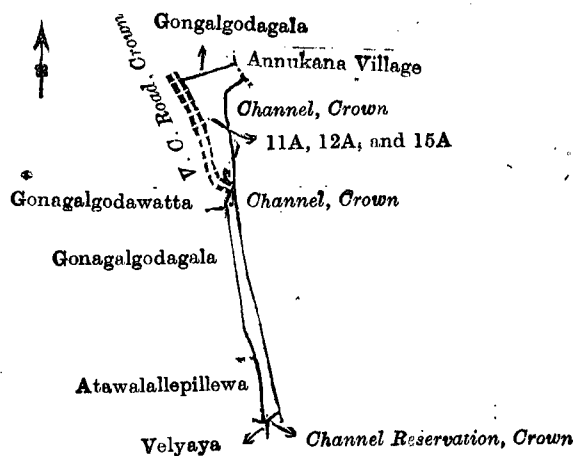
The following lots situated in the village of Madimulla (western portion), in the Ihawalawasideke korale of the Hiriyala hatpattu of the Kurunegala District, in the North-Western Province, as described in the annexed diagrams :—

I.—Preliminary plan 1,532.				Extent, A. R. P.	
Lot.	Name of Land.				
11A	..	Reservation for channel	0 0 21
12A	..	Do.	0 0 14
15A	..	Do.	0 0 4
					0 0 39

and bounded as follows : on the north by Gongalgodagala claimed by Ram Menika and Kiri Banda ; on the east by the village limit of Annukana, a channel belonging to the Crown ; on the south by a channel reservation belonging to the Crown, Velyaya (private) ; on the west by Atawalallepillewa claimed by Appuhamy, Gonalgodagala claimed by Kiri Banda and Dingiri Amma, Gonalgodawatta (private), Village Committee road belonging to the Crown.

[For Diagram see page 826.]

II.—Preliminary plan 1,532.				Extent, A. R. P.	
Lot.	Name of Land.				
16A	..	Reservation for channel	0 0 7
23A	..	Do.	0 0 4
					0 0 11

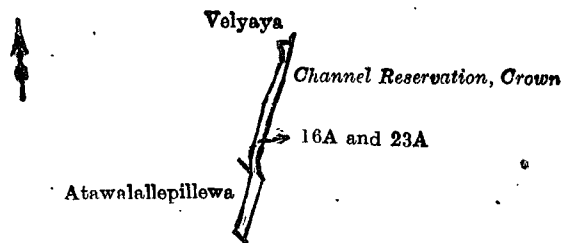


Surveyor-General's Office,
Colombo, August 24, 1914.

Scale of 4 Chains to an Inch.

G. K. THORNHILL,
for Acting Surveyor-General.

and bounded as follows : on the north by Velyaya (private) ; on the east by a channel reservation belonging to the Crown ; on the south by Atawalallepillewa claimed by Appuhamy ; on the west by Atawalallepillewa claimed by Appuhamy, Velyaya (private).



Surveyor-General's Office,
Colombo, August 24, 1914.

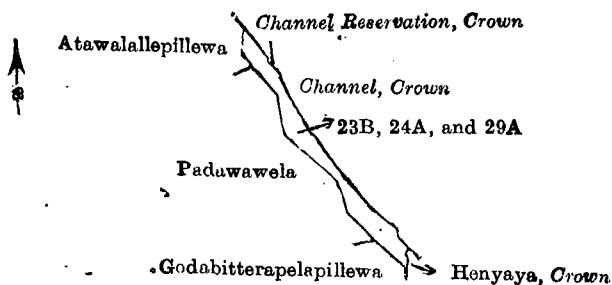
Scale of 4 Chains to an Inch.

G. K. THORNHILL,
for Acting Surveyor-General.

III.—Preliminary plan 1,532.

Lot.	Name of Land.	Extent, A. R. P.
23B ..	Reservation for channel	0 0 4
24A ..	Do.	0 0 28
29A ..	Do.	0 0 2
		0 0 34

and bounded as follows : on the north by channel reservation belonging to the Crown ; on the east by a channel belonging to the Crown, Henyaya belonging to the Crown ; on the south by Godabitterapelapillewa claimed by Mudiyanse and others, Padawawela claimed by Banda and others ; on the west by Padawawela claimed by Banda and others, Atawalallepillewa claimed by Appuhamy.



Surveyor-General's Office,
Colombo, August 24, 1914.

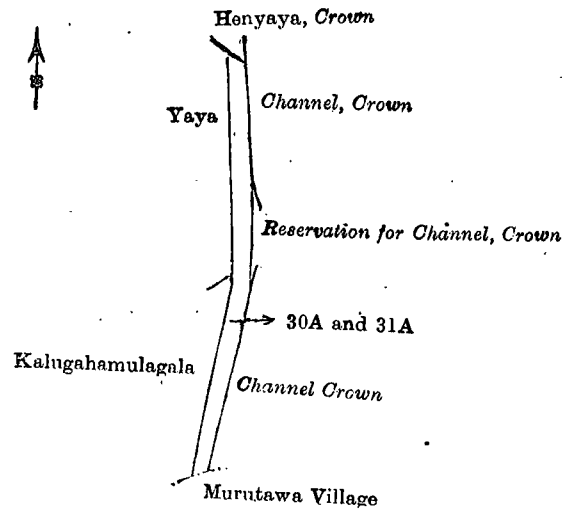
Scale of 4 Chains to an Inch.

G. K. THORNHILL,
for Acting Surveyor-General.

IV.—Preliminary plan 1,532.

Lot.	Name of Land.	Extent, A. R. P.
30A ..	Reservation for channel	0 0 24
31A ..	Do.	0 0 24
		0 1 8

and bounded as follows : on the north by Henyaya belonging to the Crown ; on the east by a channel belonging to the Crown, reservation for channel belonging to the Crown, a channel belonging to the Crown ; on the south by the village limit of Murutawa ; on the west by Kalugahamulagala claimed by Kiri Banda, Yaya claimed by Mudiyanse, Appuhamy, and Kapuruhamy.



Surveyor-General's Office,
Colombo, August 24, 1914.

Scale of 4 Chains to an Inch.

G. K. THORNHILL,
for Acting Surveyor-General.

February 27, 1915. J. M. DAVIES,
Special Officer.

Kurunegala S. O. No. 1,033.

**Order under Section 2 of "The Waste Lands Ordinances of 1897, 1899, 1900, and 1903,"
declaring Lands to be Crown Property.**

In the matter of the lands commonly called or known as Channel, Moragollawagalahena, reservation for road, &c., situate in the village of Moragolla, in the Mahagalboda Egoda korale of the Hiriyala hatpattu of the Kurunegala District, in the North-Western Province, and of "The Waste Lands Ordinances of 1897, 1899, 1900, and 1903."

THE notice required by section 1 of "The Waste Lands Ordinances of 1897, 1899, 1900, and 1903," having been duly published in manner proscribed by that section in respect of the above-named lands (*vide* Notice No. 5,322), and no claim having been made to the said lands or to any interest therein within the period of three months from the date specified in the said notice, I, John Murray Davies, Special Officer appointed under section 28 of the said Ordinances, under and by virtue of the powers vested in me in that behalf by section 2 of the said Ordinances, do hereby on February 10, 1915, order and declare that the said lands, as more fully described herein below, situate in the village of Moragolla, in the Mahagalboda Egoda korale of the Hiriyala hatpattu of the Kurunegala District, in the North-Western Province, and shown as lots J 1045A $\frac{1}{2}$, Q 1057B, S 1008G, A 1018B, 42, and 43 in preliminary plans 2,032, 2,038, 2,006, 2,012, 1,315, and in the annexed diagrams, and containing in extent 3 roods and 29 perches, are the property of the Crown.

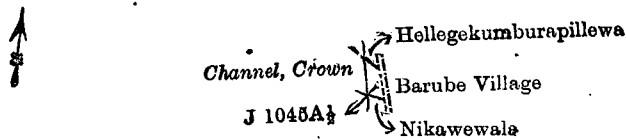
Description of the Lands referred to.

The following lots situated in the village of Moragolla, in the Mahagalboda Egoda korale of the Hiriyala hatpattu of the Kurunegala District, in the North-Western Province, as described in the annexed diagrams:—

I.—Preliminary plan 2,032.

Lot.	Name of Land.	Extent, A. R. P.
J 1045A $\frac{1}{2}$	Channel	0 0 9

and bounded as follows: on the north by Hellegekumburapillewa, private; on the east by the village limit of Barube; on the south by Nikawewela, private; on the west by a channel belonging to the Crown.



Surveyor-General's Office,
Colombo, June 25, 1914.

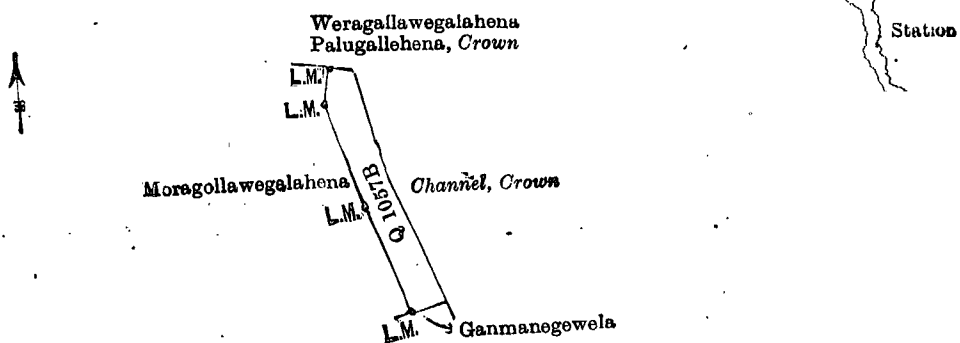
Scale of 4 Chains to an Inch.

G. K. THORNHILL,
for Acting Surveyor-General.

II.—Preliminary plan 2,038.

Lot.	Name of Land.	Extent, A. R. P.
Q 1057B	Moragollawagalahena	0 1 15

and bounded as follows: on the north by Weragallawagalahena, Palugallehena belonging to the Crown; on the east by a channel belonging to the Crown; on the south by Ganmanegewela claimed by Dingiri Banda; on the west by Moragallawagalahena sold by the Crown.



Surveyor-General's Office,
Colombo, June 16, 1914.

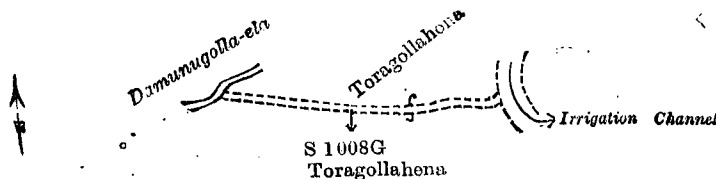
Scale of 4 Chains to an Inch.

G. K. THORNHILL,
for Acting Surveyor-General.

III.—Preliminary plan 2,006.

Lot.	Name of Land.	Extent, A. R. P.
S 1008G	Reservation for road	0 0 11

and bounded as follows : on the north by Toragollahena sold by the Crown ; on the east by an irrigation channel ; on the south by Toragollahena sold by the Crown ; on the west by Damunugolla-ela.



Surveyor-General's Office,
Colombo, June 17, 1914.

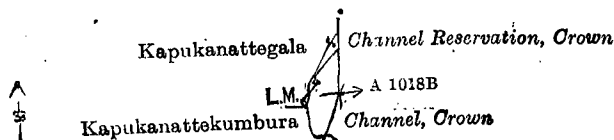
Scale of 4 Chains to an Inch.

G. K. THORNHILL,
for Acting Surveyor-General.

IV.—Preliminary plan 2,012.

Lot.	Name of Land.	Extent A. R. P.
A 1018B	Channel	0 0 13

and bounded as follows : on the north by Kapukanattegala sold by the Crown ; on the east by a channel reservation belonging to Crown, a channel belonging to the Crown ; on the south by Kapukanattekumbura (private) ; on the west by Kapukanattegala sold by the Crown.



Surveyor-General's Office,
Colombo, June 15, 1914.

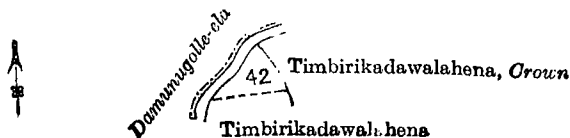
Scale of 4 Chains to an Inch.

G. K. THORNHILL,
for Acting Surveyor-General.

V.—Preliminary plan 1,315.

Lot.	Name of Land.	Extent, A. R. P.
42	Wewaihalahena	0 0 13

and bounded as follows : on the north by the Damunugolle-ela ; on the east by Timbirikadawalahena belonging to Crown ; on the south by Timbirikadawalahena sold by the Crown ; on the west by the Damunugolle-ela.



Surveyor-General's Office,
Colombo, July 1, 1914.


Scale of 4 Chains to an Inch.

G. K. THORNHILL,
for Acting Surveyor-General.

VI.—Preliminary plan 1,315.

Lot.	Name of Land.	Extent, A. R. P.
43	Wewaihalahena	0 1 8

and bounded as follows : on the north, east, and south by Timbirikadawalahena belonging to the Crown ; on the west by Timbirikadawalahena sold by the Crown.



Surveyor-General's Office,
Colombo, July 1, 1914.

Scale of 4 Chains to an Inch.

G. K. THORNHILL,
for Acting Surveyor-General.

February 10, 1915.

J. M. DAVIES,
Special Officer.

Kurunegala S. O. No. 1,034.

**Order under Section 2 of "The Waste Lands Ordinances of 1897, 1899, 1900, and 1903,"
declaring Lands to be Crown Property.**

In the matter of the lands commonly called or known as Reservation for road, &c., situate in the village of Dampelessa, in the Mahagalboda Egoda korale of the Hiriyala hatpattu of the Kurunegala District, in the North-Western Province, and of "The Waste Lands Ordinances of 1897, 1899, 1900, and 1903."

THE notice required by section 1 of "The Waste Lands Ordinances of 1897, 1899, 1900, and 1903," having been duly published in manner prescribed by that section in respect of the above-named lands (*vide* Notice No. 5,427), and no claim having been made to the said lands or to any interest therein within the period of three months from the date specified in the said notice, I, John Murray Davies, Special Officer appointed under section 28 of the said Ordinances, under and by virtue of the powers vested in me in that behalf by section 2 of the said Ordinances, do hereby on February 27, 1915, order and declare that the said lands, as more fully described herein below, situate in the village of Dampelessa, in the Mahagalboda Egoda korale of the Hiriyala hatpattu of the Kurunegala District, in the North-Western Province, and shown as lots L 973 I and L973D1 in preliminary plan 1,974 and in the annexed diagrams, and containing in extent 12 perches, are the property of the Crown.

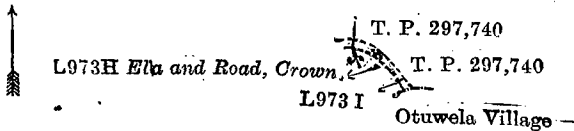
Description of the Lands referred to.

The following lots situated in the village of Dampelessa, in the Mahagalboda Egoda korale of the Hiriyala hatpattu of the Kurunegala District, in the North-Western Province, as described in the annexed diagrams :—

I.—Preliminary plan 1,974.

Lot.	Name of Land.	Extent, A. R. P.
L 973 I	Reservation for road	0 0 4

and bounded as follows : on the north and east by T. P. 297,740 ; on the south by the village limit of Otuwela ; on the west by ela and road belonging to the Crown.



Surveyor-General's Office,
Colombo, September 11, 1914

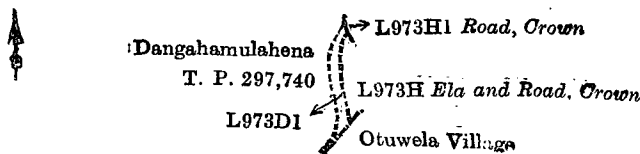
Scale of 4 Chains to an Inch.

G. K. THORNHILL,
for Acting Surveyor-General.

II.—Preliminary plan 1,974.

Lot.	Name of Land.	Extent, A. R. P.
L 973D1	Reservation for road	0 0 8

and bounded as follows : on the north by a road belonging to the Crown ; on the east by an ela and road belonging to the Crown ; on the south by the village limit of Otuwela ; on the west by Dangahamulahena claimed by W. M. Arumeenachi.



Surveyor-General's Office,
Colombo, September 11, 1914.

Scale of 4 Chains to an Inch.

G. K. THORNHILL,
for Acting Surveyor-General.

February 27, 1915.

J. M. DAVIES,
Special Officer.

Kurunegala S. O. No. 1,035.

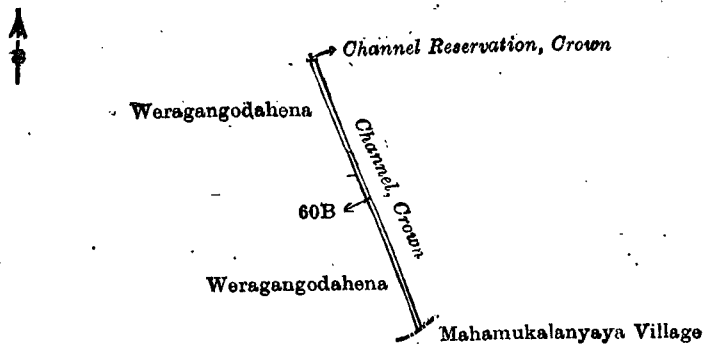
Order under Section 2 of "The Waste Lands Ordinances of 1897, 1899, 1900, and 1903,"
declaring Land to be Crown Property.

In the matter of the land commonly called or known as Weragangodahena, situate in the village of Peddawa (north-eastern portion), in the Mahagalboda Egoda korale of the Hiriyala hatpattu of the Kurunegala District, in the North-Western Province, and of "The Waste Lands Ordinances of 1897, 1899, 1900, and 1903."

THE notice required by section 1 of "The Waste Lands Ordinances of 1897, 1899, 1900, and 1903," having been duly published in manner prescribed by that section in respect of the above-named land (*vide* Notice No. 5,393), and no claim having been made to the said land or to any interest therein within the period of three months from the date specified in the said notice, I, John Murray Davies, Special Officer appointed under section 28 of the said Ordinances, under and by virtue of the powers vested in me in that behalf by section 2 of the said Ordinances, do hereby on February 27, 1915, order and declare that the said land, as more fully described herein below, situate in the village of Peddawa (north-eastern portion), in the Mahagalboda Egoda korale of the Hiriyala hatpattu of the Kurunegala District, in the North-Western Province, and shown as lot 60B in preliminary plan 1,286 and in the annexed diagram, and containing in extent 12 perches, is the property of the Crown.

Description of the Land referred to.

The land commonly called or known as Weragangodahena (reservation along channel), situated in the village of Peddawa (north-eastern portion), in the Mahagalboda Egoda korale of the Hiriyala hatpattu of the Kurunegala District, in the North-Western Province, containing in extent 12 perches, and shown as lot 60B in preliminary plan 1,286 and in the annexed diagram; and bounded as follows: on the north by a channel reservation belonging to the Crown; on the east by a channel belonging to the Crown; on the south by the village limit of Mahamukalanyaya; on the west by Weragangodahena claimed by Ranhamy, Weragangodahena claimed by Banda.



Surveyor-General's Office,
Colombo, August 12, 1914.

Scale of 4 Chains to an Inch.

G. K. THORNHILL,
for Acting Surveyor-General.

February 27, 1915.

J. M. DAVIES,
Special Officer.

Anuradhapura S. O. No. 736.

Order under Section 2 of "The Waste Lands Ordinances of 1897, 1899, 1900, and 1903,"
declaring Lands to be Crown Property.

In the matter of the lands commonly called or known as Kadiyangalamukalana, Katukeliyawalandukele, &c., situate in the village of Katukeliyawa, in the Pahala Kende tulana of the Kende korale of the Nuwaragam palata, in the North-Central Province, and of "The Waste Lands Ordinances of 1897, 1899, 1900, and 1903."

THE notice required by section 1 of "The Waste Lands Ordinances of 1897, 1899, 1900, and 1903," having been duly published in manner prescribed by that section in respect of the above-named lands (*vide* Notice No. 5,431), and no claim having been made to the said lands or to any interest therein within the period of three months from the date specified in the said notice, I, Thomas Graham Willett, Special Officer appointed under section 28 of the said Ordinances, under and by virtue of the powers vested in me in that behalf by section 2 of the said Ordinances, do hereby on March 3, 1915, order and declare that the said lands, as more fully described herein below, situate in the village of Katukeliyawa, in the Pahala Kende tulana of the Kende korale of the Nuwaragam palata, in the North-Central Province, and shown as lots 1, 2, 3, 6, 7, 8, 9 in preliminary plan 585 and in the annexed diagram, and containing in extent 246 acres 3 roods and 5 perches, are the property of the Crown.

Description of the Lands referred to.

The following lots situated in the village of Katukeliyawa, in the Pahala Kende tulana of the Kende korale of the Nuwaragam palata, in the North-Central Province, as described in the annexed diagram:—

Preliminary plan 585.

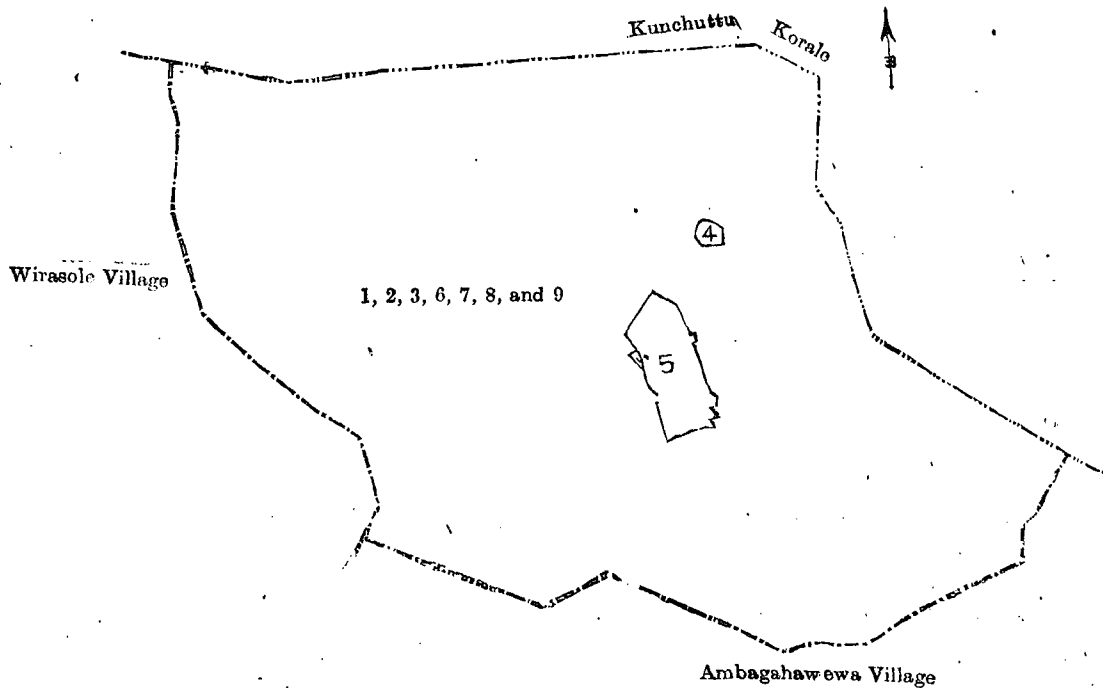
Lot.	Name of Land.	Extent, A. R. P.	Lot.	Name of Land.	Extent, A. R. P.
1 ..	Kadiyangalamukalana	.. 22 1 35	7 ..	Footpath	.. 0 0 16
2 ..	Katukeliyawalandukele, Kudumiriya- yaya, Koladachchahena, Kongaha- hena, Godawalahena	.. 210 0 27	8 ..	Ela	.. 0 1 17
3 ..	Katukeliyawawewa	.. 13 1 8	9 ..	Do.	.. 0 0 12
6 ..	Footpath	.. 0 1 10			246 3 5

and bounded as follows: on the north by the boundary of Kunchuttu korale; on the east by the boundary of Kunchuttu korale, the village limit of Ambagahawewa; on the south by the village limit of Ambagahawewa; on the west by the village limit of Wirasole.

NOTE.—The following lots lying within the above boundaries, are excluded from this order, and their aggregate acreage of 6 acres 1 rood and 12 perches is not included in the acreage of 246 acres 3 roods and 5 perches given above :—

Preliminary plan 585.

Lot.	Name of Land.	Extent, A. R. P.
4	Gangoda	0 1 29
5	Puranawela	5 3 23
		6 1 12



Surveyor-General's Office,
Colombo, September 9, 1914.

Scale of 16 Chains to an Inch.

G. K. THORNHILL,
for Acting Surveyor-General.

T. G. WILLETT,
Special Officer.
March 3, 1915.

Uva S. O. No. 1,934.

**Order under Section 2 of "The Waste Lands Ordinances of 1897, 1899, 1900, and 1903,"
declaring Lands to be Crown Property.**

In the matter of the lands, commonly called or known as Kosgahalanda, &c., situate in the village of Nagolla, in the Soranatota korale of the Wiyaluwa division, in the Province of Uva, and of "The Waste Lands Ordinances of 1897, 1899, 1900, and 1903."

THE notice required by section 1 of "The Waste Lands Ordinances of 1897, 1899, 1900, and 1903," having been duly published in manner prescribed by that section in respect of the above-named lands (*vide* Notice No. 5,399), and no claim having been made to the said lands or to any interest therein within the period of three months from the date specified in the said notice, I, John Murray Davies, Special Officer appointed under section 28 of the said Ordinances, under and by virtue of the powers vested in me in that behalf by section 2 of the said Ordinances, do hereby on February 10, 1915, order and declare that the said lands, as more fully described herefn below, situate in the village of Nagolla, in the Soranatota korale of the Wiyaluwa division, in the Province of Uva, and shown as lots 7, 8, and 9 in preliminary plan 178 and in the annexed diagram, and containing in extent 20 acres and 4 perches, are the property of the Crown.

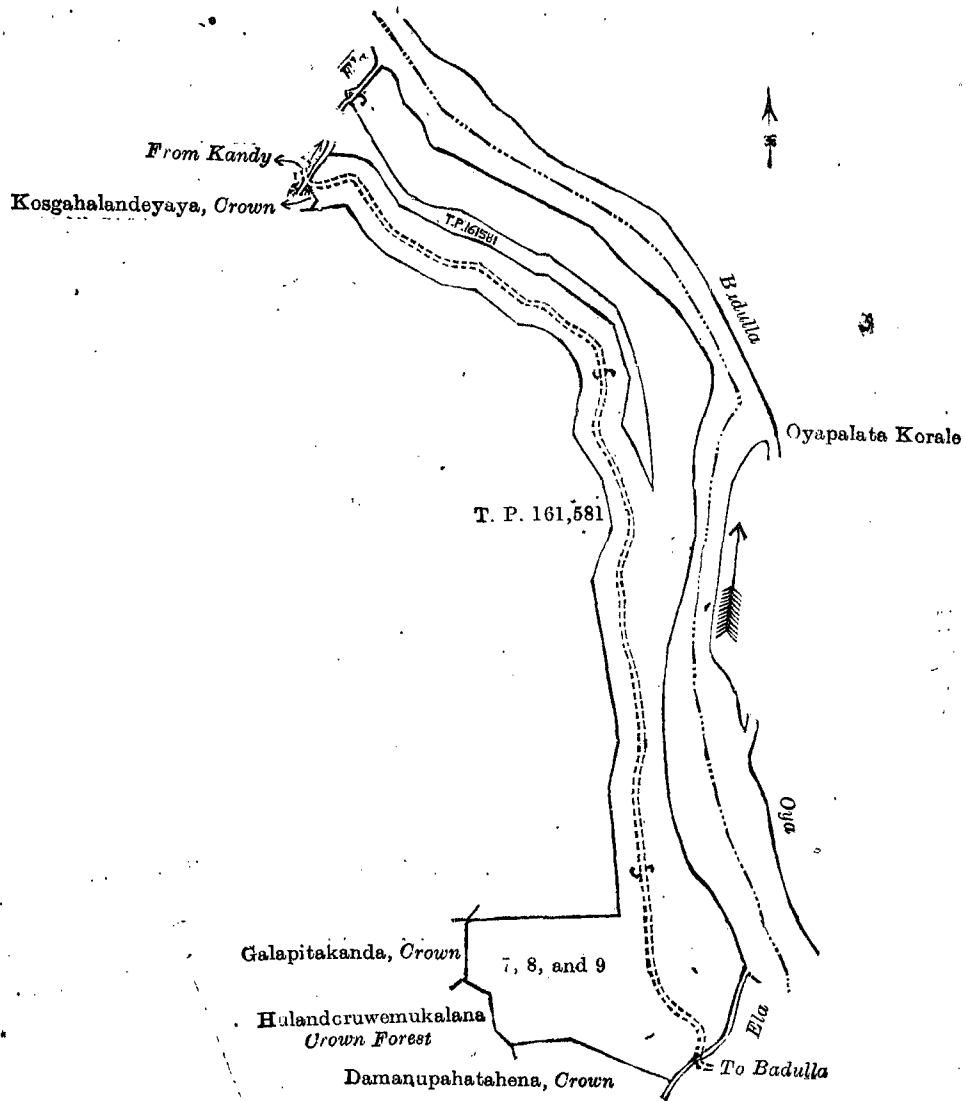
Description of the Lands referred to.

The following lots situated in the village of Nagolla, in the Soranatota korale of the Wiyaluwa division, in the Province of Uva, as described in the annexed diagram :—

Preliminary plan 178.

Lot.	Name of Land.	Extent, A. R. P.
7	Kosgahalanda	0 0 16
8	Kosgahalandeyaya	13 2 17
9	Kosgahalanda	6 1 11
		20 0 4

and bounded as follows : on the north by the Badulla-oya (the boundary of Oyapalata korale); on the east by the Badulla-oya (the boundary of Oyapalata korale), an ela; on the south by Damanupahatahena belonging to the Crown, Hulan-doruwemukalana (forest) belonging to the Crown; on the west by Galapitakanda belonging to the Crown, T. P. 161,581, Kosgahalandayaya belonging to the Crown, an ela, T. P. 161,581, an ela.



Surveyor-General's Office,
Colombo, August 12, 1914.

Scale of 8 Chains to an Inch.

G. K. THORNHILL,
for Acting Surveyor-General.

February 10, 1915.

J. M. DAVIES,
Special Officer.

Uva S. O. No. 1,935.

**Order under Section 2 of "The Waste Lands Ordinances of 1897, 1899, 1900, and 1903,"
declaring Land to be Crown Property.**

In the matter of the lands commonly called or known as Narangaspitiyawattehena, Narangaspitiyawatta, &c., situate in the village of Bakinigahawela, in the Medagam pattu korale of the Wellassa division, in the Province of Uva, and of "The Waste Lands Ordinances of 1897, 1899, 1900, and 1903."

THE notice required by section 1 of "The Waste Lands Ordinances of 1897, 1899, 1900, and 1903," having been duly published in manner prescribed by that section in respect of the above-named lands (*vide* Notice No. 5,387), and no claim having been made to the said lands or to any interest therein within the period of three months from the date specified in the said notice, I, John Murray Davies, Special Officer appointed under section 28 of the said Ordinances, under and by virtue of the powers vested in me in that behalf by section 2 of the said Ordinances, do hereby on February 10, 1915, order and declare that the said lands, as more fully described herein below, situate in the village of Bakinigahawela, in the Medagam pattu korale of the Wellassa division, in the Province of Uva, and shown as lots 48, 48A, 48B, 48C, 1J in preliminary plan 168 and in the annexed diagrams, and containing in extent 5 acres and 37 perches, are the property of the Crown.

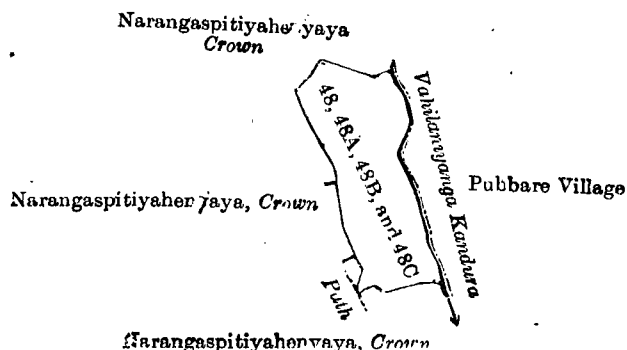
Description of the Lands referred to.

The following lots situated in the village of Bakinigahawela, in the Medagam pattu korale of the Wellassa division, in the Province of Uva, as described in the annexed diagrams:—

I.—Preliminary plan 168.

Lot.	Name of Land.	Extent, A. R. P.
48 ..	Narangaspitiyawattehena	1 3 7
48A ..	Narangaspitiyawatta	0 3 7
48B ..	Narangaspitiyawattehena	0 2 14
48C ..	Do.	0 0 23
		3 1 11

and bounded as follows: on the north by Narangaspitiyahenyaya declared to be the property of the Crown under the Waste Lands Ordinances; on the east by Vahilaniyangakandura (the village limit of Pubbare); on the south by Narangaspitiyahenyaya declared to be the property of the Crown under the Waste Lands Ordinances; on the west by a path, Narangaspitiyahenyaya declared to be the property of the Crown under the Waste Lands Ordinances.



Surveyor-General's Office,
Colombo, August 6, 1914.

Scale of 8 Chains to an Inch.

G. K. THORNHILL,
for Acting Surveyor-General.

II.—Preliminary plan 168.

Lot. Name of Land. Extent, A. R. P.
1J .. Egodawatta 1 3 26
and bounded as follows: on the north by Konegederawattayaya declared to be the property of the Crown under the Waste Lands Ordinances; on the east by Rukattanumulawatta claimed by Talawewatta Appuhamy (T. P. 277,162); on the south and west by Bellang-oya.



Surveyor-General's Office,
Colombo, August 6, 1914.

Scale of 8 Chains to an Inch.

G. K. THORNHILL,
for Acting Surveyor-General.

February 10, 1915. J. M. DAVIES,
Special Officer.

Uva S. O. No. 1,936.

Order under Section 2 of "The Waste Lands Ordinances of 1897, 1899, 1900, and 1903,"
declaring Lands to be Crown Property.

In the matter of the lands commonly called or known as Ampitiyearawa, Welikumbura, Cart road, &c., situate in the village of Alanmulla, in the Medagam pattu korale of the Wellassa division in the Province of Uva, and of "The Waste Lands Ordinances of 1897, 1899, 1900, and 1903."

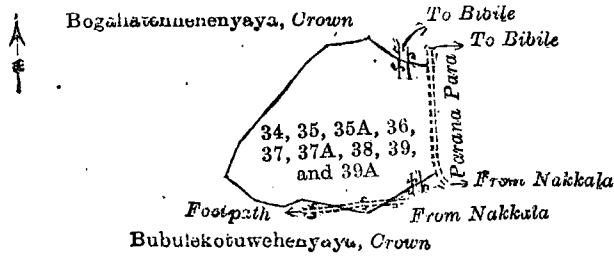
THE notice required by section 1 of "The Waste Lands Ordinances of 1897, 1899, 1900, and 1903," having been duly published in manner prescribed by that section in respect of the above-named lands (*vide* Notice No. 5,398), and no claim having been made to the said lands or to any interest therein within the period of three months from the date specified in the said notice, I, John Murray Davies, Special Officer appointed under section 28 of the said Ordinances, under and by virtue of the powers vested in me in that behalf by section 2 of the said Ordinances, do hereby on February 10, 1915, order and declare that the said lands, as more fully described herein below, situate in the village of Alanmulla, in the Medagam pattu korale of the Wellassa division in the Province of Uva, and shown as lots 34, 35, 35A, 36, 37, 37A, 38, 39, 39A, in preliminary plan 166 and in the annexed diagram, and containing in extent 4 acres 2 roods and 4¼ perches, are the property of the Crown.

Description of the Lands referred to.

The following lots situated in the village of Alanmulla, in the Medagam pattu korale of the Wellassa division, in the Province of Uva, as described in the annexed diagram:—

Preliminary plan 166.					
Lot.	Name of Land.	Extent, A. R. P.	Lot.	Name of Land.	Extent, A. R. P.
34	.. Ampitiyearawa 0 0 21	38	.. Bogastennehena 0 0 18
35	.. Ampitiyearawa and Welikumbura 0 3 39	39	.. Bogastennepitiya 1 3 0
35A	.. Cart road (Bibile to Nakkala) 0 0 6¼	39A	.. Cart road (Bibile to Nakkala) 0 0 8¼
36	.. Bogastennehena 0 0 15			
37	.. Do. 1 1 7			4 2 4¼
37A	.. Cart road (Bibile to Nakkala) 0 0 9¾			

and bounded as follows: on the north by Bogahatennehenyaya declared to be the property of the Crown under the Waste Lands Ordinances; on the east by Parana para from Bibile to Nakkala; on the south by Bubulekotuwehenyaya declared to be the property of the Crown under the Waste Lands Ordinances; on the west by Bubulekotuwehenyaya declared to be the property of the Crown under the Waste Lands Ordinances, Bogahatennehenyaya declared to be the property of the Crown under the Waste Lands Ordinances.



Surveyor-General's Office,
Colombo, August 6, 1914.

Scale of 8 Chains to an Inch.

G. K. THORNHILL,
for Acting Surveyor-General.

February 10, 1915. J. M. DAVIES,
Special Officer.

Uva S. O. No. 1,937.

Order under Section 4, Sub-section (1), of "The Waste Lands Ordinances of 1897, 1899, 1900, and 1903," admitting Land to be Private Property.

In the matter of the lands commonly called or known as Abandoned Rubber Nursery, Hirimaletenna, situate in the village of Hirimale, in the Kandukara korale of the Buttala division, in the Province of Uva, and of "The Waste Lands Ordinances of 1897, 1899, 1900, and 1903."

WHEREAS in pursuance of section 1 of the said Ordinances it was duly notified on January 10 1913, that if no claim to the lands commonly called or known as Abandoned Rubber Nursery, Hirimaletenna, situate in the village of Hirimale, in the Kandukara korale of the Buttala division, in the Province of Uva, containing in extent 10 acres 1 rood and 18 perches, and shown as lots 2, 3B, 3D, 3E in preliminary plan 266 and in the annexed diagram, was made to John Murray Davies, Special Officer appointed under section 28 of the said Ordinances, within the period of three months from the date specified in such notice, such lands would be declared the property of Crown, and dealt with on account of the Crown (*vide* Notice No. 4,696):

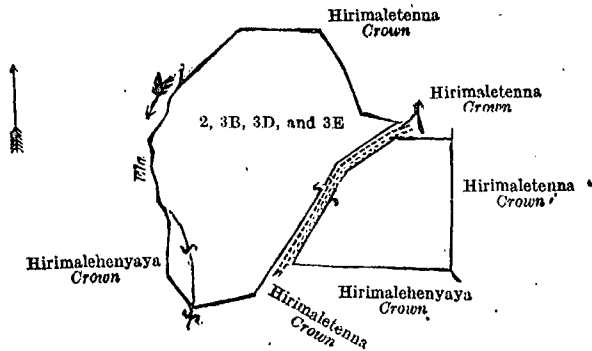
And whereas Jayasekera Mudiyansele Sudu Banda made claim thereto, and whereas Mungo Tennent Archibald, Special Officer appointed under section 28 of the said Ordinances, made due inquiry into such claim, I, John Murray Davies, Special Officer appointed under section 28 of the said Ordinances, with the consent of His Excellency the Governor, do hereby admit the claim of the said claimant to the said lands, as more fully described herein below, under section 4, sub-section (1), of the said Ordinances.

Description of the Lands referred to.

The following lots situated in the village of Hirimale, in the Kandukara korale of the Buttala division, in the Province of Uva, as described in the annexed diagram:—

Preliminary plan 266.				Extent, A. R. P.		
Lot.	Name of Land.					
2	Abandoned Rubber Nursery	1	1 29
3B	Hirimaletenna	6	0 5
3D	Do.	2	3 18
3E	Do.	0	0 6
				10 1 18		

and bounded as follows: on the north and east by Hirimaletenna to be declared the property of the Crown under the Waste Lands Ordinances; on the south by Hirimalehenyaya to be declared the property of the Crown under the Waste Lands Ordinances, Hirimaletenna to be declared the property of the Crown under the Waste Lands Ordinances, Hirimalehenyaya to be declared the property of the Crown under the Waste Lands Ordinances; on the west by Hirimalehenyaya to be declared the property of the Crown under the Waste Lands Ordinances, an ela.



Surveyor-General's Office,
Colombo, November 11, 1914.

Scale of 8 Chains to an Inch.

G. K. THORNHILL,
for Acting Surveyor-General.

December 16, 1914. J. M. DAVIES,
Special Officer.

Uva S. O. No. 1,938.

Order under Section 4, Sub-section (1), of "The Waste Lands Ordinances of 1897, 1899, 1900, and 1903," admitting Land to be Private Property.

In the matter of the land commonly called or known as Hirimaletenna, situate in the village of Hirimale, in the Kandukara korale of the Buttala division, in the Province of Uva, and of "The Waste Lands Ordinances of 1897, 1899, 1900, and 1903."

WHEREAS in pursuance of section 1 of the said Ordinances it was duly notified on January 10, 1913, that if no claim to the land commonly called or known as Hirimaletenna, situate in the village of Hirimale, in the Kandukara korale of the Buttala division, in the Province of Uva, containing in extent 8 acres and 30 perches, and shown as lot 3 I in preliminary plan 266 and in the annexed diagram, was made to John Murray Davies, Special Officer appointed under section 28 of the said Ordinances, within the period of three months from the date specified in such notice, such land would be declared the property of the Crown, and dealt with on account of the Crown (*vide* Notice No. 4,696):

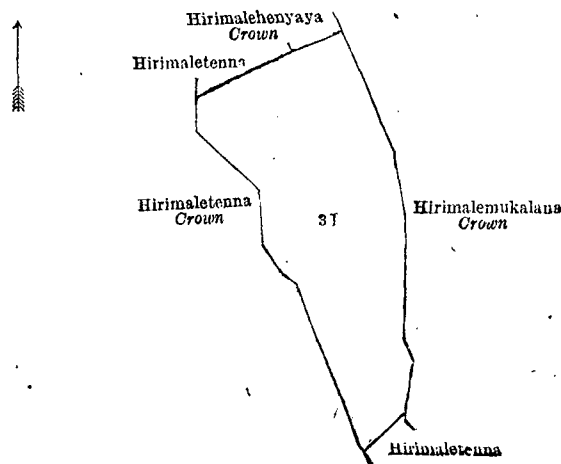
And whereas Idame Henneke Mudiyansele Sudu Kumarihamy made claim thereto, and whereas Mango Tennent Archibald, Special Officer appointed under section 28 of the said Ordinances, made due inquiry into such claim, I, John Murray Davies, Special Officer appointed under section 28 of the said Ordinances, with the consent of His Excellency the Governor, do hereby admit the claim of the said claimant to the said land, as more fully described herein below, under section 4, sub-section (1), of the said Ordinances.

Description of the Land referred to.

The following lot situated in the village of Hirimale, in the Kandukara korale of the Buttala division, in the Province of Uva, as described in the annexed diagram:—

Lot.	Name of Land.	Preliminary plan 266.	Extent, A. R. P.
3 I	Hirimaletenna		8 0 30

and bounded as follows: on the north by Hirimaletenna to be declared the property of Neluwe Kammale Naidehamy under the Waste Lands Ordinances, Hirimalehenyaya to be declared the property of the Crown under the Waste Lands Ordinances; on the east by Hirimaleemukalana to be declared the property of the Crown under the Waste Lands Ordinances; on the south by Hirimaletenna sold to Ekanayaka Mudiyansele Sudu Kumarihamy under the Waste Lands Ordinances; on the west by Hirimaletenna to be declared the property of the Crown under the Waste Lands Ordinances.



Surveyor-General's Office,
Colombo, November 11, 1914.

Scale of 8 Chains to an Inch.

G. K. THORNHILL,
for Acting Surveyor-General.

December 16, 1914. J. M. DAVIES,
Special Officer.

Uva S. O. No. 1,939.

Order under Section 4, Sub-section (1), of "The Waste Lands Ordinances of 1897, 1899, 1900, and 1903."

In the matter of the land commonly called or known as Batuhenyayahena, situate in the village of Keliwessa, in the Kandukara korale of the Buttala division, in the Province of Uva, and of "The Waste Lands Ordinances of 1897, 1899, 1900, and 1903."

WHEREAS in pursuance of section 1 of the said Ordinances it was duly declared and notified on November 15, 1912, that if no claim to the land commonly called or known as Batuhenyayahena, situate in the village of Keliwessa, in the Kandukara korale of the Buttala division, in the Province of Uva, containing in extent 4 acres 1 rood and 18 perches, and shown as lot 5A in preliminary plan 269 and in the annexed diagram, was made to John Murray Davies, Special Officer appointed under section 28 of the said Ordinances, within the period of three months from the date specified in the said notice, such land would be declared the property of the Crown, and dealt with on account of the Crown (*vide* Notice No. 4,630):

And whereas Polwattegedera Tissanahmy made claim thereto, and John Murray Davies, Special Officer appointed under section 28 of the said Ordinances, made due inquiry into such claim, and whereas the said claimant and I, with the consent of His Excellency the Governor, came to an agreement in writing dated March 18, 1913, concerning the said land, under section 4, sub-section (1), of the said Ordinances, whereby it was agreed that the said claimant should be declared the purchaser of the said land upon payment on or before June 18, 1913, to the Government Agent at Badulla or to the Settlement Officer of a sum of Thirty Rupees only (Rs. 30), as the purchase amount of the said land, and whereas the said amount has been duly paid by the said claimant, he is hereby, in pursuance of the agreement afore-mentioned, declared to be the purchaser of the said land, as more fully described herein below.

Description of the Land referred to.

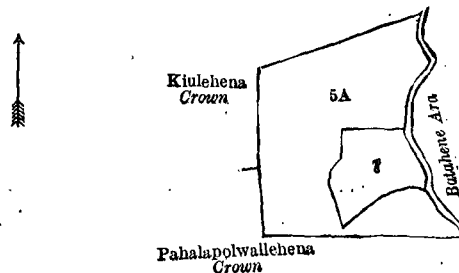
The following lot situated in the village of Keliwessa, in the Kandukara korale of the Buttala division, in the Province of Uva, as described in the annexed diagram:—

Lot.	Name of Land.	Preliminary plan 269.	Extent, A. R. P.
5A	Batuhenyayahena		4 1 18

and bounded as follows: on the north by Kiulehena to be declared the property of the Crown under the Waste Lands Ordinances; on the east by Batahena-ara; on the south by Pahalapalwallehena to be declared the property of the Crown under the Waste Lands Ordinances; on the west by Pata'apolwallehena to be declared the property of the Crown under the Waste Lands Ordinances, Kiulehena to be declared the property of the Crown under the Waste Lands Ordinances.

NOTE.—The following lot lying within the above boundaries is excluded from this order, and its acreage of 1 acre and 22 perches is not included in the acreage of 4 acres 1 rood and 18 perches given above:—

Lot.	Name of Land.	Preliminary plan 269.	Extent, A. R. P.
7	Polwatta		1 0 22



Surveyor-General's Office,
Colombo, November 2, 1914.

Scale of 8 Chains to an Inch.

G. K. THORNHILL,
for Acting Surveyor-General.

J. M. DAVIES,
Special Officer.

December 16, 1914.

Uva S. O. No. 1,940.**Order under Section 4, Sub-section (1), of "The Waste Lands Ordinances of 1897, 1899, 1900, and 1903."**

In the matter of the land commonly called or known as Haramatilandeyayahena, situate in the village of Keliwessa, in the Kandukara korale of the Buttala division, in the Province of Uva, and of "The Waste Lands Ordinances of 1897, 1899, 1900, and 1903."

WHEREAS in pursuance of section 1 of the said Ordinances it was duly declared and notified on November 15, 1912, that if no claim to the land commonly called or known as Haramatilandeyayahena, situate in the village of Keliwessa, in the Kandukara korale of the Buttala division, in the Province of Uva, containing in extent 2 acres and 10 perches, and shown as lot 16B in preliminary plan 269 and in the annexed diagram, was made to John Murray Davies, Special Officer appointed under section 28 of the said Ordinances, within the period of three months from the date specified in the said notice, such land would be declared the property of the Crown, and dealt with on account of the Crown (*vide* Notice No. 4,630):

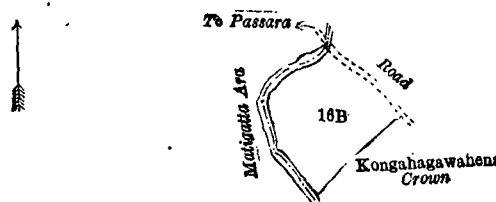
And whereas Wickramasinghe Mudiyansele Pitiyegedera Penidodangahawatte Hudu Kuma made claim thereto, and John Murray Davies, Special Officer appointed under section 28 of the said Ordinances, made due inquiry into such claim, and whereas the said claimant and I, with the consent of His Excellency the Governor, came to an agreement in writing dated March 23, 1913, concerning the said land, under section 4, sub-section (1), of the said Ordinances, whereby it was agreed that the said claimant should be declared the purchaser of the said land upon payment on or before June 18, 1913, to the Government Agent at Badulla or to the Settlement Officer, of a sum of Fifteen Rupees only (Rs. 15), as the purchase amount of the said land, and whereas the said amount has been duly paid by the said claimant, she is hereby, in pursuance of the agreement afore-mentioned, declared to be the purchaser of the said land, as more fully described herein below.

Description of the Land referred to.

The following lot situated in the village of Keliwessa, in the Kandukara korale of Buttala division, in the Province of Uva, as described in the annexed diagram:—

Lot.	Name of Land.	Preliminary plan 269.	Extent, A. R. P.
16B	Haramatilandeyayahena		2 0 10

and bounded as follows: on the north by the road from Buttala to Passara; on the east and south by Kongahagawahena to be declared the property of the Crown under the Waste Lands Ordinances; on the west by Metigatta-ara.



Surveyor-General's Office,
Colombo, November 2, 1914.

Scale of 8 Chains to an Inch.

G. K. THORNHILL,
for Acting Surveyor-General.

J. M. DAVIES,
Special Officer.

December 16, 1914.

Uva S. O. No. 1,941.

Order under Section 4, Sub-section (1), of "The Waste Lands Ordinances of 1897, 1899, 1900, and 1903."

In the matter of the land commonly called or known as Haramatilandeyayahena, situate in the village of Keliwessa, in the Kandukara korale of the Buttala division, in the Province of Uva, and of "The Waste Lands Ordinances of 1897, 1899, 1900, and 1903."

WHEREAS in pursuance of section 1 of the said Ordinances it was duly declared and notified on November 15, 1912, that if no claim to the land commonly called or known as Haramatilandeyayahena, situate in the village of Keliwessa, in the Kandukara korale of the Buttala division, in the Province of Uva, containing in extent 2 acres and 24 perches, and shown as lot 16A in preliminary plan 269 and in the annexed diagram, was made to John Murray Davies, Special Officer appointed under section 28 of the said Ordinances, within the period of three months from the date specified in the said notice, such land would be declared the property of the Crown, and dealt with on account of the Crown (*vide* Notice No. 4,630):

And whereas Wickramasinghe Mudiyansele Pitiyegedera Penidodangahawatte Hudu Kuma made claim thereto, and John Murray Davies, Special Officer appointed under section 28 of the said Ordinances, made due inquiry into such claim, and whereas the said claimant and I, with the consent of His Excellency the Governor, came to an agreement in writing dated March 23, 1913, concerning the said land, under section 4, sub-section (1), of the said Ordinances, whereby it was agreed that Wickramasinghe Mudiyansele Banda should be declared the purchaser of the said land upon payment on or before June 18, 1913, to the Government Agent at Badulla, or to the Settlement Officer, of a sum of Rupees Fifteen only (Rs 15), as the purchase amount of the said land, and whereas the said amount has been duly paid by the said Wickramasinghe Mudiyansele Banda, he is hereby, in pursuance of the agreement afore-mentioned, declared to be the purchaser of the said land, as more fully described herein below.

Description of the Land referred to.

The following lot situated in the village of Keliwessa, in the Kandukara korale of the Buttala division, in the Province of Uva, as described in the annexed diagram:—

Lot.	Name of Land.	Preliminary plan 269.	Extent, A. R. P.
16A	Haramatilandeyayahena	2 0 24

and bounded as follows: on the north and east by Pitiyegederayaya to be declared the property of the Crown under the Waste Lands Ordinances; on the south by Pitiyegederawatta claimed by Heen Banda; on the west by Matigatta-ara.



Surveyor-General's Office,
Colombo, November 2, 1914.

Scale of 8 Chains to an Inch.

G. K. THORNHILL,
for Acting Surveyor-General.

December 16, 1914. J. M. DAVIES,
Special Officer.

Uva S. O. No. 1,942.

Order under Section 2 of "The Waste Lands Ordinances of 1897, 1899, 1900, and 1903,"
declaring Lands to be Crown Property.

In the matter of the lands commonly called or known as Matithalehena *alias* Ridipanawatta, &c., situate in the village of Udalaeligama, in the Soranatota korale of the Wiyaluwa division, in the Province of Uva, and of "The Waste Lands Ordinances of 1897, 1899, 1900, and 1903."

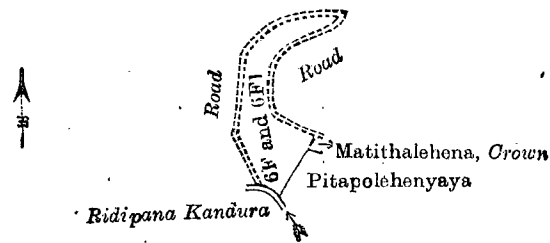
THE notice required by section 1 of "The Waste Lands Ordinances of 1897, 1899, 1900, and 1903," having been duly published in manner prescribed by that section in respect of the above-named lands (*vide* Notice No. 5,356), and no claim having been made to the said lands or to any interest therein within the period of three months from the date specified in the said notice, I, John Murray Davies, Special Officer appointed under section 28 of the said Ordinances, under and by virtue of the powers vested in me in that behalf by section 2 of the said Ordinances, do hereby on February 10, 1915, order and declare that the said lands, as more fully described herein below, situate in the village of Udalaeligama, in the Soranatota korale of the Wiyaluwa division, in the Province of Uva, and shown as lots 6F and 6F1 in preliminary plan 88 and in the annexed diagram, and containing in extent 1 acre and 22 perches, are the property of the Crown.

Description of the Lands referred to.

The following lots situated in the village of Udalaeligama, in the Soranatota korale of the Wiyaluwa division, in the Province of Uva, as described in the annexed diagram:—

Lot.	Name of Land.	Preliminary plan 88.	Extent, A. R. P.
6F	Matithalehena <i>alias</i> Ridipanawatta	0 2 21
6F1	Do. (reservation for road)	0 2 1
			1 0 22

and bounded as follows: on the north by a road; on the east by a road, Matithalehena declared to be the property of the Crown under the Waste Lands Ordinances, Pitapolahenyaya declared private under the Waste Lands Ordinances; on the south by the Ridipanakandura; on the west by a road.



Surveyor-General's Office,
Colombo, July 20, 1914.

Scale of 8 Chains to an Inch.

G. K. THORNHILL,
for Acting Surveyor-General.

February 10, 1915.

J. M. DAVIES,
Special Officer.

Uva S. O. No. 1,943.

**Order under Section 2 of "The Waste Lands Ordinances of 1897, 1899, 1900, and 1903,"
declaring Land to be Crown Property.**

In the matter of the land commonly called or known as Irrigation Channel, situate in the village of Idamagama, in the Kumbalwela korale of the Yatikinda division, in the Province of Uva, and of "The Waste Lands Ordinances of 1897, 1899, 1900, and 1903."

THE notice required by section 1 of "The Waste Lands Ordinances of 1897, 1899, 1900, and 1903," having been duly published in manner prescribed by that section in respect of the above-named land (*vide* Notice No. 5,162), and no claim having been made to the said land or to any interest therein within the period of three months from the date specified in the said notice, I, John Murray Davies, Special Officer appointed under section 28 of the said Ordinances, under and by virtue of the powers vested in me in that behalf by section 2 of the said Ordinances, do hereby on February 11, 1915, order and declare that the said land, as more fully described herein below, situate in the village of Idamagama, in the Kumbalwela korale of the Yatikinda division, in the Province of Uva, and shown as lot 19B in preliminary plan 184 and in the annexed diagram, and containing in extent $2\frac{1}{2}$ perches, is the property of the Crown.

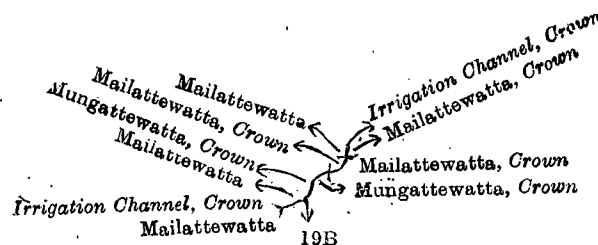
Description of the Land referred to.

The following lot situated in the village of Idamagama, in the Kumbalwela korale of the Yatikinda division, in the Province of Uva, as described in the annexed diagram:—

Preliminary plan 184.

Lot.	Name of Land.	Extent, A. R. P.
19B	Irrigation channel	0 0 $2\frac{1}{2}$

and bounded as follows: on the north by Mailattewatta claimed by Ranmalhamy and others, the irrigation channel belonging to Crown, Mailattewatta belonging to the Crown; on the east by Mailattewatta belonging to the Crown, Mungattewatta belonging to the Crown; on the south by Mungattewatta belonging to the Crown, Mailattewatta claimed by Ranmalhamy and others, irrigation channel belonging to Crown; on the west by Mailattewatta claimed by Ranmalhamy and others, Mungattewatta belonging to the Crown, Mailattewatta belonging to the Crown.



Surveyor-General's Office,
Colombo, February 10, 1914.

Scale of 8 Chains to an Inch.

G. K. THORNHILL,
for Surveyor-General.

February 11, 1915.

J. M. DAVIES,
Special Officer.

Uva S. O. No. 1,944.

Order under Section 4, Sub-section (1), of "The Waste Lands Ordinances of 1897, 1899, 1900, and 1903."

In the matter of the lands commonly called or known as Liyanagaha-arawewatta, &c., situate in the village of Idamagama in the Kumbalwela korale of the Yatikinda division, in the Province of Uva, and of "The Waste Lands Ordinances, of 1897, 1899, 1900, and 1903."

WHEREAS in pursuance of section 1 of the said Ordinances it was duly declared and notified on March 27, 1914, that if no claim to the lands commonly called or known as Liyanagaha-arawewatta, &c., situate in the village of Idamagama in the Kumbalwela korale of the Yatikinda division, in the Province of Uva, containing in extent 2 acres and 25 perches, and shown as lots 23E, 23E1, and 24 in preliminary plan 184, and in the annexed diagram, was made to John Murray Davies, Special Officer appointed under section 28 of the said Ordinances, within the period of three months from the date specified in the said notice, such land would be declared the property of the Crown, and dealt with on account of the Crown (*vide* Notice No. 5,162):

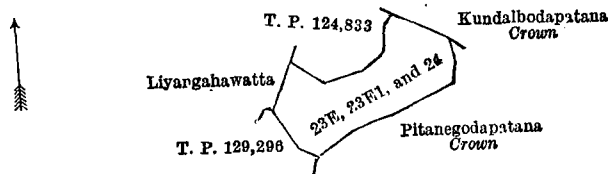
And whereas Sinnaih, son of Ramasamy, made claim thereto, and John Murray Davies, Special Officer appointed under section 28 of the said Ordinances, made due inquiry into such claim, and whereas the said claimant and I, came to an agreement in writing dated November 3, 1914, concerning the said lands under section 4, sub-section (1), of the said Ordinances, whereby it was agreed that the said claimant should be declared the purchaser of the said lands upon payment to the Settlement Officer, of a sum of Rupees Thirty-seven only (Rs. 37), as the purchase amount of the said lands and whereas the said amount has been paid by the said claimant, he is hereby, in pursuance of the agreement aforementioned, declared to be the purchaser of the said lands as more fully described herein below.

Description of the Lands referred to.

The following lots situated in the village of Idamagama in the Kumbalwela korale of the Yatikinda division in the Province of Uva, as described in the annexed diagram:—

Preliminary plan 184.			Extent, A. R. P.		
Lot.	Name of Land.				
23E	.. Liyanagaha-arawewatta	0	2 16
23E1	.. Liyanagaha-arawehena	0	1 36
24	.. Liyanagahahena	1	0 13
				2	0 25

and bounded as follows: on the north by T. P. 124,833, Kundalbodapatana declared to be the property of the Crown, under the Waste Lands Ordinances; on the east and south by Pitane-godapatana declared to be the property of the Crown under the Waste Lands Ordinances; on the west by T. P. 129,296 Liyanagahawatta claimed by Perumal Ramasamy,



Surveyor-General's Office,
Colombo, January 16, 1915.

Scale of 8 Chains to an Inch.

G. K. THORNHILL,
for Surveyor-General.

February 10, 1915.

J. M. DAVIES,
Special Officer.

Uva S. O. No. 1,945.**Order under Section 2 and 4, Sub-section (1), of "The Waste Lands Ordinances of 1897, 1899, 1900, and 1903," declaring Lands to be Crown Property.**

In the matter of the lands commonly called or known as parts of Kosgolla-oya, Bowela-ara, Kambarankakandura, &c., situate in the village of Hirimale, in the Kandukara korale of the Buttala division, in the Province of Uva, and of "The Waste Lands Ordinances of 1897, 1899, 1900, and 1903."

WHEREAS in pursuance of section 1 of the said Ordinances it was duly notified on January 10, 1913, that if no claim to the lands commonly called or known as parts of Kosgolla-oya, Bowela-ara, Kambarankakandura, &c., situate in the village of Hirimale, in the Kandukara korale of the Buttala division, in the Province of Uva, containing in extent 271 acres 2 roods and 33 perches, and shown as lots 1, 1A, 1B, 3, 3A, 3C, 3G, 3L, 3N, 3O, 3P, 3Q, 4, 5, 6, 7, 8, 9, 12, 13, in preliminary plan 266 and in the annexed diagram, was made to John Murray Davies, Special Officer appointed under section 28 of the said Ordinances, within the period of three months from the date specified in such notice, such lands would be declared the property of the Crown, and dealt with on account of the Crown (*vide* Notice No. 4,696):

And whereas (1) Idame Henneke Mudiyanse-lage Sudu Kumarihamy, (2) Beddekumbura Medawalawwe Ekanayaka Nawaratna Mudiyanse-lage Bandara Menika, (3) Ekanayaka Mudiyanse-lage Sudukumarihamy, (4) Neluwe Kammala Naidehamy, (5) Jayasekera Mudiyanse-lage Sudu Banda made claim to the above-mentioned lots 3, 3A, 3C, 3G, 3L, 3N, 3O, 3P, 3Q, and the said 1st claimant by an agreement dated August 6, 1913, in consideration of being declared the owner of 8 acres more or less of lot 3, now shown as lot 3I in the same block survey preliminary plan, the said 2nd claimant by an agreement dated August 6, 1913, in consideration of being declared along with the said 3rd claimant the owners of 30 acres more or less of lot 3, now shown as lots 3K and 3M in the same block survey preliminary plan, the said 3rd claimant by an agreement dated August 6, 1913, in consideration of being declared (i.) along with the said 2nd claimant the owners of 30 acres more or less of lot 3, now shown as lots 3K and 3M in the same block survey preliminary plan, (ii.) the purchaser of 8 acres more or less of lot 3, now shown as lot 3J for a sum of Rs. 60, the said 4th claimant by an agreement dated August 6, 1913, in consideration of being declared the owner of 2 acres more or less of lot 3, now shown as lots 3F and 3H, and the said 5th claimant by an agreement dated August 6, 1913, in consideration of being declared the owner of 10 acres more or less to include lot 2 and portion of lot 3, now shown as lots 2, 3B, 3D, 3E in the same block survey preliminary plan withdrew all their claims to the said lots 3, 3A, 3C, 3G, 3L, 3N, 3O, 3P, 3Q; and whereas no claim was made to the above-mentioned lots 1, 1A, 1B, 4, 5, 6, 7, 8, 9, 12, 13 or to any interest therein within the said period of 3 months, I, John Murray Davies, Special Officer appointed under section 28 of the said Ordinances, under and by virtue of the powers vested in me in that behalf by sections 2 and 4 of the said Ordinances, do hereby on December 16, 1914, order and declare under sections 2 and 4, sub-section (1), of the said Ordinances, that the said lands, as more fully described herein below, are the property of the Crown.

Description of the Lands referred to.

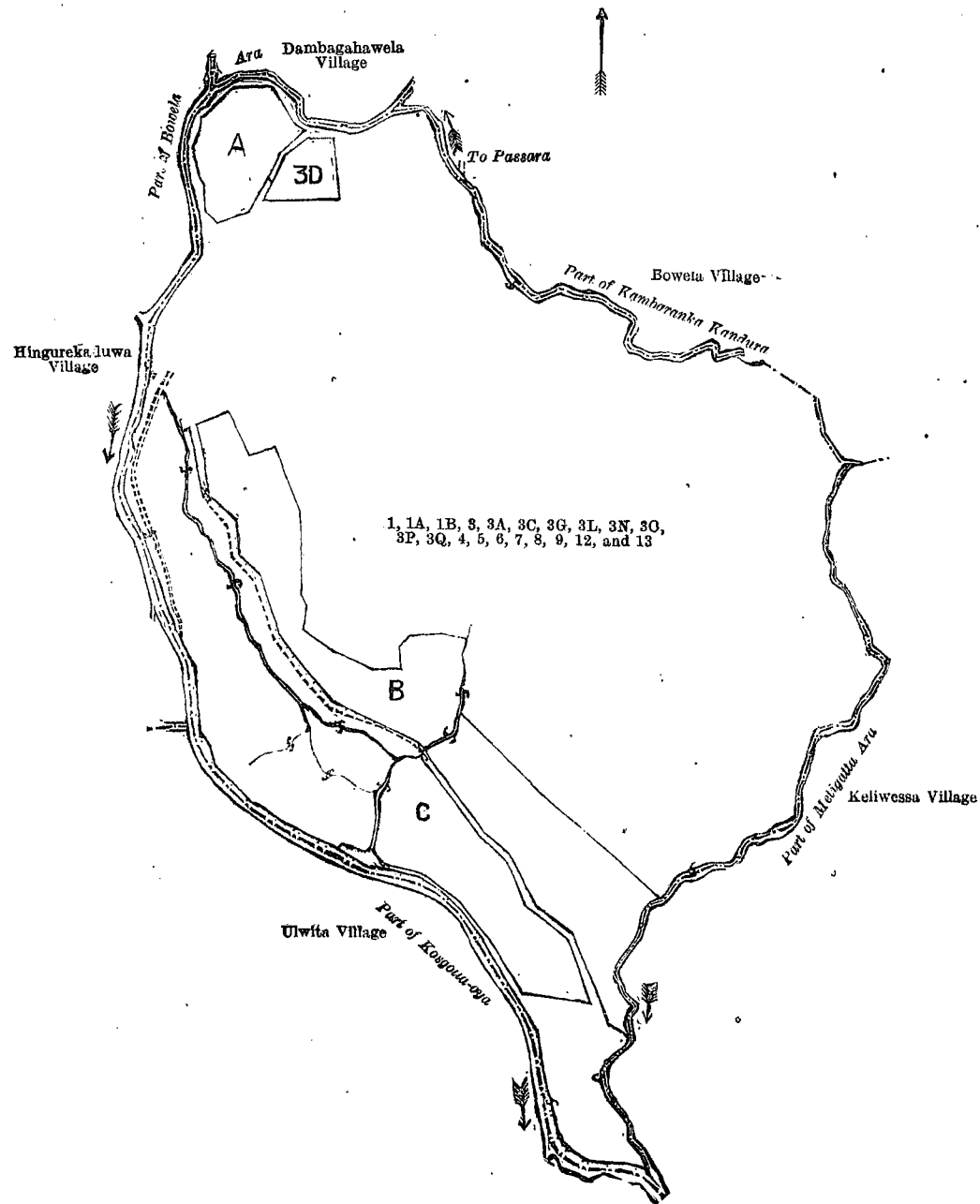
The following lots situated in the village of Hirimale, in the Kandukara korale of the Buttala division, in the Province of Uva, as described in the annexed diagram:—

Preliminary plan 266.					
Lot.	Name of Land.	Extent, A. R. P.	Lot.	Name of Land.	Extent, A. R. P.
1	.. Parts of Kosgolla-oya, Bowela-ara, Kambarankakandura	.. 9 0 38	4	.. Minor road	.. 1 1 27
1A	.. Ela	.. 0 0 6	5	.. Hirimalemukalana, Moragolle-mukalana, Pitapatomukalana, Kambarankakanduremukalana	.. 58 1 30
1B	.. Do.	.. 0 0 7	6	.. Kambarankakanduremukalana	.. 1 1 13
3	.. Hirimalehenyaya	.. 20 3 11	7	.. Hirimalegodapatana, Moragollepatana	.. 99 2 29
3A	.. Hirimalatenna	.. 0 3 30	8	.. Pitapalemukalana	.. 31 2 19
3C	.. Do.	.. 0 1 14	9	.. Minor road	.. 0 2 34
3G	.. Do.	.. 2 3 27	12	.. Do.	.. 0 2 0
3L	.. Bogahalanda	.. 0 3 30	13	.. Footpath (part)	.. 0 0 7
3N	.. Do.	.. 9 2 6			
3O	.. Do.	.. 26 0 26			
3P	.. Hirimalatenna	.. 13 0 19			
3Q	.. Bogahalanda	.. 0 2 20			
					271 2 33

and bounded as follows: on the north by the village limit of Dambagahawela, part of Kambarankakandura (the village limit of Bowela); on the east by a part of Metigatta-ara (the village limit of Keliwessa); on the south by part of Kosgollaya (the village limit of Ulwita); on the west by part of Bowela-ara (the village limit of Hingurukaduwa).

NOTE.—The following lots lying within the above boundaries are excluded from this order, and their aggregate acreage of 99 acres 3 roods and 35 perches is not included in the acreage of 271 acres 2 roods and 33 perches given above:—

Preliminary plan 266.			
Lot.	Name of Land.		Extent, A. R. P.
A 2	Abandoned Rubber Nursery	1 1 29
A 3B	Hirimaletenna	6 0 5
A 3E	Do.	0 0 6
B 3F	Do.	1 3 10
B 3I	Do.	8 0 30
B 3J	Do.	9 2 27
B 3M	Bogahalanda	18 1 20
C 3H	Hirimaletenna	0 1 28
C 3K	Bogahalanda	15 2 26
C 10	Helawatta, Helagodakumburewatta, Godakumburewatta, and Walawwewatta	5 2 22
C 11	Hewapanguwa, Danduarawa, Bogahakumbura, Rambuknulla or Kanuketiyekumbura, and Gannilegodakumbura.	29 3 14
3D	Hirimaletenna	2 3 18
			99 3 35



Surveyor-General's Office,
Colombo, November 11, 1914.

Scale of 16 Chains to an Inch.

G. K. THORNHILL,
for Acting Surveyor-General.

December 16, 1914.

J. M. DAVIES,
Special Officer.

Uva S. O. No. 1,946.

Order under Section 4, Sub-section (1), of "The Waste Lands Ordinances of 1897, 1899, 1900, and 1903," admitting Lands to be Private Property.

In the matter of the lands commonly called or known as Hirimaletenna, situate in the village of Hirimale, in the Kandukara korale of the Buttala division, in the Province of Uva, and of "The Waste Lands Ordinances of 1897, 1899, 1900, and 1903."

WHEREAS in pursuance of section 1 of the said Ordinances it was duly notified on January 10, 1913, that if no claim to the lands commonly called or known as Hirimaletenna, situate in the village of Hirimale, in the Kandukara korale of the Buttala division, in the Province of Uva, containing in extent 2 acres and 38 perches and shown as lots 3F and 3H in preliminary plan 266 and in the annexed diagram, was made to John Murray Davies, Special Officer appointed under section 28 of the said Ordinances, within the period of three months from the date specified in such notice, such lands would be declared the property of the Crown, and dealt with on account of the Crown (*vide* Notice 4,696):

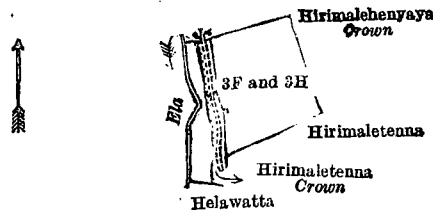
And whereas Neluwe Kammale Naidehamy made claim thereto, and whereas Mungo Tennent Archibald, Special Officer appointed under section 28 of the said Ordinances, made due inquiry into such claim, I, John Murray Davies, Special Officer appointed under section 28 of the said Ordinances, with the consent of His Excellency the Governor, do hereby, admit the claim of the said claimant to the said lands, as more fully described herein below, under section 4, sub-section (1), of the said Ordinances.

Description of the Lands referred to.

The following lots situated in the village of Hirimale, in the Kandukara korale of the Buttala division, in the Province of Uva, as described in the annexed diagram:—

Preliminary plan 266.				Extent.	A.	R.	P.
Lot.	Name of Land.						
3F	Hirimaletenna	1	3	10
3H	Do.	0	1	28
					2	0	38

and bounded as follows: on the north and east by Hirimalehenyaya to be declared the property of the Crown under the Waste Lands Ordinances; on the south by Hirimaletenna to be declared the property of Idame Henneka Mudiyanseleage Sudu Kumarihamy under the Waste Lands Ordinances, Hirimaletenna to be declared the property of the Crown under the Waste Lands Ordinances, Helawatta claimed by J. N. Hudu Bandara; on the west by an ela.



Surveyor-General's Office,
Colombo, November 11, 1914.

Scale of 8 Chains to an Inch.

G. K. THORNHILL,
for Acting Surveyor-General.

December 16, 1914.

J. M. DAVIES,
Special Officer.

PRELIMINARY NOTICES.

Kurunegala Notice No. 5,578.

Notice under "The Waste Lands Ordinances of 1897, 1899, 1900, and 1903."

TAKE notice that unless within three months from June 4, 1915, the persons, if any, who claim any interest in the lands hereinafter mentioned or in any one or more of such lands or to some interest therein make claim in person or in writing to the said lands or any of them or to some interest therein to N. A. Hampton, Esq., Special Officer appointed under section 28 of "The Waste Lands Ordinances of 1897, 1899, 1900, and 1903," at his office at Fort, Colombo:

Such Special Officer, in pursuance of the powers vested in him by the said Ordinances, will declare by writing under his hand that the said lands, or such of them as to which no claim has been made, are the property of the Crown.

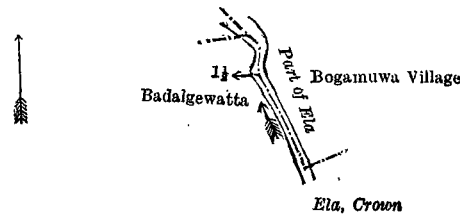
N. A. HAMPTON,
Special Officer.

Description of the Lands referred to.

The following lots situated in the village of Otarakiriwanapola, in the Udukaha Korale South of the Dambadeni hatpattu of the Kurunegala District, in the North-Western Province, as described in the annexed diagrams:—

I.—Preliminary plan 488.				Extent.	A.	R.	P.
Lot.	Name of Land.						
1½	Part of ela	0	0	4

and bounded as follows : on the north and east by the village limit of Bogamuwa (part of ela) ; on the south by ela sold by the Crown ; on the west by Badalgewatta claimed by Pingamage Peris and others.



Surveyor-General's Office,
Colombo, January 29, 1915.

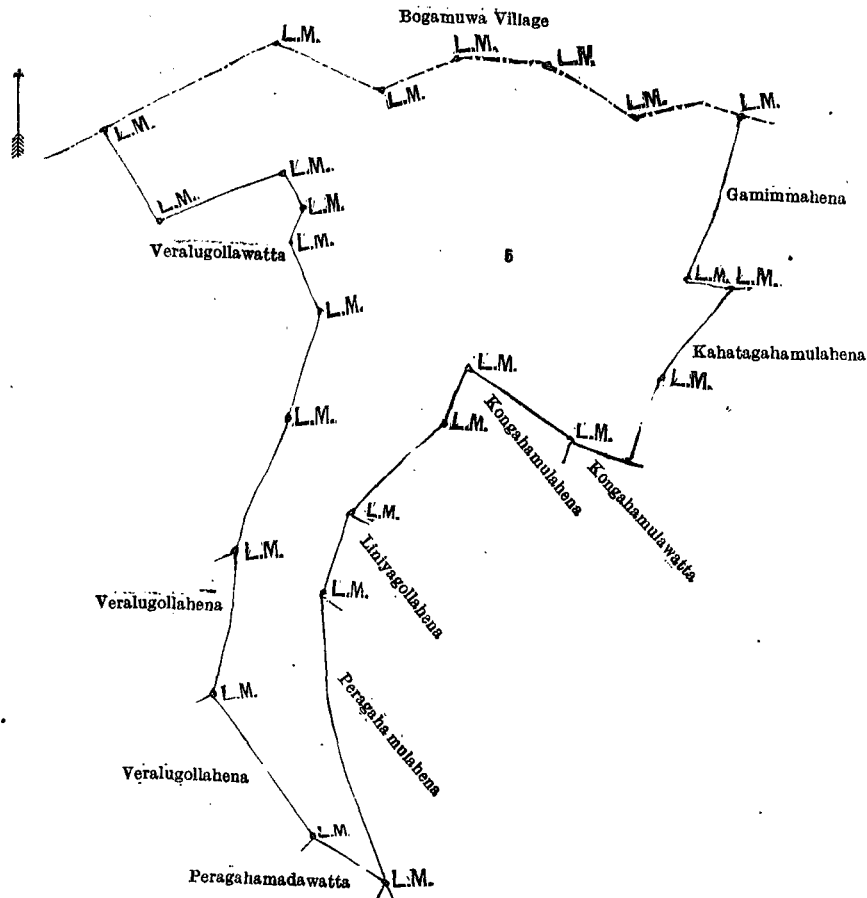
Scale of 4 Chains to an Inch.

G. K. THORNHILL,
for Surveyor-General.

II.—Preliminary plan 488.

Lot.	Name of Land.	Extent, A. R. P.
5	Veralugollamukalana	9 0 2

and bounded as follows : on the north by the village limit of Bogamuwa ; on the east by Gamimamahena claimed by Pabotupatiranalage Velun Appu, Kahatagahamulahena claimed by Dissanayaka Achchilage Kapuruhamy and another ; on the south by Kongahamulawatta claimed by Pilawalapatiranalage Banduluhamy, Kongahamulahena claimed by ditto, Liniyagollahena claimed by Dahanayaka Achchilage Wijahamy and another, Peragahamulahena claimed by Yatiyan totalage Sanchi Hamy, Peragahamulawatta claimed by H. Haramanis Appu and others ; on the west by Veralugollahena claimed by Balasuriya Mohottige Vellun Appuhamy, Veralugollehena claimed by Samaratunga Appuhamilage Don Lewis, Veralugollawatta claimed by ditto.



Scale of 4 Chains to an Inch

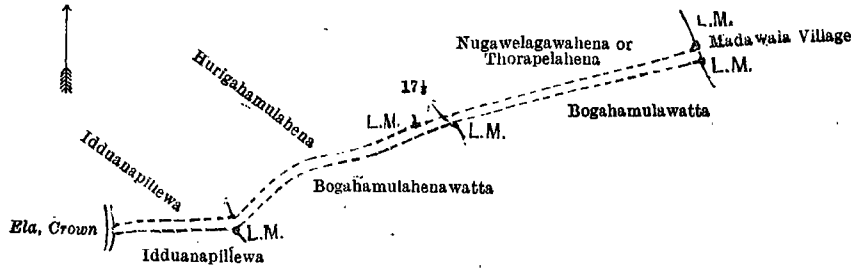
Surveyor-General's Office,
Colombo, January 29, 1915.

G. K. THORNHILL,
for Surveyor-General.

III.—Preliminary plan 488.

Lot.	Name of Land.	Extent, A. R. P.
17½	Gansabhawa road	0 1 1

and bounded as follows : on the north by Idduwanapillewa claimed by the trustees of Madawala Temple, Hurigahamulahena claimed by Ratnayaka Achchilage Dingiri Appu, Nugawelagawahena or Thorapelahena claimed by Patirannehelage Ran Menika ; on the east by the village limit of Madawala ; on the south by Bogahamulawatta claimed by Egodawatta Achchige Jahonis and others, Bogahamulahenawatta claimed by ditto, Idduanapillewa claimed by Patirannehelage Punchappuhamy ; on the west by an ela claimed by the Crown.



Scale of 4 Chains to an Inch.

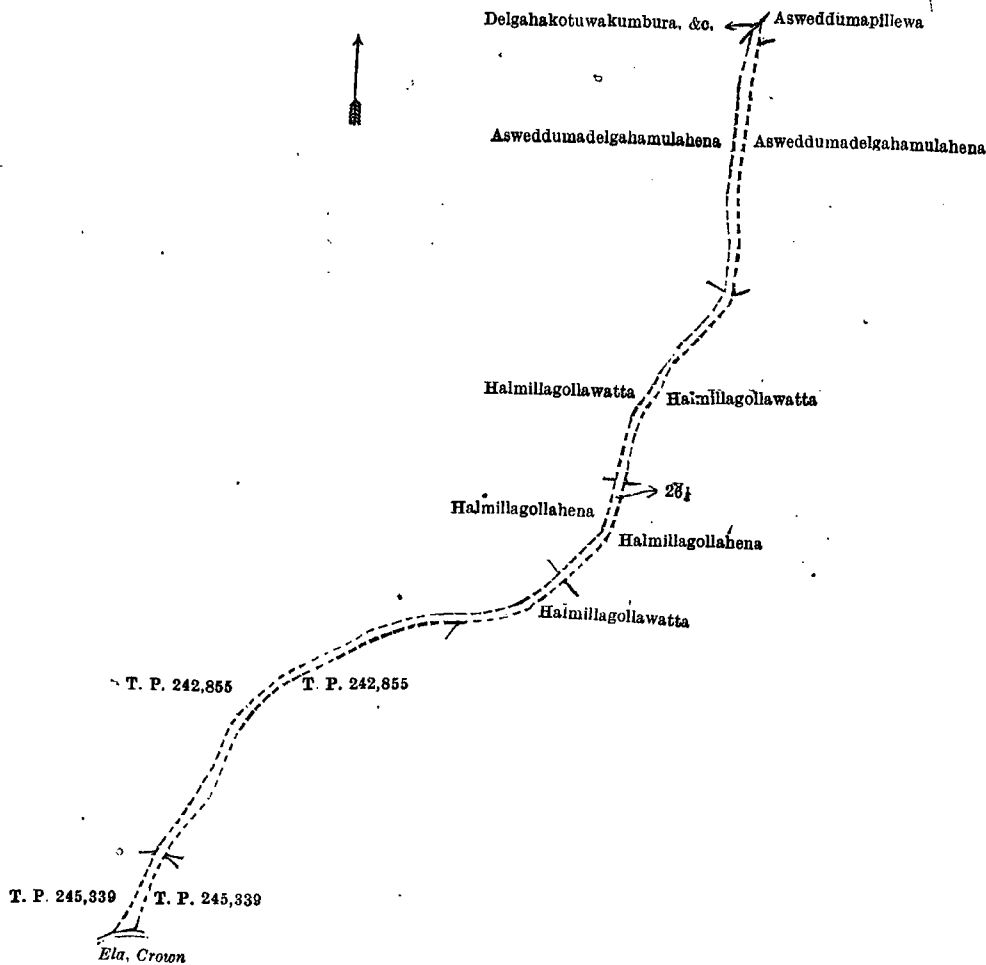
Surveyor-General's Office,
Colombo, January 29, 1915.

G. K. THORNHILL,
for Surveyor-General.

IV.—Preliminary plan 488.

Lot.	Road	Name of Land.	Extent, A. R. P.
26½			0 1 24

and bounded as follows: on the north by Delgahakotuwakumbura, &c., claimed by Punchirala and others, Asweddumapillewa claimed by Patirannahelage Dingiri Appu; on the east by Asweddumadelgahamulahena claimed by Samaratunga Appuhamyage Don Lewis Appuhamy, Halmillagollawatta claimed by P. Punchirala, Halmillagollahena claimed by Lenaduwa-cokuge Punchi Nona, Halmillagollawatta claimed by H. Pillo Appu, T. P. 242,855, T. P. 245,339; on the south by an ela claimed by the Crown; on the west by T. P. 245,339, T. P. 242,855. Halmillagollahena claimed by Lenaduwa-cokuge Punchi Nona, Halmillagollawatta claimed by P. Punchirala, Asweddumadelgahamulahena claimed by Samaratunga Appuhamyage Don Lewis Appuhamy.



Scale of 4 Chains to an Inch.

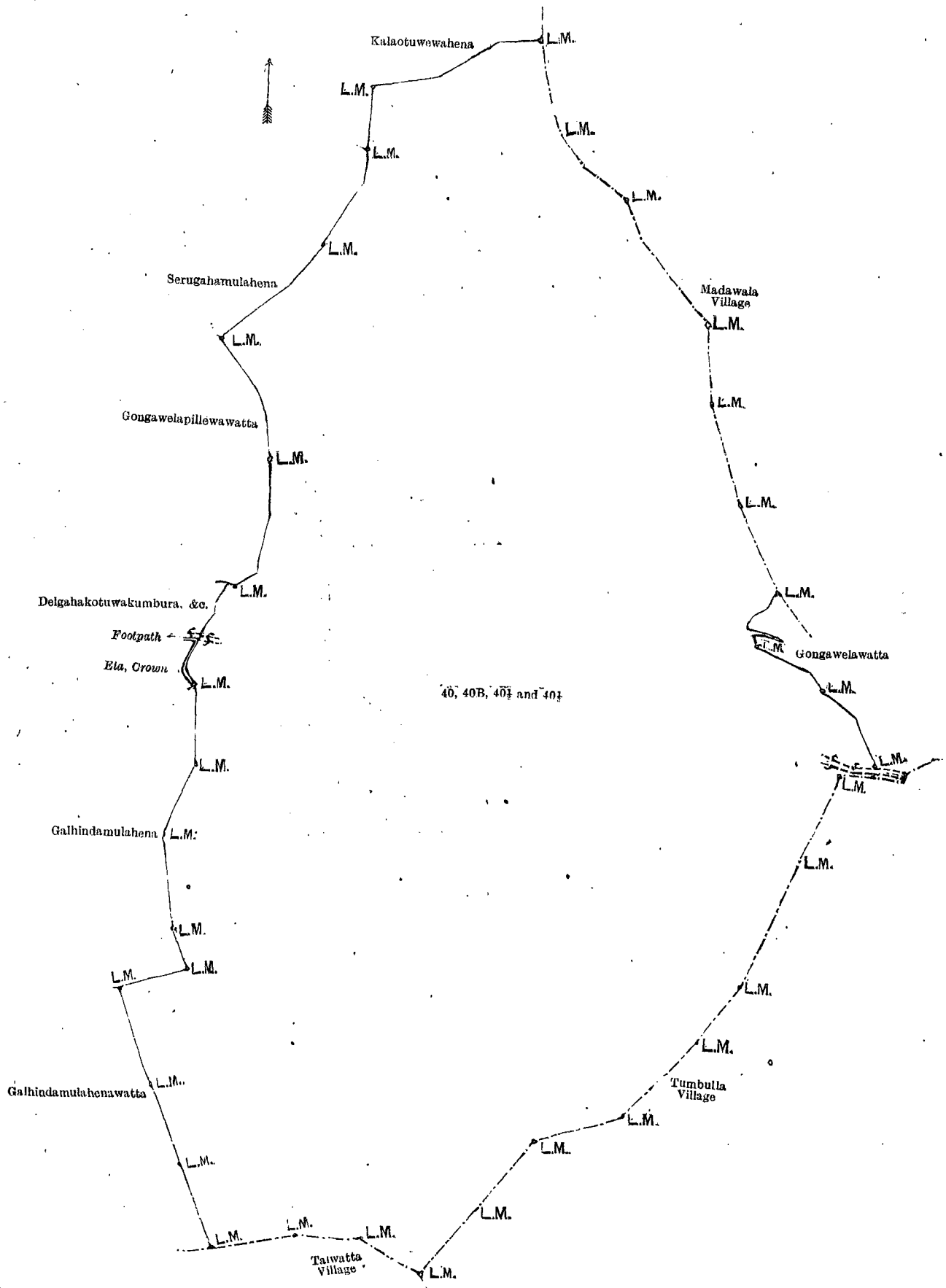
Surveyor-General's Office,
Colombo, January 29, 1915.

G. K. THORNHILL,
for Surveyor-General.

V.—Preliminary plan 488.

Lot.	Name of Land.	Extent, A. R. P.	Lot.	Name of Land.	Extent, A. R. P.
40	Gongawelamukalana	46 1 33	40½	Road	0 1 17
40B	Bund	0 0 5			
40½	Ela	0 0 5			46 3 20

and bounded as follows: on the north by Kalaotuwawahena claimed by J. M. Ukku Banda; on the east by the village limit of Madawala, Gongawelawatta claimed by Rupasingha Goonawardanalage Podi Singho, the village limit of Tumbulla; on the south by the village limit of Talwatta; on the west by Galhindamulahenawatta claimed by Mrs. S. C. Obeyesekere, Galhindamulahena claimed by J. M. Ukku Banda and others, an ela claimed by the Crown, a footpath claimed by J. M. Ukku Banda, Delgahakotuwakumbura, &c., claimed by Punchirala and others, Gongawelapillewawatta claimed by J. M. Ukku Banda, Serugahamulahena claimed by J. M. Carolis Appu and others.



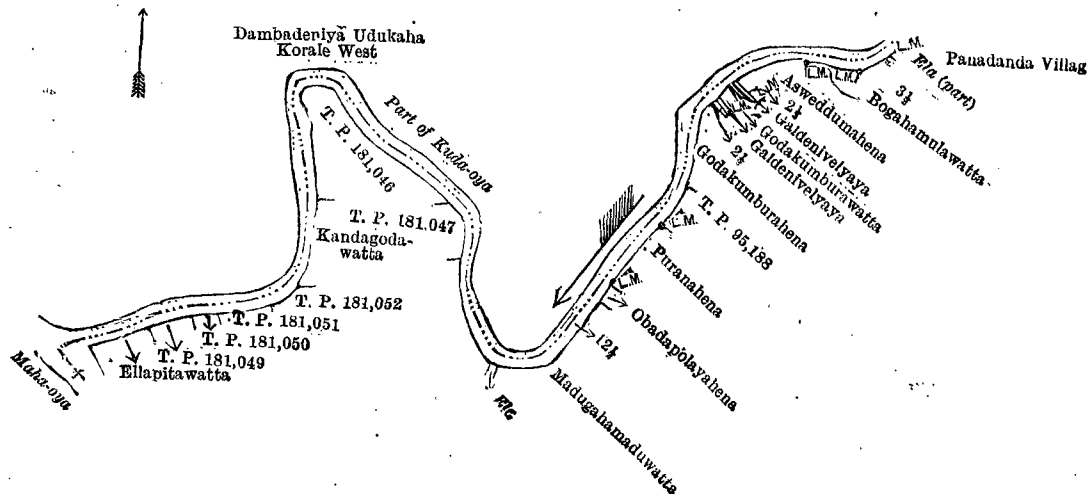
40, 40B, 40 1/2 and 40 3/4

Scale of 4 Chains to an Inch

Surveyor-General's Office,
Colombo, January 29, 1915.

G. K. THORNHILL,
for Surveyor-General.

and bounded as follows: on the north by the boundary of Dambadeniya-Udukaha Korale West (part of Kuda-oya); on the east by part of ela (the village limit of Panadanda); on the south by Bogahamulawatta claimed by Amarasin Achchilai Appuhamy, Asweddumahena claimed by A. Punchi Menika and others, Galdeniwelyaya claimed by A. Appuhamy and others, Godakumburawatta claimed by Ungurala and another, Galdeniwelyaya claimed by A. Appuhamy and another, Godakumburahena claimed by A. Appuhamy and Ungurala, T. P. 95,188, Puranahena claimed by A. Kiri Menika, Obadapolyahena claimed by Wickrama Achchilawalage Hendrick Appu and another; Madugahamaduwatta claimed by W. Hendrick Appu, an ela, T. P. 181,048, T. P. 181,047, T. P. 181,046, Kandagodawatta claimed by P. D. J. Amarasekera, T. P. 181,052, T. P. 181,051, T. P. 181,050, T. P. 181,049, Ellapitawatta claimed by R. Selanchi Appu and another; on the west by the Maha-oya.



Surveyor-General's Office,
Colombo, February 15, 1915.


Scale of 16 Chains to an Inch.

G. K. THORNHILL,
for Surveyor-General.

II.—Preliminary plan 492.

Lot.	Name of Land.	Extent, A. R. P.
5½	Road	0 0 9

and bounded as follows: on the north by Tavarunwattayaya (private); on the east by T. P. 95,186; on the south by the village limit of Kanamiwala; on the west by an ela.



Surveyor-General's Office,
Colombo, February 15, 1915.

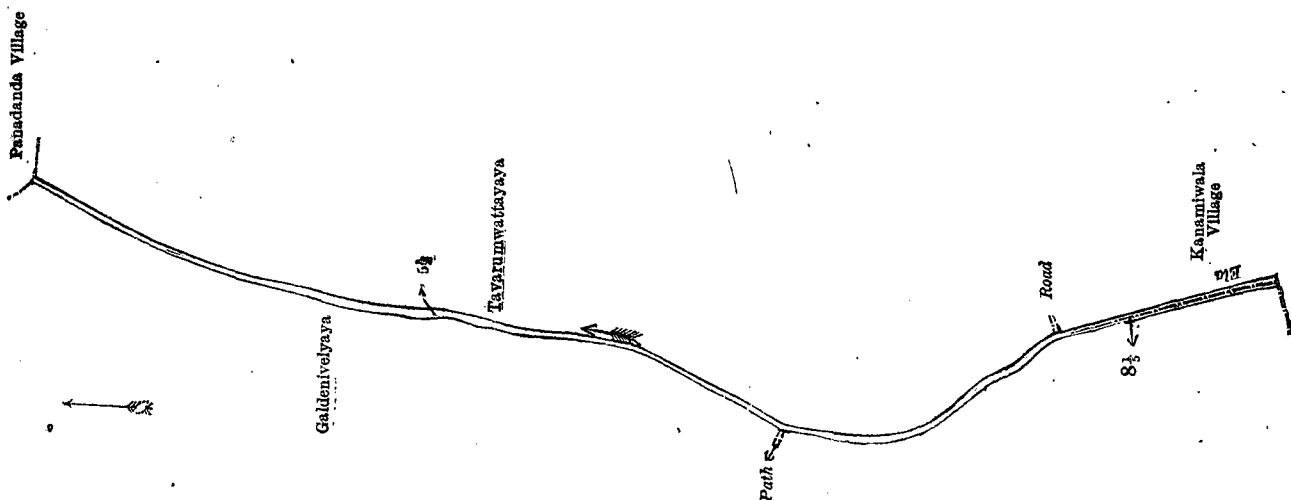
Scale of 4 Chains to an Inch.

G. K. THORNHILL,
for Surveyor-General.

III.—Preliminary plan 492.

Lot.	Name of Land.	Extent, A. R. P.
5½	Ela	0 1 5
8½	Do.	0 0 6
		0 1 11

and bounded as follows: on the north by the village limit of Panadanda; on the east by Tavarunwattayaya claimed by A. Appuhami and others, the village limit of Kanamiwala (an ela); on the south by the village limit of Kanamiwala; on the west by Galdeniwelyaya claimed by A. Appuhami and others.



Surveyor-General's Office,
Colombo, February 15, 1915.

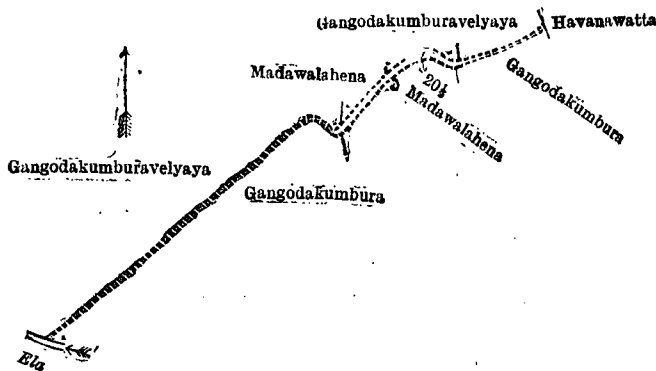
Scale of 4 Chains to an Inch.

G. K. THORNHILL,
for Surveyor-General.

IV.—Preliminary plan 492.

Lot.	Name of Land.	Extent, A. R. P.
20½	Road	0 0 17

and bounded as follows: on the north by Gangodakumburavelyaya claimed by A. Ungurala and others, Madawalahena claimed by A. Samel Appu and W. Hendrick Appu, Gangodakumburavelyaya claimed by A. Ungurala and others; on the east by Havanawatta claimed by A. Samel Appu and another; on the south by Gangodakumbura claimed by A. Ungurala and others, Madawalahena claimed by A. Ungurala and another, Gangodakumbura claimed by A. Ungurala and others; on the west by an ela.



Surveyor-General's Office,
Colombo, February 15, 1915.

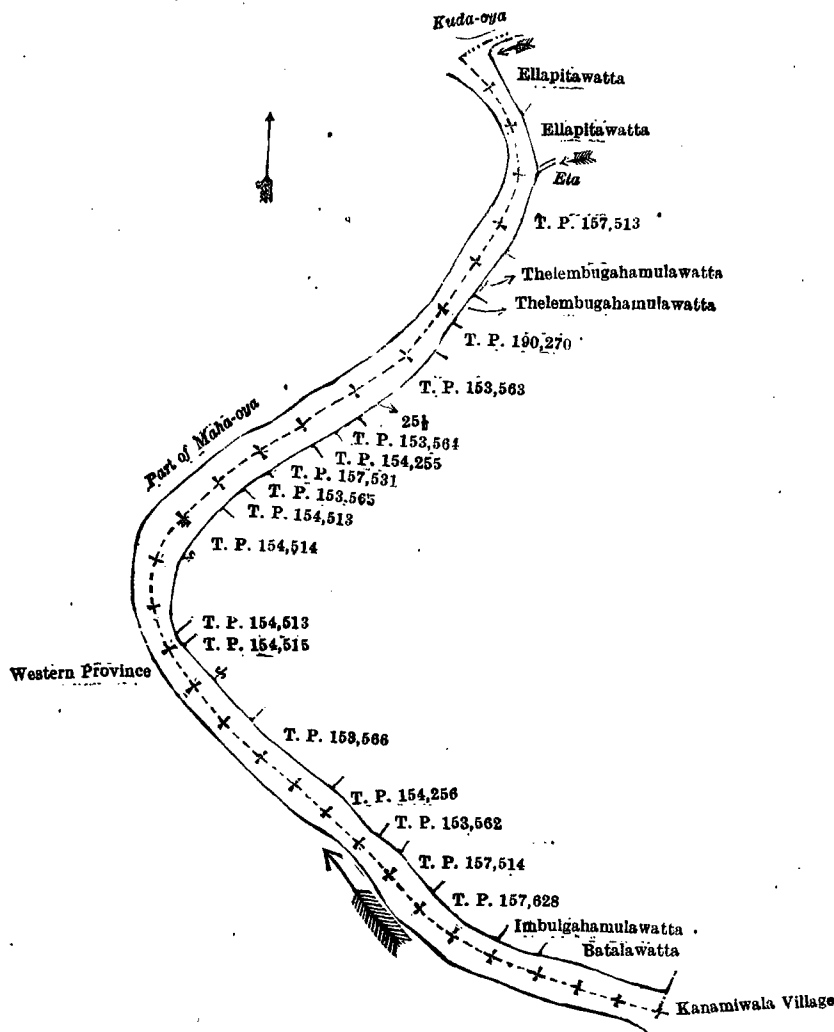
Scale of 4 Chains to an Inch.

G. K. THORNHILL,
for Surveyor-General.

V.—Preliminary plan 492.

Lot.	Name of Land.	Extent, A. R. P.
25½	Maha-oya (part)	21 1 34

and bounded as follows: on the north by the Kuda-oya; on the east by Ellapitawatta claimed by Salanchi Appu and another, an ela, T. P. 157,513, Thelembugahamulawatta claimed by P. D. J. Amarasekara, T. Ps. 190,270, 153,563, 153,564, 154,255, 157,531, 153,565, 154,513, 154,514, 154,513, 154,515, 153,566, 154,256, 153,562, 157,514, 157,628, Imbulgahamulawatta claimed by P. D. J. Amarasekara, Batalawatta claimed by ditto, the village limit of Kanamiwala; on the south and west by the boundary of the Western Province (part of Maha-oya).



Surveyor-General's Office,
Colombo, February 15, 1915.

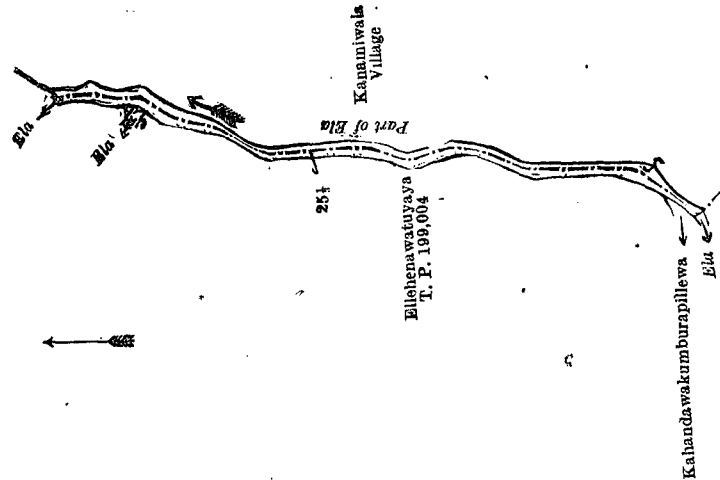
Scale of 16 Chains to an Inch.

G. K. THORNHILL,
for Surveyor-General.

VI.—Preliminary plan 492.

Lot.	Name of Land	Extent, A. R. P.
25½	Ela	0 0 28

and bounded as follows: on the north by an ela; on the east by the village limit of Kanamiwala (part of ela); on the south by an ela; on the west by Kahandawakumburapillewa claimed by R. Salanchi Appu and another, T. P. 199,004, Ellehenawatuyaya (private), an ela.



Surveyor-General's Office,
Colombo, February 15, 1915.

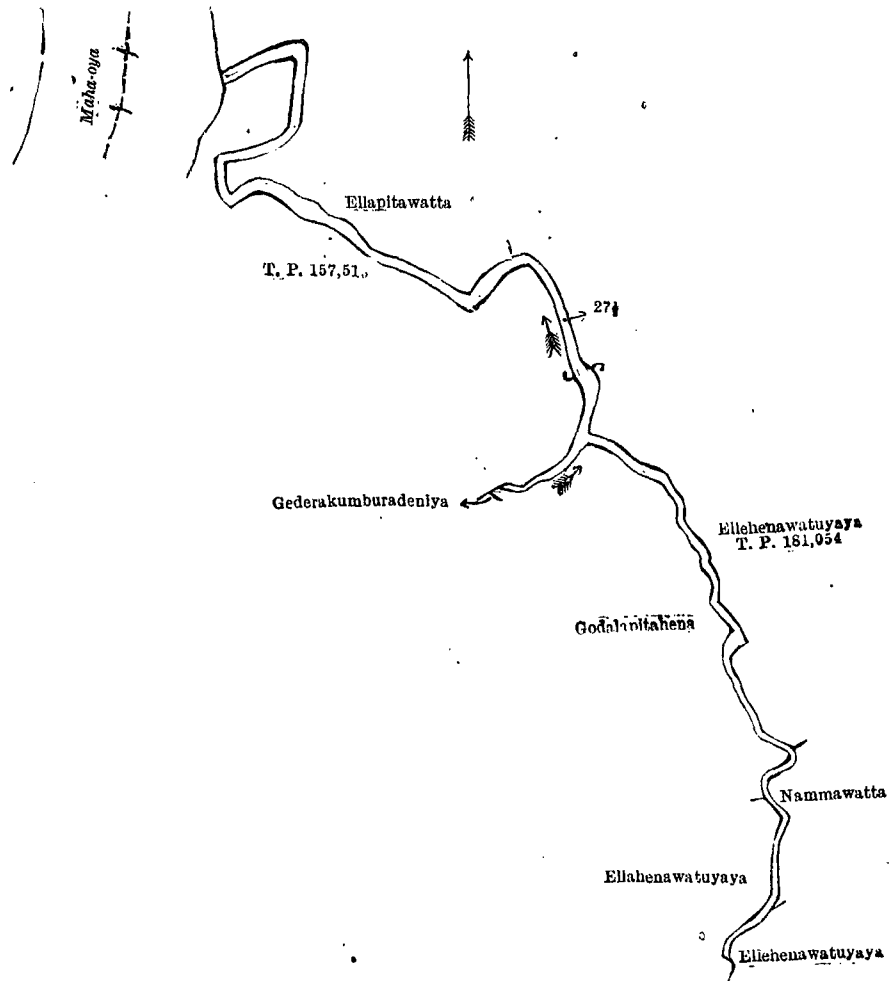
Scale of 4 Chains to an Inch.

G. K. THORNHILL,
for Surveyor-General.

VII.—Preliminary plan 492.

Lot.	Name of Land.	Extent, A. R. P.
27½	Polgahamula-ela	0 2 13

and bounded as follows: on the north by Ellapitawatta claimed by Salanchi Appu and Thelani Appu; on the east by Ellehenawatuyaya (private), T. P. 181,054, Nammawatta claimed by R. Salanchi Appu and Thelani Appu, Ellehenawatuyaya (private); on the south by Ellehenawatuyaya (private); on the west by Ellehenawatuyaya (private), Godal-pitahena claimed by P. D. J. Amarasekara, Gederakumburadeniya claimed by ditto, T. P. 157,513, the Maha-oya.



Surveyor-General's Office,
Colombo, February 15, 1915.

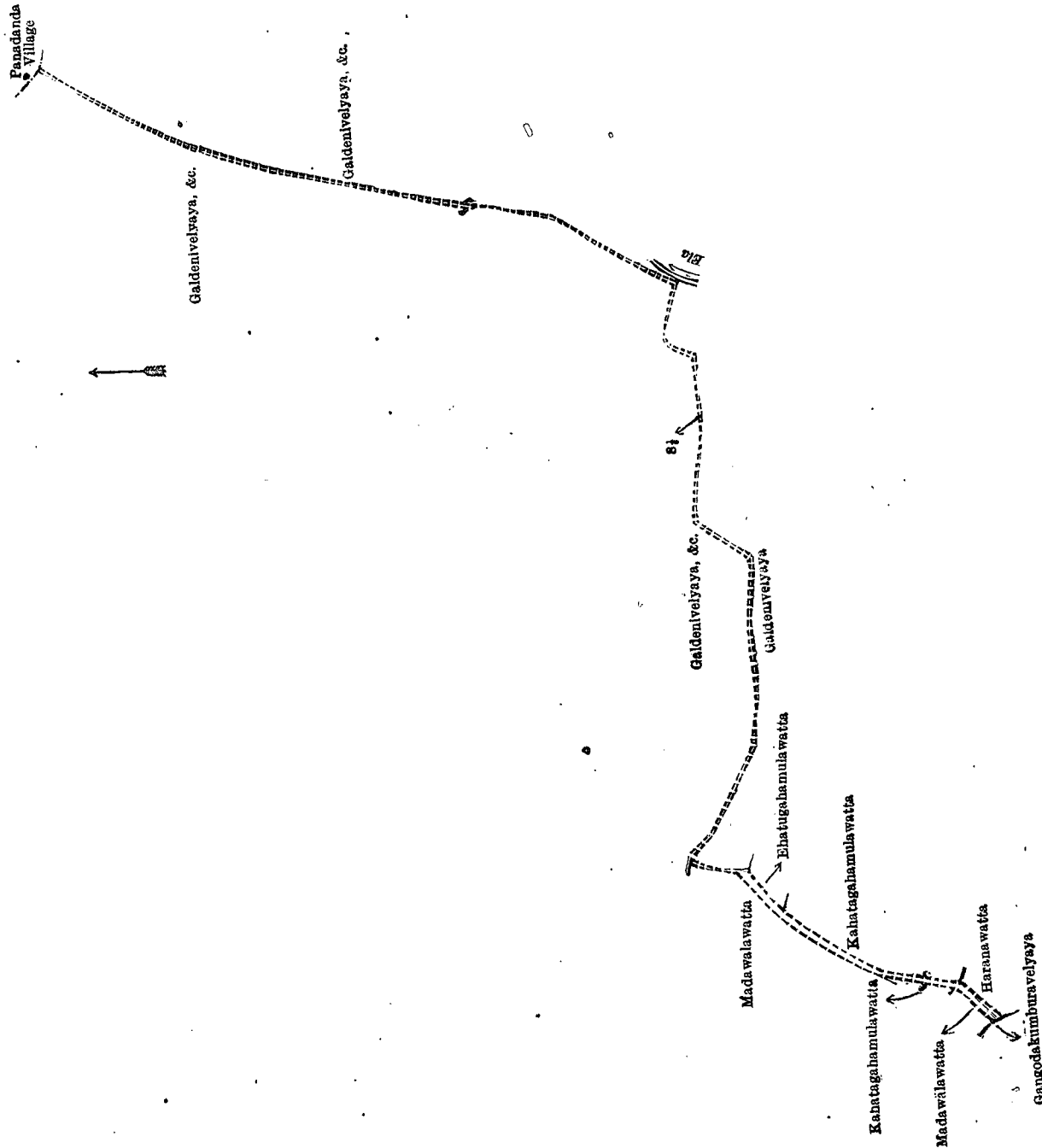
Scale of 4 Chains to an Inch.

G. K. THORNHILL,
for Surveyor-General.

VIII.—Preliminary plan 492.

Lot.	Name of Land.	Extent, A. R. P.
8½	Road	0 1 3

and bounded as follows: on the north by Galdeniwelyaya, &c. (private), the village limit of Panadanda; on the east by Galdeniwelyaya (private), an ela; on the south by Galdeniwelyaya (private), Ehatugahamulawatta (private), Kahatagahamulawatta claimed by Amarasin Arachchige Mudalihami, Vidane, Havanawatta (private); on the west by Gangodakumburawelyaya (private), Madawalawatta (private), Kahatagahamulawatta claimed by A. Mudalihami, Vidane, Madawalawatta (private).



Scale of 4 Chains to an Inch.

Surveyor-General's Office,
Colombo, February 15, 1915.

Kurunegala S. O. 50—1915.

G. K. THORNHILL,
for Surveyor-General.

Uva Notice No. 5,580.

Notice under "The Waste Lands Ordinances of 1897, 1899, 1900, and 1903."

TAKE notice that unless within three months from June 4, 1915, the persons, if any, who claim any interest in the lands hereinafter mentioned or in any one or more of such lands or to some interest therein make claim in person or in writing to the said lands or any of them or to some interest therein to H. O. Fox, Esq., Special Officer appointed under section 28 of "The Waste Lands Ordinances of 1897, 1899, 1900, and 1903," at his office at Fort, Colombo :

Such Special Officer, in pursuance of the powers vested in him by the said Ordinances, will declare by writing under his hand that the said lands, or such of them as to which no claim has been made, are the property of the Crown.

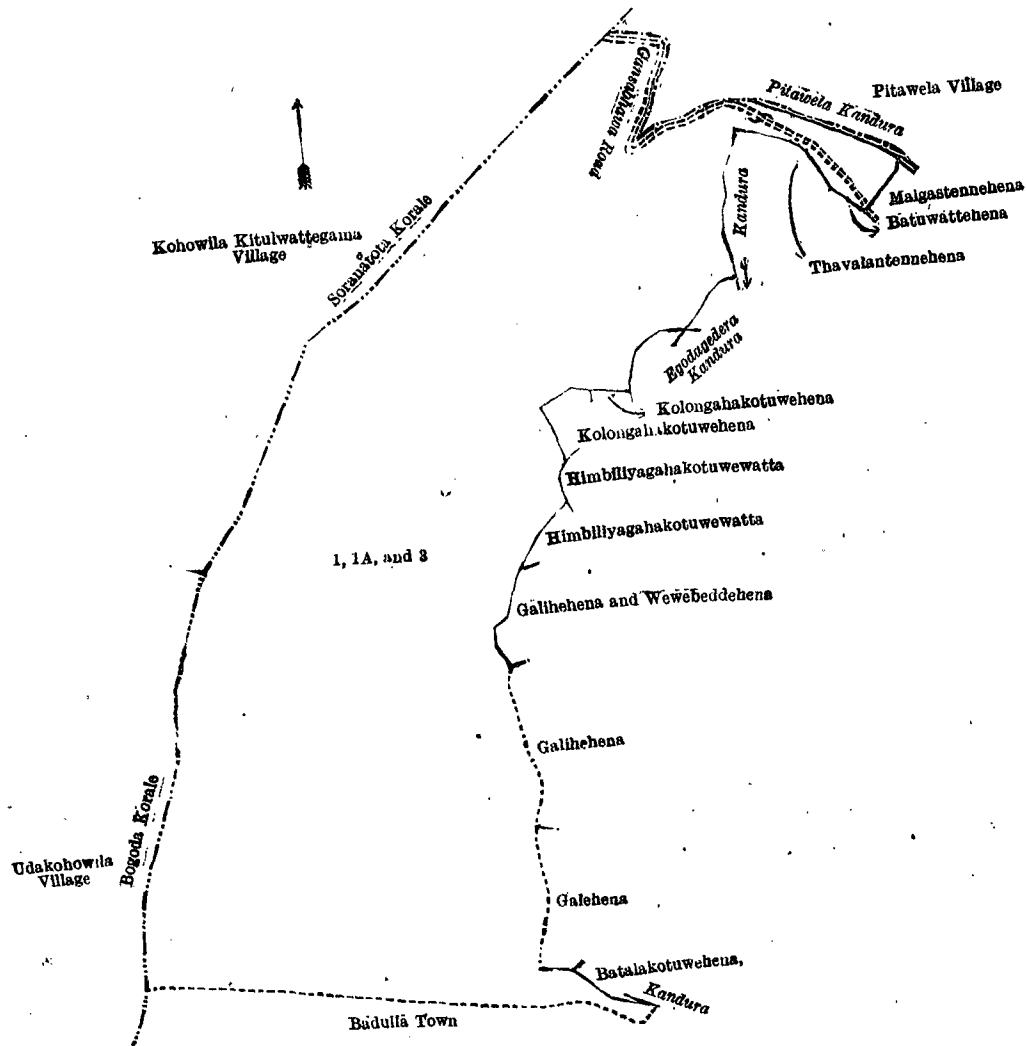
H. O. Fox,
Special Officer.

Description of the Lands referred to.

The following lots situated in the village of Alutwela, in the Rilpola korale of the Yatikinda division, in the Province of Uva, as described in the annexed diagrams :—

I.—Preliminary plan 90.			Extent, A. R. P.		
Lot.	Name of Land.				
1	..	Malgastennepatana, Alugollehelapahulapatana, Veeratugalatennepatana	..	55	2 25
1A	..	Malgastennepatana	..	0	0 5
3	..	Alugollehelapahulapatana	..	0	1 27
				56	0 17

and bounded as follows : on the north by the boundary of the Soranatota korale (the village limit of Kohowila Kitulwattagama), a Gansabhawa road, the Pitawelakandura (the village limit of Pitawela) ; on the east by Malgastennehena claimed by K. Noordeen, Batuwatthehena claimed by Kawanna Ossen, Thavalantennehena claimed by Araith Bonsong, a kandura, the Egodagederakandura, Kolongahakotuwehena claimed by Kuruppu Mudiyansele Pabilis Appu, Kolongahakotuwehena claimed by Attanayake Mudiyansele Appuhamy, Himbilyagahakotuwehena claimed by ditto, Himbilyagahakotuwehena claimed by Attanayake Mudiyansele Hudu Appu, Galihehena and Wewebeddehena claimed by Weeratunga Mudiyansele Kiriwanthe, Galihehena claimed by ditto, Galehena claimed by Vedage Rannaide and another, Batalakotuwehena, &c., claimed by Muthusamy, a kandura ; on the south by Badulla town ; on the west by the boundary of the Bogoda korale (the village limit of Udakohowila), the boundary of the Soranatota korale (the village limit of Kohowila Kitulwattagama).



Surveyor-General's Office,
Colombo, April 1, 1915.

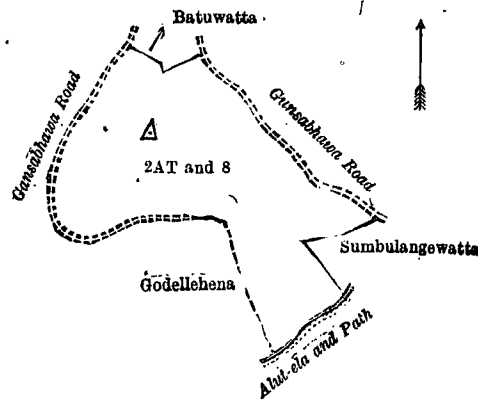
Scale of 8 Chains to an Inch.

G. K. THORNHILL,
for Surveyor-General.

II.—Preliminary plan 90.

Lot.	Name of Land.	Extent, A. R. P.
2AT ..	Godellehena ..	1 1 19
8 ..	Godellepatana ..	6 3 6
		8 0 25

and bounded as follows : on the north by Baduwatta claimed by K. Noordeen ; on the east by a Gansabhawa road, Sumbulangunewatta claimed by Don Pabilis Appuhamy, a path, Aluth-ela ; on the south by Godellehena claimed by W. Jayasinghe ; on the west by a Gansabhawa road.



Surveyor-General's Office,
Colombo, April 1, 1915.

Scale of 8 Chains to an Inch.

G. K. THORNHILL,
for Surveyor-General.

Uva S. O. 6—1915.

Colombo Notice No. 5,581.

Notice under "The Waste Lands Ordinances of 1897, 1899, 1900, and 1903."

TAKE notice that unless within three months from June 4, 1915, the persons, if any, who claim any interest in the lands hereinafter mentioned or in any one or more of such lands appear before the Assistant Government Agent of the Colombo and Negombo Districts of the Western Province, at his office in Colombo, and make claim in person or in writing to the said lands or any of them or to some interest therein :

Such Assistant Government Agent, in pursuance of the powers in him vested by the said Ordinances, will declare by writing under his hand that the said lands, or such of them as to which no claim has been made, are the property of the Crown.

C. V. BRAYNE,
Assistant Government Agent,
Colombo and Negombo Districts.

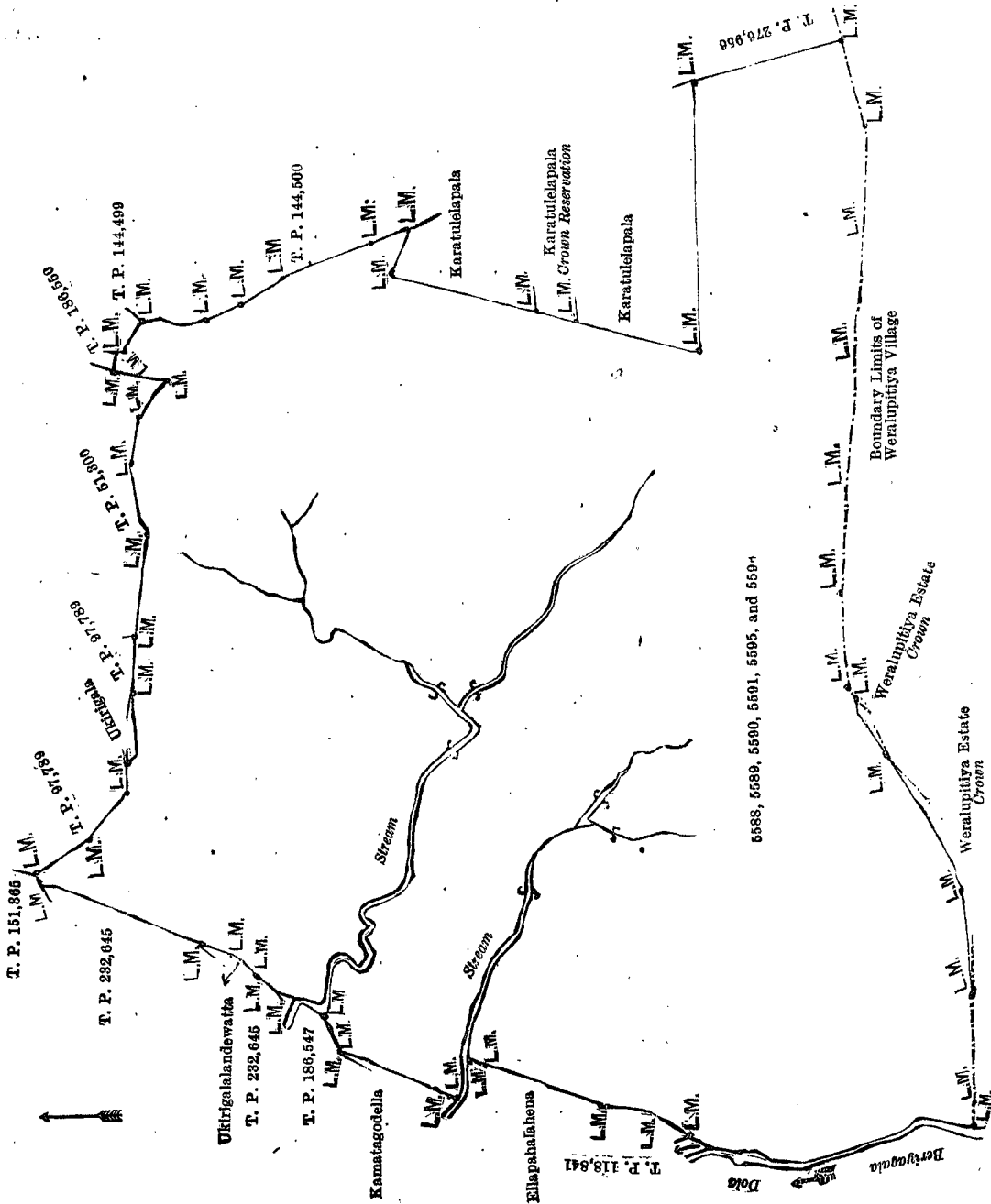
Description of the Lands referred to.

The following lots situated in the village of Kosgama, in the Udugaha pattu of Hewagam korale of the Colombo District, in the Western Province, as described in the annexed diagram :—

Preliminary plan 15,507.

Lot.	Name of Land.	Extent, A. R. P.
5588 ..	Kora-atulelanda (reserved for stream) ..	11 3 7
5589 ..	Kora-atulelanda (reserved) ..	98 1 34
5590 ..	Kora-atulelanda (reserved for stream) ..	5 2 12
5591 ..	Kora-atulelanda (reserved) ..	6 0 26
5595 ..	Minimaruhena (reserved) ..	10 1 3
5596 ..	Minimaruhena (reserved for stream) ..	1 1 6
		133 2 8

and bounded as follows : on the north by land depicted in title plan 97,789, Ukirigala sold by the Crown to Thomas Austin de Silva Wijeratna and Michael Sebastian Fernando, both of "Clifton," Horton place, and lands depicted in title plans 97,789, 51,300, and 186,550 ; on the east by lands depicted in title plans 144,499 and 144,500, Koratulelapala sold by the Crown to Kadugoda-arachchige Don Martinus of Park View, Price Park, Colombo, Koratulelapala, Crown reservation, Koratulelapala sold by the Crown to Kadugoda-arachchige Don Martinus of Park View, Price Park, Colombo, and land depicted in title plan 276,956 ; on the south by boundary limits of Weralupitiya village, Weralupitiya estate, Crown, and boundary limits of Weralupitiya village ; and on the west by Beriyagala-dola, land depicted in title plan 118,841, Ellapahahena sold by the Crown to Peliyachchige Juanis Appu and others of Weralupitiya, Kamatagodella claimed by Hewasinhalage Kiriasonda and others, lands depicted in title plans 186,547 and 232,645, Ukirigalalandewatta sold by the Crown to Don Samuel Wijesundera and Don Charles Guneratna Jayatilleke, both of Kosgama, and lands depicted in title plans 232,645 and 151,365.



Surveyor-General's Office,
Colombo, February 20, 1915.

Scale of 8 Chains to an Inch.

A. H. G. DAWSON,
for Surveyor-General.

Colombo Notice No. 5,582.

Notice under "The Waste Lands Ordinances of 1897, 1899, 1900, and 1903."

TAKE notice that unless within three months from June 4, 1915, the persons, if any, who claim any interest in the lands hereinafter mentioned or in any one or more of such lands appear before the Assistant Government Agent of the Colombo and Negombo Districts of the Western Province, at his office in Colombo, and make claim in person or in writing to the said lands or any of them or to some interest therein :

Such Assistant Government Agent, in pursuance of the powers in him vested by the said Ordinances, will declare by writing under his hand that the said lands, or such of them as to which no claim has been made, are the property of the Crown.

C. V. BRAYNE,
Assistant Government Agent,
Colombo and Negombo Districts.

Description of the Lands referred to.

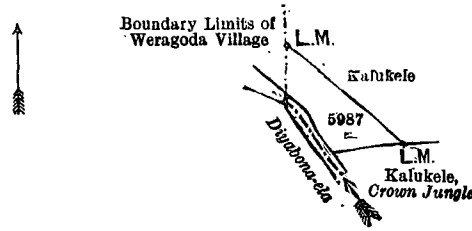
The following lots situated in the village of Madabawita, in the Udugaha pattu of Hapitigam korale of the Negombo District, in the Western Province, as described in the annexed diagram :—

PART I.

Preliminary plan 15,658.

Lot.	Name of Land.	Extent, A. R. P.
5987	Kalukele (reservation for stream)	0 0 37

and bounded as follows : on the north-east by Kalukele sold by the Crown to Ratnayaka Welun Appuhamy of Madabawita, Ratnayaka Punchi Appuhamy of Madabawita, and Levana Marikar Idroos Lebbe of No. 94, Grandpass, Colombo ; on the south-east by Kalukele, Crown jungle ; on the south-west by Diyabona-ela ; and on the west by boundary limits of Weragoda village.



Surveyor-General's Office,
Colombo, February 25, 1915.

Scale of 4 Chains to an Inch.

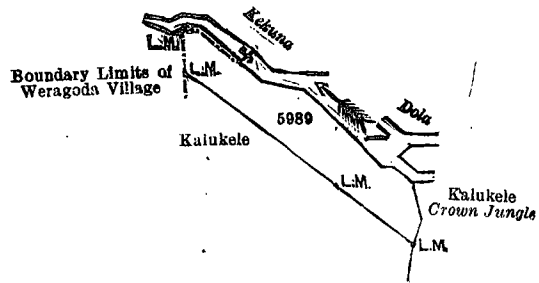
C. R. LUNDIE,
for Surveyor-General.

PART II.

Preliminary plan 15,658.

Lot.	Name of Land.	Extent, A. R. P.
5989	Kalukele (reservation for stream)	0 2 18

and bounded as follows : on the north-east by Kekuna-dola ; on the east by Kalukele, Crown jungle ; on the south-west by Kalukele sold by the Crown to Ratnayake Welun Appuhamy of Madabawita, Ratnayake Punchi Appuhamy of Madabawita and Levana Marikar Idroos Lebbe of No. 94, Grandpass, Colombo and on the west by boundary limits of Weragoda village.



Surveyor-General's Office,
Colombo, February 25, 1915.

Scale of 4 Chains to an Inch.

C. R. LUNDIE,
for Surveyor-General.

Colombo Notice No. 5,583.

Notice under "The Waste Lands Ordinances of 1897, 1899, 1900, and 1903."

TAKE notice that unless within three months from June 4, 1915, the persons, if any, who claim any interest in the land hereinafter mentioned appear before the Assistant Government Agent of the Colombo and Negombo Districts of the Western Province, at his office in Colombo, and make claim in person or in writing to the said land or to some interest therein :

Such Assistant Government Agent, in pursuance of the powers in him vested by the said Ordinances, will declare by writing under his hand that the said land, to which no claim has been made, is the property of the Crown.

C. V. BRAYNE,
Assistant Government Agent,
Colombo and Negombo Districts.

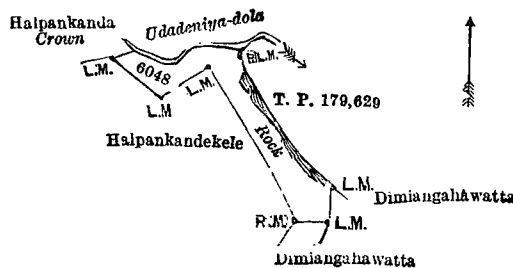
Description of the Land referred to.

The following lot situated in the village of Weweldeniya, in the Udugaha pattu of Hapitigam korale of the Negombo District, in the Western Province, as described in the annexed diagram :—

Preliminary plan 15,678.

Lot.	Name of Land.	Extent, A. R. P.
6048	Halpandekede (reservation for stream and paddy field)	0 1 26

and bounded as follows : on the north by Halpandekanda, Crown, and Udadeniya-dola ; on the north-east by land depicted in title plan 179,629 ; on the east by Dimiangahawatta settled on Jayasingha Achchige Punchi Appuhamy of Weweldeniya ; on the south by Dimiangahawatta sold by the Crown to Surasing Wijeyaratna Don John Perera of Wilwatta and others ; and on the south-west by Halpandekede sold by the Crown to Surasing Wijeyaratna Don John Perera of Wilwatta and others.



Surveyor-General's Office,
Colombo, March 2, 1915.

Scale of 4 Chains to an Inch.

C. R. LUNDIE,
for Surveyor-General.

Colombo Notice No. 5,584.**Notice under "The Waste Lands Ordinances of 1897, 1899, 1900, and 1903."**

TAKE notice that unless within three months from June 4, 1915, the persons, if any, who claim any interest in the land hereinafter mentioned appear before the Assistant Government Agent of the Colombo and Negombo Districts of the Western Province, at his office in Colombo, and make claim in person or in writing to the said land or to some interest therein :

Such Assistant Government Agent, in pursuance of the powers in him vested by the said Ordinances, will declare by writing under his hand that the said land, to which no claim has been made, is the property of the Crown.

C. V. BRAYNE,
Assistant Government Agent,
Colombo and Negombo Districts.

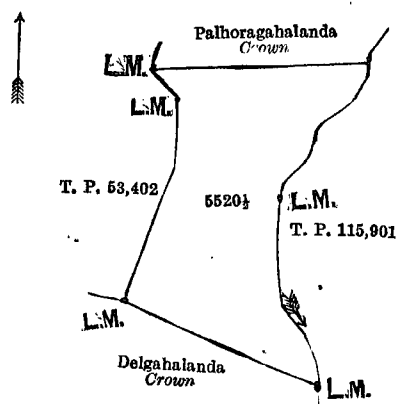
Description of the Land referred to.

The following lot situated in the village of Kosgama, in the Udugaha pattu of Hewagama korale of the Colombo District, in the Western Province, as described in the annexed diagram :—

Preliminary plan 15,475.

Lot.	Name of Land.	Extent, A. R. P.
5520½	Palhoragahalanda (reservation for burial ground)	1 3 14

and bounded as follows: on the north by Palhoragahalanda, Crown; on the east by land depicted in title plan 115,901; on the south-west by Delgahalanda, Crown; and on the west by land depicted in title plan 53,402.



Surveyor-General's Office,
Colombo, February 12, 1915.

Scale of 4 Chains to an Inch.

A. H. G. DAWSON,
for Surveyor-General.

Colombo Notice No. 5,585.**Notice under "The Waste Lands Ordinances of 1897, 1899, 1900, and 1903."**

TAKE notice that unless within three months from June 4, 1915, the persons, if any, who claim any interest in the lands hereinafter mentioned or in any one or more of such lands appear before the Assistant Government Agent of the Colombo and Negombo Districts of the Western Province, at his office in Colombo, and make claim in person or in writing to the said lands or any of them or to some interest therein :

Such Assistant Government Agent, in pursuance of the powers in him vested by the said Ordinances, will declare by writing under his hand that the said lands, or such of them as to which no claim has been made, are the property of the Crown.

C. V. BRAYNE,
Assistant Government Agent,
Colombo and Negombo Districts.

Description of the Lands referred to.

The following lots situated in the village of Walpita, in the Dunagaha pattu of Alutkuru Korale North, in the Negombo District, of the Western Province, as described in the annexed diagram :—

Preliminary plan 15,533.

Lot.	Name of Land.	Extent, A. R. P.
5644	Walpitamukalana (reservation for burial ground)	4 0 17
5648	Walpitamukalana	165 0 27
5649	Walpitamukalana (reservation for paddy field and stream)	8 0 29
5650	Walpitamukalana (reservation for road)	1 0 23
5651	Walpitamukalana (reservation for cart track)	1 1 27
5655	Walpitamukalana (reservation for burial ground)	4 3 11
5656	Walpitamukalana (reservation for cart track)	1 1 27
5657	Walpitamukalana	50 0 19
5659	Walpitamukalana (reservation for paddy field and water-course)	2 1 17
5661	Walpitamukalana (reservation for cart track)	1 2 8
5662	Do.	5 1 4
5663	Do.	48 2 23
5670	Do. (reservation for paddy field)	1 1 31
5671	Do.	14 3 25
5674	Do. (reservation for cart track)	0 2 21
5675	Do. (reservation for paddy field)	1 0 36
5677	Do.	0 2 18
5678	Do. (reservation for road)	1 1 17
5679	Do. (reservation for stream)	0 3 14

315 0 34

and bounded as follows : on the north by Walpitamukalana, Crown reservations, boundary limits of Agalegedera village, boundary limits of Waradala village, Walpitamukalana, Crown, boundary limits of Waradola village, Millagahawatta settled on Wickramasinghe Senanayaka Allugalla Appuhamilage Appu Singho Appuhamy and others of Walpita, land depicted in title plan 59,543, Millagahawatta sold by the Crown to Wickramasinghe Senanayake Allugalla Appuhamilage Appu Singho Appuhamy and others of Walpita, land depicted in title plan 59,543, Millagahawatta claimed by Appu Singhappu and others, Millagahawatta sold by the Crown to Warnakulasuriya Manuel Fernando and Hettige Martheis Perera, both of Waradala, and boundary limits of Waradala village ; on the north-east by boundary limits of Waradala village and boundary limits of Hiralugedara village ; on the south-east by a road from Dewalapitiya to Kotadeniyawa ; on the south by land depicted in title plan 64,079, land depicted in title plan 59,532, Walpitamukalana sold by the Crown to Jayakoddi Arachchige Don Constantinu Appuhamy of Dulapitiya, land depicted in title plan 133,623, Walpitamukalana, Crown, Gonakelewatta, Crown, Gonakele claimed by Appu Singhappu ; and on the west by Kongahawatta claimed by Kiriethana and others, land depicted in title plan 85,812, Kongahawatta, Crown, Kongahawatta settled on Hewawasanmullage Arachchige Suwaris Appu of Udugoddagedera, boundary limits of Kunumade village, Delgahawatta sold by the Crown to Mingappulleradage Girigoris of Kunumade, boundary limits of Kunumade village, water-course, Walpitamukalana sold by the Crown to Jayakoddi Arachchige Don Migel Appuhamy of Balagalla, and boundary limits of Kunumade village.

[For Diagram see page 856.]

Kegalla Notice No. 5,586.

Notice under "The Waste Lands Ordinances of 1897, 1899, 1900, and 1903."

TAKE notice that unless within three months from June 4, 1915, the persons, if any, who claim any interest in the lands hereinafter mentioned or in any one or more of such lands make claim in person or in writing to the said lands or any one of them or to some interest therein to the Assistant Government Agent of the Kegalla District, at the Kegalla Kachcheri :

Such Assistant Government Agent, in pursuance of the powers in him vested by the said Ordinances, will declare by writing under his hand that the said lands, or such of them as to which no claim has been made, are the property of the Crown.

H. A. BURDEN,
Assistant Government Agent.

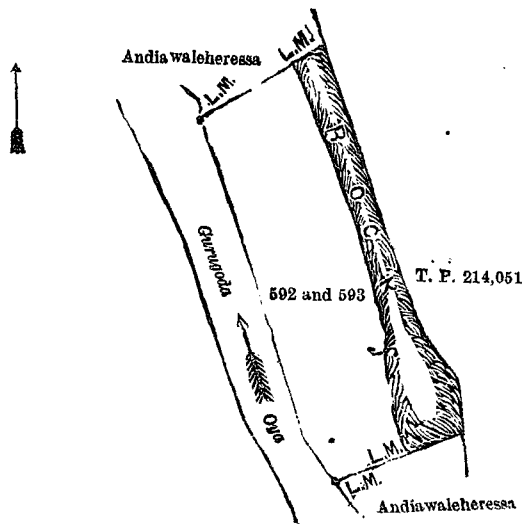
Description of the Lands referred to.

The following lots situated in the village of Mabopitiya, in Kanduaha pattu of Piranakuru korale, in the Kegalla District of the Province of Sabaragamuwa, as described in the annexed diagram :—

Preliminary plan 2,149.

Lot.	Name of Land.	Extent, A. R. P.
592	Andiawateheressa	1 3 17
593	Andiawateheressa (one solid rook)	0 2 25
		2 2 2

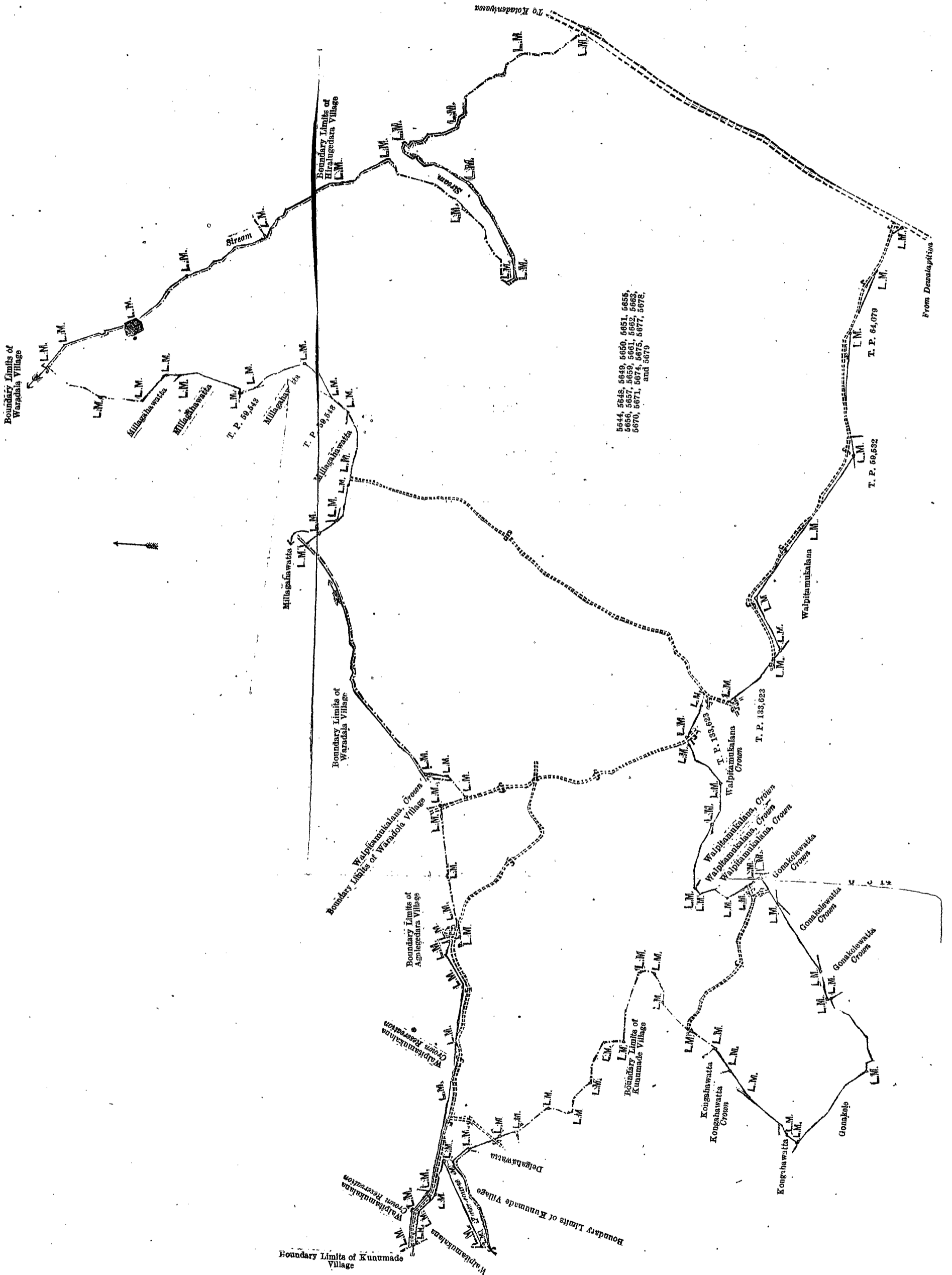
and bounded as follows: on the north by Andiawateheressa claimed by W. Ukkurula ; on the east by land depicted in title plan 214,051 ; on the west by Gurugoda-oya ; and on the south by Andiawateheressa claimed by W. Ukkurula.



Scale of 4 Chains to an Inch.

Surveyor-General's Office
Colombo, July 9, 1914.

C. R. LUNDIE,
for Acting Surveyor-General.



Surveyor-General's Office,
Colombo, February 22, 1915.

Scale of 8 Chains to an Inch.

A. H. G. DAWSON,
for Surveyor-General.