

# Ceylon Government Gazette

Published by Authority.

No. 6,721 — FRIDAY, JUNE 11, 1915.

PART I.—General: Minutes, Proclamations, Appointments, and General Government Notifications.  
PART II.—Legal and Judicial.

PART III.—Provincial Administration.  
PART IV.—Land Settlement.  
PART V.—Mercantile, Marine, Municipal, Local, &c.

Separate paging is given to each Part in order that it may be filed separately.

## Part IV.—Land Settlement.

	PAGE	PAGE
Final Orders .. .. .	857	Preliminary Notices .. .. . 894

### FINAL ORDERS.

#### Hambantota S. O. No. 1,221.

#### Order under Section 2 of "The Waste Lands Ordinances of 1897, 1899, 1900, and 1903," declaring Lands to be Crown Property.

In the matter of the lands commonly called or known as Kudawilagawalanda, Dalukgahagodella, &c., situate in the village of Tavaluwila, in the East Giruwa pattu of the Hambantota District, in the Southern Province, and of "The Waste Lands Ordinances of 1897, 1899, 1900, and 1903."

THE notice required by section 1 of "The Waste Lands Ordinances of 1897, 1899, 1900, and 1903," having been duly published in manner prescribed by that section in respect of the above-named lands (*vide* Notice No. 4,523), and no claim having been made to the said lands or to any interest therein within the period of three months from the date specified in the said notice, I, Thomas Graham Willett, Special Officer, appointed under section 28 of the said Ordinances, under and by virtue of the powers vested in me in that behalf by section 2 of the said Ordinances, do hereby on February 7, 1915, order and declare that the said lands, as more fully described herein below, situate in the village of Tavaluwila, in the East Giruwa pattu of the Hambantota District, in the Southern Province, and shown as lots 7, 7A, 54, 86K, 86L, 86H, 86M, 106, 106A, 107A, 107B in preliminary plan 466 and in the annexed diagrams, and containing in extent about 6 acres 2 roods and 17 perches, are the property of the Crown.

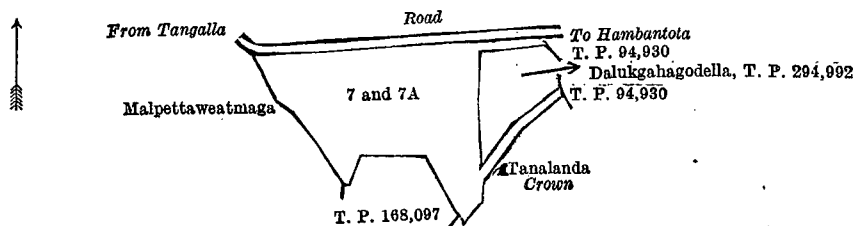
#### Description of the Lands referred to.

The following lots situated in the village of Tavaluwila, in the East Giruwa pattu of the Hambantota District, in the Southern Province, as described in the annexed diagrams:—

#### I.—Preliminary plan 466.

Lot.	Name of Land.	Extent, A. R. P.
7 ..	Kudawilagawalanda .. .. .	3 2 37
7A ..	Dalukgahagodella .. .. .	0 3 7
		4 2 4

and bounded as follows: on the north by the road from Tangalla to Hambantota; on the east by T. P. 94,930, Dalukgahagodella sold by the Crown (T. P. 294,992), T. P. 94,930, Tanalanda belonging to the Crown; on the south by Tanalanda belonging to the Crown, T. P. 168,097; on the west by Malpettaweatmaga claimed by T. J. Abeywickrema and others.



Scale of 8 Chains to an Inch.

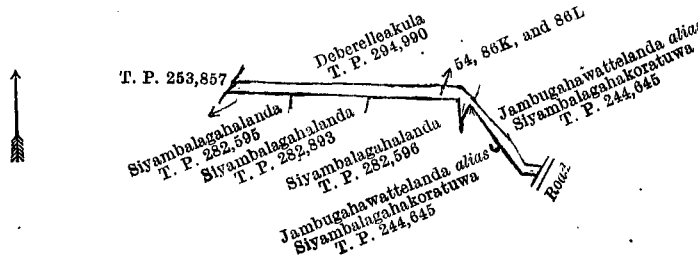
Surveyor-General's Office,  
Colombo, January 5, 1915.

G. K. THORNHILL,  
for Acting Surveyor-General.

## II.—Preliminary plan 466.

Lot.	Name of Land.	Extent, A. R. P.
54	Jambugahawattelanda <i>alias</i> Siyambalagahakoratuwa (path reservation)	0 0 32
86K	Deberelleakula	0 0 38
86L	Do.	0 0 7
		0 1 35

and bounded as follows : on the north by Deberelleakula sold by the Crown (T. P. 294,990) ; on the east by Jambugahawattelanda *alias* Siyambalagahakoratuwa (private), (T. P. 244,645), a road ; on the south by Jambugahawattelanda *alias*-Siyambalagahakoratuwa (private), T. P. 244,645, Siyambalagahalanda sold by the Crown (T. P. 282,596, T. P. 282,893, T. P. 282,595) ; on the west by a T. P. 253,857.



Surveyor-General's Office,  
Colombo, January 5, 1915.

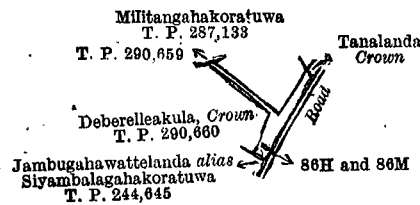
Scale of 8 Chains to an Inch.

G. K. THORNHILL,  
for Acting Surveyor-General.

## III.—Preliminary plan 466.

Lot.	Name of Land.	Extent, A. R. P.
86H	Malitangahakoratuwa (road reservation)	0 0 11
86M	Deberelleakula	0 0 17
		0 0 28

and bounded as follows : on the north by Militangahakoratuwa sold by the Crown (T. P. 287,133), Tanalanda belonging to the Crown ; on the east by a road ; on the south by Jambugahawattelanda *alias* Siyambalagahakoratuwa (private), (T. P. 244,645) ; on the west by Deberelleakula belonging to the Crown (T. P. 290,660), T. P. 290,659.



Surveyor-General's Office,  
Colombo, January 5, 1915.

Scale of 8 Chains to an Inch.

G. K. THORNHILL,  
for Acting Surveyor-General.

## IV.—Preliminary plan 466.

Lot.	Name of Land.	Extent, A. R. P.
106	Katukumburehena	0 1 17
106A	Katukumburekella	0 1 30
107A	Katukumbura	0 1 12
107B	Do.	0 1 11
		1 1 30

and bounded as follows : on the north by the village limit of Beminiyanwila, T. P. 305,218 ; on the east by Katukumbura sold by the Crown, T. Ps. 179,572, 179,573, 179,574 ; on the south by Deulwalayaya and Maimelanda belonging to the Crown ; on the west by the village limit of Beminiyanwila.

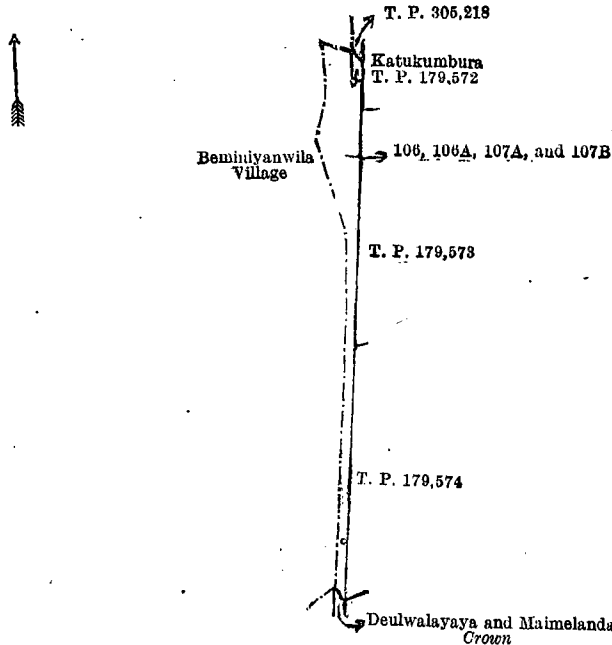
[For Diagram see page 859.]

## Hambantota S. O No. 1,222.

Order under Section 2 of "The Waste Lands Ordinances of 1897, 1899, 1900, and 1903,"  
declaring Lands to be Crown Property.

In the matter of the lands commonly called or known as Kongahawalagawaowita (road reservation), Gansabhawa road, &c., situate in the village of Murungagasyaya, in the East Giruwa pattu of the Hambantota District, in the Southern Province, and of "The Waste Lands Ordinances of 1897, 1899, 1900, and 1903."

THE notice required by section 1 of "The Waste Lands Ordinances of 1897, 1899, 1900, and 1903," having been duly published in manner prescribed by that section in respect of the above-named lands (*vide* Notice No. 4,217), and no claim having been made to the said lands or to any interest therein within the period of three months from the date specified in the said notice, I, Frederick Lewis, Special Officer appointed under section 28 of the said Ordinances, under and by virtue of the powers vested in me in that behalf by section 2 of the said Ordinances, do hereby on December 23, 1914, order and declare that the said lands, as more fully described herein below, situate in the village of Murungagasyaya, in the East Giruwa pattu of the Hambantota District, in the Southern Province, and shown as lots 1D, 1F, 1G, 1H, 1I, 1I1, 5A, 5A1, 5A2, 14, 20, 21, 27, 29, 30, 31, 36, 37, 38, 39, 43, 44, 45, 46, 48, 49, 104B, 104B1, 104B3, 40B, 50, 54, 56,



Surveyor-General's Office,  
Colombo, January 5, 1915.

Scale of 8 Chains to an Inch.

G. K. THORNHILL,  
for Acting Surveyor-General.

February 7, 1915.

T. G. WILLETT,  
Special Officer.

56A, 57, 58, 60B, 60C, 61, 74, 144F, 77, 80, 81, 82, 83, 85, 86, 87, 88, 89, 90, 104E, 91, 92, 93, 98, 144A, 100, 101, 102, 103, 107, 110, 111E, 112, 113, 114, 115, 117, 118, 132, 134, 135, 135A, 139, 139A, 139B, 139F, 141, 142, 143, 145, 147, 149, 150, 151, 37B, 50A, 144J, 63, 64, 64A, 64B, 66, 66A, 68, 69, 70, 72, 72A, 144D, 144E, 77A, 144C, 129 in preliminary plan 401, and in the annexed diagrams, and containing in extent 131 acres 1 rood and 18 perches, are the property of the Crown.

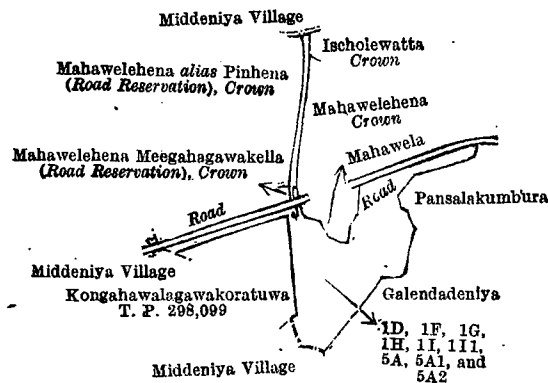
*Description of the Lands referred to.*

The following lots situated in the village of Murungagasyaya, in the East Giruwa pattu of the Hambantota District, in the Southern Province, as described in the annexed diagrams :—

I.—Preliminary plan 401.

Lot.	Name of Land.	Extent, A. R. P.	Lot.	Name of Land.	Extent, A. R. P.
1D ..	Kongahawalagawaowita (road reservation) ..	0 0 6	1 I 1 ..	Mahawelahena (road reservation) ..	0 0 12
1F ..	Do. ( do. ) ..	0 1 4	5A ..	Do. ..	0 0 28
1G ..	Gansabhawa road ..	0 0 22	5A1 ..	Wela-atmaga ..	0 0 17
1H ..	Do. ..	0 0 31	5A2 ..	Do. ..	0 0 15
1I ..	Mahawelahena ..	1 2 31			<u>2 3 6</u>

and bounded as follows: on the north by a road, Mahawelahena, Meegahagawakella (road reservation) claimed by the Crown, Mahawelahena *alias* Pinhena (road reservation) claimed by the Crown, the village limit of Middeniya, Ischola-watta claimed by the Crown, Mahawelahena claimed by the Crown, Mahawela claimed by Weerakkodi Arachchige Hin Appu, a road; on the east by Pansalakumbura claimed by Weerakkodi Arachchige Hin Appu and others, Galendadeniya claimed by ditto; on the south by the village limit of Middeniya; on the west by Kongahawalagawakoratuwa sold by the Crown (T. P. 298,099), the village limit of Middeniya.



Surveyor General's Office,  
Colombo, August 20, 1914.

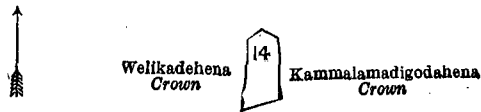
Scale of 8 Chains to an Inch.

G. K. THORNHILL,  
for Acting Surveyor-General.

## II.—Preliminary plan 401.

Lot.	Name of Land.	Extent, A. R. P.
14	Kammalamadigodakoratuwa	0 1 36

and bounded as follows: on the north, east, and south by Kammalamadigodahena to be declared the property of the Crown under the Waste Lands Ordinances; on the west by Welikadehena to be declared the property of the Crown under the Waste Lands Ordinances.



Surveyor-General's Office,  
Colombo, August 20, 1914.

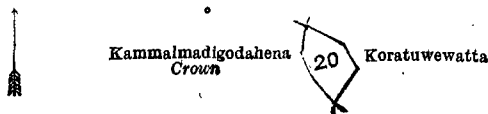
Scale of 8 Chains to an Inch.

G. K. THORNHILL,  
for Acting Surveyor-General.

## III.—Preliminary plan 401.

Lot.	Name of Land.	Extent, A. R. P.
20	Ketakelagahakoratuwa	0 1 39

and bounded as follows: on the north, east, and south by Koratuwewatta claimed by Abeysin Kankanange Appu; on the west by Kammalamadigodahena to be declared the property of the Crown under the Waste Lands Ordinances.



Surveyor-General's Office,  
Colombo, August 24, 1914.

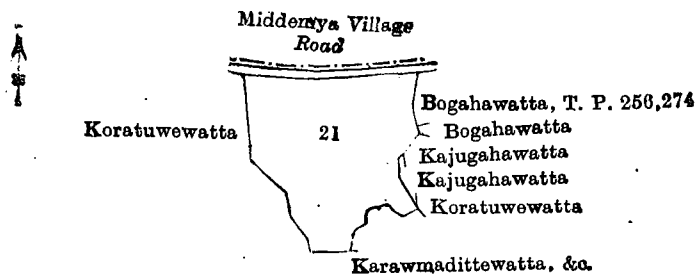
Scale of 8 Chains to an Inch.

G. K. THORNHILL,  
for Acting Surveyor-General.

## IV.—Preliminary plan 401.

Lot.	Name of Land.	Extent, A. R. P.
21	Koratuwewattahena <i>alias</i> Mahaparahena	4 0 29

and bounded as follows: on the north by a road (the village limit of Middeniya); on the east by Bogahawatta sold by the Crown (T. P. 256,274), Bogahawatta claimed by Don Davit Abeysinha Dissanayake, Kajugahawatta claimed by ditto, Kajugahawatta (private); on the south by Koratuwewatta claimed by Abeysinkankanange Appu, Karawmadittawatta, &c., claimed by A. Dingi Appu; on the west by Koratuwewatta (private) claimed by Abeysin Kankanange Appu.



Surveyor-General's Office,  
Colombo, July 24, 1911.

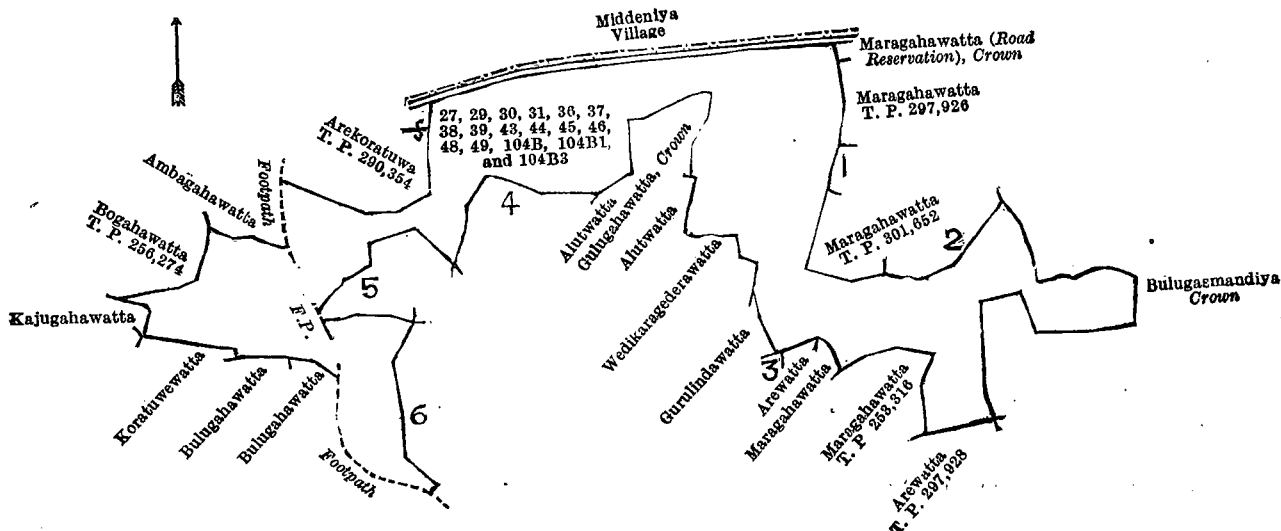
Scale of 8 Chains to an Inch.

A. H. G. DAWSON,  
for Surveyor-General.

## V.—Preliminary plan 401.

Lot.	Name of Land.	Extent, A. R. P.	Lot.	Name of Land.	Extent, A. R. P.
27	Buruthagahakoratuwa <i>alias</i> Kajuporahena	0 1 23	44	Gurulindagawawattahena	0 2 10
29	Pitaparakoratuwahenkella	1 0 20	45	Maragahawelakoratuwa and Gurulindagawahena	2 2 29
30	Pitaparakoratuwa <i>alias</i> Ketakelakoratuwa	0 1 8	46	Gurulindagawakoratuwa	0 3 12
31	Bogahawattakehelkoratuwa	0 2 18	48	Moragahawattakehelkoratuwa	0 3 19
36	Mylagahakoratuwa and Arekoratuwa	6 1 27	49	Moragahawattakoratuwa	1 0 11
37	Gulugahawatta	0 2 30	104B	Bulugahawatta	0 1 25
38	Gurulindagawawattahena	1 3 39	104B1	Nalagamagederawattahena	1 0 4
39	Do.	2 0 30	104B3	Indikadulagahakoratuwa	0 3 20
43	Gurulindagawawatta	0 3 8			22 3 13

and bounded as follows: on the north by the village limit of Middeniya; on the east by Moragahawatta (road reservation) claimed by the Crown, Maragahawatta granted at half-improved value (T. P. 297,926), Moragahawatta sold by the Crown (T. P. 301,652), Bulugasmandiya to be declared the property of the Crown under the Waste Lands Ordinances; on the south by Arewatta granted at half-improved value (T. P. 297,928), Arewatta sold by the Crown (T. P. 253,316), Maragahawatta claimed by W. A. K. Baba, Arewatta claimed by E. J. Mohotti Hamy, Gurulindawatta claimed by W. A. Pedris, Wedikaragederawatta claimed by Dowan Hamy, Alutwatta claimed by W. A. Pinhamy, Gulugahawatta to be declared the property of the Crown under the Waste Lands Ordinances, Alutwatta claimed by W. A. Pinhamy, Arekoratuwa or Medagedaramahawatta claimed by W. A. Siyadoris, Mylagahakoratuwa sold by Crown (T. P. 298,104); on the west by a footpath, Bulugahawatta sold by the Crown, Bulugahawatta claimed by Wickrama-achchi Abeysiriwardanage Don Siman, Koratuwewatta claimed by Abeysiriwardana Don Davit, Kajugahawatta claimed by Don David Abeysingha Dissanayake, Bogahawatta sold by the Crown (T. P. 256,274), Ambagahawatta claimed by Wickrama-achchi Kankanange Loku Appu, Arekoratuwa sold by the Crown (T. P. 290,354).



- 1 Maragahawatta, T. P. 301,652
- 2 Maragahawatta, T. P. 301,652
- 3 Gurulindawatta
- 4 Arekoratuwa or Medagedaramahawatta
- 5 Mylagahakoratuwa, T. P. 298,104
- 6 Nalagamagedarawatta

Surveyor-General's Office,  
Colombo, August 20, 1914.

Scale of 8 Chains to an Inch.

G. K. THORNHILL,  
for Acting Surveyor-General.

VI.—Preliminary plan 401.

Lot.	Name of Land.	Extent, A. R. P.
40B	Moragahawelawatta	0 1 9

and bounded as follows : on the north by village limit of Middeniya ; on the east by Bulugasmandiya to be declared the property of the Crown under the Waste Lands Ordinances ; on the south by Moragahawelawatta granted at half-improved value (T. P. 298,277) ; on the west by Maragahawatta (road reservation) claimed by the Crown.



Surveyor-General's Office,  
Colombo, August 20, 1914.

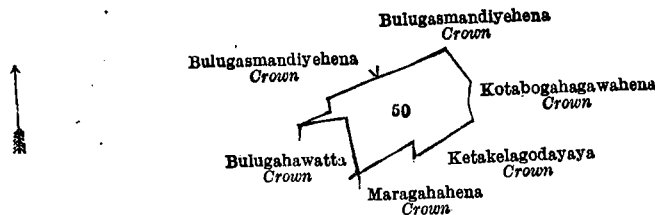
Scale of 8 Chains to an Inch.

G. K. THORNHILL,  
for Acting Surveyor-General.

VII.—Preliminary plan 401.

Lot.	Name of Land.	Extent, A. R. P.
50	Konpelagawahena alias Ketakelagahakoratuwa	1 2 39

and bounded as follows : on the north by Bulugasmandiyehena to be declared the property of the Crown under the Waste Lands Ordinances ; on the east by Kotabogahagawahena to be declared the property of the Crown under the Waste Lands Ordinances ; on the south by Ketakelagodayaya to be declared the property of the Crown under the Waste Lands Ordinances, Moragahahena to be declared the property of the Crown under the Waste Lands Ordinances ; on the west by Bulugahawatta to be declared the property of the Crown under the Waste Lands Ordinances.



Surveyor-General's Office,  
Colombo, August 20, 1914.

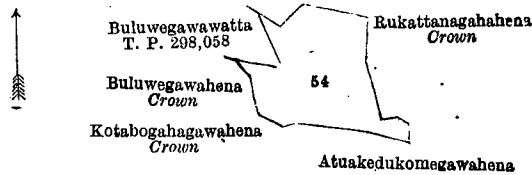
Scale of 8 Chains to an Inch.

G. K. THORNHILL,  
for Acting Surveyor-General.

VIII.—Preliminary plan 401.

Lot.	Name of Land.	Extent, A. R. P.
54	Kahatagahawatta	2 1 18

and bounded as follows : on the north and east by Rukattanagahahena to be declared the property of the Crown under the Waste Lands Ordinances ; on the south by Atukedukomegawahena to be declared the property of the Crown under the Waste Lands Ordinances, Kotabogahagawahena to be declared the property of the Crown under the Waste Lands Ordinances ; on the west by Buluwegawahena to be declared the property of the Crown under the Waste Lands Ordinances, Buluwegawahatta sold by the Crown (T. P. 298,058).



Surveyor-General's Office,  
Colombo, August 20, 1914.

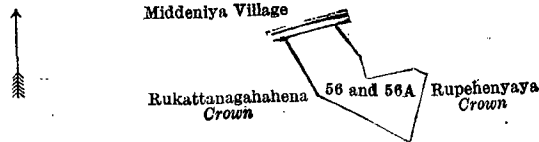
Scale of 8 Chains to an Inch.

G. K. THORNHILL,  
for Acting Surveyor-General.

IX.—Preliminary plan 401.

Lot.	Name of Land.	Extent, A. R. P.
56	Ketakelakoratuwa	1 0 30
56A	Do.	0 0 33
		1 1 23

and bounded as follows : on the north by the village limit of Middeniya, Rupehenyaya to be declared the property of the Crown under the Waste Lands Ordinances ; on the east by Rupehenyaya to be declared the property of the Crown under the Waste Lands Ordinances ; on the south by Rukattanagahahena to be declared the property of the Crown under the Waste Lands Ordinances ; on the west by Rukkattanagahahena to be declared the property of the Crown under the Waste Lands Ordinances.



Surveyor-General's Office,  
Colombo, August 20, 1914.

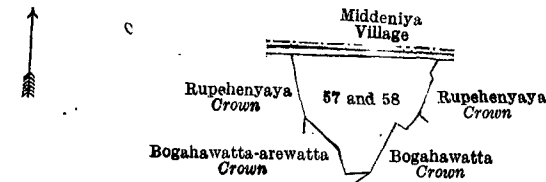
Scale of 8 Chains to an Inch.

G. K. THORNHILL,  
for Acting Surveyor-General.

X.—Preliminary plan 401.

Lot.	Name of Land.	Extent, A. R. P.
57	Bogahahena	1 3 15
58	Wekandawala	0 0 27
		2 0 2

and bounded as follows : on the north by the village limit of Middeniya ; on the east by Rupehenyaya to be declared the property of the Crown under the Waste Lands Ordinances, Bogahawatta claimed by the Crown ; on the south by Bogahawatta-arawatta claimed by the Crown ; on the west by Rupehenyaya to be declared the property of the Crown under the Waste Lands Ordinances.



Surveyor-General's Office,  
Colombo, August 20, 1914.

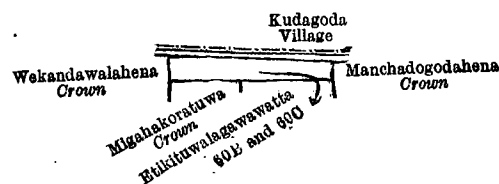
Scale of 8 Chains to an Inch.

G. K. THORNHILL,  
for Acting Surveyor-General.

XI.—Preliminary plan 401.

Lot.	Name of Land.	Extent, A. R. P.
60B	Etikituwalagawawatta	0 1 15
60C	Meegahakoratuwa	0 1 4
		0 2 19

and bounded as follows : on the north by the village limit of Kudagoda ; on the east by Manchadegodahena to be declared the property of the Crown under the Waste Lands Ordinances ; on the south by Etikituwalagawawatta sold by the Crown, Migahakoratuwa claimed by the Crown ; on the west by Wekandawalahena to be declared the property of the Crown under the Waste Lands Ordinances.



Surveyor-General's Office,  
Colombo, August 20, 1914.


Scale of 8 Chains to an Inch.

G. K. THORNHILL,  
for Acting Surveyor-General.

XII.—Preliminary plan 401.

Lot.	Name of Land.	Extent, A. R. P.
61	Beligahawattekehelkoratuwa	0 3 1

and bounded as follows : on the north by Manchadugodahenyaya to be declared the property of the Crown under the Waste Lands Ordinances ; on the east by Lolugahakoratuwa *alias* Beligahakoratuwa granted at half-improved value, Manchadugodahenyaya to be declared the property of the Crown under the Waste Lands Ordinances ; on the south and west by Manchadugodahenyaya to be declared the property of the Crown under the Waste Lands Ordinances.



Surveyor General's Office,  
Colombo, August 20, 1914.

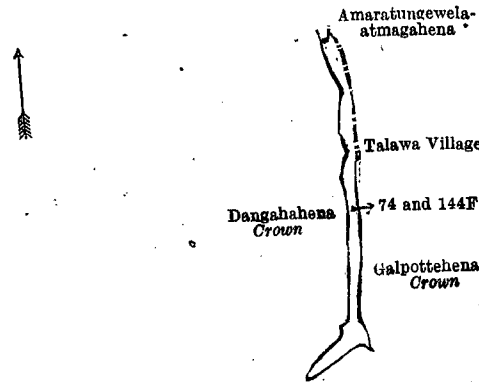
Scale of 8 Chains to an Inch.

G. K. THORNHILL,  
for Acting Surveyor-General.

XIII.—Preliminary plan 401.

Lot.	Name of Land.	Extent, A. R. P.
74	Palukotawalakumbura	0 2 8
144F	Ulpotare	0 0 33
		0 3 1

and bounded as follows : on the north by Amaratungewela-atmagahena claimed by the Crown ; on the east by the village limit of Talawa, Galpottahena to be declared the property of the Crown under the Waste Lands Ordinances ; on the south by Galpottahena to be declared the property of the Crown under the Waste Lands Ordinances ; on the west by Dangahahena to be declared the property of the Crown under the Waste Lands Ordinances.



Surveyor-General's Office,  
Colombo, August 20, 1914.

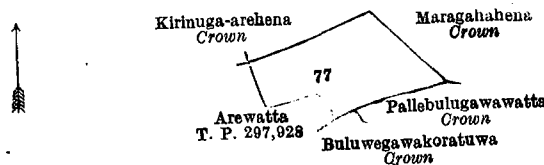
Scale of 8 Chains to an Inch.

G. K. THORNHILL,  
for Acting Surveyor-General.

XIV.—Preliminary plan 401.

Lot.	Name of Land.	Extent, A. R. P.
77	Pallebulugawahena	2 0 19

and bounded as follows : on the north by Kiriunga-arehena to be declared the property of the Crown under the Waste Lands Ordinances ; on the east by Moragahahena to be declared the property of the Crown under the Waste Lands Ordinances ; on the south by Pallebulugawawatta to be declared the property of the Crown under the Waste Lands Ordinances, Buluwegawakoratuwa to be declared the property of the Crown under the Waste Lands Ordinances ; on the west by Arewatta granted at half-improved value (T. P. 297,928).



Surveyor-General's Office,  
Colombo, August 20, 1914.

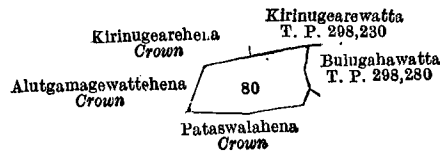
Scale of 8 Chains to an Inch.

G. K. THORNHILL,  
for Acting Surveyor-General.

XV.—Preliminary plan 401.

Lot.	Name of Land.	Extent, A. R. P.
80	Bopelagawakoratuwehena	1 0 22

and bounded as follows : on the north by Kirinugearehena to be declared the property of the Crown under the Waste Lands Ordinances, Kirinugearewatta granted at half-improved value (T. P. 298,230) ; on the east by Bulugahawatta granted at half-improved value, T. P. 298,280, Pataswalahena to be declared the property of the Crown under the Waste Lands Ordinances ; on the south by Pataswalahena to be declared the property of the Crown under the Waste Lands Ordinances ; on the west by Alutgamagewattahena to be declared the property of the Crown under the Waste Lands Ordinances.



Surveyor-General's Office,  
Colombo, August 20, 1914.

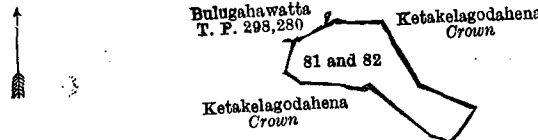
Scale of 8 Chains to an Inch.

G. K. THORNHILL,  
for Acting Surveyor-General.

XVI.—Preliminary plan 401.

Lot.	Name of Land.	Extent, A. R. P.
81 ..	Rataperamandiyekoratuwa .. .. .	0 3 30
82 ..	Rataperamandiyewatta .. .. .	0 3 7
		1 2 37

and bounded as follows: on the north by Bulugahawatta granted at half-improved value, T. P. 298,280, Ketakelagodahena to be declared the property of the Crown under the Waste Lands Ordinances; on the east, south, and west by Ketakelagodahena to be declared the property of the Crown under the Waste Lands Ordinances.



Surveyor-General's Office,  
Colombo, August 20, 1914.

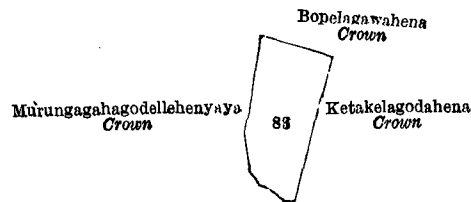
Scale of 8 Chains to an Inch.

G. K. THORNHILL,  
for Acting Surveyor-General.

XVII.—Preliminary plan 401.

Lot.	Name of Land.	Extent, A. R. P.
83 ..	Pataswalakoratuwa .. .. .	1 3 4

and bounded as follows: on the north by Bopelagawahena to be declared the property of the Crown under the Waste Lands Ordinances; on the east by Ketakelagodahena to be declared the property of the Crown under the Waste Lands Ordinances; on the south and west by Murungagahagodellehenyaya to be declared the property of the Crown under the Waste Lands Ordinances.



Surveyor-General's Office,  
Colombo, August 20, 1914.

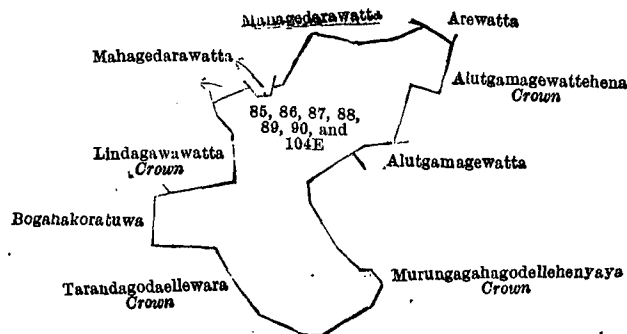
Scale of 8 Chains to an Inch.

G. K. THORNHILL,  
for Acting Surveyor-General.

XVIII.—Preliminary plan 401.

Lot.	Name of Land.	Extent, A. R. P.	Lot.	Name of Land.	Extent, A. R. P.
85 ..	Kirinuga-arekehelwatta .. .. .	1 0 34	90 ..	Gankohombagawawatta <i>alias</i> Wewakoratuwa .. .. .	2 2 20
86 ..	Mahagedarawattekehelkoratuwa-arehena .. .. .	2 0 7	104E ..	Godawewa .. .. .	0 0 24
87 ..	Godawewa .. .. .	0 2 28			7 3 6
88 ..	Bogahakoratuwagodella .. .. .	0 2 19			
89 ..	Gankohombagawawatta .. .. .	0 1 34			

and bounded as follows: on the north by Mahagedarawatta claimed by Kulasin Arachchige Don Louis, Arewatta (private); on the east by Alutgamagewattehena to be declared the property of the Crown under the Waste Lands Ordinances, Alutgamagewatta claimed by Weerakkodi Achchige Don Dias, Murungagahagodellehenyaya to be declared the property of the Crown under the Waste Lands Ordinances; on the south by Murungagahagodellehenyaya to be declared the property of the Crown under the Waste Lands Ordinances, Tarandagodaellawara to be declared the property of the Crown under the Waste Lands Ordinances; on the west by Bogahakoratuwa (private), Lindagawawatta claimed by Kankanange Wattu Hamy.



Surveyor-General's Office,  
Colombo, August 20, 1914.

Scale of 8 Chains to an Inch.

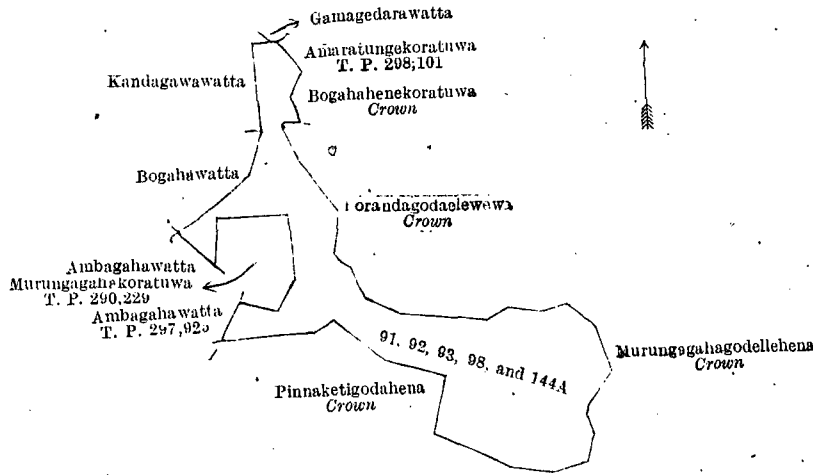
G. K. THORNHILL,  
for Acting Surveyor-General.



XIX.—Preliminary plan 401.

Lot.	Name of Land.	Extent, A. R. P.
91	Dekandekoratuwa	0 1 35
92	Do.	4 1 27
93	Ketakelagahawattahena	0 1 8
98	Bogahawattahena, Ketakelagahawattahena	2 3 1
144A	Bogahawattahena	0 2 8
		8 1 39

and bounded as follows: on the north by Gamagedarawatta claimed by Kulasin Arachchige Don Andreas and others, Amaratungekoratuwa sold by the Crown, T. P. 298,101, Bogahahenekoratuwa to be declared the property of the Crown under the Waste Lands Ordinances, Torandagodaewewa to be declared the property of the Crown under the Waste Lands Ordinances; on the east by Murungagahagodellehena to be declared the property of the Crown under the Waste Lands Ordinances; on the south by Murungagahagodellehena to be declared the property of the Crown under the Waste Lands Ordinances; on the west by Ambagahawatta granted at half-improved value (T. P. 297,925), Murungagahakoratuwa sold by the Crown (T. P. 290,229), Ambagahawatta granted at half-improved value, Bogahawatta claimed by Kankanange Jayatuhamy, Kandagawawatta claimed by Amarakonge Babahami.



Surveyor-General's Office,  
Colombo, August 20, 1914.

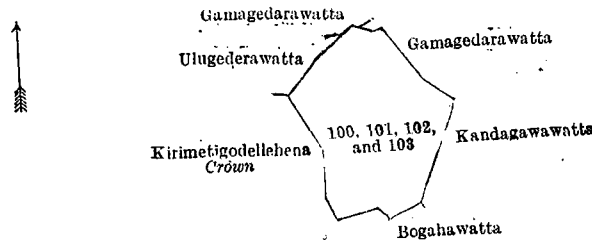
Scale of 8·C—isto an Inch.

G. K. THORNHILL,  
for Acting Surveyor-General.

XX.—Preliminary plan 401.

Lot.	Name of Land.	Extent, A. R. P.
100	Galgodawattekehelkoratuwa	0 2 24
101	Galgodawatta	0 3 30
102	Galgodellawattahena	1 0 36
103	Amumandiyakoratuwa	0 3 14
		3 2 24

and bounded as follows: on the north by Gamagedarawatta claimed by Jayasekera Kulasin Arachchige Don Andris, Gamagedarawatta claimed by Kulasin Arachchige Don Andreas and others; on the east by Kandagawawatta claimed by Amarakonge Babahamy; on the south by Bogahawatta claimed by Kankanange Jayatuhamy, Kirimetigodellehena to be declared the property of the Crown under the Waste Lands Ordinances; on the west by Kirimetigodellehena to be declared the property of the Crown under the Waste Lands Ordinances, Ulugedarawatta (private).



Surveyor-General's Office,  
Colombo, August 20, 1914.

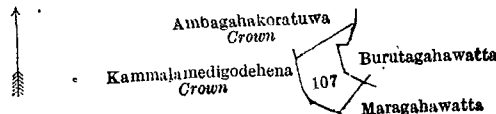
Scale of 8 Chains to an Inch.

G. K. THORNHILL,  
for Acting Surveyor-General.

XXI.—Preliminary plan 401.

Lot.	Name of Land.	Extent, A. R. P.
107	Buruthagahawatta	0 2 12

and bounded as follows: on the north by Ambagahakoratuwa claimed by the Crown; on the east by Burutagahawatta claimed by Weerakkodiachchige Don Louis, Maragahawatta claimed by Mallawarachchige Lokuhamy; on the south and west by Kammalamedigodehena to be declared the property of the Crown under the Waste Lands Ordinances.



Surveyor-General's Office,  
Colombo, August 20, 1914.

Scale of 8 Chains to an Inch.

G. K. THORNHILL,  
for Acting Surveyor-General.

XXII.—Preliminary plan 401.

Lot.	Name of Land.	Extent, A. R. P.
110 ..	Maragahawattekehelkoratuwa ..	0 1 6

and bounded as follows: on the north by Kammalamedigodehena to be declared the property of the Crown under the Waste Lands Ordinances; on the east by Hulandawewatta claimed by Mallawa Arachchige Pehamy; on the south and west by Kammalamedigodahena to be declared the property of the Crown under the Waste Lands Ordinances.



Surveyor-General's Office,  
Colombo, August 20, 1914.

Scale of 8 Chains to an Inch.

G. K. THORNHILL,  
for Acting Surveyor-General.

XXIII.—Preliminary plan 401.

Lot.	Name of Land.	Extent, A. R. P.
111E ..	Ruppehenawelagawahena (reservation for road)	0 0 33

and bounded as follows: on the north by the village limit of Middeniya; on the east by a road; on the south by Giganagewatta claimed by Peramuni Achchi Siriwardena Vitanage Babunhamy; on the west by Ruppehena sold by the Crown.



Surveyor-General's Office,  
Colombo, August 20, 1914.

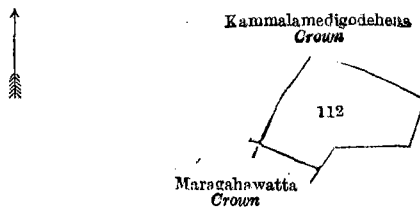
Scale of 8 Chains to an Inch.

G. K. THORNHILL,  
for Acting Surveyor-General.

XXIV.—Preliminary plan 401.

Lot.	Name of Land.	Extent, A. R. P.
112 ..	Murungagahakoratuwa ..	2 0 23

and bounded as follows: on the north and east by Kammalamedigodehena to be declared the property of the Crown under the Waste Lands Ordinances; on the south by Kammalamedigodehena to be declared the property of the Crown under the Waste Lands Ordinances, Maragahawatta sold by the Crown; on the west by Kammalamedigodehena to be declared the property of the Crown under the Waste Lands Ordinances.



Surveyor-General's Office,  
Colombo, August 20, 1914.

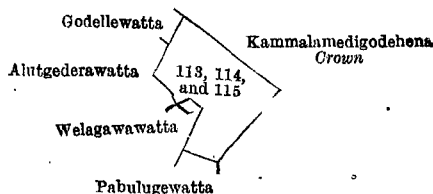
Scale of 8 Chains to an Inch.

G. K. THORNHILL,  
for Acting Surveyor-General.

XXV.—Preliminary plan 401.

Lot.	Name of Land.	Extent, A. R. P.
113 ..	Kalagahakoratuwa ..	0 1 14
114 ..	Kajugahawattehena ..	1 0 0
115 ..	Alutgedarawattehena ..	0 1 2
		1 2 16

and bounded as follows: on the north and east by Kammalamedigodehena to be declared the property of the Crown under the Waste Lands Ordinances; on the south by Kammalamedigodehena to be declared the property of the Crown under the Waste Lands Ordinances, Pabulugewatta claimed by P. A. S. V. Don Bastian; on the west by Welagawawatta claimed by Amarakonge Don Bastian, Alutgedarawatta claimed by Weerasinge Karanis Appu, Godellewatta claimed by Manamperige Telishamy.



Surveyor-General's Office,  
Colombo, August 20, 1914.

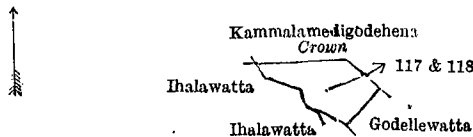
Scale of 8 Chains to an Inch.

G. K. THORNHILL,  
for Acting Surveyor-General.

XXVI.—Preliminary plan 401.

Lot.	Name of Land.	Extent, A. R. P.
117	Godellawattakehelkoratuwa	0 1 25
118	Kammalamedigodehena	0 1 4
		0 2 29

and bounded as follows : on the north by Kammalamedigodehena to be declared the property of the Crown under the Waste Lands Ordinances ; on the east by Godellewatta claimed by Manamperige Telishamy ; on the south and west by Thalawatta claimed by Ekanayakage Dingi Appu.



Surveyor-General's Office,  
Colombo, August 20, 1914.

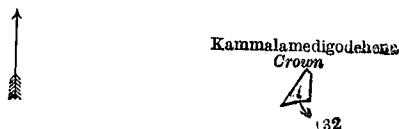
Scale of 8 Chains to an Inch.

G. K. THORNHILL,  
for Acting Surveyor-General.

XXVII.—Preliminary plan 401.

Lot.	Name of Land.	Extent, A. R. P.
132	Tambalapelessegedarawatta	0 0 14

and bounded as follows : on the north, east, south, and west by Kammalamedigodehena to be declared the property of the Crown under the Waste Lands Ordinances.



Surveyor-General's Office,  
Colombo, August 20, 1914.

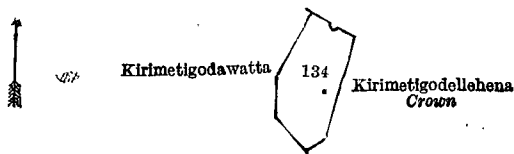
Scale of 8 Chains to an Inch.

G. K. THORNHILL,  
for Acting Surveyor-General.

XXVIII.—Preliminary plan 401.

Lot.	Name of Land.	Extent, A. R. P.
134	Kirimetigodawattekehelwatta	1 1 13

and bounded as follows : on the north and east by Kirimetigodellahena to be declared the property of the Crown under the Waste Lands Ordinances ; on the south by Kirimetigodellehena to be declared the property of the Crown under the Waste Lands Ordinances, Kirimetigodawatta sold by the Crown ; on the west by Kirimetigodawatta sold by the Crown.



Surveyor-General's Office,  
Colombo, August 20, 1914.

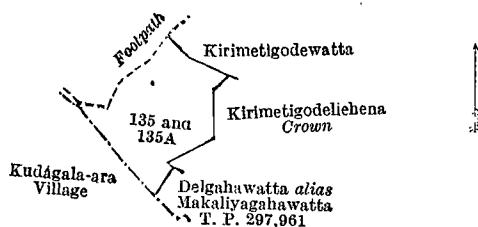
Scale of 8 Chains to an Inch.

G. K. THORNHILL,  
for Acting Surveyor-General.

XXIX.—Preliminary plan 401.

Lot.	Name of Land.	Extent, A. R. P.
135	Etdematagawawatta alias Maramandiwatta	1 2 1
135A	Nugawatta	0 1 36
		1 3 37

and bounded as follows : on the north by a footpath, Kirimetigodawatta sold by the Crown ; on the east by Kirimetigodellehena to be declared the property of the Crown under the Waste Lands Ordinances, Delgahawatta alias Makaliyagahawatta sold by the Crown (T. P. 297,961) ; on the south by the village limit of Kudagala-ara ; on the west by the village limit of Kudagala-ara, a footpath.



Surveyor-General's Office,  
Colombo, August 20, 1914.

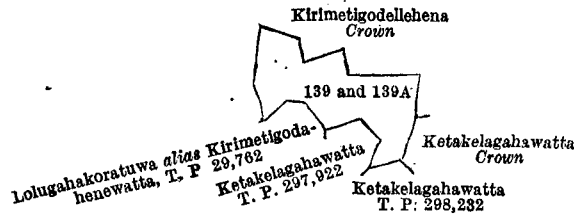
Scale of 8 Chains to an Inch.

G. K. THORNHILL,  
for Acting Surveyor-General.

XXX.—Preliminary plan 401.

Lot.	Name of Land.	Extent, A. R. P.
139	Lolugahawatta	1 0 15
139A	Ketakelagahawatta	0 3 37
		2 0 12

and bounded as follows : on the north by Kirimetigodellehena to be declared the property of the Crown under the Waste Lands Ordinances ; on the east by Kirimetigodellehena to be declared the property of the Crown under the Waste Lands Ordinances, Ketakelagahawatta to be declared the property of the Crown under the Waste Lands Ordinances ; on the south by Ketakelagahawatta sold by the Crown (T. P. 298,232), Ketakelagahawatta granted at half-improved value (T. P. 297,922), Lolugahakoratuwa *alias* Kirimetigodahenewatta sold by the Crown, T. P. 29,762 ; on the west by Kirimetigodellehena to be declared the property of the Crown under the Waste Lands Ordinances,



Surveyor-General's Office,  
Colombo, August 20, 1914.

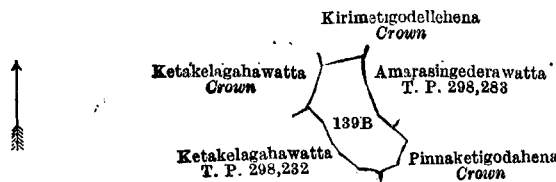
Scale of 8 Chains to an Inch.

G. K. THORNHILL,  
for Acting Surveyor-General.

XXXI.—Preliminary plan 401.

Lot.	Name of Land.	Extent, A. R. P.
139B	Ketakelagahawatta	1 0 20

and bounded as follows : on the north by Kirimetigodellehena to be declared the property of the Crown under the Waste Lands Ordinances ; on the east by Amarasingederawatta granted at half-improved value (T. P. 298,233), Pinnaketigodahena claimed by the Crown ; on the south by Pinnaketigodahena claimed by the Crown, Ketakelagahawatta sold by the Crown (T. P. 298,232) ; on the west by Ketakelagahawatta sold by the Crown (T. P. 298,232), Ketakelagahawatta to be declared the property of the Crown under the Waste Lands Ordinances.



Surveyor-General's Office,  
Colombo, August 20, 1914.

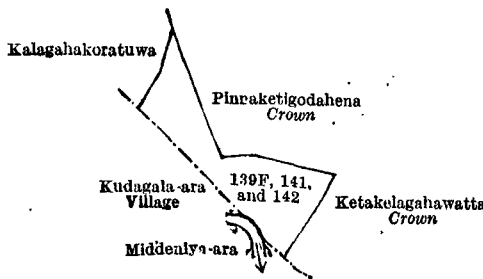
Scale of 8 Chains to an Inch.

G. K. THORNHILL,  
for Acting Surveyor-General.

XXXII.—Preliminary plan 401.

Lot.	Name of Land.	Extent, A. R. P.
139F	Kalagahakoratuwa	0 2 27
141	Kalagahakoratuwawattahena	0 0 27
142	Kalagahakoratuwa	1 1 18
		2 0 32

and bounded as follows : on the north by Pinnakeligodahena to be declared the property of the Crown under the Waste Lands Ordinances ; on the east by Ketakelagahawatta to be declared the property of the Crown under the Waste Lands Ordinances ; on the south by the village limit of Kudagala-ara, the Meddeniya-ara ; on the west by the village limit of Kudagala-ara, Kalagahakoratuwa sold by the Crown.



Surveyor-General's Office,  
Colombo, August 20, 1914.

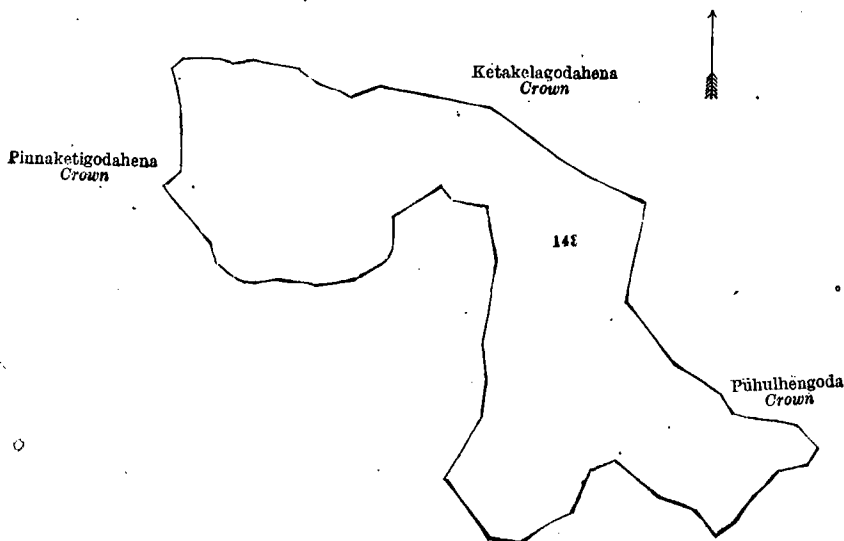
Scale of 8 Chains to an Inch.

G. K. THORNHILL,  
for Acting Surveyor-General.

XXXIII.—Preliminary plan 401.

Lot.	Name of Land.	Extent, A. R. P.
143	Pinnaketiyeodellemukalana	22 3 27

and bounded as follows : on the north by Pinnaketigodahena to be declared the property of the Crown under the Waste Lands Ordinances, Ketakelagahawatta to be declared the property of the Crown under the Waste Lands Ordinances ; on the east by Puhuhengoda to be declared the property of the Crown under the Waste Lands Ordinances ; on the south by Puhuhengoda to be declared the property of the Crown under the Waste Lands Ordinances ; on the west Pinnaketigodahena to be declared the property of the Crown under the Waste Lands Ordinances.



Surveyor-General's Office,  
Colombo, August 20, 1914.


Scale of 8 Chains to an Inch.

G. K. THORNHILL,  
for Acting Surveyor-General.

XXXIV.—Preliminary plan 401.

Lot.	Name of Land.	Extent, A. R. P.
145	Mekiliyawewa <i>alias</i> Ihalawadiyawewa	0 1 12

and bounded as follows: on the north and east by Galpottēgawahena to be declared the property of the Crown under the Waste Lands Ordinances; on the south by Ihalawadiyakumbura claimed by W. A. Don Davit and others; on the west by Belimalagodahena to be declared the property of the Crown under the Waste Lands Ordinances.



Surveyor-General's Office,  
Colombo, August 20, 1914.

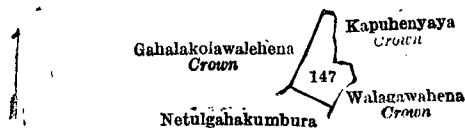
Scale of 8 Chains to an Inch.

G. K. THORNHILL,  
for Acting Surveyor-General.

XXXV.—Preliminary plan 401.

Lot.	Name of Land.	Extent, A. R. P.
147	Dangahawewa	0 2 24

and bounded as follows: on the north by Kapuhenyaya to be declared the property of the Crown under the Waste Lands Ordinances; on the east by Walagawahena to be declared the property of the Crown under the Waste Lands Ordinances; on the south by Netulgahakumbura claimed by Wickrama Achchi Abeysiriwardanage Don Davith; on the west by Gahalakolawalehena to be declared the property of the Crown under the Waste Lands Ordinances.



Surveyor-General's Office,  
Colombo, August 20, 1914.


Scale of 8 Chains to an Inch.

G. K. THORNHILL,  
for Acting Surveyor-General.

XXXVI.—Preliminary plan 401.

Lot.	Name of Land.	Extent, A. R. P.
149	Komegawa <i>alias</i> Dangahapotawa	0 1 4
150	Komegawakumbura	0 2 18
		0 3 22

and bounded as follows: on the north by Gahalakolawalehena to be declared the property of the Crown under the Waste Lands Ordinances, Netulgahakumbura claimed by W. A. A. Don Davit and others; on the east, south, and west by Moderalagegodahena to be declared the property of the Crown under the Waste Lands Ordinances.



Surveyor-General's Office,  
Colombo, August 20, 1914.

Scale of 8 Chains to an Inch.

G. K. THORNHILL,  
for Acting Surveyor-General.

XXXVII.—Preliminary plan 401.

Lot.	Name of Land.	Extent, A. R. P.
151	Kurundegalgodamukalana	1 0 38

and bounded as follows : on the north by Moderalagegodahena to be declared the property of the Crown under the Waste Lands Ordinances; on the east by the village limit of Talawa; on the south by the village limit of Okandeyaya; on the west by Moderalagegodahena to be declared the property of the Crown under the Waste Lands Ordinances.



Surveyor-General's Office,  
Colombo, August 20, 1914.

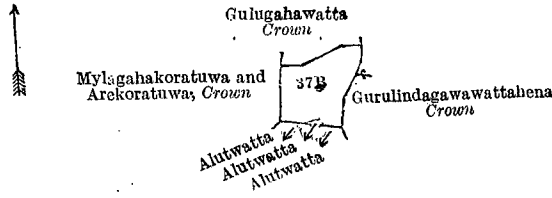
Scale of 8 Chains to an Inch.

G. K. THORNHILL,  
for Acting Surveyor-General.

XXXVIII.—Preliminary plan 401.

Lot.	Name of Land.	Extent, A. R. P.
37B	Gulugahawatta	0 3 9

and bounded as follows : on the north by Gulugahawatta to be declared the property of the Crown under the Waste Lands Ordinances; on the east by Gurulindagawattahena to be declared the property of the Crown under the Waste Lands Ordinances; on the south by Alutwatta claimed by W. A. Pinhamy; on the west by Meylagahakoratuwa and Arekoratuwa to be declared the property of the Crown under the Waste Lands Ordinances.



Surveyor-General's Office,  
Colombo, November 2, 1914.

Scale of 8 Chains to an Inch.

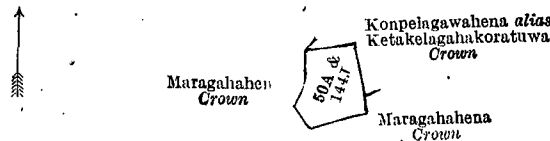
G. K. THORNHILL,  
for Acting Surveyor-General.

XXXIX.—Preliminary plan 401.

Lot.	Name of Land.	Extent, A. R. P.
50A	Bulugahawatta	0 2 28
144J	Do.	0 0 36

0 3 24

and bounded as follows : on the north by Konpelagawahena *alias* Ketakelagahakoratuwa to be declared the property of the Crown under the Waste Lands Ordinances; on the east by Konpelagawahena *alias* Ketakelagahakoratuwa to be declared the property of the Crown under the Waste Lands Ordinances, Maragahahena to be declared the property of the Crown under the Waste Lands Ordinances; on the south and west by Moragahahena to be declared the property of the Crown under the Waste Lands Ordinances.



Surveyor-General's Office,  
Colombo, November 2, 1914.

Scale of 8 Chains to an Inch.

G. K. THORNHILL,  
for Acting Surveyor-General.

XL.—Preliminary plan 401.

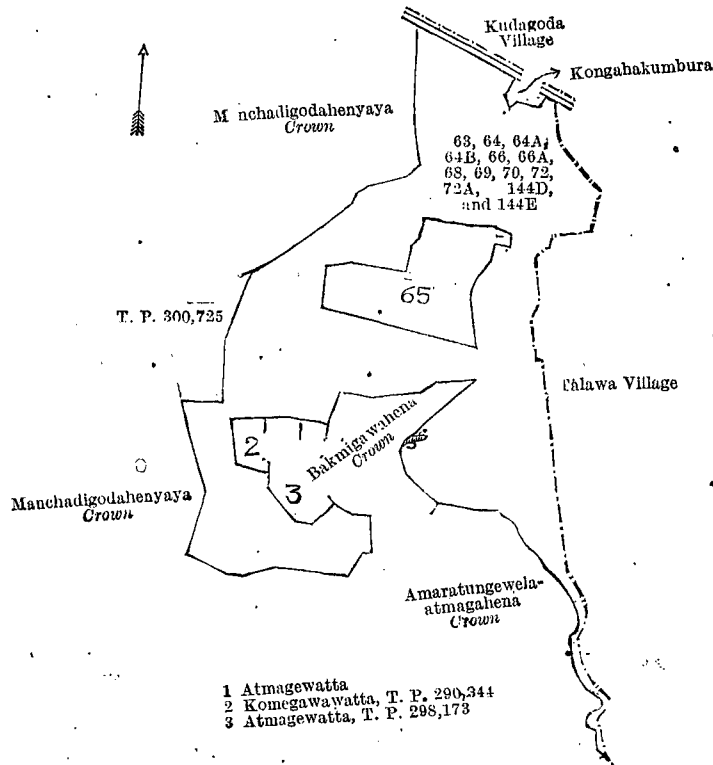
Lot.	Name of Land.	Extent, A. R. P.	Lot.	Name of Land.	Extent, A. R. P.
63	Mekiliyagahawatta	0 0 20	70	Gamagewewa	1 2 3
64	Dambetalawa	2 0 34	72	Komegawakoratuwa	2 2 38
64A	Do.	1 0 5	72A	Amaratungewela-atmaga or Dan-	
64B	Do.	0 2 8		koratuwa	1 0 38
66	Welawattahena	1 2 16	144D	Makariyagahawtta	2 0 21
66A	Kalagahayayegedarawatta	1 2 2	144E	Kumbukgahawatta	0 3 10
68	Komegawakoratuwahena	0 2 31			
69	Wellewatta	2 0 16			18 1 2

and bounded as follows : on the north by the village limit of Kudagoda, Kongahakumbura claimed by Weeraheviye Maddumappu, the village limit of Kudagoda; on the east by the village limit of Talawa; on the south by Amaratungewela-atmagahena claimed by the Crown, Bakmigawahena to be declared the property of the Crown under the Waste Lands Ordinances, Atmagewatta granted at half-improved value, Komegawawatta granted at ditto (T. P. 290,344), Atmagewatta granted at ditto (T. P. 298,173), Manchadigodahenyaya to be declared the property of the Crown under the Waste Lands Ordinances; on the west by Manchadigodahenyaya to be declared the property of the Crown under the Waste Lands Ordinances, T. P. 300,725, Manchadigodahenyaya to be declared the property of the Crown under the Waste Lands Ordinances.

NOTE.—The following lot lying within the above boundaries is excluded from this part of the order and its extent of 2 acres 1 rood and 14 perches is not included in the acreage of 18 acres 1 rood and 2 perches given above :—

Preliminary plan 401.

Lot.	Name of Land.	Extent, A. R. P.
65	Kumbukkegawawatta	2 1 14



Surveyor-General's Office,  
Colombo, November 2, 1914.

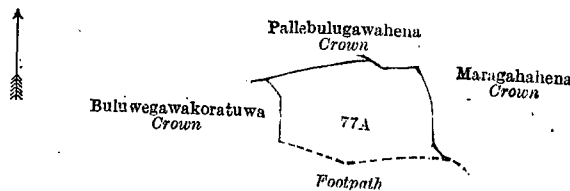
Scale of 8 Chains to an Inch.

G. K. THORNHILL,  
for Acting Surveyor-General.

XLI.—Preliminary plan 401.

Lot.	Name of Land.	Extent, A. R. P.
77A	Pallebulugawawatta	2 1 28

and bounded as follows: on the north by Pallebulugawahena to be declared the property of the Crown under the Waste Lands Ordinances, Maragahahena to be declared the property of the Crown under the Waste Lands Ordinances; on the east by Maragahahena to be declared the property of the Crown under the Waste Lands Ordinances; on the south by a footpath, on the west by Buluwegawakoratuwa to be declared the property of the Crown under the Waste Lands Ordinances.



Surveyor-General's Office,  
Colombo, November 2, 1914.

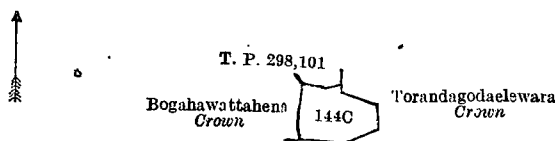
Scale of 8 Chains to an Inch.

G. K. THORNHILL,  
for Acting Surveyor-General.

XLII.—Preliminary plan 401.

Lot.	Name of Land.	Extent, A. R. P.
144C	Bogahahenekoratuwa	0 2 28

and bounded as follows: on the north by T. P. 298,101, Tarandagoda-elewara to be declared the property of the Crown under the Waste Lands Ordinances; on the east and south by Tarandagoda-elewara to be declared the property of the Crown under the Waste Lands Ordinances; on the west by Bogahawattahena to be declared the property of the Crown under the Waste Lands Ordinances.



Surveyor-General's Office,  
Colombo, November 2, 1914.

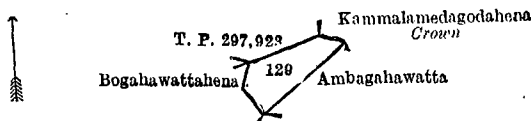
Scale of 8 Chains to an Inch.

G. K. THORNHILL,  
for Acting Surveyor-General.

XLIII.—Preliminary plan 401.

Lot.	Name of Land.	Extent, A. R. P.
129	Maramandiyawatta	0 2 11

and bounded as follows : on the north by T. P. 297,923, Kammalamedagodahena to be declared the property of the Crown under the Waste Lands Ordinances ; on the east by Ambagahawatta claimed by W. Heen Appu ; on the south by Ambagahawatta claimed by W. Heen Appu, Bogahawattehena sold by the Crown ; on the west by Bogahawattehena sold by the Crown.



Surveyor-General's Office,  
Colombo, November 2, 1914.

Scale of 8 Chains to an Inch.

G. K. THORNHILL,  
for Acting Surveyor-General.

December 23, 1914.

FREDERICK LEWIS,  
Special Officer.

### Kurunegala S. O. No. 1,036.

#### Order under Section 4, Sub-section (1), of "The Waste Lands Ordinances of 1897, 1899, 1900, and 1903," declaring Lands to be Crown Property.

In the matter of the lands commonly called or known as Halgahamulamukalana, Pimburella-ela (stream), &c., situate in the village of Kalugamuwa, in the Gannawe korale of the Weudawili hatpattu of the Kurunegala District, in the North-Western Province, and of "The Waste Lands Ordinances of 1897, 1899, 1900, and 1903."

WHEREAS in pursuance of section 1 of the said Ordinances it was duly notified on October 31, 1913, that if no claim to the lands commonly called or known as Halgahamulamukalana, Pimburella-ela (stream), &c., situate in the village of Kalugamuwa, in the Gannawe korale of the Weudawili hatpattu of the Kurunegala District, in the North-Western Province, containing in extent 72 acres 1 rood and 18 perches, and shown as lots 18, 19, 23, 36, 46½, 43, 44, 122, and 134 in preliminary plan 1,527, and in the annexed diagrams, was made to John Murray Davies, Special Officer appointed under section 28 of the said Ordinances, within the period of three months from the date specified in such notice, such lands would be declared the property of the Crown, and dealt with on account of the Crown (*vide* Notice No. 5,042) :

And whereas Adrian Michael Perera made claim thereto, and whereas the said claimant came to an agreement dated May 26, 1914, whereby in consideration of being declared the purchaser of lots 123, 124, 125, 126, 127, 128 in the same block survey preliminary plan for a sum of Rs. 268, he withdrew his claim to the above-mentioned lots 18, 19, 23, 36, 46½, 43, 44, 122, 134, I, John Murray Davies, Special Officer appointed under section 28 of the said Ordinances, under and by virtue of the powers vested in me in that behalf by section 4 of the said Ordinances, do hereby on January 29, 1915, order and declare under section 4, sub-section (1), of the said Ordinances, that the said lands, as more fully described herein below, are the property of the Crown.

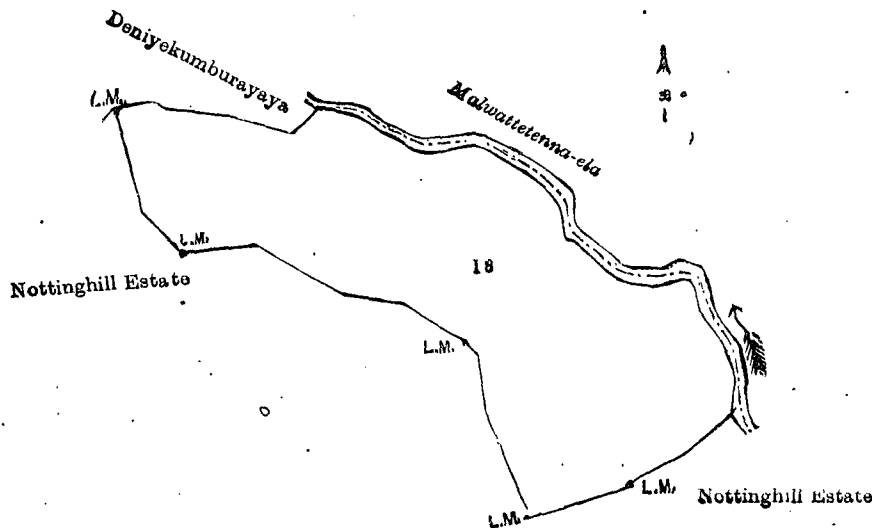
#### Description of the Lands referred to.

The following lots situated in the village of Kalugamuwa, in the Gannawe korale of the Weudawili hatpattu of the Kurunegala District, in the North-Western Province, as described in the annexed diagrams :—

#### I.—Preliminary plan 1,527.

Lot.	Name of Land.	Extent, A. R. P.
18	Halgahamulamukalana	5 0 2

and bounded as follows : on the north Deniyekumburayaya (private), the Malwattetenna-ela ; on the east by the Malwattetenna-ela ; on the south and west by Nottinghill estate claimed by Dr. H. Fernando.



Surveyor-General's Office,  
Colombo, September 8, 1913.

Scale of 4 Chains to an Inch.

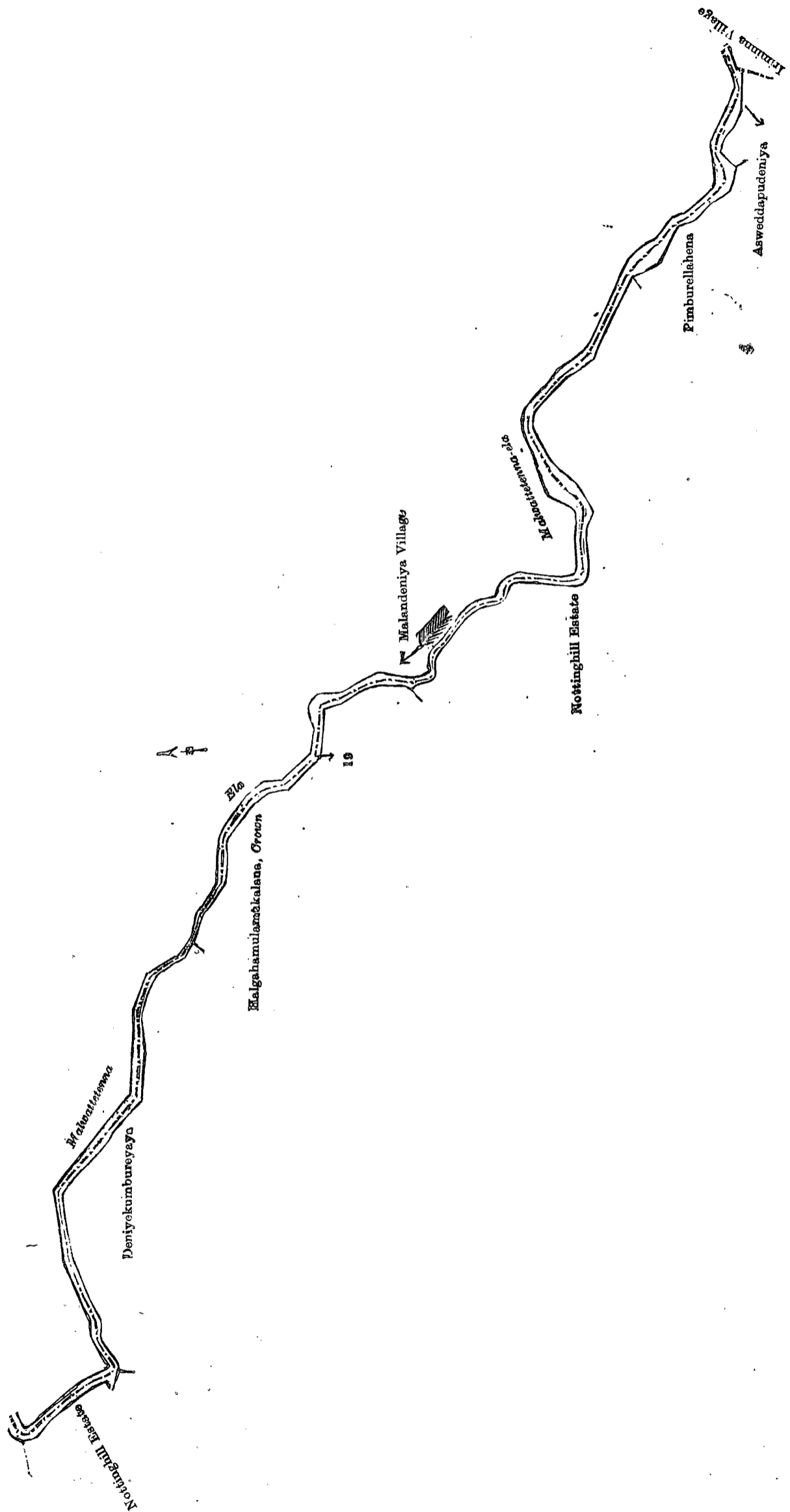
A. J. WICKWAR,  
for Surveyor-General.

#### II.—Preliminary plan 1,527.

Lot.	Name of Land.	Extent, A. R. P.
19	Pimburella-ela (stream)	0 3 27

and bounded as follows : on the north by the Malwattetenna-ela (the village limit of Malandeniya) ; on the east by the village limit of Iriminna ; on the south by Asweddumadeniya claimed by Naide, Pimburellahena claimed by Matala Henayalage Kira and others, Nottinghill estate claimed by Dr. H. M. Fernando, Halgahamulamukalana claimed by the Crown, Deniyekumbureyaya (private) ; on the west by Nottinghill estate claimed by Dr. H. M. Fernando.





Surveyor-General's Office,  
Colombo, September 8, 1913.

Scale of 4 Chains to an Inch.

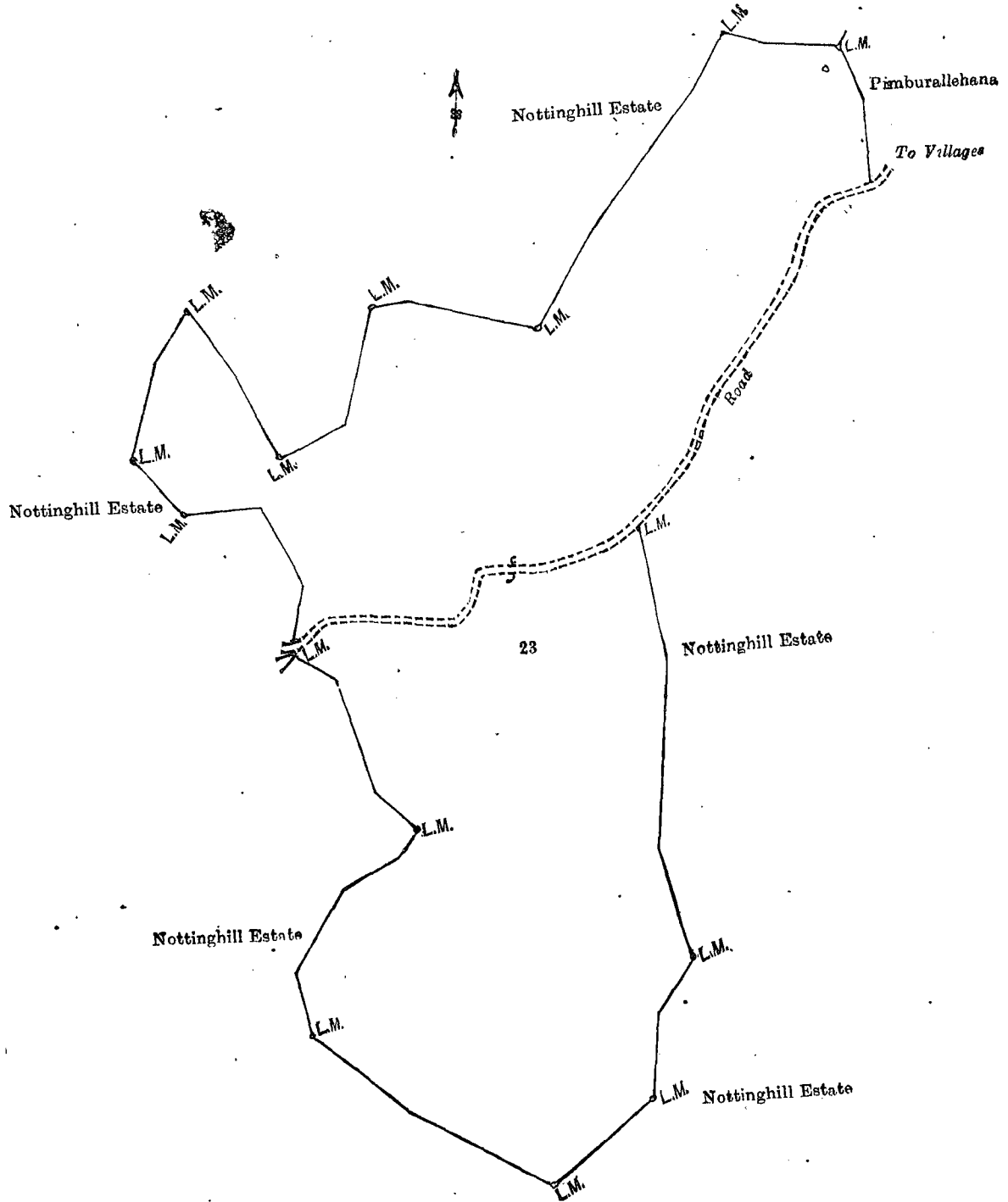
A. J. WICKWAR,  
for Surveyor-General.

D 3

III.—Preliminary plan 1,527.

Lot.	Name of Land.	Extent, A. R. P.
23	Liyangollamukalana	21 2 35

and bounded as follows : on the north by Nottinghill estate claimed by Dr. H. M. Fernando ; on the east by Pimburallehena claimed by Matale Henayalage Kira and others, a road, Nottinghill estate claimed by Dr. H. M. Fernando ; on the south and west by Nottinghill estate claimed by Dr. H. M. Fernando.



Surveyor-General's Office,  
Colombo, September 8, 1913.

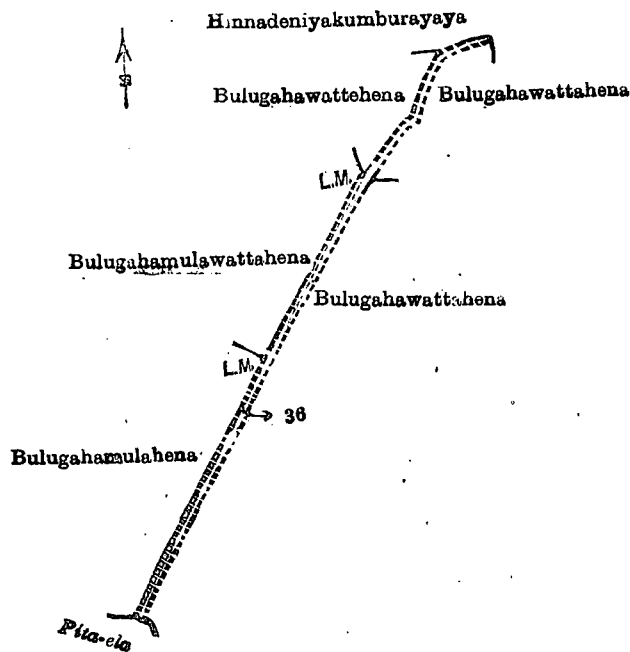
Scale of 4 Chains to an Inch.

A. J. WICKWAR,  
for Surveyor-General.

IV.—Preliminary plan 1,527.

Lot.	Name of Land.	Extent, A. R. P.
36	Gansabhawā road ..	0 1 3

and bounded as follows : on the north by Hinnadeniyakumburayaya (private) ; on the east by Bulugahawattahena claimed by Moragommana Loku Ran Naide and another, Bulugahawattahena claimed by Dr. H. M. Fernando ; on the south by the Pita-ela ; on the west by Bulugahamulahena claimed by Dr. H. M. Fernando, Bulugahawattahena claimed by Weerakoon Mudiyanseelage Loku Paachirala and others, Bulugahawattahena claimed by Moragommana Ran Naide and others.



Surveyor-General's Office,  
Colombo, September 8, 1913.

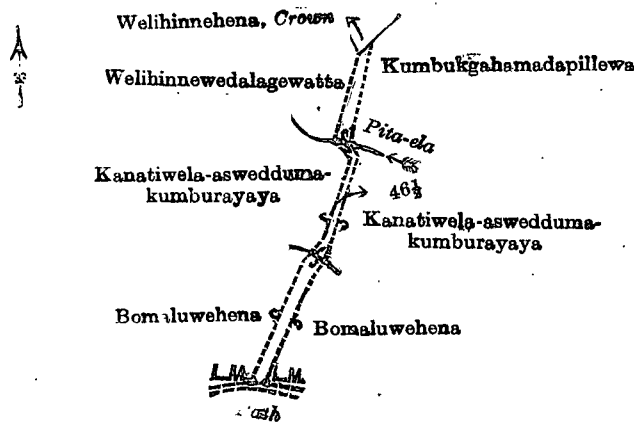
Scale of 4 Chains to an Inch.

A. J. WICKWAR,  
for Surveyor-General.

V.—Preliminary plan 1,527.

Lot.	Name of Land.	Extent, A. R. P.
46½	Road	0 0 26

and bounded as follows: on the north by Welihinnehena claimed by the Crown; on the east by Kumbukghamadapillewa claimed by Gonagalgedera Ukku Banda and others, the Pita-ela, Kanatiwela-asweddumakumburayaya (private), Bomaluwehena claimed by Ekanayake Mudiyansele Banda; on the south by a path; on the west by Bomaluwehena claimed by Ekanayake Mudiyansele Banda, Kanatiwela-asweddumakumburayaya (private), Welihinnewedalagewatta claimed by Belgodayagedera Kirisala and others.



Surveyor-General's Office,  
Colombo, September 8, 1913.

Scale of 4 Chains to an Inch.

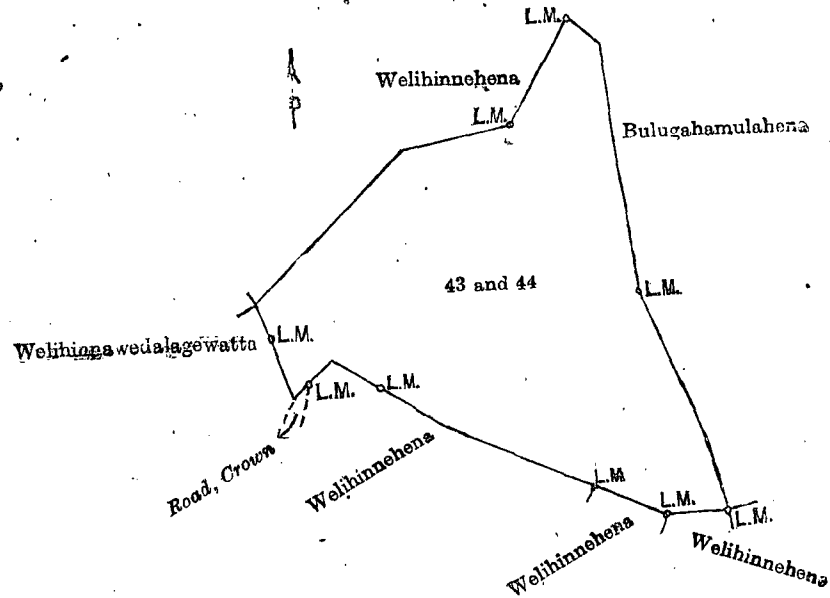
A. J. WICKWAR,  
for Surveyor-General.

VI.—Preliminary plan 1,527.

Lot.	Name of Land.	Extent, A. R. P.
43	Welihinnamukalana	4 2 8
44	Welihinnahena	0 2 4

5 0 12

and bounded as follows: on the north by Welihinnehena claimed by Dr. H. M. Fernando, Bulugahamulahena claimed by ditto; on the east by Bulugahamulahena claimed by Dr. H. M. Fernando; on the south by Welihinnehena claimed by Ekanayake Mudiyansele Kaurala and others, Welihinnehena claimed by Weerakoon Mudiyansele Loku Punchirala and another, Welihinnahena claimed by Nekatgedera Mudalihamy, a road belonging to Crown; on the west by Welihinnewedalagewatta claimed by Belgodayagedera Kirisala and others.



Surveyor-General's Office,  
Colombo, September 8, 1913.

Scale of 4 Chains to an Inch.

A. J. WICKWAR,  
for Surveyor-General.

VII.—Preliminary plan 1,527.

Lot.	Name of Land.	Extent, A. R. P.
122	Warawattamukalana	37 0 13

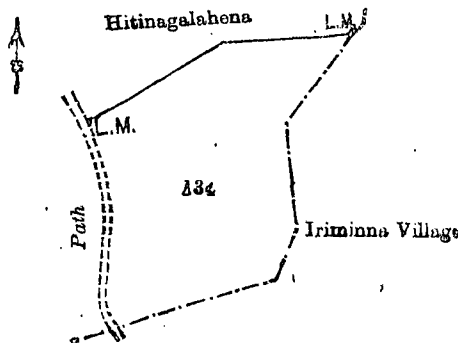
and bounded as follows: on the north by Kunukosgahamulahena sold by the Crown (T. P. 306,811), Gederawatta alias Meegahamulahena sold by the Crown (T. P. 306,752), Ihalagederawatta sold by the Crown (T. P. 305,827), Siyambalagahamulahena sold by the Crown (T. P. 302,315), Gederawattehena sold by the Crown (T. P. 306,207), Hapugodagewattehena sold by the Crown (T. P. 302,366), Gederahena sold by the Crown (T. P. 306,810), Migahamulahena sold by the Crown (T. P. 302,367), Kahambiliyahena sold by the Crown (T. P. 306,189), Kahambiliyahena sold by the Crown (T. P. 305,824), Kahambiliyahena sold by the Crown (T. P. 305,825), Kahambiliyahena sold by the Crown, Kahambiliyahena sold by the Crown (T. P. 306,019); on the east by Deniyahena sold by the Crown, Deniyahena sold by the Crown (T. P. 306,011), an ela, Hitinagalapillewehena claimed by Yapamudiyanselage Kiri Banda and others, an ela, Ihalahitinagalahena sold by the Crown (T. P. 306,428); on the south by the village limit of Iriminna, Kalagahamulahena sold under the Waste Lands Ordinances to Adrian Michael Perera, Hithgodayadeniya sold under the Waste Lands Ordinances to Adrian Michael Perera, Hithgodayadeniyehena sold under the Waste Lands Ordinances to Adrian Michael Perera; on the west by the village limit of Uda Inguruwatta.

[For Diagram see page 877.]

VIII.—Preliminary plan 1,527.

Lot.	Name of Land.	Extent, A. R. P.
134	Porapolamukalana	2 0 20

and bounded as follows: on the north by Hitinagalahena claimed by Wickrama M. Dingirihami and another; on the east and south by the village limit of Iriminna; on the west by a path.



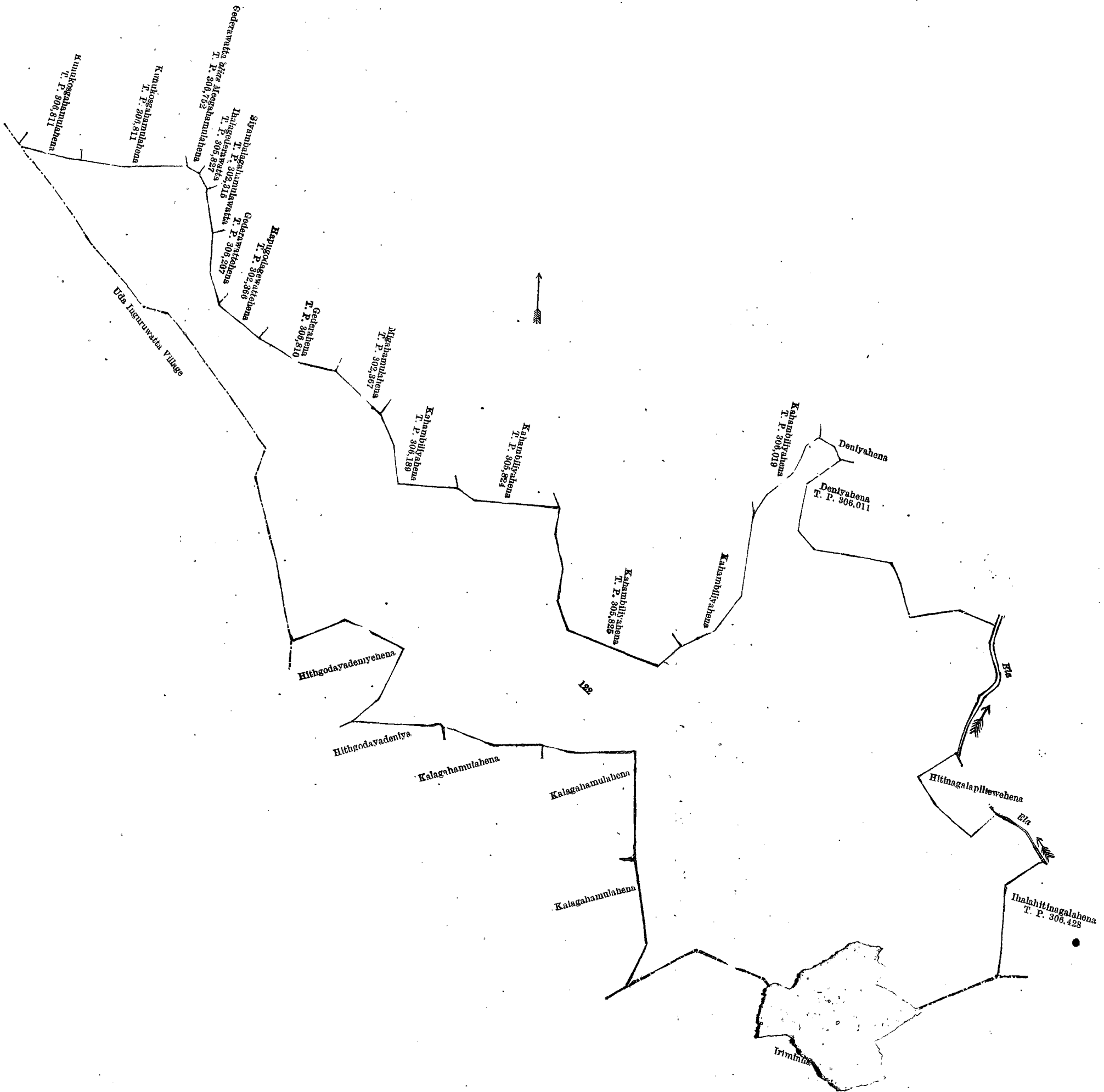
Surveyor-General's Office,  
Colombo, September 8, 1913.

Scale of 4 Chains to an Inch.

A. J. WICKWAR,  
for Surveyor-General.

January 29, 1915.

J. M. DAVIES,  
Special Officer.



Colombo, November 16, 1914.

Scale

A. H. G. DAWSON,  
Acting Surveyor-General.

D 5

SURVEYOR-GENERAL

## Kurunegala S. O. No. 1,087.

Order under Section 2 of "The Waste Lands Ordinances of 1897, 1899, 1900, and 1903,"  
declaring Lands to be Crown Property.

In the matter of the lands commonly called or known as Paranapara, Alutpara, ela, &c., situate in the village of Pambegama, in the Mahagalboda Egoda korale of the Hiriyala hatpattu of the Kurunegala District, in the North-Western Province, and of "The Waste Lands Ordinances of 1897, 1899, 1900, and 1903."

THE notice required by section 1 of "The Waste Lands Ordinances of 1897, 1899, 1900, and 1903," having been duly published in manner prescribed by that section in respect of the above-named lands (*vide* Notice No. 5,395), and no claim having been made to the said lands or to any interest therein within the period of three months from the date specified in the said notice, I, John Murray Davies, Special Officer appointed under section 28 of the said Ordinances, under and by virtue of the powers vested in me in that behalf by section 2 of the said Ordinances, do hereby on February 27, 1915, order and declare that the said lands, as more fully described herein below, situate in the village of Pambegama, in the Mahagalboda Egoda korale of the Hiriyala hatpattu of the Kurunegala District, in the North-Western Province, and shown as lots H 987 $\frac{1}{2}$ , H 987 $\frac{1}{2}$ , H 987B1, H 987 $\frac{1}{2}$ , H 987BG, H 987BF, H 987BE in preliminary plan 1,993 and in the annexed diagrams, and containing in extent 3 roods and 10 perches, are the property of the Crown.

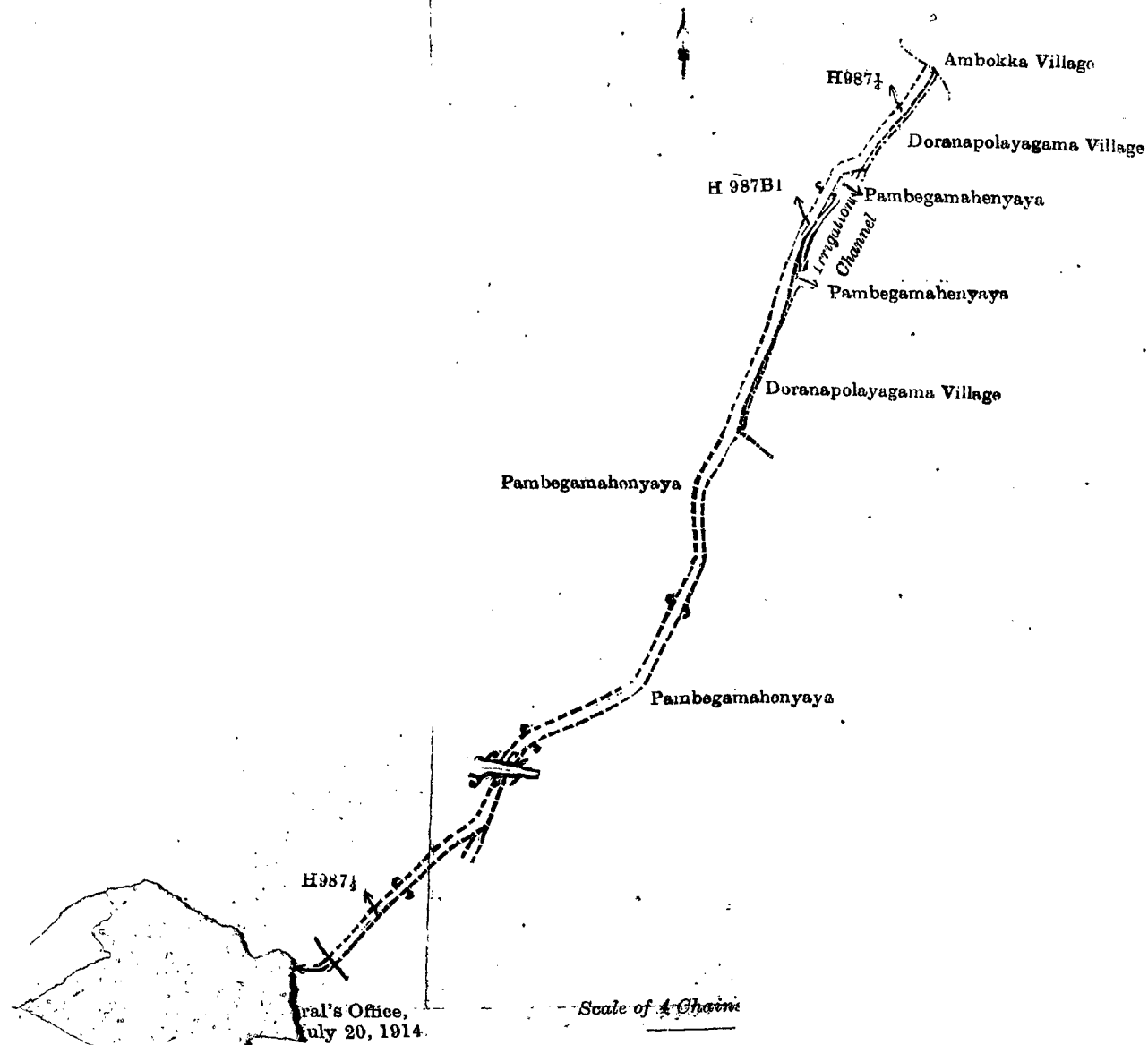
## Description of the Lands referred to.

The following lots situated in the village of Pambegama, in the Mahagalboda Egoda korale of the Hiriyala hatpattu of the Kurunegala District, in the North-Western Province, as described in the annexed diagrams:—

## I.—Preliminary plan 1,993.

Lot.	Name of Land.	Extent, A. R. P.
H 987 $\frac{1}{2}$	Paranapara..	0 0 9
H 987 $\frac{1}{2}$	Do. ..	0 0 18
H 987B1	Alutpara (new road)	0 0 17
		0 1 4

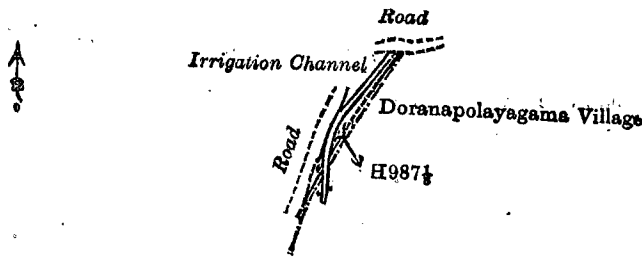
and bounded as follows: on the north by Pambegamahenyaya subject of Waste Lands Ordinances inquiry; on the east by the village limit of Ambokka, the village limit of Doranapolayagama, Pambegamahenyaya subject of Waste Lands Ordinances inquiry, the irrigation channel, Pambegamahenyaya subject of Waste Lands Ordinances inquiry, the village limit of Doranapolayagama, Pambegamahenyaya subject of Waste Lands Ordinances inquiry; on the south by Pambegamahenyaya subject of Waste Lands Ordinances inquiry; on the west by a road, Pambegamahenyaya subject of Waste Lands Ordinances inquiry.



## II.—Preliminary

Lot.	Name of Land.	Extent, A. R. P.
H 987 $\frac{1}{2}$	Paranapara ..	0 0 24

and bounded as follows: on the north by a road; on the east by the village limit of Doranapolayagama; on the south by the irrigation channel; on the west by the irrigation channel.



Surveyor-General's Office,  
Colombo, July 20, 1914.

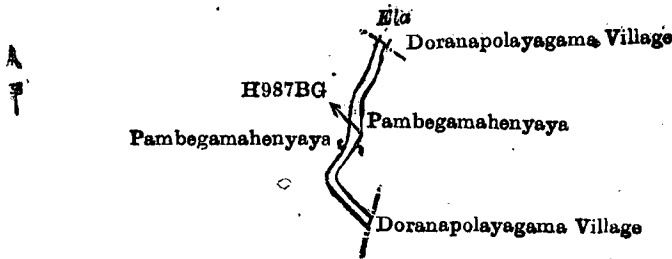
Scale of 4 Chains to an Inch.

G. K. THORNHILL,  
for Acting Surveyor-General.

III.—Preliminary plan 1,993.

Lot.	Name of Land.	Extent, A. R. P.
H 987BG	Ela (irrigation channel)	0 0 9

and bounded as follows: on the north by the village limit of Doranapolayagama, an ela; on the east by Pambegamahenyaya subject of Waste Lands Ordinances inquiry, the village limit of Doranapolayagama; on the south and west by Pambegamahenyaya subject of Waste Lands Ordinances inquiry.



Surveyor-General's Office,  
Colombo, July 20, 1914.

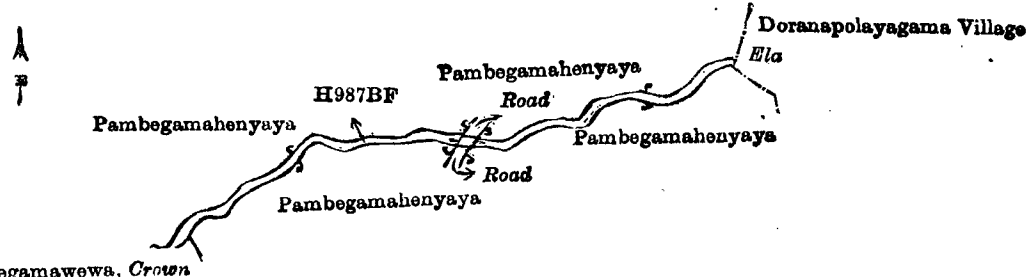
Scale of 4 Chains to an Inch.

G. K. THORNHILL,  
for Acting Surveyor-General.

IV.—Preliminary plan 1,993.

Lot.	Name of Land.	Extent, A. R. P.
H 987BF	Ela (irrigation channel)	0 0 21

and bounded as follows: on the north by Pambegamahenyaya subject of Waste Lands Ordinances inquiry, a road, Pambegamahenyaya subject of Waste Lands Ordinances inquiry; on the east by the village limit of Doranapolayagama; on the south by Pambegamahenyaya subject of Waste Lands Ordinances inquiry, a road, Pambegamahenyaya subject of Waste Lands Ordinances inquiry, Pambegamawewa claimed by the Crown; on the west by Pambegamahenyaya subject of Waste Lands Ordinances inquiry.



Surveyor-General's Office,  
Colombo, July 20, 1914.

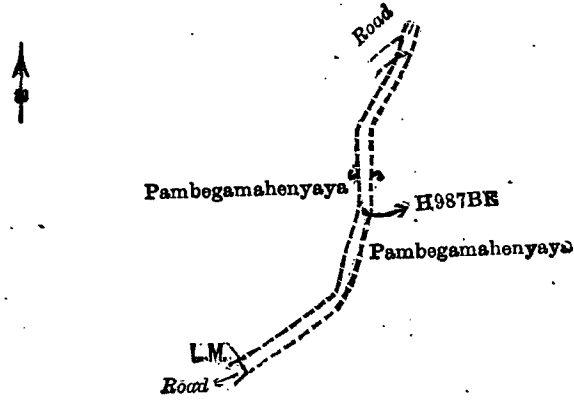
Scale of 4 Chains to an Inch.

G. K. THORNHILL,  
for Acting Surveyor-General.

V.—Preliminary plan 1,993.

Lot.	Name of Land.	Extent, A. R. P.
H987BE	Alutpara (road)	0 0 32

and bounded as follows: on the north by a road; on the east and south by Pambegamahenyaya subject of Waste Lands Ordinances inquiry; on the west by a road, Pambegamahenyaya subject of Waste Lands Ordinances inquiry.



Surveyor-General's Office,  
Colombo, July 20, 1914.

Scale of 4 Chains to an Inch.

G. K. THORNHILL,  
for Acting Surveyor-General.

February 22, 1915.

J. M. DAVIES,  
Special Officer.

## Kurunegala S. O. No. 1,038.

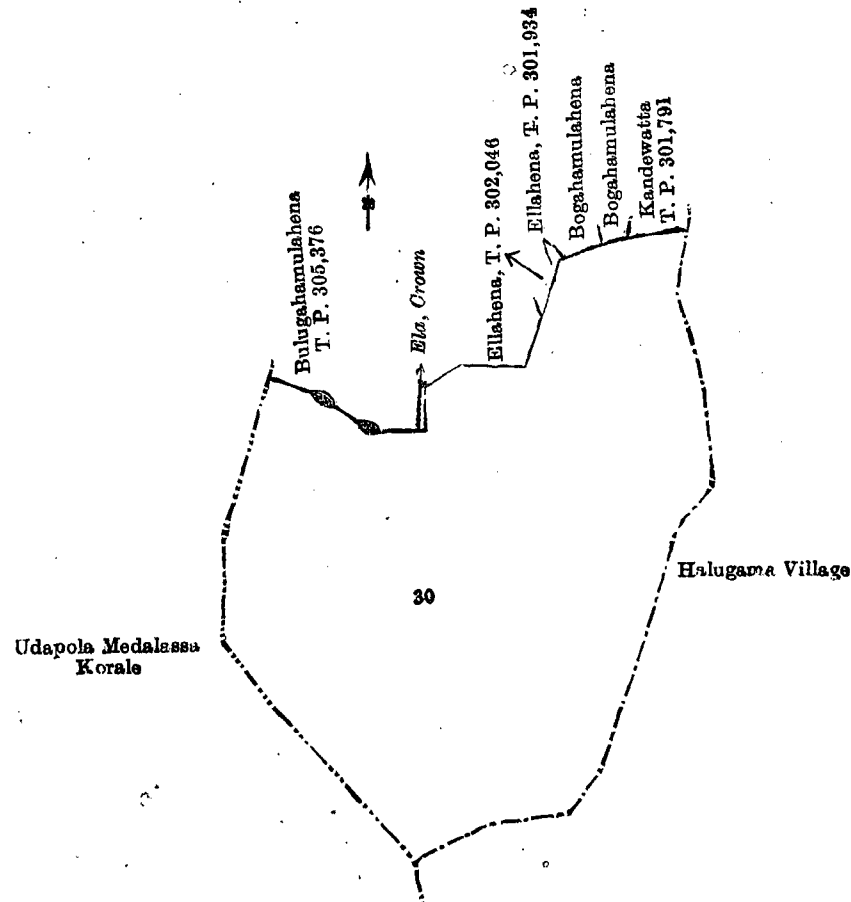
Order under Section 2 of "The Waste Lands Ordinances of 1897, 1899, 1900, and 1903,"  
declaring Land to be Crown Property.

In the matter of the land commonly called or known as Sanahenewalemukalana, situate in the village of Kurenepola, in the Tiragandahaye korale of the Weudawili hatpattu of the Kurunegala District, in the North-Western Province, and of "The Waste Lands Ordinances of 1897, 1899, 1900, and 1903."

THE notice required by section 1 of "The Waste Lands Ordinances of 1897, 1899, 1900, and 1903," having been duly published in manner prescribed by that section in respect of the above-named land (*vide* Notice No. 5,433), and no claim having been made to the said land or to any interest therein within the period of three months from the date specified in the said notice, I, John Murray Davies, Special Officer appointed under section 28 of the said Ordinances, under and by virtue of the powers vested in me in that behalf by section 2 of the said Ordinances, do hereby on February 27, 1915, order and declare that the said land, as more fully described herein below, situate in the village of Kurenepola, in the Tiragandahaye korale of the Weudawili hatpattu of the Kurunegala District, in the North-Western Province, and shown as lot 30 in preliminary plan 1,012 and in the annexed diagram, and containing in extent 34 acres 2 roods and 14 perches, is the property of the Crown.

*Description of the Land referred to.*

The land commonly called or known as Sanahenewalemukalana, situated in the village of Kurenepola, in the Tiragandahaye korale of the Weudawili hatpattu of the Kurunegala District, in the North-Western Province, containing in extent 34 acres 2 roods and 14 perches, shown as lot 30 in preliminary plan 1,012 and in the annexed diagram; and bounded as follows: on the north by Bulugamulahena sold by the Crown (T. P. 305,376), an ela declared to be the property of the Crown under the Waste Lands Ordinances, Ellahena sold by the Crown (T. P. 302,046), Ellahena sold by the Crown (T. P. 301,934), Bogahamulahena sold by the Crown, Kandewatta sold by the Crown (T. P. 301,791); on the east by the village limit of Halugama; on the south by the village limit of Halugama, the boundary of the Udupola Medalasse korale; on the west by the boundary of the Udupola Medalasse korale.



Surveyor-General's Office,  
Colombo, September 14, 1914.

Scale of 8 Chains to an Inch.

G. K. THORNHILL,  
for Acting Surveyor-General.

February 27, 1915.

J. M. DAVIES,  
Special Officer.

## Kurunegala S. O. No. 1,039.

Order under Section 2 of "The Waste Lands Ordinances of 1897, 1899, 1900, and 1903,"  
declaring Lands to be Crown Property.

In the matter of the lands commonly called or known as Alutwewa, Medellagahawewa, Minipitiya, Kumbukgahawewa, Yodaelahenyaya, &c., situate in the village of Ottupallama, in the Kiniyama korale of the Katugampola hatpattu of the Kurunegala District, in the North-Western Province, and of "The Waste Lands Ordinances of 1897, 1899, 1900, and 1903."

THE notice required by section 1 of "The Waste Lands Ordinances of 1897, 1899, 1900, and 1903," having been duly published in manner prescribed by that section in respect of the above-named lands (*vide* Notice No. 5,435), and no claim having been made to the said lands, or to any interest therein within the period of three months from the date specified in the said notice, I, John Murray Davies, Special Officer appointed under section 28 of the said Ordinances, under and by virtue of the powers vested in me in that behalf by section 2 of the said Ordinances, do hereby on February



26, 1915, order and declare that the said lands, as more fully described herein below, situate in the village of Ottupallama, in the Kinyama korale of the Katugampola hatpattu of the Kurunegala District, in the North-Western Province, and shown as lots 8, 11, 17, 14, 16J, 34, 28, 30 in preliminary plan 1,441, and in the annexed diagrams, and containing in extent 27 acres 1 rood and 8 perches, are the property of the Crown.

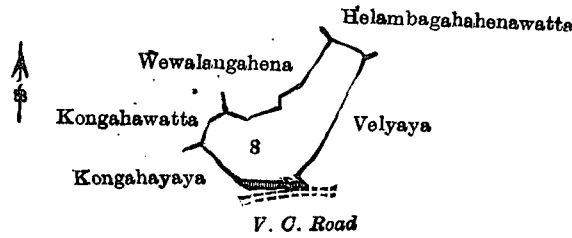
*Description of the Lands referred to.*

The following lots situated in the village of Ottupallama, in the Kinyama korale of the Katugampola hatpattu of the Kurunegala District, in the North-Western Province, as described in the annexed diagrams:—

I.—Preliminary plan 1,441.

Lot.	Name of Land.	Extent, A. R. P.
8	Alutwewa	1 3 20

and bounded as follows: on the north by Wewalangahena claimed by A. P. Fernando, Helambagahahenawatta claimed by M. A. Fernando; on the east by Welyaya (private); on the south by a Village Committee road, Kongahayaya claimed by A. J. Fernando; on the west by Kongahawatta claimed by A. J. Fernando, Kongahawatta claimed by A. P. Fernando.



Surveyor-General's Office,  
Colombo, September 26, 1914.

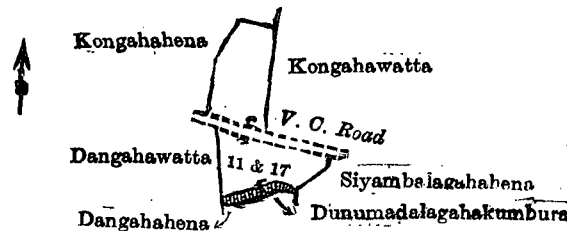
Scale of 8 Chains to an Inch.

G. K. THORNHILL,  
for Acting Surveyor-General.

II.—Preliminary plan 1,441.

Lot.	Name of Land.	Extent, A. R. P.
11	Medellagahawewa	1 2 8
17	Minipitiya	0 1 3
		1 3 11

and bounded as follows: on the north by Kongahahena claimed by A. J. Fernando; on the east by Kongahawatta claimed by A. J. Fernando, a Village Committee road, Siyambalagahahena claimed by A. P. Fernando; on the south by Dunumadalagahakumbura claimed by Baronchi Appu and others, Dangahahena claimed by A. P. Fernando; on the west by Dangahawatta claimed by A. P. Fernando and others, a Village Committee road, Kongahahena claimed by A. J. Fernando.



Surveyor-General's Office,  
Colombo, September 26, 1914.

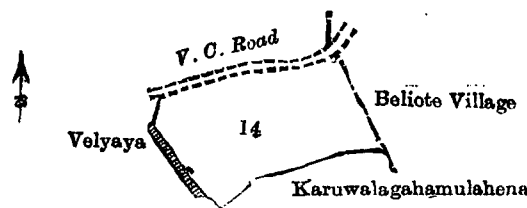
Scale of 8 Chains to an Inch.

G. K. THORNHILL,  
for Acting Surveyor-General.

III.—Preliminary plan 1,441.

Lot.	Name of Land.	Extent, A. R. P.
14	Kumbukgahawewa	3 2 31

and bounded as follows: on the north by a Village Committee road; on the east by the village limit of Belote; on the south by Karuwalagahamulahena claimed by Baronchi Appu; on the west by Velyaya (private).



Surveyor-General's Office,  
Colombo, September 26, 1914.

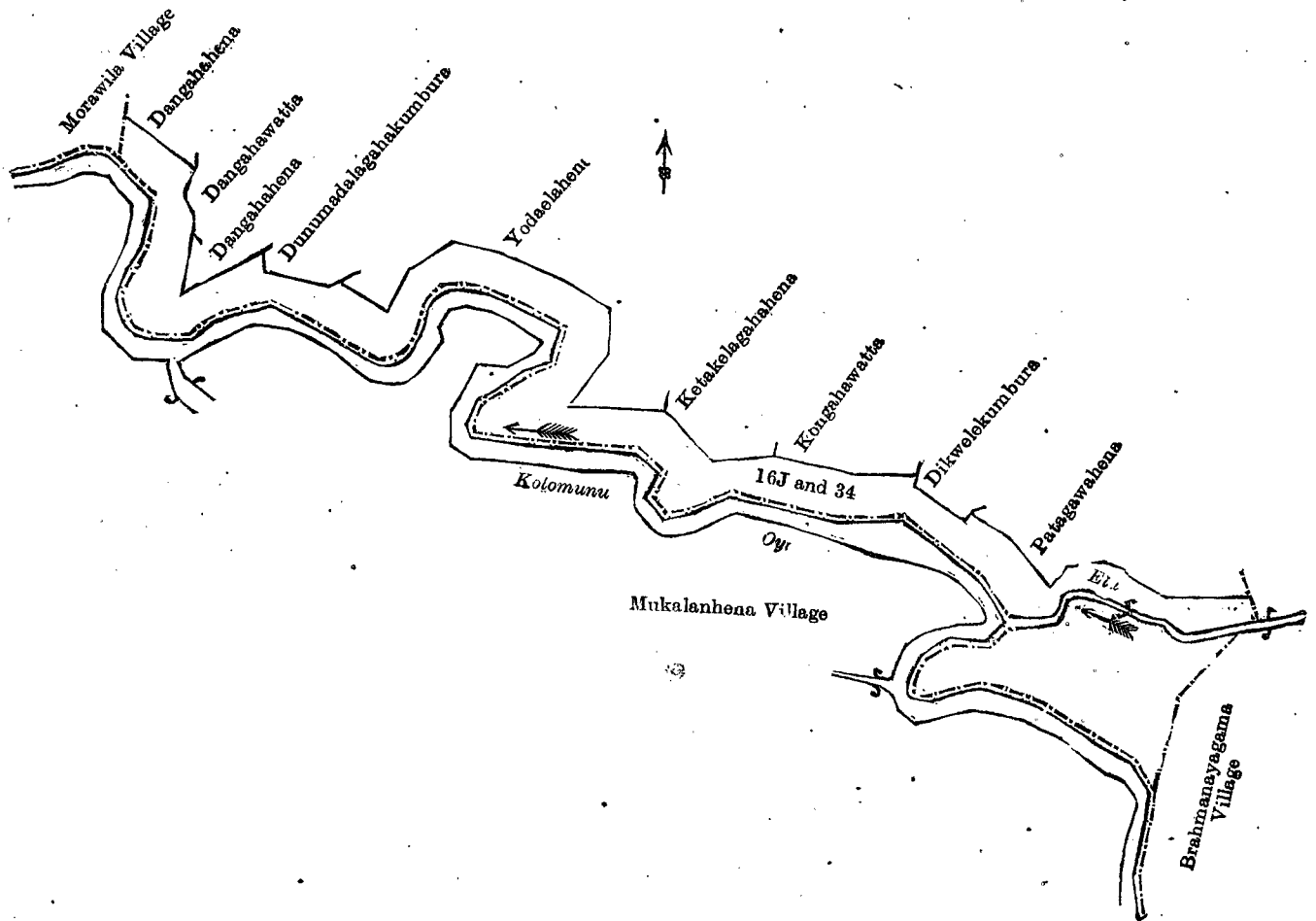
Scale of 8 Chains to an Inch.

G. K. THORNHILL,  
for Acting Surveyor-General.

IV.—Preliminary plan 1,441.

Lot.	Name of Land.	Extent, A. R. P.
16J	Yodaelahenyaya	13 2 0
34	Pathahagawahena	5 0 1
		18 2 1

and bounded as follows: on the north by Dangahahena claimed by A. J. Fernando and others, Dangahawatta claimed by ditto, Dangahahena claimed by ditto, Dunumadalagahakumbura claimed by Baronchi Appu and others, Yodaelahena claimed by ditto, Ketakelagahahena claimed by Dim Appu and others, Kongahawatta claimed by Baronchi Appu, Dikwela-kumbura claimed by Yahapathhamy, Patagawahena claimed by Baronchi Appu and others; on the east by the village limit of Brahamanayagama; on the south by the village limit of Mukalanhena (the Kolamunu-oya); on the west by the village limit of Morawila.



Surveyor-General's Office,  
Colombo, September 26, 1914.

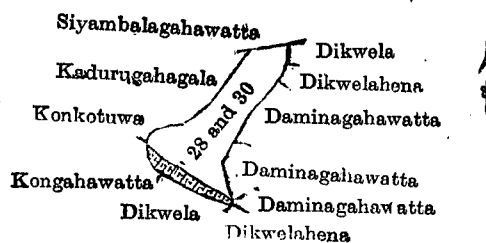
Scale of 8 Chains to an Inch.

G. K. THORNHILL,  
for Acting Surveyor-General.

V.—Preliminary plan 1,441.

Lot.	Name of Land.	Extent, A. R. P.
28	Dikwela	0 2 1
30	Dikwelawewa	0 3 24
		1 1 25

and bounded as follows: on the north by Siyambalagahawatta sold by the Crown; on the east by Dikwela sold by the Crown, Dikwelahena claimed by Medagama Herat Mudiyansele Appuhamy, Daminagahawatta sold by the Crown; on the south by Dikwelahena sold by the Crown, Dikwela claimed by Yahapathhamy, Kongahawatta sold by the Crown; on the west by Kongahawatta sold by the Crown, Konkotuwa sold by the Crown, Kadurugahagala sold by the Crown.



Surveyor-General's Office,  
Colombo, September 26, 1914.

Scale of 8 Chains to an Inch.

G. K. THORNHILL,  
for Acting Surveyor-General.

J. M. DAVIES,  
Special Officer.

February 26, 1915.

**Kurunegala S. O. No. 1,040.**

Order under Section 2 of "The Waste Lands Ordinances of 1897, 1899, 1900, and 1903,"  
declaring Lands to be Crown Property.

In the matter of the lands commonly called or known as Karandegolle-ela, Road, Undiyagalgodahena, Path, Undiyagalgodapitiya, &c., situate in the village of Wataraka, in the Gannawe korale of the Weudawili hatpattu, Kurunegala District, in the North-Western Province, and of "The Waste Lands Ordinances of 1897, 1899, 1900, and 1903."

THE notice required by section 1 of "The Waste Lands Ordinances of 1897, 1899, 1900, and 1903," having been duly published in manner prescribed by that section in respect of the above-named lands (*vide* Notice No. 5,344), and no claim having been made to the said lands or to any interest therein within the period of three months from the date specified in the said notice, I, Norman Albert Hampton, Special Officer appointed under section 28 of the said Ordinances, under and by virtue of the powers vested in me in that behalf by section 2 of the said Ordinances, do hereby on February 10,

1915, order and declare that the said lands, as more fully described herein below, situate in the village of Wataraka, in the Gannawe korale of the Weudawili hatpattu, Kurunegala District, in the North-Western Province, and shown as lots 60, 112, 174, 180, 190, 191, 237, 269, 291, 121, 248, 255 in preliminary plan 1,522 and in the annexed diagrams, and containing in extent 14 acres and 8 perches, are the property of the Crown.

*Description of the Lands referred to.*

The following lots situated in the village of Wataraka, in the Gannawe korale of the Weudawili hatpattu of the Kurunegala District, in the North-Western Province, as described in the annexed diagrams :—

I.—Preliminary plan 1,522.

Lot.	Name of Land.	Extent, A. R. P.
60	Karandegolle-ela	0 3 35

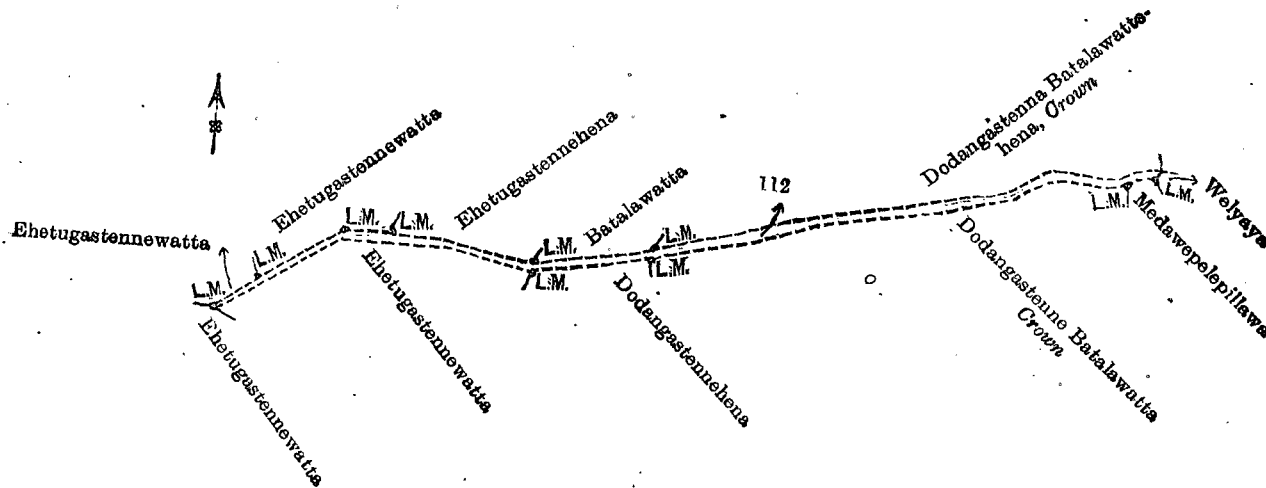
and bounded as follows : on the north by the boundary of Gandahe korale ; on the east by Asweddumatennahena claimed by Tennekoon Mudiyansele Bandirala and others, Asweddumatennekumbura claimed by T. M. Bandirala and others, Asweddumatennekumburahena *alias* Pahalakotuwa claimed by T. M. Bandirala and others, T. P. 235,786, T. P. 160,430, T. P. 153,786, Welyaya (private), a path, Welyaya (private) ; on the south by an ela ; on the west by Welyaya (private), Gedarayatta (private), T. P. 235,785, Pinnagollahena claimed by Atapattu Mudiyansele Panchimenika and others, Pinnagolladhena claimed by the Crown, Meddapolahena claimed by the Crown, Pinnagollehena claimed by Basnayake Mudiyansele Ukku Menika and Panchirala.

[For Diagram see page 884.]

II.—Preliminary plan 1,522.

Lot.	Name of Land.	Extent, A. R. P.
112	Road	0 1 29

and bounded as follows : on the north by Ehetugastennewatta claimed by Tennekoon Mudiyansele Appuhamy, Ehetugastennewatta sold by the Crown, Ehetugastennehena sold by the Crown, Batalawatta sold by the Crown, Dodangastenna, Batalawattahena claimed by the Crown ; on the east by Welyaya, private ; on the south by Medawepelepillewa claimed by Dahanayaka Mudiyansele Ran Menika, Dodangastenne Batalawatta claimed by the Crown, Dodangastennehena sold by the Crown, Ehetugastennewatta sold by the Crown ; on the west by Ehetugastennewatta claimed by Tennekoon Mudiyansele Ukku Banda.



Surveyor-General's Office,  
Colombo, June 12, 1914.


Scale of 4 Chains to an Inch.

G. K. THORNHILL,  
for Acting Surveyor-General.

III.—Preliminary plan 1,522.

Lot.	Name of Land.	Extent, A. R. P.
174	Undiyagalgodahena	0 1 19

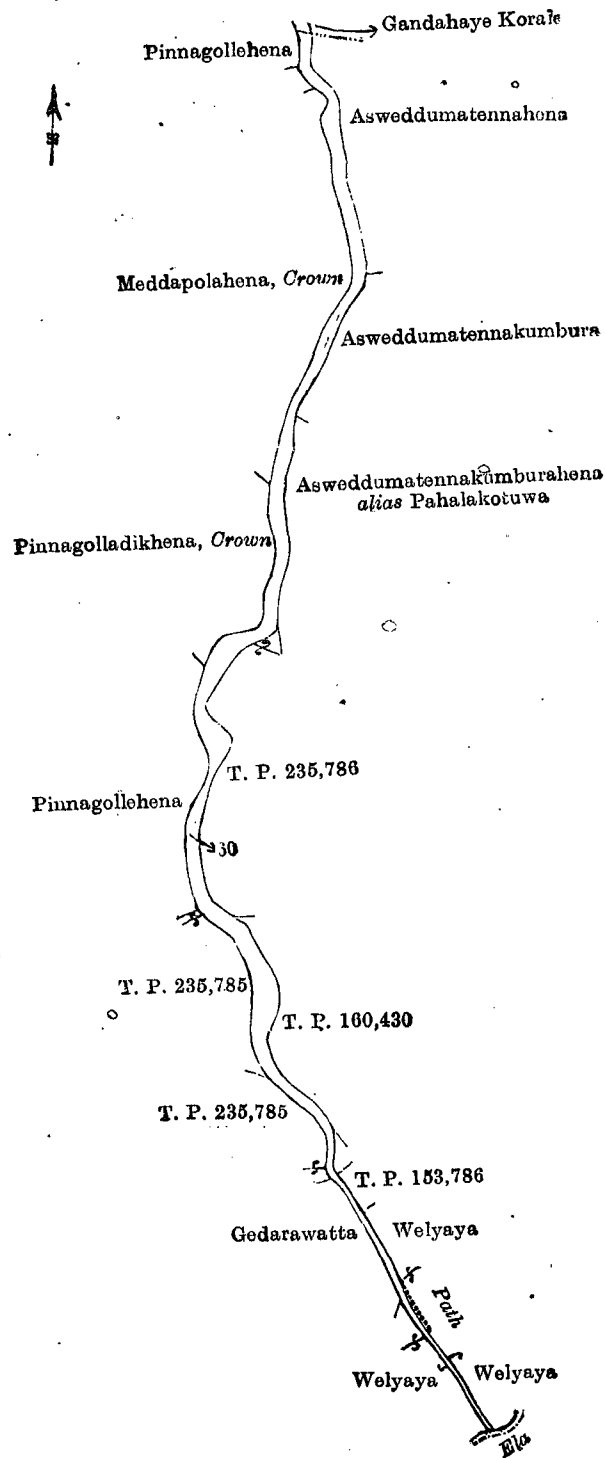
and bounded as follows : on the north by Undiyagalgodahena claimed by Lansakara Herat Mudiyansele Panchirala and another ; on the east by a road ; on the south by Undiyagalgodahena sold by the Crown ; on the west by Mudiyanseleagedarawatta claimed by L. H. M. Kiribanda and others.



Surveyor-General's Office,  
Colombo, June 12, 1914.

Scale of 4 Chains to an Inch.

G. K. THORNHILL,  
for Acting Surveyor-General.



Surveyor-General's Office,  
Colombo, June 12, 1914.

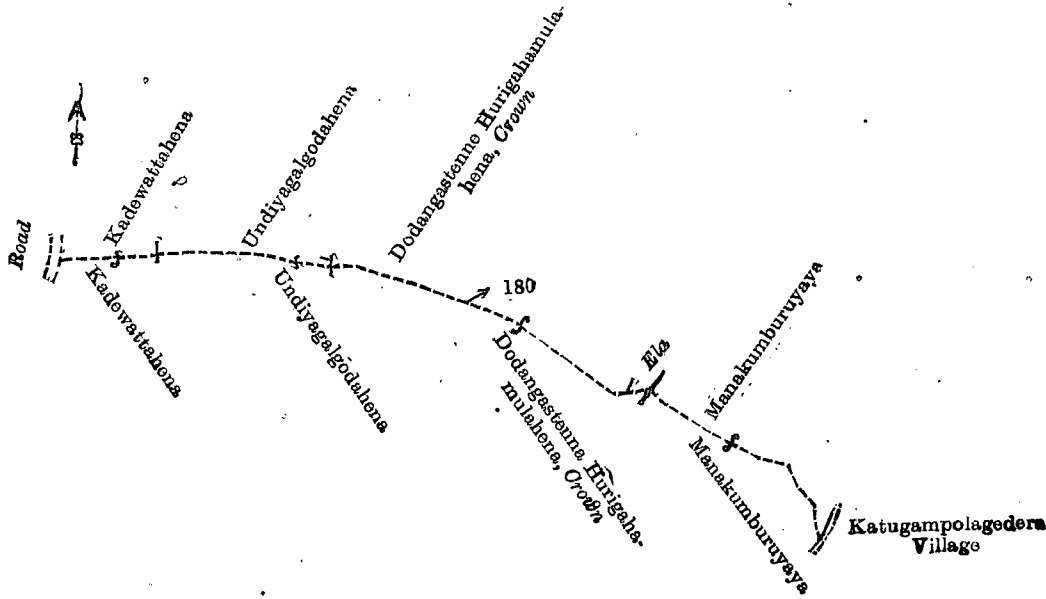
Scale of 4 Chains to an Inch.

G. K. THORNHILL,  
for Acting Surveyor-General.

IV.—Preliminary plan 1,522.

Lot.	Name of Land.	Extent, A. B. P.
180	Path	0 0 14

and bounded as follows: on the north by Kadewattahena claimed by Tennakoon Mudiyansele Kiri Banda, Undiyagalgodahena sold by the Crown, Dodangastenne Hurigahamulahena claimed by the Crown, an ela, Manakumburuyaya claimed by H. M. Dingirihamy and others; on the east by the village limit of Katugampolagedera; on the south by Manakumburuyaya claimed by H. M. Dingirihamy and others, Dodangastenne Hurigahamulahena claimed by the Crown, Undiyagalgodahena sold by the Crown, Kadewattahena claimed by Tennakoon Mudiyansele Kiribanda; on the west by a road.



Surveyor-General's Office,  
Colombo, June 12, 1914.

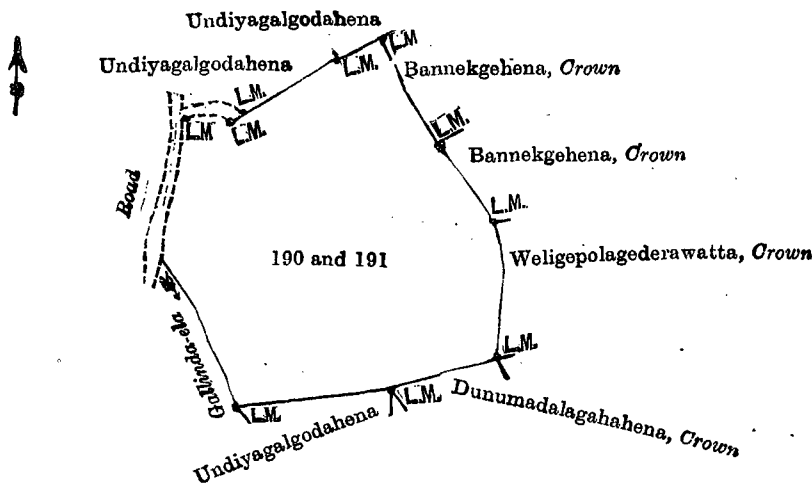
Scale of 4 Chains to an Inch.

G. K. THORNHILL,  
for Acting Surveyor-General.

V.—Preliminary plan 1,522.

Lot.	Name of Land.	Extent, A. R. P.
190 ..	Undiyagalgodapitiya (cemetery) ..	1 0 4
191 ..	Undiyagalgodahena ..	2 3 29
		3 3 33

and bounded as follows : on the north by a road, Undiyagalgodahena sold by the Crown ; on the east by Bannekgehena claimed by the Crown, Weligepolagederawatta claimed by the Crown ; on the south by Dunumadalagahahena claimed by the Crown, Undiyagalgodahena sold by the Crown ; on the west by the Gallinda-ela, a road.



Surveyor-General's Office,  
Colombo, June 12, 1914.

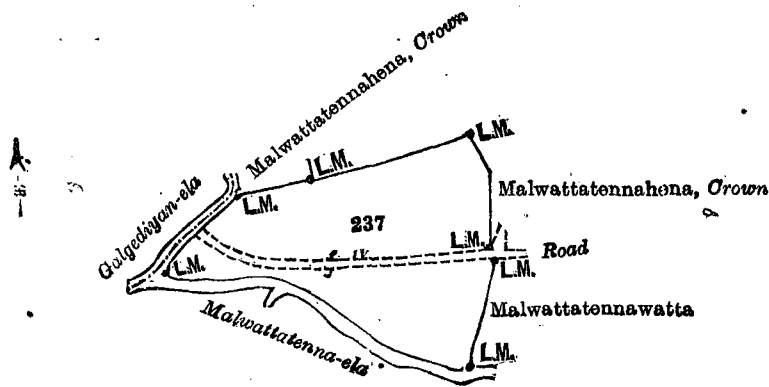
Scale of 4 Chains to an Inch.

G. K. THORNHILL,  
for Acting Surveyor-General.

VI.—Preliminary plan 1,522.

Lot.	Name of Land.	Extent, A. R. P.
237 ..	Wataraka school premises ..	1 3 7

and bounded as follows : on the north by Malwattatennahena claimed by the Crown ; on the east by Malwattatennahena claimed by the Crown, a road, Malwattatennawatta sold by the Crown ; on the south by Malwattatenna-ela ; on the west by Galgediyan-ela.



Surveyor-General's Office,  
Colombo, June 12, 1914.

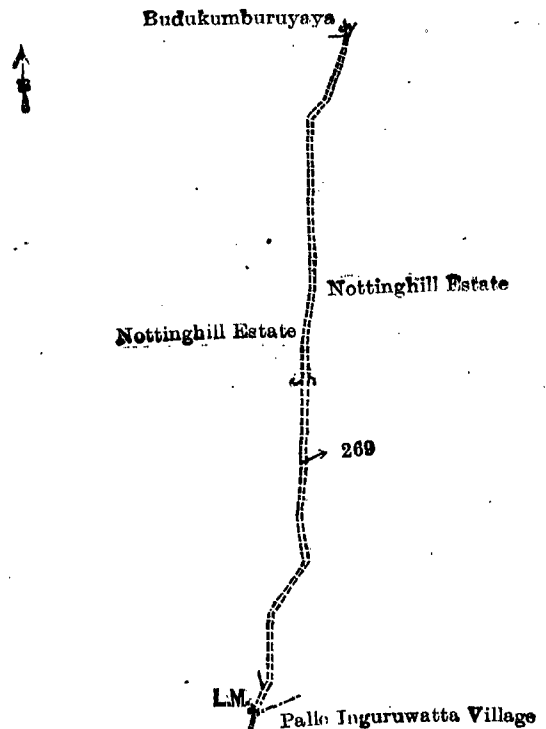
Scale of 4 Chains to an Inch.

G. K. THORNHILL,  
for Acting Surveyor-General.

VII.—Preliminary plan 1,522.

Lot.	Name of Land.	Extent, A. R. P.
269	Gansabhawa road (footpath)	0 0 24

and bounded as follows : on the north by Budukumburuyaya claimed by L. H. M. Appuhamy and others ; on the east by Nottinghill estate claimed by Dr. H. M. Fernando ; on the south by the village limit of Palle Inguruwatta ; on the west by Nottinghill estate claimed by Dr. H. M. Fernando.



Surveyor-General's Office,  
Colombo, June 12, 1914.

Scale of 4 Chains to an Inch.

G. K. THORNHILL,  
for Acting Surveyor-General.

VIII.—Preliminary plan 1,522.

Lot.	Name of Land.	Extent, A. R. P.
291	Thambiyadeniya-ela (stream) (part)	0 1 28

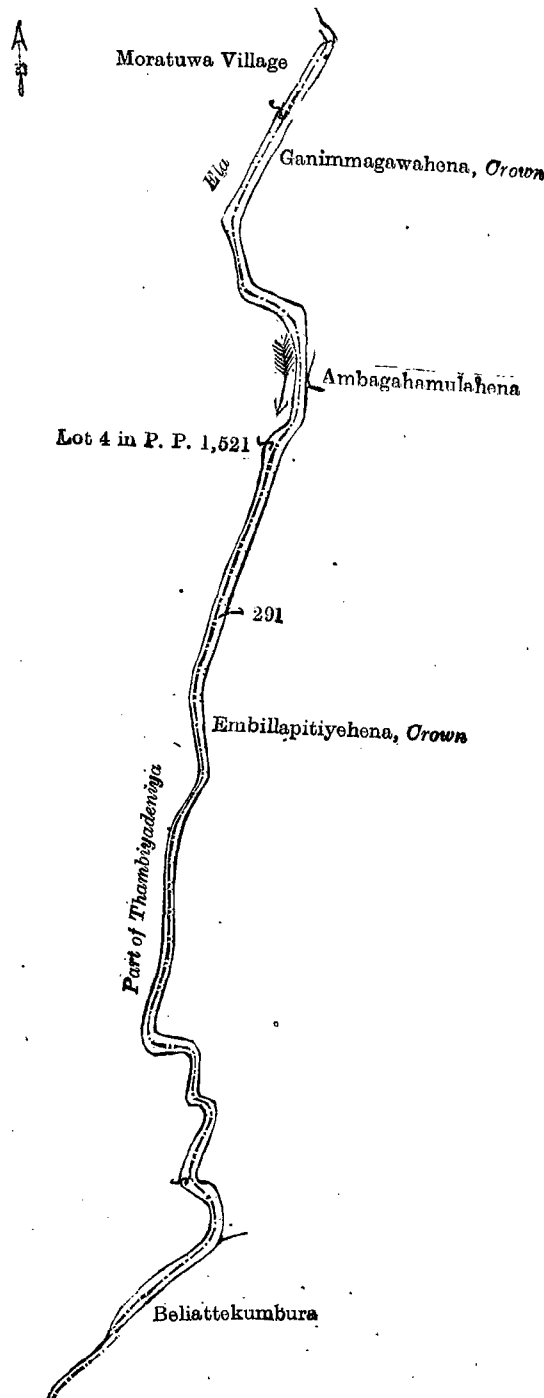
and bounded as follows : on the north by the village limit of Moratuwa ; on the east by Ganimmagawahena claimed by the Crown, Ambagahamulahena sold by the Crown, Embillapitiyahena claimed by the Crown, Embillapitiyewatta sold by the Crown, Embillapitiyehena sold by the Crown, Ehetugastennevatta claimed by Tennakoon Mudiyansele Appuhamy, Ehetugastennevatta claimed by T. M. Appuhamy Arachchi, Ehetugastennehena claimed by Tennakoon Mudiyansele Ukku Banda, Ehetugastennehena sold by the Crown, Kahatagastennehena claimed by the Crown, Kahatagastennevatta claimed by Belgodaya and others, Kahatagastennevatta claimed by T. M. Bandirala and others, Kahatagastennehena claimed by the Crown, Imbulawatta claimed by Tennakoon Mudiyansele Bandirala, Imbulawatta claimed by ditto ; on the east by Imbulawatta claimed by Tennakoon Mudiyansele Bandirala, Kadewatta, private, Kadawattahena claimed by Tennakoon Mudiyansele Kiri Banda, Undiyagalgodahena sold by the Crown, Undiyagalgodapitiya claimed by the

[For Diagram see page 887.]

IX.—Preliminary plan 1,522.

Lot.	Name of Land.	Extent, A. R. P.
121	Road	3 0 35

and bounded as follows : on the north by Wegulemukalana claimed by the Crown, Ambagahamulahena (T. P. 208,612), Ambagahamulawatta (T. P. 208,612), Embillapitiyehena sold by the Crown, Embillapitiyewatta sold by the Crown, Embillapitiyehena sold by the Crown, Ehetugastennevatta claimed by Tennakoon Mudiyansele Appuhamy, Ehetugastennevatta claimed by T. M. Appuhamy Arachchi, Ehetugastennehena claimed by Tennakoon Mudiyansele Ukku Banda, Ehetugastennehena sold by the Crown, Kahatagastennehena claimed by the Crown, Kahatagastennevatta claimed by Belgodaya and others, Kahatagastennevatta claimed by T. M. Bandirala and others, Kahatagastennehena claimed by the Crown, Imbulawatta claimed by Tennakoon Mudiyansele Bandirala, Imbulawatta claimed by ditto ; on the east by Imbulawatta claimed by Tennakoon Mudiyansele Bandirala, Kadewatta, private, Kadawattahena claimed by Tennakoon Mudiyansele Kiri Banda, Undiyagalgodahena sold by the Crown, Undiyagalgodapitiya claimed by the

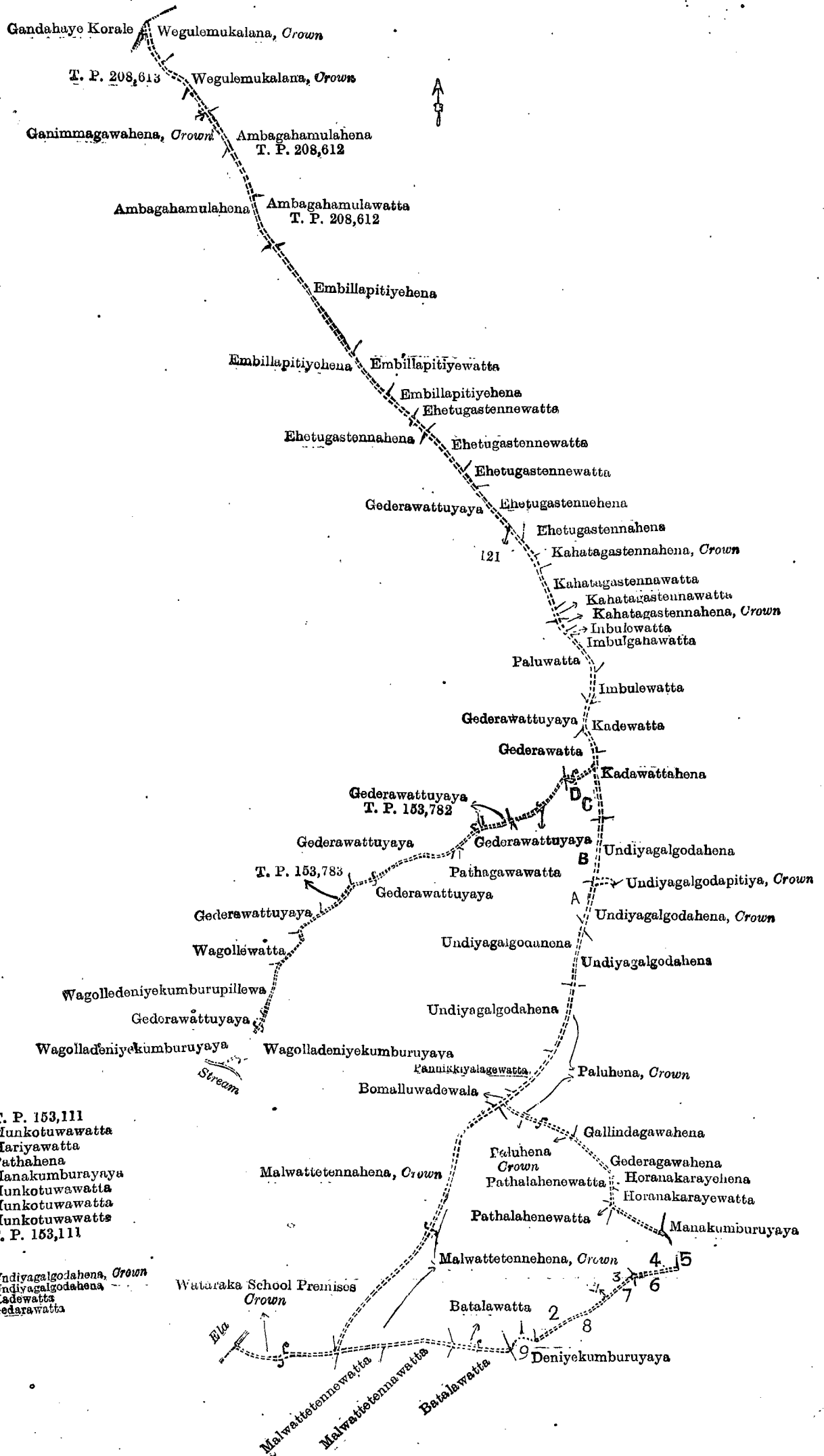


Surveyor-General's Office,  
Colombo, June 12, 1914.

Scale of 4 Chains to an Inch.

G. K. THORNHILL,  
for Acting Surveyor-General.

Crown, Undiyagalgodahena claimed by the Crown, Undiyagalgodahena sold by the Crown, Paluhena claimed by the Crown, Gallindagawahena sold by the Crown, Gederagawahena sold by the Crown, Horanakarayehena claimed by Malawige Herat Mudiyansele Kiri Banda and another, Horanakarayewatta claimed by ditto, Manakumburuyaya, private, Pathalahenewatta claimed by Herat Mudiyansele Mudiyanse, Pathalahenewatta sold by the Crown, Paluhena claimed by the Crown, Malwattetennehena claimed by the Crown, Batalawatta sold by the Crown, T. P. 153,111, Munkotuwawatta claimed by Galatara Vidanelage Punchirala, Hariyawatta claimed by Dahanake Mudiyansele Ranmenika, Pathahena claimed by Henneka Mudiyansele Mudiyanse, Manakumburuyaya, private; on the south by Munkotuwawatta sold by the Crown, Munkotuwawatta claimed by Dahanayaka Mudiyansele Ukku Menika, Munkotuwawatta claimed by Galatara Vidanelage Punchirala, Deniyekumburuyaya (private), T. P. 153,111, Batalawatta sold by the Crown, Malwattetennewatta sold by the Crown, Wataraka school premises claimed by the Crown; on the west by an ela, Wataraka school premises claimed by the Crown, Malwattetennehena claimed by the Crown, Bomalluwadewala (private), Panikkiyalagewatta sold by the Crown, Undiyagalgodahena sold by the Crown, Undiyagalgodahena claimed by the Crown, Undiyagalgodahena sold by the Crown, Kadewatta claimed by T. M. Kiri Banda, Gederawatta claimed by Ratnayaka Mudiyansele Kalubanda and another, Gederawatuyaya (private), Pathagawawatta claimed by L. H. M. Punchirala and another, Gederawatuyaya, private, Wagolladeniyekumburuyaya, private, a stream, Wagolladeniyekumburuyaya, private, Gederawatuyaya, private, Wagolladeniyekumburupillewa claimed by Tennakoon Mudiyansele Ranmenika, Wagollewatta claimed by Sansakara Herat Mudiyansele Peela-ela Appuhamy, Gederawatuyaya (private), T. P. 153,753, Gederawatuyaya (private), T. P. 153,782, Gederawatuyaya (private), Gederawatta claimed by Ratnayake Mudiyansele Kalu Banda and another, Gederawatuyaya (private), Paluwatta claimed by Tennakoon Mudiyansele Kiri Banda and others, Gederawatuyaya (private), Ehetugastennehena sold by the Crown, Embillapitiyehena sold by the Crown, Ambagahamulahena sold by the Crown, Ganimmagawahena claimed by the Crown, T. P. 208,613, the boundary of the Gandahaye korale.



Surveyor-General's Office,  
Colombo, June 12, 1914.

Scale of 4 Chains to an Inch.

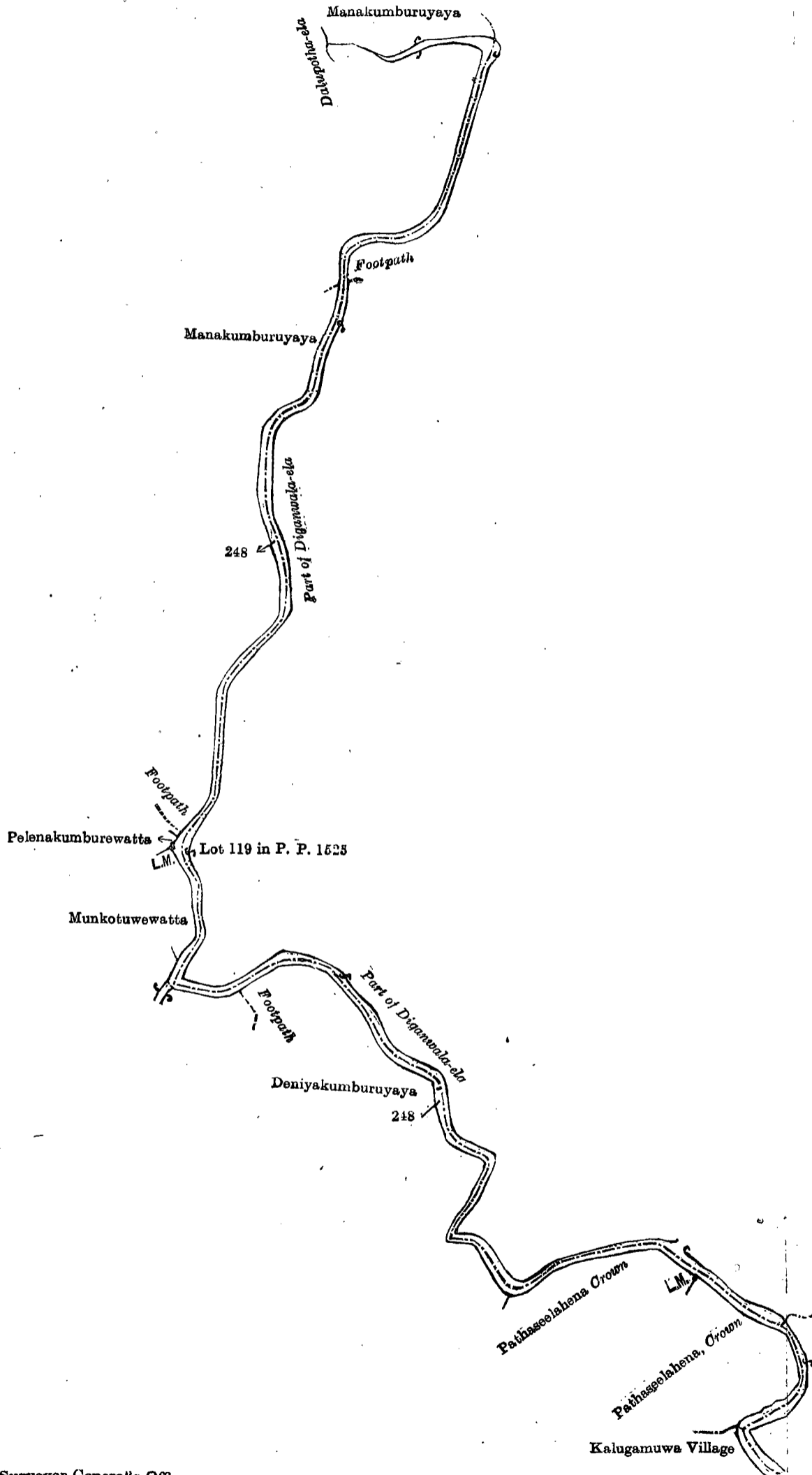
G. K. THORNHILL,  
for Acting Surveyor-General.



X.—Preliminary plan 1,522.

Lot.	Name of Land.	Extent, A. R. P.
248 . . .	Diganwala-ela (stream)	0 3 27

and bounded as follows : on the north by Manakumburuyaya (private) ; on the east by part of Diganwala-ela ; on the south by the village limit of Kalugamuwa, Pathseealahena claimed by the Crown, Deniyekumburuyaya (private) ; on the west by Munkotuwewatta sold by the Crown, Pelenakumburewatta claimed by Malawuge Herat Mudiyanselege Kalu Banda and another, Manakumburuyaya, private, the Dalupota-ela.



Surveyor-General's Office,  
Colombo, June 12, 1914.

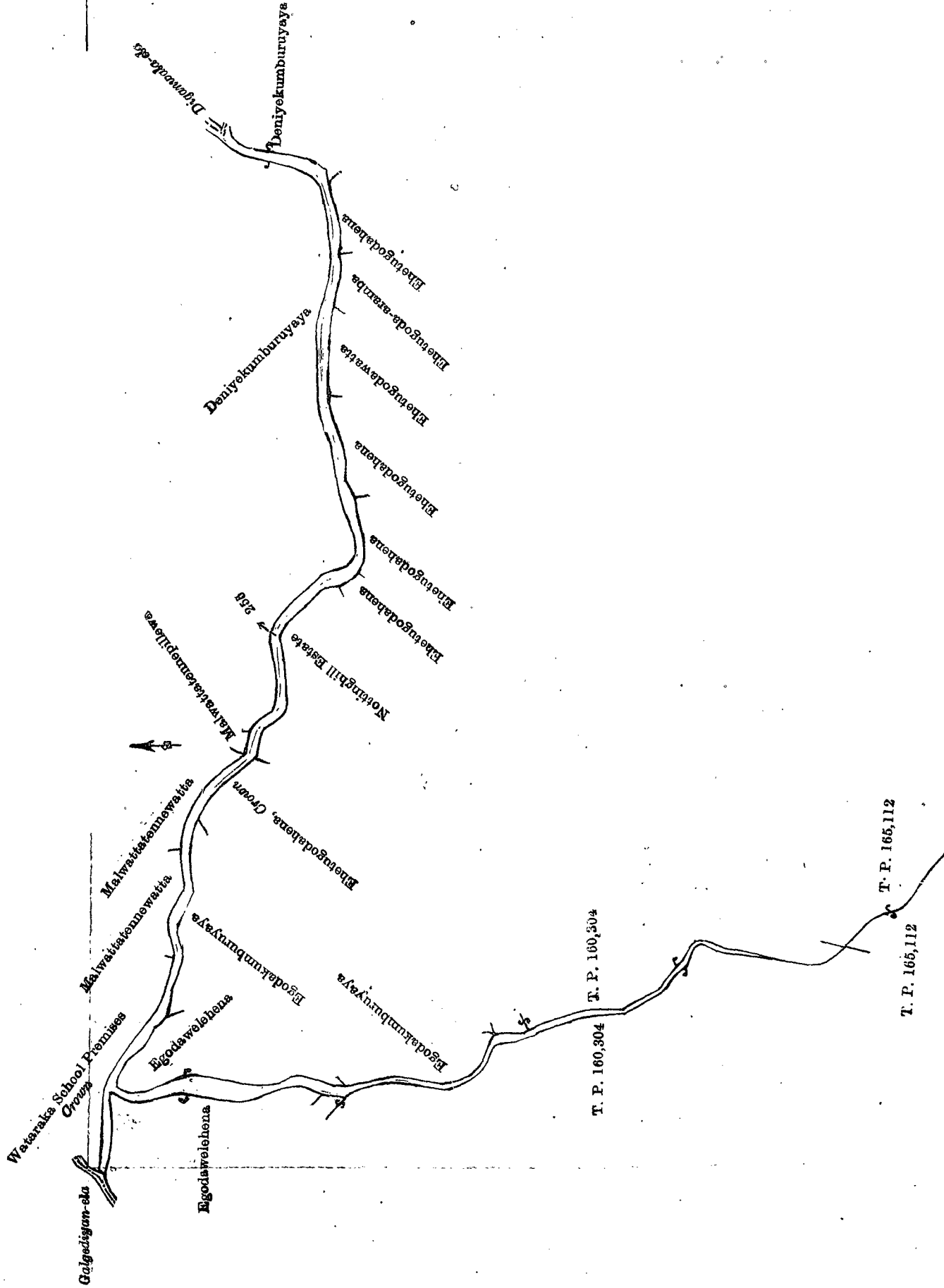
Scale of 4 Chains to an Inch

G. K. THORNHILL,  
for Acting Surveyor-General.

XI.—Preliminary plan 1,522.

Lot.	Name of Land.	Extent, A. R. P.
255	Malwattatenna-ela (stream)	1 2 37

and bounded as follows: on the north by Wataraka school premises claimed by the Crown, Malwattatennawatta sold by the Crown, Malwattatennepillewa claimed by B. M. Punchirala, Deniyekumburuyaya, private, the Diganwala-ela; on the east by Diganwala-ela, Deniyekumburuyaya, private; on the south by Ehetugodahena sold by the Crown, Ehetugodaramba claimed by Galatara Vidanelage Bandirala and others, Ehetugodawatta claimed by Galatara Vidanelage Punchirala Ehetugodahena sold by the Crown, Ehetugodahena claimed by Dr. H. M. Fernando, Nottinghill estate claimed by Dr. H. M. Fernando, Ehetugodahena claimed by the Crown, Egodakumburuyaya, private, Egodawelehena claimed by Hakurubadalage Rankira and others, Egodakumburuyaya, private, T. P. 160,304, T. P. 165,112; on the west by T. P. 165,112, T. P. 160,304, Egodawelehena claimed by Hakurubadalage Rankira and others, the Galgediyan-ela.



Surveyor-General's Office,  
Colombo, June 12, 1914.

Scale of 4 Chains to an Inch.

G. K. THORNHILL,  
for Acting Surveyor-General.

February 10, 1915.

N. A. HAMPTON,  
Special Officer.

**Anuradhapura S. O. No. 737.****Order under Section 2 of "The Waste Lands Ordinances of 1897, 1899, 1900, and 1903,"  
declaring Lands to be Crown Property.**

In the matter of the lands commonly called or known as Puliyankulamekele, bund reservation, Puliyankulamewewa, &c., situate in the village of Puliyankulama, in the Pahalakende tulana of the Kende korale of the Nuwaragam palata, in the North-Central Province, and of "The Waste Lands Ordinances of 1897, 1899, 1900, and 1903."

THE notice required by section 1 of "The Waste Lands Ordinances of 1897, 1899, 1900, and 1903," having been duly published in manner prescribed by that section in respect of the above-named lands (*vide* Notice No. 5,418), and no claim having been made to the said lands or to any interest therein within the period of three months from the date specified in the said notice, I, Thomas Graham Willett, Special Officer appointed under section 28 of the said Ordinances, under and by virtue of the powers vested in me in that behalf by section 2 of the said Ordinances, do hereby on March 3, 1915, order and declare that the said lands, as more fully described herein below, situate in the village of Puliyankulama, in the Pahalakende tulana of the Kende korale of the Nuwaragam palata, in the North-Central Province, and shown as lots 1, 1A, 3, 5, 6, 7, 8, 9, 10, 11 in preliminary plan 613, and in the annexed diagram, and containing in extent 119 acres 2 roods and 2 perches, are the property of the Crown.

*Description of the Lands referred to.*

The following lots situated in the village of Puliyankulama, in the Pahalakende tulana of the Kende korale of the Nuwaragam palata, in the North-Central Province, as described in the annexed diagram:—

## Preliminary plan 613.

Lot.	Name of Land.	Extent, A. R. P.	Lot.	Name of Land.	Extent, A. R. P.
1	Puliyankulamekele	.. 109 0 9	8	Adipara	.. 0 0 9
1A	Bund reservation	.. 0 3 13	9	Ara	.. 0 0 18
3	Puliyankulamewewa	.. 8 3 19	10	Adipara	.. 0 0 8
5	Adipara	.. 0 0 10	11	Horawa-ela	.. 0 0 3
6	Do.	.. 0 0 10			
7	Stream	.. 0 1 23			
					119 2 2

and bounded as follows: on the north by the village limit of Mayilagammana; on the east by the village limit of Nekatunuwewa, the boundary of Kanadara korale; on the south by the boundary of Kanadara korale, the village limit of Pinogama; on the west by the village limit of Pinogama.

NOTE.—The following lots lying within the above boundaries are excluded from this order, and their aggregate acreage of 4 acres 1 rood and 29 perches is not included in the acreage of 119 acres 2 roods and 2 perches given above:—

## Preliminary plan 613.

Lot.	Name of Land.	Extent, A. R. P.
2	Puliyankulama, Palugangoda	.. 0 1 32
4	Puliyankulamawela	.. 3 3 37
		4 1 29

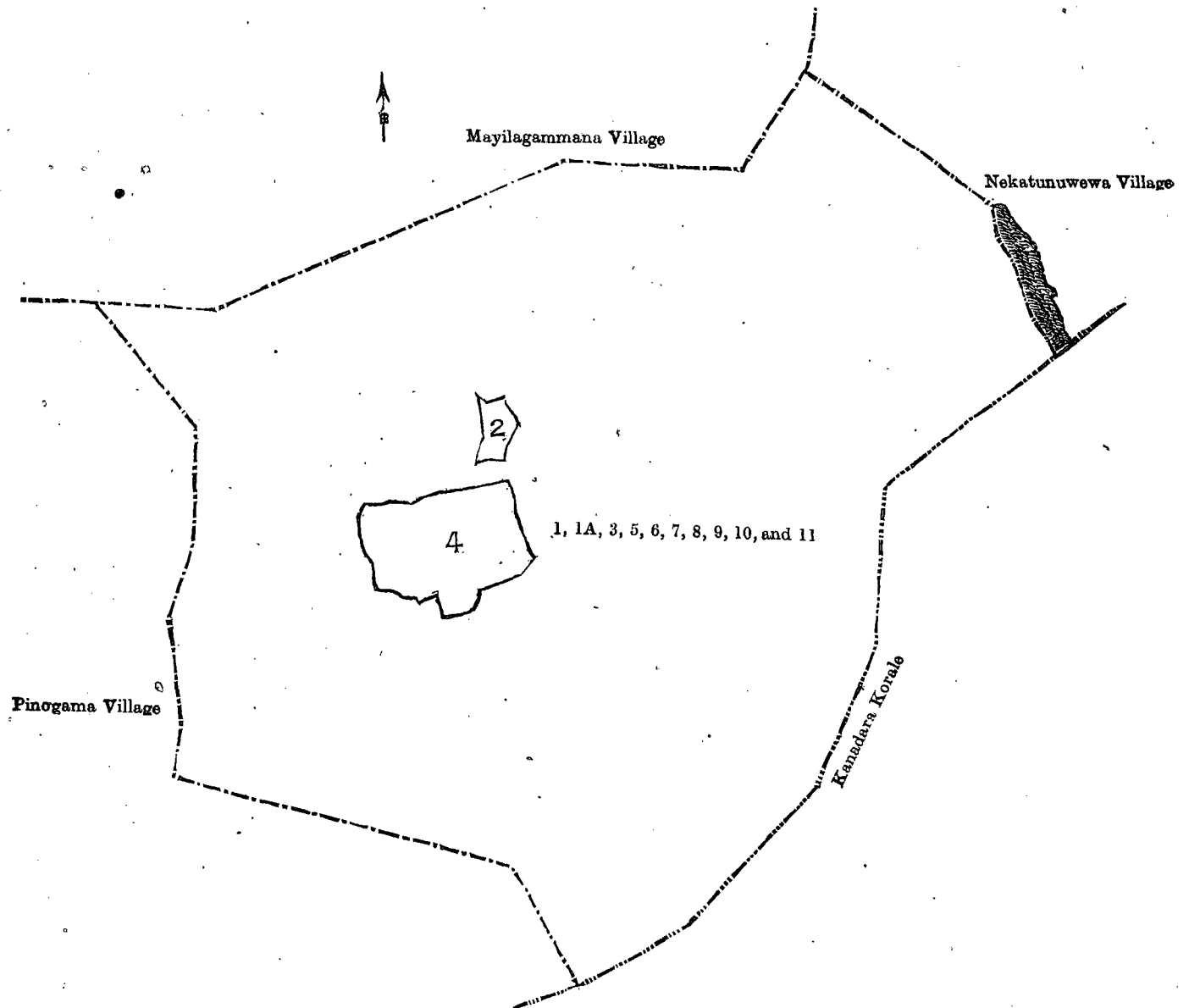
[For Diagram see page 892.]

**Uva S. O. No. 1,947.****Order under Sections 2 and 4, Sub-section (1), of "The Waste Lands Ordinances of 1897, 1899, 1900, and 1903,"  
declaring Lands to be Crown Property.**

In the matter of the lands commonly called or known as part of Matigatta-ara, Kuda-oya, Keliwessa-ara, &c., situate in the village of Keliwessa, in the Kandukara korale of the Buttala division, in the Province of Uva, and of "The Waste Lands Ordinances of 1897, 1899, 1900, and 1903."

WHEREAS in pursuance of section 1 of the said Ordinances it was duly notified on November 15, 1912, that if no claim to the lands commonly called or known as part of Matigatta-ara, Kuda-oya, Keliwessa-ara, &c., situate in the village of Keliwessa, in the Kandukara korale of the Buttala division, in the Province of Uva, containing in extent 743 acres 3 roods and 31 perches, and shown as lots 1, 2, 3, 4, 5, 6, 8, 9, 10, 11, 12, 13, 14, 15, 16, 19, 20, 24, 24A, 24B, 27, 29, 30, 31, 32, 33, 34, 35 in preliminary plan 269 and in the annexed diagram, was made to John Murray Davies, Special Officer appointed under section 28 of the said Ordinances, within the period of three months from the date specified in such notice, such lands would be declared the property of the Crown, and dealt with on account of the Crown (*vide* Notice No. 4,630):

And whereas (1) Polwattedegedera Tissahamy made claim to the said lot 5, (2) Wickramasingha Mudiyanseleage Pitiyegedera Penidodanghawatte Hudu Kuma made claim to the said lot 16, and (3) Dewature Walawwe Ratnayaka Mudiyanseleage Kiri Banda made claim to the said lots 5 and 27, and whereas the said 1st claimant came to an agreement dated March 18, 1913, whereby in consideration of being declared the purchaser of 4 acres more or less of lot 5, now shown as lot 5A in the same block survey preliminary plan for a sum of Rs. 30, he withdrew his claim to the above-mentioned lot 5; the said 2nd claimant entered into an agreement dated March 23, 1913, whereby in consideration of Wickramasingha Mudiyanseleage Banda and herself being declared each the purchaser of 2 acres more or less of lot 16, now shown as lots 16A and 16B respectively for a sum of Rs. 15 each, she withdrew her claim to the above-mentioned lot 16; and whereas the said 3rd claimant entered into an agreement dated March 18, 1913, whereby it was agreed that he should be declared the purchaser of 4 acres more or less of lot 27 upon payment, on or before June 18, 1913, of a sum of Rs. 30, as the purchase amount of the said 4 acres more or less, and whereas he withdrew his claim to the remainder of lot 27 and the above-mentioned lot 5, and whereas it was further agreed by the same agreement that in default of such payment his claim to the said 4 acres more or less in respect of which the said payment was to be made should also be considered to have been withdrawn, and the said 4 acres more or less should also be declared to be the property of the Crown, and whereas the said claimant has failed to make the said payment by the due date, and whereas no claim was made to the above-mentioned lots 1, 2, 3, 4, 6, 8, 9, 10, 11, 12, 13, 14, 15, 19, 20, 24, 24A, 24B, 29, 30, 31, 32, 33, 34, 35 within the said period of three months, I, John Murray Davies, Special Officer appointed under section 28 of the said Ordinances, under and by virtue of the powers vested in me in that behalf by section 4 of the said Ordinances, do hereby on December 16, 1914, order and declare under sections 2 and 4, sub-section (1), of the said Ordinances, that the said lands, as more fully described herein below, are the property of the Crown.



Surveyor-General's Office,  
Colombo, August 24, 1914.

Scale of 8 Chains to an Inch.

G. K. THORNHILL,  
for Acting Surveyor-General.

March 3, 1915.

T. G. WILLETT,  
Special Officer.

*Description of the Lands referred to.*

The following lots situated in the village of Keliwessa, in the Kandukara korale of the Buttala division, in the Province of Uva, as described in the annexed diagram:—

Preliminary plan 269.

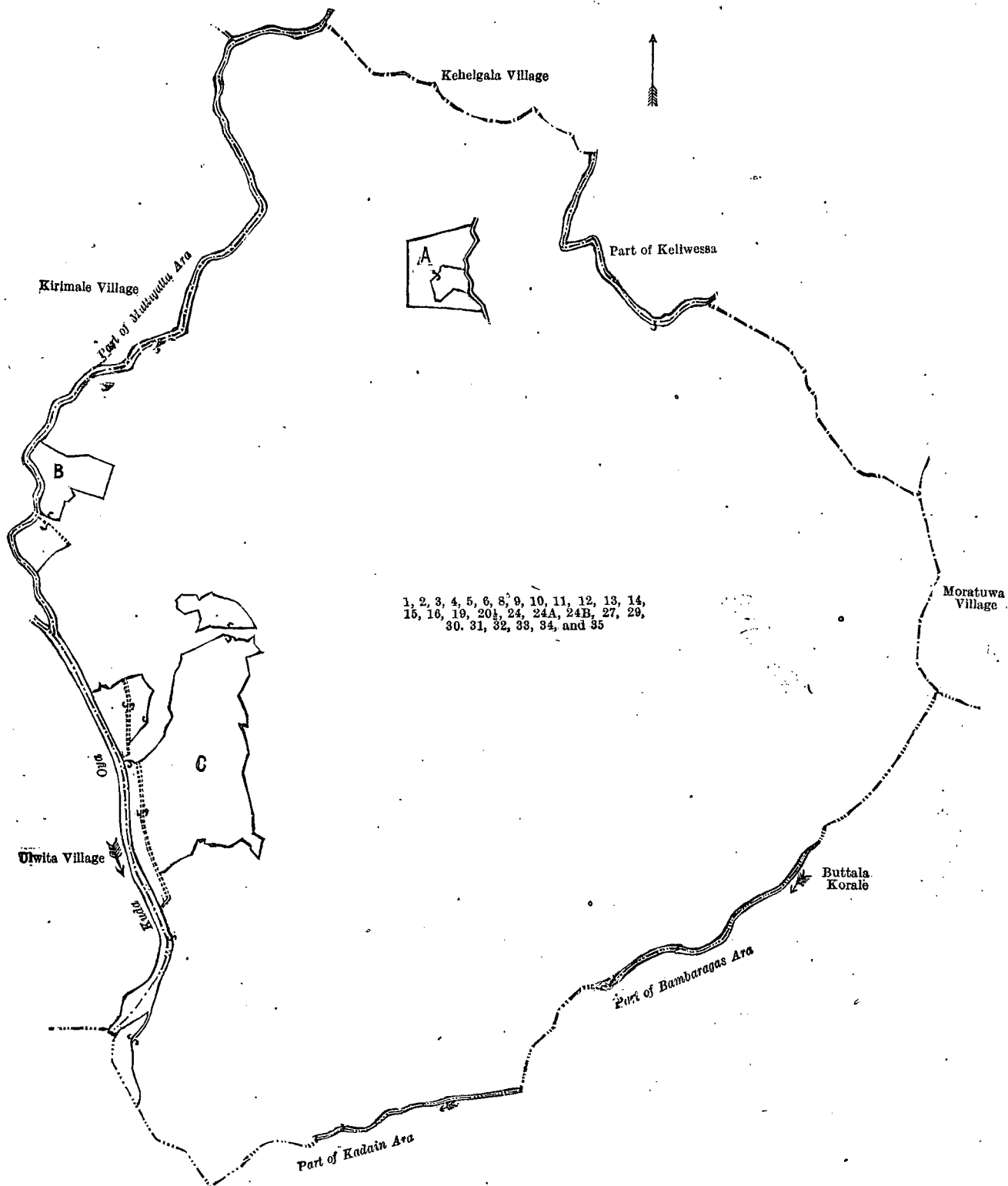
Lot.	Name of Land.	Extent, A. R. P.	Lot.	Name of Land.	Extent, A. R. P.
1	Part of Matigatta-ara, Kuda-oya, Keliwessa-ara, &c.	18 0 34	15	Suriyagollepatana	16 0 5
2	Suriyagollemukalanyaya	162 0 22	16	Godahena, &c.	60 1 10
3	Madagodamandiyapatana <i>alias</i> Madakolamandiyapatana	17 1 24	19	Minor road	0 2 20
4	Batuhenyayapatana, Medakolamandiyapatana	0 3 26	20½	Do.	0 1 2
5	Batuhenyaya, Getaudakonekiulehena, &c.	160 1 12	24	A portion of footpath to Kirigalpotta	0 0 10
6	Footpath	0 0 35	24A	Do.	0 0 1
8	Do.	0 0 18	24B	Do.	0 0 5
9	Karuwalagasellamukalana, &c.	79 1 35	27	Kukurumanketiyeheyaya, &c.	55 1 4
10	Moratukandepatana, &c.	162 2 9	29	Moratummulemukalana	2 0 17
11	Udamullemukalana	0 1 32	30	Do.	1 3 15
12	Medakolamandiyapatana	3 0 34	31	Part of Dambaragas-ara	0 2 5
13	Footpath	0 0 15	32	Stream (part of Kaduin-ara)	0 0 29
14	Medakolamandiyapatana	0 2 14	33	Kandura	0 1 14
			34	Minor road (portion)	0 2 16
			35	Ela	0 0 8
					743 3 31

and bounded as follows: on the north by the village limit of Kahelagala, part of Keliwessa; on the east by the village limit of Moratuwa; on the south by the boundary line of Buttala korale (part of Bambaragas-ara), the boundary line of Buttala korale (part of Kadain-ara), the boundary line of Buttala korale; on the west by Kuda-oya (the village limit of Ulwita), part of Matigatta-ara (the village limit of Kirimale).

NOTE.—The following lots lying within the above boundaries are excluded from this order, and their aggregate acreage of 42 acres and 9 perches is not included in the acreage of 743 acres 3 roods and 31 perches given above:—

Preliminary plan 269.

Lot.	Name of Land.	Extent, A. R. P.	Lot.	Name of Land.	Extent, A. R. P.
A 5A ..	Batuhenyayehena	.. 4 1 18	C 22 ..	Kitulgaswatta ..	.. 0 1 34
A 7 ..	Polwatta ..	.. 1 0 22	C 23 ..	Narangahawatta and Egodagedera-	
B 16A ..	Haramatilandeyayahena	.. 2 0 24		watta	.. 1 2 35
B 16B ..	Do. ..	.. 2 0 10	C 24½ ..	Hewapanguwekekulmullewatta ..	.. 0 0 12
B 17 ..	Pitiyegederawatta	.. 1 0 11	C 25 ..	Pinarawewatta ..	.. 0 2 30
B 18 ..	Penidodanghawatta	.. 1 0 12	C 26 ..	Penidodanghawatta	.. 0 0 38
C 16C ..	Bakmunarawa (abandoned)	.. 0 0 14	C 28 ..	Godakumburewatta	.. 0 1 14
C 20 ..	Dunumadalagahakumbura, &c. ..	.. 26 2 7			
C 21 ..	Bakamuna-arawewatta	.. 0 0 8			42 0 9



Surveyor-General's Office,  
Colombo, November 2, 1914.

Scale of 16 Chains to an Inch.  
December 16, 1914.

J. M. DAVIES,  
Special Officer.

G. K. THORNHILL,  
for Acting Surveyor-General.

## PRELIMINARY NOTICES.

## Anuradhapura Notice No. 5,587.

## Notice under "The Waste Lands Ordinances of 1897, 1899, 1900, and 1903."

TAKE notice that unless within three months from June 11, 1915, the persons, if any, who claim any interest in the lands hereinafter mentioned or in any one or more of such lands or to some interest therein make claim in person or in writing to the said lands or any of them or to some interest therein to T. G. Willett, Esq., Special Officer appointed under section 28 of "The Waste Lands Ordinances of 1897, 1899, 1900, and 1903," at his office at Fort, Colombo :

Such Special Officer, in pursuance of the powers vested in him by the said Ordinances, will declare by writing under his hand that the said lands, or such of them as to which no claim has been made, are the property of the Crown.

T. G. WILLETT,  
Special Officer.

## Description of the Lands referred to.

The following lots situated in the village of Kudamankadawala, in the Galkadawala tulana of the Nuwaragam korale of the Nuwaragam palata, in the North-Central Province, as described in the annexed diagram :—

## Preliminary plan 648.

Lot.	Name of Land.	Extent, A. R. P.	Lot.	Name of Land.	Extent, A. R. P.
1 ..	Kudamankadawalamukalana	1,270 0 37	13 ..	Ihalakudamankadawala tank	6 1 28
2 ..	Adipara (footpath)	0 1 17	14 ..	Adipara (footpath)	0 0 12
3 ..	Perumkulama (tank and bund)	27 3 16	15 ..	Mukalana	0 3 3
4 ..	Pahalakudamankadawala tank	21 1 18	17 ..	Adipara (footpath)	0 0 4
5 ..	Mukalana	1 1 39	18 ..	Aliyapatu-ela	1 2 4
6 ..	Horow-ela	0 0 16	19 ..	Adipara (footpath)	0 0 6
8 ..	Ela	1 3 13	21 ..	Damatawewa	1 0 16
9 ..	Adipara (footpath)	0 0 8	22 ..	Part of Talawa-oya	3 0 9
11 ..	Do. ( do. )	0 0 12			
12 ..	Do. ( do. )	0 0 6			
					1,336 1 24

and bounded as follows : on the north by the village limit of Katupuliyankulama ; on the east by the village limit of Elayapatwewa ; on the south by the village limit of Mahamankadawala, the village limit of Pahalayalagama, the village limit of Ranorewa (part of Talawa-oya) ; on the west by the village limit of Ranorewa.

NOTE.—The following lots lying within the above boundaries are excluded from this notice, and their aggregate acreage of 19 acres 2 roods and 26 perches is not included in the acreage of 1,336 acres 1 rood and 24 perches given above :—

## Preliminary plan 648.

Lot.	Name of Land.	Extent, A. R. P.	Lot.	Name of Land.	Extent, A. R. P.
7 ..	Mylalahakumbura	8 0 21	20 ..	Accaraidama (T. P. 244,709)	5 0 0
10 ..	Accaraidama (T. P. 278,702)	1 1 23			
10½ ..	Landa	2 0 13			19 2 26
16 ..	Palugahakumbura	3 0 9			

[For Diagram see page 895.]

## Kegalla Notice No. 5,588.

## Notice under "The Waste Lands Ordinances of 1897, 1899, 1900, and 1903."

TAKE notice that unless within three months from June 11, 1915, the persons, if any, who claim any interest in the lands hereinafter mentioned or in any one or more of such lands or to some interest therein make claim in person or in writing to the said lands or any of them or to some interest therein to T. G. Willett, Esq., Special Officer appointed under section 28 of "The Waste Lands Ordinances of 1897, 1899, 1900, and 1903," at his office at Fort, Colombo :

Such Special Officer, in pursuance of the powers vested in him by the said Ordinances, will declare by writing under his hand that the said lands, or such of them as to which no claim has been made, are the property of the Crown.

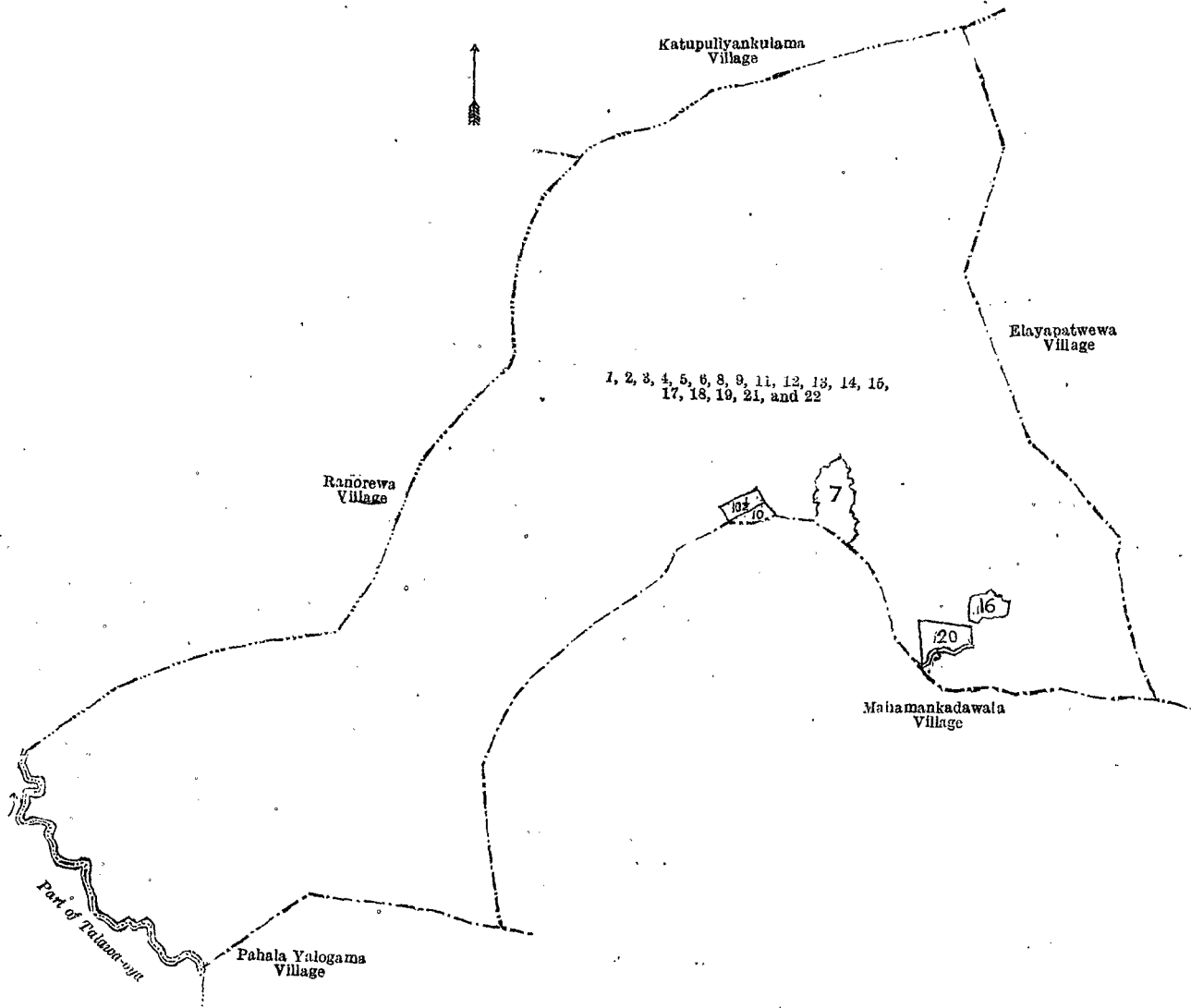
T. G. WILLETT,  
Special Officer.

## Description of the Lands referred to.

The following lots situated in the village of Palle Beddawala, in the Galboda korale of the Kegalla District, in the Province of Sabaragamuwa, as described in the annexed diagrams :—

## I.—Preliminary plan 173.

Lot.	Name of Land.	Extent, A. R. P.	Lot.	Name of Land.	Extent, A. R. P.
4 ..	Diganehena	2 3 25	22 ..	Alagalla railway line	1 3 27
5 ..	Do. (railway reservation)	0 2 15	23 ..	Gonpassaramullehena (railway reservation)	0 2 23
6 ..	Kandawalahena alias Diganehena (railway reservation)	0 1 37	24 ..	Diganehena ( do. )	0 1 13
7 ..	Do.	0 3 31	25 ..	Kalaotuwawehena ( do. )	0 1 34
9 ..	Gonpassaramullehena	0 1 1	42 ..	Subeyakotuwa	0 2 14
10 ..	Gonpassaramullehena (railway reservation)	0 0 31	43 ..	Pansalahena	0 3 13
11 ..	Warakatennehena (railway reservation)	0 3 18	44 ..	Galpitamadahena, Bogahahena	4 2 8
12 ..	Do. ( do. )	0 3 37	44A ..	Udameegahahena	0 1 36
16 ..	Belungalahena ( do. )	0 2 10	45 ..	Imiyagehena	2 2 6
17 ..	Banerekgehena ( do. )	0 0 25	46 ..	Diganehena	0 2 22
18 ..	Belungalahena ( do. )	1 2 1	47 ..	Gonpassaramullehena, Diganehena	0 2 17
19 ..	Haliyahenewatta ( do. )	0 0 27	47A ..	Diganehena	0 0 8
21 ..	Haliyahena ( do. )	0 3 32	48 ..	Haliyahena	1 3 18
			51 ..	Galketiyehehena	0 1 3
			53 ..	Kankanankotuwa	1 0 0



Surveyor-General's Office,  
Colombo, February 24, 1915.

Scale of 32 Chains to an Inch.

Anuradhapura S. O. 21—1915.

G. K. THORNHILL,  
for Surveyor-General.

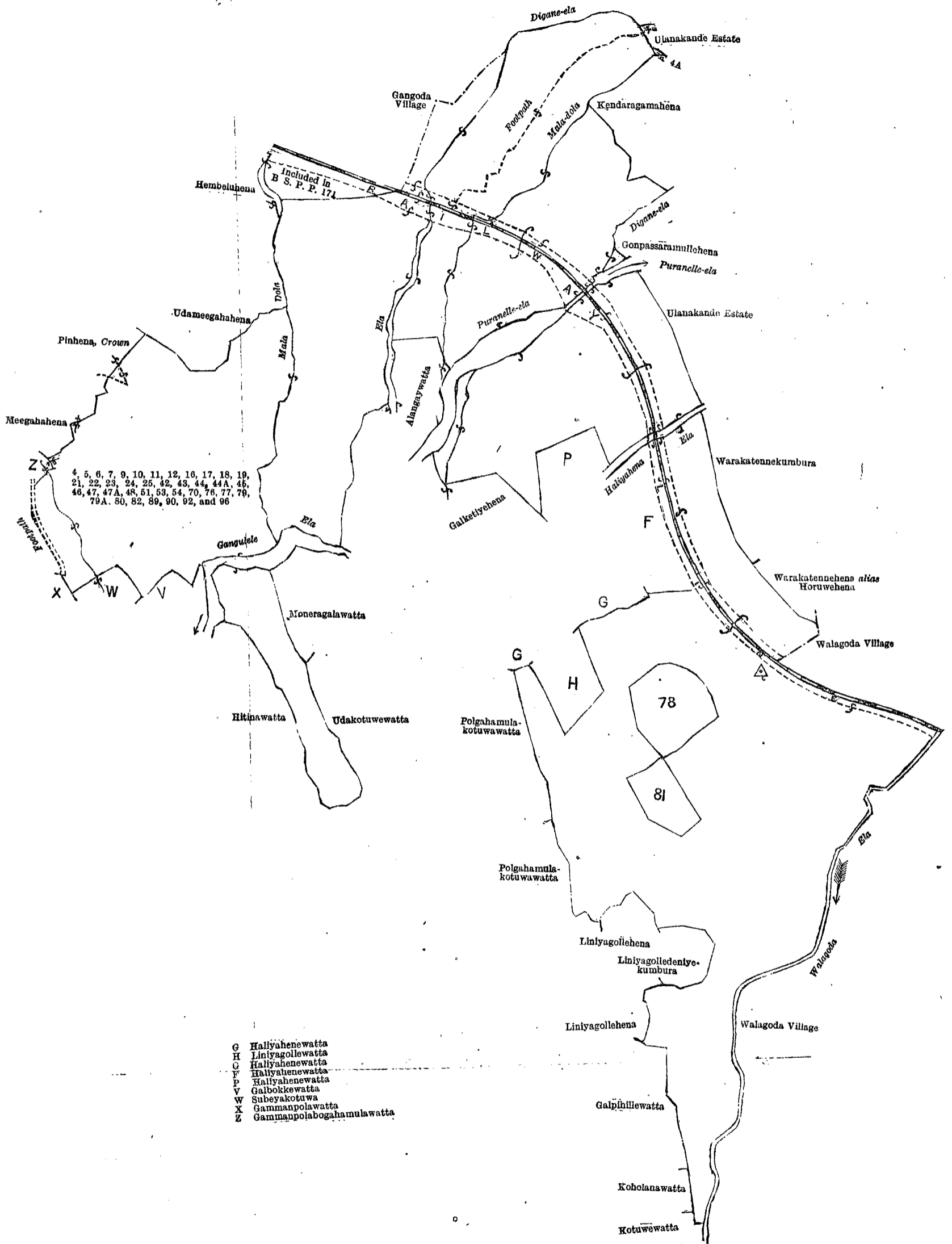
Lot.	Name of Land.	Extent, A. R. P.	Lot.	Name of Land.	Extent, A. R. P.
54	Bogahahena ..	0 2 33	89	Liniyagollehena ..	1 2 18
70	Pettahena ..	1 1 26	90	Do. ..	1 3 0
76	Liniyagollehena, Liniyagollewatta	0 2 35	92	Do. ..	0 0 36
77	Do. ..	2 1 23	96	Liniyagollemukalana <i>alias</i> Gamu-	
79	Belungalehena ..	1 3 17		gemukalana ..	1 2 24
79A	Basnakgehena ..	0 0 8			
80	Liniyagollehena ..	0 2 29			40 3 14
82	Do. ..	0 1 33			

and bounded as follows : on the north by the railway line, the village limit of Gangoda, the Digane-ela ; on the east by Ulanakanda estate claimed by the Colombo Commercial Company, the Mala-dola, Kendaragamahena claimed by Pahala Rasneka Mudiyansele Appuhamy and others, the Digane-ela, Gonpassaramullehena claimed by Pahala Rasnekagedera Mudiyanse, the Puranelle-ela, Ulanakanda estate claimed by the Colombo Commercial Company, the Haliyakiula-ela, Warakatennekumbura claimed by Dassanayaka Mudiyansele Dingiri Appuhamy and others, Warakatennehena *alias* Horuwehena claimed by the Colombo Commercial Company, the village limit of Walagoda, the Walagoda-ela (the village limit of Walagoda) ; on the south by Kotuwewatta claimed by R. M. Appuhamy, Koholanewatta claimed by Dassanayaka Mudiyansele Dingiri Mahatmaya, Galpillewatta claimed by Galpillegedera Rankira, Liniyagollehena claimed by Dahanaka Mudiyansele Dingiri Appuhamy, *ex-Korala*, and another, Liniyagolledeniyeekumbura claimed by Dahanaka Mudiyansele Menikhamy, Liniyagollehena claimed by Dahanaka Mudiyansele Dingiri Appuhamy, *ex-Korala*, and another, Polgahamulakotuwwatta claimed by Dahanaka Mudiyansele Jotihamy and another, Haliyahenawatta claimed by Dassanayaka Mudiyansele Dingiri Appuhamy and others, Liniyagollewatta claimed by Udabeddewala Yapa Mudiyansele Mudiyanse, Haliyahenawatta claimed by Dassanayaka Mudiyansele Dingiri Appuhamy and others, the Haliyakiula-ela, Haliyahenawatta claimed by Dassanayaka Mudiyansele Dingiri Appuhamy, *ex-Korala*, Galketiyehehena claimed by Dahanaka Mudiyansele Mudiyanse and others, the Purangelle-ela, Alangaywatta claimed by Pahala Rasneka Mudiyansele Appuhamy, the Gangulele-ela, Moriagaralawatta claimed by Dahanaka Mudiyansele Dingiri Appuhamy, Udakotuwwatta claimed by ditto and others ; on the west by Udakotuwwatta claimed by Dahanaka Mudiyansele Dingiri Appuhamy and others, Hitinawatta claimed by D. M. Dingiri Mahatmaya, the Gangulele-ela, Galbokkewatta claimed by Dassanayaka Mudiyansele Tikiri Banda, Subeyakotuwa claimed by Dassanayaka Mudiyansele Jotihamy, Gammanpolawatta claimed by Dassanayaka Mudiyansele Dingiri Banda, a footpath, Gammanpolabogahamulawatta claimed by D. M. Dingiri Appuhamy and others, Meegahahena claimed by Sinhala Pedige Mohota, Pinhena claimed by the Crown, Udameegahahena claimed by Maparalalage Kiri Banda, the Mala-dola, Hembeluhena claimed by Sinhala Pedige Siriya and others.

NOTE.—The following lots lying within the above boundaries are excluded from this part of the notice, and their aggregate acreage of 1 acre and 30 perches is not included in the acreage of 40 acres 3 roods and 14 perches given above:—

Lot.	Name of Land.	Extent, A. R. P.
4A	Diganehena ..	0 0 2
78	Liyangollawatta ..	0 3 3
81	Do. ..	0 1 25
		1 0 30

D 10



Surveyor-General's Office,  
Colombo, January 6, 1915.

Scale of 4 Chains to an Inch.

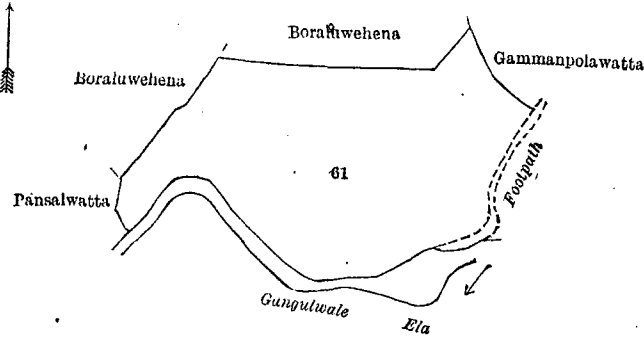
G. K. THORNHILL,  
for Surveyor-General.



II.—Preliminary plan 173.

Lot.	Name of Land.	Extent, A. R. P.
61	Boraluwehena	2 2 33

and bounded as follows: on the north by Boraluwehena claimed by Rasnekgedera Dingiri Menika, Gammanpolawatta claimed by Dissanayaka Mudiyansele Kiri Banda; on the east by a footpath, the Gangulwala-ela; on the south by the Gangulwala-ela; on the west by Pansalwatta claimed by Dassanayaka Mudiyansele Dingiri Appuhamy, Boraluwehena claimed by Dassanayaka Mudiyansele Punchi Menika and others.



Surveyor-General's Office,  
Colombo, January 6, 1915.

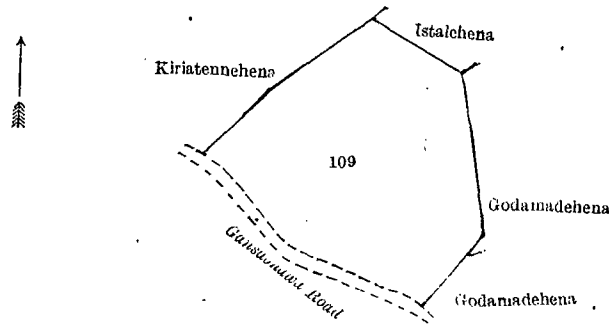
Scale of 4 Chains to an Inch.

G. K. THORNHILL,  
for Surveyor-General.

III.—Preliminary plan 173.

Lot.	Name of Land.	Extent, A. R. P.
109	Kiriyatennehena	2 0 26

and bounded as follows: on the north by Istalchena claimed by Dassanayaka Mudiyansele Dingiri Mahatmaya; on the east by Godamadehena claimed by Dassanayaka Mudiyansele Dingiri Appuhamy and others; on the south by a Gansabhawa road; on the west by Kiriatennehena claimed by Kiriatenne Pansala.



Surveyor-General's Office,  
Colombo, January 6, 1915.

Scale of 4 Chains to an Inch.

G. K. THORNHILL,  
for Surveyor-General.

Kegalla S. O. 4—1915.