

Ceylon Government Gazette

Published by Authority.

No. 6,722 — FRIDAY, JUNE 18, 1915.

PART I.—General: Minutes, Proclamations, Appointments, and General Government Notifications.
 PART II.—Legal and Judicial.
 PART III.—Provincial Administration.
 PART IV.—Land Settlement.
 PART V.—Mercantile, Marine, Municipal, Local, &c.

Separate paging is given to each Part in order that it may be filed separately.

Part IV.—Land Settlement.

	PAGE	PAGE
Final Orders	899	Preliminary Notices

FINAL ORDERS.

Matara S. O. No. 1,677.

Order under Section 4, Sub-section (1), of "The Waste Lands Ordinances of 1897, 1899, 1900, and 1903," declaring Land to be Crown Property.

In the matter of the land commonly called or known as Hatliyaddagoda (road reservation), situate in the village of Peddapitiya, in the Weligam korale of the Matara District, in the Southern Province, and of "The Waste Lands Ordinances of 1897, 1899, 1900, and 1903."

WHEREAS in pursuance of section 1 of the said Ordinances it was duly notified on August 7, 1914, that if no claim to the land commonly called or known as Hatliyaddagoda (road reservation), situate in the village of Peddapitiya, in the Weligam korale of the Matara District, in the Southern Province, containing in extent 25 perches, and shown as lot 139 in preliminary plan 537 and in the annexed diagram, was made to Frederick Lewis, Special Officer appointed under section 28 of the said Ordinances, within the period of three months from the date specified in such notice, such land would be declared the property of the Crown, and dealt with on account of the Crown (*vide* Notice No. 5,289):

And whereas Gallangodage Don Cornelis made claim thereto, and whereas the said claimant has withdrawn his claim to the said land, I, Frederick Lewis, Special Officer appointed under section 28 of the said Ordinances, under and by virtue of the powers vested in me in that behalf by section 4 of the said Ordinances, do hereby on February 23, 1915, order and declare under section 4, sub-section (1), of the said Ordinances, that the said land, as more fully described herein below, is the property of the Crown.

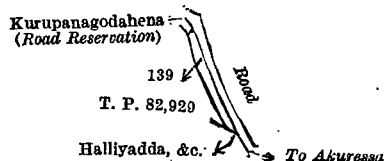
Description of the Land referred to.

The following lot situated in the village of Peddapitiya, in the Weligam korale of the Matara District, in the Southern Province, as described in the annexed diagram:—

Preliminary plan 537.

Lot.	Name of Land.	Extent.	
		A.	R. P.
139	Hatliyaddagoda (road reservation)..	0	0 25

and bounded as follows: on the north by Kurupanagodahena (road reservation) (private); on the east by the road to Akuressa; on the south by Halliyadda, &c. (private); on the west by T. P. 82,929.



Scale of 8 Chains to an Inch.

Surveyor-General's Office,
Colombo, February 6, 1915.

G. K. THORNHILL,
for Acting Surveyor-General.

FREDERICK LEWIS,
Special Officer.

February 23, 1915.

Matara S. O. No. 1,678.**Order under Section 4, Sub-section (1), of "The Waste Lands Ordinances of 1897, 1899, 1900, and 1903,"
declaring Land to be Crown Property.**

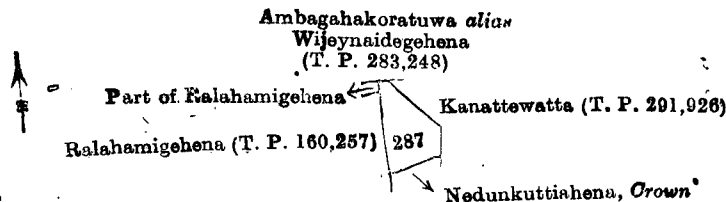
In the matter of the land commonly called or known as Ralahamigehena (abandoned scrub), situate in the village of Karaputugala, in the Gangaboda pattu of the Matara District, in the Southern Province, and of "The Waste Lands Ordinances of 1897, 1899, 1900, and 1903."

WHEREAS in pursuance of section 1 of the said Ordinances it was duly notified on October 29, 1914, that if no claim to the land commonly called or known as Ralahamigehena (abandoned scrub), situate in the village of Karaputugala, in the Gangaboda pattu of the Matara District, in the Southern Province, containing in extent 2 roods and 25 perches, and shown as lot 287 in preliminary plan 571, and in the annexed diagram, was made to Frederick Lewis, Special Officer appointed under section 28 of the said Ordinances, within the period of three months from the date specified in such notice, such land would be declared the property of the Crown, and dealt with on account of the Crown (*vide* Notice No. 5,414):

And whereas Wikkrama Adara Eliashami made claim thereto, and whereas the said claimant has withdrawn his claim to the said land, I, Frederick Lewis, Special Officer appointed under section 28 of the said Ordinances, under and by virtue of the powers vested in me in that behalf by section 4 of the said Ordinances, do hereby on February 25, 1915, order and declare under section 4, sub-section (1), of the said Ordinances, that the said land, as more fully described herein below, is the property of the Crown.

Description of the Land referred to.

The land commonly called or known as Ralahamigehena (abandoned scrub), situated in the village of Karaputugala, in the Gangaboda pattu of the Matara District, in the Southern Province, containing in extent 2 roods and 25 perches, shown as lot 287 in preliminary plan 571 and in the annexed diagram; and bounded as follows: on the north by Ambagahakoratuwa *alias* Wijeynaidegehena (T. P. 283,248), Kanattewatta (T. P. 291,926); on the east by Kanattewatta (T. P. 291,926); on the south by Nedunkuttiahena declared to be the property of the Crown under the Waste Lands Ordinances: on the west by Ralahamigehena (T. P. 160,257), part of Ralahamigehena (private).



Surveyor-General's Office,
Colombo, September 1, 1914.

Scale of 8 Chains to an Inch.

G. K. THORNHILL,
for Acting Surveyor-General.

February 25, 1915.

FREDERICK LEWIS,
Special Officer.

Matara S. O. No. 1,679.**Order under Section 4, Sub-section (1), of "The Waste Lands Ordinances of 1897, 1899, 1900, and 1903,"
declaring Land to be Crown Property.**


In the matter of the land commonly called or known as Nagahahena, situate in the village of Pananwela, in the Kandaboda pattu of the Matara District, in the Southern Province, and of "The Waste Lands Ordinances of 1897, 1899, 1900, and 1903."

WHEREAS in pursuance of section 1 of the said Ordinances it was duly notified on August 14, 1914, that if no claim to the land commonly called or known as Nagahahena, situate in the village of Pananwela, in the Kandaboda pattu of the Matara District, in the Southern Province, containing in extent 16 perches, and shown as lot 201½ in preliminary plan 177 and in the annexed diagram, was made to Frederick Lewis, Special Officer appointed under section 28 of the said Ordinances, within the period of three months from the date specified in such notice, such land would be declared the property of the Crown, and dealt with on account of the Crown (*vide* Notice No. 5,295):

And whereas Wikramaratna Jayasin Aratchchige Don Karolis made claim thereto, and whereas the said claimant having been duly called upon by me by a notice in writing under section 4, sub-section (1), of the Ordinances, duly served upon him, to produce before me the evidence and documents upon which he might rely in proof of his claim, and not having so appeared or produced such evidence and documents, I, Frederick Lewis, Special Officer appointed under section 28 of the Ordinances, under and by virtue of the powers vested in me in that behalf by section 4 of the said Ordinances, do hereby on March 12, 1915, order and declare under section 4, sub-section (1), of the said Ordinances, that the said land, as more fully described herein below, is the property of the Crown.

Description of the Land referred to.

The land commonly called or known as Nagahahena, situated in the village of Pananwela, in the Kandaboda pattu of the Matara District, in the Southern Province, containing in extent 16 perches, shown as lot 201½ in preliminary plan 177 and in the annexed diagram; and bounded as follows: on the north by Nagahahena to be declared the property of the Crown under the Waste Lands Ordinances; on the east and south by the Hin-dola; on the west by T. P. 167,450.



Surveyor-General's Office,
Colombo, June 30, 1914.

Scale of 8 Chains to an Inch.

G. K. THORNHILL,
for Acting Surveyor-General.

March 12, 1915.

FREDERICK LEWIS,
Special Officer.

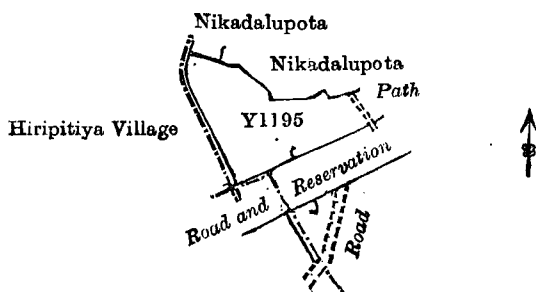
Kurunegala S. O. No. 1,041.**Order under Section 2 of "The Waste Lands Ordinances of 1897, 1899, 1900, and 1903,"
declaring Land to be Crown Property.**

In the matter of the land commonly called or known as resthouse premises, situate in the village of Nikadalupota, in the Mahagalboda Egoda korale of the Hiriyala hatpattu of the Kurunegala District, in the North-Western Province, and of "The Waste Lands Ordinances of 1897, 1899, 1900, and 1903."

THE notice required by section 1 of "The Waste Lands Ordinances of 1897, 1899, 1900, and 1903," having been duly published in manner prescribed by that section in respect of the above-named land (*vide* Notice No. 5,438), and no claim having been made to the said land or to any interest therein within the period of three months from the date specified in the said notice, I, John Murray Davies, Special Officer appointed under section 28 of the said Ordinances, under and by virtue of the powers vested in me in that behalf by section 2 of the said Ordinances, do hereby on March 2, 1915, order and declare that the said land, as more fully described herein below, situate in the village of Nikadalupota, in the Mahagalboda Egoda korale of the Hiriyala hatpattu of the Kurunegala District, in the North-Western Province, and shown as lot Y 1195 in preliminary plan 2,585, and in the annexed diagram, and containing in extent 2 roods and 20 perches, is the property of the Crown.

Description of the Land referred to.

The land commonly called or known as resthouse premises, situated in the village of Nikadalupota, in the Mahagalboda Egoda korale of the Hiriyala hatpattu of the Kurunegala District, in the North-Western Province, containing in extent 2 roods and 20 perches, shown as lot Y 1195 in preliminary plan 2,585 (acquisition survey), and in the annexed diagram, and bounded as follows: on the north by Nikadalupota claimed by Appuralage Dingiri Banda and others; Nikadalupota claimed by Unguralage Ukurala; on the east by a path, a road and reservation; on the south by a road and reservation, a road; on the west by the village limit of Hiripitiya.



Surveyor-General's Office,
Colombo, June 5, 1913.

Scale of 4 Chains to an Inch.

A. J. WICKWAR,
for Surveyor-General.

March 2, 1915. J. M. DAVIES,
Special Officer.

Kurunegala S. O. No. 1,042.**Order under Section 2 of "The Waste Lands Ordinances of 1897, 1899, 1900, and 1903,"
declaring Lands to be Crown Property.**

In the matter of the lands commonly called or known as Galagawawewa (tank and bund), road reservation, cemetery, &c., situate in the village of Habawewa, in the Kinyama korale of the Katugampola hatpattu of the Kurunegala District, in the North-Western Province, and of "The Waste Lands Ordinances of 1897, 1899, 1900, and 1903."

THE notice required by section 1 of "The Waste Lands Ordinances of 1897, 1899, 1900, and 1903," having been duly published in manner prescribed by that section in respect of the above-named lands (*vide* Notice No. 5,428), and no claim having been made to the said lands or to any interest therein within the period of three months from the date specified in the said notice, I, John Murray Davies, Special Officer appointed under section 28 of the said Ordinances, under and by virtue of the powers vested in me in that behalf by section 2 of the said Ordinances, do hereby on February 27, 1915, order and declare that the said land, as more fully described herein below, situate in the village of Habawewa, in the Kinyama korale of the Katugampola hatpattu of the Kurunegala District, in the North-Western Province, and shown as lots 4½, 10A, 6A, 7, 8, 8A, 8B, 8E, 8F, 8I, 8J, 8N, 8O, 8R, 8V, 8W, 8Y, 8AA, 18E, 20E in preliminary plan 1,460 and in the annexed diagrams, and containing in extent 7 acres 3 roods and 13 perches, are the property of the Crown.

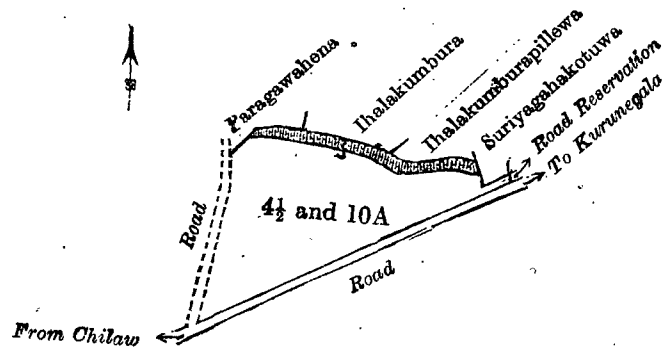
Description of the Lands referred to.

The following lots situated in the village of Habawewa, in the Kinyama korale of the Katugampola hatpattu of the Kurunegala District, in the North-Western Province, as described in the annexed diagrams:—

I.—Preliminary plan 1,460.

Lot.	Name of Land.	Extent, A. R. P.
4½	Galagawawewa (tank and bund)	4 3 30
10A	Road reservation	0 0 6
		4 3 36

and bounded as follows: on the north by Paragawahena claimed by Pinna Naide and others, Ihalakumbura claimed by ditto; on the east by Ihalakumburapillewa claimed by Pinna Naide and others, Suriyagahakotuwa claimed by Lama Naide and others, a road reservation; on the south by the road from Kurunegala to Chilaw; on the west by a road.



Surveyor-General's Office,
Colombo, September 4, 1914.

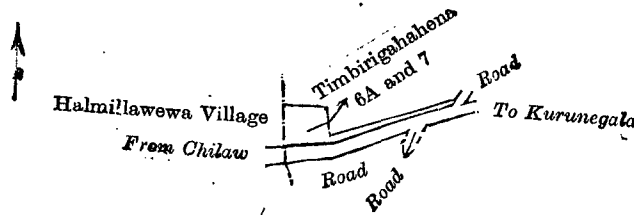
Scale of 8 Chains to an Inch.

G. K. THORNHILL,
for Acting Surveyor-General.

II.—Preliminary plan 1,460.

Lot.	Name of Land.	Extent, A. R. P.
6A ..	Reservation for road ..	0 0 18
7 ..	Cemetery ..	0 1 12
		0 1 30

and bounded as follows: on the north by Timbirigahahena claimed by Lama Naide and others; on the east by a road; on the south by the road from Kurunegala to Chilaw; on the west by the village limit of Halmillawewa.



Surveyor-General's Office,
Colombo, September 4, 1914.

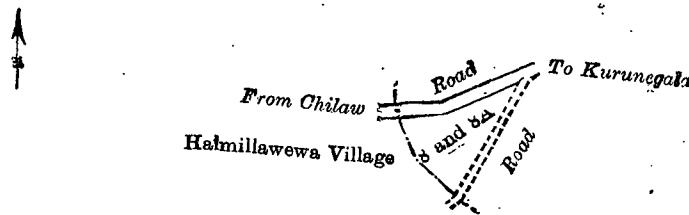
Scale of 8 Chains to an Inch.

G. K. THORNHILL,
for Acting Surveyor-General.

III.—Preliminary plan 1,460.

Lot.	Name of Land.	Extent, A. R. P.
8 ..	Galagawahena ..	0 1 8
8A ..	Do. ..	0 2 35
		1 0 3

and bounded as follows: on the north by the road from Chilaw to Kurunegala; on the east by a road; on the south and west by the village limit of Halmillawewa.



Surveyor-General's Office,
Colombo, September 4, 1914.

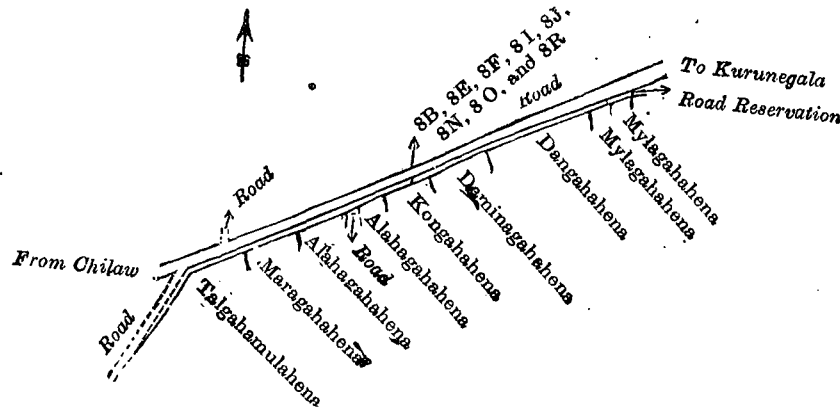
Scale of 8 Chains to an Inch.

G. K. THORNHILL,
for Acting Surveyor-General.

IV.—Preliminary plan 1,460.

Lot.	Name of Land.	Extent, A. R. P.	Lot.	Name of Land.	Extent, A. R. P.
8B ..	Reservation for road ..	0 0 19	8N ..	Reservation for road ..	0 0 21
8E ..	Do. ..	0 0 10	8O ..	Do. ..	0 0 4
8F ..	Do. ..	0 0 20	8R ..	Do. ..	0 0 5
8I ..	Do. ..	0 0 10			0 2 25
8J ..	Do. ..	0 0 16			

and bounded as follows: on the north by the road from Chilaw to Kurunegala; on the east by a road reservation; on the south by Mylagahahena claimed by Kiri Nachchire, Mylagahahena claimed by Appu Naide, Dangahahena claimed by Pulinga Naide and others, Daminagahahena claimed by Punchi Naide and others, Kongahahena claimed by Appu Naide and others, Alahagahahena claimed by Sitta Naide and others, Maragahahena claimed by Lama Naide, Talgahamulahena claimed by Pinna Naide and others; on the west by a road.



Surveyor-General's Office,
Colombo, September 4, 1914.

Scale of 8 Chains to an Inch.

G. K. THORNHILL,
for Acting Surveyor-General.

V.—Preliminary plan 1,460.

Lot.	Name of Land.	Extent, A. R. P.
8V ..	Reservation for road ..	0 0 10

and bounded as follows : on the north by the road from Chilaw to Kurunegala ; on the east by the boundary of the Karanda pattu korale ; on the south by Kongahamulahena claimed by Pinna Naide and others ; on the west by a road reservation.



Surveyor-General's Office,
Colombo, September 4, 1914.

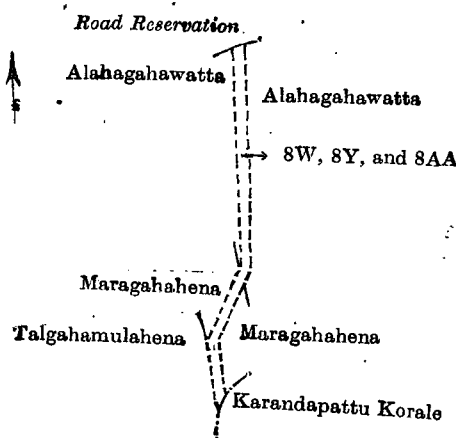
Scale of 8 Chains to an Inch.

G. K. THORNHILL,
for Acting Surveyor-General.

VI.—Preliminary plan 1,460.

Lot.	Name of Land.	Extent, A. R. P.
8W ..	Reservation for road ..	0 1 25
8Y ..	Do. ..	0 0 22
8AA ..	Do. ..	0 0 14
		0 2 21

and bounded as follows : on the north by a road reservation ; on the east by Alahagahawatta claimed by Sitta Naide and others, Maragahahena claimed by Lama Naide, the boundary of the Karanda pattu korale ; on the south by Talgahamulahena claimed by Pinna Naide and others ; on the west by Maragahahena claimed by Lama Naide, Alahagahawatta claimed by Sitta Naide and others.



Surveyor-General's Office,
Colombo, September 4, 1914.

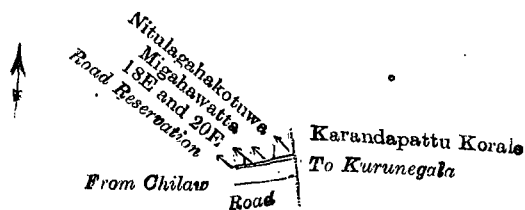
Scale of 8 Chains to an Inch.

G. K. THORNHILL,
for Acting Surveyor-General.

VII.—Preliminary plan 1,460.

Lot.	Name of Land.	Extent, A. R. P.
18E ..	Reservation for road ..	0 0 3
20E ..	Do. ..	0 0 5
		0 0 8

and bounded as follows : on the north by Migahawatta claimed by Sitta Naide and others, Nitulgahakotuwa claimed by Appu Naide ; on the east by the boundary of the Karanda pattu korale ; on the south by the road from Kurunegala to Chilaw ; on the west by a road reservation.



Surveyor-General's Office,
Colombo, September 4, 1914.

Scale of 8 Chains to an Inch.

G. K. THORNHILL,
for Acting Surveyor-General.

February 27, 1915.

J. M. DAVIES,
Special Officer.

Kurunegala S. O. No. 1,043.

**Order under Section 2 of "The Waste Lands Ordinances of 1897, 1899, 1900, and 1903,"
declaring Lands to be Crown Property.**

In the matter of the lands commonly called or known as Road reservation, &c., situate in the village of Nugawela, in the Udukaha Korale East of the Dambadeni hatpattu of the Kurunegala District, in the North-Western Province, and of "The Waste Lands Ordinances of 1897, 1899, 1900, and 1903."

THE notice required by section 1 of "The Waste Lands Ordinances of 1897, 1899, 1900, and 1903," having been duly published in manner prescribed by that section in respect of the above-named lands (*vide* Notice No. 5,349), and no claim having been made to the said lands or to any interest therein within the period of three months from the date specified in the said notice, I, Mungo Tennent Archibald, Special Officer appointed under section 28 of the said Ordinances, under and by virtue of the powers vested in me in that behalf by section 2 of the said Ordinances, do hereby on January 15, 1915, order and declare that the said lands, as more fully described herein below, situate in the village of Nugawela, in the Udukaha Korale East of the Dambadeni hatpattu of the Kurunegala District, in the North-Western Province, and shown as lots 30D, 30E, 33C, 34C, 34B in preliminary plan 457 and in the annexed diagrams, and containing in extent 1 acre and 25·5 perches, are the property of the Crown.

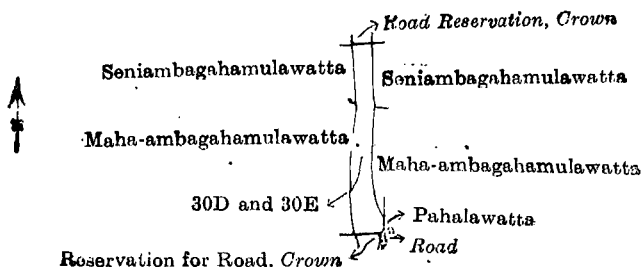
Description of the Lands referred to.

The following lots situated in the village of Nugawela, in the Udukaha Korale East of the Dambadeni hatpattu of the Kurunegala District, in the North-Western Province, as described in the annexed diagrams:—

I.—Preliminary plan 457.

Lot.	Name of Land.	Extent, A. R. P.
30D ..	Road reservation ..	0 1 35
30E ..	Do. ..	0 0 37·8
		0 2 32·8

and bounded as follows: on the north by a road reservation belonging to the Crown; on the east by Seniambagahamulawatta sold by the Crown, Maha-ambagahamulawatta sold by the Crown, Pahalawatta (private); on the south by a road reservation for road belonging to Crown; on the west by Maha-ambagahamulawatta sold by the Crown, Seniambagahamulawatta sold by the Crown.



Surveyor-General's Office,
Colombo, July 13, 1914.

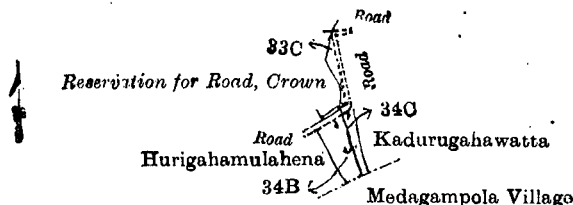
Scale of 8 Chains to an Inch.

G. K. THORNHILL,
for Acting Surveyor-General.

II.—Preliminary plan 457.

Lot.	Name of Land.	Extent, A. R. P.
33C ..	Road reservation ..	0 0 12
34C ..	Do. ..	0 0 16
34B ..	Do. ..	0 1 4·7
		0 1 32·7

and bounded as follows: on the north by a road; on the east by a road, Kadurugahawatta (private); on the south by the village limit of Medagampola; on the west by Hurigahamulahena sold by the Crown, a road, reservation for road belonging to the Crown.



Surveyor-General's Office,
Colombo, July 13, 1914.

Scale of 8 Chains to an Inch.

G. K. THORNHILL,
for Acting Surveyor-General.

January 15, 1915.

M. T. ARCHIBALD,
Special Officer.

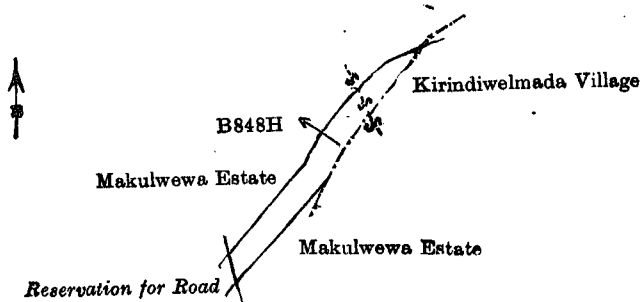
Kurunegala S. O. No. 1,044.**Order under Section 2 of "The Waste Lands Ordinances of 1897, 1899, 1900, and 1903,"
declaring Land to be Crown Property.**

In the matter of the land commonly called or known as reservation for road, situate in the village of Kebililla, in the Mahagalboda Egoda korale of the Hiriyala hatpattu of the Kurunegala District, in the North-Western Province, and of "The Waste Lands Ordinances of 1897, 1899, 1900, and 1903."

THE notice required by section 1 of "The Waste Lands Ordinances of 1897, 1899, 1900, and 1903," having been duly published in manner prescribed by that section in respect of the above-named land (*vide* Notice No. 5,454), and no claim having been made to the said land or to any interest therein within the period of three months from the date specified in the said notice, I, John Murray Davies, Special Officer appointed under section 28 of the said Ordinances, under and by virtue of the powers vested in me in that behalf by section 2 of the said Ordinances, do hereby on March 11, 1915, order and declare that the said land, as more fully described herein below, situate in the village of Kebililla, in the Mahagalboda Egoda Korale of the Hiriyala hatpattu of the Kurunegala District, in the North-Western Province, and shown as lot B 848H in preliminary plan 1,922 and in the annexed diagram, and containing in extent 1 rood and 3 perches, is the property of the Crown.

Description of the Land referred to.

The land commonly called or known as reservation for road, situated in the village of Kebililla, in the Mahagalboda Egoda korale of the Hiriyala hatpattu of the Kurunegala District, in the North-Western Province, containing in extent 1 rood and 3 perches, shown as lot B 848H in preliminary plan 1,922 and in the annexed diagram; and bounded as follows: on the north by Makulwewa estate sold by the Crown; on the east by the village limit of Kirindiwelmda; on the south by Makulwewa estate sold by the Crown; on the west by a reservation for road.



Surveyor-General's Office,
Colombo, October 22, 1914.

Scale of 4 Chains to an Inch.

G. K. THORNHILL,
for Acting Surveyor-General.

March 11, 1915.

J. M. DAVIES,
Special Officer.

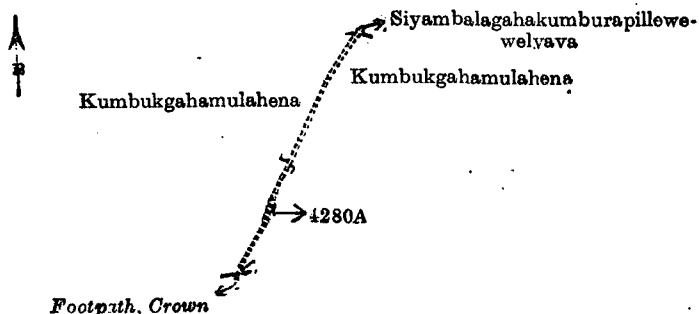
Kurunegala S. O. No. 1,045.**Order under Section 2 of "The Waste Lands Ordinances of 1897, 1899, 1900, and 1903,"
declaring Land to be Crown Property.**

In the matter of the land commonly called or known as reservation for footpath, situate in the village of Kurundulla, in the Mahagalboda Egoda korale of the Hiriyala hatpattu of the Kurunegala District, in the North-Western Province, and of "The Waste Lands Ordinances of 1897, 1899, 1900, and 1903."

THE notice required by section 1 of "The Waste Lands Ordinances of 1897, 1899, 1900, and 1903," having been duly published in manner prescribed by that section in respect of the above-named land (*vide* Notice No. 5,453), and no claim having been made to the said land or to any interest therein within the period of three months from the date specified in the said notice, I, John Murray Davies, Special Officer appointed under section 28 of the said Ordinances, under and by virtue of the powers vested in me in that behalf by section 2 of the said Ordinances, do hereby on March 11, 1915, order and declare that the said land, as more fully described herein below, situate in the village of Kurundulla, in the Mahagalboda Egoda korale of the Hiriyala hatpattu of the Kurunegala District, in the North-Western Province, and shown as lot 4280A in preliminary plan 676 and in the annexed diagram, and containing in extent 9 perches, is the property of the Crown.

Description of the Land referred to.

The land commonly called or known as reservation for footpath, situated in the village of Kurundulla, in the Mahagalboda Egoda korale of the Hiriyala hatpattu of the Kurunegala District, in the North-Western Province, containing in extent 9 perches, shown as lot 4280A in preliminary plan 676 and in the annexed diagram; and bounded as follows: on the north by Siyambalagahakumburepillawewelyaya; on the east by Kumbukgahamulahena sold by the Crown; on the south by a footpath belonging to the Crown; on the west by Kumbukgahamulahena sold by the Crown.



Surveyor-General's Office,
Colombo, October 21, 1914.

Scale of 4 Chains to an Inch.

G. K. THORNHILL,
for Acting Surveyor-General.

March 11, 1915.

J. M. DAVIES,
Special Officer.

Kurunegala S. O. No. 1,046.**Order under Section 4, Sub-section (1), of "The Waste Lands Ordinances of 1897, 1899, 1900, and 1903."**

In the matter of the land commonly called or known as Konegahahena, situate in the village of Kosagama, in the Kinyama korale of the Katugampola hatpattu of the Kurunegala District, in the North-Western Province, and of "The Waste Lands Ordinances of 1897, 1899, 1900, and 1903."

WHEREAS in pursuance of section 1 of the said Ordinances it was duly declared and notified on October 11, 1912, that if no claim to the land commonly called or known as Konegahahena, situate in the village of Kosagama, in the Kinyama korale of the Katugampola hatpattu of the Kurunegala District, in the North-Western Province, containing in extent 3 acres and 5 perches, and shown as lot 2F in preliminary plan 1,431 and in the annexed diagram, was made to John Murray Davies, Special Officer appointed under section 28 of the said Ordinances, within the period of three months from the date specified in the said notice, such land would be declared the property of the Crown, and dealt with on account of the Crown (*vide* Notice No. 4,567):

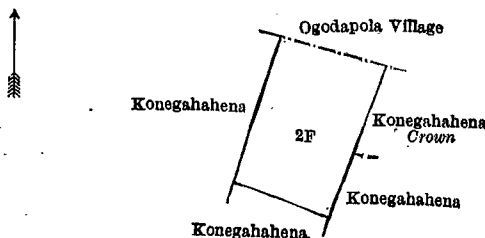
And whereas Suriya Hetti Mudiyansele Dingiri Banda made claim thereto, and I, John Murray Davies, Special Officer appointed under section 28 of the said Ordinances, made due inquiry into such claim, and whereas the said claimant and I, with the consent of His Excellency the Governor, came to an agreement in writing dated April 8, 1913, concerning the said land, under section 4, sub-section (1), of the said Ordinances, whereby it was agreed that the said claimant should be declared the purchaser of the said land upon payment on or before July 8, 1913, to the Government Agent of Kurunegala or to the Settlement Officer or to Treasury Officer at Chilaw, of a sum of Rupees Forty-eight only (Rs. 48), as the purchase amount of the said land, and whereas the said amount has been duly paid by the said claimant, he is hereby, in pursuance of the agreement afore-mentioned, declared to be the purchaser of the said land, as more fully described herein below.

Description of the Land referred to.

The following lot situated in the village of Kosagama, in the Kinyama korale of the Katugampola hatpattu of the Kurunegala District, in the North-Western Province, as described in the annexed diagram:—

Lot.	Name of Land.	Preliminary plan 1,431.	Extent, A. R. P.
2F	Konegahahena	3 0 5

and bounded as follows: on the north by the village limit of Ogodapola; on the east by Konegahahena to be declared the property of the Crown under the Waste Lands Ordinances, Konegahahena sold to Weda Mudiyansele Bandi Etana and others under the Waste Lands Ordinances; on the south by Konegahahena sold to Suriya Hetti Mudiyansele Kawrala under the Waste Lands Ordinances; on the west by Konegahahena sold to Suriya Hetti Mudiyansele Herathami under the Waste Lands Ordinances.



Surveyor-General's Office,
Colombo, September 29, 1914.

Scale of 8 Chains to an Inch.

G. K. THORNHILL,
for Acting Surveyor-General.

J. M. DAVIES,
Special Officer.

December 4, 1914.

Kurunegala S. O. No. 1,047.**Order under Section 4, Sub-section (1), of "The Waste Lands Ordinances of 1897, 1899, 1900, and 1903."**

In the matter of the land commonly called or known as Konegahahena, situate in the village of Kosagama, in the Kinyama korale of the Katugampola hatpattu of the Kurunegala District, in the North-Western Province, and of "The Waste Lands Ordinances of 1897, 1899, 1900, and 1903."

WHEREAS in pursuance of section 1 of the said Ordinances it was duly declared and notified on October 11, 1912, that if no claim to the land commonly called or known as Konegahahena, situate in the village of Kosagama, in the Kinyama korale of the Katugampola hatpattu of the Kurunegala District, in the North-Western Province, containing in extent 3 acres and 2 perches, and shown as lot 2G in preliminary plan 1,431 and in the annexed diagram, was made to John Murray Davies, Special Officer appointed under section 28 of the said Ordinances, within the period of three months from the date specified in the said notice, such land would be declared the property of the Crown, and dealt with on account of the Crown (*vide* Notice No. 4,567):

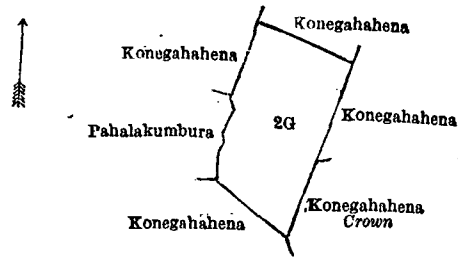
And whereas Suriya Hetti Mudiyansele Kawrala made claim thereto, and I, John Murray Davies, Special Officer appointed under section 28 of the said Ordinances, made due inquiry into such claim, and whereas the said claimant and I, with the consent of His Excellency the Governor, came to an agreement in writing dated February 15, 1913, concerning the said land, under section 4, sub-section (1), of the said Ordinances, whereby it was agreed that the said claimant should be declared the purchaser of the said land upon payment on or before May 14, 1913, to the Government Agent of Kurunegala or to the Treasury Officer at Chilaw or to the Settlement Officer, of a sum of Rupees Forty-eight only (Rs. 48), as the purchase amount of the said land, and whereas the said amount has been duly paid by the said claimant, he is hereby, in pursuance of the agreement afore-mentioned, declared to be the purchaser of the said land, as more fully described herein below.

Description of the Land referred to.

The following lot situated in the village of Kosagama, in the Kinyama korale of the Katugampola hatpattu of the Kurunegala District, in the North-Western Province, as described in the annexed diagram:—

Lot.	Name of Land.	Preliminary plan 1,431.	Extent, A. R. P.
2G	Konegahahena	3 0 2

and bounded as follows: on the north by Konegahahena sold to Suriya Hetti Mudiyansele Dingiri Banda under the Waste Lands Ordinances; on the east by Konegahahena sold to Weda Mudiyansele Bandi Etana and others under the Waste Lands Ordinances, Konegahahena to be declared the property of the Crown under the Waste Lands Ordinances; on the south by Konegahahena sold to Suriya Hetti Mudiyansele Kaluhamy under the Waste Lands Ordinances; on the west by Pahalakumbura claimed by Moragolla Suriya Hetti Mudiyansele and others, Konegahahena sold to Suriya Hetti Mudiyansele Herathamy under the Waste Lands Ordinances.



Surveyor-General's Office,
Colombo, September 29, 1914.

Scale of 8 Chains to an Inch.

G. K. THORNHILL,
for Acting Surveyor-General.

December 4, 1914.

J. M. DAVIES,
Special Officer.

Kurunegala S. O. No. 1,048.

Order under Section 2 of "The Waste Lands Ordinances of 1897, 1899, 1900, and 1903,"
declaring Land to be Crown Property.

In the matter of the land commonly called or known as reservation for railway, situate in the village of Murutalagama, in the Mahagalboda Egoda korale of the Hiriyala hatpattu of the Kurunegala District, in the North-Western Province, and of "The Waste Lands Ordinances of 1897, 1899, 1900, and 1903."

THE notice required by section 1 of "The Waste Lands Ordinances of 1897, 1899, 1900, and 1903," having been duly published in manner prescribed by that section in respect of the above-named land (*vide* Notice No. 5,321), and no claim having been made to the said land or to any interest therein within the period of three months from the date specified in the said notice, I, John Murray Davies, Special Officer appointed under section 28 of the said Ordinances, under and by virtue of the powers vested in me in that behalf by section 2 of the said Ordinances, do hereby on February 26, 1915, order and declare that the said land, as more fully described herein below, situate in the village of Murutalagama, in the Mahagalboda Egoda korale of the Hiriyala hatpattu of the Kurunegala District, in the North-Western Province, and shown as lot O 1049½ in preliminary plan 2,034 and in the annexed diagram, and containing in extent 1 acre 3 roods and 33 perches, is the property of the Crown.

Description of the Land referred to.

The land commonly called or known as reservation for railway, situated in the village of Murutalagama, in the Mahagalboda Egoda korale of the Hiriyala hatpattu of the Kurunegala District, in the North-Western Province, containing in extent 1 acre 3 roods and 33 perches, shown as lot O 1049½ in preliminary plan 2,034 and in the annexed diagram; and bounded as follows: on the north by the village limit of Nellawa; on the east by Werandagahamulahena claimed by Appuhamy and others, the railway cooly lines claimed by the Crown, Werandagahamulahena sold by the Crown; on the south by the village limit of Ganewatta; on the west by Werandagahamulahena sold by the Crown, Werandagahawatta, private, Murutalagamawewa belonging to the Crown, Werandagahamulahena claimed by Appuhamy and others.

[For Diagram see page 908.]

Kurunegala S. O. No. 1,049.

Order under Section 2 of "The Waste Lands Ordinances of 1897, 1899, 1900, and 1903,"
declaring Lands to be Crown Property.

In the matter of the lands commonly called or known as Palugahamulahena (reservation for road), Palugahamuladeniya (reservation for road), and road, situate in the village of Hiripokuna, in the Kinyama korale of the Katugampola hatpattu of the Kurunegala District, in the North-Western Province, and of "The Waste Lands Ordinances of 1897, 1899, 1900, and 1903."

THE notice required by section 1 of "The Waste Lands Ordinances of 1897, 1899, 1900, and 1903," having been duly published in manner prescribed by that section in respect of the above-named lands (*vide* Notice No. 5,242), and no claim having been made to the said lands or to any interest therein within the period of three months from the date specified in the said notice, I, John Murray Davies, Special Officer appointed under section 28 of the said Ordinances, under and by virtue of the powers vested in me in that behalf by section 2 of the said Ordinances, do hereby on March 2, 1915, order and declare that the said lands, as more fully described herein below, situate in the village of Hiripokuna, in the Kinyama korale of the Katugampola hatpattu of the Kurunegala District, in the North-Western Province, and shown as lots 11A, 11B, 15A in preliminary plan 1,429 and in the annexed diagrams, and containing in extent 37 perches, are the property of the Crown.

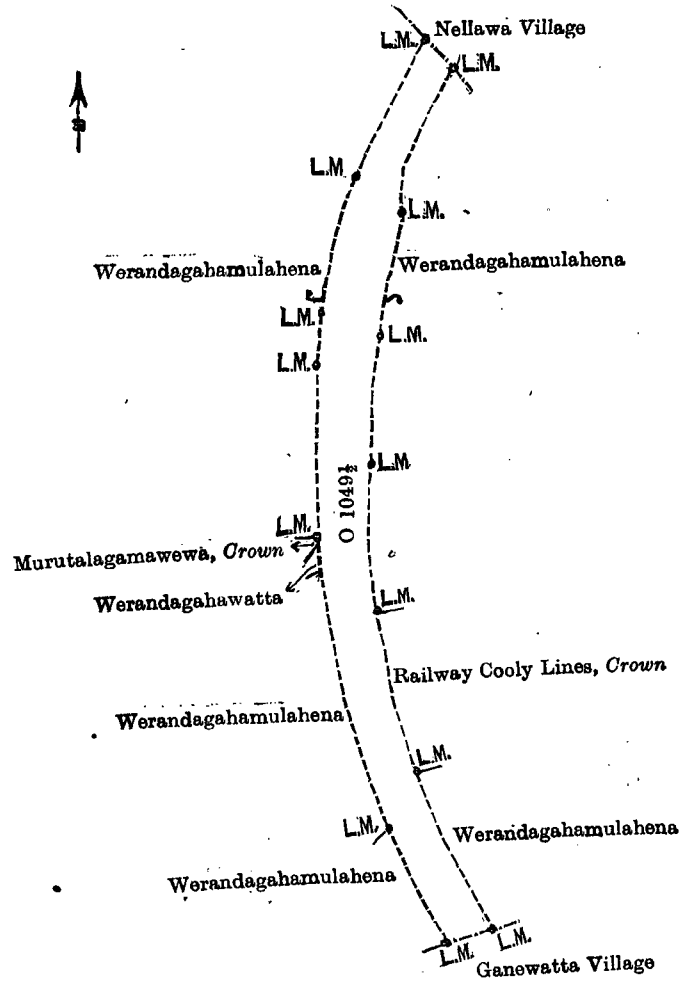
Description of the Lands referred to.

The following lots situated in the village of Hiripokuna, in the Kinyama korale of the Katugampola hatpattu of the Kurunegala District, in the North-Western Province, as described in the annexed diagrams:—

I.—Preliminary plan 1,429.

Lot.	Name of Land.	Extent, A. R. P.
11A ..	Palugahamulahena (reservation for road) ..	0 0 26

D 2



Surveyor-General's Office,
Colombo, June 18, 1914.

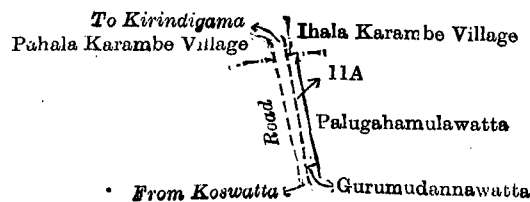
Scale of 4 Chains to an Inch.

G. K. THORNHILL,
for Acting Surveyor-General.

February 26, 1915.

J. M. DAVIES,
Special Officer.

and bounded as follows : on the north by the village limit of Pahalakarambe, by the village limit of Ihalakarambe ; on the east by Palugahamulawatta claimed by Lensuwa ; on the south by Gurumudannawatta claimed by Johannes de Mel ; on the west by the road from Koswatta to Kirindigama.



Surveyor-General's Office,
Colombo, May 12, 1914.

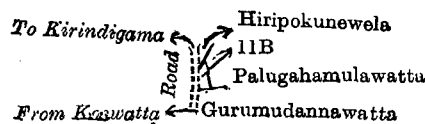
Scale of 8 Chains to an Inch.

G. K. THORNHILL,
for Acting Surveyor-General.

II.—Preliminary plan 1,429.

Lot.	Name of Land.	Extent, A. R. P.
11B	Palugahamuladeniya (reservation for road)	0 0 4

and bounded as follows : on the north by Hiripokunewela claimed by S. H. Lensuwa Henaya and others ; on the east by Palugahamulawatta claimed by S. H. Lensuwa ; on the south by Gurumudannawatta claimed by Johannes de Mel ; on the west by the road from Koswatta to Kirindigama.



Surveyor-General's Office,
Colombo, May 12, 1914.

Scale of 8 Chains to an Inch.

G. K. THORNHILL,
for Acting Surveyor-General.

III.—Preliminary plan 1,429.

Lot.	Name of Land.	Extent, A. R. P.
15A .. Road 0 0 7

and bounded as follows: on the north by a road; on the east by Hiripokunawatta claimed by Zacharias Fernando; on the south by the village limit of Karandanayagama; on the west by Hiripokunawatta claimed by Zacharias Fernando.



Surveyor-General's Office,
Colombo, May 12, 1914.

Scale of 8 Chains to an Inch.

G. K. THORNHILL,
for Acting Surveyor-General.

J. M. DAVIES,
Special Officer.

March 2, 1915.

Kurunegala S. O. No. 1,050.

Order under Section 4, Sub-section (1), of "The Waste Lands Ordinances of 1897, 1899, 1900, and 1903."

In the matter of the land commonly called or known as Konegahahena, situate in the village of Kosagama, in the Kinyama korale of the Katugampola hatpattu of the Kurunegala District, in the North-Western Province, and of "The Waste Lands Ordinances of 1897, 1899, 1900, and 1903."

WHEREAS in pursuance of section 1 of the said Ordinances it was duly declared and notified on October 11, 1912, that if no claim to the land commonly called or known as Konegahahena, situate in the village of Kosagama, in the Kinyama korale of the Katugampola hatpattu of the Kurunegala District, in the North-Western Province, containing in extent 3 acres and 2 perches, and shown as lot 2C in preliminary plan 1,431 and in the annexed diagram, was made to John Murray Davies, Special Officer appointed under section 28 of the said Ordinances, within the period of three months from the date specified in the said notice, such land would be declared the property of the Crown, and dealt with on account of the Crown (*vide* Notice No. 4,567):

And whereas Suriya Hetti Mudiyansele Kiri Banda made claim thereto, and I, John Murray Davies, Special Officer appointed under section 28 of the said Ordinances, made due inquiry into such claim, and whereas the said claimant and I, with the consent of His Excellency the Governor, came to an agreement in writing dated February 14, 1913, concerning the said land, under section 4, sub-section (1), of the said Ordinances, whereby it was agreed that the said claimant should be declared the purchaser of the said land upon payment on or before May 14, 1913, to the Government Agent at Kurunegala or to the Treasury Officer at Chilaw or to the Settlement Officer, of a sum of Rupees Forty-eight only (Rs. 48), as the purchase amount of the said land, and whereas the said amount has been duly paid by the said claimant, he is hereby, in pursuance of the agreement afore-mentioned, declared to be the purchaser of the said land, as more fully described herein below.

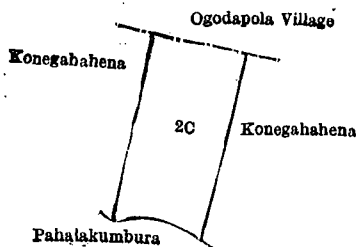
Description of the Land referred to.

The following lot situated in the village of Kosagama, in the Kinyama korale of the Katugampola hatpattu of the Kurunegala District, in the North-Western Province, as described in the annexed diagram:—

Preliminary plan 1,431.

Lot.	Name of Land.	Extent, A. R. P.
2C .. Konegahahena 3 0 2

and bounded as follows: on the north by the village limit of Ogodapola; on the east by Konegahahena sold to Suriya Hetti Mudiyansele Punchihami under the Waste Lands Ordinances; on the south by Pahalakumbura claimed by Menik Etana and others; on the west by Konegahahena sold to Weda Mudiyansele Yahapathhami.



Surveyor-General's Office,
Colombo, September 29, 1914.

Scale of 8 Chains to an Inch.

G. K. THORNHILL,
for Acting Surveyor-General.

J. M. DAVIES,
Special Officer.

December 4, 1914.

Kurunegala S. O. No. 1,051.

Order under Section 4, Sub-section (1), of "The Waste Lands Ordinances of 1897, 1899, 1900, and 1903,"
declaring Land to be Crown Property.

In the matter of the land commonly called or known as Hiripokunawatta (reservation for road), situate in the village of Hiripokuna, in the Kinyama korale of the Katugampola hatpattu of the Kurunegala District, in the North-Western Province, and of "The Waste Lands Ordinances of 1897, 1899, 1900, and 1903."

WHEREAS in pursuance of section 1 of the said Ordinances it was duly notified on June 26, 1914, that if no claim to the land commonly called or known as Hiripokunawatta (reservation for road), situate in the village of Hiripokuna, in the Kinyama korale of the Katugampola hatpattu of Kurunegala District, in the North-Western Province, containing in extent 1 rood and 30 perches, and shown as lot 13A in preliminary plan 1,429 and in the annexed diagram, was made to John Murray Davies, Special Officer appointed under section 28 of the said Ordinances, within the period of three months from the date specified in such notice, such land would be declared the property of the Crown, and dealt with on account of the Crown (*vide* Notice No. 5,242):

And whereas Warnakulasuriya Kalugamage Zacharias Fernando made claim thereto, and whereas the said claimant has withdrawn his claim to the said land, I, John Murray Davies, Special Officer appointed under section 28 of the said Ordinances, under and by virtue of the powers vested in me in that behalf by section 4 of the said Ordinances, do hereby on March 2, 1915, order and declare under section 4, sub-section (1), of the said Ordinances, that the said land, as more fully described herein below, is the property of the Crown.

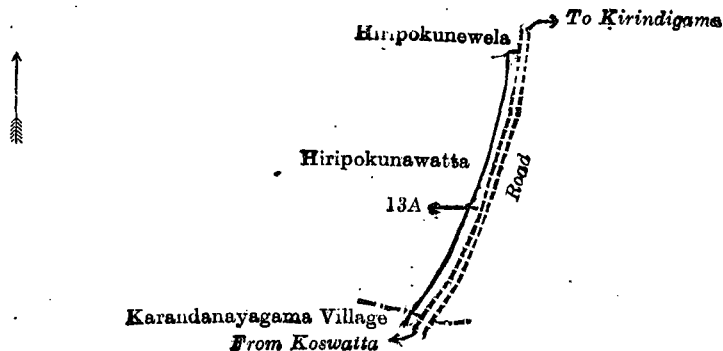
Description of the Land referred to.

The following lot situated in the village of Hiripokuna, in the Kinyama korale of the Katugampola hatpattu of the Kurunegala District, in the North-Western Province, as described in the annexed diagram:—

Preliminary plan 1,429.

Lot.	Name of Land.	Extent, A. R. P.
13A	Hiripokunawatta (reservation for road)	0 1 30

and bounded as follows: on the north by Hiripokunawela claimed by Zacharias Fernando; on the east by the road from Kirindigama to Koswatta; on the south by the village limit of Karandanayagama; on the west by Hiripokunawatta claimed by Zacharias Fernando.



Surveyor-General's Office,
Colombo, May 12, 1914.

Scale of 8 Chains to an Inch.

G. K. THORNHILL,
for Acting Surveyor-General.

J. M. DAVIES,
Special Officer.

March 2, 1915.

Kurunegala S. O. No. 1,052.

Order under Section 4, Sub-section (1), of "The Waste Lands Ordinances of 1897, 1899, 1900, and 1903."

In the matter of the land commonly called or known as Alutwewamukalana (forest), situate in the village of Galgamuwa, in the Udukaha Korale East of the Dambadeni hatpattu of the Kurunegala District, in the North-Western Province, and of "The Waste Lands Ordinances of 1897, 1899, 1900, and 1903."

WHEREAS in pursuance of section 1 of the said Ordinances it was duly declared and notified on March 6, 1914, that if no claim to the land commonly called or known as Alutwewamukalana (forest), situate in the village of Galgamuwa, in the Udukaha Korale East of the Dambadeni hatpattu of the Kurunegala District, in the North-Western Province, containing in extent 3 acres 2 roods and 6 perches, and shown as lot 146 in preliminary plan 447, and in the annexed diagram, was made to Mungo Tennent Archibald, Special Officer appointed under section 28 of the said Ordinances, within the period of three months from the date specified in the said notice, such land would be declared the property of the Crown, and dealt with on account of the Crown (*vide* Notice No. 5,142):

And whereas Pathirennalahe Kirihamy made claim thereto, and I, Mungo Tennent Archibald, Special Officer appointed under section 28 of the said Ordinances, made due inquiry into such claim, and whereas the said claimant and I, came to an agreement in writing dated August 7, 1914, concerning the said land, under section 4, sub-section (1), of the said Ordinances, whereby it was agreed that the said claimant should be declared the purchaser of the said land upon payment to the Government Agent at Kurunegala or to the Settlement Officer, of a sum of Rupees Sixty only (Rs. 60), as the purchase amount of the said land, and whereas the said amount has been paid by the said claimant, he is hereby, in pursuance of the agreement afore-mentioned, declared to be the purchaser of the said land, as more fully described herein below.

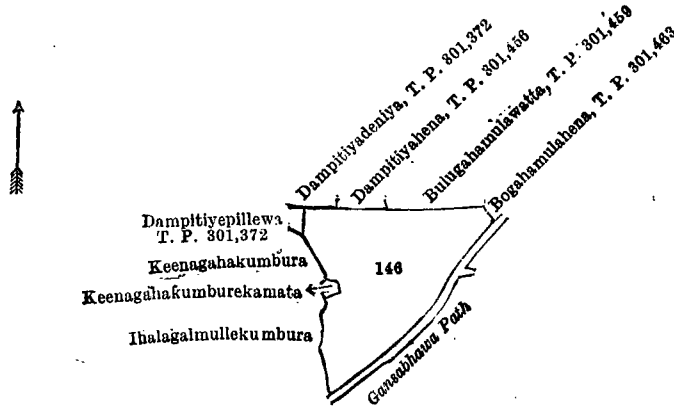
Description of the Land referred to.

The following lot situated in the village of Galgamuwa, in the Udukaha Korale East of the Dambadeni hatpattu of the Kurunegala District, in the North-Western Province, as described in the annexed diagram:—

Preliminary plan 447.

Lot.	Name of Land.	Extent, A. R. P.
146	Alutwewamukalana (forest)	3 2 6

and bounded as follows: on the north by Dampitiyadeniya sold by the Crown (T. P. 301,372), Dampitiyahena sold by the Crown (T. P. 301,456), Bulugahamulawatta sold by the Crown (T. P. 301,459), Bogahamulahena sold by the Crown (T. P. 301,463); on the east and south by a Gansabhawa path; on the west by Ihalagalmullekumbura claimed by B. Mudalihamy and others, Keenagahakumburekamata claimed by Hondahamy, Keenagahakumbura claimed by B. Punchirala and others, Dampitiyepillewa sold by the Crown (T. P. 301,372).



Surveyor-General's Office,
Colombo, September 25, 1914.

Scale of 8 Chains to an Inch.

G. K. THORNHILL,
for Acting Surveyor-General.

February 7, 1915.

M. T. ARCHIBALD,
Special Officer.

Kurunegala S. O. No. 1,053.

Order under Section 4, Sub-section (1), of "The Waste Lands Ordinances of 1897, 1899, 1900, and 1903."

In the matter of the land commonly called or known as Konegahahena, situate in the village of Kosagama, in the Kinyama korale of the Katugampola hatpattu of the Kurunegala District, in the North-Western Province, and of "The Waste Lands Ordinances of 1897, 1899, 1900, and 1903."

WHEREAS in pursuance of section 1 of the said Ordinances it was duly declared and notified on October 11, 1912, that if no claim to the land commonly called or known as Konegahahena, situate in the village of Kosagama, in the Kinyama korale, in the Katugampola hatpattu of the Kurunegala District, in the North-Western Province, containing in extent 3 acres, and shown as lot 2H in preliminary plan 1,431 and in the annexed diagram, was made to John Murray Davies, Special Officer appointed under section 28 of the said Ordinances, within the period of three months from the date specified in the said notice, such land would be declared the property of the Crown, and dealt with on account of the Crown (*vide* Notice No. 4,567):

And whereas Ithalakarambe Weda Mudiyansele Vidane Appu made claim thereto, and I, John Murray Davies, Special Officer appointed under section 28 of the said Ordinances, made due inquiry into such claim, and whereas the said claimant having died during the pendency of the inquiry leaving as heirs (1) Weda Mudiyansele Bandi Etana, (2) ditto Kiri Menika, (3) ditto Unguhamy (minor), (4) ditto Podihamy (minor), (5) ditto Kirihamy (minor), (6) ditto Appuhamy (minor), the said 1st claimant for herself and as duly appointed guardian of the said minors 3 to 6 and the said 2nd claimant and I, with the consent of His Excellency the Governor, came to an agreement in writing dated June 26, 1913, concerning the said land, under section 4, sub-section (1), of the said Ordinances, whereby it was agreed that the said claimants should be declared the purchasers of the said land upon payment, on or before September 26, 1913, to the Government Agent at Kurunegala or to the Settlement Officer or to the Treasury Officer at Chilaw, of a sum of Rupees Forty-eight only (Rs. 48), as the purchase amount of the said land, and whereas the said amount has been duly paid by the said claimants, they are hereby, in pursuance of the agreement afore-mentioned, declared to be the purchasers of the said land, as more fully described herein below.

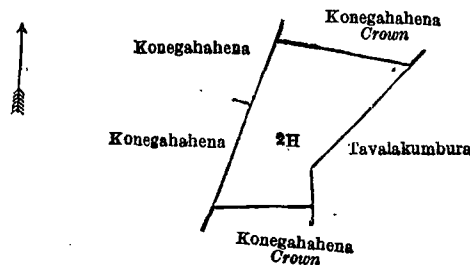
Description of the Land referred to.

The following lot situated in the village of Kosagama, in the Kinyama korale of the Katugampola hatpattu of the Kurunegala District, in the North-Western Province, as described in the annexed diagram:—

Preliminary plan 1,431.

Lot.	Name of Land.	Extent, A. R. P.
2H	Konegahahena	3 0 0

and bounded as follows: on the north by Konegahahena to be declared the property of the Crown under the Waste Lands Ordinances; on the east by Tavalakumbura claimed by Weda Mudiyansele Vidana Appu and others; on the south by Konegahahena to be declared the property of the Crown under the Waste Lands Ordinances; on the west by Konegahahena sold to Suriya Hetti Mudiyansele Kawrala under the Waste Lands Ordinances, Konegahahena sold to Suriya Hetti Mudiyansele Dingiri Banda under the Waste Lands Ordinances.



Surveyor-General's Office,
Colombo, September 29, 1914.

Scale of 8 Chains to an Inch.

G. K. THORNHILL,
for Acting Surveyor-General.

December 4, 1914.

J. M. DAVIES,
Special Officer.

Kurunegala S. O. No. 1,054.

Order under Section 4, Sub-section (1), of "The Waste Lands Ordinances of 1897, 1899, 1900, and 1903."

In the matter of the land commonly called or known as Konegahahena, situate in the village of Kosagama, in the Kinyama korale of the Katugampola hatpattu of the Kurunegala District, in the North-Western Province, and of "The Waste Lands Ordinances of 1897, 1899, 1900, and 1903."

WHEREAS in pursuance of section 1 of the said Ordinances it was duly declared and notified on October 11, 1912, that if no claim to the land commonly called or known as Konegahahena, situate in the village of Kosagama, in the Kinyama korale of the Katugampola hatpattu of the Kurunegala District, in the North-Western Province, containing in extent 3 acres and 3 perches, and shown as lot 2A in preliminary plan 1,431 and in the annexed diagram, was made to John Murray Davies, Special Officer appointed under section 28 of the said Ordinances, within the period of three months from the date specified in the said notice, such land would be declared the property of the Crown, and dealt with on account of the Crown (*vide* Notice No. 4,567):

And whereas Ihala Karambé Weda Mudiyanseleage Punchirala made claim thereto, and I, John Murray Davies, Special Officer appointed under section 28 of the said Ordinances, made due inquiry into such claim, and whereas the said claimant and I, with the consent of His Excellency the Governor, came to an agreement in writing dated February 14, 1913, concerning the said land, under section 4, sub-section (1), of the said Ordinances, whereby it was agreed that the said claimant should be declared the purchaser of the said land upon payment, on or before May 14, 1913, to the Government Agent at Kurunegala or to the Treasury Officer at Chilaw or to the Settlement Officer, of a sum of Rupees Forty-eight only (Rs. 48), as the purchase amount of the said land, and whereas the said amount has been duly paid by the said claimant, he is hereby, in pursuance of the agreement afore-mentioned, declared to be the purchaser of the said land, as more fully described herein below.

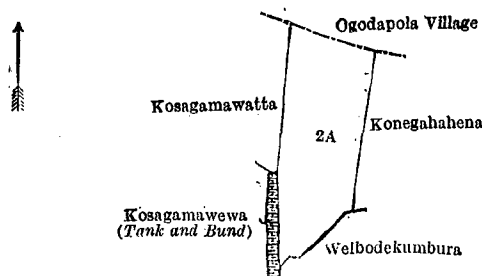
Description of the Land referred to.

The following lot situated in the village of Kosagama, in the Kinyama korale of the Katugampola hatpattu of the Kurunegala District, in the North-Western Province, as described in the annexed diagram:—

Preliminary plan 1,431.

Lot.	Name of Land.	Extent, A. R. P.
2A	Konegahahena	3 0 3

and bounded as follows: on the north by the village limit of Ogodapola; on the east by Konegahahena sold to Weda Mudiyanseleage Yahapathhamy under the Waste Lands Ordinances; on the south by Welbodekumbura claimed by Suriya Hetti Mudiyanseleage Vidane Appu and another; on the west by Kosagamawewa (tank and bund) to be declared the property of the Crown under the Waste Lands Ordinances, Kosagamawatta sold to Warnakulasuriya Kalugamage Juan Zacharias Fernando under the Waste Lands Ordinances.



Surveyor-General's Office,
Colombo, September 29, 1914.

Scale of 8 Chains to an Inch.

G. K. THORNHILL,
for Acting Surveyor-General.

December 4, 1914.

J. M. DAVIES,
Special Officer.

Kurunegala S. O. No. 1,055.

Order under Section 4, Sub-section (1), of "The Waste Lands Ordinances of 1897, 1899, 1900, and 1903."

In the matter of the land commonly called or known as Konegahahena, situate in the village of Kosagama, in the Kinyama korale of the Katugampola hatpattu of the Kurunegala District, in the North-Western Province, and of "The Waste Lands Ordinances of 1897, 1899, 1900, and 1903."

WHEREAS in pursuance of section 1 of the said Ordinances it was duly declared and notified on October 11, 1912, that if no claim to the land commonly called or known as Konegahahena, situate in the village of Kosagama, in the Kinyama korale of the Katugampola hatpattu of the Kurunegala District, in the North-Western Province, containing in extent 3 acres and 1 perch, and shown as lot 2D in preliminary plan 1,431 and in the annexed diagram, was made to John Murray Davies, Special Officer appointed under section 28 of the said Ordinances, within the period of three months from the date specified in the said notice, such land would be declared the property of the Crown, and dealt with on account of the Crown (*vide* Notice No. 4,567):

And whereas Suriya Hetti Mudiyanseleage Punchihamy made claim thereto, and I, John Murray Davies, Special Officer appointed under section 28 of the said Ordinances, made due inquiry into such claim, and whereas the said claimant and I, with the consent of His Excellency the Governor, came to an agreement in writing dated February 14, 1913, concerning the said land, under section 4, sub-section (1), of the said Ordinances, whereby it was agreed that the said claimant should be declared the purchaser of the said land upon payment, on or before May 14, 1913, to the Government Agent at Kurunegala or to the Treasury Officer at Chilaw or to the Settlement Officer, of a sum of Rupees Forty-eight only (Rs. 48), as the purchase amount of the said land, and whereas the said amount has been duly paid by the said claimant, she is hereby, in pursuance of the agreement afore-mentioned, declared to be the purchaser of the said land, as more fully described herein below.

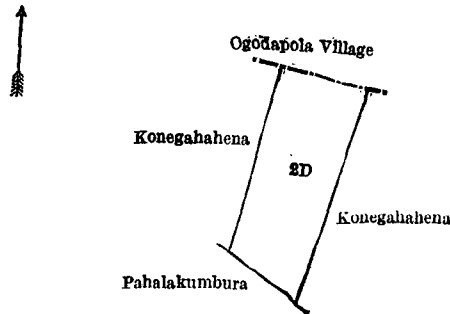
Description of the Land referred to.

The following lot situated in the village of Kosagama, in the Kinyama korale of the Katugampola hatpattu of the Kurunegala District, in the North-Western Province, as described in the annexed diagram:—

Lot.	Name of Land.	Extent, A. R. P.
2D	Konegahahena	3 0 1

Preliminary plan 1,431.

and bounded as follows: on the north by the village limit of Ogodapola; on the east by Konegahahena sold to Suriya Hetti Mudiyansele Herathamy under the Waste Lands Ordinances; on the south by Pahalakumbura claimed by Moragolle Suriya Hetti Mudiyanse and others; on the west by Konegahahena sold to Suriya Hetti Mudiyansele Kiri Banda under the Waste Lands Ordinances.



Surveyor-General's Office,
Colombo, September 29, 1914.

Scale of 8 Chains to an Inch.

G. K. THORNHILL,
for Acting Surveyor-General.

J. M. DAVIES,
Special Officer,
December 4, 1914.

Kurunegala S. O. No. 1,056.**Order under Section 2 of "The Waste Lands Ordinances of 1897, 1899, 1900, and 1903," declaring Lands to be Crown Property.**

In the matter of the lands commonly called or known as Pita-ela (stream), ela, Nawarakandehena (reservation for trig. station, &c., situate in the village of Amunugama, in the Rekko pattu korale of the Dambadeni hatpattu of the Kurunegala District, in the North-Western Province, and of "The Waste Lands Ordinances of 1897, 1899, 1900, and 1903."

THE notice required by section 1 of "The Waste Lands Ordinances of 1897, 1899, 1900, and 1903," having been duly published in manner prescribed by that section in respect of the above-named lands (*vide* Notice No. 5,343), and no claim having been made to the said lands or to any interest therein within the period of three months from the date specified in the said notice, I, Mungo Tennent Archibald, Special Officer appointed under section 28 of the said Ordinances, under and by virtue of the powers vested in me in that behalf by section 2 of the said Ordinances, do hereby on February 15, 1915, order and declare that the said lands, as more fully described herein below, situate in the village of Amunugama, in the Rekko pattu korale of the Dambadeni hatpattu of the Kurunegala District, in the North-Western Province, and shown as lots 25½, 42½, 199, 114, 185, 198, 75½ in preliminary plan 1,492 and in the annexed diagrams, and containing in extent 14 acres and 5 perches, are the property of the Crown.

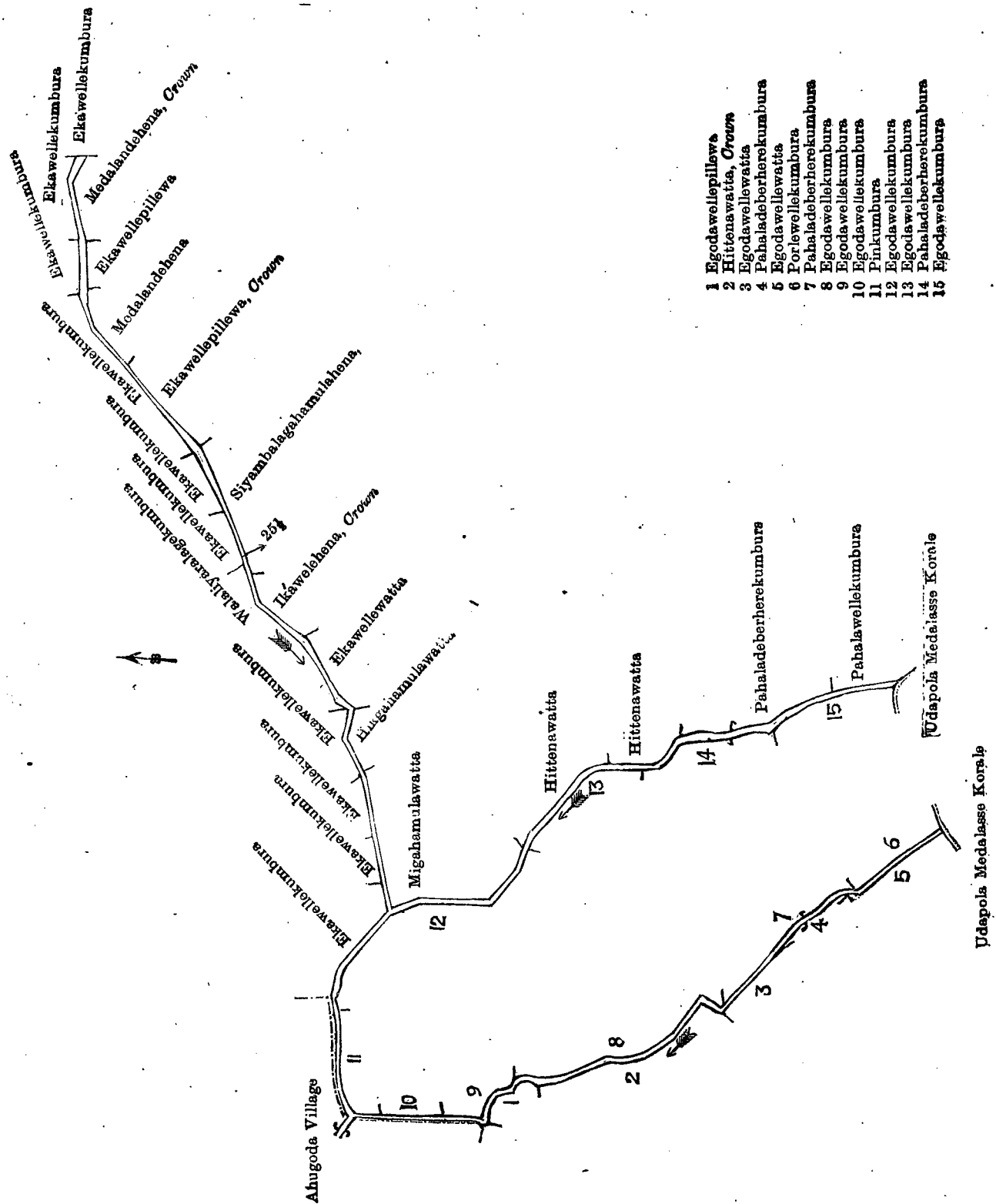
Description of the Lands referred to.

The following lots situated in the village of Amunugama, in the Rekko pattu korale of the Dambadeni hatpattu of the Kurunegala District, in the North-Western Province, as described in the annexed diagrams:—

Lot.	Name of Land.	Extent, A. R. P.
25½	Pita-ela (stream)	0 3 10

I.—Preliminary plan 1,492.

and bounded as follows: on the north by the village limit of Ahugoda Ekawellekumbura claimed by Tennakoon Mudiyansele Kiri Menika, Ekawellekumbura claimed by Abeysinghe Mudiyansele Ukku Menika, Ekawellekumbura claimed by Tennakoon Mudiyansele Dingiri Banda, Ekawellekumbura claimed by Jayasundera Mudiyansele Ranamalhamy and another, Walaliyaralagekumbura claimed by Tennakoon Mudiyansele Banda, Ekawellekumbura claimed by Tennakoon Mudiyansele Kalu Banda, Ekawellekumbura claimed by Tennakoon Mudiyansele Ranamalhamy and another, Ekawellekumbura claimed by Tennakoon Mudiyansele Kiri Menika, Ekawellekumbura claimed by ditto Dingiri Banda, Ekawellekumbura claimed by ditto Kiri Kenika; on the east by Ekawellekumbura claimed by Tennakoon Mudiyansele Ausadahamy, Vel-Vidane; on the south by Medalandehena belonging to the Crown, Ekawellepillewa claimed by Tennakoon Mudiyansele Dingiri Banda, Medalandehena claimed by Tennakoon Mudiyansele Kiri Menika and another, Ekawellepillewa belonging to the Crown, Siyambalagahamulahena belonging to the Crown, Ikawellehena belonging to the Crown, Ekawellewatta claimed by Tennakoon Mudiyansele Sirimalhamy and others, Higgahamulawatta claimed by ditto, Migahamulawatta claimed by Tennakoon Mudiyansele Kiri Banda, Arachchi, Hitt nawatta claimed by Jayasundera Mudiyansele Ranamalhamy and others, Hittenawatta claimed by Jayasundera Mudiyansele Kalu Banda, Pahaladeberherekumbura claimed by Tennakoon Mudiyansele Sirimalhamy, Pahalawellekumbura claimed by Tennakoon Mudiyansele Ranhamy and another, the boundary of Udapola Medalasse korale, Egodawellekumbura claimed by Tennakoon Mudiyansele Kirihamy, Pahaladeberherekumbura claimed by Tennakoon Mudiyansele Sirimalhamy, Egodawellekumbura claimed by Jayasundera Mudiyansele Ranamalhamy, Egodawellekumbura claimed by Tennakoon Mudiyansele Dingiri Banda and others, Pinkumbura claimed by the trustees of Ahugoda pansala, Egodawellekumbura claimed by Tennakoon Mudiyansele Dingiri Banda and others, Egodawellekumbura claimed by Jayasundera Mudiyansele Ranamalhamy, Egodawellekumbura claimed by Tennakoon Mudiyansele Kirihamy, Pahaladeberherekumbura claimed by Tennakoon Mudiyansele Sirimalhamy, Porlewellekumbura claimed by Tennakoon Mudiyansele Kiri Mudiyanse and another, the boundary of Udapola Medalasse korale; on the west by Egodawellewatta claimed by Tennakoon Mudiyansele Kalu Banda, Pahaladeberherekumbura claimed by Tennakoon Mudiyansele Sirimalhamy, Egodawellewatta claimed by ditto, Hittenawatta belonging to the Crown, Egodawellepillewa claimed by Jayasundera Mudiyansele Ranamalhamy and another, the village limit of Ahugoda.



- 1 Egodawellepillewa
- 2 Hittensawatta, Crown
- 3 Egodawellewatta
- 4 Pahaladeberherekumbura
- 5 Egodawellewatta
- 6 Forlewelekumbura
- 7 Pahaladeberherekumbura
- 8 Egodawellekumbura
- 9 Egodawellekumbura
- 10 Egodawellekumbura
- 11 Pankumbura
- 12 Egodawellekumbura
- 13 Egodawellekumbura
- 14 Pahaladeberherekumbura
- 15 Egodawellekumbura

Surveyor-General's Office,
Colombo, June 1, 1914.

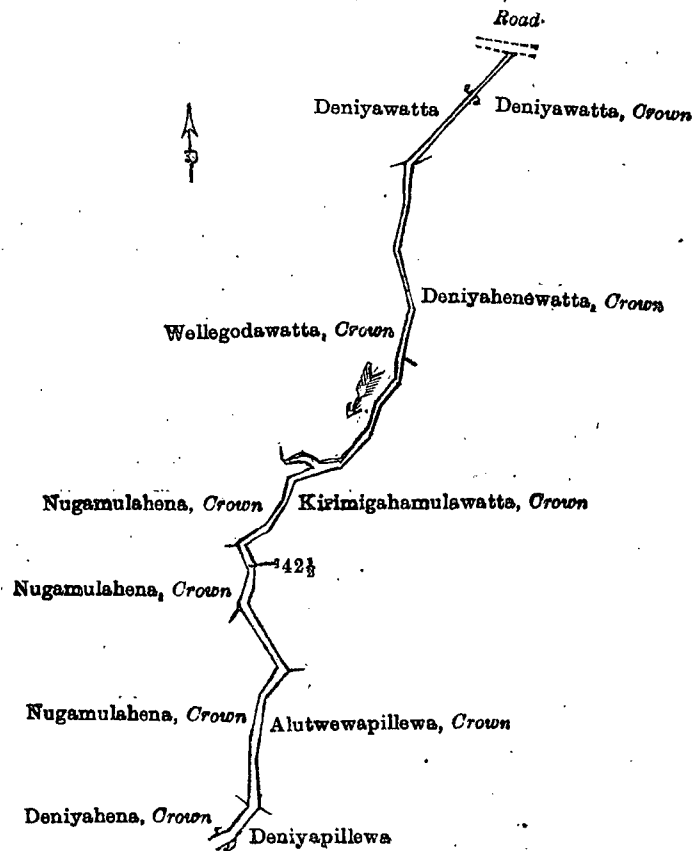
Scale of 4 Chains to an Inch.

G. K. THORNHILL,
for Acting Surveyor-General.

II.—Preliminary plan 1,492.

Lot.	Name of Land.	Extent, A. R. P.
42½	Ela (stream)	0 1 6

and bounded as follows: on the north by a road; on the east by Deniyawatta belonging to the Crown, Deniyahenewatta belonging to the Crown, Kirimigahamulawatta belonging to the Crown, Alutwewapillewa belonging to the Crown; on the south by Deniyapillewa claimed by Kirihamy and others; on the west by Deniyahena belonging to the Crown, Nuga-mulahena belonging to the Crown, Wellegodawatta belonging to the Crown, Deniyawatta sold by the Crown.



Surveyor-General's Office,
Colombo, June 1, 1914.

Scale of 4 Chains to an Inch.

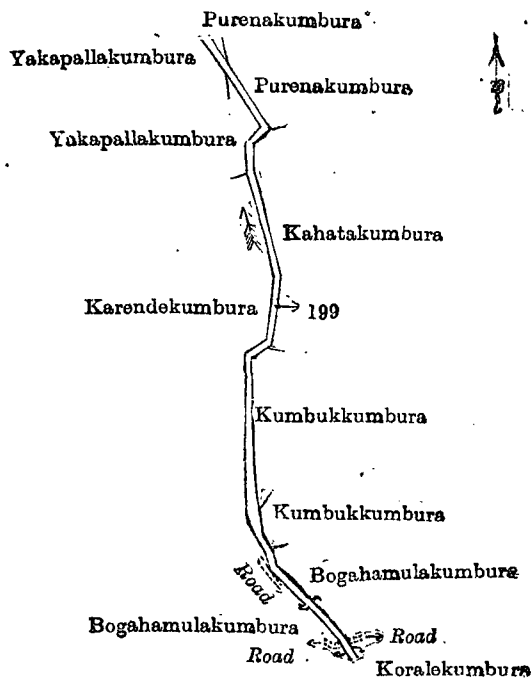
G. K. THORNHILL,
for Acting Surveyor-General.

III.—Preliminary plan 1,492.

Lot.	Name of Land.
199	Pita-ela (stream)

Extent, A. R. P.
0 0 30

and bounded as follows: on the north by Purenakumbura claimed by Tennakoon Mudiyansele Ausadahamy, Vel-Vidane; on the east by Purenakumbura claimed by Tennakoon Mudiyansele Ausadahamy, Vel-Vidane, and Banda, Kahatakumbura claimed by Tennakoon Mudiyansele Appuhamy, Kumbukkumbura claimed by Tennakoon Mudiyansele Dingiri Banda and others, Kumbukkumbura claimed by ditto Kiri Menika, Bogahamulakumbura claimed by Tennakoon Mudiyansele Ausadahamy, Vel-Vidane; on the south by Koralekumbura claimed by Tennakoon Mudiyansele Pinhamy and others; on the west by a road, Bogahamulakumbura claimed by Tennakoon Mudiyansele Ausadahamy, Vel-Vidane, a road, Karedekumbura claimed by Tennakoon Mudiyansele Ausadahamy, Vel-Vidane, Yahapallakumbura claimed by Abeysingha Mudiyansele Ausadahamy and another.



Surveyor-General's Office,
Colombo, June 1, 1914.

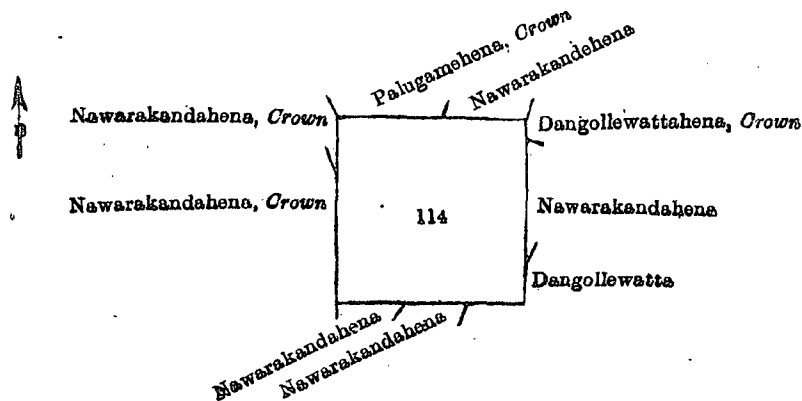
Scale of 4 Chains to an Inch.

G. K. THORNHILL,
for Acting Surveyor-General.

IV.—Preliminary plan 1,492.

Lot.	Name of Land.	Extent, A. R. P.
114	Nawarakandehena (reservation for trig. station)	1 2 13

and bounded as follows: on the north by Palugamehena belonging to the Crown, Nawarakandehena claimed by the trustees of temple; on the east by Dangollewattahena belonging to the Crown, Nawarakandehena claimed by the trustees of temple, Dangollewatta claimed by H. P. Fernando; on the south by Dangollewatta claimed by H. P. Fernando, Nawarakandehena claimed by the trustees of temple; on the west by Nawarakandehena claimed by the Crown.



Surveyor-General's Office,
Colombo, June 1, 1914.

Scale of 4 Chains to an Inch.

G. K. THORNHILL,
for Acting Surveyor-General.

V.—Preliminary plan 1,492.

Lot.	Name of Land.	Extent, A. R. P.
185	Reservation for railway	3 1 32

and bounded as follows: on the north by Elahenekumbura claimed by Tennakoon Mudiyanse Ukkurala and others, Elahenekumbura claimed by Tennakoon Mudiyanse Appuhamy, Elahenapitiya belonging to the Crown, the Maguru-oya (the boundary of Tiragandahe korale); on the east by Elahenapillewa claimed by Tennakoon Mudiyanse Ukkurala and another, Elahenekumbura claimed by Tennakoon Mudiyanse Ukkurala and another, a road and stream declared to be the property of the Crown under the Waste Lands Ordinances, Hodillapattakumbura claimed by Tennakoon Mudiyanse Kiri Menika and Ran Menika, the stream declared to be the property of the Crown under the Waste Lands Ordinances, Hodillekumbura claimed by J. M. and T. M. Dingiri Banda, Hodillekumbura claimed by Kandane Arachchige Don Malis Appuhamy and others, Bogahamulawatta and Kosahamulawatta claimed by Kandane Arachchige Dona Carolina Goonaratne, Munamalghamulakumbura claimed by Appa Appuhamilage Aranolis Appuhamy and others, Hadilepotahena sold by the Crown; on the south by the boundary of Udadolamedalasse korale; on the west by Hodillapatta claimed by M. P. Luca Perera, Dangollewatta claimed by H. P. Fernando, Naranmadewatta claimed by Jayasundera Mudiyanse Ukkurala and others, a road to be declared the property of the Crown under the Waste Lands Ordinances.

[For Diagram see page 917.]

VI.—Preliminary plan 1,492.

Lot.	Name of Land.	Extent, A. R. P.
193	Maguru-oya and other streams	2 0 22

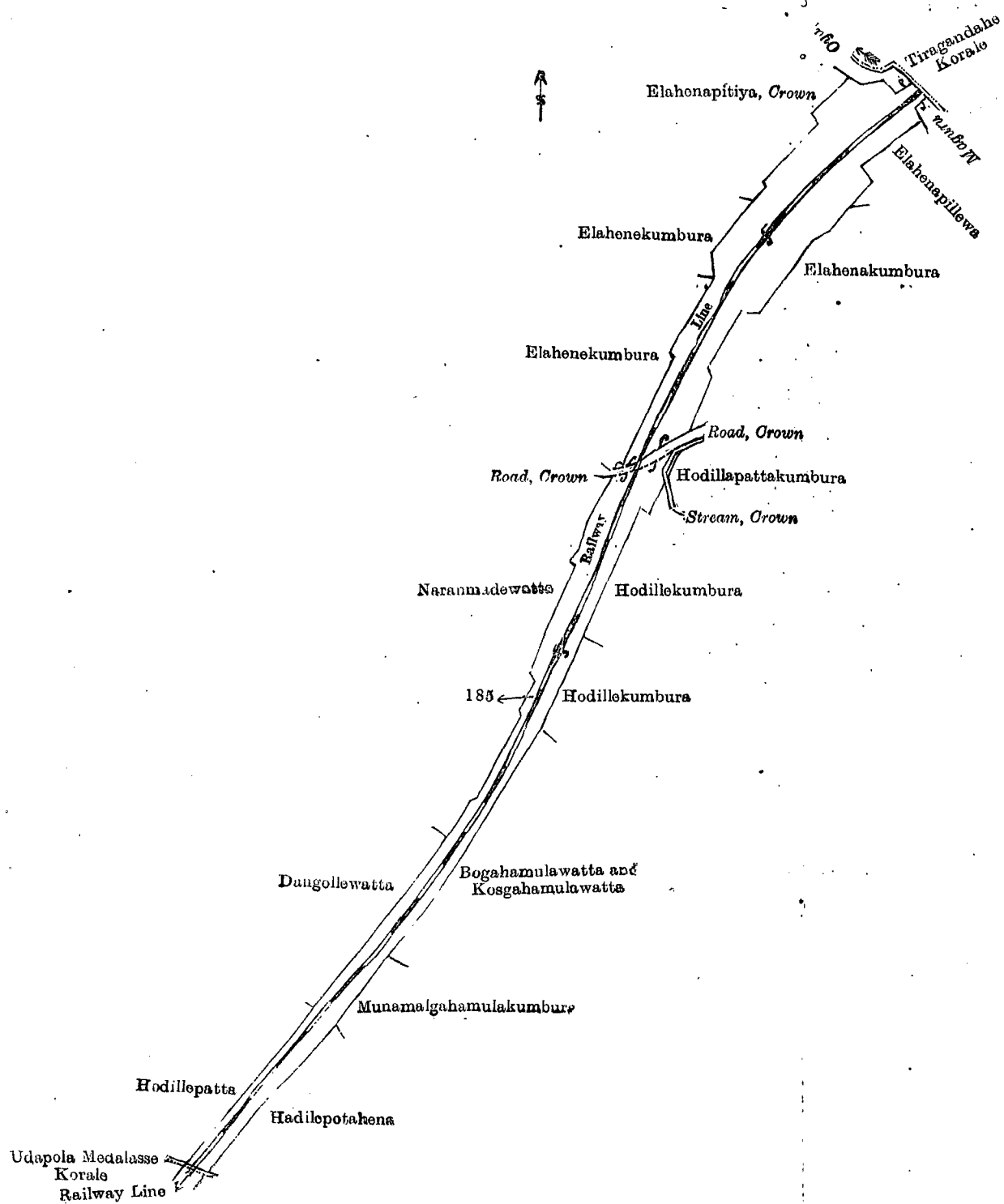
and bounded as follows: on the north by the boundary of Tiragandahe korale; on the east by the boundary of Tiragandahe korale; on the south by the village limit of Gamman, the boundary of Udadolamedalasse korale; on the west by Galamunagawawatta belonging to the Crown, Migahamulakumbura claimed by Hitihamylage Dingiri Appu, Hodillapattakumbura claimed by Tennakoon Mudiyanse Ran Menika and another, Hodillapotta claimed by J. M. and T. M. Dingiri Banda, Hodillakumbura claimed by ditto, railway reservation belonging to the Crown, a road to be declared the property of the Crown under the Waste Lands Ordinances, Hodillapattakumbura claimed by Tennakoon Mudiyanse Kiri Menika and another, railway reservation belonging to the Crown, Hodillapattakumbura claimed by T. M. Kiri Menika and another, Hodillapattakumbura claimed by J. M. and T. M. Dingiri Banda, Tunmulaliaddekumbura claimed by Aranolis Appu and others, Galamunagawawatta claimed by Haputantirige Hamy Nona, Tungalketuhena belonging to the Crown, Nugawelagawahena belonging to the Crown, Hodillapattapillewa sold by the Crown, Hodillapattapillewa belonging to the Crown, Pinkumbura claimed by the trustees of temple, Elahenekumbura claimed by Tennakoon Mudiyanse Ukkurala and Appuhamy, Elahenapillewa claimed by ditto, reservation for railway belonging to the Crown, Elahenapitiya belonging to the Crown, a road to be declared the property of the Crown under the Waste Lands Ordinances, Bokugawawatta claimed by Appa Appuhamilage Aranolis Appuhamy and others, Kumbukkumbura claimed by Kiri Menika, Oyagawawatta claimed by Tennakoon Mudiyanse Kiri Menika and others, Purenakumbura claimed by Dingiri Banda, Kahatakumbura claimed by Appuhamy, Purenakumbura claimed by Kiri Menika and Banda, Purenakumbura claimed by Tennakoon Mudiyanse Ausadahamy, Vel-Vidane, Yakapallakumbura claimed by Ausadahamy and Appuhamy, Yakapallakumbura claimed by Sena Ana Tamby, a road, Polkatukanda to be declared the property of the Crown under the Waste Lands Ordinances, the village limit of Bambaragahapelessa, Polkatukanda to be declared the property of the Crown under the Waste Lands Ordinances.

[For Diagram see page 918.]

VII.—Preliminary plan 1,492.

Lot.	Name of Land.	Extent, A. R. P.
75½	Para (reservation for road)	5 2 12

and bounded as follows: on the north by Deniyawatta sold by the Crown, the village limit of Godawita, the village limit of Bambaragahapelessa, Galkadullagawawatta sold by the Crown, Deniyawatta sold by the Crown, Galkadullagawawatta sold by the Crown, Deniyawatta sold by the Crown, Parangahamulahena claimed by the Crown, Billepitiyawatta belonging to the Crown, Gederawatta claimed by Bandira, Dewittawatta claimed by Dingiri Banda and others, Hittenawatta

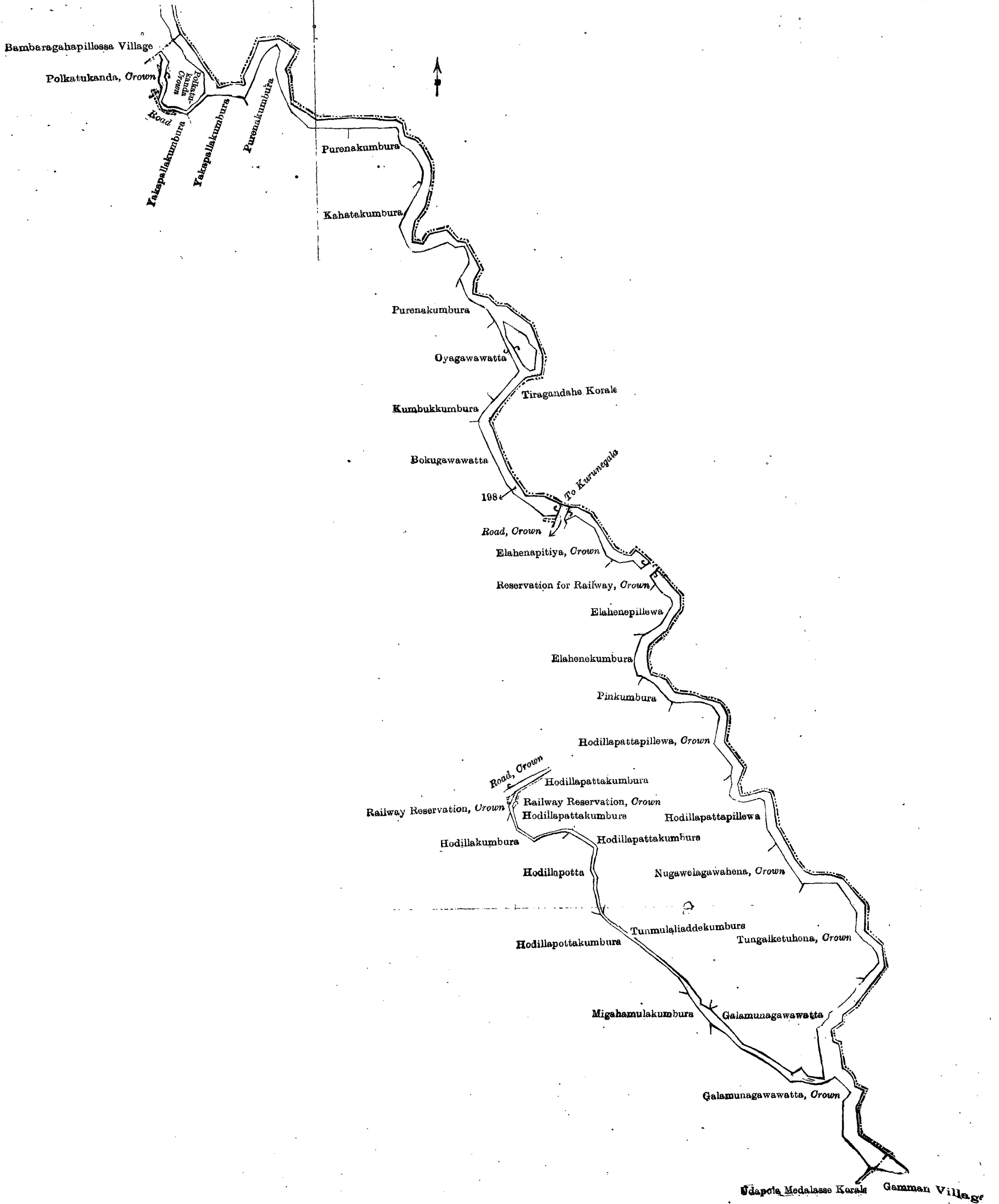


Surveyor-General's Office,
Colombo, June 1, 1914.

Scale of 4 Chains to an Inch.

G. K. THORNHILL,
for Acting Surveyor-General.

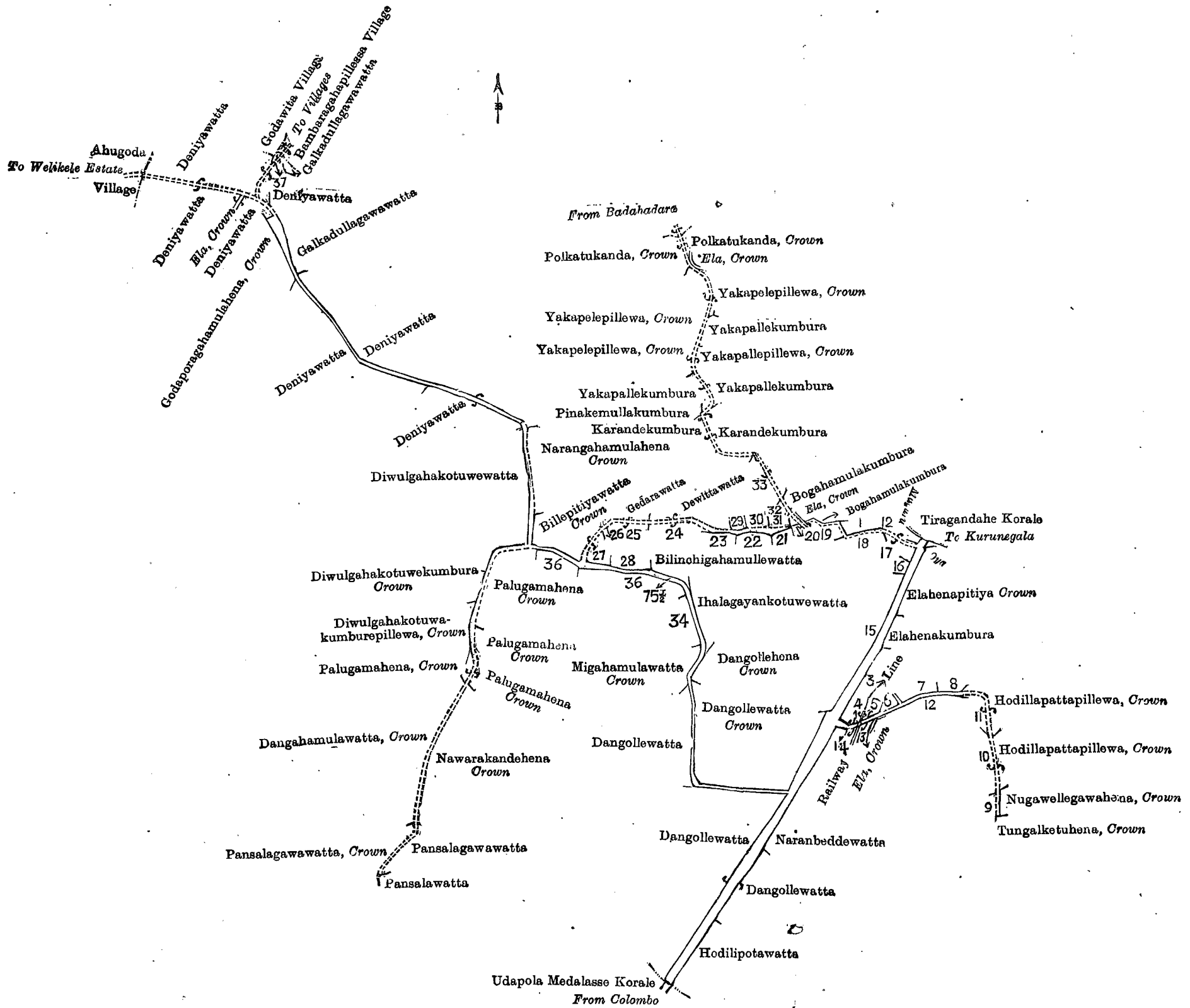
claimed by Tennakoon Mudiyansele Appuhamy and others, Dewatawatta claimed by ditto Appuhamy, Polkotuwewatta claimed by ditto, Bogahamulakumbura claimed by Tennakoon Mudiyansele Ausadahamy, Vel-Vidane, Karandakumbura claimed by ditto, Pinakemullakumbura claimed by Ausadahamy, Yakapallakumbura claimed by Dingiri Banda and others, Yakapelepillewa belonging to the Crown, Polkotukanda belonging to the Crown; on the east by Polkotukanda belonging to the Crown, an ela belonging to the Crown, Yakapelepillewa belonging to the Crown, Yakapallekumbura claimed by Sena Ana Tamby, Yakapallepillewa belonging to the Crown, Yakapallekumbura claimed by Dingiri Banda and others, Karandekumbura claimed by Ausadahamy, Vel-Vidane, and others, Bogahamulakumbura claimed by ditto, an ela belonging to the Crown, Bogahamulakumbura claimed by Ausadahamy, Vel-Vidane, and others, Koralegekumbura claimed by Tennakoon Mudiyansele Appuhamy, Bokugawawatta claimed by Arnolis Appuhamy, the Maguru-oya, the boundary of Tiragandahe korale, Elahenapitiya belonging to the Crown, Elahenekumbura claimed by Appuhamy, Elahenekumbura claimed by Tennakoon Mudiyansele Ukkurala and others, reservation for railway belonging to the Crown, Hodillapattapillewa belonging to the Crown, Nugawelleghawahena belonging to the Crown, Tungalketuhena belonging to the Crown, Tunmulaliaddekumbura claimed by Arnolis Appu and others, Hodillapatapillewa belonging to the Crown, Hodillapatakumbura claimed by Tennakoon Mudiyansele Kiri Menika and another, an ela belonging to the Crown, reservation for railway belonging to the Crown, the railway line (reservation for railway) belonging to the Crown, Naranbeddewatta claimed by Jayasundera Mudiyansele Mudiyanse and others, Dangollewatta claimed by H. P. Fernando, Hodillapatawatta sold by the Crown; on the south by the boundary of Udaopolamedalasse korale, Dangollewatta claimed by H. P. Fernando, Dangollewatta claimed by Dingiri Banda and others, Kotuwakumbura claimed by Tennakoon Mudiyansele Dingiri Banda, Bokugawakumbura claimed by Appuhamy, Bokugawawatta claimed by Arnolis Appuhamy, Koralegekumbura claimed by T. M. Bandirala, Koralegekumbura claimed by Pinhamy and others, Goyankotuwewatta claimed by Tennakoon Mudiyansele Kiri Menika and others, Ihalagoyankotuwewatta claimed by Tennakoon Mudiyansele Ausadahamy, Vel-Vidane, Dewittawatta claimed by Tennakoon Mudiyansele Dingiri Banda and others, Gederawatta claimed by Tennakoon Mudiyansele Bandirala, Billepitiyewatta belonging to the Crown, Bilinchigahamullewatta claimed by T. M. Ausadahamy, Vel-Vidane, Ihalagoyankotuwewatta claimed by Ausadahamy, Vel-Vidane, Dangollehena belonging to the Crown, Dangollewatta claimed by Kekulawala Romanis Appuhamy, Migahamulawatta belonging to the Crown, Nuwarakandewatta claimed by Tennakoon Mudiyansele Bandirala and others, Billingahamulawatta claimed by the Crown, Nawarakandewatta claimed by Tennakoon Mudiyansele Bandirala and others, Palugamahena belonging to the Crown, Nawarakandehena belonging to the Crown, Pansalagawawatta claimed by Kiri Menika and others, Pansalawatta claimed by the trustees of temple; on the west by Pansalagawawatta belonging to the Crown, Dangahamulawatta belonging to the Crown, Palugamahena belonging to the Crown, Diwulgahakotuwewatta belonging to the Crown, Diwulgahakotuwakumburepillewa belonging to the Crown, Diwulgahakotuwakumbura belonging to the Crown, Diwulgahakotuwakumbura claimed by Tennakoon Mudiyansele Ukkurala and others, Deniyawatta sold by the Crown, Godaporagahamulahena belonging to the Crown, Deniyawatta sold by the Crown, an ela belonging to the Crown, Deniyawatta sold by the Crown, the village limit of Ahugoda.



Surveyor-General's Office,
Colombo, June 1, 1913.

Scale of 4 Chains to an Inch.

G. K. THORNHILL,
for Acting Surveyor-General.



- | | |
|-----------------------------------|------------------------------|
| 1 Koralegekumbura | 20 Koralegekumbura |
| 2 Bokugawawatta | 21 Goyankotuwewatta |
| 3 Elahenekumbura | 22 Goyankotuwewatta |
| 4 Reservation for Railway, Crown | 23 Ihalagoyankotuwewatta |
| 5 Reservation for Railway, Crown | 24 Dewittawatta |
| 6 Elahenekumbura | 25 Gedarawatta |
| 7 Elahenekumbura | 26 Gedarawatta |
| 8 Pinkumbura | 27 Billepitiyawatta, Crown |
| 9 Tunmulaliaddekumbura | 28 Billepitiyawatta, Crown |
| 10 Hodillapatapillewa, Crown | 29 Hittenawatta |
| 11 Hodillapatapillewa, Crown | 30 Dewalewatta |
| 12 Hodillapatakumbura | 31 Polkotuwewatta |
| 13 Reservation for Railway, Crown | 32 Bogahamulakumbura |
| 14 Reservation for Railway, Crown | 33 Karandekumbura |
| 15 Kotuwakumbura | 34 Nawarakandewatta |
| 16 Bokugawakumbura | 35 Billinghamulawatta, Crown |
| 17 Bokugawawatta | 36 Nawarakandewatta |
| 18 Koralegekumbura | 37 Galkadullagawawatta |
| 19 Koralegekumbura | |

Surveyor-General's Office,
Colombo, June 1, 1914.

Scale of 8 Chains to an Inch.

G. K. THORNHILL,
for Acting Surveyor-General.

February 15, 1915.

M. T. ARCHIBALD,
Special Officer.

Kurunegala S. O. No. 1,057.

Order under Section 2 of "The Waste Lands Ordinances of 1897, 1899, 1900, and 1903,"
declaring Lands to be Crown Property.

In the matter of the lands commonly called or known as Para-addarahenyaya (bund), Malasnehenyaya (bund), &c., situate in the village of Malasne, in the Tittaweligandahe korale of the Hiriyala hatpattu of the Kurunegala District, in the North-Western Province, and of "The Waste Lands Ordinances of 1897, 1899, 1900, and 1903."

THE notice required by section 1 of "The Waste Lands Ordinances of 1897, 1899, 1900, and 1903," having been duly published in manner prescribed by that section in respect of the above-named lands (*vide* Notice No. 5,408), and no claim having been made to the said lands or to any interest therein within the period of three months from the date specified in the said notice, I, John Murray Davies, Special Officer appointed under section 28 of the said Ordinances, under and by virtue of the powers vested in me in that behalf by section 2 of the said Ordinances, do hereby on March 2, 1915, order and declare that the said lands, as more fully described herein below, situate in the village of Malasne, in the Tittaweligandahe korale of the Hiriyala hatpattu of the Kurunegala District, in the North-Western Province, and shown as lots T 968O1, T 968J5, T 968O2 in preliminary plan 1,972 and in the annexed diagrams, and containing in extent 1 rood and 28 perches, are the property of the Crown.

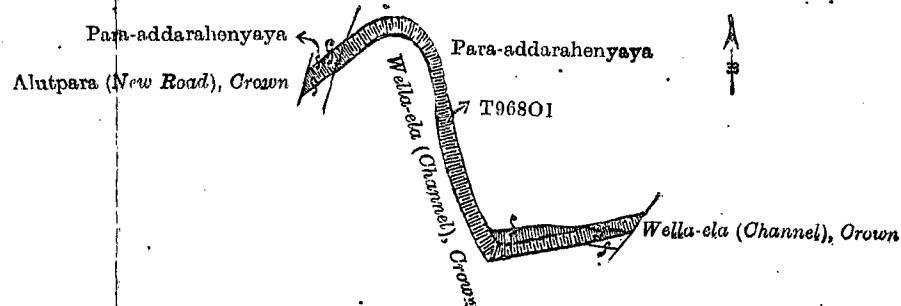
Description of the Lands referred to.

The following lots situated in the village of Malasne, in the Tittaweligandahe korale of the Hiriyala hatpattu of the Kurunegala District, in the North-Western Province, as described in the annexed diagrams:—

I.—Preliminary plan 1,972.

Lot.	Name of Land.	Extent, A. R. P.
T 968O1	Para-addarahenyaya (bund)	0 1 3

and bounded as follows: on the north by Para-addarahenyaya claimed by Pinhamilage Ausadahamy and another; on the east by Para-addarahenyaya sold by the Crown, Wella-ela (channel) belonging to the Crown; on the south by Wella-ela (channel) belonging to the Crown; on the west by Alutpara (new road) belonging to the Crown.



Surveyor-General's Office,
Colombo, August 5, 1914.

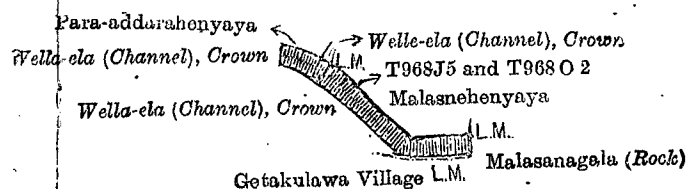
Scale of 4 Chains to an Inch.

G. K. THORNHILL,
for Acting Surveyor-General.

II.—Preliminary plan 1,972.

Lot.	Name of Land.	Extent, A. R. P.
T 968J5	Malasnehenyaya (bund)	0 0 20
T 968O2	Para-addarahenyaya (bund)	0 0 5

and bounded as follows: on the north by Para-addarahenyaya sold by the Crown, Wella-ela (channel) belonging to the Crown, Malasnehenyaya sold by the Crown; on the east by Malasnegala (rock) claimed by Kaurala and another; on the south by the village limit of Getakulawa, Wella-ela (channel) belonging to the Crown; on the west by Wella-ela (channel) belonging to the Crown.



Surveyor-General's Office,
Colombo, August 5, 1914.

Scale of 4 Chains to an Inch.

G. K. THORNHILL,
for Acting Surveyor-General.

March 2, 1915. J. M. DAVIES,
Special Officer.

Kurunegala S. O. No. 1,058.

Order under Section 2 of "The Waste Lands Ordinances of 1897, 1899, 1900, and 1903,"
declaring Lands to be Crown Property.

In the matter of the lands commonly called or known as Kongahahena, Koragamawewa (tank and bund), situate in the village of Kosagama, in the Kinyama korale of the Katugampola hatpattu of the Kurunegala District, in the North-Western Province, and of "The Waste Lands Ordinances of 1897, 1899, 1900, and 1903."

THE notice required by section 1 of "The Waste Lands Ordinances of 1897, 1899, 1900, and 1903," having been duly published in manner prescribed by that section in respect of the above-named lands (*vide* Notice No. 4,567), and no claim having been made to the said lands or to any interest therein within the period of three months from the date specified in the said notice, I, John Murray Davies, Special Officer appointed under section 28 of the said Ordinances, under and by virtue of the powers vested in me in that behalf by section 2 of the said Ordinances, do hereby on December 4, 1914, order and declare that the said lands, as more fully described herein below, situate in the village of Kosagama, in the Kinyama korale of the Katugampola hatpattu of the Kurunegala District, in the North-Western Province, and shown as lots 1, 3, 4 in preliminary plan 1,431 and in the annexed diagrams, and containing in extent 23 acres and 39 perches, are the property of the Crown.

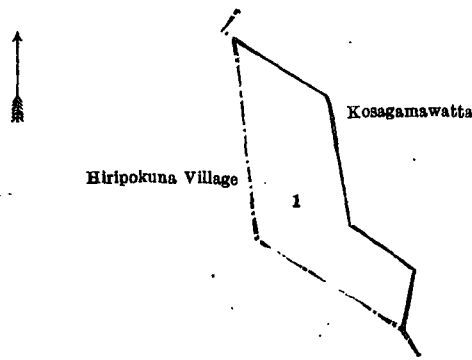
Description of the Lands referred to.

The following lots situated in the village of Kosagama of the Kinyama korale of the Katugampola hatpattu of the Kurunegala District, in the North-Western Province, as described in the annexed diagram:—

I.—Preliminary plan 1,431.

Lot.	Name of Land.	Extent, A. R. P.
1	Kongahahena	4 0 6

and bounded as follows: on the north and east by Kosagamawatta sold to Warnakulasuriya Kalugamage Juan Zacharias Fernando under the Waste Lands Ordinances; on the south and west by the village limit of Hiripokuna.



Surveyor-General's Office,
Colombo, September 29, 1914.

Scale of 8 Chains to an Inch.

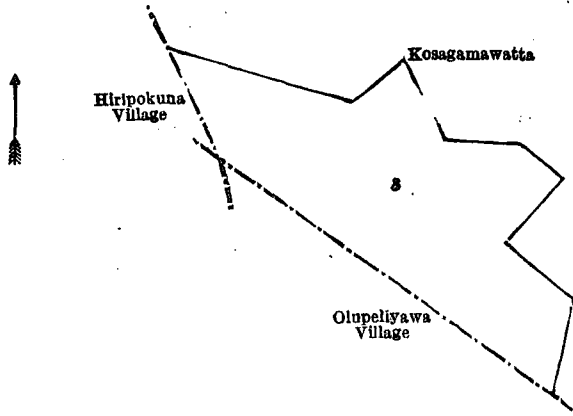
G. K. THORNHILL,
for Acting Surveyor-General.

II.—Preliminary plan 1,431.

Lot.	Name of Land.
3	Kongahahena

Extent, A. R. P.
.. 10 1 13

and bounded as follows: on the north and east by Kosagamawatta sold to Warnakulasuriya Kalugamage Juan Zacharias Fernando under the Waste Lands Ordinances; on the south by the village limit of Olupeliyawa; on the west by the village limit of Hiripokuna.



Surveyor-General's Office,
Colombo, September 29, 1914.

Scale of 8 Chains to an Inch.

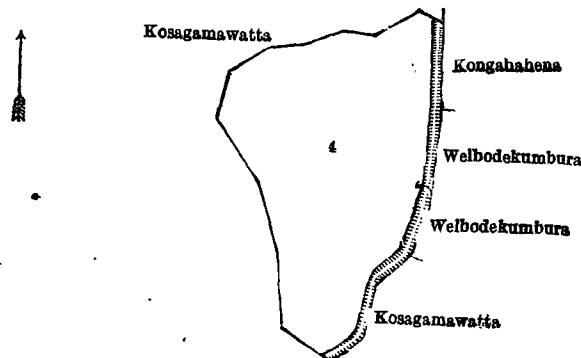
G. K. THORNHILL,
for Acting Surveyor-General.

III.—Preliminary plan 1,431.

Lot.	Name of Land.
4	Koragamawewa (tank and bund)

Extent, A. R. P.
8 3 20

and bounded as follows: on the north by Kosagamawatta sold to Warnakulasuriya Kalugamage Juan Zacharias Fernando under the Waste Lands Ordinances; on the east by Kongahahena sold to Weda Mudiyansele Punchirala under the Waste Lands Ordinances, Welbodekumbura claimed by Wedamudiyansele Vidane Appu and another, Welbodekumbura claimed by Suriya Hetti Mudiyansele Kawrala and others, Kosagamawatta sold to Warnakulasuriya Kalugamage Juan Zacharias Fernando under the Waste Lands Ordinances; on the south by Kosagamawatta sold to Warnakulasuriya Kalugamage Juan Zacharias Fernando under the Waste Lands Ordinances; on the west by Kosagamawatta sold to Warnakulasuriya Kalugamage Juan Zacharias Fernando under the Waste Lands Ordinances.



Surveyor-General's Office,
Colombo, September 29, 1914.

Scale of 8 Chains to an Inch.

G. K. THORNHILL,
for Acting Surveyor-General.

J. M. DAVIES,
Special Officer.

December 4, 1914.

Kurunegala S. O. No. 1,059.**Order under Section 4, Sub-section (1), of "The Waste Lands Ordinances of 1897, 1899, 1900, and 1903."**

In the matter of the land commonly called or known as Konegahahena, situate in the village of Kosagama, in the Kinyama korale of the Katugampola hatpattu of the Kurunegala District, in the North-Western Province, and of "The Waste Lands Ordinances of 1897, 1899, 1900, and 1903."

WHEREAS in pursuance of section 1 of the said Ordinances it was duly declared and notified on October 11, 1912, that if no claim to the land commonly called or known as Konegahahena, situate in the village of Kosagama, in the Kinyama korale of the Katugampola hatpattu of the Kurunegala District, in the North-Western Province, containing in extent 3 acres and 5 perches, and shown as lot 2B in preliminary plan 1,431 and in the annexed diagram, was made to John Murray Davies, Special Officer appointed under section 28 of the said Ordinances, within the period of three months from the date specified in the said notice, such land would be declared the property of the Crown, and dealt with on account of the Crown (*vide* Notice No. 4,567):

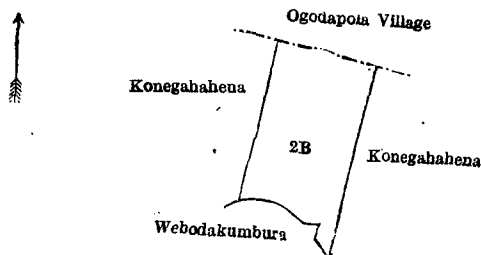
And whereas Weda Mudiyansele Yahapathhamy made claim thereto, and I, John Murray Davies, Special Officer appointed under section 28 of the said Ordinances, made due inquiry into such claim, and whereas the said claimant and I, with the consent of His Excellency the Governor, came to an agreement in writing dated February 14, 1913, concerning the said land, under section 4, sub-section (1), of the said Ordinances, whereby it was agreed that the said claimant should be declared the purchaser of the said land upon payment, on or before May 14, 1913, to the Government Agent of Kurunegala or to the Treasury Officer at Chilaw or to the Settlement Officer, of a sum of Rupees Forty-eight only (Rs. 48), as the purchase amount of the said land, and whereas the said amount has been duly paid by the said claimant, he is hereby, in pursuance of the agreement afore-mentioned, declared to be the purchaser of the said land, as more fully described herein below.

Description of the Land referred to.

The following lot situated in the village of Kosagama, in the Kinyama korale of the Katugampola hatpattu of the Kurunegala District, in the North-Western Province, as described in the annexed diagram:—

Lot.	Name of Land.	Preliminary plan 1,431.	Extent, A. R. P.
2B	Konegahahena	3 0 5

and bounded as follows: on the north by the village limit of Ogodapola; on the east by Konegahahena sold to Suriya Hetti Mudiyansele Kiri Banda under the Waste Lands Ordinances; on the south by Webodakumbura claimed by Weda Mudiyansele Vidane Appu and another; on the west by Konegahahena sold to Weda Mudiyansele Panchirala under the Waste Lands Ordinances.



Surveyor-General's Office,
Colombo, September 29, 1914.

Scale of 8 Chains to an Inch.

G. K. THORNHILL,
for Acting Surveyor-General.

J. M. DAVIES,
Special Officer.
December 4, 1914.

Kurunegala S. O. No. 1,060.**Order under Section 4, Sub-section (1), of "The Waste Lands Ordinances of 1897, 1899, 1900, and 1903."**

In the matter of the land commonly called or known as Konegahahena, situate in the village of Kosagama, in the Kinyama korale of the Katugampola hatpattu of the Kurunegala District, in the North-Western Province, and of "The Waste Lands Ordinances of 1897, 1899, 1900, and 1903."

WHEREAS in pursuance of section 1 of the said Ordinances it was duly declared and notified on October 11, 1912, that if no claim to the land commonly called or known as Konegahahena, situate in the village of Kosagama, in the Kinyama korale of the Katugampola hatpattu of the Kurunegala District, in the North-Western Province, containing in extent 3 acres and 12 perches, and shown as lot 2K in preliminary plan 1,431 and in the annexed diagram, was made to John Murray Davies, Special Officer appointed under section 28 of the said Ordinances, within the period of three months from the date specified in the said notice, such land would be declared the property of the Crown, and dealt with on account of the Crown (*vide* Notice No. 4,567):

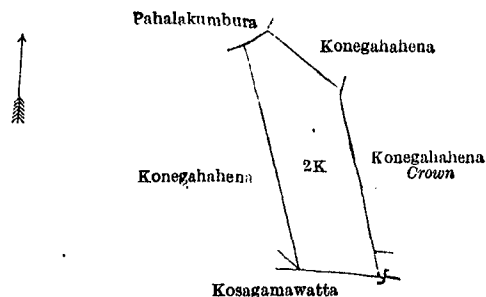
And whereas Suriya Hetti Mudiyansele Kaluhamy made claim thereto, and I, John Murray Davies, Special Officer appointed under section 28 of the said Ordinances, made due inquiry into such claim, and whereas the said claimant and I, with the consent of his Excellency the Governor, came to an agreement in writing dated February 15, 1913, concerning the said land, under section 4, sub-section (1), of the said Ordinances, whereby it was agreed that the said claimant should be declared the purchaser of the said land upon payment, on or before May 14, 1913, to the Government Agent of Kurunegala or to the Settlement Officer or to the Treasury Officer at Chilaw, of a sum of Rupees Forty-eight only (Rs. 48), as the purchase amount of the said land, and whereas the said amount has been duly paid by the said claimant, she is hereby, in pursuance of the agreement afore-mentioned, declared to be the purchaser of the said land, as more fully described herein below.

Description of the Land referred to.

The following lot situated in the village of Kosagama, in the Kinyama korale of the Katugampola hatpattu of the Kurunegala District, in the North-Western Province, as described in the annexed diagram:—

Lot.	Name of Land.	Preliminary plan 1,431.	Extent, A. R. P.
2K	Konegahahena	3 0 12

and bounded as follows: on the north by Pahalakumbura claimed by Moragolle Suriya Hetti Mudiyanse and others, Konegahahena sold to Suriya Hetti Mudiyanse Kawrala under the Waste Lands Ordinances; on the east by Konegahahena to be declared the property of the Crown under the Waste Lands Ordinances, Kosagamawatta sold to Waranakulasuriya Kalugamage Juan Zachcharis Fernando under the Waste Lands Ordinances; on the south by Kosagamawatta sold to Warnakulasuriya Kalugamage Juan Zachcharis Fernando under the Waste Lands Ordinances; on the west by Konegahahena sold to Suriya Hetti Mudiyanse Heturala under the Waste Lands Ordinances.



Surveyor-General's Office,
Colombo, September 29, 1914.

Scale of 8 Chains to an Inch.

G. K. THORNHILL,
for Surveyor-General.

December 4, 1914.

J. M. DAVIES,
Special Officer.

Kurunegala S. O. No. 1,061.

Order under Section 4, Sub-section (1), of "The Waste Lands Ordinances of 1897, 1899, 1900, and 1903."

In the matter of the land commonly called or known as Konegahahena, situate in the village of Kosagama, in the Kinyama korale of the Katugampola hatpattu of the Kurunegala District, in the North-Western Province, and of "The Waste Lands Ordinances of 1897, 1899, 1900, and 1903."

WHEREAS in pursuance of section 1 of the said Ordinances it was duly declared and notified on October 11, 1912, that if no claim to the land commonly called or known as Konegahahena, situate in the village of Kosagama, in the Kinyama korale of the Katugampola hatpattu of the Kurunegala District, in the North-Western Province, containing in extent 3 acres, and shown as lot 2 I in preliminary plan 1,431 and in the annexed diagram, was made to John Murray Davies, Special Officer appointed under section 28 of the said Ordinances, within the period of three months from the date specified in the said notice, such land would be declared the property of the Crown, and dealt with on account of the Crown (*vide* Notice No. 4,567):

And whereas Suriya Hetti Mudiyanse Menik Hamy made claim thereto, and I, John Murray Davies, Special Officer appointed under section 28 of the said Ordinances, made due inquiry into such claim, and whereas the said claimant and I, with the consent of His Excellency the Governor, came to an agreement in writing dated February 15, 1913, concerning the said land, under section 4, sub-section (1), of the said Ordinances, whereby it was agreed that the said claimant should be declared the purchaser of the said land upon payment, on or before May 14, 1913, to the Government Agent of Kurunegala or to the Settlement Officer or to the Treasury Officer at Chilaw, of a sum of Rupees Forty-eight only (Rs. 48), as the purchase amount of the said land, and whereas the said amount has been duly paid by the said claimant, she is hereby, in pursuance of the agreement afore-mentioned, declared to be the purchaser of the said land, as more fully described herein below.

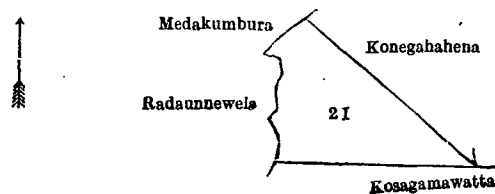
Description of the Land referred to.

The following lot situated in the village of Kosagama, in the Kinyama korale of the Katugampola hatpattu of the Kurunegala District, in the North-Western Province, as described in the annexed diagram:—

Preliminary plan 1,431.

Lot.	Name of Land.	Extent, A. R. P.
2 I	Konegahahena	3 0 0

and bounded as follows: on the north and east by Konegahahena sold to Suriya Hetti Mudiyanse Heturala under the Waste Lands Ordinances; on the south by Kosagamawatta sold to Warnakulasuriya Kalugamage Juan Zachcharis Fernando under the Waste Lands Ordinances; on the west by Radaunnewela claimed by Kudakolawa Vidana Henaya and others, Medakumbura claimed by Moragolle Suriya Hetti Mudiyanse and others.



Surveyor-General's Office,
Colombo, September 29, 1914.

Scale of 8 Chains to an Inch.

G. K. THORNHILL,
for Acting Surveyor-General.

December 4, 1914.

J. M. DAVIES,
Special Officer.

Kurunegala S. O. No. 1,062.

Order under Section 4, Sub-section (1), of "The Waste Lands Ordinances of 1897, 1899, 1900, and 1903."

In the matter of the land commonly called or known as Konegahahena, situate in the village of Kosagama, in the Kinyama korale of the Katugampola hatpattu of the Kurunegala District, in the North-Western Province, and of "The Waste Lands Ordinances of 1897, 1899, 1900, and 1903."

WHEREAS in pursuance of section 1 of the said Ordinances it was duly declared and notified on October 11, 1912, that if no claim to the land commonly called or known as Konegahahena, situate in the village of Kosagama, in the Kinyama korale of the Katugampola hatpattu of the Kurunegala District, in the North-Western Province, containing in extent 3 acres and 10 perches, and shown as lot 2J in preliminary plan 1,431 and in the annexed diagram, was made to John Murray Davies, Special Officer appointed under section 28 of the said Ordinances, within the period of three months from the date specified in the said notice, such land would be declared the property of the Crown, and dealt with on account of the Crown (*vide* Notice No. 4,567):

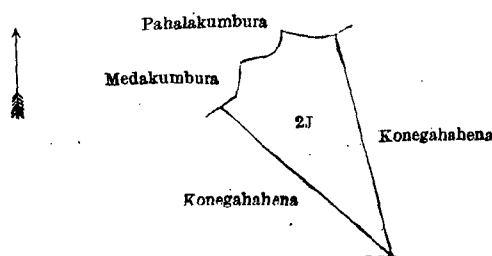
And whereas Suriya Hetti Mudiyanse Lage Heturala made claim thereto, and I, John Murray Davies, Special Officer appointed under section 28 of the said Ordinances, made due inquiry into such claim, and whereas the said claimant and I, with the consent of His Excellency the Governor, came to an agreement in writing dated February 14, 1913, concerning the said land, under section 4, sub-section (1), of the said Ordinances, whereby it was agreed that the said claimant should be declared the purchaser of the said land upon payment, on or before May 14, 1913, to the Government Agent at Kurunegala or to the Settlement Officer or to the Treasury Officer at Chilaw, of a sum of Rupees Forty-eight only (Rs. 48), as the purchase amount of the said land, and whereas the said amount has been duly paid by the said claimant, he is hereby, in pursuance of the agreement afore-mentioned, declared to be the purchaser of the said land, as more fully described herein below.

Description of the Land referred to.

The following lot situated in the village Kosagama, in the Kinyama korale of the Katugampola hatpattu of the Kurunegala District, in the North-Western Province, as described in the annexed diagram:—

Lot.	Name of Land.	Preliminary plan 1,431.	Extent, A. R. P.
2J	Konegahahena	...	3 0 10

and bounded as follows: on the north by Pahalakumbura claimed by Moragollesuriya Hetti Mudiyanse and others; on the east by Konegahahena sold to Suriya Hetti Mudiyanse Lage Kaluhamy under the Waste Lands Ordinances; on the south by Konegahahena sold to Suriya Hetti Mudiyanse Lage Menikhamy under the Waste Lands Ordinances; on the west by Madakumbura claimed by M. Suriya Hetti Mudiyanse and others.



Surveyor-General's Office,
Colombo, September 29, 1914.

Scale of 8 Chains to an Inch.

G. K. THORNHILL,
for Acting Surveyor-General.

December 4, 1914.

J. M. DAVIES,
Special Officer.

Kurunegala S. O. No. 1,063.

Order under Section 4, Sub-section (1), of "The Waste Lands Ordinances of 1897, 1899, 1900, and 1903."

In the matter of the land commonly called or known as Konegahahena, situate in the village of Kosagama, in the Kinyama korale of the Katugampola hatpattu of the Kurunegala District, in the North-Western Province, and of "The Waste Lands Ordinances of 1897, 1899, 1900, and 1903."

WHEREAS in pursuance of section 1 of the said Ordinances it was duly declared and notified on October 11, 1912, that if no claim to the land commonly called or known as Konegahahena, situate in the village of Kosagama, in the Kinyama korale of the Katugampola hatpattu of the Kurunegala District, in the North-Western Province, containing in extent 3 acres and 6 perches, and shown as lot 2E in preliminary plan 1,431 and in the annexed diagram, was made to John Murray Davies, Special Officer appointed under section 28 of the said Ordinances, within the period of three months from the date specified in the said notice, such land would be declared the property of the Crown, and dealt with on account of the Crown (*vide* Notice No. 4,567):

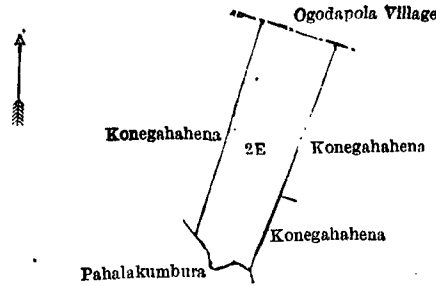
And whereas Suriya Hetti Mudiyanse Lage Herathamy made claim thereto, and I, John Murray Davies, Special Officer appointed under section 28 of the said Ordinances, made due inquiry into such claim, and whereas the said claimant and I, with the consent of His Excellency the Governor, came to an agreement in writing dated February 14, 1913, concerning the said land, under section 4, sub-section (1), of the said Ordinances, whereby it was agreed that the said claimant should be declared the purchaser of the said land upon payment, on or before May 14, 1913, to the Government Agent at Kurunegala or to the Settlement Officer or to the Treasury Officer at Chilaw, of a sum of Rupees Forty-eight only (Rs. 48), as the purchase amount of the said land, and whereas the said amount has been duly paid by the said claimant, he is hereby, in pursuance of the agreement afore-mentioned, declared to be the purchaser of the said land, as more fully described herein below.

Description of the Land referred to.

The following lot situated in the village of Kosagama, in the Kinyama korale of the Katugampola hatpattu of the Kurunegala District, in the North-Western Province, as described in the annexed diagram:—

Lot.	Name of Land.	Preliminary plan 1,431.	Extent, A. R. P.
2E	Konegahahena	...	3 0 6

and bounded as follows : on the north by the village limit of Ogodapola ; on the east by Konegahahena sold to Suriya Hetti Mudiyansele Dingiri Banda under the Waste Lands Ordinances, Konegahahena sold to Suriya Hetti Mudiyansele Kawrala under the Waste Lands Ordinances ; on the south by Pahalakumbura claimed by Moragalla Suriya Hetti Mudiyansele and others ; on the west by Konegahahena sold to Suriya Hetti Mudiyansele Punchihami under the Waste Lands Ordinances.



Surveyor-General's Office,
Colombo, September 29, 1914.

Scale of 8 Chains to an Inch.

G. K. THORNHILL,
for Acting Surveyor-General.

December 4, 1914.

J. M. DAVIES,
Special Officer.

Kurunegala S. O. No. 1,064.

Order under Section 4, Sub-section (1), of "The Waste Lands Ordinances of 1897, 1899, 1900, and 1903."

In the matter of the land commonly called or known as Betikandagala (rock and forest), situate in the village of Galgamuwa, in the Udukaha Korale East of the Dambadeni hatpattu of the Kurunegala District, in the North-Western Province, and of "The Waste Lands Ordinances of 1897, 1899, 1900, and 1903."

WHEREAS in pursuance of section 1 of the said Ordinances it was duly declared and notified on March 6, 1914, that if no claim to the land commonly called or known as Betikandagala (rock and forest), situate in the village of Galgamuwa, in the Udukaha Korale East of the Dambadeni hatpattu of the Kurunegala District, in the North-Western Province, containing in extent 1 acre 3 roods and 38 perches, and shown as lot 20 in preliminary plan 447 and in the annexed diagram, was made to Mungo Tennent Archibald, Special Officer appointed under section 28 of the said Ordinances, within the period of three months from the date specified in the said notice, such land would be declared the property of the Crown, and dealt with on account of the Crown (*vide* Notice No. 5,142) :

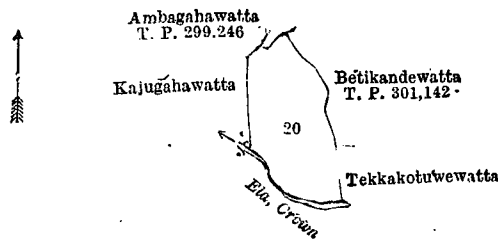
And whereas Panambara Arachchilage Sinnappu of Galgamuwa made claim thereto, and Mungo Tennent Archibald, Special Officer appointed under section 28 of the said Ordinances, made due inquiry into such claim, and whereas the said claimant and I came to an agreement in writing dated August 10, 1914, concerning the said land, under section 4, sub-section (1), of the said Ordinances, whereby it was agreed that the said claimant should be declared the purchaser of the said land upon payment, on or before November 10, 1914, to the Settlement Officer, of a sum of Rupees Thirty only (Rs. 30), as the purchase amount of the said land, and whereas the said amount has been duly paid by the said claimant, he is hereby, in pursuance of the agreement afore-mentioned, declared to be the purchaser of the said land, as more fully described herein below.

Description of the Land referred to.

The following lot situated in the village of Galgamuwa, in the Udukaha Korale East of the Dambadeni hatpattu of the Kurunegala District, in the North-Western Province, as described in the annexed diagram :—

Lot.	Name of Land.	Extent. A. R. P.
20	Betikandagala (rock and forest)	1 3 38

and bounded as follows : on the north by Ambagahawatta sold by Crown (T. P. 299,246) ; on the east by Betikandawatta sold by Crown (T. P. 301,142), Tekkakotuwa claimed by Panambara Arachchilage Sinnappu Naide and others ; on the south by an ela to be declared the property of the Crown under the Waste Lands Ordinances ; on the west by Kajugahawatta claimed by Podiya Manamali and others.



Surveyor-General's Office,
Colombo, September 25, 1914.

Scale of 8 Chains to an Inch.

G. K. THORNHILL,
for Acting Surveyor-General.

December 18, 1914.

M. T. ARCHIBALD,
Special Officer.

Kurunegala S. O. No. 1,065.

**Order under Section 2 of "The Waste Lands Ordinances of 1897, 1899, 1900, and 1903,"
declaring Lands to be Crown Property.**

In the matter of the lands commonly called or known as Gansabhawa road, Kumbukgahamulla-amuna (tank), &c., situate in the village of Dewedda, in the Mahagalboda Egoda korale of the Hiriyala hatpattu of the Kurunegala District, in the North-Western Province, and of "The Waste Lands Ordinances of 1897, 1899, 1900, and 1903."

THE notice required by section 1 of "The Waste Lands Ordinances of 1897, 1899, 1900, and 1903," having been duly published in manner prescribed by that section in respect of the above-named lands (*vide* Notice No. 5,410), and no claim having been made to the said lands or to any interest therein within the period of three months from the date specified in the said notice, I, John Murray Davies, Special Officer appointed under section 28 of the said Ordinances, under and by virtue of the powers vested in me in that behalf by section 2 of the said Ordinances, do hereby on March 2, 1915, order and declare that the said lands, as more fully described herein below, situate in the village of Dewedda, in the Mahagalboda Egoda korale of the Hiriyala hatpattu of the Kurunegala District, in the North-Western Province, and shown as lots A 981A, F 981A, J 981A, M 981B, G 982T, G 982U in preliminary plan 1,979, and in the annexed diagrams, and containing in extent 2 acres 3 roods and 2 perches, are the property of the Crown.

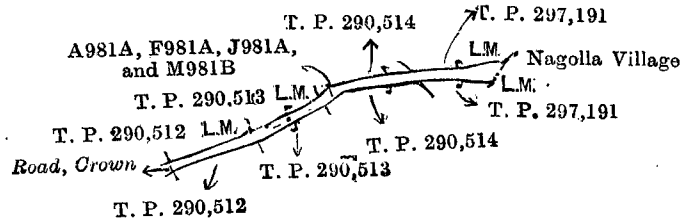
Description of the Lands referred to.

The following lots situated in the village of Dewedda, in the Mahagalboda Egoda korale of the Hiriyala hatpattu of the Kurunegala District, in the North-Western Province, as described in the annexed diagrams:—

I.—Preliminary plan 1,979.

Lot.	Name of Land.	Extent, A. R. P.
A 981A ..	Gansabhawa road	0 0 5
F 981A ..	Do.	0 0 5
J 981A ..	Do.	0 0 7
M 981B ..	Do.	0 0 9
		0 0 26

and bounded as follows: on the north by T. P. 290,512, T. P. 290,513, T. P. 290,514, T. P. 297,191; on the east by the village limit of Nagolla; on the south by T. Ps. 297,191, 290,514, 290,513, 290,512; on the west by a road belonging to the Crown.



Surveyor-General's Office,
Colombo, August 21, 1914.

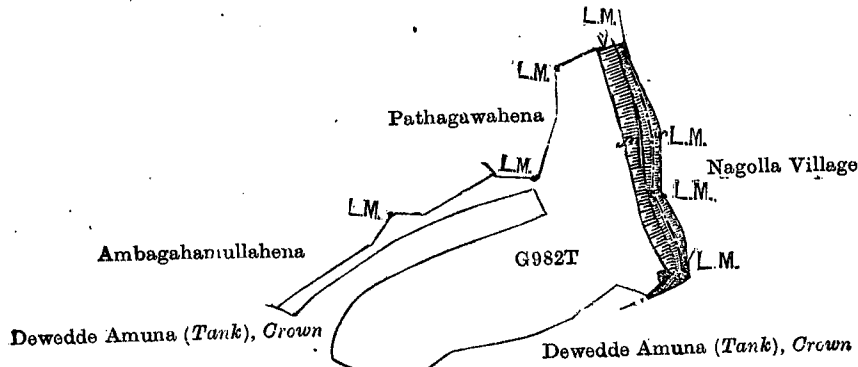
Scale of 4 Chains to an Inch.

G. K. THORNHILL,
for Acting Surveyor-General.

II.—Preliminary plan 1,979.

Lot.	Name of Land.	Extent, A. R. P.
G 982T ..	Kumbukgahamulla-amuna (tank)	2 1 3

and bounded as follows: on the north by Ambagahamullahena claimed by Jayawardene Mudiyansele Appu Naide and others, Pathagawahena claimed by J. M. Appu Naide and others; on the east by the village limit of Nagolla; on the south by Dewedda-amuna (tank) belonging to the Crown; on the west by Dewedda-amuna (tank) belonging to the Crown.



Surveyor-General's Office,
Colombo, August 21, 1914.

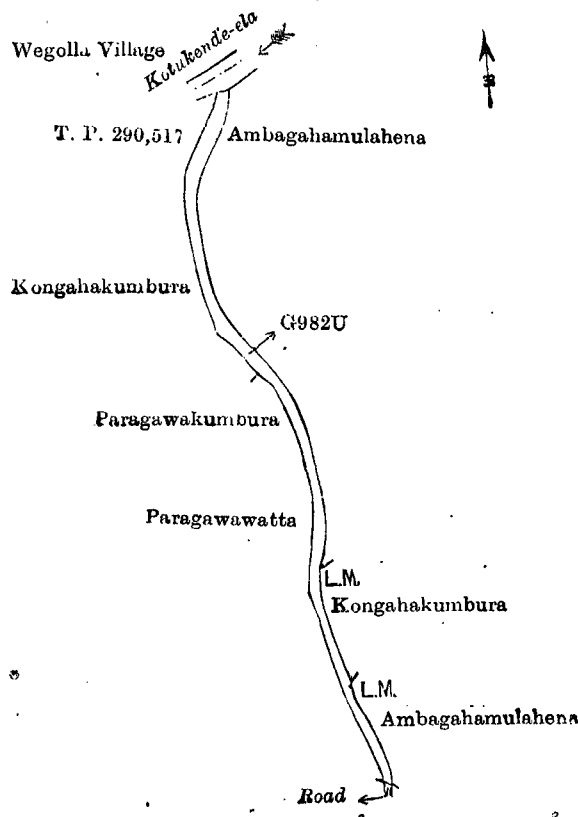
Scale of 4 Chains to an Inch.

G. K. THORNHILL,
for Acting Surveyor-General.

III.—Preliminary plan 1,979.

Lot.	Name of Land.	Extent, A. R. P.
G 982U ..	Gansabhawa road	0 1 12

and bounded as follows: on the north by Kotukenda-ela (the village limit of Wegolla); on the east by Ambagahamullahena claimed by J. M. Appu Naide and others, Kongahakumbura claimed by K. Appu Naide, Ambagahamullahena claimed by J. M. Appu Naide and others; on the south by a road; on the west by Paragawawatta claimed by J. M. Kiri Naide, Paragawakumbura claimed by J. M. Kiri Naide, Kongahakumbura claimed by A. N. Kiri Naide, T. P. 290,517.



Surveyor-General's Office,
Colombo, August 21, 1914.

Scale of 4 Chains to an Inch.

G. K. THORNHILL,
for Acting Surveyor-General.

March 2, 1915. J. M. DAVIES,
Special Officer.

Kurunegala S. O. No. 1,066.

**Order under Section 2 of "The Waste Lands Ordinances of 1897, 1899, 1900, and 1903,"
declaring Lands to be Crown Property.**

In the matter of the lands commonly (called or known as Road, Mahawewa (tank and bund), &c., situate in the village of Karandanayagama, in Kinyama korsle of the Katugampola hatpattu of the Kurunegala District, in the North-Western Province, and of "The Waste Lands Ordinances of 1897, 1899, 1900, and 1903."

THE notice required by section 1 of "The Waste Lands Ordinances of 1897, 1899, 1900, and 1903," having been duly published in manner prescribed by that section in respect of the above-named lands (*vide* Notice No. 5,256), and no claim having been made to the said lands or to any interest therein within the period of three months from the date specified in the said notice, I, Howard Orme Fox, Special Officer appointed under section 28 of the said Ordinances, under and by virtue of the powers vested in me in that behalf by section 2 of the said Ordinances, do hereby on March 29, 1915, order and declare that the said lands, as more fully described herein below, situate in the village of Karandanayagama, in the Kinyama korale of the Katugampola hatpattu of the Kurunegala District, in the North-Western Province, and shown as lots 1A, 2A, 2B, 3A, 7B, 8A, 51, 6, 7F, 56, 9, 10, 14C, 26A, 33D, 33E, 45D, 44 in preliminary plan 1,430, and in the annexed diagrams, and containing in extent 22 acres 1 rood and 20 perches, are the property of the Crown.

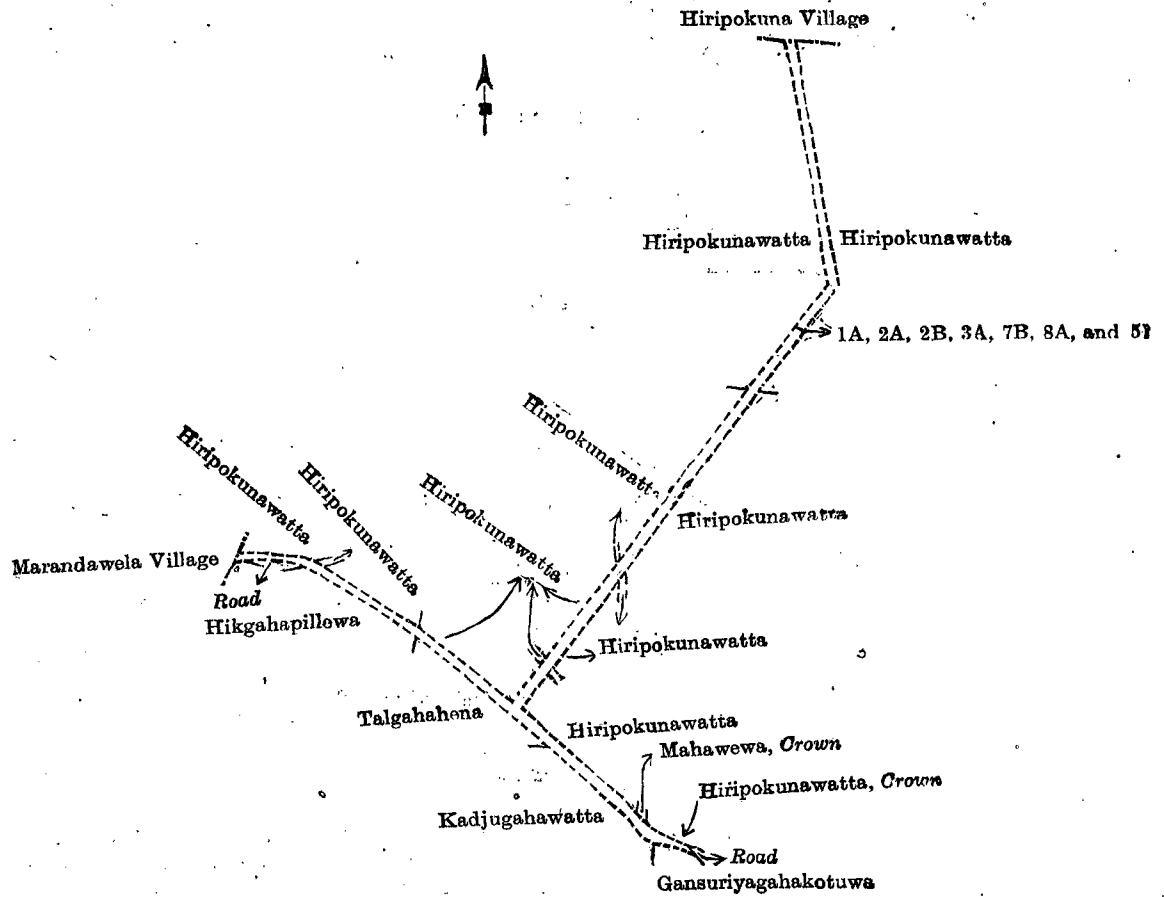
Description of the Lands referred to.

The following lots situated in the village of Karandanayagama, in the Kinyama korale of the Katugampola hatpattu of the Kurunegala District, in the North-Western Province, as described in the annexed diagrams:—

I.—Preliminary plan 1,430.

Lot.	Name of Land.	Extent. A. R. P.	Lot.	Name of Land.	Extent. A. R. P.
1A	Road	0 1 32	8A	Road	0 0 35
2A	Do.	0 0 12	51	Do.	0 0 6
2B	Do.	0 0 15			
3A	Do.	0 0 30			1 2 17
7B	Do.	0 2 7			

and bounded as follows: on the north by Hiripokunawatta claimed by Mr. W. K. J. Z. Fernando, the village limit of Hiripokuna; on the east by Hiripokunawatta claimed by Mr. W. K. J. Z. Fernando, Mahawewa claimed by the Crown, Hiripokunawatta claimed by Mr. W. K. J. Z. Fernando; on the south by Gansuriyagahakotuwa claimed by Sittappuhamy and Dingiri Etana, Kadjugahawatta claimed by Mr. W. K. J. Z. Fernando, Talgahahena claimed by Manappu and others, Hikgahapillewa claimed by A. M. Bandappu and others, a road; on the west by the village limit of Marandawela.



Surveyor-General's Office,
Colombo, June 1, 1914.

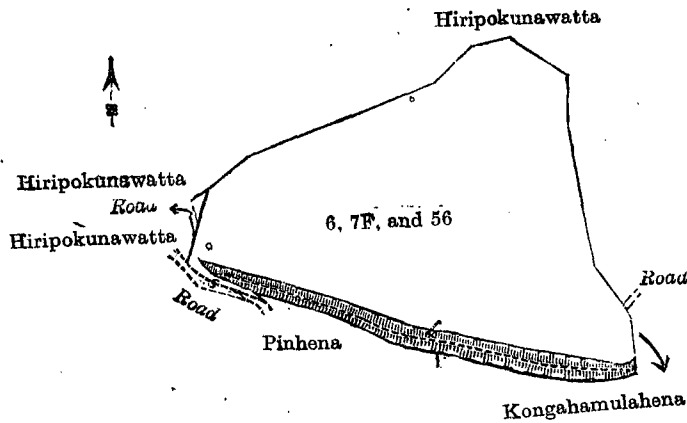
Scale of 8 Chains to an Inch.

G. K. THORNHILL,
for Acting Surveyor-General.

II.—Preliminary plan 1,430.

Lot.	Name of Land.	Extent, A. R. P.
6	Mahawewa (tank and bund)	16 2 20
7F	Mahawewa	0 0 2
56	Do.	0 0 13
		16 2 35

and bounded as follows : on the north by Hiripokunawatta claimed by Mr. W. K. J. Z. Fernando ; on the east by Hiripokunawatta claimed by Mr. W. K. J. Z. Fernando, Kongahamulahena claimed by ditto ; on the south by Kongahamulahena claimed by Mr. W. K. J. Z. Fernando, Pinhena claimed by the trustees of the Sugatharama Vihare, a road ; on the west by Hiripokunawatta claimed by Mr. W. K. J. Z. Fernando.



Surveyor-General's Office,
Colombo, June 1, 1914.

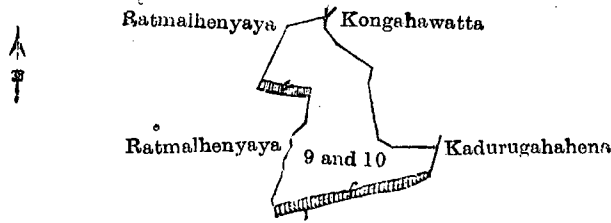
Scale of 8 Chains to an Inch.

G. K. THORNHILL,
for Acting Surveyor-General.

III.—Preliminary plan 1,430.

Lot.	Name of Land.	Extent, A. R. P.
9	Ihalaratmalwewa (tank and bund)	0 3 31
10	Pahalaratmalwewa (do.)	2 0 17
		3 0 8

and bounded as follows : on the north by Ratmalhenyaya claimed by Manappu Bandirala ; on the east by Kongahawatta claimed by V. Sinnatamby, Kadurugahahena claimed by V. Sinnatamby ; on the south by Kadurugahahena claimed by V. Sinnatamby, Ratmalhenyaya claimed by Manappu Bandirala ; on the west by Ratmalhenyaya claimed by Manappu Bandirala.



Surveyor-General's Office,
Colombo, June 1, 1914.

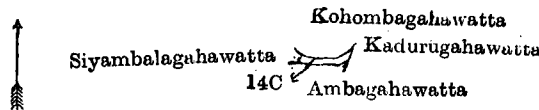
Scale of 8 Chains to an Inch.

G. K. THORNHILL,
for Acting Surveyor-General.

IV.—Preliminary plan 1,430.

Lot.	Name of Land.	Extent, A. R. P.
14C .. Road		0 0 5

and bounded as follows : on the north by Kohombagahawatta claimed by Punchirala, and Herathami ; on the east by Kadurugahawatta claimed by Mr. W. K. J. Z. Fernando ; on the south by Ambagahawatta claimed by A. M. Kiri Menika ; on the west by Siyambalagahawatta claimed by A. M. Herathamy.



Surveyor-General's Office,
Colombo, June 1, 1914.

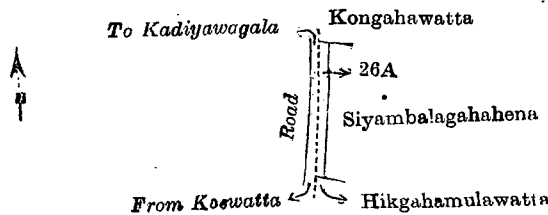
Scale of 8 Chains to an Inch.

G. K. THORNHILL,
for Acting Surveyor-General.

V.—Preliminary plan 1,430.

Lot.	Name of Land.	Extent, A. R. P.
26A .. Road reservation		0 0 21

and bounded as follows : on the north by Kongahawatta claimed by Johannes de Mel ; on the east by Siyambalagahahena claimed by R. M. Fernando ; on the south by Hikgahamulawatta claimed by H. Philippu and others ; on the west by a road from Koswatta to Kadiyawagala.



Surveyor-General's Office,
Colombo, June 1, 1914.

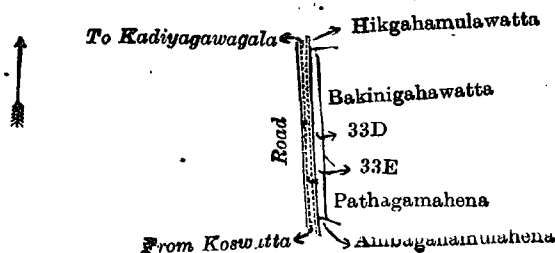
Scale of 8 Chains to an Inch.

G. K. THORNHILL,
for Acting Surveyor-General.

VI.—Preliminary plan 1,430.

Lot.	Name of Land.	Extent, A. R. P.
33D .. Road reservation		0 0 13
33E .. Do		0 0 10
		0 0 23

and bounded as follows : on the north by Hikgahamulawatta claimed by H. Philippu and others ; on the east by Bakinigahawatta claimed by H. Philippu and others, Pathagamahena claimed by A. M. Yapathami ; on the south by Ambagahamulahena claimed by the trustees of the Karandanayagama Vihare ; on the west by a road from Koswatta to Kadiyawagala.



Surveyor-General's Office,
Colombo, June 1, 1914.

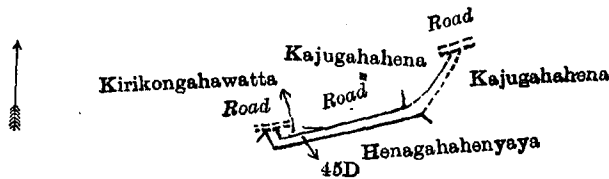
Scale of 8 Chains to an Inch.

G. K. THORNHILL,
for Acting Surveyor-General.

VII.—Preliminary plan 1,430.

Lot.	Name of Land.	Extent, A. R. P.
45D	Road reservation	0 1 8

and bounded as follows: on the north by a road, Kirikongahawatta claimed by Balaya Veda, a road, Kajugahahena claimed by Yahapathami, a road; on the east by Kajugahahena claimed by Yahapathami; on the south and west by Henagahahenyaya claimed by A. M. Hittihami.



Surveyor-General's Office,
Colombo, June 1, 1914.

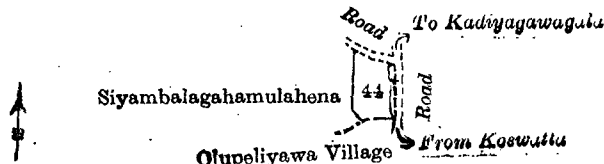
Scale of 8 Chains to an Inch.

G. K. THORNHILL,
for Acting Surveyor-General.

VIII.—Preliminary plan 1,430.

Lot.	Name of Land.	Extent, A. R. P.
44	Minipitiya (cemetery)	0 1 23

and bounded as follows: on the north by a road; on the east by a road from Koswatta to Kadiyagawagala; on the south by the village limit of Olupeliyawa; on the west by Siyambalagahamulahena claimed by A. M. Yapathami and others.



Surveyor-General's Office,
Colombo, June 1, 1914.

Scale of 8 Chains to an Inch.

G. K. THORNHILL,
for Acting Surveyor-General.

H. O. Fox,
Special Officer.

March 29, 1915.

Kurunegala S. O. No. 1,067.

Order under Section 2 of "The Waste Lands Ordinances of 1897, 1899, 1900, and 1903,"
declaring Lands to be Crown Property.

In the matter of the lands commonly called or known as Road reservation, Walakatahena (reservation for bund and ela), &c., situate in the village of Neligama, in the Mahagalboda Egoda korale of the Hiriyala hatpattu of the Kurunegala District, in the North-Western Province, and of "The Waste Lands Ordinances of 1897, 1899, 1900, and 1903."

THE notice required by section 1 of "The Waste Lands Ordinances of 1897, 1899, 1900, and 1903," having been duly published in manner prescribed by that section in respect of the above-named lands (*vide* Notice No. 5,429), and no claim having been made to the said lands or to any interest therein within the period of three months from the date specified in the said notice, I, John Murray Davies, Special Officer appointed under section 28 of the said Ordinances, under and by virtue of the powers vested in me in that behalf by section 2 of the said Ordinances, do hereby on February 26, 1915 order and declare that the said lands, as more fully described herein below, situate in the village of Neligama, in the Mahagalboda Egoda korale of the Hiriyala hatpattu of the Kurunegala District, in the North-Western Province, and shown as lots Q 866A, R 866A, S 866A, T 866A, U 866A, U 866B, W 866A, C 868A, C 868B, C 868C, D 868A, F 868A, R 868A, S 868A, T 868A, T 868B, M 867C, N 867A, O 867B in preliminary plan 1,932 and in the annexed diagrams, and containing in extent 3 roods and 36 perches, are the property of the Crown.

Description of the Lands referred to.

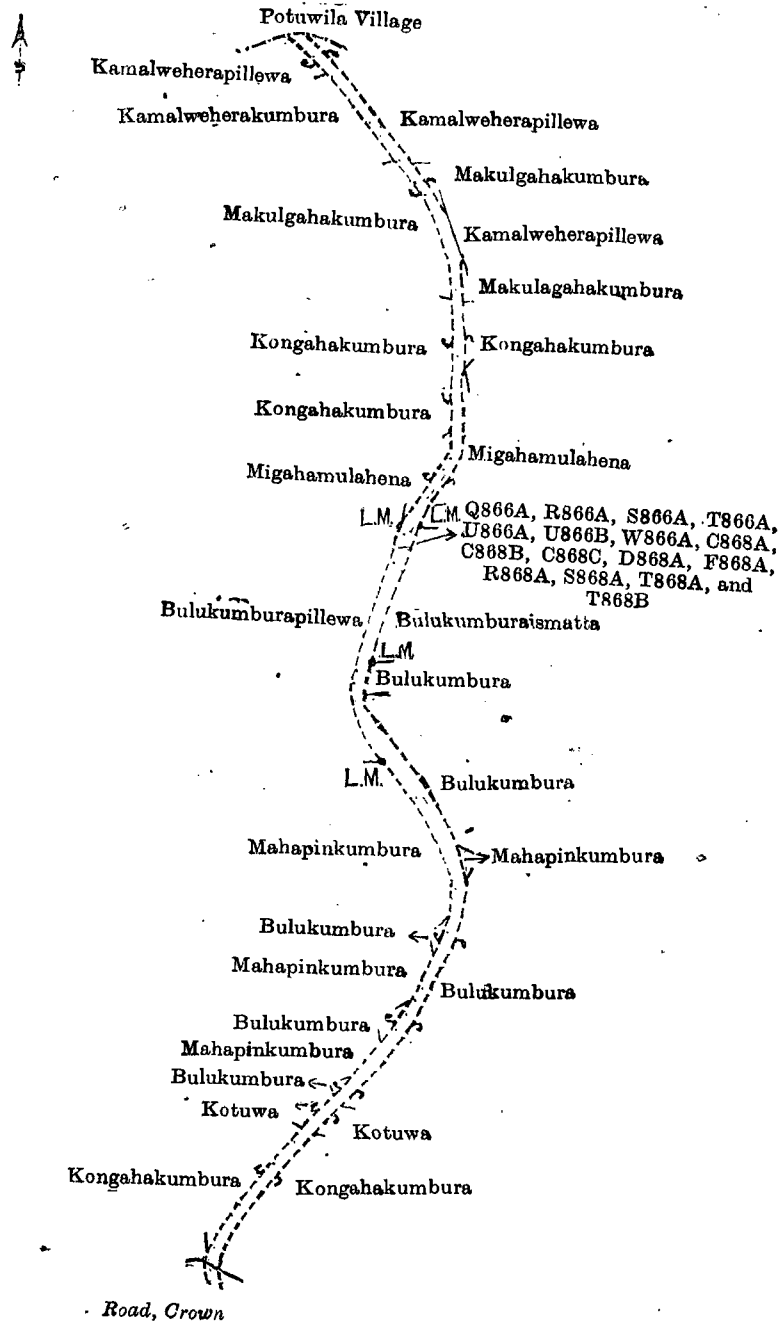
The following lots situated in the village of Neligama, in the Mahagalboda Egoda korale of the Hiriyala hatpattu of the Kurunegala District, in the North-Western Province, as described in the annexed diagrams:—

I.—Preliminary plan 1,932.

Lot.	Name of Land.	Extent, A. R. P.	Lot.	Name of Land.	Extent, A. R. P.
Q 866A	Road reservation	0 0 6	C 868C	Road reservation	0 0 1
R 866A	Do.	0 0 2	D 868A	Do.	0 0 12
S 866A	Do.	0 0 9	F 868A	Do.	0 0 3
T 866A	Do.	0 0 4	R 868A	Do.	0 0 16
U 866A	Do.	0 0 4	S 868A	Do.	0 0 3
U 866B	Do.	0 0 2	T 868A	Do.	0 0 17
W 866A	Do.	0 0 7	T 868B	Do.	0 0 15
C 868A	Do.	0 0 5			
C 868B	Do.	0 0 1			
					0 2 27

and bounded as follows: on the north by the village limit of Potuwila; on the east by Kamalweherapillewa claimed by Ukku Banda Vidane, Makulgahakumbura claimed by ditto, Kamalweherapillewa claimed by ditto, Makulgahakumbura claimed by ditto, Kongahakumbura claimed by Dingiri Banda, Migahamulahena claimed by Menik Weda and others, Bulukumburaismatta claimed by Pina and Dingiri, Bulukumbura claimed by Puncha, Bulukumbura claimed by Ukku Menika, Mahapinkumbura claimed by Sulugal Vihare, Bulukumbura claimed by Ukku Menika, Kotuwa claimed by Sulugal Vihare, Kongahakumbura claimed by C. P. Weeraratna; on the south by a road belonging to the Crown; on the

west by Kongahakumbura claimed by C. P. Weeraratne, Kotuwa claimed by Sulugal Vihare, Bulukumbura claimed by Ukku Menika, Mahapinkumbura claimed by Sulugal Vihare, Bulukumbura claimed by Ukku Menika, Mahapinkumbura claimed by Sulugal Vihare, Bulukumburapillewa claimed by Pina and Dingiri, Migahamulahena claimed by Menika Weda and others, Kongahakumbura claimed by Bandirala Vidane and Mudiyanse, Kongahakumbura claimed by Dingiri Banda, Makulgahakumbura claimed by Ukku Banda Vidane, Kamalweherakumbura claimed by Ukku Banda Vidane, Kamalweherapillewa claimed by Ukku Banda Vidane.



Surveyor-General's Office,
Colombo, August 22, 1914.

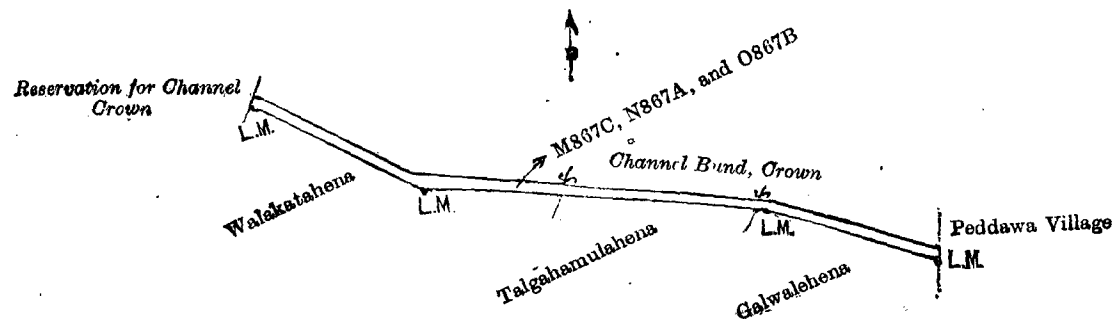
Scale of 4 Chains to an Inch.

G. K. THORNHILL,
for Acting Surveyor-General.

II.—Preliminary plan 1,932.

Lot.	Name of Land.	Extent, A. R. P.
M 867C	Walakatahena (reservation for bund and ela)	0 0 24
N 867A	Talgahamulahena (do.)	0 0 12
O 867B	Galwalehena (do.)	0 0 13
		0 1 9-

and bounded as follows : on the north by channel bund belonging to the Crown ; on the east by the village limit of Peddawa ; on the south by Galwalehena sold by the Crown, Talgahamulahena sold by the Crown, Walakatahena sold by the Crown ; on the west by a reservation for channel belonging to the Crown.



Surveyor-General's Office,
Colombo, August 22, 1914.

Scale of 4 Chains to an inch.

G. K. THORNHILL,
for Acting Surveyor-General.

February 26, 1915.

J. M. DAVIES,
Special Officer.

Anuradhapura S. O. No. 738.

**Order under Section 2 of "The Waste Lands Ordinances of 1897, 1899, 1900, and 1903,"
declaring Lands to be Crown Property.**

In the matter of the lands commonly called or known as Pollagahawelamukalana, Pollagahawelandukele, &c., situate in the village of Gangurannepotana, in the Pahala Kende tulana of the Kende korale of the Nuwaragam palata, in the North-Central Province, and of "The Waste Lands Ordinances of 1897, 1899, 1900, and 1903."

THE notice required by section 1 of "The Waste Lands Ordinances of 1897, 1899, 1900, and 1903," having been duly published in manner prescribed by that section in respect of the above-named lands (*vide* Notice No. 5,432), and no claim having been made to the said lands, or to any interest therein within the period of three months from the date specified in the said notice, I, Thomas Graham Willett, Special Officer appointed under section 28 of the said Ordinances, under and by virtue of the powers vested in me in that behalf by section 2 of the said Ordinances, do hereby on March 3, 1915, order and declare that the said lands, as more fully described herein below, situate in the village of Gangurannepotana, in the Pahala Kende tulana of the Kende korale of the Nuwaragam palata, in the North-Central Province, and shown as lots 1, 2, 2½, 3, 6, 7, 8, 9, 10, 11, 11½, 12, 13, 14, 15 in preliminary plan 579, and in the annexed diagram, and containing in extent 758 acres and 10 perches, are the property of the Crown.

Description of the Lands referred to.

The following lots situated in the village of Gangurannepotana, in the Pahala Kende tulana of the Kende korale of the Nuwaragam palata, in the North-Central Province, as described in the annexed diagram:—

Preliminary plan 579.

Lot.	Name of Land.	Extent, A. R. P.	Lot.	Name of Land.	Extent, A. R. P.
1 ..	Pollagahawelamukalana	.. 244 2 14	11 ..	Heen-ela	.. 2 0 30
2 ..	Pollagahawelandukele	.. 488 0 32	11½ ..	Part of Heen-ela	.. 0 0 17
2½ ..	Maha-oya	.. 0 2 4	12 ..	Dambagaha-ela and Kongaha-ela	.. 0 3 33
3 ..	Gangurannepotanewewa	.. 17 1 39	13 ..	Stream	.. 0 1 26
6 ..	Kadahatwewapaluwekanda	.. 1 0 21	14 ..	Footpath	.. 0 0 21
7 ..	Minor road	.. 2 0 10	15 ..	Stream	.. 0 0 19
8 ..	Stream	.. 0 0 9			
9 ..	Footpath	.. 0 0 7			
10 ..	Do.	.. 0 0 8			
					758 0 10

and bounded as follows: on the north by the boundary of Kadawat korale, the village limit of Kokatiyagollewa; on the east by the village limit of Kokatiyagollewa, a road, the village limit of Pihimbiyagollewa; on the south by the village limit of Kirimetiya (the Maha-oya); on the west by the boundary of Kadawat korale.

NOTE.—The following lots lying within the above boundaries are excluded from this order, and their aggregate acreage of 12 acres 1 rood and 15 perches is not included in the acreage of 758 acres and 10 perches given above:—

Preliminary plan 579.

Lot.	Name of Land.	Extent, A. R. P.
4 ..	Gangurannepotana	.. 7 0 1
5 ..	Kadawatawewakumbura	.. 5 1 14
		12 1 15

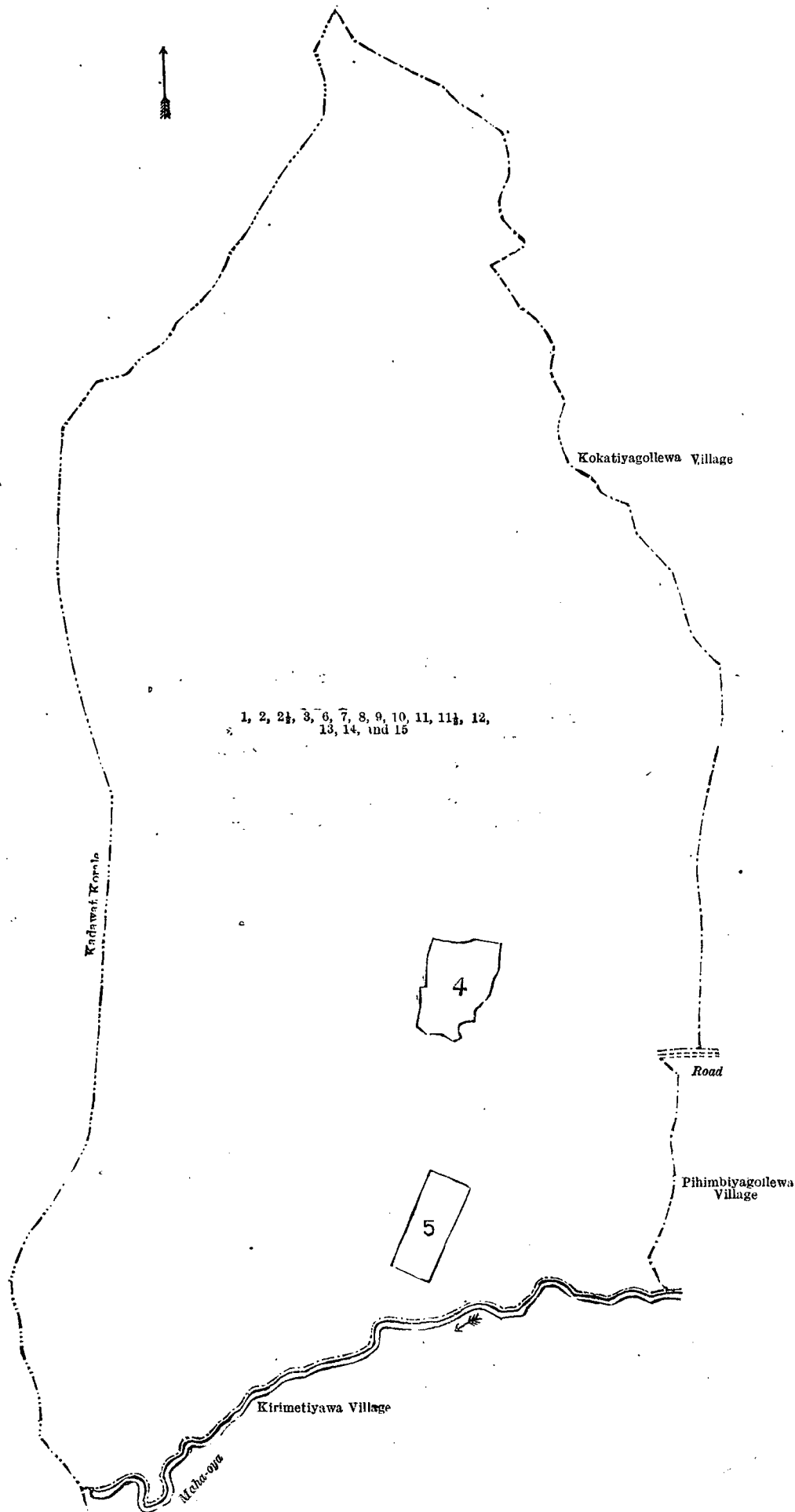
[For Diagram see page 933.]

Uva S. O. No. 1,948.

**Order under Section 4, Sub-section (1), of "The Waste Lands Ordinances of 1897, 1899, 1900, and 1903,"
admitting Lands to be Private Property.**

In the matter of the lands commonly called or known as Heenagahawattehena, Ambagahawattehena, situate in the village of Medapatana, in the Kandukara korale of the Buttala division, in the Province of Uva, and of "The Waste Lands Ordinances of 1897, 1899, 1900, and 1903."

WHEREAS in pursuance of section 1 of the said Ordinances it was duly notified on March 14, 1913, that if no claim to the lands commonly called or known as Heenagahawattehena, Ambagahawattehena, situate in the village of Medapatana, in the Kandukara korale of the Buttala division, in the Province of Uva, containing in extent 2 acres and 25 perches, and shown as lots 6A and 9B in preliminary plan 220 and in the annexed diagram, was made to John Murray Davies, Special Officer appointed under section 28 of the said Ordinances, within the period of three months from the date specified in such notice, such lands would be declared the property of Crown, and dealt with on account of the Crown (*vide* Notice No. 4,790):



1, 2, 2 1/2, 3, 6, 7, 8, 9, 10, 11, 11 1/2, 12,
13, 14, and 15

Kadawai Korle

Kokatiyagollewa Village

Road

Pihimbiyagollewa Village

Kirimetiya Village

Maha-oye

4

5

Surveyor-General's Office,
Colombo, August 5, 1914.

Scale of 16 Chains to an Inch.
T. G. WILLETT,
Special Officer.
March 3, 1915.

G. K. THORNHILL,
for Acting Surveyor-General.

And whereas Medapatana Alutgedera Ratneka made claim thereto, and I, John Murray Davies, Special Officer appointed under section 28 of the said Ordinances, made due inquiry into such claim, I do hereby admit the claim of the said claimant to the said lands, as more fully described herein below, under section 4, sub-section (1), of the said Ordinances.

Description of the Lands referred to.

The following lots situated in the village of Medapatana, in the Kandukara korale of the Buttala division, in the Province of Uva, as described in the annexed diagram :—

Lot.	Name of Land.	Preliminary plan 220.	Extent, A. R. P.
6A	Heenagahawattehena	1 1 3
9B	Ambagahawattehena	0 3 22
			2 0 25

and bounded as follows : on the north by Ambagahawattehena to be declared the property of Medapatana Alutgedera Kawrala under the Waste Lands Ordinances, Ambagahawattewatta claimed by Medapatana Alutgedera Ratnayaka and another, Heenagahawattehena to be declared the property of Medapatana Alutgedera Kawrala under the Waste Lands Ordinances, Ampitiyepatana to be declared the property of the Crown under the Waste Lands Ordinances ; on the east by the village limit of Kongahakumbura ; on the south by Keenagahawatta claimed by Medapatana Alutgedera Ratnayaka, Medakumbura claimed by Alutgedera Mutu Menika and another ; on the west by a stream.



Surveyor-General's Office,
Colombo, March 1, 1915.

Scale of 8 Chains to an Inch.

G. K. THORNHILL,
for Surveyor-General.

March 11, 1915.

J. M. DAVIES,
Special Officer.

Uva S. O. No. 1,949.

Order under Section 4, Sub-section (1), of "The Waste Lands Ordinances of 1897, 1899, 1900, and 1903," admitting Lands to be Private Property.

In the matter of the lands commonly called or known as Heengahawattehena, Ambagahawattehena, situate in the village of Medapatana, in the Kandukara korale of the Buttala division, in the Province of Uva, and of "The Waste Lands Ordinances of 1897, 1899, 1900, and 1903."

WHEREAS in pursuance of section 1 of the said Ordinances it was duly notified on March 14, 1913, that if no claim to the lands commonly called or known as Heengahawattehena and Ambagahawattehena, situate in the village of Medapatana in the Kandukara korale of the Buttala division, in the Province of Uva, containing in extent 2 acres and 21 perches, and shown as lots 6 and 9 in preliminary plan 220, as described in the annexed diagram, was made to John Murray Davies, Special Officer appointed under section 28 of the said Ordinances, within the period of three months from the date specified in such notice, such lands would be declared the property of Crown, and dealt with on account of the Crown (*vide* Notice No. 4,790) :

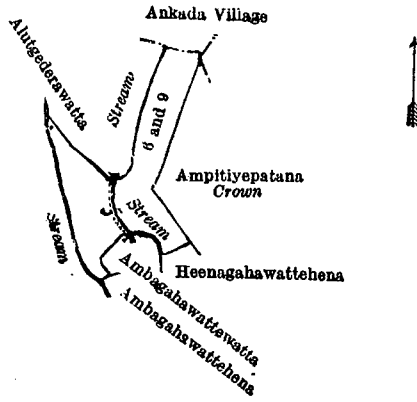
And whereas Medapatana Alutgedera Kawrala made claim thereto, and I, John Murray Davies, Special Officer appointed under section 28 of the said Ordinances, made due inquiry into such claim, and do hereby admit the claim of the said claimant to the said lands, as more fully described herein below, under section 4, sub-section (1), of the said Ordinances.

Description of the Lands referred to.

The following lots situated in the village of Medapatana, in the Kandukara korale of the Buttala division, in the Province of Uva, as described in the annexed diagram :—

Lot.	Name of Land.	Preliminary plan 220.	Extent, A. R. P.
6	Heenagahawattehena	1 1 14
9	Ambagahawattehena	0 3 7
(Exclusive of the stream passing through the lots.)			2 0 21

and bounded as follows : on the north by the village limit of Ankada ; on the east by Ampitiyepatana to be declared the property of the Crown under the Waste Lands Ordinances ; on the south by Heenagahawattehena to be declared the property of Medapatana Alutgedera Ratnayaka under the Waste Lands Ordinances, a stream, Ambagahawattewatta claimed by Medapatana Alutgedera Ratnayaka and another, Ambagahawattehena to be declared the property of Medapatana Alutgedera Ratnayaka under the Waste Lands Ordinances ; on the west by a stream, Alutgederawatta claimed by Medapatana Alutgedera Ratnayaka and others, a stream.



Surveyor-General's Office,
Colombo, March 1, 1915.

Scale of 8 Chains to an Inch.

G. K. THORNHILL,
for Surveyor-General.

March 11, 1915. J. M. DAVIES,
Special Officer.

Uva S. O. No. 1,950.

Order under Section 4, Sub-section (1), of "The Waste Lands Ordinances of 1897, 1899, 1900, and 1903."

In the matter of the land commonly called or known as Ponnakumburawattahena, situate in the village of Alugolla, in the Dambawinipalata korale of the Udukinda division, in the Province of Uva, and of "The Waste Lands Ordinances of 1897, 1899, 1900, and 1903."

WHEREAS in pursuance of section 1 of the said Ordinances it was duly declared and notified on October 20, 1911, that if no claim to the land commonly called or known as Ponnakumburawattahena, situate in the village of Alugolla, in the Dambawinipalata korale of the Udukinda division, in the Province of Uva, containing in extent 1 acre and 12 perches, and shown as lot 21 in preliminary plan 187, and in the annexed diagram, was made to Walter Ernest Wait, Special Officer appointed under section 28 of the said Ordinances, within the period of three months from the date specified in the said notice, such land would be declared the property of the Crown, and dealt with on account of the Crown (*vide* Notice No. 4,266):

And whereas Sayna Pitche Bawa made claim thereto, and Walter Ernest Wait, Special Officer appointed under section 28 of the said Ordinances, made due inquiry into such claim, and whereas the said claimant and the aforesaid Walter Ernest Wait, Special Officer, with the consent of His Excellency the Governor, came to an agreement in writing dated April 3, 1912, concerning the said land, under section 4, sub-section (1), of the said Ordinances, whereby it was agreed that the said claimant should be declared the purchaser of the said land upon payment on or before July 31, 1912, to the Government Agent at Badulla, of a sum of Rupees Fifteen only (Rs. 15), as the purchase amount of the said land, and whereas the said amount has been paid by the said claimant, he is hereby, in pursuance of the agreement afore-mentioned, declared to be the purchaser of the said land, as more fully described herein below.

Description of the Land referred to.

The following lot situated in the village of Alugolla, in the Dambawini palata korale of the Udukinda division, in the Province of Uva, as described in the annexed diagram:—

Preliminary plan 187.

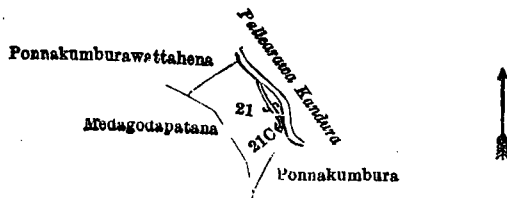
Lot.	Name of Land.	Extent, A R. P.
21	Ponnakumburawattahena	1 0 12

and bounded as follows: on the north by Ponnakumburawattahena to be declared the property of Meena Kasim; on the east by the Pallearawekandura; on the south by Ponnakumbura claimed by Pitche Bawa and others; on the west by Medagodapatana to be declared the property of the Crown under the Waste Lands Ordinances.

NOTE.—The following lot lying within the above-mentioned boundaries is excluded from this order, and its extent of 8 perches is not included in the acreage of 1 acre and 12 perches given above:—

Preliminary plan 187.

Lot.	Name of Land.	Extent, A R. P.
21C	Stream	0 0 8



Surveyor-General's Office,
Colombo, August 12, 1914.

Scale of 8 Chains to an Inch.

G. K. THORNHILL,
for Acting Surveyor-General.

February 19, 1915. J. M. DAVIES,
Special Officer.

Uva S. O. No. 1,951.

Order under Section 4, Sub-section (1), of "The Waste Lands Ordinances of 1897, 1899, 1900, and 1903,"
admitting Land to be Private Property.

In the matter of the land commonly called or known as Sendiya-agalakumbura, situate in the village of Alugolla, in the Dambawinipalata korale of the Udukinda division, in the Province of Uva, and of "The Waste Lands Ordinances of 1897, 1899, 1900, and 1903."

WHEREAS in pursuance of section 1 of the said Ordinances it was duly notified on October 20, 1911, that if no claim to the land commonly called or known as Sendiya-agalakumbura, situate in the village of Alugolla, in the Dambawinipalata korale of the Udukinda division, in the Province of Uva, containing in extent 3 roods and 5 perches, and shown as lot 7 in preliminary plan 187, as described in the annexed diagram, was made to Walter Ernest Wait, Special Officer, appointed under section 28 of the said Ordinances, within the period of three months from the date specified in such notice, such land would be declared the property of Crown, and dealt with on account of the Crown (*vide* Notice 4,266) :


And whereas (1) Idroos Lebbe Uduma Lebbe, (2) Vavanna Saibo Lebbe made claim thereto, and Walter Ernest Wait, Special Officer appointed under section 28 of the said Ordinances, made due inquiry into such claim, and I, John Murray Davies, Special Officer appointed under section 28 of the said Ordinances, with the consent of His Excellency the Governor, do hereby admit the claim of the said claimants to the said land, as more fully described herein below, under section 4, sub-section (1), of the said Ordinances.

Description of the Land referred to.

The following lot situated in the village of Alugolla, in the Dambawinipalata korale of the Udukinda division, in the Province of Uva, as described in the annexed diagram :—

Lot.	Name of Land.	Extent, A. R. P.
7	Sendiya-agalakumbura	0 3 5

and bounded as follows : on the north by Sendiya-agalahena to be declared the property of the Crown under the Waste Lands Ordinances ; on the east and south by the Sendiya-agalakumbura ; on the west by the Sendiya-agalahena to be declared the property of the Crown under the Waste Lands Ordinances.



Surveyor-General's Office,
Colombo, August 12, 1914.

Scale of 8 Chains to an Inch.

February 19, 1915.

J. M. DAVIES,
Special Officer.

G. K. THORNHILL,
for Acting Surveyor-General.

Uva S. O. No. 1,952.

Order under Section 4, Sub-section (1), of "The Waste Lands Ordinances of 1897, 1899, 1900, and 1903,"
admitting Land to be Private Property.

In the matter of the land commonly called or known as Sendiya-agalahena, situate in the village of Alugolla, in the Dambawinipalata korale of the Udukinda division, in the Province of Uva, and of "The Waste Lands Ordinances of 1897, 1899, 1900, and 1903."

WHEREAS in pursuance of section 1 of the said Ordinances it was duly notified on October 20, 1911, that if no claim to the land commonly called or known as Sendiya-agalahena, situate in the village of Alugolla, in the Dambawinipalata korale of the Udukinda division, in the Province of Uva, containing in extent 2 acres 3 roods and 38 perches, and shown as lot 6D in preliminary plan 187 and in the annexed diagram, was made to Walter Ernest Wait, Special Officer appointed under section 28 of the said Ordinances, within the period of three months from the date specified in such notice, such land would be declared the property of Crown, and dealt with on account of the Crown (*vide* Notice 4,266) :

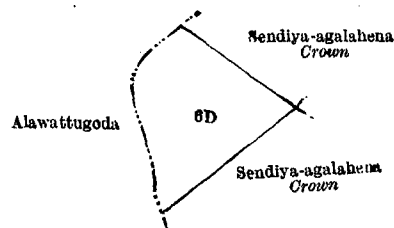
And whereas (1) Idroos Lebbe Uduma Lebbe, (2) Vavanna Saibo Lebbe made claim thereto, and Walter Ernest Wait, Special Officer appointed under section 28 of the said Ordinances, made due inquiry into such claim, and I, John Murray Davies, Special Officer appointed under section 28 of the said Ordinances, with the consent of His Excellency the Governor, do hereby admit the claim of the said claimants, along with Hawwa Umma to the said lands, as more fully described herein below, under section 4, sub-section (1), of the said Ordinances.

Description of the Land referred to.

The following lot situated in the village of Alugolla, in the Dambawinipalata korale of the Udukinda division, in the Province of Uva, as described in the annexed diagram :—

Lot.	Name of Land.	Extent, A. R. P.
6D	Sendiya-agalahena	2 3 38

and bounded as follows : on the north, east, and south by Sendiya-agalahena to be declared the property of the Crown under the Waste Lands Ordinances ; on the west by the village limit of Alawattugoda.



Surveyor-General's Office,
Colombo, August 12, 1914.

Scale of 8 Chains to an Inch.

February 19, 1915.

J. M. DAVIES,
Special Officer.

G. K. THORNHILL,
for Acting Surveyor-General.

Uva S. O. No.1,953.**Order under Section 4, Sub-section (1), of "The Waste Lands Ordinances of 1897, 1899, 1900, and 1903."**

In the matter of the land commonly called or known as Ponnakumburawattahena, situate in the village of Alugolla, in the Dambawinipalata korale of the Udukinda division, in the Province of Uva, and of "The Waste Lands Ordinances of 1897, 1899, 1900, and 1903."

WHEREAS in pursuance of section 1 of the said Ordinances it was duly declared and notified on October 20, 1911, that if no claim to the land commonly called or known as Ponnakumburawattahena, situate in the village of Alugolla, in the Dambawinipalata korale of the Udukinda division, in the Province of Uva, containing in extent 1 acre 1 rood and 8 perches, and shown as lot 21B in preliminary plan 187 and in the annexed diagram, was made to Walter Ernest Wait, Special Officer appointed under section 28 of the said Ordinances, within the period of three months from the date specified in the said notice, such land would be declared the property of the Crown, and dealt with on account of the Crown (*vide* Notice No. 4,266):

And whereas Meena Kasim made claim thereto, and Walter Ernest Wait and Norman Albert Hampton, Special Officers appointed under section 28 of the said Ordinances, made due inquiry into such claim, and whereas the said claimant and the aforesaid Walter Ernest Wait, Special Officer, with the consent of His Excellency the Governor, came to an agreement in writing dated March 20, 1913, concerning the said land, under section 4, sub-section (1), of the said Ordinances, whereby it was agreed that Mana Rahaman should be declared the purchaser of the said land upon payment on or before June 20, 1913, to the Government Agent at Badulla, of a sum of Rupees Fifteen only (Rs. 15), as the purchase amount of the said land, and whereas the said amount has been duly paid by the said claimant, the said Mana Rahaman, is hereby, in pursuance of the agreement afore-mentioned, declared to be the purchaser of the said land, as more fully described herein below.

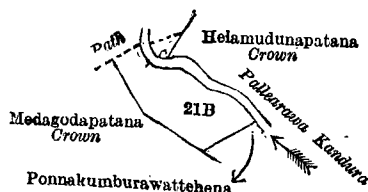
Description of the Land referred to.

The following lot situated in the village of Alugolla, in the Dambawinipalata korale of the Udukinda division, in the Province of Uva, as described in the annexed diagram:—

Preliminary plan 187.

Lot.	Name of Land.	Extent, A. R. P.
21B	Ponnakumburawattahena	1 1 8

and bounded as follows: on the north by a path; on the east by Helamudunapatana to be declared the property of the Crown under the Waste Lands Ordinances, the Pallearawakandura; on the south by Ponnakumburawattahena to be declared the property of Sayna Pitche Bawa; on the west by Medagodapatana to be declared the property of the Crown under the Waste Lands Ordinances.



Surveyor-General's Office,
Colombo, August 12, 1914.

Scale of 8 Chains to an Inch.

G. K. THORNHILL,
for Acting Surveyor-General.

J. M. DAVIES,
Special Officer.
February 19, 1915.

Uva S. O. No. 1,954.**Order under Section 4, Sub-section (1), of "The Waste Lands Ordinances of 1897, 1899, 1900, and 1903."**

In the matter of the land commonly called or known as Galwattahena *alias* Dembeddehena, situate in the village of Alugolla, in the Dambawinipalata korale of the Udukinda division, in the Province of Uva, and of "The Waste Lands Ordinances of 1897, 1899, 1900, and 1903."

WHEREAS in pursuance of section 1 of the said Ordinances it was duly declared and notified on October 20, 1911, that if no claim to the land commonly called or known as Galwattahena *alias* Dembeddehena, situate in the village of Alugolla, in the Dambawinipalata korale of the Udukinda division, in the Province of Uva, containing in extent 3 roods and 14 perches, and shown as lot 27 in preliminary plan 187, and in the annexed diagram, was made to Walter Ernest Wait, Special Officer appointed under section 28 of the said Ordinances, within the period of three months from the date specified in the said notice, such land would be declared the property of the Crown, and dealt with on account of the Crown (*vide* Notice No. 4,266):

And whereas Esoobu Lebbe made claim thereto, and Walter Ernest Wait, Special Officer appointed under section 28 of the said Ordinances, made due inquiry into such claim, and whereas the said claimant and the aforesaid Walter Ernest Wait, Special Officer, with the consent of His Excellency the Governor, came to an agreement in writing dated April 3, 1912, concerning the said land, under section 4, sub-section (1), of the said Ordinances, whereby it was agreed that the said claimant should be declared the purchaser of the said land upon payment on or before July 31, 1912, to the Government Agent at Badulla, of a sum of Rupees Ten only (Rs. 10), as the purchase amount of the said land, and whereas the said amount has been paid by the said claimant, he is hereby, in pursuance of the agreement afore-mentioned, declared to be the purchaser of the said land, as more fully described herein below.

Description of the Land referred to.

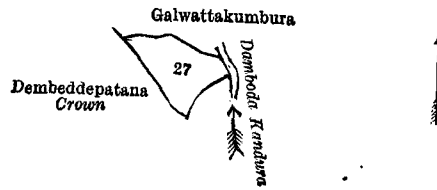
The following lot situated in the village of Alugolla, in the Dambawinipalata korale of the Udukinda division, in the Province of Uva, as described in the annexed diagram:—

Preliminary plan 187.

Lot.	Name of Land.	Extent, A. R. P.
27	Galwattahena <i>alias</i> Dembeddehena	0 3 14

D 8

and bounded as follows : on the north by Galwattakumbura claimed by Ana Lalcken Saibo and others ; on the east by the Dumbadakandura ; on the south and west by Dembeddepatana to be declared the property of the Crown under the Waste Lands Ordinances.



Surveyor-General's Office,
Colombo, August 12, 1914.

Scale of 8 Chains to an Inch.

G. K. THORNHILL,
for Acting Surveyor-General.

February 19, 1915.

J. M. DAVIES,
Special Officer.

Uva S. O. No. 1,955.

**Order under Section 2 of "The Waste Lands Ordinances of 1897, 1899, 1900, and 1903,"
declaring Lands to be Crown Property.**

In the matter of the lands commonly called or known as Ambalamkapolla and Galkandepatana, Galkandekela, situate in the village of Kahagolla, in the Mahapalata korale of the Udukinda division, in the Province of Uva, and of "The Waste Lands Ordinances of 1897, 1899, 1900, and 1903."

THE notice required by section 1 of "The Waste Lands Ordinances of 1897, 1899, 1900, and 1903," having been duly published in manner prescribed by that section in respect of the above-named lands (*vide* Notice No. 3,550), and no claim having been made to the said lands or to any interest therein within the period of three months from the date specified in the said notice, I, John Murray Davies, Special Officer appointed under section 28 of the said Ordinances, under and by virtue of the powers vested in me in that behalf by section 2 of the said Ordinances, do hereby on February 12, 1915, order and declare that the said lands, as more fully described herein below, situate in the village of Kahagolla, in the Mahapalata korale of the Udukinda division, in the Province of Uva, and shown as lots 55AF and 56 in preliminary plan 115 and in the annexed diagrams, and containing in extent 10 acres 2 roods and 29 perches, are the property of the Crown.

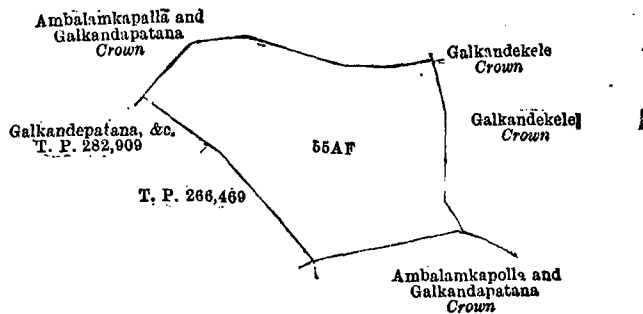
Description of the Lands referred to.

The following lots situated in the village of Kahagolla, in the Mahapalata korale of the Udukinda division, in the Province of Uva, as described in the annexed diagrams :—

I.—Preliminary plan 115.

Lot.	Name of Land.	Extent, A. R. P.
55AF	Ambalamkapolla and Galkandepatana	8 1 25

and bounded as follows : on the north by Ambalamkapolla and Galkandepatana declared to be the property of the Crown under the Waste Lands Ordinances, Galkandekela declared to be the property of the Crown under the Waste Lands Ordinances ; on the east by Galkandekela declared to be the property of the Crown under the Waste Lands Ordinances ; on the south by Ambalamkapolla and Galkandepatana declared to be the property of the Crown under the Waste Lands Ordinances ; on the west by T. P. 266,469, Galkandepatana, &c., sold by the Crown (T. P. 282,909).



Surveyor-General's Office,
Colombo, January 25, 1914.

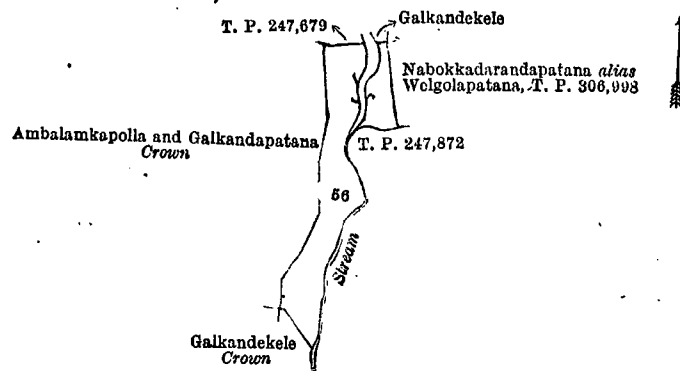
Scale of 8 Chains to an Inch.

G. K. THORNHILL,
for Acting Surveyor-General.

II.—Preliminary plan 116.

Lot.	Name of Land.	Extent, A. R. P.
56	Galkandekela	2 1 4

and bounded as follows : on the north by T. P. 247,679, Galkandekela sold under the Waste Lands Ordinances ; on the east by Nabokkadarandapatana *alias* Welgolapatana sold by the Crown (T. P. 306,998), T. P. 247,872, a stream ; on the south by Galkandekela declared to be the property of the Crown under the Waste Lands Ordinances ; on the west by Ambalamkapolla and Galkandepatana declared to be the property of the Crown under the Waste Lands Ordinances.



Surveyor-General's Office,
Colombo, January 25, 1914.

Scale of 8 Chains to an Inch.

G. K. THORNHILL,
for Surveyor-General.

J. M. DAVIES,
Special Officer.
February 12, 1915.

Uva S. O. No. 1,956.

Order under Sections 2 and 4, Sub-section (1), of "The Waste Lands Ordinances of 1897, 1899, 1900, and 1903," declaring Lands to be Crown Property.

In the matter of the lands commonly called or known as parts of Davata-ara, Kitulehena-ara, Bowela-ara, &c., situate in the village of Hingurukaduwa, in the Kandukara korale of the Buttala division, in the Province of Uva, and of "The Waste Lands Ordinances of 1897, 1899, 1900, and 1903."

WHEREAS in pursuance of section 1 of the said Ordinances it was duly notified on February 7, 1913, that if no claim to the lands commonly called or known as parts of Davata-ara, Kitulehena-ara, Bowela-ara, &c., situate in the village of Hingurukaduwa, in the Kandukara korale of the Buttala division, in the Province of Uva, containing in extent 627 acres 1 rood and 29 perches, and shown as lots 1, 1A, 2, 3, 4, 5, 6, 7, 12½, 13, 16, 22, 28, 29, 30A, 31, 31A, 34, 35, 36, 37, 38, 39, 40, 41, 42, 43, 44, 45, 46, 47, 48, 49, 50, 51, 52, 53, 54 in preliminary plan 265 and in the annexed diagram, was made to John Murray Davies, Special Officer appointed under section 28 of the said Ordinances, within the period of three months from the date specified in such notice, such lands would be declared the property of the Crown, and dealt with on account of the Crown (*vide* Notice No. 4,744):

And whereas Jayasekera Mudiyansele Sudu Bandar, *ex-Basnayaka Nilame*, made claim to the above-mentioned lots 2, 3, 4, 5, 6, 28, 29, 30A, 35, 36, 39, 42, 46, 47, 48, 49, 50, 51, 52, 53, 54, and whereas the said claimant came to an agreement dated August 6, 1913, whereby in consideration of the Settlement Officer admitting as private outside the Waste Lands Ordinances lots 8, 9, 10, 11, 12, 14, 15, 17, 18, 19, 20, 21, 23, 24, 25, 26, 27, 32, 33, 157 acres more or less of lot 2 now shown as lot 2A, and 67 acres more or less of lot 30, now shown as resurveyed lot 30, he withdrew his claim to the said lots 2, 3, 4, 5, 6, 28, 29, 30A, 35, 36, 39, 42, 46, 47, 48, 49, 50, 51, 52, 53, 54, and no claim having been made to the said lots 1, 1A, 7, 12½, 13, 16, 22, 31, 31A, 34, 37, 38, 40, 41, 43, 44, 45, or to any interest therein, within the said period of three months from the date specified in the said notice, I, John Murray Davies, Special Officer appointed under section 28 of the said Ordinances, under and by virtue of the powers vested in me in that behalf by section 4 of the said Ordinances, do hereby on February 12, 1915, order and declare, under sections 2 and 4, sub-section (1), of the said Ordinances, that the said lands, as more fully described herein below, are the property of the Crown.

Description of the Lands referred to.

The following lots situated in the village of Hingurukaduwa, in the Kandukara korale of the Buttala division, in the Province of Uva, as described in the annexed diagram:—

Preliminary plan 265.			Extent, A. R. P.
Lot.	Name of Land.		
1	Parts of Davata-ara, Kitulehena-ara, Bowela-ara, Kosgolla-oya, and Ambalanda-ara, Mala-ara, Wewela-ara, Rukattana-ara, Pita-ara, Kapuhene-ara, Rodiyage-ara, Heen-ara, ela, and other streams	..	25 2 25
1A	Streams	..	0 0 6
2	Wewelhenyaya	..	68 0 39
3	Wewelhenemukalana	..	15 3 19
4	Watawaladowepatana, KonketiyeKolamandiya	..	2 2 36
5	Amunudowemukalana, KonketiyeMukalana, Rukattana-aremukalana, Dikwalaman-diyemukalana or Amunudowemukalana, Amunudowemukalana or Wattawaladowe-mukalana, Rukattanemukalana	..	64 3 9
6	DemataketiyePatana <i>alias</i> KonketiyePatana	..	6 2 33
7	Minor road	..	0 3 27
12½	Do.	..	0 0 3
13	Do.	..	0 0 10
16	Bridle road	..	0 0 10
22	Do.	..	0 0 23
28	Alutwelamukalana	..	1 2 39
29	Hendarandemukalana	..	1 1 17
30A	Kapuhena	..	10 2 6
31	Footpath	..	0 0 10
31A	Do.	..	0 0 6
34	Bridle road	..	0 0 13
35	Kahawatukandemukalana	..	0 1 11
36	Kahawatukandemukalana and Nugatennehena	..	10 3 20
37	Kahawatukandemukalana-ara	..	0 0 21
38	Stream	..	0 0 12

Lot.	Name of Land.	Extent, A. R. P.
39	Kahawatukandemukalana	0 1 33
40	Stream	0 0 22
41	Do.	0 0 29
42	Kahawatukandemukalana	11 0 11
43	Stream	0 1 0
44	Do.	0 0 36
45	Part of Ambadanda-ara	0 0 32
46	Kahawatukandepatana, Dikwalamandiyapatana, Welibissepatana	356 1 8
47	Kapuhenumukalana	2 1 1
48	Do.	8 1 9
49	Kahawatukandemukalana	1 3 31
50	Do.	3 3 24
51	Do.	21 2 11
52	Dewata-arehenemukalana	1 1 14
53	Dewata-arehenyaya	4 2 25
54	Welibissemukalana	4 0 28
		627 1 29

and bounded as follows : on the north by the village limit of Kosgolla ; on the east by the village limit of Dambagahawela, the village limit of Hirimale ; on the south by the village limit of Ulwita, the boundary of the Wellawaya korale ; on the west by a footpath, the village limit of Kosgolla.

NOTE.—The following lots lying within the above boundaries are excluded from this order, and their aggregate acreage of 281 acres 2 roods and 2 perches is not included in the acreage of 627 acres 1 rood and 29 perches given above :—

Preliminary plan 265.		
Lot.	Name of Land.	Extent, A. R. P.
A 9	Gangodawatta <i>alias</i> Helamullewatukote	0 0 24
A 10	Panikkigederawatta	1 1 19
A 11	Mulatakumbura	8 0 39
A 12	Gangodawatta	1 0 28
2A	Wattawaladowehenyaya, &c.	145 1 0
15	Weliwatta	1 1 29
23	Ampitigodahena	6 1 35
30	Amunudowehenyaya, &c.	65 1 20
B 17	Alutwattegedera and Welimadawatta	0 2 24
B 18	Asweddumawela	11 1 34
C 14	Helawatta, Ambagahawatta, and Weliwatta	5 0 27
C 21	Hingurekaduwa-arawa	4 3 24
C 24	Pinarawewatta	0 1 36
C 25	Walauwewattekell	0 0 8
C 26	Walauwewatta, Alutweladarandewatta, and Ambagahawatta	3 1 2
C 27	Alutwelagederawatta	0 0 35
C 32	Tennekumbura, Polgahakumbura, Makulugahakumbura, Pinkumbura, Boraluwekumbura, Payindekumbura, Galpotheirikonda, Kandatta, Ganhillepaulatennekumbura, Galagawakumbura, Ganhillekumbura, Millakotekumbura, Daiyannekumbura, Waluwagawakumbura	21 0 26
8	Migahawatta	2 3 0
19	Asweddumahena	0 0 21
20	Do.	0 1 14
33	Medadugodakelle	1 1 37
		281 2 2

[For Diagram see page 941.]

Uva S. O. No. 1,957.

Order under Section 2 of "The Waste Lands Ordinances of 1897, 1899, 1900, and 1903," declaring Lands to be Crown Property.

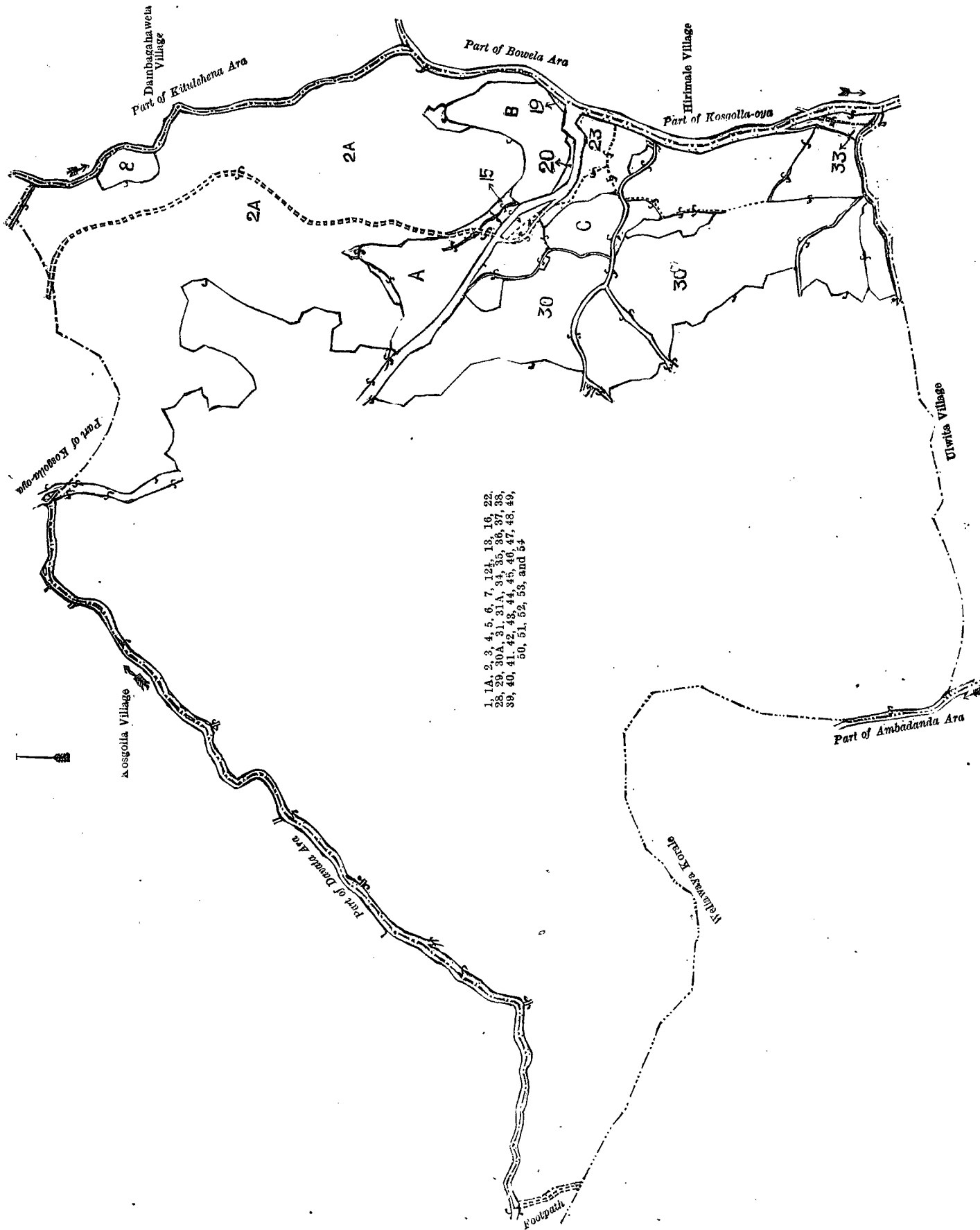
In the matter of the lands commonly called or known as Dikarawedaranda, Dikarawedarandehena, &c., situate in the village of Medapatana, in the Kandukara korale of the Buttala division, in the Province of Uva, and of "The Waste Lands Ordinances of 1897, 1899, 1900, and 1903."

THE notice required by section 1 of "The Waste Lands Ordinances of 1897, 1899, 1900, and 1903," having been duly published in manner prescribed by that section in respect of the above-named lands (*vide* Notice No. 4,790), and no claim having been made to the said lands or to any interest therein within the period of three months from the date specified in the said notice, I, John Murray Davies, Special Officer appointed under section 28 of the said Ordinances, under and by virtue of the powers vested in me in that behalf by section 2 of the said Ordinances, do hereby on March 11, 1915, order and declare that the said lands, as more fully described herein below, situate in the village of Medapatana, in the Kandukara korale of the Buttala division, in the Province of Uva, and shown as lots 1, 2, 5, 10, 13, 14, roads and streams in preliminary plan 220 and in the annexed diagram, and containing in extent 22 acres 1 rood and 1 perch, are the property of the Crown.

Description of the Lands referred to.

The following lots situated in the village of Medapatana, in the Kandukara korale of the Buttala division, in the Province of Uva, as described in the annexed diagram :—

Preliminary plan 220.					
Lot.	Name of Land.	Extent, A. R. P.	Lot.	Name of Land.	Extent, A. R. P.
1	Dikarawedaranda	6 2 30	14	Dikarawedarandehena	1 1 17
2	Dikarawedarandehena	4 0 11		Roads	0 1 20
5	Ampitiyepatana	2 0 38		Streams	5 1 14
10	Galagawahennekele	1 0 13			
13	Dikarawedarandemukalana	1 0 18			
					22 1 1



Surveyor-General's Office,
Colombo, November 21, 1912.

Scale of 16 Chains to an Inch.

A. H. G. DAWSON,
for Surveyor-General.

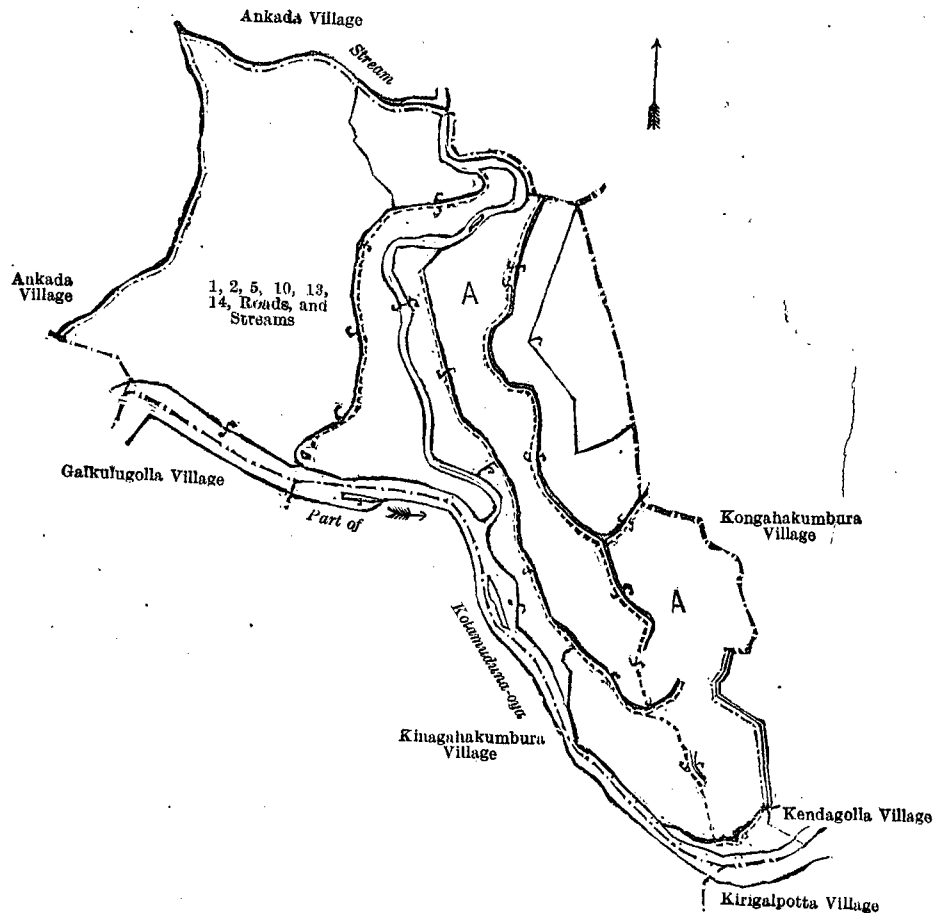
February 12, 1915.

J. M. DAVIES,
Special Officer.

and bounded as follows: on the north by the village limit of Ankada (a stream); on the east by the village limits of Kongahakumbura and Kendagolla; on the south by the village limits of Kirigalpotta, Kinagahakumbura, and Galkulugolla (part of Kotamuduna-oya); on the west by the village limit of Ankada (a stream).

NOTE.—The following lots lying within the above boundaries are excluded from this order, and their aggregate acreage of 22 acres and 15 perches is not included in the acreage of 22 acres 1 rood and 1 perch given above:—

Preliminary plan 220.							
Lot.	Name of Land.	Extent, A. R. P.		Lot.	Name of Land.	Extent, A. R. P.	
A 3	Bogahawatta	1	2	4	A 9	0	3
A 4	Alutgederawatta	1	1	22	A 9A	0	1
A 6	Heengahawattehena	1	1	14	A 9B	0	3
A 6A	Do.	1	1	3	A 11	1	1
A 7	Medakumbura, Millegasellekumbura, and Medairikonda-ella	9	2	18	A 12	3	1
A 8	Heenagahawatta	0	1	14			
						22	0
							15



Surveyor-General's Office,
Colombo, March 1, 1915.

Scale of 8 Chains to an Inch.

G. K. THORNHILL,
for Surveyor-General.

March 11, 1915.

J. M. DAVIES,
Special Officer.

Ratnapura S. O. No. 202.

Order under Section 4, Sub-section (1), of "The Waste Lands Ordinances of 1897, 1899, 1900, and 1903," admitting Land to be Private Property.

In the matter of the land commonly called or known as Bandarahena, situate in the village of Haldola, in the Palle pattu, in the Nawadun korale of the Ratnapura District, in the Province of Sabaragamuwa, and of "The Waste Lands Ordinances of 1897, 1899, 1900, and 1903."

WHEREAS in pursuance of section 1 of the said Ordinances it was duly notified on December 13, 1912, that if no claim to the land commonly called or known as Bandarahena, situate in the village of Haldola, in the Palle pattu of the Nawadun korale of the Ratnapura District, in the Province of Sabaragamuwa, containing in extent 2 acres 1 rood and 25 perches, and shown as lot 8 in preliminary plan 57, as described in the annexed diagram, was made to Howard Orme Fox, Special Officer appointed under section 28 of the said Ordinances, within the period of three months from the date specified in such notice, such land would be declared property of Crown, and dealt with on account of the Crown (*vide* Notice No. 4,674):

And whereas Minuwanpitiyage Brampy Pieris made claim thereto, and Walter Ernest Wait, Special Officer appointed under section 28 of the said Ordinances, made due inquiry into such claim, I, Mungo Tennent Archibald, Special Officer appointed under section 28 of the said Ordinances, with the consent of His Excellency the Governor, do hereby admit the claim of the said claimant to the said land, as more fully described herein below, under section 4, sub-section (1), of the said Ordinances.

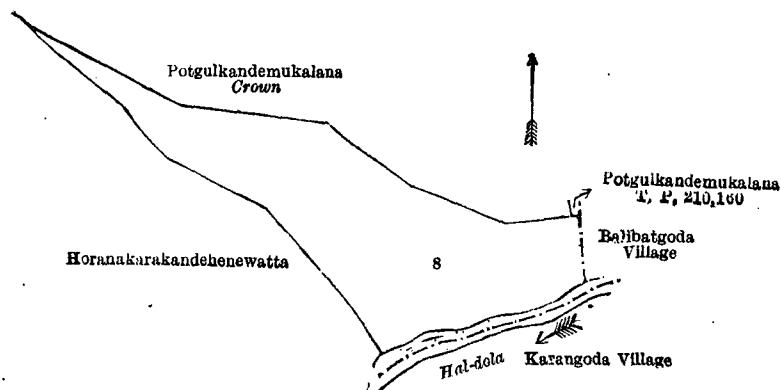
Description of the Land referred to.

The following lot situated in the village of Haldola, in the Palle pattu, in the Nawadun korale of the Ratnapura District, in the Province of Sabaragamuwa, as described in the annexed diagram :—

Preliminary plan 57.

Lot.	Name of Land.	Extent, A. R. P.
8	Bandarahena	2 1 25

and bounded as follows : on the north by Potgulkandemukalana declared the property of the Crown under the Waste Lands Ordinances, Potgulkandemukalana, T. P. 210,160 ; on the east by the village limit of Balibatgoda ; on the south by Hal-dola (the village limit of Karangoda) ; and on the west by Horanakarakandehenawatta claimed by Brampy Pieris.



Surveyor-General's Office,
Colombo, November 17, 1914.

Scale of 4 Chains to an Inch.

G. K. THORNHILL,
for Acting Surveyor-General.

March 13, 1915.

M. T. ARCHIBALD,
Special Officer.

Kegalla S. O. No. 111.**Order under Section 4, Sub-section (1), of "The Waste Lands Ordinances of 1897, 1899, 1900, and 1903."**

In the matter of the land commonly called or known as Yakullemukalana, situate in the village of Dambulla, in the Kinigoda korale of the Kegalla District, in the Province of Sabaragamuwa, and of "The Waste Lands Ordinances of 1897, 1899, 1900, and 1903."

WHEREAS in pursuance of section 1 of the said Ordinances it was duly declared and notified on July 31, 1914, that if no claim to the land commonly called or known as Yakullemukalana, situate in the village of Dambulla, in the Kinigoda korale of the Kegalla District, in the Province of Sabaragamuwa, containing in extent 3 roods and 10 perches, and shown as lot 54 in preliminary plan 139 and in the annexed diagram, was made to Maxwell MacLagan Wedderburn, Special Officer appointed under section 28 of the said Ordinances, within the period of three months from the date specified in the said notice, such land would be declared the property of the Crown, and dealt with on account of the Crown (*vide* Notice No. 5,287) :

And whereas Horatalpedige Menika made claim thereto, and I, Thomas Graham Willett, Special Officer appointed under section 28 of the said Ordinances, made due inquiry into such claim, and whereas the said claimant and I, with the consent of His Excellency the Governor, came to an agreement in writing dated January 14, 1915, concerning the said land, under section 4, sub-section (1), of the said Ordinances, whereby it was agreed that the said claimant should be declared the purchaser of the said land upon payment to the Settlement Officer of a sum of Rupees Twelve and Cents Fifty only (Rs. 12.50) as the purchase amount of the said land, and whereas the said amount has been duly paid by the said claimant, he is hereby, in pursuance of the agreement afore-mentioned, declared to be the purchaser of the said land, as more fully described herein below.

Description of the Land referred to.

The following lot situated in the village of Dambulla, in the Kinigoda korale of the Kegalla District, in the Province of Sabaragamuwa, as described in the annexed diagram :—

Preliminary plan 139.

Lot.	Name of Land.	Extent, A. R. P.
54	Yakullemukalana	0 3 10

and bounded as follows : on the north by a path ; on the east by Hapugahamulahena claimed by Didunugal Pedige Menika ; on the south by a stream ; and on the west by the village limit of Padawegampola.



Surveyor-General's Office,
Colombo, May 29, 1914.

Scale of 8 Chains to an Inch.

G. K. THORNHILL,
for Acting Surveyor-General.

March 6, 1915.

T. G. WILLETT,
Special Officer.

Kegalla S. O. No. 112.**Order under Section 2 of "The Waste Lands Ordinances of 1897, 1899, 1900, and 1903,"
declaring Lands to be Crown Property.**

In the matter of the lands commonly called or known as Dambullakandemukulana, situate in the village of Dambulla, in the Kinigoda korale of the Kegalla District, in the Province of Sabaragamuwa, and of "The Waste Lands Ordinances of 1897, 1899, 1900, and 1903."

THE notice required by section 1 of "The Waste Lands Ordinances of 1897, 1899, 1900, and 1903," having been duly published in manner prescribed by that section in respect of the above-named lands (*vide* Notice No. 5,287), and no claim having been made to the said lands or to any interest therein within the period of three months from the date specified in the said notice, I, Thomas Graham Willett, Special Officer appointed under section 28 of the said Ordinances, under and by virtue of the powers vested in me in that behalf by section 2 of the said Ordinances, do hereby on March 6, 1915, order and declare that the said lands, as more fully described herein below, situate in the village of Dambulla, in the Kinigoda korale of the Kegalla District, in the Province of Sabaragamuwa, and shown as lots 1A and 1B in preliminary plan 139 and in the annexed diagrams, and containing in extent 2 roods, are the property of the Crown.

Description of the Lands referred to.

The following lots situated in the village of Dambulla, in the Kinigoda korale of the Kegalla District, in the Province of Sabaragamuwa, as described in the annexed diagrams:—

I.—Preliminary plan 139.

Lot.	Name of Land.	Extent, A. R. P.
1A	Dambullakandamukulana	0 1 13

and bounded as follows: on the north, east, and south by Dambullakandamukulana belonging to the Crown; on the west by the village limit of Udagaladeniya.



Surveyor-General's Office,
Colombo, May 29, 1914.


Scale of 8 Chains to an Inch.

G. K. THORNHILL,
for Acting Surveyor-General.

II.—Preliminary plan 139.

Lot.	Name of Land.	Extent, A. R. P.
1B	Dambullakandamukulana	0 0 27

and bounded as follows: on the north and east by Dambullakandamukulana belonging to the Crown; on the south by Bogahamulahena claimed by Una Abusali; on the west by Dambullakandamukulana belonging to the Crown.



Surveyor-General's Office,
Colombo, May 29, 1914.

Scale of 8 Chains to an Inch.

G. K. THORNHILL,
for Acting Surveyor-General.

T. G. WILLETT,
Special Officer.

March 6, 1915.

Kegalla S. O. No. 113.**Order under Section 4, Sub-section (1), of "The Waste Lands Ordinances of 1897, 1899, 1900, and 1903,"
declaring Land to be Crown Property.**

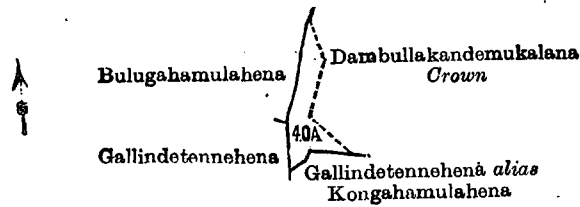
In the matter of the land commonly called or known as Dambullakandemukulana, situate in the village of Medagaladeniya, in the Kinigoda korale of the Kegalla District, in the Province of Sabaragamuwa, and of "The Waste Lands Ordinances of 1897, 1899, 1900, and 1903."

WHEREAS in pursuance of section 1 of the said Ordinances it was duly notified on August 28, 1914, that if no claim to the land commonly called or known as Dambullakandemukulana, situate in the village of Medagaladeniya, in the Kinigoda korale of the Kegalla District, in the Province of Sabaragamuwa, containing in extent 2 roods and 10 perches, and shown as lot 40A in preliminary plan 137 and in the annexed diagram, was made to Maxwell MacLagan Wedderburn, Special Officer appointed under section 28 of the said Ordinances, within the period of three months from the date specified in such notice, such land would be declared the property of the Crown, and dealt with on account of the Crown (*vide* Notice No. 5,315):

And whereas Wettasinpedige Horatala Veda made claim thereto, and whereas the said claimant has withdrawn his claim to the said land, I, Thomas Graham Willett, Special Officer appointed under section 28 of the said Ordinances, under and by virtue of the powers vested in me in that behalf by section 4 of the said Ordinances, do hereby on March 24, 1915, order and declare, under section 4, sub-section (1), of the said Ordinances, that the said land, as more fully described herein below, is the property of the Crown.

Description of the Land referred to.

The land commonly called or known as Dambullakandamukulana, situated in the village of Medagaladeniya, in the Kinigoda korale of the Kegalla District, in the Province of Sabaragamuwa, containing in extent 2 roods and 10 perches, shown as lot 40A in preliminary plan 137 and in the annexed diagram; and bounded as follows: on the north and east by Dambullakandemukulana belonging to the Crown; on the south by Gallindetennehena *alias* Kongahamulahena claimed by Akuran Pedige Tikka; on the west by Gallindetennehena claimed by Edirisin Pedige Sasira, Bulugahamulahena claimed by Wettin Pedige Horatala.



Surveyor-General's Office,
Colombo, July 1, 1914.

Scale of 8 Chains to an Inch.

G. K. THORNHILL,
for Acting Surveyor-General.

March 24, 1915.

T. G. WILLET,
Special Officer.

Matara S. O. No. 1,680.

**Order under Section 2 of "The Waste Lands Ordinances of 1897, 1899, 1900, and 1903,"
declaring Lands to be Crown Property.**

In the matter of the lands commonly called or known as Nawitigalagoda *alias* Rukmalagoda (road reservation), &c., situate in the village of Peddapitiya, in the Weligam korale of the Matara District, in the Southern Province, and of "The Waste Lands Ordinances of 1897, 1899, 1900, and 1903."

THE notice required by section 1 of "The Waste Lands Ordinances of 1897, 1899, 1900, and 1903," having been duly published in manner prescribed by that section in respect of the above-named lands (*vide* Notice No. 5,289), and no claim having been made to the said lands or to any interest therein within the period of three months from the date specified in the said notice, I, Frederick Lewis, Special Officer appointed under section 28 of the said Ordinances, under and by virtue of the powers vested in me in that behalf by section 2 of the said Ordinances, do hereby on February 23, 1915, order and declare that the said lands, as more fully described herein below, situate in the village of Peddapitiya, in the Weligam korale of the Matara District, in the Southern Province, and shown as lots 161, 162A, 139B, 171, 139C, 139C1 in preliminary plan 537, and in the annexed diagrams, and containing in extent 1 acre and 9 perches, are the property of the Crown.

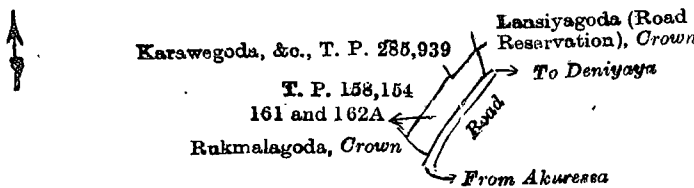
Description of the Lands referred to.

The following lots situated in the village of Peddapitiya, in Weligam korale of the Matara District, in the Southern Province, as described in the annexed diagrams:—

I.—Preliminary plan 537.

Lot.	Name of Land.	Extent, A. R. P.
161 ..	Nawitigalagoda <i>alias</i> Rukmalagoda (road reservation).	0 0 13
162A ..	Rukmalagoda (road reservation)	0 1 14
		0 1 27

and bounded as follows : on the north by Lansiyagoda (road reservation) declared to be the property of the Crown under the Waste Lands Ordinances ; on the east by the road from Deniyaya to Akuressa ; on the south by Rukmalagoda belonging to the Crown ; on the west by T. P. 158,154, Karawegoda, &c., sold by the Crown (T. P. 285,939).



Surveyor-General's Office,
Colombo, June 26, 1914.

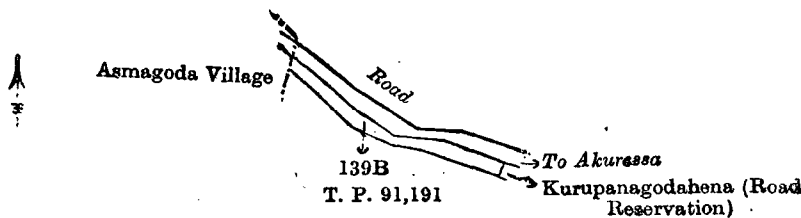
Scale of 8 Chains to an Inch.

G. K. THORNHILL,
for Acting Surveyor-General.

II.—Preliminary plan 537.

Lot.	Name of Land.	Extent, A. R. P.
139B ..	Kurupanagodahena (road reservation)	0 0 22

and bounded as follows : on the north by the road to Akuressa ; on the east by Kurupanagodahena (road reservation), private ; on the south by T. P. 91,191 ; on the west by the village limit of Asmagoda.



Surveyor-General's Office,
Colombo, June 26, 1914.

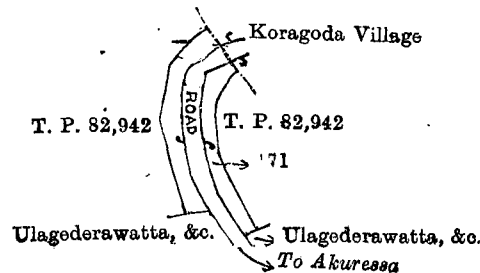
Scale of 4 Chains to an Inch.

G. K. THORNHILL
for Acting Surveyor-General.

III.—Preliminary plan 537.

Lot.	Name of Land.	Extent, A. R. P.
171	Depalagodawatta (road reservation)	0 1 7

and bounded as follows: on the north by the village limit of Koragoda; on the east by T. P. 82,942; on the south by Ulagederawatta, &c., claimed by Don Siyadoris Dias Loku Ranak and others, the road from Akuressa, Ulagederawatta, &c., claimed by Don Siyadoris Dias Loku Ranak and others; on the west by T. P. 82,942.



Surveyor-General's Office,
Colombo, June 26, 1914.

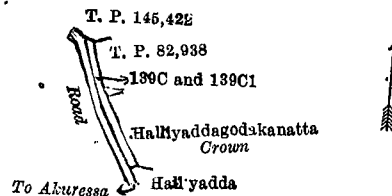
Scale of 4 Chains to an Inch.

G. K. THORNHILL,
for Acting Surveyor-General.

IV.—Preliminary plan 537.

Lot.	Name of Land.	Extent, A. R. P.
139C	Kolombegewatta (road reservation)	0 0 12
139C1	Do. (do.)	0 0 21
		0 0 33

and bounded as follows: on the north by a T. P. 145,422; on the east by 82,938, Halliyaddagodakanatta declared to be the property of the Crown under the Waste Lands Ordinances; on the south by Halliyadda (private); on the west by a road.



Surveyor-General's Office,
Colombo, January 6, 1915.

Scale of 8 Chains to an Inch.

G. K. THORNHILL,
for Acting Surveyor-General.

February 23, 1915.

FREDERICK LEWIS,
Special Officer.

Hambantota S. O. No. 1,223.

Order under Section 2 of "The Waste Lands Ordinances of 1897, 1899, 1900, and 1903,"
declaring Lands to be Crown Property.

In the matter of the lands commonly called or known as Moraketiyahena *alias* Galpitagalagawahena, Moraketiyahena (reservation for trig. station), Tennepitahena (reservation for trig. station), situate in the village of Udugalmotte, in the West Giruwa pattu of the Hambantota District, in the Southern Province, and of "The Waste Lands Ordinances of 1897, 1899, 1900, and 1903."

THE notice required by section 1 of "The Waste Lands Ordinances of 1897, 1899, 1900, and 1903," having been duly published in manner prescribed by that section in respect of the above-named lands (*vide* Notice No. 5,445), and no claim having been made to the said lands or to any interest therein within the period of three months from the date specified in the said notice, I, Mungo Tennent Archibald, Special Officer appointed under section 28 of the said Ordinances, under and by virtue of the powers vested in me in that behalf by section 2 of the said Ordinances, do hereby on March 25, 1915, order and declare that the said lands, as more fully described herein below, situate in the village of Udugalmotte, in the West Giruwa pattu of the Hambantota District, in the Southern Province, and shown as lots 1, 6J, 56T in preliminary plan 274 and in the annexed diagrams, and containing in extent 1 rood and 25 perches, are the property of the Crown.

Description of the Lands referred to.

The following lots situated in the village of Udugalmotte, in the West Giruwa pattu of the Hambantota District, in the Southern Province, as described in the annexed diagrams:—

I.—Preliminary plan 274.

Lot.	Name of Land.	Extent, A. R. P.
1	Moraketiyahena <i>alias</i> Galpitagalagawahena	0 1 4

and bounded as follows: on the north and east by the village limit of Yatigala; on the south by T. P. 206,103; on the west by the village limit of Yatigala.



Surveyor-General's Office,
Colombo, August 12, 1914.

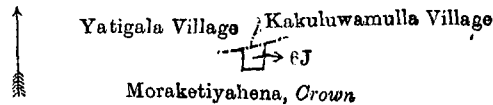
Scale of 8 Chains to an Inch.

G. K. THORNHILL,
for Acting Surveyor-General.

II.—Preliminary plan 274.

Lot.	Name of Land.	Extent, A. R. P.
6J	Moraketiyahena (reservation for trig. station)	0 0 15

and bounded as follows: on the north by the village limit of Yatigala, the village limit of Kakuluwamulla; on the east, south, and west by Moraketiyahena belonging to the Crown.



Surveyor-General's Office,
Colombo, August 12, 1914.

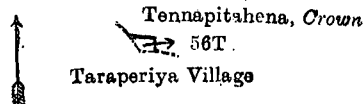
Scale of 8 Chains to an Inch.

G. K. THORNHILL,
for Acting Surveyor-General.

III.—Preliminary plan 274.

Lot.	Name of Land.	Extent, A. R. P.
56T	Tennapitahena (reservation for trig. station)	0 0 6

and bounded as follows: on the north and east by Tennapitahena belonging to the Crown; on the south and west by the village limit of Taraperiya.



Surveyor-General's Office,
Colombo, August 12, 1914.

Scale of 8 Chains to an Inch.

G. K. THORNHILL,
for Acting Surveyor-General.

March 25, 1915. M. T. ARCHIBALD,
Special Officer.

**Order under Section 4, Sub-section (1), of "The Waste Lands Ordinances of 1897, 1899, 1900, and 1903,"
declaring Land to be Crown Property.**

In the matter of the land commonly called or known as Mullearawa, situate in the village of Pattiyagedera, in the Dehiwinipalata korale of the Udukinda division, in Badulla District of the Province of Uva, and of "The Waste Lands Ordinances of 1897, 1899, 1900, and 1903."

WHEREAS in pursuance of section 1 of the said Ordinances it was duly notified on October 2, 1914, that if no claim to the land commonly called or known as Mullearawa, situate in the village of Pattiyagedera, in the Dehiwinipalata korale of Udukinda division, in the Badulla District of the Province of Uva, containing in extent 3 acres and 20 perches, and shown as lot 67 in block survey preliminary plan 31, as described in the annexed diagram, was made to the Government Agent of the Province of Uva within the period of three months from the date specified in such notice, such land would be declared the property of the Crown, and dealt with on account of the Crown (*vide* Notice No. 5,378):

And whereas Wijesundara Mudiyanse Appuhamy made claim thereto, and whereas the said claimant has withdrawn his claim to the said land, I, Frank Bartlett, Government Agent of the Province of Uva, under and by virtue of the powers vested in me in that behalf by section 4 of the said Ordinances, do hereby on March 2, 1915, order and declare, under section 4, sub-section (1), of the said Ordinances, that the said land, as more fully described herein below, is the property of the Crown.

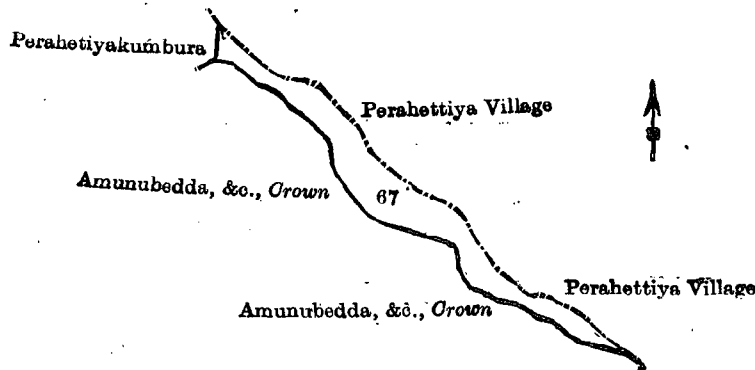
Description of the Land referred to.

The following lots situated in the village of Pattiyagedera, in the Dehiwinipalata korale of the Udukinda division, in the Badulla District of the Province of Uva, as described in the annexed diagram:—

Block survey preliminary plan 31.

Lot.	Name of Land.	Extent, A. R. P.
67	Mullearawa	3 0 20

and bounded as follows: on the north and east by the village limit of Perahetiya village; on the south by Amunubedda, &c., belonging to Crown; and on the west by Amunubedda, &c., belonging to Crown, and Perahetiyaakumbura claimed by Appuhamy.



Surveyor-General's Office,
Colombo, June 17, 1913.

Scale of 8 Chains to an Inch.

A. J. WICKWAR,
for Surveyor-General.

Badulla Kachcheri,
March 2, 1915.

F. BARTLETT,
Government Agent.

**Order under Section 2 of "The Waste Lands Ordinances of 1897, 1899, 1900, and 1903,"
declaring Land to be Crown Property.**

In the matter of the land commonly called and known as Gorakagahawatta (reservation for a footpath), situate in the village of Uggala, in the Meda pattu of Hewagam korale of the Colombo District, in the Western Province, and of "The Waste Lands Ordinances of 1897, 1899, 1900, and 1903."

THE notice required by section 1 of "The Waste Lands Ordinances of 1897, 1899, 1900, and 1903," having been duly published in manner prescribed by that section in respect of the above-named land (*vide* Notice No. 5,463), and no claim having been made to the said land or to any interest therein within the period of three months from the date specified in the said notice, I, John George Fraser, Government Agent, Western Province, under and by virtue of the powers vested in me in that behalf by section 2 of the said Ordinances, do hereby on April 10, 1915, order and declare that the said land, as more fully described herein below, situate in the village of Uggala, in the Meda pattu of Hewagam korale of the Colombo District, in the Western Province, and shown as lot 5862 in preliminary plan 15,602 and in the annexed diagram, and containing in extent 16 perches, is the property of the Crown.

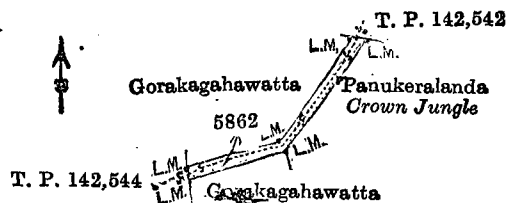
Description of the Land referred to.

The following lot situated in the village of Uggala, in the Meda pattu of Hewagam korale of the Colombo District, in the Western Province, as described in the annexed diagram:—

Preliminary plan 15,602.

Lot.	Name of Land.	Extent, A. R. P.
5862	Gorakagahawatta (reservation for footpath)	0 0 16

and bounded as follows: on the north by Gorakagahawatta sold by the Crown to Kristoppuge Babba Appu of Uggala and by land depicted in title plan 142,542; on the south-east by Panukeralanda Crown jungle and Gorakagahawatta sold by the Crown to Kristoppuge Babba Appu of Uggala; and on the west by land depicted in title plan 142,544.



Surveyor-General's Office,
Colombo, October 23, 1914.

Scale of 4 Chains to an Inch.

C. R. LUNDIE,
for Acting Surveyor-General.

April 10, 1915.

J. G. FRASER,
Government Agent, Western Province.

**Order under Section 2 of "The Waste Lands Ordinances of 1897, 1899, 1900, and 1903,"
declaring Land to be Crown Property.**

In the matter of the land commonly called and known as Galabodalanda (reservation for agricultural purposes), situated in the village of Wewelpanawa, in the Meda pattu of Hewagam korale of the Colombo District, in the Western Province, and of "The Waste Lands Ordinances of 1897, 1899, 1900, and 1903."

THE notice required by section 1 of "The Waste Lands Ordinances of 1897, 1899, 1900, and 1903," having been duly published in manner prescribed by that section in respect of the above-named land (*vide* Notice No. 5,464), and no claim having been made to the said land or to any interest therein within the period of three months from the date specified in the said notice, I, John George Fraser, Government Agent, Western Province, under and by virtue of the powers vested in me in that behalf by section 2 of the said Ordinances, do hereby on April 10, 1915, order and declare that the said land, as more fully described herein below, situate in the village of Wewelpanawa, in the Meda pattu of Hewagam korale of the Colombo District, in the Western Province, and shown as lot 5788 in preliminary plan 15,578 and in the annexed diagram, and containing in extent 4 acres and 2 perches, is the property of the Crown.

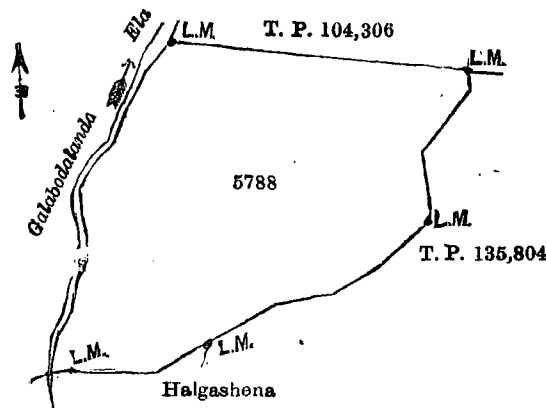
Description of the Land referred to.

The following lot situated in the village of Wewelpanawa, in the Meda pattu of Hewagam korale of the Colombo District, in the Western Province, as described in the annexed diagram:—

Preliminary plan 15,578.

Lot.	Name of Land.	Extent, A. R. P.
5788	Galabodalanda (reservation for agricultural purposes)	4 0 2

and bounded as follows : on the north by land depicted in title plan 104,306 ; on the east and south-east by land depicted in title plan 135,804 ; on the south by Halgashena sold by the Crown to Don Brampy Welikala of Wewelpanawa and others ; and on the west by Galabodalanda-ela.



Surveyor-General's Office,
Colombo, October 23, 1914.

Scale of 4 Chains to an Inch.

C. R. LUNDIE,
for Acting Surveyor-General.

April 10, 1915.

J. G. FRASER,
Government Agent, Western Province.

**Order under Section 2 of "The Waste Lands Ordinances of 1897, 1899, 1900, and 1903,"
declaring Lands to be Crown Property.**

In the matter of the lands commonly called and known as Wilikulakanda (reservations for roads, alongside paddy fields, footpath, and school), situate in the village of Madabawita, in Udugaha pattu of Hapitigam korale of the Negombo District, in the Western Province, and of "The Waste Lands Ordinances of 1897, 1899, 1900, and 1903."

THE notice required by section 1 of "The Waste Lands Ordinances of 1897, 1899, 1900, and 1903," having been duly published in manner prescribed by that section in respect of the above-named lands (*vide* Notice No. 5,458), and no claim having been made to the said lands or to any interest therein within the period of three months from the date specified in the said notice, I, Charles Valentine Brayne, Assistant Government Agent, Colombo and Negombo Districts, under and by virtue of the powers vested in me in that behalf by section 2 of the said Ordinances, do hereby on March 27, 1915, order and declare that the said lands, as more fully described herein below, situate in the village of Madabawita, in Udugaha pattu of Hapitigam korale of the Negombo District, in the Western Province, and shown as lots 4948, 4950, 4951, 4951½, 4952, 4953½, 4954, 4954½, and 4956 in preliminary plan 15,338 and in the annexed diagrams, and containing in extent 3 acres 2 roods and 38 perches, are the property of the Crown.

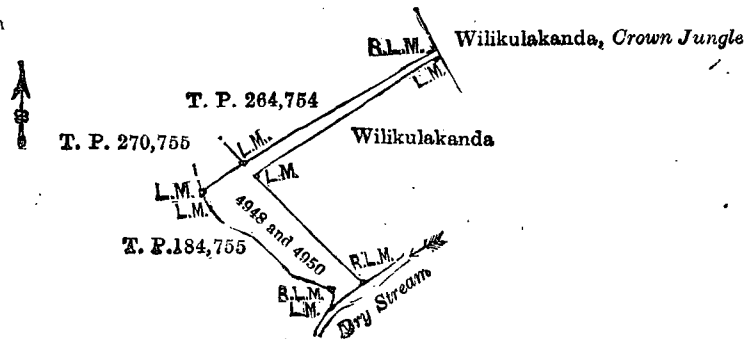
Description of the Lands referred to.

The following lots situated in the village of Madabawita, in Udugaha pattu of Hapitigam korale of the Negombo District in the Western Province, as described in the annexed diagrams :—

I.—Preliminary plan 15,338.

Lot.	Name of Land.	Extent, A. R. P.
4948	Wilikulakanda (reservation for road)	0 0 24
4950	Wilikulakanda (reservation alongside paddy fields)	0 1 11
		0 1 35

and bounded as follows : on the north-east by Wilikulakanda, Crown jungle ; on the east by Wilikulakanda sold by the Crown to Singappullige Siadoris Appu of Madabawita, Dewapurahunuge Puhula of Siyambalagoda and Singappullige Allis Appu of Madabawita ; on the south-east by a dry stream ; on the south-west by land depicted in title plan 184,755 ; and on the north-west by lands depicted in title plans 270,755 and 264,754.



Surveyor-General's Office,
Colombo, October 7, 1914.

Scale of 4 Chains to an Inch.

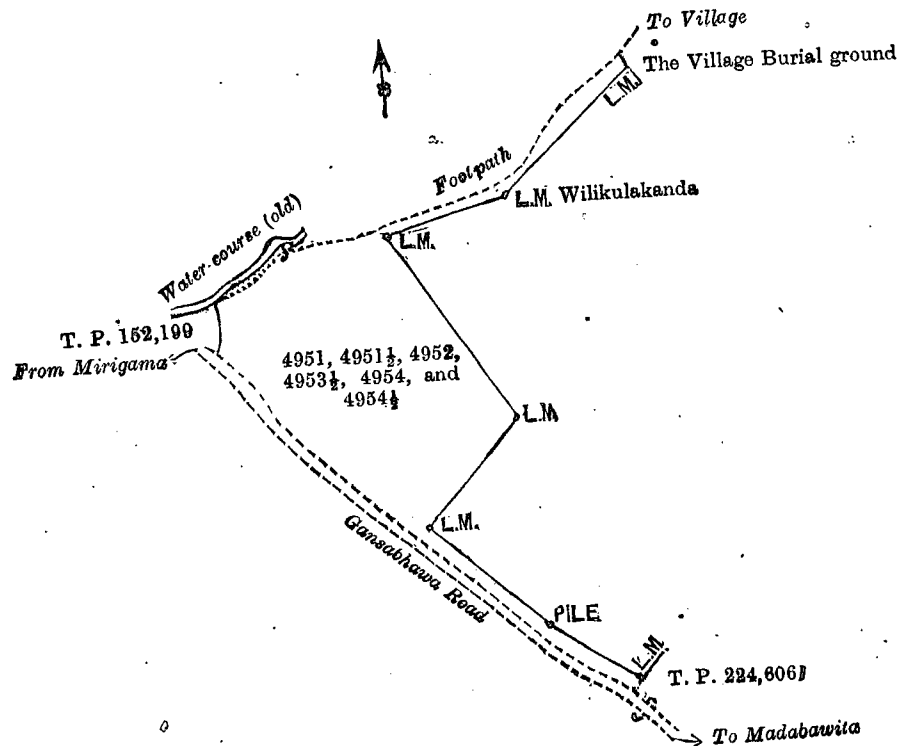
C. R. LUNDIE,
for Acting Surveyor-General.

II.—Preliminary plan 15,338.

Lot.	Name of Land.	Extent, A. R. P.
4951	Wilikulakanda (reservation for footpath)	0 0 28
4951½	Do. (do.)	0 0 15
4952	Do. (reservation alongside paddy fields)	0 0 11

Lot.	Name of Land.	Extent, A. R. P.
4953½	Wilikulakanda (reservation for school)	2 0 3
4954	Do. (reservation alongside Gansabhawa road)	0 0 25
4954½	Do. (do. do.)	0 0 20
		2 2 22

and bounded as follows : on the north by a footpath ; on the north-east by the village burial ground ; on the east by Wilikulakanda sold by the Crown to Yagabamunu Cornelis Herat, Panditasundera Charles Perera, and Hettiarachchige Isan Appuhamy, all of Madabawita ; on the south-east by land depicted in title plan 224,606 ; on the south-west by the Gansabhawa road from Mirigama to Madabawita ; on the west by land depicted in title plan 152,199 ; and on the north-west by a water-course (old).



Surveyor-General's Office,
Colombo, October 7, 1914.

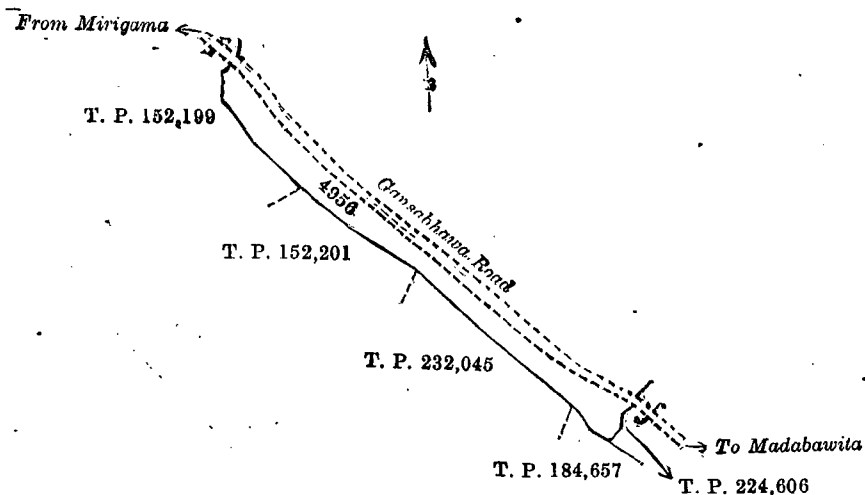
Scale of 4 Chains to an Inch.

C. R. LUNDIE,
for Acting Surveyor-General.

III.—Preliminary plan 15,338.

Lot.	Name of Land.	Extent, A. R. P.
4956	Wilikulakanda (reservation for Gansabhawa road)	0 2 21

and bounded as follows ; on the north-east by the Gansabhawa road from Mirigama to Madabawita ; on the south-east by land depicted in title plan 224,606 ; and on the south-west by lands depicted in title plans 184,657, 232,045, 152,201, and 152,199.



Surveyor-General's Office,
Colombo, October 7, 1914.

Scale of 4 Chains to an Inch.

C. R. LUNDIE,
for Acting Surveyor-General.

C. V. BRAYNE,
Assistant Government Agent,
Colombo and Negombo Districts.

March 27, 1915.

**Order under Section 2 of "The Waste Lands Ordinances of 1897, 1899, 1900, and 1903,"
declaring Lands to be Crown Property.**

In the matter of the lands commonly called and known as Rukgollakele (reservations), situate in the village of Kaleliya, in the Yatigaha pattu of Hapitigam korale of the Negombo District, in the Western Province, and of "The Waste Lands Ordinances of 1897, 1899, 1900, and 1903."

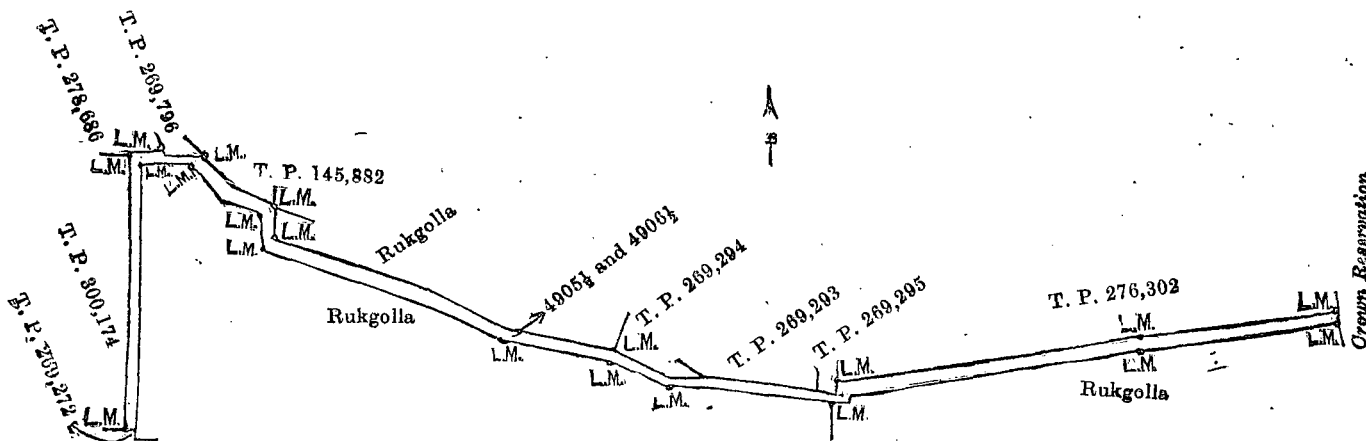
THE notice required by section 1 of "The Waste Lands Ordinances of 1897, 1899, 1900, and 1903," having been duly published in manner prescribed by that section in respect of the above-named lands (*vide* Notice No. 5,459), and no claim having been made to the said lands or to any interest therein within the period of three months from the date specified in the said notice, I, Charles Valentine Brayne, Assistant Government Agent, Colombo and Negombo Districts, under and by virtue of the powers vested in me in that behalf by section 2 of the said Ordinances, do hereby on March 29, 1915, order and declare that the said lands, as more fully described herein below, situate in the village of Kaleliya, in the Yatigaha pattu of Hapitigam korale of the Negombo District, in the Western Province, and shown as lots 4905½ and 4906½ in preliminary plan 15,326 and in the annexed diagram, and containing in extent 3 roods and 6 perches, are the property of the Crown.

Description of the Lands referred to.

The following lots situated in the village of Kaleliya, in the Yatigaha pattu of Hapitigam korale of the Negombo District, in the Western Province, as described in the annexed diagram:—

Lot.	Name of Land.	Preliminary plan 15,326.	Extent, A. R. P.
4905½	Rukgollakele (reservation)	0 2 5
4906½	Do. (do.)	0 1 1
			0 3 6

and bounded as follows: on the north by lands depicted in title plans 278,686, 269,796, and 145,882, Rukgolla sold by the Crown to Alli Tambi Abbasu Lebbe and by lands depicted in title plans 269,294, 269,293, 269,295, and 276,302; on the east by Crown reservation; on the south by Rukgolla sold by the Crown to Eugene Wilfred Jayawardene of Park House, Rukgolla sold by the Crown to Eugene Wilfred Jayawardene of Park House, and by land depicted in title plan 269,272; and on the west by land depicted in title plan 300,174.



Surveyor-General's Office,
Colombo, June 30, 1914.

Scale of 4 Chains to an Inch.

C. R. LUNDIE,
for Acting Surveyor-General.

C. V. BRAYNE,
Assistant Government Agent.
Colombo and Negombo Districts.

March 29, 1915.

**Order under Section 2 of "The Waste Lands Ordinances of 1897, 1899, 1900, and 1903,"
declaring Land to be Crown Property.**

In the matter of the land commonly called and known as Delgahawatta (reservation for road), situate in the village of Mahingala, in the Meda pattu of Hewagam korale of the Colombo District, in the Western Province, and of "The Waste Lands Ordinances of 1897, 1899, 1900, and 1903."

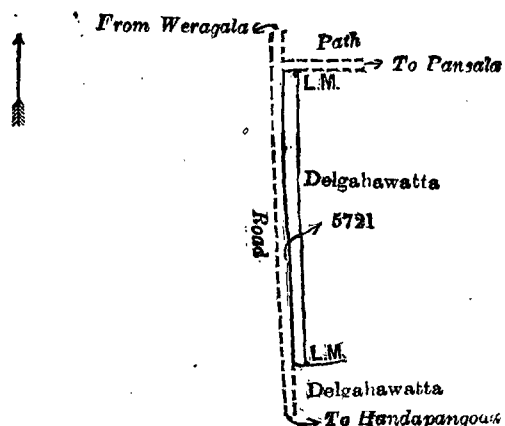
THE notice required by section 1 of "The Waste Lands Ordinances of 1897, 1899, 1900, and 1903," having been duly published in manner prescribed by that section in respect of the above-named land (*vide* Notice 5,460), and no claim having been made to the said land or to any interest therein within the period of three months from the date specified in the said notice, I, Charles Valentine Brayne, Assistant Government Agent, Colombo and Negombo Districts, under and by virtue of the powers vested in me in that behalf by section 2 of the said Ordinances, do hereby on March 27, 1915, order and declare that the said land, as more fully described herein below, situate in the village of Mahingala, in the Meda pattu of Hewagam korale of the Colombo District, in the Western Province, and shown as lot 5721 in preliminary plan 15,551 and in the annexed diagram, and containing in extent 20 perches, is the property of the Crown.

Description of the Land referred to.

The following lot situated in the village of Mahingala, in the Meda pattu of Hewagam korale of the Colombo District, in the Western Province, as described in the annexed diagram:—

Lot.	Name of Land.	Preliminary plan 15,551.	Extent, A. R. P.
5721	Delgahawatta (reservation for road)	0 0 20

and bounded as follows: on the north by a path from the road (Weragala to Handapangoda) to Pansala; on the east by Delgahawatta settled on Hattalla-arachchige Don Barnes of Rayigam estate, Ingiriya; on the south by Delgahawatta claimed by J. G. Appuhamy; and on the west by a road leading from Weragala to Handapangoda.



Surveyor-General's Office,
Colombo, August 28, 1914.

Scale of 4 Chains to an Inch.

C. R. LUNDIE,
for Acting Surveyor-General.

March 27, 1915.

C. V. BRAYNE,
Assistant Government Agent,
Colombo and Negombo Districts.

Order under Section 2 of "The Waste Lands Ordinances of 1897, 1899, 1900, and 1903,"
declaring Lands to be Crown Property.

In the matter of the lands commonly called and known as Andagalahena *alias* Veralulanda (reservation for a dola), Mahadolelanda (reservation for paths), and Mundigalkanda (reservation for a dola, its source, and ela), situate in the village of Kosgama, in the Udugaha pattu of Hewagam korale of the Colombo District, in the Western Province, and of "The Waste Lands Ordinances of 1897, 1899, 1900, and 1903."

THE notice required by section 1 of "The Waste Lands Ordinances of 1897, 1899, 1900, and 1903," having been duly published in manner prescribed by that section in respect of the above-named lands (*vide* Notice No. 5,437), and no claim having been made to the said lands or to any interest therein within the period of three months from the date specified in the said notice, I, Charles Valentine Brayne, Assistant Government Agent, Colombo and Negombo Districts, under and by virtue of the powers vested in me in that behalf by section 2 of the said Ordinances, do hereby on February 23, 1915, order and declare that the said lands, as more fully described herein below, situate in the village of Kosgama, in the Udugaha pattu of Hewagam korale of the Colombo District, in the Western Province, and shown as lots 3002, 3004, 3023, 3024, 3025, 3038, 3040, 3041, 3055, and 3058 in preliminary plan 14,841 and in the annexed diagrams, and containing in extent 6 acres and 14 perches, are the property of the Crown.

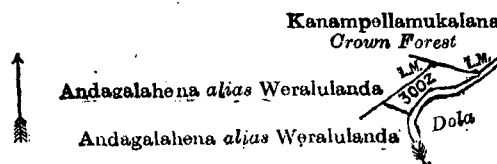
Description of the Lands referred to.

The following lots situated in the village of Kosgama, in the Udugaha pattu of Hewagam korale of the Colombo District, in the Western Province, as described in the annexed diagram:—

I.—Preliminary plan 14,841.

Lot.	Name of Land.	Extent, A. R. P.
3002	Andagalahena <i>alias</i> Veralulanda (reservation for dola)	0 0 21

and bounded as follows: on the north-east by Kanampellamukalana reserved Crown forest; on the south-east by dola; on the south-west by Andagalahena *alias* Weralulanda sold by the Crown to D. J. R. Gunawardena, Vidane Arachchi, Kaluaggala; and on the north-west by Andagalahena *alias* Weralulanda sold by the Crown to D. J. R. Gunawardena, Vidane Arachchi, and another.



Surveyor-General's Office,
Colombo, August 31, 1914.

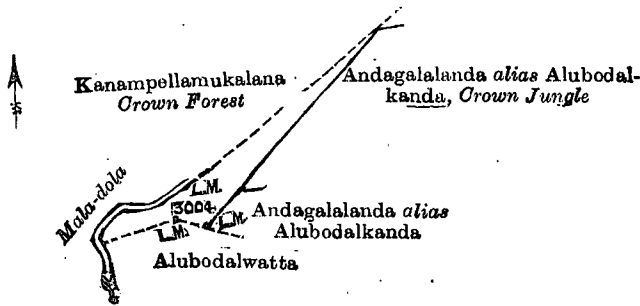
Scale of 4 Chains to an Inch.

C. R. LUNDIE,
for Acting Surveyor-General.

II.—Preliminary plan 14,841.

Lot.	Name of Land.	Extent, A. R. P.
3004	Andagalahena <i>alias</i> Veralulanda (reservation for dola)	0 1 14

and bounded as follows: on the south-east by Andagalalanda *alias* Alubodalkanda Crown jungle and Andagalalanda *alias* Alubodalkanda sold by the Crown to D. J. R. Gunawardena, Vidane Arachchi of Kaluaggala; on the south by Alubodalwatta sold by the Crown to D. J. R. Gunawardena; and on the north-west by Mala-dola and Kanampellamukalana, reserved Crown forest.



Surveyor-General's Office,
Colombo, August 31, 1914.

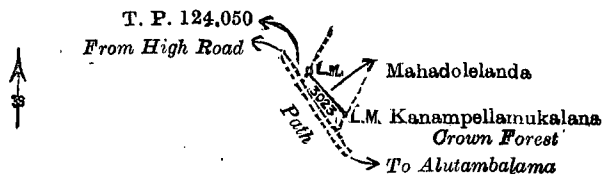
Scale of 4 Chains to an Inch.

C. R. LUNDIE,
for Acting Surveyor-General.

III.—Preliminary plan 14,841.

Lot.	Name of Land.	Extent, A. R. P.
3023	Mahadolelanda (reservation for path)	0 0 4

and bounded as follows: on the north-east by Mahadolelanda sold by the Crown to D. B. G. Jayatillake, Vidane Arachchi of Kosgama; on the south-east by Kanampellamukalana, reserved Crown forest; on the south-west by a path from high road to Alutambalama; and on the north-west by land depicted in title plan No. 124,050.



Surveyor-General's Office,
Colombo, August 31, 1914.

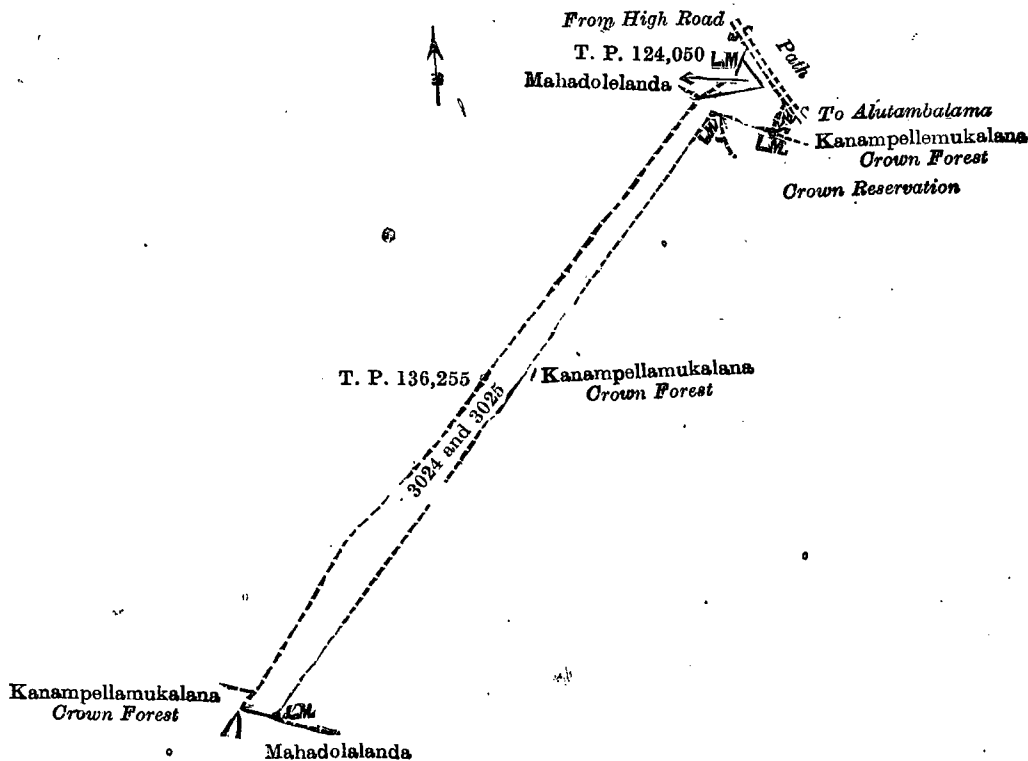
Scale of 4 Chains to an Inch.

C. R. LUNDIE,
for Acting Surveyor-General.

IV.—Preliminary plan 14,841.

Lot.	Name of Land.	Extent, A. R. P.
3024	Mahadolelanda (reservation for path)	0 0 4
3025	Do. (reservation for old path)	1 0 8

and bounded as follows: on the north-east by a path from high road to Alutambalama; on the east by Kanampellamukalana, reserved Crown forest; on the south-east by Crown reservation and Kanampellamukalana, reserved Crown forest; on the south by Mahadolelanda sold by the Crown to Nawagomuwage Cornelis and another; and on the north-west by Kanampellamukalana, reserved Crown forest, land depicted in title plan No. 136,255, Mahadolelanda sold by the Crown to Nawagomuwage Cornelis Perera of Kosgama Ihala, and land depicted in title plan No. 124,050.



Surveyor-General's Office,
Colombo, September 1, 1914.


Scale of 4 Chains to an Inch.

C. R. LUNDIE,
for Acting Surveyor-General.

V.—Preliminary plan 14,841.

Lot.	Name of Land.	Extent, A. R. P.
3038	Mundigalkanda (reservation for dola)	0 0 10

and bounded as follows : on the north-east by Kanampellamukulana, reserved Crown forest ; on the south-east by Mundigalkanda, Crown jungle ; on the south-west by land depicted in title plan No. 141,295 ; and on the north-west by Maha-dola.



Surveyor-General's Office,
Colombo, August 31, 1914.

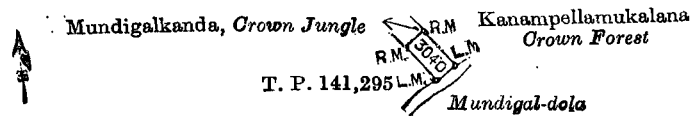
Scale of 4 Chains to an Inch.

C. R. LUNDIE,
for Acting Surveyor-General.

VI.—Preliminary plan 14,841.

Lot.	Name of Land.	Extent, A. R. P.
3040	Mundigalkanda (reservation for dola)	0 0 8

and bounded as follows : on the north-east by Kanampellamukulana, reserved Crown forest ; on the south-east by Mundigalkanda, Crown jungle ; on the south-west by land depicted in title plan No. 141,295 ; and on the north-west by Mundigalkanda, Crown jungle.



Surveyor-General's Office,
Colombo, August 31, 1914.

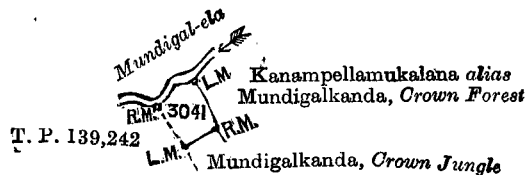
Scale of 4 Chains to an Inch.

C. R. LUNDIE,
for Acting Surveyor-General.

VII.—Preliminary plan 14,841.

Lot.	Name of Land.	Extent, A. R. P.
3041	Mundigalkanda (reservation for ela)	0 0 16

and bounded as follows : on the north-east by Kanampellamukulana *alias* Mundigalkanda, reserved Crown forest ; on the south-east by Mundigalkanda, Crown jungle ; on the south-west by land depicted in title plan No. 139,242 ; and on the north-west by Mundigal-ela.



Surveyor-General's Office,
Colombo, August 31, 1914.

Scale of 4 Chains to an Inch.

C. R. LUNDIE,
for Acting Surveyor-General.

VIII.—Preliminary plan 14,841.

Lot.	Name of Land.	Extent, A. R. P.
3055	Mundigalkanda (reservation for dola)	0 0 8

and bounded as follows : on the north by Mundigalkanda sold by the Crown to Ranatunga Arachehige Arnolis Perera of Kosgama Ihala ; on the north-east by Kanampellamukulana *alias* Mundigalkanda, reserved Crown forest ; on the south by Pohorabawemulle-dola ; and on the south-west by land depicted in title plan No. 122,359.



Surveyor-General's Office,
Colombo, August 31, 1914.

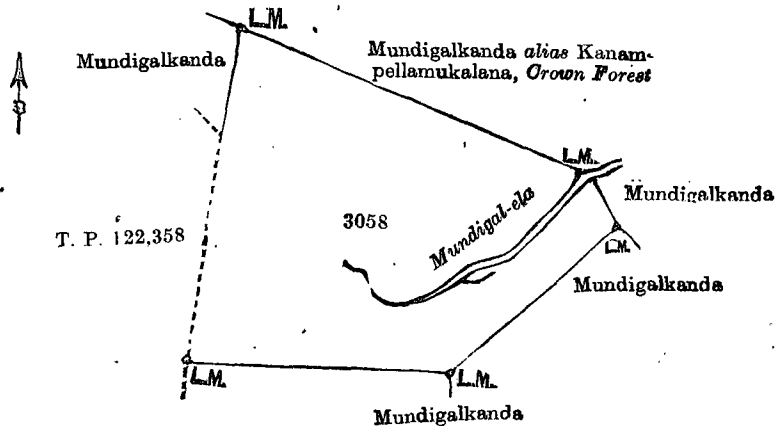
Scale of 4 Chains to an Inch.

C. R. LUNDIE,
for Acting Surveyor-General.

IX.—Preliminary plan 14,841.

Lot.	Name of Land.	Extent, A. R. P.
3058	Mundigalkanda (reservation for dola and its source)	4 1 1

and bounded as follows: on the north-east by Mundigalkanda *alias* Kanampellamukalana, reserved Crown forest, and Mundigalkanda sold by the Crown to M. P. Dissanaike, executor of the estate of James Fernando; on the south-east by Mundigalkanda sold by the Crown to M. P. Dissanaike, executor of the estate of James Fernando; on the south by Mundigalkanda sold by the Crown to M. P. Dissanaike, executor of the estate of James Fernando; and on the west by land depicted in title plan No. 122,358 and Mundigalkanda sold by the Crown to M. P. Dissanaike, executor of the estate of James Fernando.



Surveyor-General's Office,
Colombo, September 1, 1914.

Scale of 4 Chains to an Inch.

C. R. LUNDIE,
for Acting Surveyor-General.

February 23, 1915.

C. V. BRAYNE,
Assistant Government Agent,
Colombo and Negombo Districts.