

# Ceylon Government Gazette

Published by Authority.

No. 6,723 — FRIDAY, JUNE 25, 1915.

PART I.—General: Minutes, Proclamations, Appointments, and General Government Notifications.  
 PART II.—Legal and Judicial.  
 PART III.—Provincial Administration.  
 PART IV.—Land Settlement.  
 PART V.—Mercantile, Marine, Municipal, Local, &c.

*Separate paging is given to each Part in order that it may be filed separately.*

## Part IV.—Land Settlement.

	PAGE	PAGE
Final Orders	957	Preliminary Notices

### FINAL ORDERS.

#### Hambantota S. O. No. 1,224.

Order under Section 4, Sub-section (1), of "The Waste Lands Ordinances of 1897, 1899, 1900, and 1903," admitting Lands to be Private Property.

In the matter of the lands commonly called or known as Loluwala, Nugagahahenyaya, Mahayaya, Siyambalahena, &c., situate in the village of Kachchigala, in the East Giruwa pattu of the Hambantota District, in the Southern Province, and of "The Waste Lands Ordinances of 1897, 1899, 1900, and 1903."

WHEREAS in pursuance of section 1 of the said Ordinances it was duly notified on February 14, 1908, that if no claim to the lands commonly called or known as Loluwala, Nugagahahenyaya, Mahayaya, Siyambalahena, &c., situate in the village of Kachchigala, in the East Giruwa pattu of the Hambantota District, in the Southern Province, containing in extent 74 acres 3 roods and 34 perches, and shown as lots 1 and 4B in preliminary plan 410 and in the annexed diagram, was made to John Murray Davies, Special Officer appointed under section 28 of the said Ordinances, within the period of three months from the date specified in such notice, such lands would be declared the property of Crown, and dealt with on account of the Crown (*vide* Notice No. 2,952):

And whereas (1) Wickrama Hewage Heen Appu, (2) Naurunage Don Davith Tirimadura, (3) Don Andris Rajapaksa, (4) Siyaneris de Silva Weerasinghe, (5) Sudasinha Nonis Appu, (6) Nigamuni Dadalge Thomis Mendis for and on behalf of his minor stepson Nandina Hewage Sodris Mendis made claim thereto, and John Still and Howard Orme Fox, Special Officers appointed under section 28 of the said Ordinances made due inquiry into such claim, and whereas the said 5th claimant having died during the pendency of the inquiry, his claim was duly represented by (5a) Nandinahewage Caraelishamy and (5b) Heliyagodaheewage Simanhamy, joint administratrix and administrator of the estate of the said 5th claimant (deceased), and the said 6th claimant being a minor, his claim was duly represented by his duly appointed representative Nigamuni Dadalge Thomis Mendis, and I, John Murray Davies, the above-mentioned Special Officer with the consent of His Excellency the Governor, do hereby admit the claim of the said claimants along with their co-owners to the said lands as more fully described herein below, under section 4, sub-section (1), of the said Ordinances.

#### *Description of the Lands referred to.*

The following lots situated in the village of Kachchigala, in the East Giruwa pattu of the Hambantota District, in the Southern Province, as described in the annexed diagram:—

Lot.	Name of Land.	Preliminary plan 410.	Extent, A. R. P.
1	Loluwala	.. ..	0 0 5
4B	Nugagahahenyaya, Mahayaya, Siyambalahena, &c.	.. ..	74 3 29
			74 3 34

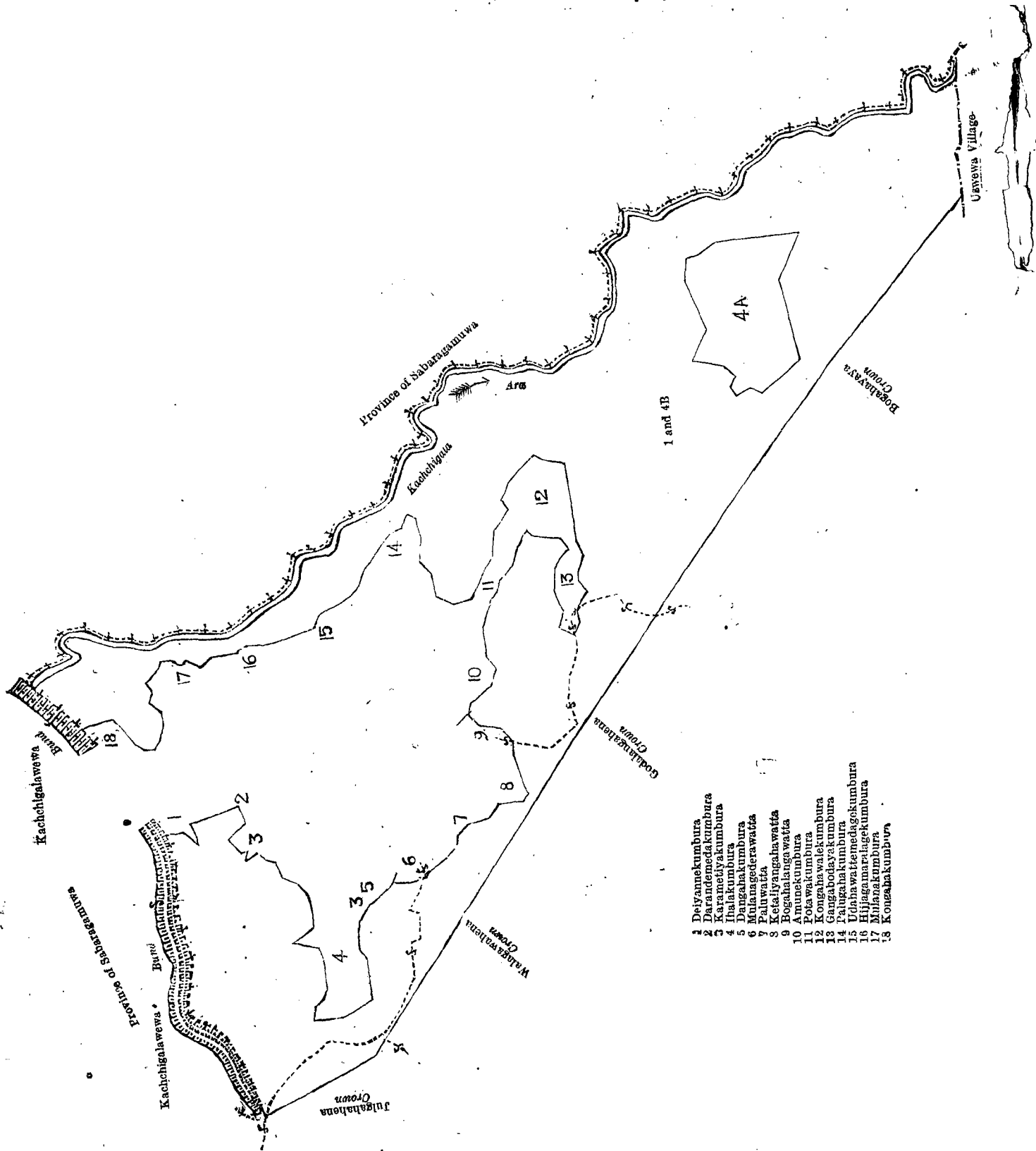
and bounded as follows: on the north by the bund of the Kachchigalawewa (boundary limit of the Province of Sabaragamuwa), Deiyannakumbura claimed by Wickremage Heen Appu and others, Darandemedakumbura claimed by ditto, Karametiyakumbura claimed by ditto, Inalakumbura claimed by ditto, Karametiyakumbura claimed by ditto, Dangahakumbura claimed by ditto, Mulanagederawatta claimed by ditto, Paluwatta claimed by ditto, Ketaliyangahawatta claimed by ditto, Bogahalangawatta claimed by ditto, Amunekumbura claimed by ditto, Potawakumbura claimed by ditto, Gangabodayakumbura claimed by ditto, Kongahawalekumbura claimed by ditto, Potawakumbura claimed by ditto, Palugahakumbura claimed by ditto, Uдахawattamedagekumbura claimed by ditto, Hijjagamaralagekumbura claimed by ditto, Mulanakumbura claimed by ditto, Kongahakumbura claimed by ditto, the bund of Kachchigalawewa, the Kadigala-ara (the boundary limit of the Province of Sabaragamuwa); on the east by the Kachchigala-ara (the boundary limit of the Province of Sabaragamuwa); on the south by the village limit of Uswewa, Bogahayaya to be declared the

property of the Crown under the Waste Lands Ordinances; on the west by Godalangahena to be declared the property of the Crown under the Waste Lands Ordinances, Walagawahena to be declared the property of the Crown under the Waste Lands Ordinances, Julgahahena to be declared the property of the Crown under the Waste Lands Ordinances, Julgahahena to be declared the property of the Crown under the Waste Lands Ordinances.

NOTE.—The following lot lying within the above boundaries is excluded from this order, and its extent of 4 acres 2 roods and 22 perches is not included in the acreage of 74 acres 3 roods and 34 perches given above:—

Preliminary plan 410.

Lot.	Name of Land.	Extent, A. R. P.
4A	Palugoda	4 2 22



Surveyor-General's Office,  
Colombo, December 18, 1914.

Scale of 8 Chains to an Inch.

G. K. THORNHILL,  
for Acting Surveyor-General.

March 10, 1915.

J. M. DAVIES,  
Special Officer.

## Hambantota S. O. No. 1,225.

Order under Section 4, Sub-section (1), of "The Waste Lands Ordinances of 1897, 1899, 1900, and 1903,"  
declaring Lands to be Crown Property.

In the matter of the lands commonly called or known as Mahayaya and Muttagehawala, situate in the village of Kachchigala, in the East Giruwa pattu of the Hambantota District, in the Southern Province, and of "The Waste Lands Ordinances of 1897, 1899, 1900, and 1903."

WHEREAS in pursuance of section 1 of the said Ordinances it was duly notified on February 14, 1908, that if no claim to the lands commonly called or known as Mahayaya and Muttagehawala, situate in the village of Kachchigala, in the East Giruwa pattu of the Hambantota District, in the Southern Province, containing in extent 136 acres 1 rood and 1 perch, and shown as lots 4 and 5 in preliminary plan 410 and in the annexed diagram, was made to John Murray Davies, Special Officer appointed under section 28 of the said Ordinances, within the period of three months from the date specified in such notice, such lands would be declared the property of the Crown, and dealt with on account of the Crown (*vide* Notice No. 2,952):

And whereas (1) Wickrema Hewage Heen Appu, (2) Narunnage Don Davith Tirimadura, (3) Don Andris Rajapaksa, (4) Siyaneris de Silva Weerasinghe, (5) Sudasinha Nonis Appu, (6) Nigamuni Dadalge Thomis Mendis for and on behalf of his minor stepson Nandinaheewage Sodris Mendis made claim thereto, and whereas the said 5th claimant having died during the pendency of the inquiry (5a) Nandinaheewage Carnelishamy and (5b) Heliyagoda Hewage Simanhamy, joint administrator and administrator of the estate of the said 5th claimant (deceased), the said 1st to 4th claimants and Nigamuni Dadalge Thomis Mendis duly appointed representative of the said minor 6th claimant came to an agreement dated September 25, 1913, whereby in consideration of (a) the Settlement Officer settling as private property outside the Waste Lands Ordinances lots 2 and 3 on the same block survey preliminary plan 410, (b) the said claimants being declared along with their co-owners the owners of 74 acres 2 roods and 30 perches more or less consisting of lot 1 and a portion of lot 4 now shown as lots 1 and 4B on the same block survey preliminary plan, they withdrew their claims to the above-mentioned lots 4 and 5, I, John Murray Davies, Special Officer appointed under section 28 of the said Ordinances, under and by virtue of the powers vested in me in that behalf by section 4 of the said Ordinances, do hereby on March 10, 1915, order and declare under section 4, sub-section (1), of the said Ordinances, that the said lands, as more fully described herein below, are the property of the Crown.

*Description of the Lands referred to.*

The following lots situated in the village of Kachchigala, in the East Giruwa pattu of the Hambantota District, in the Southern Province, as described in the annexed diagram:—

Preliminary plan 410.			Extent, A. R. P.		
Lot.	Name of Land.				
4	Mahayaya, &c.	..	..	136	0 32
5	Muttagehawala	..	..	0	0 9
				136	1 1

and bounded as follows: on the north by Kachchigalawewa (the boundary limit of the Province of Sabaragamuwa), the Kachchigalawewa, a bund, Godalangahena to be declared the property of Wickramahewage Heen Appu and others under the Waste Lands Ordinances; on the east by Aragawahena to be declared the property of Wickramahewage Heen Appu and others under the Waste Lands Ordinances; on the south by the village limit of Uswewa, the village limit of Pahala-kendaketiya; on the west by the village limit of Ratmalwala.

[For Diagram see page 960.]

## Kurunegala S. O. No. 1,068.

## Order under Section 4, Sub-section (1), of "The Waste Lands Ordinances of 1897, 1899, 1900, and 1903."

In the matter of the land commonly called or known as Kosagamawatta, situate in the village of Kosagama, in the Kinyama korale of the Katugampola hatpattu of the Kurunegala District, in the North-Western Province, and of "The Waste Lands Ordinances of 1897, 1899, 1900, and 1903."

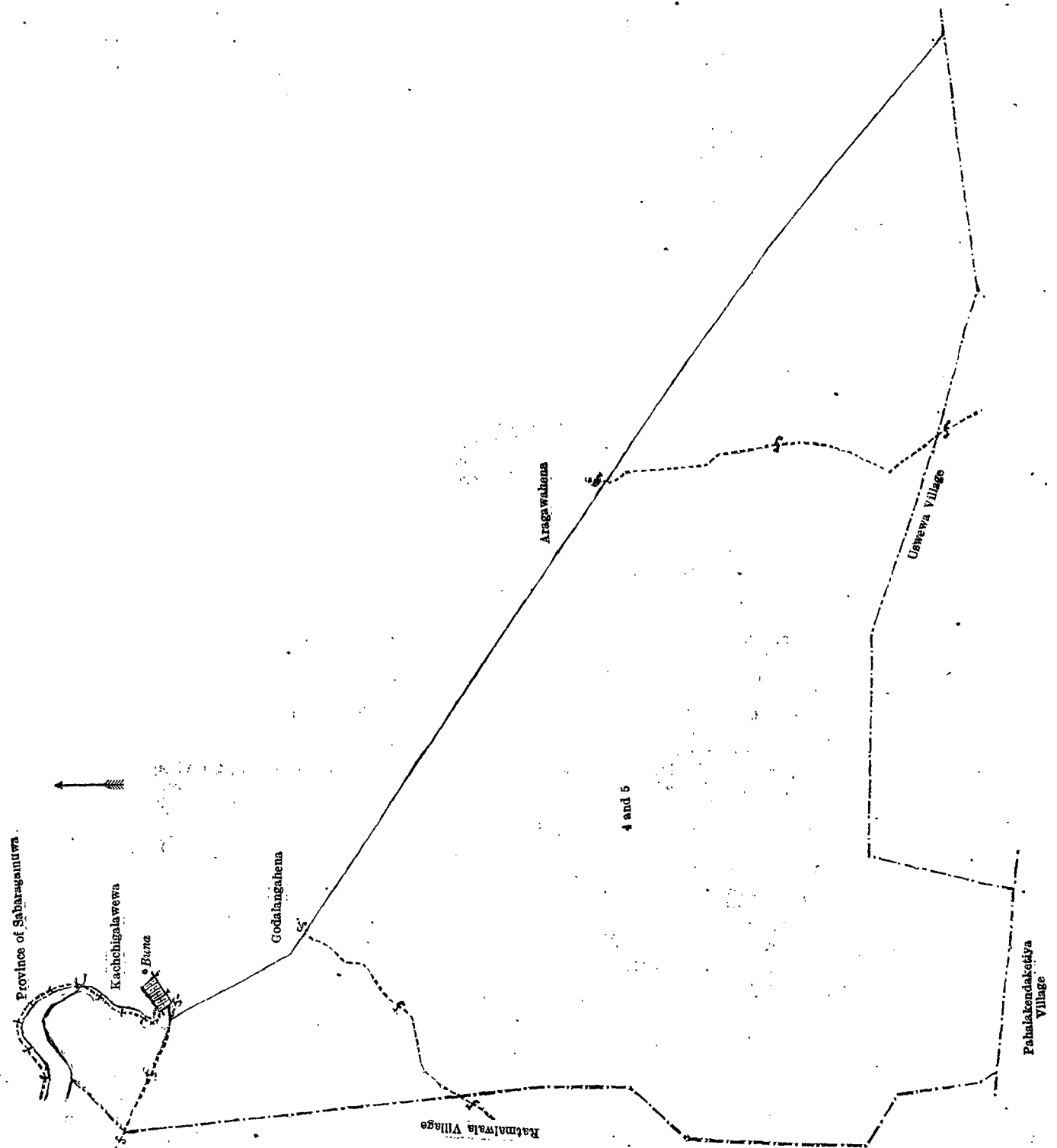
WHEREAS in pursuance of section 1 of the said Ordinances it was duly declared and notified on October 11, 1912, that if no claim to the land commonly called or known as Kosagamawatta, situate in the village of Kosagama, in the Kinyama korale of the Katugampola hatpattu of the Kurunegala District, in the North-Western Province, containing in extent 160 acres 3 roods and 1 perch, and shown as lot 2 in preliminary plan 1,431, and in the annexed diagram, was made to John Murray Davies, Special Officer appointed under section 28 of the said Ordinances, within the period of three months from the date specified in the said notice, such land would be declared the property of the Crown, and dealt with on account of the Crown (*vide* Notice No. 4,567):

And whereas Warnakulasuriya Kalugamage Juan Zacharies Fernando, Annavirala, made claim thereto, and I, John Murray Davies, Special Officer appointed under section 28 of the said Ordinances, made due inquiry into such claim, and whereas the said claimant and I, with the consent of His Excellency the Governor, came to an agreement in writing dated February 14, 1913, concerning the said land, under section 4, sub-section (1), of the said Ordinances, whereby it was agreed that the said claimant should be declared the purchaser of the said land upon payment, on or before May 14, 1913, to the Government Agent at Kurunegala, or to the Treasury Officer at Chilaw, or to the Settlement Officer, of a sum of Rupees Four thousand eight hundred only (Rs. 4,800), as the purchase amount of the said land, and whereas the said amount has been duly paid by the said claimant, he is hereby, in pursuance of the agreement afore-mentioned, declared to be the purchaser of the said land, as more fully described herein below.

*Description of the Land referred to.*

The following lot situated in the village of Kosagama, in the Kinyama korale of the Katugampola hatpattu of the Kurunegala District, in the North-Western Province, as described in the annexed diagram:—

Preliminary plan 1,431.			Extent, A. R. P.		
Lot.	Name of Land.				
2	Kosagamawatta	..	..	160	3 1



Surveyor-General's Office,  
Colombo, December 18, 1914.

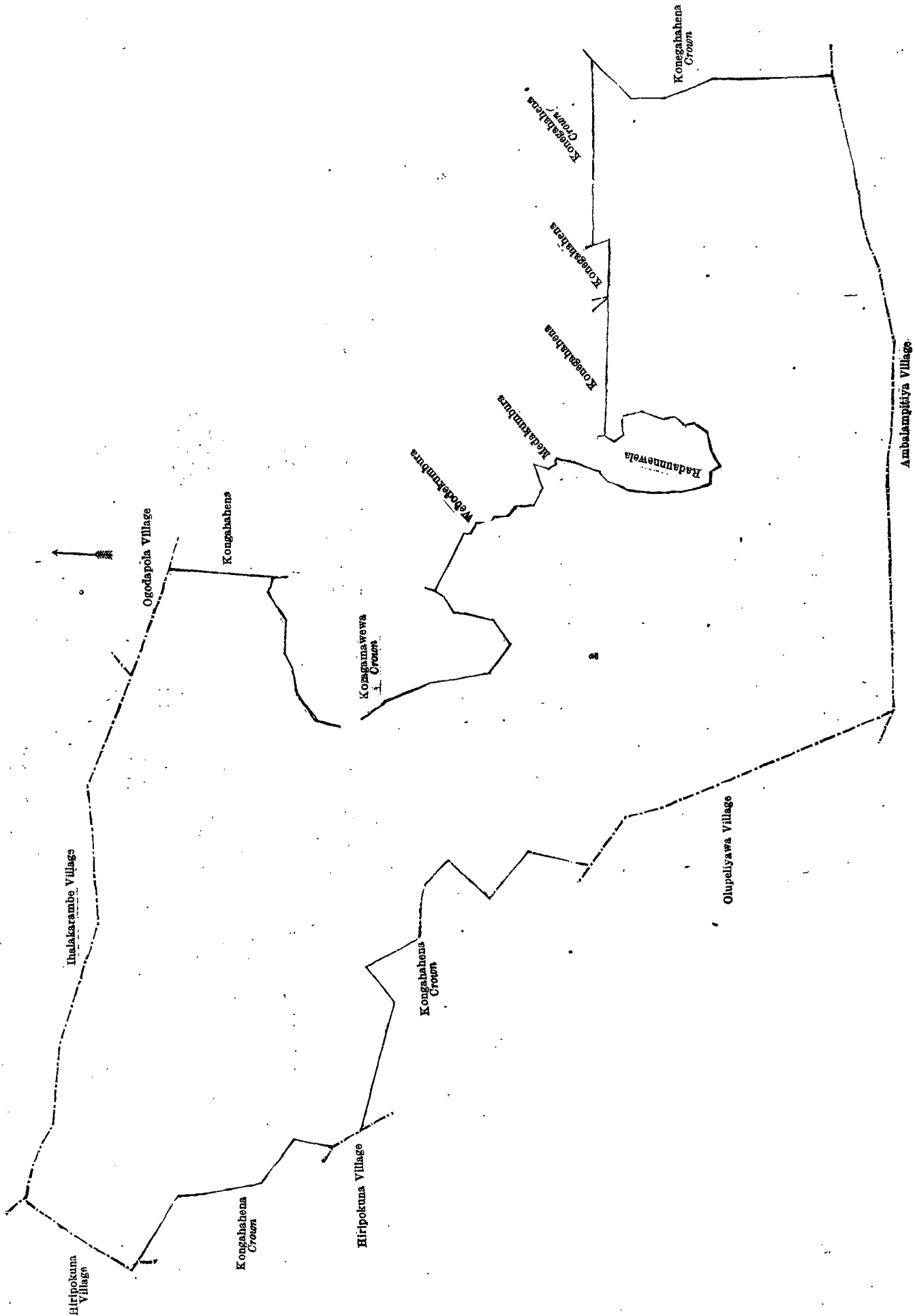
Scale of 8 Chains to an Inch.

G. K. THORNHILL,  
for Acting Surveyor-General.

J. M. DAVIES,  
Special Officer.

March 10, 1915.

and bounded as follows : on the north by the village limit of Ihalakarambe, the village limit of Godapola ; on the east by Kongahahena sold to Wedamudiyanselage Panchirala under the Waste Lands Ordinances, Kosagamawewa to be declared the property of the Crown under the Waste Lands Ordinances, Webodekumbura claimed by Suriyahetti Mudiyanseelage Kawrala and others, Medakumbura claimed by Moragolle Suriyahetti Mudiyanse and others, Radaunnewela claimed by Kudakolawa Vidana Henaya and others, Konegahahena sold to Suriyahetti Mudiyanseelage Menikhami under the Waste Lands Ordinances, Konegahahena sold to Suriyahetti Mudiyanseelage Kaluhami under the Waste Lands Ordinances, Konegahahena to be declared the property of the Crown under the Waste Lands Ordinances ; on the south by the village limit of Ambalampitiya ; on the west by the village limit of Olupeliyawa, Kongahahena to be declared the property of the Crown under the Waste Lands Ordinances, the village limit of Hiripokuna, Kongahahena to be declared the property of the Crown under the Waste Lands Ordinances, the village limit of Hiripokuna.



Surveyor-General's Office,  
Colombo, September 29, 1914.

Scale of 8 Chains to an Inch.  
December 4, 1914.

J. M. DAVIES,  
Special Officer.

G. K. THORNHILL,  
for Acting Surveyor-General.

**Kurunegala S. O. No. 1,069.**

**Order under Section 4, Sub-section (1), of "The Waste Lands Ordinances of 1897, 1899, 1900, and 1903,"  
declaring Lands to be Crown Property.**

In the matter of the lands commonly called or known as Konegahahena, Konegahahena (reservation for Kalomunu-oya), situate in the village of Kosgama, in the Kinyama korale of the Katugampola hatpattu of the Kurunegala District, in the North-Western Province, and of "The Waste Lands Ordinances of 1897, 1899, 1900, and 1903."

WHEREAS in pursuance of section 1 of the said Ordinances it was duly notified on October 11, 1912, that if no claim to the lands commonly called or known as Konegahahena, Konegahahena (reservation for Kalomunu-oya), situate in the village of Kosgama, in the Kinyama korale of the Katugampola hatpattu of the Kurunegala District, in the North-Western Province, containing in extent 23 acres 2 roods and 36 perches, and shown as lots 2L and 2M, in preliminary plan 1,431 and in the annexed diagram, was made to John Murray Davies, Special Officer appointed under section 28 of the said Ordinances, within the period of three months from the date specified in such notice, such land would be declared the property of the Crown, and dealt with on account of the Crown (*vide* Notice No. 4,567):

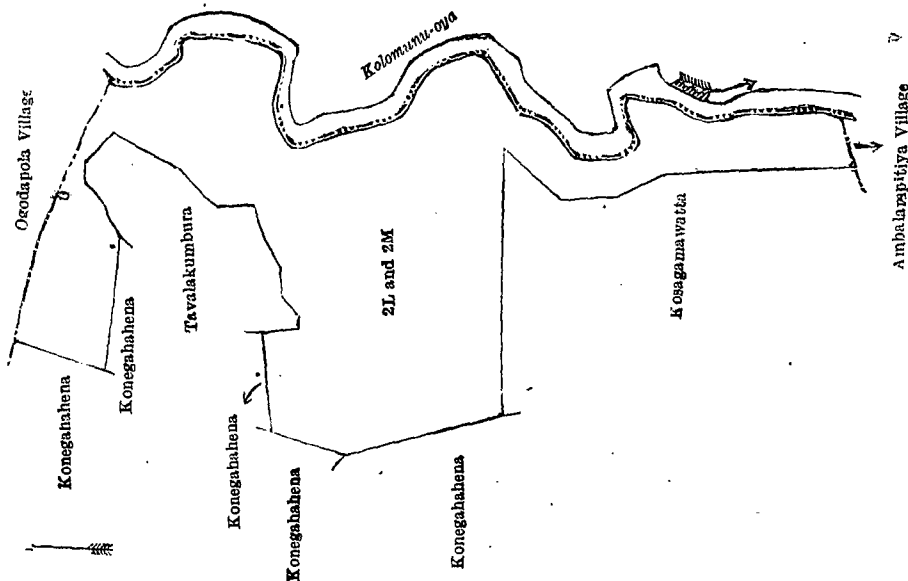
And whereas (1) Ihalakarambe Weda Mudiyansele Vidane Appu, (2) ditto Punchirala, (3) ditto Yahapathamy, (4) Suriyahetti Mudiyansele Kiri Banda, (5) ditto Kawrala, (6) ditto Punchihamy, (7) ditto Herathamy, (8) ditto Heturala, (9) ditto Dingiri Banda, (10) ditto Menikhamy, (11) ditto Kaluhamy, (12) Brakmanayagama Kusalhamy, (13) ditto Bandi Etana, (14) Warnakulasuriya Kalugamage Juan Zacharias Fernando, Annavirala, made claim thereto, and whereas the said 1st claimant having died during the pendency of the inquiry, leaving as heirs (1a) Wedamudiyansele Bandi Etana, (1b) ditto Kirimenika, (1c) ditto Unguhamy (minor), (1d) ditto Podihamy (minor), (1e) ditto Kirihamy (minor), (1f) ditto Appuhamy (minor), the said (1a) claimant for herself and as duly appointed guardian of the said minors (1c) to (1f) claimants, and the said (1b) claimant came to an agreement dated June 26, 1913, whereby in consideration of being declared the purchaser of 3 acres more or less of lot 2, now shown as resurveyed lot 2H in the same block survey preliminary plan for a sum of Rs. 48, they withdrew their claim to the above-mentioned lots 2L and 2M; the said 2nd to 4th and 6th to 8th claimants by 6 agreements of the same tenor dated February 14, 1913, the said 5th, 10th, and 11th claimants by 3 agreements of the same tenor dated February 15, 1913, the said 9th claimant by an agreement of the same tenor dated April 8, 1913, withdrew their claims to the above-mentioned lots 2L and 2M; and the said 14th claimant came to an agreement dated February 14, 1913, whereby in consideration of being declared the purchaser of 160 acres more or less of lot 2 now shown as re-surveyed lot 2 in the same block survey preliminary plan for a sum of Rs. 4,800, he withdrew his claim to the said lots 2L and 2M; and whereas the said 12th and 13th claimants having been duly called upon by me by a notice in writing under section 4, sub-section (1) of the said Ordinances, duly served upon them to produce before me the evidence and documents upon which they might rely in proof of their claim, and not having so appeared or produced such evidence and documents, I, John Murray Davies, Special Officer appointed under section 28 of the said Ordinances, under and by virtue of the powers vested in me in that behalf by section 4 of the said Ordinances, do hereby on December 4, 1914, order and declare under section 4, sub-section (1), of the said Ordinances, that the said lands, as more fully described herein below, are the property of the Crown.

*Description of the Lands referred to.*

The following lots situated in the village of Kosgama, in the Kinyama korale of the Katugampola hatpattu of the Kurunegala District, in the North-Western Province, as described in the annexed diagram:—

Lot.	Name of Land.	Extent, A. R. P.
2L	Konegahahena	15 3 28
2M	Konegahahena (reservation for Kalomunu-oya)	7 3 8
		23 2 36

and bounded as follows: on the north by the village limit of Ogodapola; on the east by the Kalomunu-oya; on the south by the village limit of Ambalampitiya, Kosagamawatta sold to Warnakulasuriya Kalugamage Juan Zacharias Fernando under the Waste Lands Ordinances; on the west by Konegahahena sold to Suriya Hetti Mudiyansele Kaluhamy under the Waste Lands Ordinances, Konegahahena sold by Suriya Hetti Mudiyansele Kawrala under the Waste Lands Ordinances, Konegahahena sold to Weda Mudiyansele Bandi Etana and others under the Waste Lands Ordinances, Tavalakumbura claimed by Weda Mudiyansele Vidane Appu and others, Konegahahena sold to Suriya Hetti Mudiyansele Bandi Etana and others under the Waste Lands Ordinances, Konegahahena sold to Suriya Hetti Mudiyansele Dingiri Banda under the Waste Lands Ordinances.



Surveyor-General's Office,  
Colombo, September 29, 1914.

Scale of 8 Chains to an Inch.

G. K. THORNHILL,  
for Acting Surveyor-General.

December 4, 1914.

J. M. DAVIES,  
Special Officer.

**Kurunegala S. O. No. 1,070.**

**Order under Section 2 of "The Waste Lands Ordinances of 1897, 1899, 1900, and 1903,"  
declaring Lands to be Crown Property.**

In the matter of the lands commonly called or known as Iriyagollemukalana, Kerakoppuwa (cemetery), situate in the village of Malandeniya, in the Gannawe korale of the Weudawili hatpattu of the Kurunegala District, in the North-Western Province, and of "The Waste Lands Ordinances of 1897, 1899, 1900, and 1903."

THE notice required by section 1 of "The Waste Lands Ordinances of 1897, 1899, 1900, and 1903," having been duly published in manner prescribed by that section in respect of the above-named lands (*vide* Notice No. 5,440), and no claim having been made to the said lands or to any interest therein within the period of three months from the date specified in the said notice, I, Thomas Graham Willett, Special Officer, appointed under section 28 of the said Ordinances, under and by virtue of the powers vested in me in that behalf by section 2 of the said Ordinances, do hereby on March 30, 1915, order and declare that the said lands, as more fully described herein below, situate in the village of Malandeniya, in the Gannawe korale of the Weudawili hatpattu of the Kurunegala District, in the North-Western Province, and shown as lots 64, 116, 117 in preliminary plan 1,523 and in the annexed diagrams, and containing in extent 22 acres 3 roods and 17 perches, are the property of the Crown.

*Description of the Lands referred to.*

The following lots situated in the village of Malandeniya, in the Gannawe korale of the Weudawili hatpattu of the Kurunegala District, in the North-Western Province, as described in the annexed diagrams :—

**I.—Preliminary plan 1,523.**

Lot.	Name of Land.	Extent, A. R. P.
64	Iriyagollemukalana	20 1 35

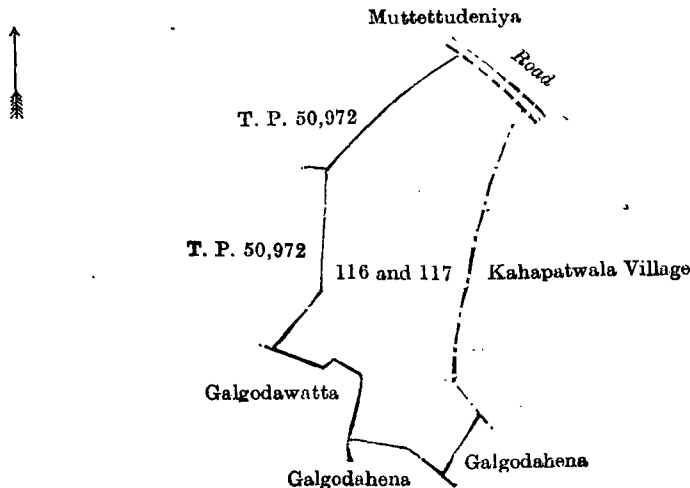
and bounded as follows : on the north by an ela, Bridgestow estate claimed by the North-Western Rubber Company ; on the east by T. P. 161,131, a road, T. P. 161,131, Dehigasakangumburayaya claimed by Abbada and others, Dehigasangepillewa sold by the Crown (T. P. 304,443), Iriyagolleena sold by the Crown, Tanahenbutawehena sold by the Crown (T. P. 304,870), Tanahenbutawehena sold by the Crown (T. P. 304,446), Patahagawahena sold by the Crown (T. Ps. 306,176 and 304,875) ; on the south by Mirindewelamukalana sold by the Crown ; on the west by Mirindewelahena sold by the Crown, Mirindewelakele to be declared the property of the Crown under the Waste Lands Ordinances, Mirindewelamukalana to be declared the property of the Crown under the Waste Lands Ordinances.

[For Diagram see page 964.]

**II.—Preliminary plan 1,523.**

Lot.	Name of Land.	Extent, A. R. P.
116	Kerakoppuwa (cemetery)	0 2 22
117	Kiriwalgodamukalana	1 3 0
		<hr/> 2 1 22

and bounded as follows : on the north by Muttettudeniya claimed by Mudaliyar Weerakkoddy, a road ; on the east by the village limit of Kahapatwala, Galagodahena sold by the Crown ; on the south by Galagodahena claimed by Appu Naide and others, Galgodawatta sold by the Crown ; on the west by T. P. 50,972.



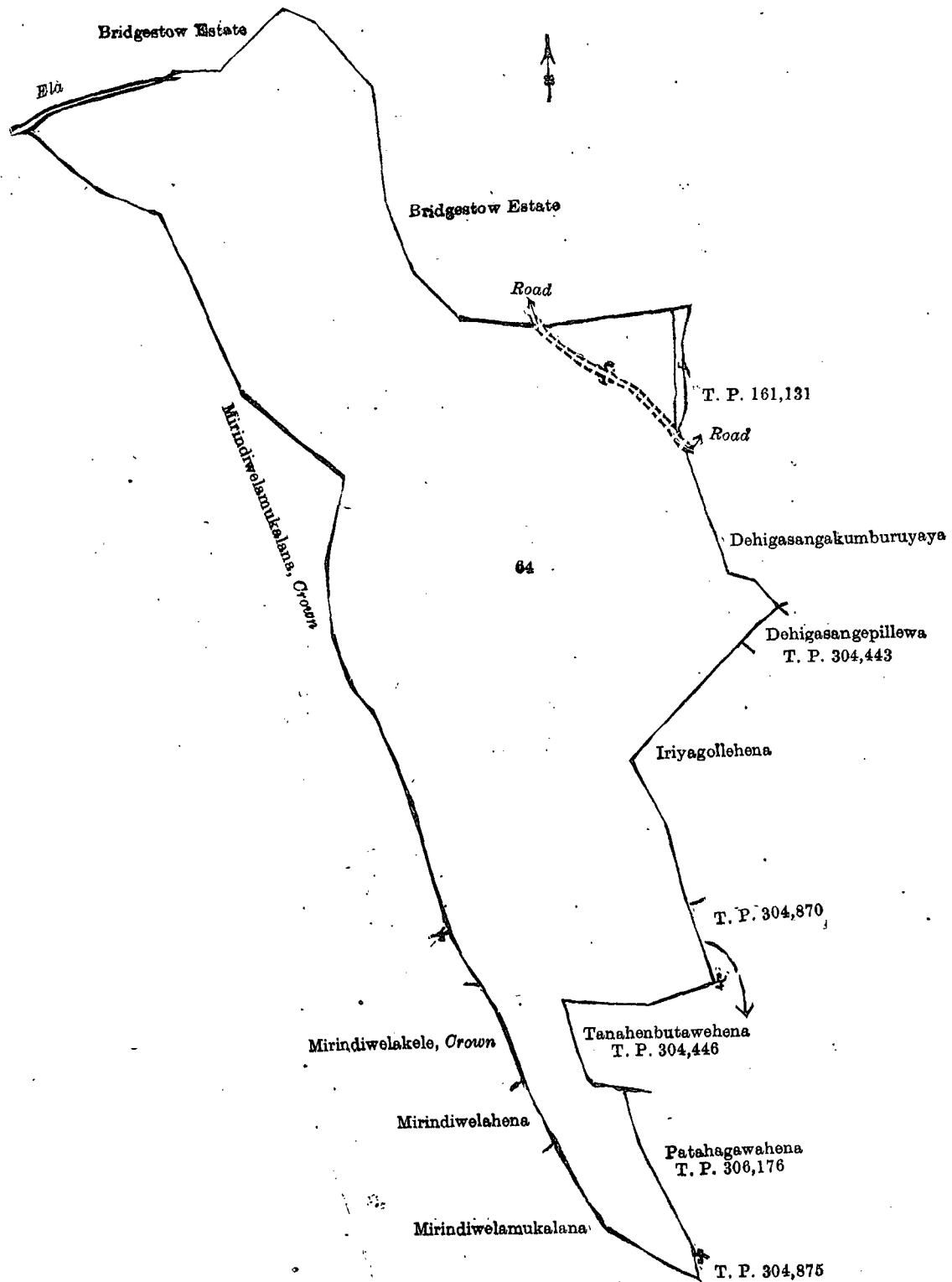
Surveyor-General's Office,  
Colombo, October 2, 1914.

Scale of 4 Chains to an Inch.

G. K. THORNHILL,  
for Acting Surveyor-General.

March 30, 1915.

T. G. WILLETT,  
Special Officer.



Surveyor-General's Office,  
Colombo, October 2, 1914.

Scale of 4 Chains to an Inch.

G. K. THORNHILL,  
for Acting Surveyor-General.

**Kurunegala S. O. No. 1,071.**

**Order under Section 2 of "The Waste Lands Ordinances of 1897, 1899, 1900, and 1903,"  
declaring Lands to be Crown Property.**

In the matter of the lands commonly called or known as reservation for channel, &c., situate in the village of Yakalla, in the Ihalawisideke korale of the Hiriyala hatpattu of the Kurunegala District, in the North-Western Province, and of "The Waste Lands Ordinances of 1897, 1899, 1900, and 1903."

THE notice required by section 1 of "The Waste Lands Ordinances of 1897, 1899, 1900, and 1903," having been duly published in manner prescribed by that section in respect of the above-named lands (*vide* Notice No. 5,457), and no claim having been made to the said lands, or to any interest therein within the period of three months from the date specified in the said notice, I, Howard Orme Fox, Special Officer appointed under section 28 of the said Ordinances, under and by virtue of the powers vested in me in that behalf by section 2 of the said Ordinances, do hereby on April 9, 1915, order and declare that the said land, as more fully described herein below, situate in the village of Yakalla, in the Ihalawisideke



korale of the Hiriyala hatpattu of the Kurunegala District, in the North-Western Province, and shown as lots 1B and 1C in preliminary plan 1,189 and in the annexed diagrams, and containing in extent 2 roods and 20 perches, are the property of the Crown.


*Description of the Lands referred to.*

The following lots situated in the village of Yakalla, in the Ihalawisideke korale of the Hiriyala hatpattu of the Kurunegala District, in the North-Western Province, as described in the annexed diagrams :—

I.—Preliminary plan 1,189.

Lot.	Name of Land.	Extent, A. R. P.
1B	Reservation for channel	0 1 0

and bounded as follows : on the north and east by a bund ; on the south and west by a channel claimed by the Crown.



Surveyor-General's Office,  
Colombo, October 14, 1914.

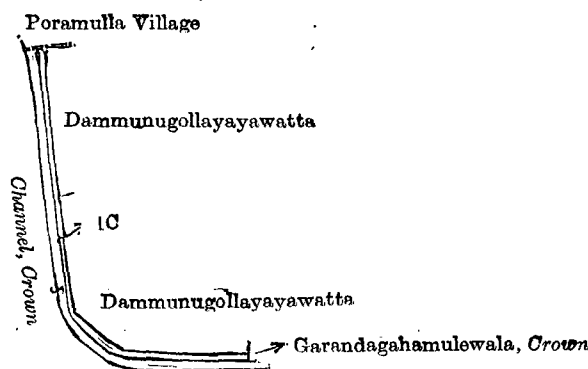
Scale of 8 Chains to an Inch.

G. K. THORNHILL,  
for Acting Surveyor-General.

II.—Preliminary plan 1,189.

Lot.	Name of Land.	Extent, A. R. P.
1C	Reservation for channel	0 1 20

and bounded as follows : on the north by the village limit of Poramulla ; on the east by Dammunugollayawatta claimed by Hamidu, Dammunugollayawatta claimed by Hamidu and Ukku Banda, Garandagahamulewala claimed by the Crown ; on the south and west by a channel claimed by the Crown.



Surveyor-General's Office,  
Colombo, October 14, 1914.

Scale of 8 Chains to an Inch.

G. K. THORNHILL,  
for Acting Surveyor-General.

H. O. Fox,  
Special Officer.  
April 9, 1915.

**Kurunegala S. O No. 1,072.**

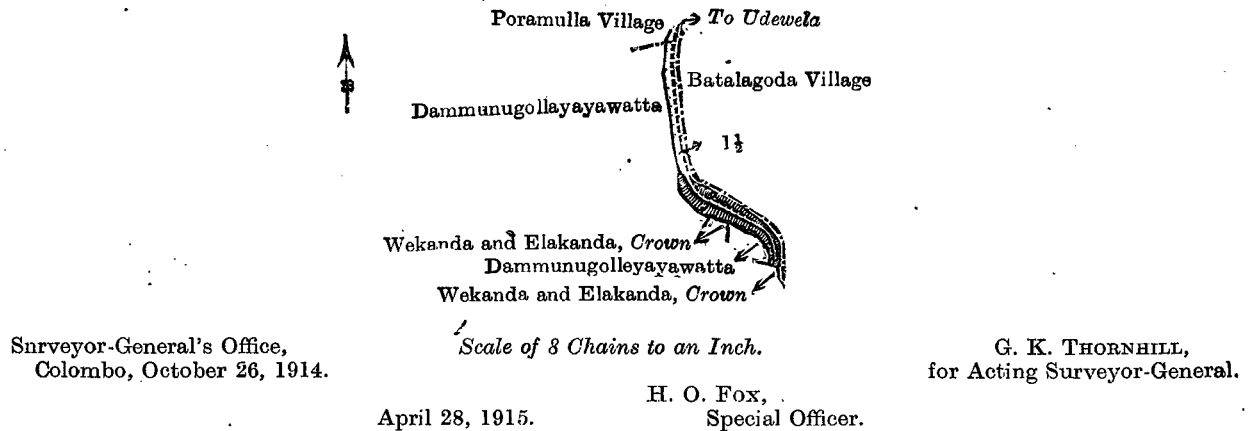
**Order under Section 2 of "The Waste Lands Ordinances of 1897, 1899, 1900, and 1903,"  
declaring Land to be Crown Property.**

In the matter of the land commonly called or known as Road, situate in the village of Yakalla, in the Ihalawisideke korale of the Hiriyala hatpattu of the Kurunegala District, in the North-Western Province, and of "The Waste Lands Ordinances of 1897, 1899, 1900, and 1903."

THE notice required by section 1 of "The Waste Lands Ordinances of 1897, 1899, 1900, and 1903," having been duly published in manner prescribed by that section in respect of the above-named land (*vide* Notice No. 5,469), and no claim having been made to the said land or to any interest therein within the period of three months from the date specified in the said notice, I, Howard Orme Fox, Special Officer appointed under section 28 of the said Ordinances, under and by virtue of the powers vested in me in that behalf by section 2 of the said Ordinances, do hereby, on April 28, 1915, order and declare that the said land, as more fully described herein below, situate in the village of Yakalla, in the Ihalawisideke korale of the Hiriyala hatpattu of the Kurunegala District, in the North-Western Province, and shown as lot 1½ in preliminary plan 1,189 and in the annexed diagram, and containing in extent 2 roods and 2 perches, is the property of the Crown.

*Description of the Land referred to.*

The land commonly called or known as road, situated in the village of Yakalla, in the Ihalawisideke korale of the Hiriyala hatpattu of the Kurunegala District, in the North-Western Province, containing in extent 2 roods and 2 perches, shown as lot 1½ in preliminary plan 1,189, and in the annexed diagram ; and bounded as follows : on the north by the village limit of Poramulla ; on the east by the village limit of Batalagoda ; on the south by Wekanda and Elakanda declared to be the property of the Crown under the Waste Lands Ordinances, Dammunugollayawatta claimed by M. K. Hamidu, Wekanda and Elakanda declared to be the property of the Crown under the Waste Lands Ordinances ; on the west by Dammunugollayaya claimed by M. K. Hamidu.



### Kurunegala S. O. No. 1,073.

#### Order under Section 2 of "The Waste Lands Ordinances of 1897, 1899, 1900, and 1903," declaring Lands to be Crown Property.

In the matter of the lands commonly called or known as Pinhena, Habadikandamukalana, &c., situate in the village of Peddawa, in the Mahagalboda Egoda korale of the Hiriya hatpattu of the Kurunegala District, in the North-Western Province, and of "The Waste Lands Ordinances of 1897, 1899, 1900, and 1903."

THE notice required by section 1 of "The Waste Lands Ordinances of 1897, 1899, 1900, and 1903," having been duly published in manner prescribed by that section in respect of the above-named lands (*vide* Notice No. 5,416), and no claim having been made to the said lands or to any interest therein within the period of three months from the date specified in the said notice, I, Howard Orme Fox, Special Officer appointed under section 28 of the said Ordinances, under and by virtue of the powers vested in me in that behalf by section 2 of the said Ordinances, do hereby on March 29, 1915, order and declare that the said lands, as more fully described herein below, situate in the village of Peddawa, in the Mahagalboda Egoda korale of the Hiriya hatpattu of the Kurunegala District, in the North-Western Province, and shown as lots 1, 2, 3, 4, 5, 6, 8, 10, 11, 12, 13, 13½, 14, 15, 16, 17, 19, 20, 24, 25, 26, 27, 28, 32, 33, 34, 35, 37, 39, 40, 41, 42, 43, 44, 45, 46, 47, 48, 49, 57, 58, 59, 61, 64 in preliminary plan 1,286 and in the annexed diagrams, and containing in extent 149 acres and 36 perches, are the property of the Crown.

#### Description of the Lands referred to.

The following lots situated in the village of Peddawa, in the Mahagalboda Egoda korale of the Hiriya hatpattu of the Kurunegala District, in the North-Western Province, as described in the annexed diagrams:—

#### I.—Preliminary plan 1,286.

Lot.	Name of Land.	Extent, A. R. P.	Lot.	Name of Land.	Extent, A. R. P.
1 ..	Pinhena ..	0 0 2	8 ..	Kamatagawahena ..	0 0 7
2 ..	Habadikandamukalana ..	19 2 30	10 ..	Galwalagawahena ..	2 1 16
3 ..	Nilantatuwagehena ..	3 2 30	11 ..	Gansabhawa road ..	0 1 32
4 ..	Kahatagahamula, Hunugalbodahena ..	3 2 10			
5 ..	Galapitahena ..	2 2 0			34 0 21
6 ..	Thelembugahamulagala (rock) ..	1 3 14			

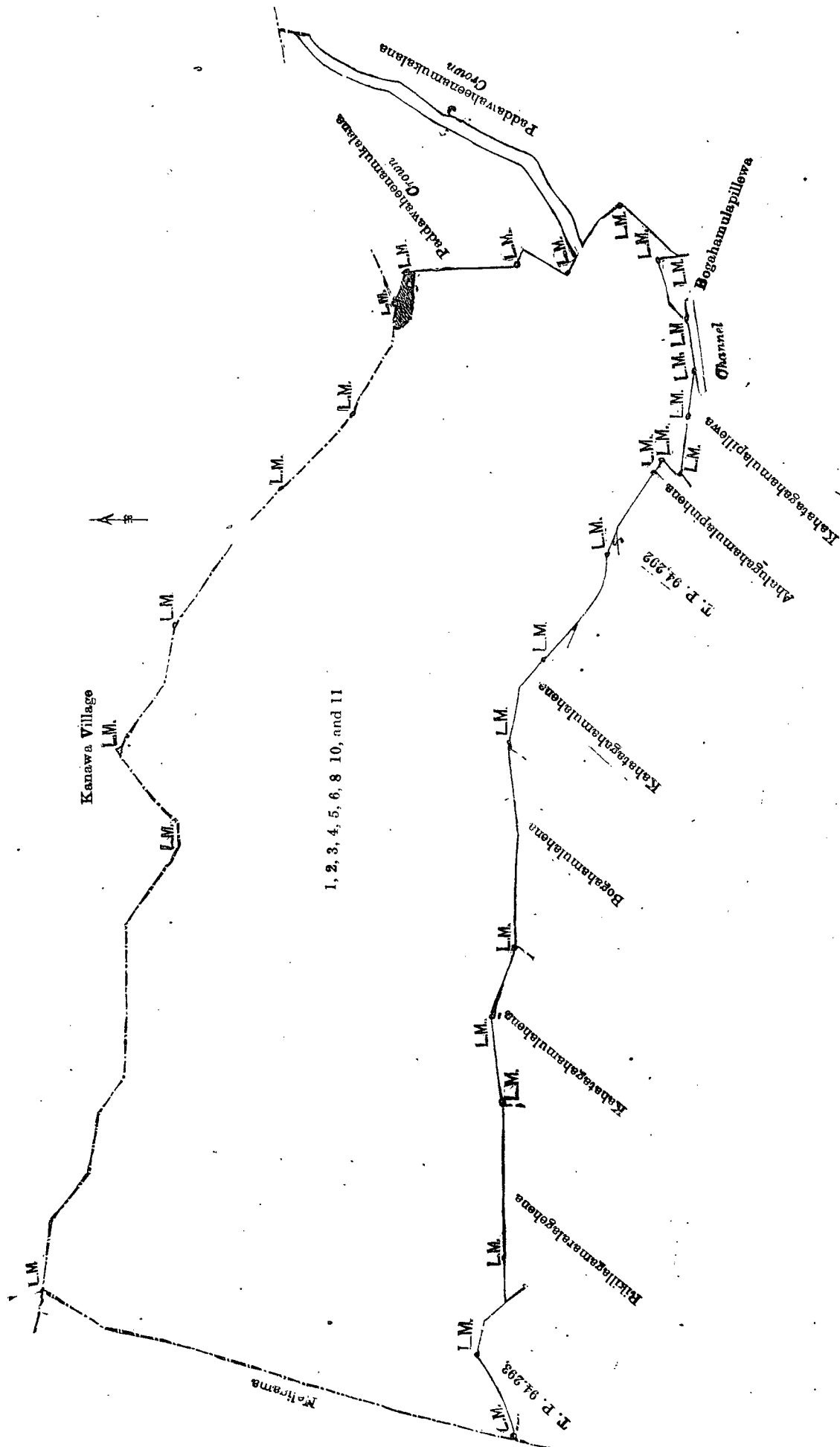
and bounded as follows: on the north by the village limit of Kanawa; on the east by the village limit of Kanawa, Paddawaheenamukalana claimed by the Crown; on the south by Bogahamulapillewa claimed by R. M. Punchi Menika and others, a channel, Kahatagahamulapillewa sold by the Crown, Ahalagahamulapinhena claimed by Hunugal Vihare Sovitha Unnanse, T. P. 94,292, Kahatagahamulahena claimed by Punchirala Vidane, Bogahamulahena sold by the Crown, Kahatagahamulahena sold by the Crown, Rikillagamalaragehena claimed by Ran Menika and Appuhami, T. P. 94,293; on the west by the village limit of Neligama.

[For Diagram see page 967.]

#### II.—Preliminary plan 1,286.

Lot.	Name of Land.	Extent, A. R. P.	Lot.	Name of Land.	Extent, A. R. P.
12 ..	Irrigation channel (channel reservation) ..	0 0 4	20 ..	Polgahamulahena ..	3 2 0
13 ..	Paddawaheenamukalana ..	56 0 21	24 ..	Palagala (rock) ..	1 2 34
13½ ..	Open land (channel reservation) ..	0 0 2	25 ..	Batalandamukalangala (rock) ..	0 1 30
14 ..	Dikhena ..	1 3 25	26 ..	Arawahena ..	2 1 0
15 ..	Meegahamulahena ..	0 3 36	27 ..	Kongahamulahena ..	3 1 13
16 ..	Open land (channel reservation) ..	0 0 15	28 ..	Moragahamulahena ..	2 0 9
17 ..	Kapuhena ..	0 3 15			
19 ..	Open land (channel reservation) ..	0 0 2			73 1 6

and bounded as follows: on the north by the village limit of Kanawa, the boundary of Ihalawisideke korale; on the east by the boundary of Ihalawisideke korale, the village limit of Madimulla (a rock); on the south by the village limit of Mahamukalanyaya, Ambagahamulahena claimed by Weerakoon Mudiyansele Ukkurula and another, Hangamuralagehena claimed by Weerakoon Mudiyansele Menikrala, Arachchi, and others, Urugallaehena claimed by Dissanayaka Mudiyansele Bandirala, Madumaralagehena claimed by Dissanayaka Mudiyansele Dingiri Menika, Bulathwelahena claimed by Ratnayaka Mudiyansele Ranhami and others, Galkanda claimed by the Crown; on the west by Kahangegehena, T. P. 300,799, Thalagahamulahena claimed by Weerakoon Mudiyansele Menikrala, Arachchi, Ketakalagahamulawatta sold by the Crown (T. P. 300,798), Galagawahena sold by the Crown (T. P. 300,797), a bund and channel, Galwalagawahena claimed by R. M. Punchi Menika, Gansabhawa road belonging to the Crown, Galwalagawahena claimed by Ratnayaka Mudiyansele Punchi Menika, Galapitahena claimed by Weerakoon Mudiyansele Menikrala, Arachchi.



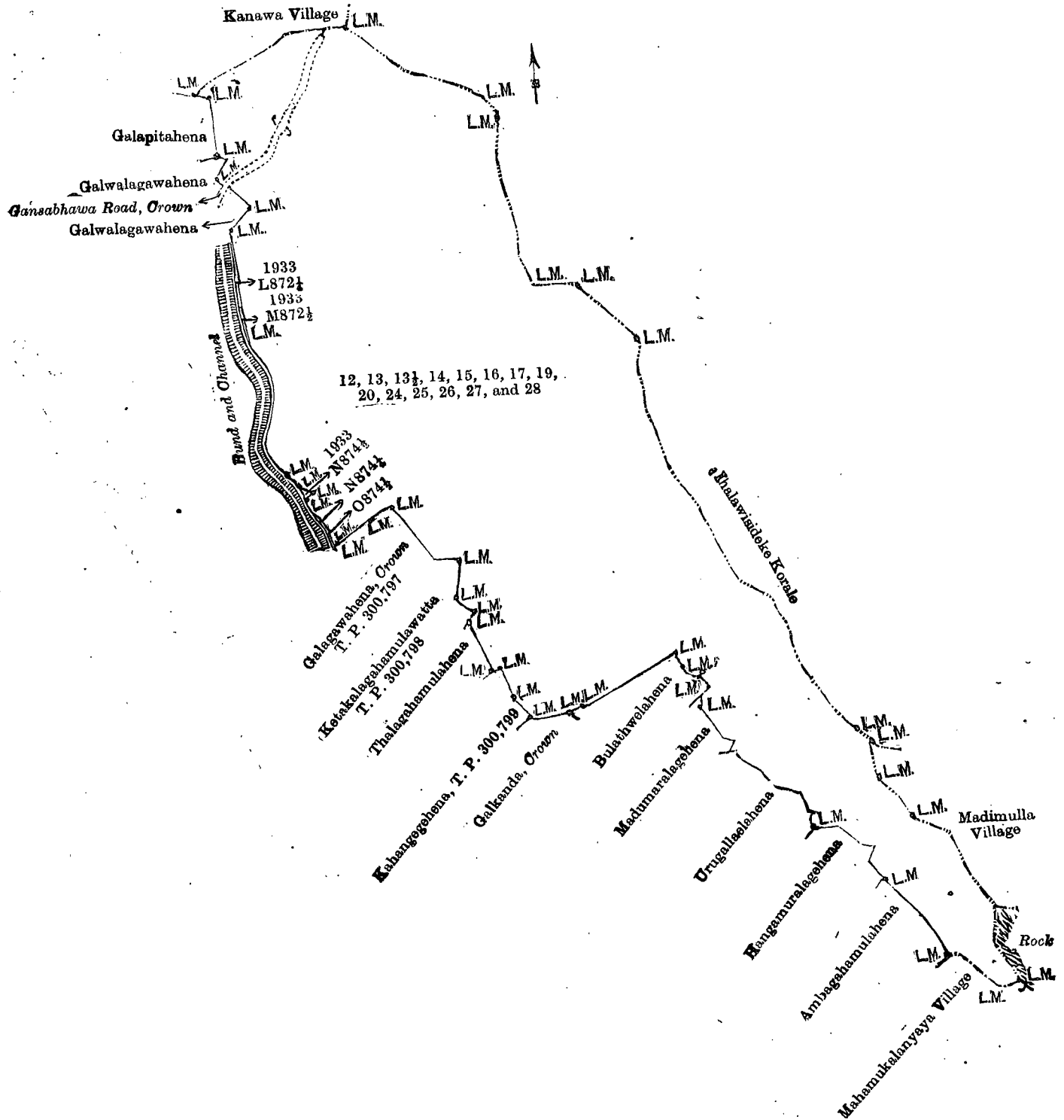
Surveyor-General's Office,  
Colombo, July 30, 1914.

Scale of 4 Chains to an Inch.

G. K. THORNHILL,  
for Acting Surveyor-General.

NOTE.—The following lots lying within the above boundaries are excluded from this part of the order, and their extent of 27 perches is not included in the acreage of 73 acres 1 rood and 6 perches given above :—

Preliminary plan 1,933.					
Lot.	Name of Land.	Extent, A. R. P.	Lot.	Name of Land.	Extent, A. R. P.
L 872½	Bogahamulapillewa	0 0 12	O 874½	Atubendikanattahena	0 0 7
M 872½	Do.	0 0 2			
N 874½	Atubendikanattahena	0 0 5			0 0 27
N 874½	Do.	0 0 1			



Scale of 8 Chains to an Inch.

Surveyor-General's Office,  
Colombo, July 30, 1914.

G. K. THORNHILL,  
for Acting Surveyor-General.

III.—Preliminary plan 1,286.

Lot.	Name of Land.	Extent, A. R. P.	Lot.	Name of Land.	Extent, A. R. P.
32 ..	Galkanda ..	0 2 24	45 ..	Hangamuralagehena ..	4 0 22
33 ..	Bulathwelahena ..	1 2 16	46 ..	Ambagahamulahena ..	4 3 24
34 ..	Madumaralagehena ..	2 0 16	47 ..	Bogahamukandakele ..	9 1 35
35 ..	Siyambalagahamulahena ..	3 2 26	48 ..	Kosgahamulahena ..	1 2 9
37 ..	Kosgahamulahena ..	0 3 26	49 ..	Channel reservation ..	0 0 8
39 ..	Do. ..	2 1 22	57 ..	Do. ..	0 0 21
40 ..	Telembugahamulahena ..	1 2 23	58 ..	Weragangodahena ..	0 2 10
41 ..	Telembugahamulagala (rock) ..	0 3 22	59 ..	Do. ..	1 2 1
42 ..	Urugallaelahena ..	1 0 39	61 ..	Ambagahamulawatta ..	0 0 24
43 ..	Wathurawalagawahena ..	1 2 24			
44 ..	Makulgahamulahena ..	1 1 9			40 2 1

and bounded as follows : on the north by Siyambalagahamulawatta (private), Kabangegeewatta sold by the Crown (T. P. 300,799), Kohangegehena claimed by Weerakoon Mudiyansele Menikrala, Arachchi, Moragahamulahena claimed by Weerakoon Mudiyansele Appuhami and another, Kongahamulahena claimed by Ratnayaka Mudiyansele Dingiri Banda and others ; on the east by Paddawaheenamukalana claimed by the Crown, a rock, Paddawaheenamukalana claimed by the Crown ; on the south by the village limit of Mahamukalanyaya ; on the west by a bund and channel, Ihalawatta claimed by R. M. Dingiri Appu, Kongahamulahena claimed by the Crown, Ihalawatta claimed by Ratnayaka Mudiyansele Dingiri Banda, Kongahamulahena claimed by the Crown, Gorakagahamulawatta (private), a bund and channel, a channel reservation belonging to the Crown.

NOTE.—The following lot lying within the above boundaries is excluded from this part of the order, and its extent of 4 perches is not included in the acreage of 40 acres 2 roods and 1 perch given above :—

Preliminary plan 1,286.

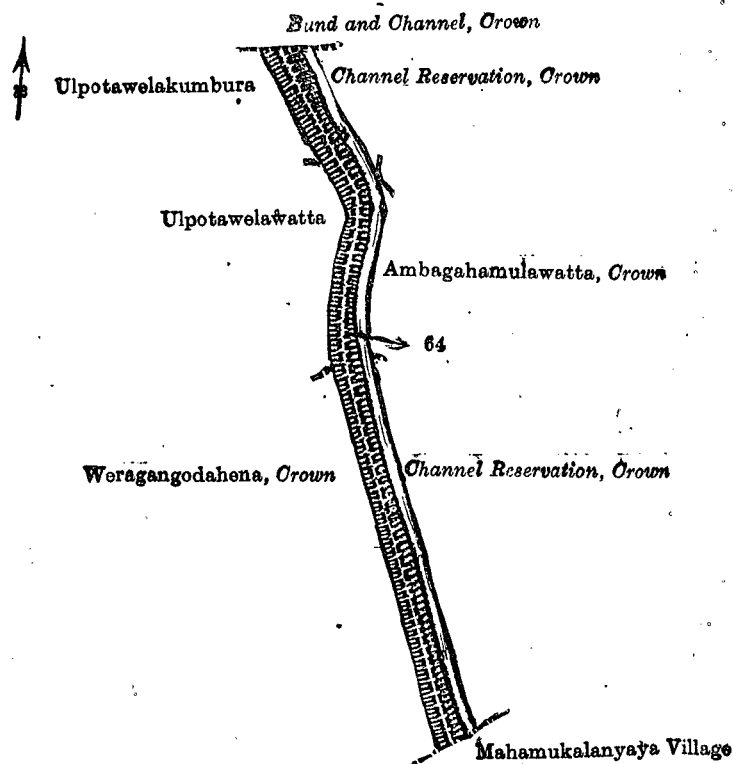
Lot.	Name of Land.	Extent, A. R. P.
36 ..	Irrigation channel ..	0 0 4

[For Diagram see page 970.]

IV.—Preliminary plan 1,286.

Lot.	Name of Land.	Extent, A. R. P.
64 ..	Bund and channel ..	1 1 8

and bounded as follows : on the north by bund and channel belonging to the Crown ; on the east by a channel reservation belonging to the Crown, Ambagahamulawatta belonging to the Crown, a channel reservation belonging to the Crown ; on the south by the village limit of Mahamukalanyaya ; on the west by Weragangodahena belonging to the Crown, Ulpotawelawatta (private), Ulpotawelakumbura (private).



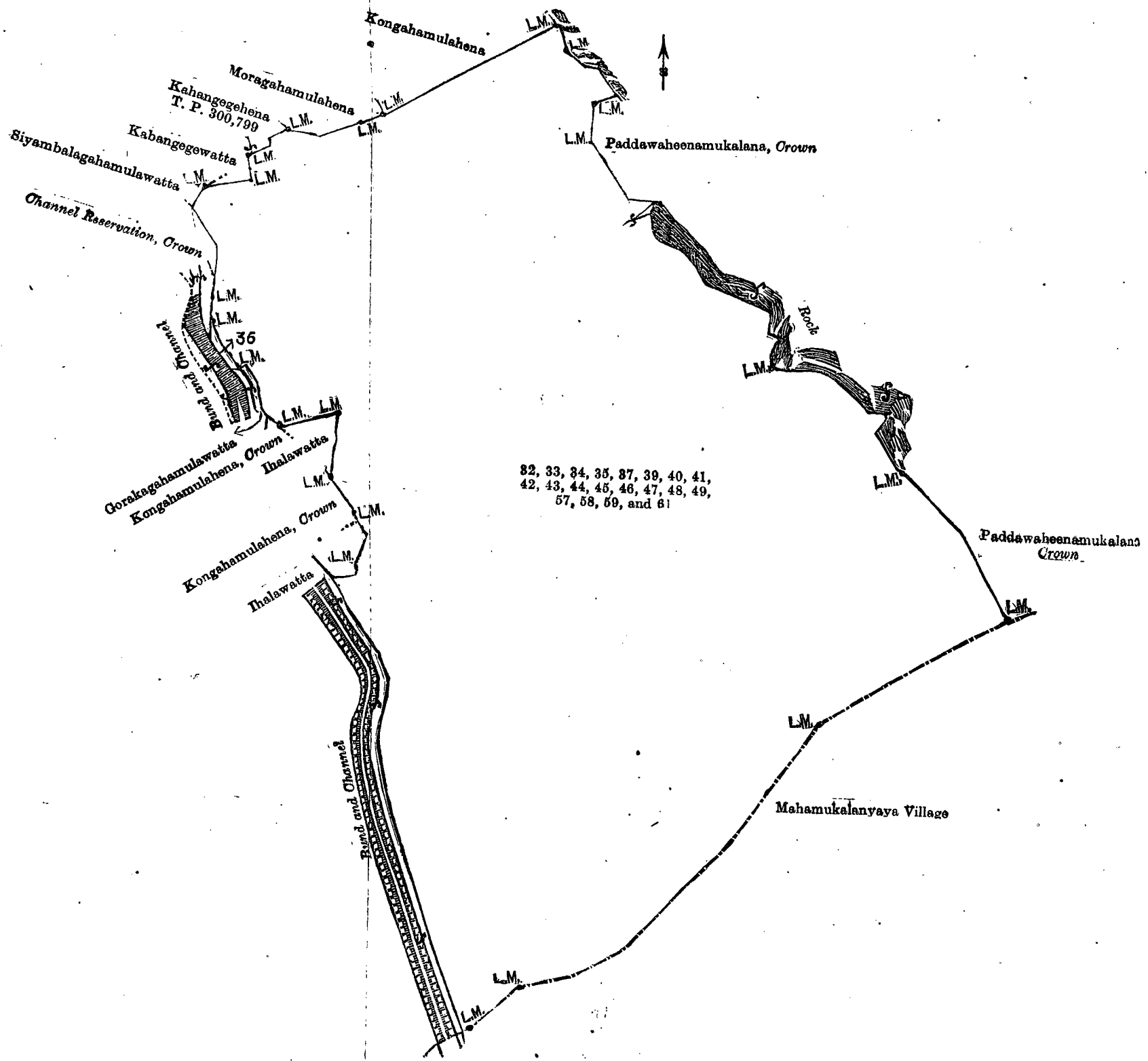
Surveyor-General's Office,  
Colombo, July 30, 1914.

Scale of 4 Chains to an Inch,

G. K. THORNHILL,  
for Acting Surveyor-General.

March 29, 1915.

H. O. FOX,  
Special Officer.



Surveyor-General's Office,  
Colombo, July 30, 1914.

G. K. THORNHILL,  
for Acting Surveyor-General.

**Kurunegala S. O. No. 1,074.**

**Order under Section 2 of "The Waste Lands Ordinances of 1897, 1899, 1900, and 1903,"  
declaring Lands to be Crown Property.**

In the matter of the lands commonly called or known as reservation for footpath, reservation for channel, &c., situate in the village of Galagedera, in the Mahagalboda Egoda korale of the Hiriyala hatpattu of the Kurunegala District, in the North-Western Province, and of "The Waste Lands Ordinances of 1897, 1899, 1900, and 1903."

THE notice required by section 1 of "The Waste Lands Ordinances of 1897, 1899, 1900, and 1903," having been duly published in manner prescribed by that section in respect of the above-named lands (*vide* Notice No. 5,430), and no claim having been made to the said lands or to any interest therein within the period of three months from the date specified in the said notice, I, John Murray Davies, Special Officer appointed under section 28 of the said Ordinances, under and by virtue of the powers vested in me in that behalf by section 2 of the said Ordinances, do hereby on February 26, 1915, order and declare that the said lands, as more fully described herein below, situate in the village of Galagedera, in the Mahagalboda Egoda korale of the Hiriyala hatpattu of the Kurunegala District, in the North-Western Province, and shown as lots L 913D, H 911B, N 913B, O 912E, O 912C1, P 912J, Q 913A, S 913B, T 913A, Y 913A, Z 913A, A 913A, S 910B, S 910C, T 910F, T 910G, P 912H, Q 912A1, P 912 I, P 912A1, C 912A, D 912A, V 910A1, V 910F, U 910A, V 910E A 911A, S 910D, T 910H, T 910B1, F 911A, Q 911A, P 911A, M 912A, N 912A, O 912D, L 913C, M 913A, N 913A, O 913A, G 911A, H 911A, L 913A, F 912A, E 912A, L 913B, F 912B in preliminary plan 1,946 and in the annexed diagrams, and containing in extent 3 acres 2 roods and 13 perches, are the property of the Crown.

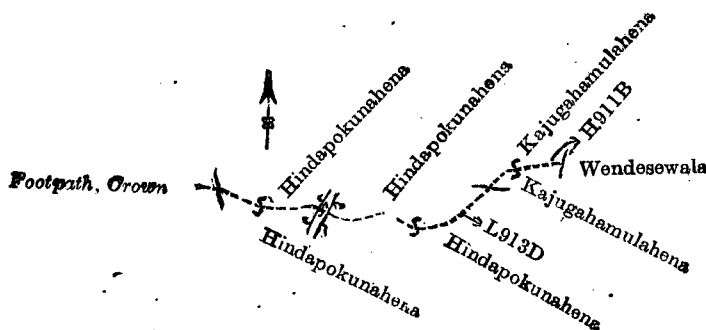
*Description of the Lands referred to.*

The following lots situated in the village of Galagedera, in the Mahagalboda Egoda korale of the Hiriyala hatpattu of the Kurunegala District, in the North-Western Province, as described in the annexed diagrams:—

I.—Preliminary plan 1,946.

Lot.	Name of Land.	Extent, A. R. P.
L 913D	Reservation for footpath	0 0 5
H 911B	Do.	0 0 1
		0 0 6

and bounded as follows: on the north by Hindapokunahena sold by the Crown, Kajugahamulahena sold by the Crown; on the east by Wendesiwela (private); on the south by Kajugahamulahena sold by the Crown, Hindapokunahena sold by the Crown; on the west by a footpath belonging to the Crown.



Surveyor-General's Office,  
Colombo, August 21, 1914.

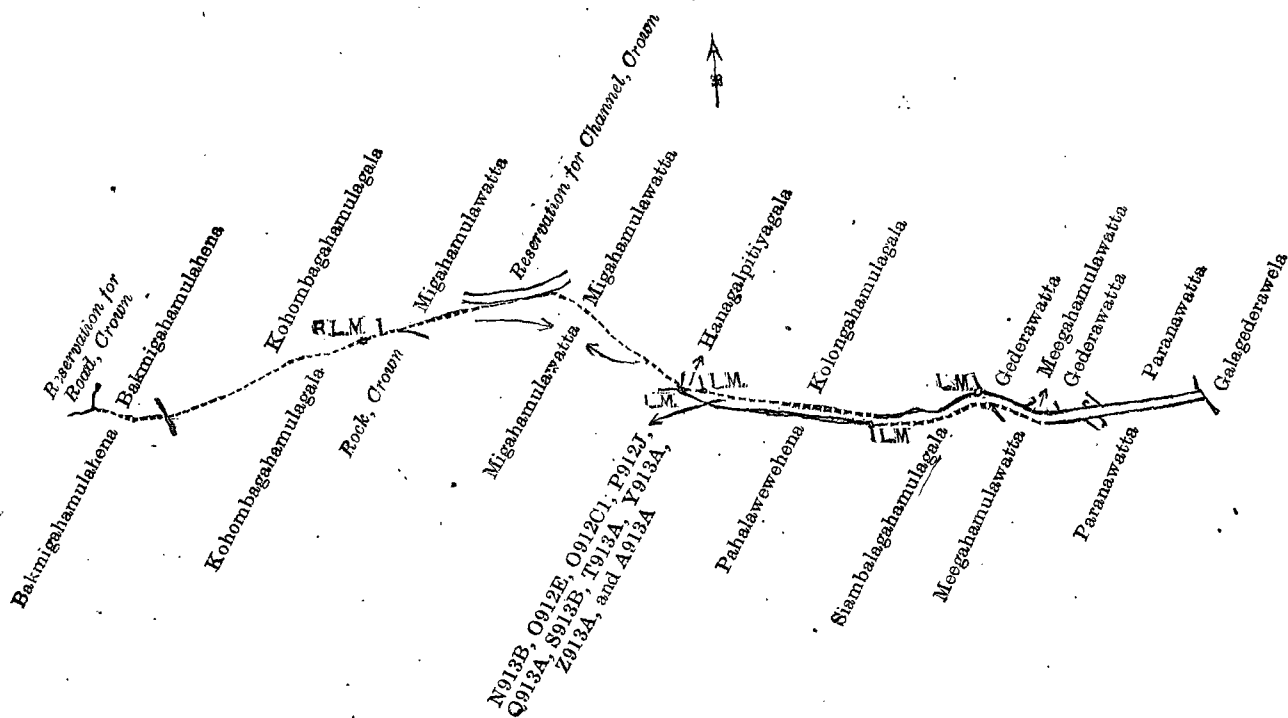
Scale of 4 Chains to an Inch.

G. K. THORNHILL,  
for Acting Surveyor-General.

II.—Preliminary plan 1,946.

Lot.	Name of Land.	Extent, A. R. P.	Lot.	Name of Land.	Extent, A. R. P.
N 913B	Reservation for footpath	0 0 2	T 913A	Reservation for footpath	0 0 6
O 912E	Do.	0 0 4	Y 913A	Do.	0 0 4
O 912C1	Do.	0 0 0.5	Z 913A	Do.	0 0 2
P 912J	Do.	0 0 5	A 913A	Do.	0 0 3
Q 913A	Do.	0 0 1			
S 913B	Do.	0 0 8			0 0 35.5

and bounded as follows: on the north by Bakmigahamulahena sold by the Crown, Kohombagahamulagala sold by the Crown, Migahamulawatta sold by the Crown, a reservation for a channel belonging to Crown, Migahamulawatta sold by the Crown, Hanagalpitiyagala sold by the Crown, Kolongahamulagala sold by the Crown, Gederawatta (private), Meegahamulawatta (private), Gederawatta (private), Paranawatta (private); on the east by Galagederawela (private); on the south by Paranawatta (private), Meegahamulawatta (private), Siyambalagahamulagala claimed by Naide and others, Pahalaawewahena sold by the Crown, Migahamulawatta sold by the Crown, a rock belonging to the Crown, Kohombagahamulagala sold by the Crown, Bakmigahamulahena sold by the Crown; on the west by reservation for a road belonging to the Crown.



Surveyor-General's Office,  
Colombo, August 21, 1914.

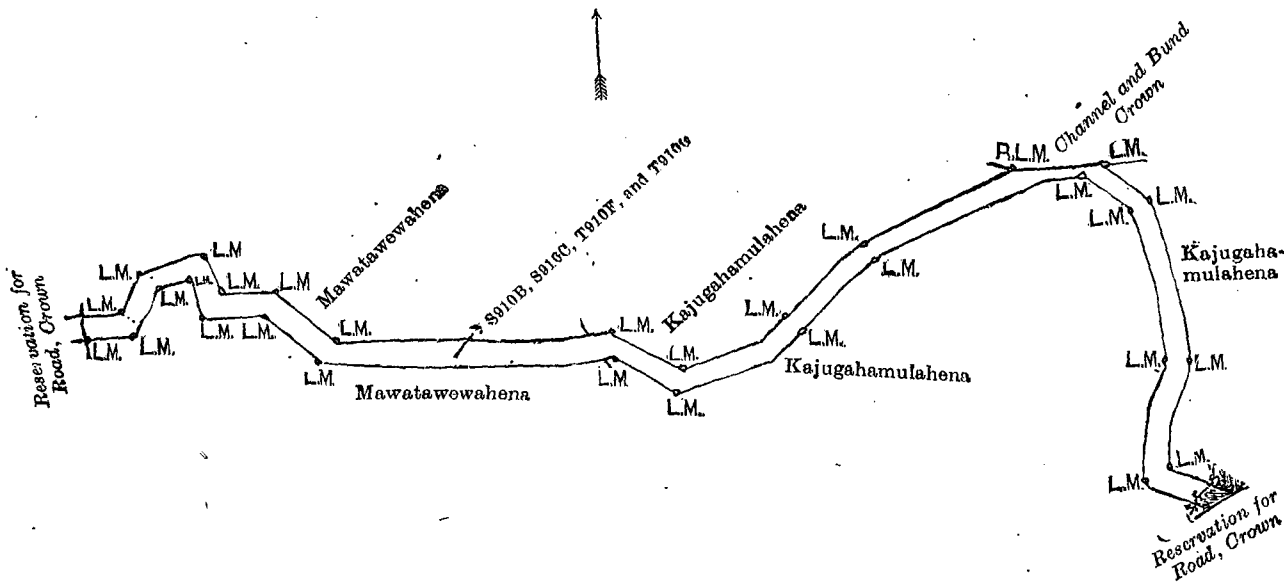
Scale of 4 Chains to an Inch.

G. K. THORNHILL,  
for Acting Surveyor-General.

III.—Preliminary plan 1,946.

Lot.	Name of Land.	Extent, A. R. P.
S 910B ..	Reservation for road .. .. .	0 0 36
S 910C ..	Do. .. .. .	0 1 18
T 910F ..	Do. .. .. .	0 2 8
T 910G ..	Do. .. .. .	0 1 16
		1 1 38

and bounded as follows : on the north by Mawatawawahena sold by the Crown, Kajugahamulahena claimed by Sirimalhami and others, channel and bund belonging to the Crown ; on the east by Kajugahamulahena claimed by Sirimalhami and others ; on the south by a reservation for road belonging to the Crown, Kajugahamulahena claimed by Sirimalhami and others, Mawatawawahena sold by the Crown ; on the west by a reservation for road belonging to the Crown.



Surveyor-General's Office,  
Colombo, August 21, 1914.

Scale of 4 Chains to an Inch.

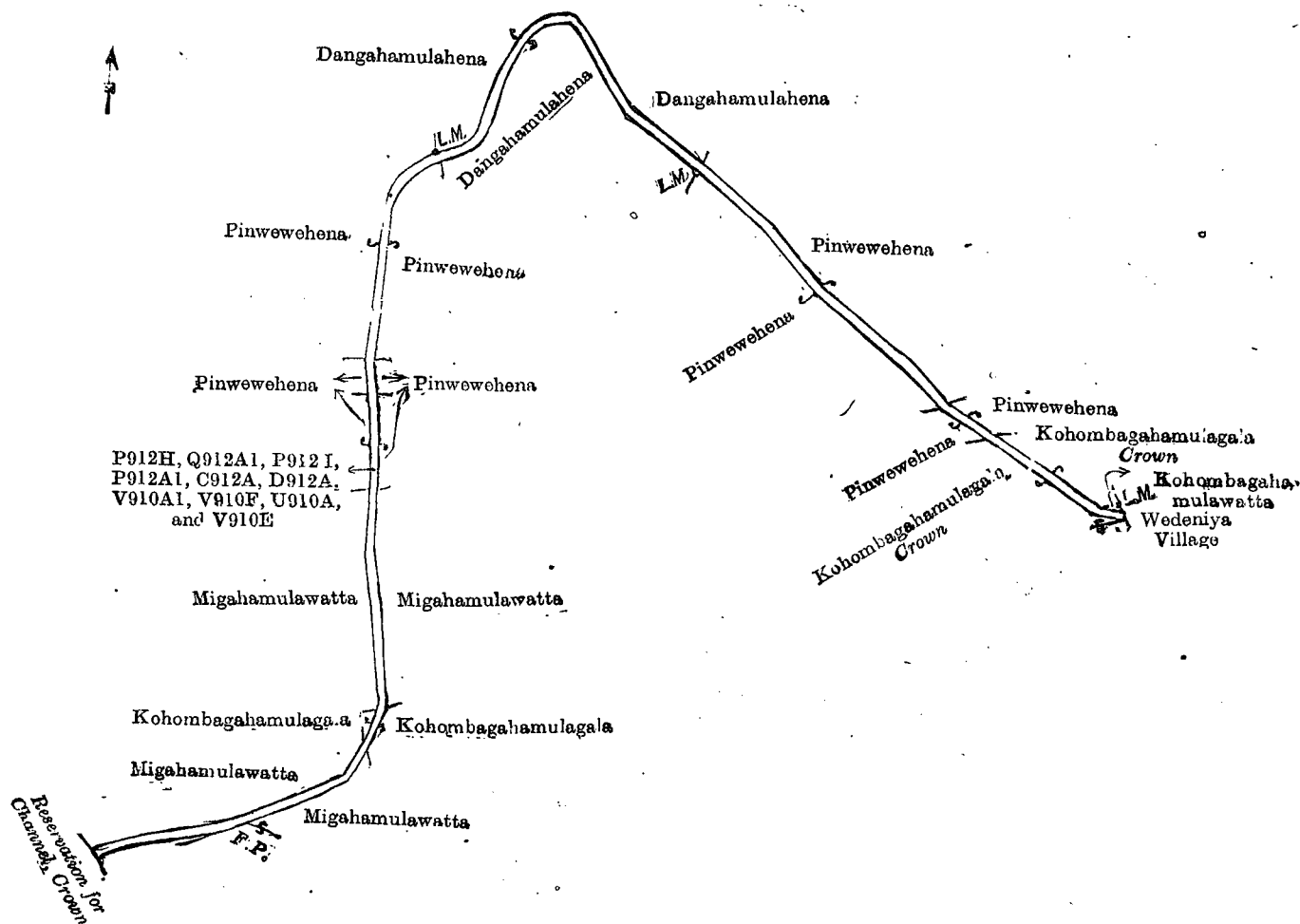
G. K. THORNHILL,  
for Acting Surveyor-General.



IV.—Preliminary plan 1,946.

Lot.	Name of Land.	Extent, A. R. P.	Lot.	Name of Land.	Extent, A. R. P.
P 912H ..	Reservation for channel	0 0 20	V 910A1 ..	Reservation for channel	0 0 2
Q 912A1 ..	Do.	0 0 1	V 910F ..	Do.	0 0 10
P 912 I ..	Do.	0 0 14	U 910A ..	Do.	0 0 18
P 912A1 ..	Do.	0 0 5	V 910E ..	Do.	0 0 17
C 912A ..	Do.	0 0 6			
D 912A ..	Do.	0 0 2			0 2 15

and bounded as follows : on the north by Dangahamulahena claimed by Naide and others ; on the east by Pinwewehena claimed by Naide and others, Pinwewehena claimed by Sirimalhami, Kohombagahamulagala belonging to the Crown, Kohombagahamulawatta (private), the village limit of Wedeniya ; on the south by Kohombagahamulawatta (private), Kohombagahamulawala belonging to the Crown, Pinwewehena claimed by Sirimalhami, Pinwewehena claimed by Naide and others, Dangahamulahena claimed by Naide and others, Pinwewehena claimed by Naide and others, Pinwewehena sold by the Crown, Migahamulawatta sold by the Crown, Kohombagahamulagala sold by the Crown, Migahamulawatta sold by the Crown ; on the west by reservation for channel belonging to the Crown, Migahamulawatta sold by the Crown, Kohombagahamulagala sold by the Crown, Migahamulawatta sold by the Crown, Pinwewehena sold by the Crown, Pinwewehena claimed by Naide and others.



Surveyor-General's Office,  
Colombo, August 21, 1914.

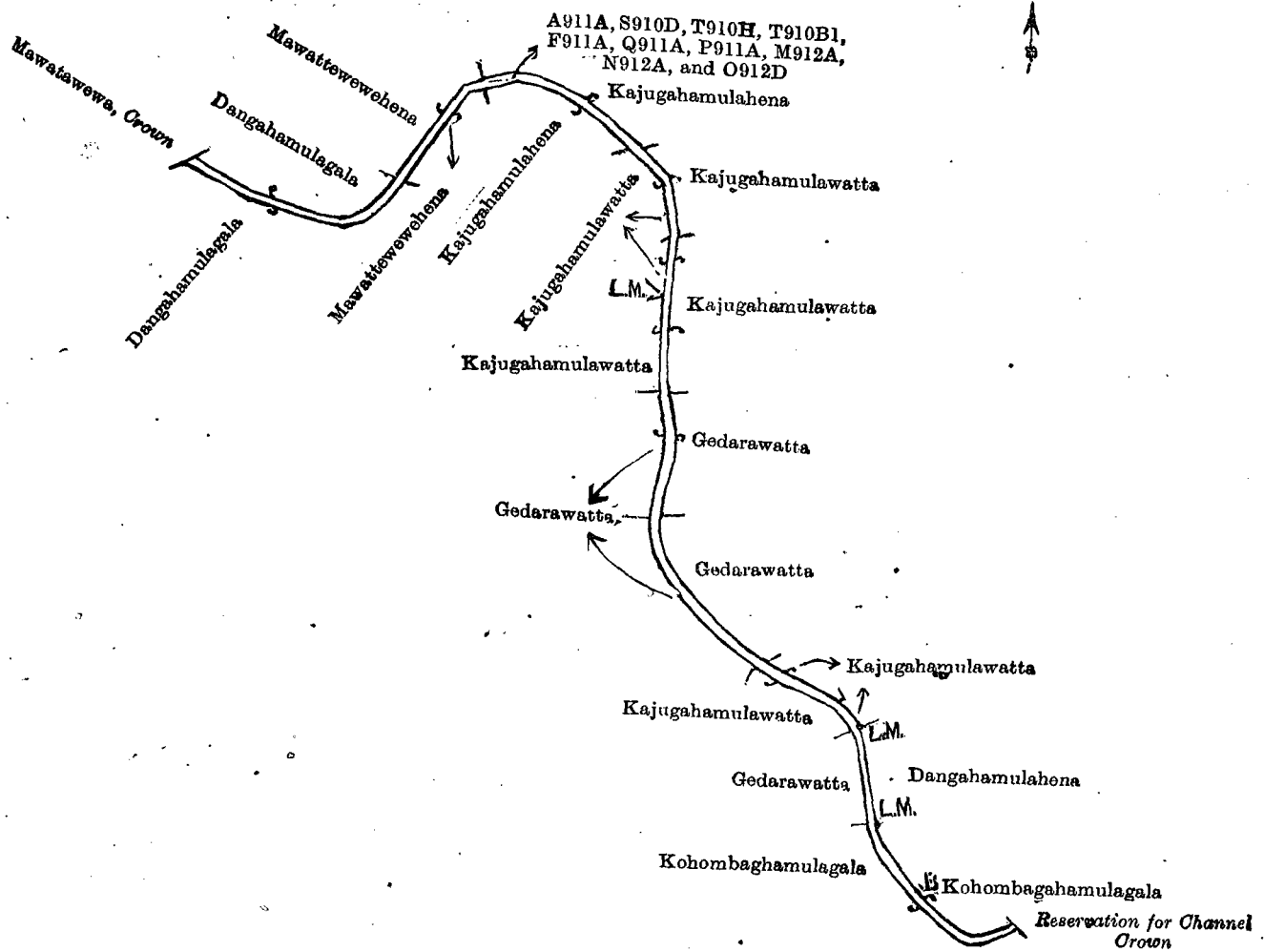
Scale of 4 Chains to an Inch.

G. K. THORNHILL,  
for Acting Surveyor-General.

V.—Preliminary plan 1,946.

Lot.	Name of Land.	Extent, A. R. P.	Lot.	Name of Land.	Extent, A. R. P.
A 911A ..	Reservation for channel	0 0 10	P 911A ..	Reservation for channel	0 0 8
S 910D ..	Do.	0 0 6	M 912A ..	Do.	0 0 5
T 910H ..	Do.	0 0 10	N 912A ..	Do.	0 0 5
T 910B1 ..	Do.	0 0 4	O 912D ..	Do.	0 0 10
F 911A ..	Do.	0 0 7			
Q 911A ..	Do.	0 0 6			0 1 31

and bounded as follows : on the north by Dangahamulagala sold by the Crown, Mawattewawahena sold by the Crown, Kajugahamulahena claimed by Sirimalhami and others ; on the east by Kajugahamulawatta (private), Gederawatta (private), Kajugahamulawatta (private), Dangahamulahena sold by the Crown, Kohombagahamulagala sold by the Crown, reservation for channel belonging to the Crown ; on the south by Kohombagahamulagala sold by the Crown, Gederawatta (private), Kajugahamulawatta (private), Gederawatta (private), Kajugahamulawatta (private), Kajugahamulahena claimed by Sirimalhami and others, Mawattawewehena sold by the Crown, Dangahamulagala sold by the Crown ; on the west by Mawatawewa belonging to the Crown.



Surveyor-General's Office,  
Colombo, August 21, 1914.

Scale of 4 Chains to an Inch.

G. K. THORNHILL,  
for Acting Surveyor-General.

VI.—Preliminary plan 1,946.

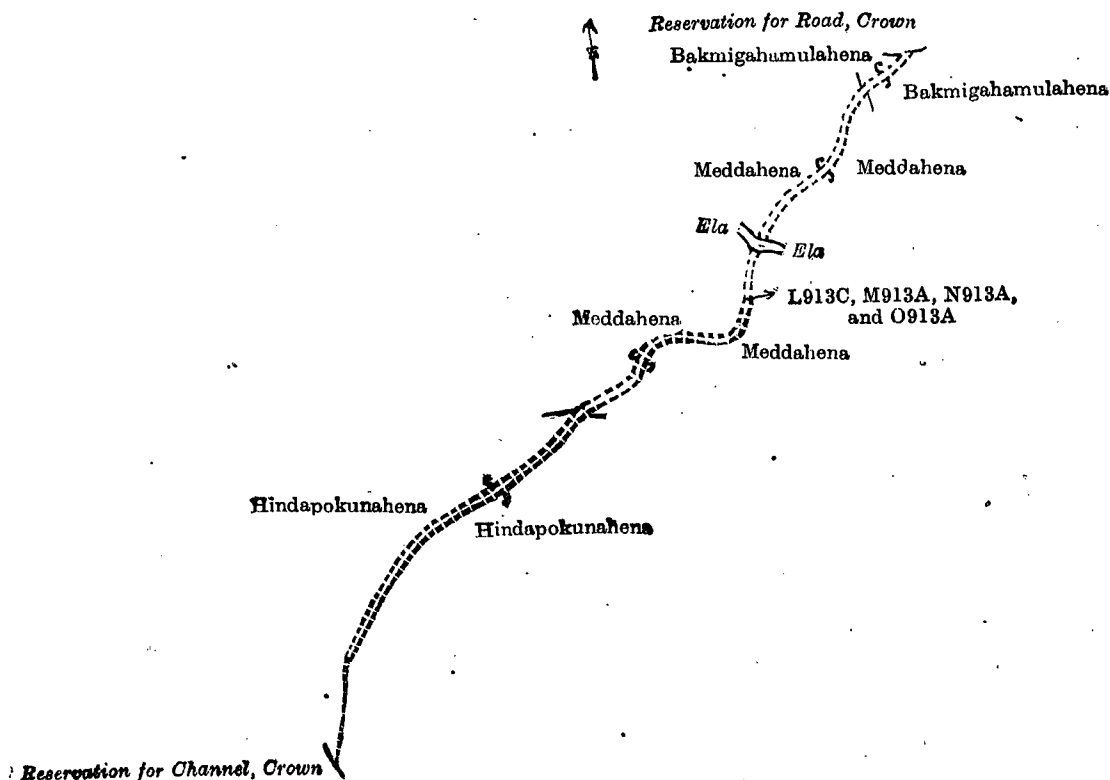
Lot.	Name of Land.	Extent, A. R. P.
L 913C	.. Reservation for road	.. .. 0 0 29
M 913A	.. Do. ..	.. .. 0 0 24
N 913A	.. Do. ..	.. .. 0 0 3
O 913A	.. Do. ..	.. .. 0 0 1
		0 1 17

and bounded as follows : on the north by Meddahena sold by the Crown, an ela, Meddehena sold by the Crown, Baknigahamulahena sold by the Crown, reservation for road belonging to the Crown ; on the east by Baknigahamulahena sold by the Crown, Meddehena sold by the Crown, an ela ; on the south by Meddahena sold by the Crown, Hindapokunahena sold by the Crown ; on the west by reservation for channel belonging to the Crown, Hindapokunahena sold by the Crown.

[For Diagram see page 975.]

VII.—Preliminary plan 1,946.

Lot.	Name of Land.	Extent, A. R. P.	Lot.	Name of Land.	Extent, A. R. P.
G 911A	.. Reservation for channel	.. 0 0 8	E 912A	.. Reservation for channel	.. 0 0 11
H 911A	.. Do.	.. 0 0 7	L 913D	.. Do.	.. 0 0 27
L 913A	.. Do.	.. 0 0 13			0 1 30
F 912A	.. Do.	.. 0 0 4			



Surveyor-General's Office,  
Colombo, August 21, 1914.

Scale of 4 Chains to an Inch.

G. K. THORNHILL,  
for Acting Surveyor-General.

and bounded as follows : on the north by an irrigation channel claimed by the Crown ; on the east by Raturawagahamulahena claimed by Mudalihami and others, Kajugahamulahena sold by the Crown, a footpath, Hindapokunahena sold by the Crown, Galwetiayahena sold by the Crown, Kohombagahamulahena claimed by the Crown, a footpath, Hindapokunahena sold by the Crown ; on the south by the village limit of Dematawa ; on the west by Hindapokunahena sold by the Crown, Kohombagahamulahena claimed by the Crown, Galwetiayahena sold by the Crown, Hindapokunahena sold by the Crown, Kajugahamulahena sold by the Crown, Raturawagahamulahena claimed by Mudalihami and others.

[For Diagram see page 976.]

VIII.—Preliminary plan 1,946.

Lot.	Name of Land.	Extent, A. R. P.
F 912B	Reservation for footpath	0 0 0½

and bounded as follows : on the north by Galwetiayahena sold by the Crown ; on the east by a footpath belonging to the Crown ; on the south by Galwetiayahena sold by the Crown ; on the west by the village limit of Galwewa.



F912B

Surveyor-General's Office,  
Colombo, August 21, 1914.

Scale of 4 Chains to an Inch.

G. K. THORNHILL,  
for Acting Surveyor-General.

February 26, 1915.

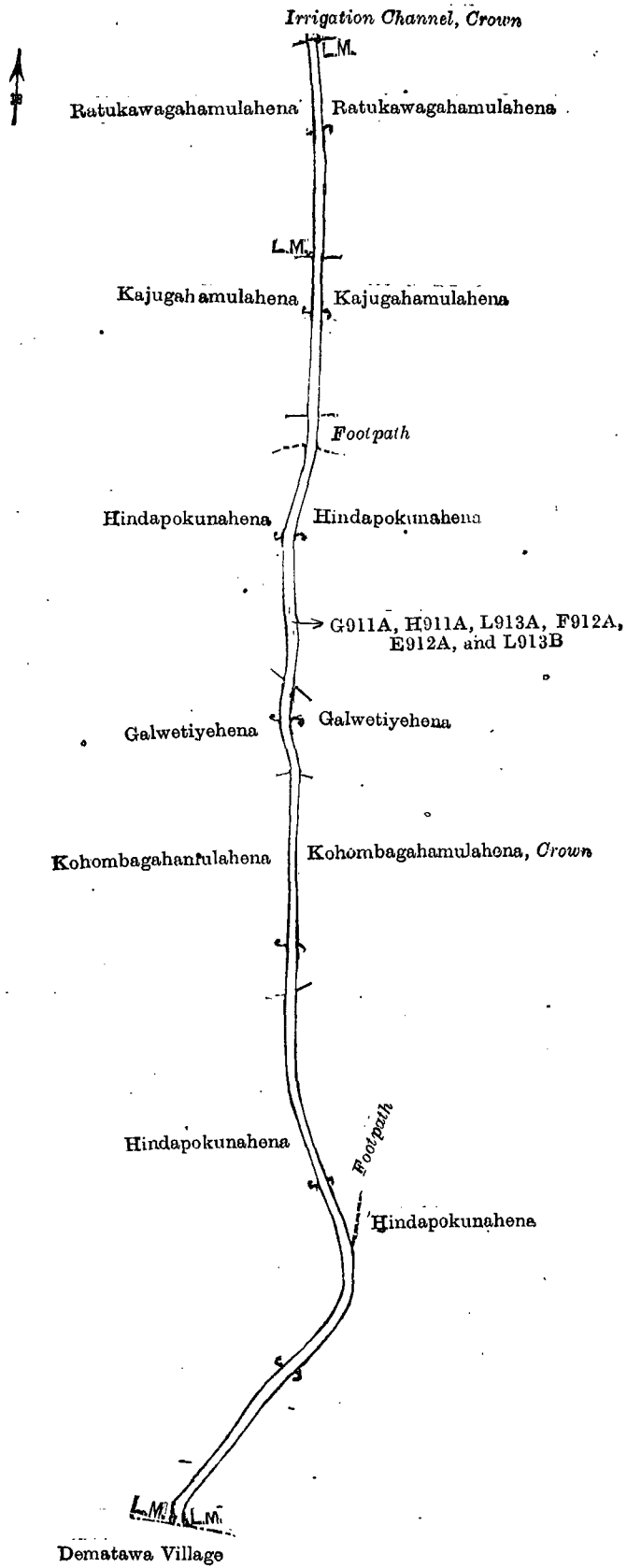
J. M. DAVIES,  
Special Officer.

**Kurunegala S. O. No. 1,075.**

**Order under Section 2 of "The Waste Lands Ordinances of 1897, 1899, 1900, and 1903," declaring Lands to be Crown Property.**

In the matter of the lands commonly called or known as Kebellagollamukalana (forest), part of ela (stream), ela (ela), Kuda-oya, and tributaries, &c., situate in the village of Galgamuwa, in the Udukaha Korale East of the Dambadeni hatpattu of the Kurunegala District, in the North-Western Province, and of "The Waste Lands Ordinances of 1897, 1899, 1900, and 1903."

THE notice required by section 1 of "The Waste Lands Ordinances of 1897, 1899, 1900, and 1903," having been duly published in manner prescribed by that section in respect of the above-named lands (*vide* Notice No. 5,142), and no claim having been made to the said lands or to any interest therein within the period of three months from the date specified in the said notice, I, Mungo Tennent Archibald, Special Officer appointed under section 28 of the said Ordinances, under and by virtue of the powers vested in me in that behalf by section 2 of the said Ordinances, do hereby on December 18, 1914, order and declare that the said lands, as more fully described herein below, situate in the village of Galgamuwa, in the Udukaha Korale East of the Dambadeni hatpattu of the Kurunegala District, in the North-Western Province, and shown as lots 1, 1½, 27½, 2½, 9½, 21½, 23½, 46½, 34½, 36½, 51G, 54½, 64D, 68½, 73, 79½, 79A, 79E, 80, 82, 82½, 82, 86½, 84½, 88½, 102½, 118, 122½, 124½, 132½, 163½, 168½, 202½, 175A, 182½, 200½, 209½, 18½, 84, 84½, 145 in preliminary plan 447 and in the annexed diagrams, and containing in extent 312 acres 3 roods and 38 perches, are the property of the Crown.



Surveyor-General's Office,  
Colombo, August 21, 1914.

Scale of 4 Chains to an Inch.

G. K. THORNHILL,  
for Acting Surveyor-General.

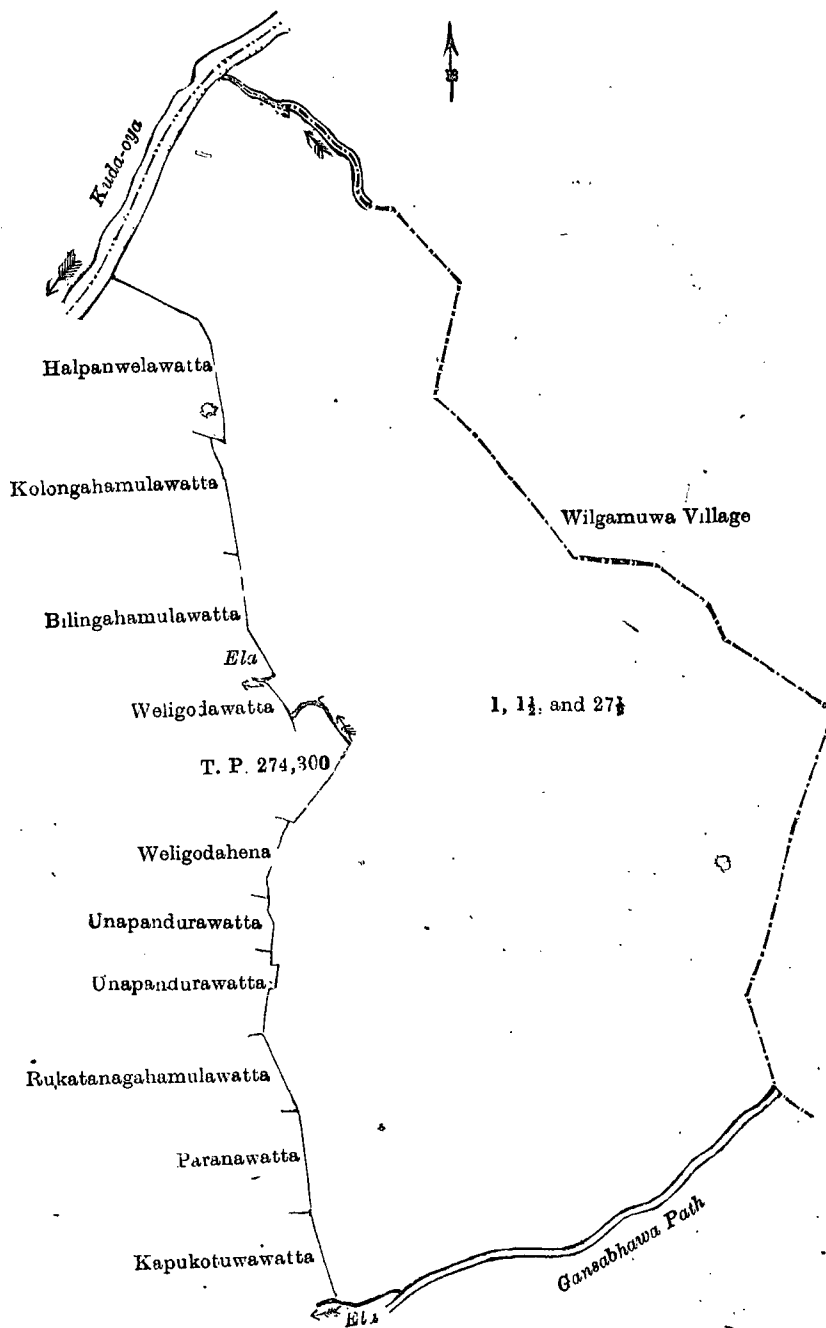
*Description of the Lands referred to.*

The following lots situated in the village of Galgamuwa, in the Udukaha Korale East of the Dambadeni hatpattu of the Kurunegala District, in the North-Western Province, as described in the annexed diagrams :—

I.—Preliminary plan 447.

Lot.	Name of Land.	Extent, A. R. P.
1	Kebellagollamukalana (forest)	77 0 33
1½	Part of ela (stream)	0 0 18
27½	Ela (ela)	0 0 6
		77 1 17

and bounded as follows : on the north by the Kuda-oya, the village limit of Wilgamuwa ; on the east by the village limit of Wilgamuwa ; on the south by a Gansabhawa path, an ela ; on the west by Kappukotuwawatta sold by the Crown, Paranawatta sold by the Crown, Rukatanagahamulawatta sold by the Crown, Unapandurawatta claimed by D. M. Ukkurala and another, Unapandurawatta sold by the Crown, Weligodahena sold by the Crown, T. P. 274,300, Weligodawatta sold by the Crown, an ela, Bilingahamulawatta sold by the Crown, Kolongahamulawatta sold by the Crown, Halpanwelawatta sold by the Crown.



Scale of 8 Chains to an Inch.

## II.—Preliminary plan 447.

Lot.	Name of Land.	Extent, A. R. P.
2½	Kuda-oya and tributaries	15 2 37

and bounded as follows : on the north by the boundary of Udukaha Korale West ; on the east by the village limit of Wilgamuwa, Kebellagollamukalana claimed by the Crown, Halpanwalawatta sold by the Crown, Halpanwalawatta claimed by Dematawa Mudiyansele Punchi Menika and others, Bilingahawatta claimed by Parambara Arachchillage Sinnappu Naide, Bilingahamulawatta sold by the Crown, Weligodawatta sold by the Crown, Kongahamulawatta sold by the Crown, Kosgahamulahena claimed by the Crown, Mankadagawahena sold by the Crown, Kekirihewatta claimed by Parambara Arachchillage Punchi Menika and others, Kekirihena claimed by Parambara Arachchillage Kiriya Manamali, Kosgahamulahenawatta claimed by Parambara Arachchillage Dingiri Manamali and others, Neketigewelekumbura claimed by Kiriya Manamali and others, Kajugahamulawatta claimed by Parambara Arachchillage Dingira Manamali and others, Siyambalahamulawatta claimed by Parambara Arachchillage Ukku Manamali, Bogahawatta sold by the Crown, Ketakalagahamulahena claimed by the Crown, Bogahahena claimed by the Crown, Bulugahamulahena sold by the Crown, Bogahawatta sold by the Crown, Bogahahena sold by the Crown, Meegahakumburapillewa claimed by the Crown, Kurudiyawalawatta sold by the Crown, Kurudiyawalakumbura claimed by Patirannehelage Menikhamy, Kurudiyawalawatta sold by the Crown, Kandehenawatta claimed by the Crown, Kandehenawatta claimed by Patirannehelage Punchi Menika, Kandehenekumburepillewa claimed by the Crown, Kandehenawatta sold by the Crown, Kandehenakumbura claimed by Patirannehelage Punchi Menika, Bogahamulawatta, &c., claimed by Hedipannalayage Baiya Duraya and others, Nikaweratiyawatta claimed by the Crown, Nikaweratiyahena sold by the Crown, Nikaweratiyawatta sold by the Crown, Kolaotagawahena sold by the Crown, Kalaotagawahena claimed by the Crown, Mankadagawahena sold by the Crown, Pitanganekumbura claimed by Herat Mudiyansele Banda, *ex-Korala*, Pandaralebbahena sold by the Crown, Murutalawatta sold by the Crown, Ritigahawattahena sold by the Crown, Koshenawatta sold by the Crown ; on the south by Ritigahawatta claimed by Herat Mudiyansele Banda, *ex-Korala*, Koshenawatta sold by the Crown, the Midella-ela (the boundary of Udukaha Korale South) ; on the west by the boundary of the Udukaha Korale West.

NOTE.—The following lot lying within the above boundaries is excluded from this part of the order, and its extent of 2 roods and 24 perches is not included in the acreage of 15 acres 2 roods and 37 perches given above :—

## Preliminary plan 447.

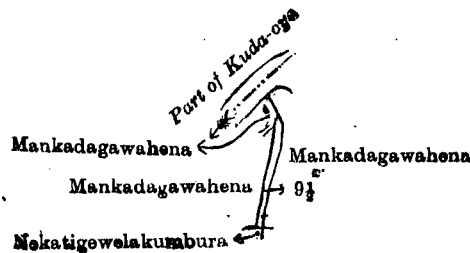
Lot.	Name of Land.	Extent, A. R. P.
12B	Medipillewa	0 2 24

[For Diagram see page 979.]

## III.—Preliminary plan 447.

Lot.	Name of Land.	Extent, A. R. P.
9½	Path (path)	0 0 20

and bounded as follows : on the north by part of Kuda-oya ; on the east by Mankadagawahena sold by the Crown ; on the south by Nekatigewelakumbura claimed by Kiriya Manamali and others ; on the west by Mankadagawahena sold by the Crown.



Surveyor-General's Office,  
Colombo, December 13, 1913.

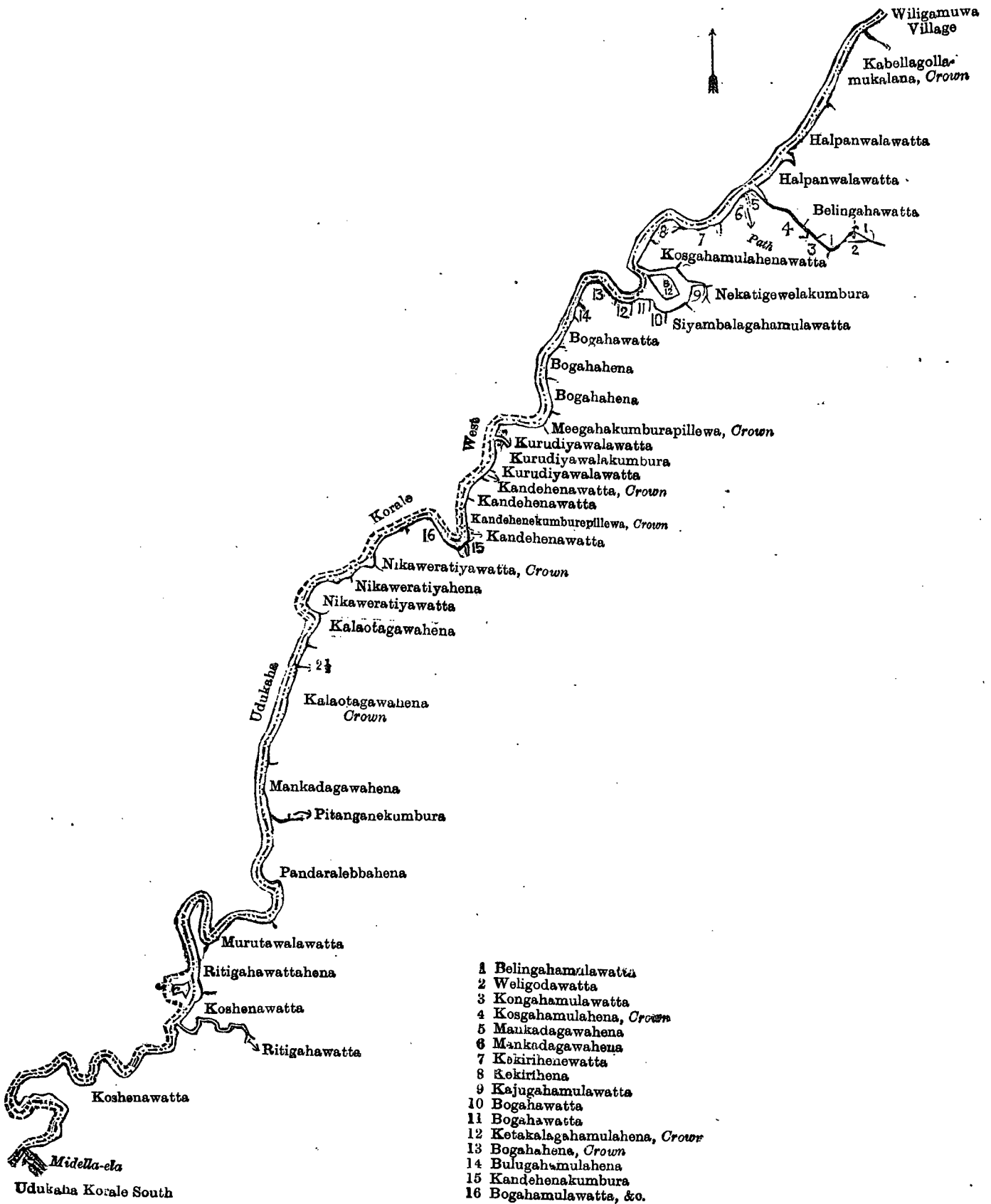
Scale of 8 Chains to an Inch.

A. J. WICKWAR,  
for Surveyor-General.

## IV.—Preliminary plan 447.

Lot.	Name of Land.	Extent, A. R. P.
21½	Path (path)	0 1 3
23½	Ela (stream)	0 0 12
46½	Do.	0 1 16
		0 2 31

and bounded as follows : on the north by Kongahamulawatta sold by the Crown ; on the east by Wewakumburapillewa claimed by Dematawa Mudiyansele Kiri Bandihamy, Unapanduragawattā claimed by Ukkurula, Rukattanagahawatta claimed by Herat Mudiyansele Ukku Banda and others, Innawatta *alias* Ketakalagahamulawatta claimed by Dematawa Mudiyansele Punchi Menika and others, Kapukottuwawatta sold by the Crown, Polwatta claimed by the Crown, a road, Ambagahamulahena claimed by the Crown ; on the south by Ambagahamulahena claimed by the Crown, a road, Ambagahamulahena claimed by the Crown, Kajugahawatta claimed by Parambara Arachchillage Podi Sinno and others ; on the west by Kajugahawatta claimed by Ukkurula, Amunakumbura claimed by Ukku Etana, Innawatta *alias* Ketakalagahawatta claimed by Dematawa Mudiyansele Punchi Menika and others, Tekkekotuwewatta claimed by Parambare Arachchillage Sinnappu Naide and others, Tekkewatta claimed by ditto, Betikandewatta sold by the Crown, Ambagahawatta sold by the Crown, Wewakumbura claimed by Ukku Etana and others.





Surveyor-General's Office,  
Colombo, December 13, 1913.

Scale of 8 Chains to an Inch.

A. J. WICKWAR,  
for Surveyor-General.

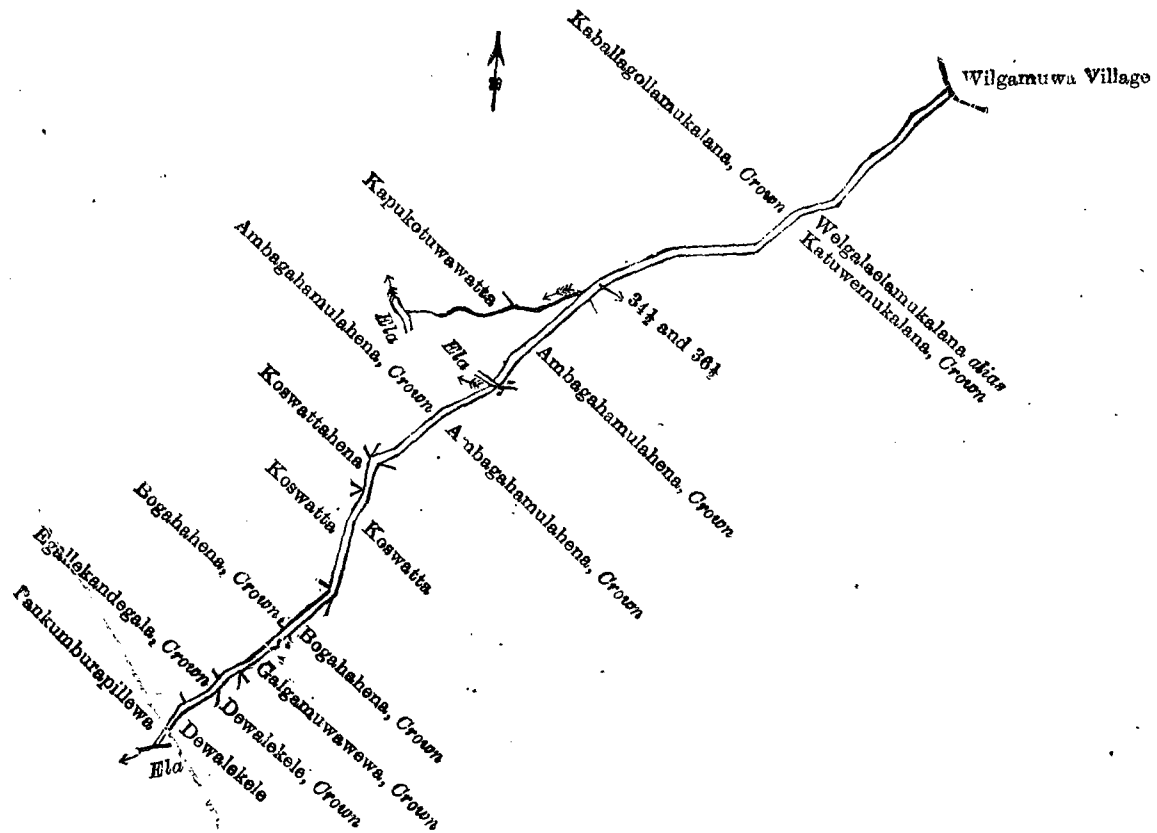
Lot.	Name of Land.
34 1/2	Ela (stream)
36 1/2	Path (path)

V.—Preliminary plan 447.

Extent, A. B. P.
0 0 9
1 0 34

1 1 3

and bounded as follows: on the north by Kappukotuwawatta sold by the Crown, Kaballagollamukalana claimed by the Crown; on the east by the village limit of Wilgamuwa; on the south by Welgalaalamukalana *alias* Kotuwemukalana claimed by the Crown, Ambagahamulahena claimed by the Crown, Koswatta sold by the Crown, Bogahahena claimed by the Crown, Galgamuwawewa claimed by the Crown, Dewalekele claimed by the Crown, Dewalekele sold by the Crown, an ela; on the west by Pankumburapillewa claimed by the Galgamuwa Pansala, Egallekandegala claimed by the Crown, Bogahahena claimed by the Crown, Koswatta sold by the Crown, Koswattahena sold by the Crown, Ambagahamulahena claimed by the Crown, an ela.



Surveyor-General's Office,  
Colombo, December 13, 1913.

Scale of 8 Chains to an Inch.

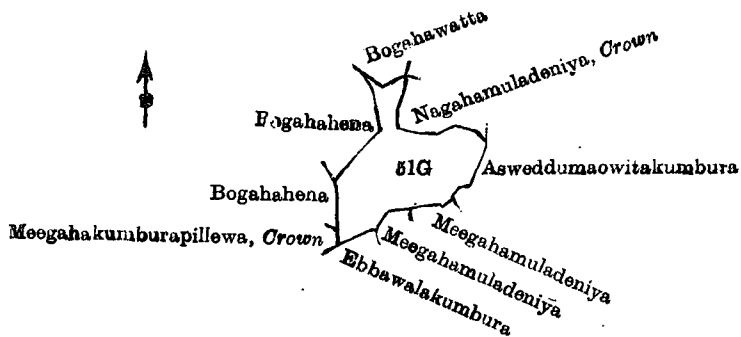
A. J. WICKWAR,  
for Surveyor-General.



## VI.—Preliminary plan 447.

Lot.	Name of Land.	Extent, A. R. P.
51G	Koskandawala (ebba)	2 0 10

and bounded as follows : on the north by Bogahawatta sold by the Crown ; on the east by Nagahamuladeniya claimed by the Crown, Asweddumaowitakumbura claimed by Ukku Etana ; on the south by Meegahamuladeniya claimed by P. Ukku Banda and others, Meegahamuladeniya claimed by P. Mudalihamy and another, Ebbawalakumbura claimed by Dingiri Menika ; on the west by Meegahakumburapillewa claimed by the Crown, Bogahahena sold by the Crown.



Surveyor-General's Office,  
Colombo, December 13, 1913.


Scale of 8 Chains to an Inch.

A. J. WICKWAR,  
for Surveyor-General.

## VII.—Preliminary plan 447.

Lot.	Name of Land.	Extent, A. R. P.
54½	Ela (stream)	0 0 3

and bounded as follows : on the north by Kurudiyawalawatta sold by the Crown ; on the east by Hewankumbura claimed by Punchi Rala ; on the south by Kurudiyawalawatta sold by the Crown ; on the west by Kurudiyawalakumbura claimed by Patiranehelage Menikhamy.



Surveyor-General's Office,  
Colombo, December 13, 1913.

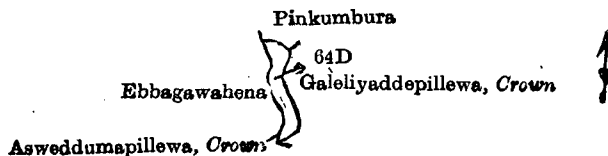
Scale of 8 Chains to an Inch.

A. J. WICKWAR,  
for Surveyor-General.

## VIII.—Preliminary plan 447.

Lot.	Name of Land.	Extent, A. R. P.
64D	Ebba (ebba)	0 1 1

and bounded as follows : on the north by Pinkumbura claimed by the Galgamuwe Pansala ; on the east and south by Galeliyaddepillewa claimed by the Crown ; on the west by Asweddumapillewa claimed by the Crown, Ebbagawahena sold by the Crown.



Surveyor-General's Office,  
Colombo, December 13, 1913.

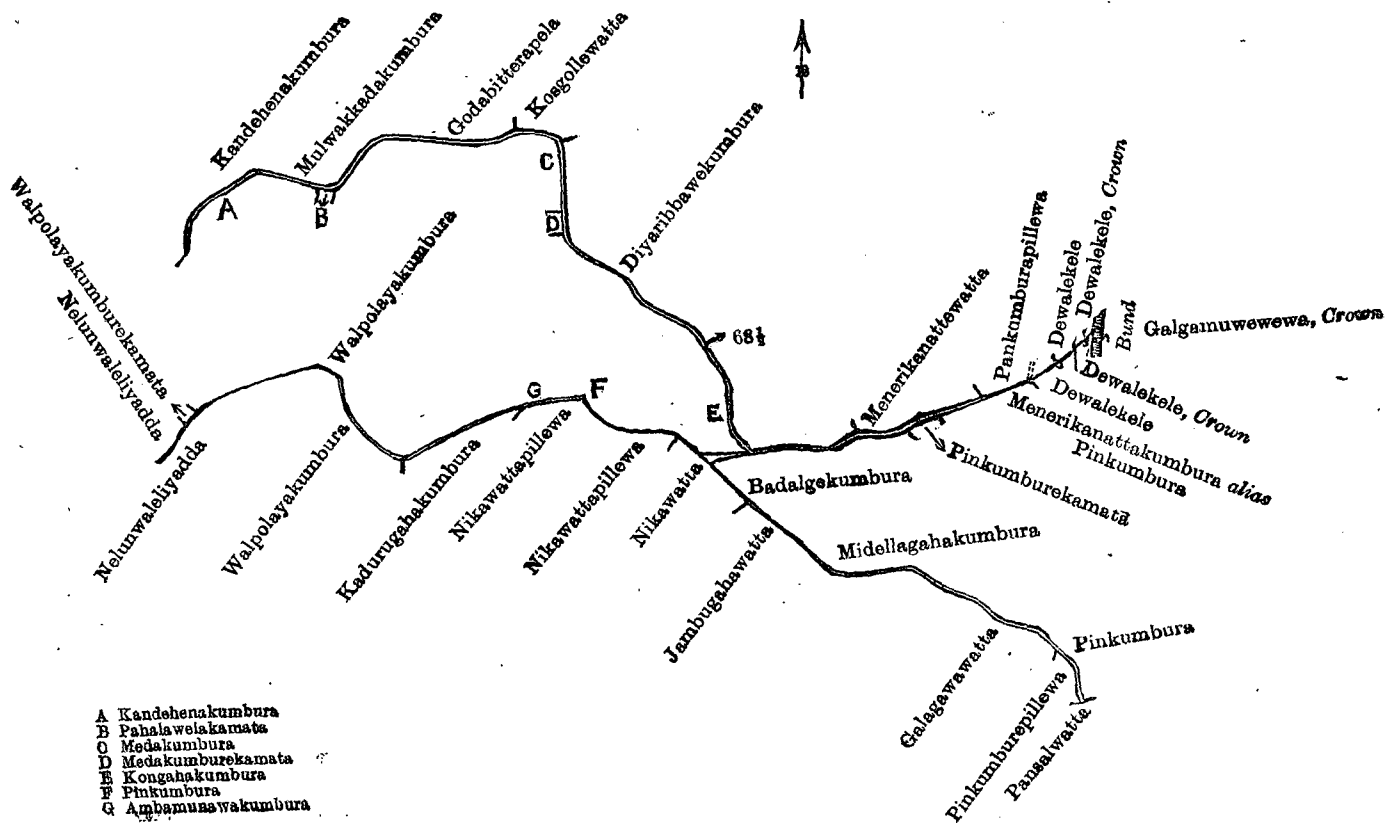
Scale of 8 Chains to an Inch.

A. J. WICKWAR,  
for Surveyor-General.

## IX.—Preliminary plan 447.

Lot.	Name of Land.	Extent, A. R. P.
68½	Ela (ela)	1 2 11

and bounded as follows : on the north by Kandehenakumbura claimed by Patirenehelage Punchi Menika, Mulwakkadakumbura claimed by Patirenehelage Dingiri Menika, Godabitterapela claimed by Kirihamy Vidane and others, Kosgollewatta claimed by Patirenehelage Dingiri Menika and others, Diyaribbawekumbura claimed by Banda, ex-Korala, and others, Menerikanattewatta claimed by the Galgamuwe Pansala, Pankumburapillewa claimed by the Galgamuwe Pansala, Dewalekele sold by the Crown, Dewalekele claimed by the Crown ; on the east by a bund, Galgamuwewewa claimed by the Crown, Dewalekele claimed by the Crown, Dewalekele sold by the Crown, Menerikanattakumbura alias Pinkumbura claimed by the Galgamuwe Pansala, Pinkumburekamata claimed by the Galgamuwe Pansala, Badalgekumbura claimed by Muhandirama, Midellagahakumbura claimed by Punchi Menika and others, Pinkumbura claimed by the Galgamuwe Pansala ; on the south by Pansalawatta claimed by Rewata Unnanse, Pinkumburepillewa claimed by Galgamuwe Pansala, Galagawawatta claimed by Patirenehelage Punchi Menika and others, Jambugahawatta claimed by Rana Henaya and others, Nikawatta claimed by Herat Mudiyansele Banda, ex-Korala, Nikawattapillewa claimed by Dematawe Mudiyansele Banda, ex-Korala, Nikawattapillewa claimed by Parambara Arachchilage Sinnappu Naide, Kadurugahakumbura claimed by Banda, ex-Korala, Walpolayakumbura claimed by ditto, Nelunwaleliyadda claimed by Dematawe Mudiyansele Punchirala and others ; on the west by Nelunwaleliyadda claimed by Dematawe Mudiyansele Banda, ex-Korala, and others, Walpolayakumbura claimed by Banda, ex-Korala, Ambamunawakumbura claimed by D. M. Ukkurala and others, Pinkumbura claimed by Galgamuwe Pansala, Kongahakumbura claimed by Ukku Etana, Medakumburekamata claimed by Banda, ex-Korala, Medakumbura claimed by ditto, Pahalawelakamata claimed by Ukku Naide, Kandehenakumbura claimed by Patirenehelage Punchi Menika.



Surveyor-General's Office,  
Colombo, December 13, 1913.

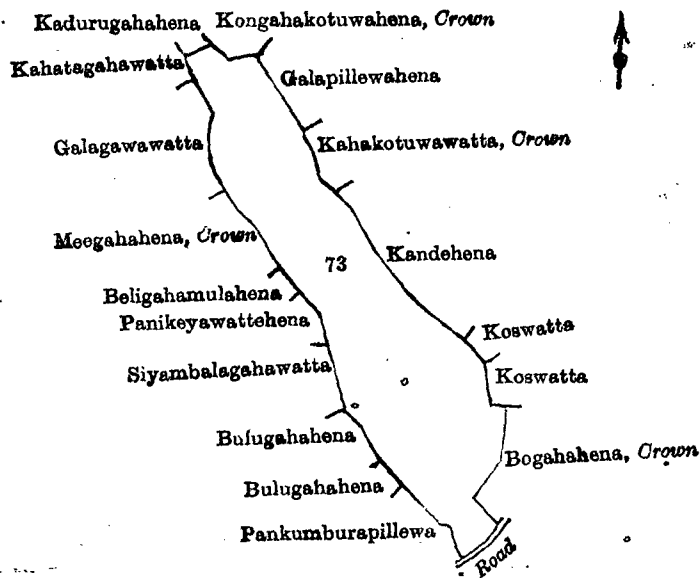
Scale of 8 Chains to an Inch.

A. J. WICKWAR,  
for Surveyor-General.

X.—Preliminary plan 447.

Lot.	Name of Land.	Extent, A. R. P.
73	Egallekandegala	9 0 33

and bounded as follows : on the north by Kadurugahahena sold by the Crown, Kongahakotuwehena claimed by the Crown ; on the east by Galapillewahena sold by the Crown, Kahakotuwawatta sold by the Crown, Kandehena sold by the Crown, Koswatta sold by the Crown, Bogahahena claimed by the Crown ; on the south by a road ; on the west by Pankumburapillewa claimed by Galgamuwa Pansala, Bulugahahena sold by the Crown, Siyambalagahawatta claimed by Pattakaraya-lage Siriyati and others, Panikeyawattehena sold by the Crown, Beligahamulahena sold by the Crown, Meegahahena claimed by the Crown, Galagawawatta claimed by J. Menikhamy, Kahatagahawatta sold by the Crown.



Surveyor-General's Office,  
Colombo, December 13, 1913.

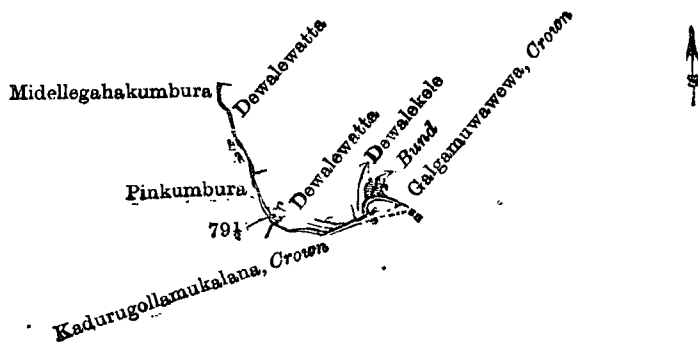
Scale of 8 Chains to an Inch.

A. J. WICKWAR,  
for Surveyor-General.

XI.—Preliminary plan 447.

Lot.	Name of Land.	Extent, A. R. P.
79½	Ela (stream)	0 0 20

and bounded as follows : on the north by Dewalewatta sold by the Crown, Dewalekele sold by the Crown, a bund ; on the east by a bund, a path ; on the south by a path, Kadurugollamukalana claimed by the Crown ; on the west by Pinkumbura claimed by Galgamuwe Pansala, Midellagahakumbura claimed by Patirennehelage Punchi Menika.



Surveyor-General's Office,  
Colombo, December 13, 1913.

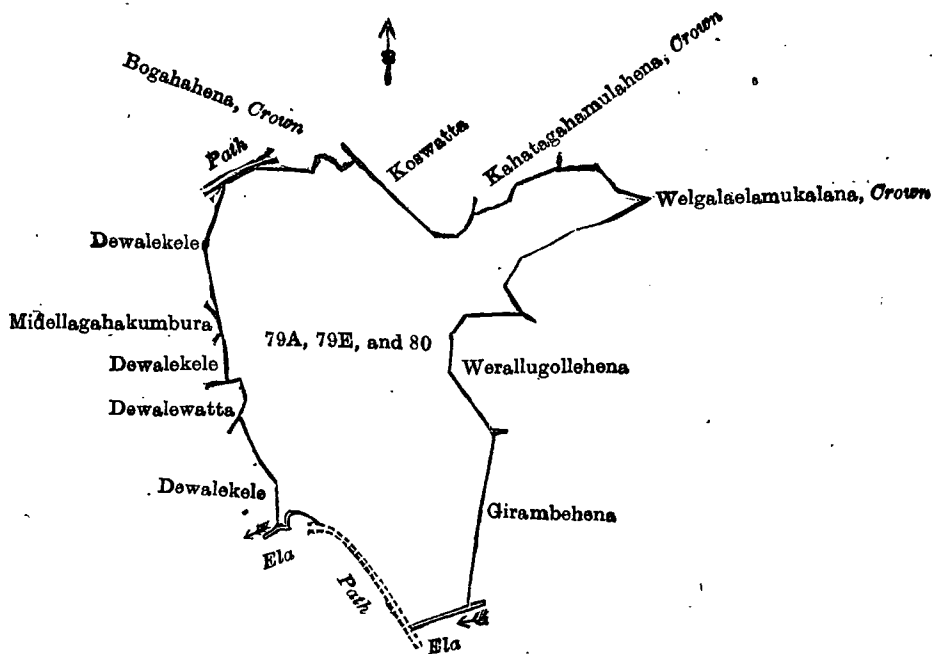
Scale of 8 Chains to an Inch.

A. J. WICKWAR,  
for Surveyor-General.

XII.—Preliminary plan 447.

Lot.	Name of Land.	Extent, A. R. P.
79A	Dewalekele (reservation for tank and bund)	0 2 8
79E	Do. (reservation for bund)	0 1 19
80	Galgamuwawewa (tank with bund)	16 3 29
		17 3 16

and bounded as follows : on the north by a path, Bogahahena claimed by the Crown, Koswatta sold by the Crown, Kahatagahamulahena claimed by the Crown, Welgalaalamukalana claimed by the Crown ; on the east by Welgalaalamukalana claimed by the Crown, Werallugollehena sold by the Crown, Girambehena sold by the Crown ; on the south by an ela, a path, an ela ; on the west by Dewalekele sold by the Crown, Dewalewatta sold by the Crown, Dewalekele sold by the Crown, Midellagahakumbura claimed by Patirannahelage Punchi Menika, Dewalekele sold by the Crown.



Surveyor-General's Office,  
Colombo, December 13, 1913.

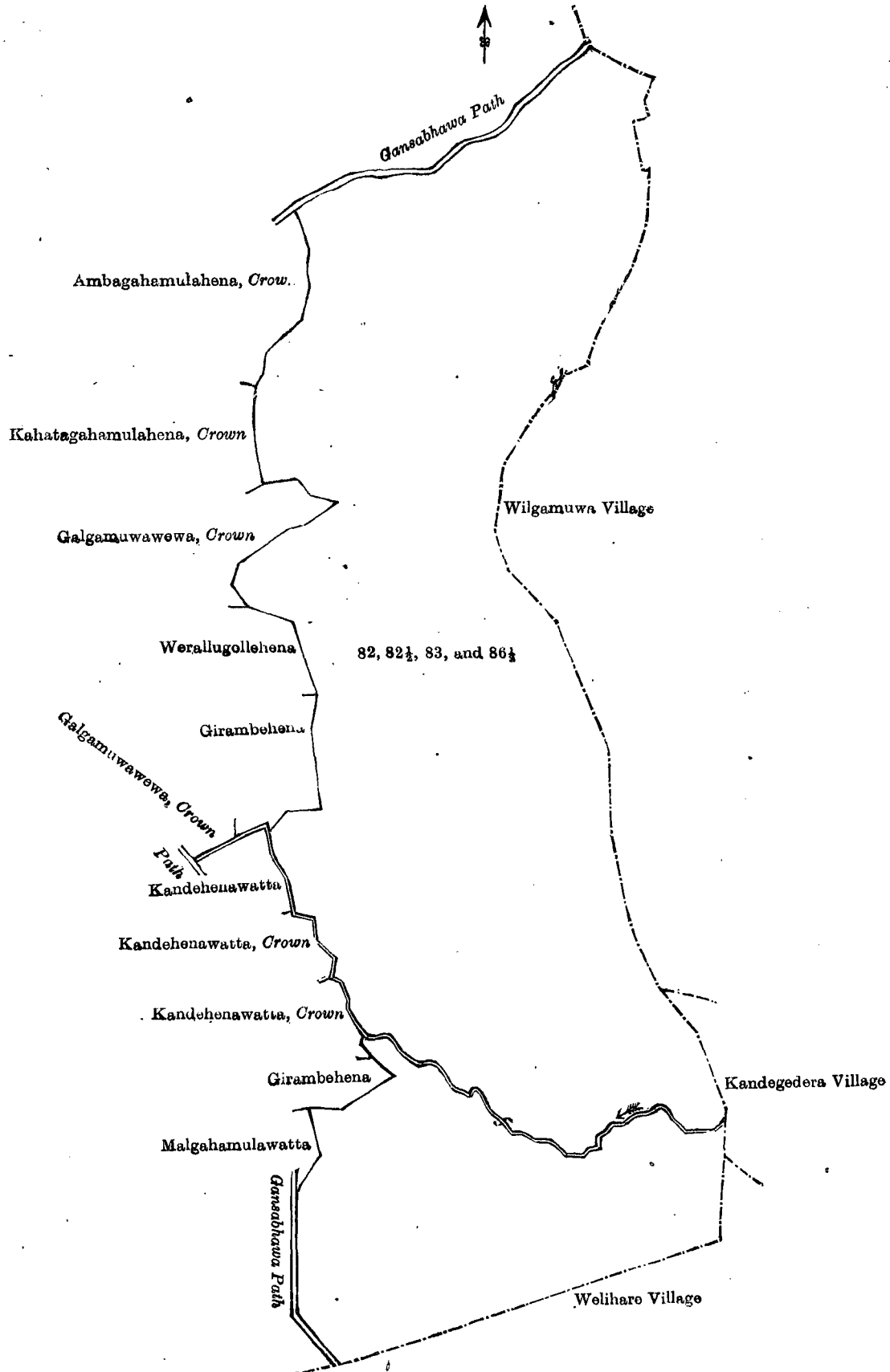
Scale of 8 Chains to an Inch.

A. J. WICKWAR,  
for Surveyor-General.

XIII.—Preliminary plan 447.

Lot.	Name of Land.	Extent, A. R. P.
82	Welgalaalamukalana alias Katuwemukalana (forest)	81 0 14
82½	Ela (stream)	0 0 2
83	Welgalaalamukalana (forest)	22 3 31
86½	Welgolla-ela (stream)	0 1 35
		104 2 2

and bounded as follows : on the north by a Gansabhawa path ; on the east by the village limit of Wilgamuwa, the village limit of Kandegedera, the village limit of Welihare ; on the south by the village limit of Welihare ; on the west by a Gansabhawa path, Malgahamulawatta sold by the Crown, Girambehena sold by the Crown, Kandehenewatta claimed by the Crown, Kandehenawatta sold by the Crown, a path, Galgamuwewewa claimed by the Crown, Girambehena sold by the Crown, Werallugollehena sold by the Crown, Galgamuwewewa claimed by the Crown, Kahatagahamulahena claimed by the Crown, Ambagahamulahena claimed by the Crown.



Surveyor-General's Office,  
Colombo, December 13, 1913.

Scale of 8 Chains to an Inch.

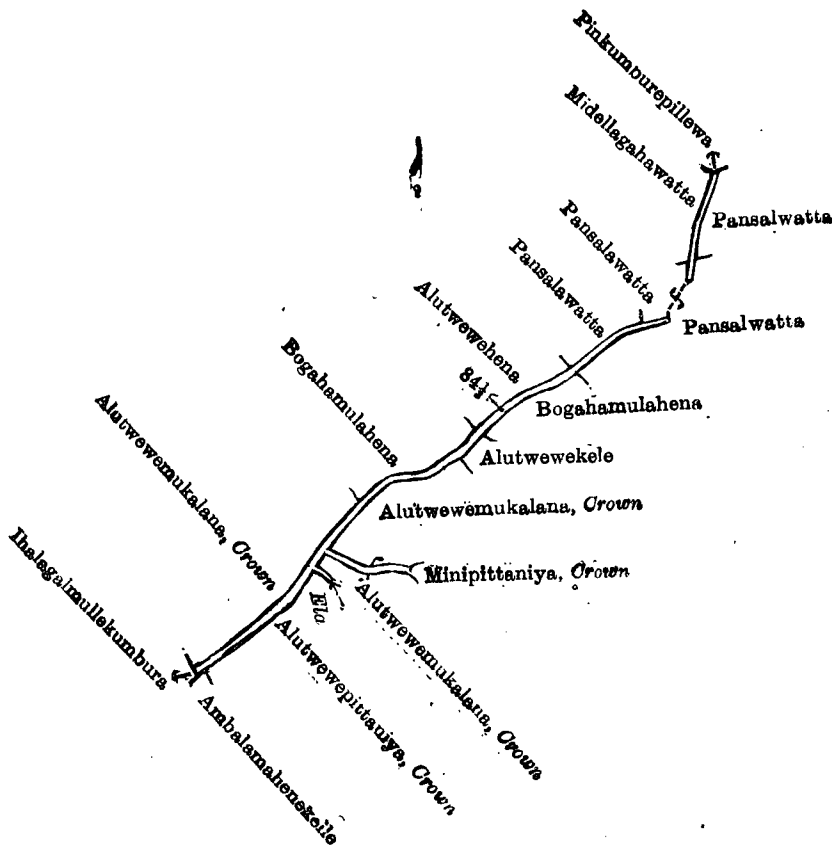
A. J. WICKWAR,  
for Surveyor-General.

XIV.—Preliminary plan 447.

Lot.	Name of Land.	Extent, A. R. P.
84½	Path (path)	0 3 4

and bounded as follows : on the north by Bogahamulahena sold by the Crown, Alutwewehena sold by the Crown, Pansalawatta sold by the Crown, Pansalawatta claimed by Rewata Unnanse, Midellagahawatta claimed by Punchi Menika and others, Pinkumburepillewa claimed by the Galgamuwa Pansala ; on the east by Pansalawatta claimed by Rewata Unnanse, Pansalawatta claimed by the Galgamuwa Pansala ; on the south by Bogahamulahena sold by the Crown, Alutwewekele sold by the Crown, Alutwewemukalana claimed by the Crown, Minipittaniya claimed by the Crown, Alutwewemukalana claimed

by the Crown, an ela, Alutwewepittaniya claimed by the Crown, Ambalamahenekelle claimed by Basnaikeralalage Punchirala; on the west by Ihalagalmullekumbura claimed by P. Mudalihamy and others, Alutwewemukalana claimed by the Crown.



Surveyor-General's Office,  
Colombo, December 13, 1913.

Scale of 8 Chains to an Inch.

A. J. WICKWAR,  
for Surveyor-General.

XV.—Preliminary plan 447.

Lot.	Road	Name of Land.	Extent, A. R. P.
88½	..	..	0 3 24


and bounded as follows: on the north by Dewalekele sold by the Crown, Dewalekele claimed by the Crown, an ela, Kadurugollamukalana claimed by the Crown; on the east by Galgamuwawewa claimed by the Crown, an ela, Kandehenawatta sold by the Crown, Kandehenawatta claimed by the Crown, Girambehena sold by the Crown, Malgahamulawatta sold by the Crown, Welgalaalamukalana claimed by the Crown; on the south by the village limit of Welihare; on the west by Kadurugollamukalana claimed by the Crown, Malgahamulawatta sold by the Crown, Kandehenawatta claimed by Patirannehalage Punchi Menika and others, Kandehenawatta claimed by Abeykoon Mudiyansele Kawrala and others, Kandehena claimed by Nelundeniya Heneyalage Hetuwa Heneya, Kandehena claimed by Abeykoon Mudiyansele Kawrala, Kadurugollamukalana claimed by the Crown, Dewalekele sold by the Crown, an ela.

[For Diagram see page 986.]

XVI.—Preliminary plan 447.

Lot.	Ela (stream)	Name of Land.	Extent, A. R. P.
102½	..	..	0 0 5

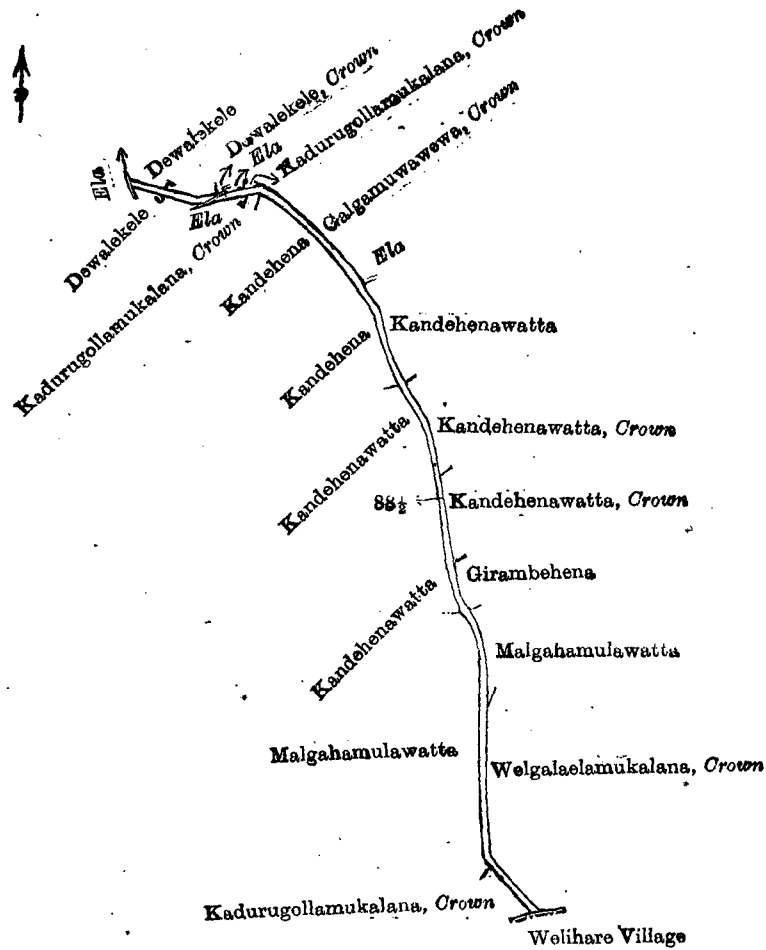
and bounded as follows: on the north, east, south, and west by Kadurugahakumbura claimed by Banda, ex-Korala.



Surveyor-General's Office,  
Colombo, December 13, 1913.

Scale of 8 Chains to an Inch.

A. J. WICKWAR,  
for Surveyor-General.



Surveyor-General's Office,  
Colombo, December 13, 1913.

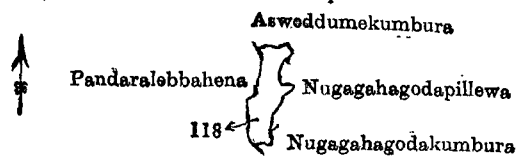
Scale of 8 Chains to an Inch.

A. J. WICKWAR,  
for Surveyor General.

XVII.—Preliminary plan 447.

Lot.	Name of Land.	Extent, A. R. P.
118	Pandoralebba (ebba)	0 1 28

and bounded as follows : on the north by Asweddumekumbura claimed by Asurappuli Henayalage Sitta Vidana Henaya ; on the east by Asweddumekumbura claimed by Asurappuli Henayalage Sitta Vidana Henaya, Nugagahagodapillewa sold by the Crown, Nugagahagodakumbura claimed by Patiranehalage Dingiri Menika ; on the south by Nugagahagodakumbura claimed by Patiranehalage Dingiri Menika ; on the west by Pandaralebbahena sold by the Crown.



Surveyor-General's Office,  
Colombo, December 13, 1913.


Scale of 8 Chains to an Inch.

A. J. WICKWAR,  
for Surveyor-General.

XVIII.—Preliminary plan 447.

Lot.	Name of Land.	Extent, A. R. P.
122½	Ela (stream)	0 0 5

and bounded as follows : on the north by Pitanganapillewa claimed by Parambara Arachchillage Punchi Appu Naide and others, Puwakgahakotuwekumbura claimed by Mohotti Banda, Arachchi ; on the east by Puwakgahakotuwekumbura claimed by Mohotti Banda, Arachchi and others ; on the south by Asweddumekumbura claimed by Asurappuli Henayalage Sitta Vidana Henaya ; on the west by Pitanganekumbura claimed by Ukku Menika.



Surveyor-General's Office,  
Colombo, December 13, 1913.

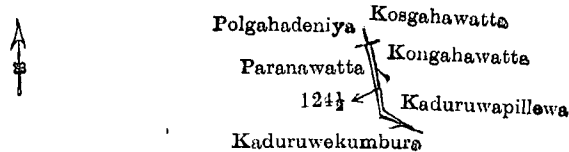
Scale of 8 Chains to an Inch.

A. J. WICKWAR,  
for Surveyor-General.

## XIX.—Preliminary plan 447.

Lot.	Name of Land.	Extent, A. R. P.
124½	Path	0 0 9

and bounded as follows: on the north by Polgahadeniya claimed by Kodapalu Lekamalage Herathamy and others, Kosgahawatta claimed by Kodapalu Lekamalage Herathamy and others; on the east by Kongahawatta sold by the Crown, Kaduruwapillewa sold by the Crown; on the south by Kaduruwekumbura claimed by Kiri Mallu Ridi and others; on the west by Paranawatta claimed by Patirennelohage Mudalihamy, *ex-Vidane*.



Surveyor-General's Office,  
Colombo, December 13, 1913.

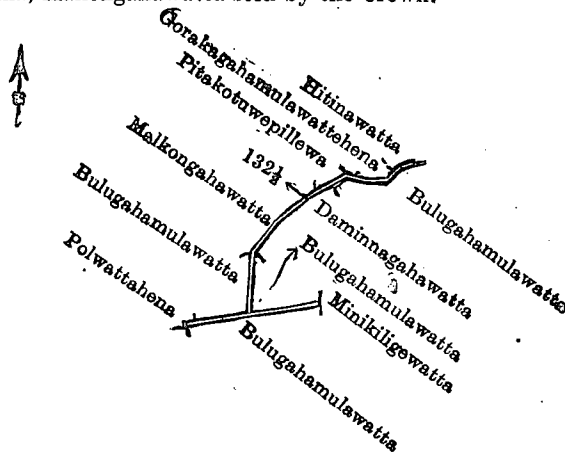
Scale of 8 Chains to an Inch.

A. J. WICKWAR,  
for Surveyor-General.

## XX.—Preliminary plan 447.

Lot.	Name of Land.	Extent, A. R. P.
132½	Dewata (path)	0 0 32

and bounded as follows: on the north by Malkongahawatta sold by the Crown, Pitakotuwepillewa claimed by Badalge Ukku Nachchire, Gorakagahamulawattehena claimed by Kapu Mudiyansele Uku Menika and others, Hitinawatta claimed by Rana Henaya and others; on the east by Bulugahamulawatta sold by the Crown, Daminnagahawatta sold by the Crown, Bulugahamulawatta claimed by Hangedi Naideloge Tikiri Naide, Minikiligewatta sold by the Crown; on the south by Bulugahamulawatta sold by the Crown; on the west by Polwattahena sold by the Crown, Bulugahamulawatta claimed by Badalge Mohandirama, Makongahawatta sold by the Crown.



Surveyor-General's Office,  
Colombo, December 13, 1913.


Scale of 8 Chains to an Inch.

A. J. WICKWAR,  
for Surveyor-General.

## XXI.—Preliminary plan 447.

Lot.	Name of Land.	Extent, A. R. P.
163½	Bund (old bund)	0 0 10

and bounded as follows: on the north by Wewagawahena claimed by the Crown; on the east by Wewagawatta *alias* Dematagollawatta claimed by the Crown; on the south and west by Pitawalawewakumbura claimed by Jalat Mudiyansele Mudalihamy.



Surveyor-General's Office,  
Colombo, December 13, 1913.

Scale of 8 Chains to an Inch.

A. J. WICKWAR,  
for Surveyor-General.

## XXII.—Preliminary plan 447.

Lot.	Name of Land.	Extent, A. R. P.
168½	Path (path)	0 2 25
202½	Hompolahena (reservation for path)	0 0 36

0 3 21

and bounded as follows: on the north by Kalukongahahena sold by the Crown, Imbulgahahena sold by the Crown, Ambagahamulawatta claimed by Meewewe Lekamalage Uku Banda; on the east by an *ela*, Lindagawakumburewatta claimed by M. L. Appuhamy and others, Waduressahena claimed by the Crown, Maragahawatta claimed by the Crown, Walapathahahena claimed by the Crown, Pathamullahenewatta claimed by the Crown, Kolongahawatta sold by the Crown; on the south by the village limit of Nallura; on the west by Hompolehena claimed by J. M. Don Mohotti Appuhamy and others, Hompolehena claimed by Jacolis Perera.



Surveyor-General's Office,  
Colombo, December 13, 1913.

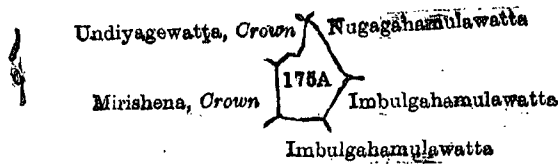
Scale of 8 Chains to an Inch.

A. J. WICKWAR,  
for Surveyor-General.

XXIII.—Preliminary plan 447.

Lot.	Name of Land.	Extent, A. R. P.
175A	Nugagahamulahena	0 3 4

and bounded as follows: on the north by Nugagahamulawatta claimed by Meewewe Lekamalage Punchirala, *ex-Arachchi*; on the east by Imbulgahamulawatta sold by the Crown; on the south by Imbulgahamulawatta sold by the Crown; on the west by Mirishena claimed by the Crown, Undiyagewatta claimed by the Crown.



Surveyor-General's Office,  
Colombo, December 13, 1913.

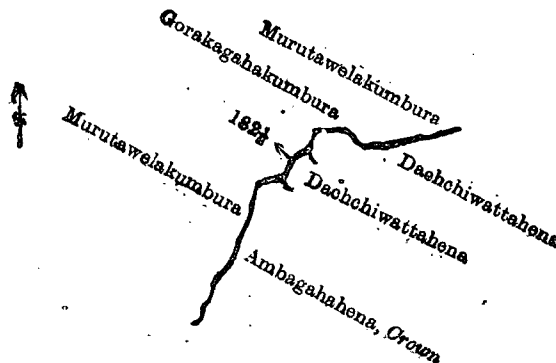
Scale of 8 Chains to an Inch.

A. J. WICKWAR,  
for Surveyor-General.

XXIV.—Preliminary plan 447.

Lot.	Name of Land.	Extent, A. R. P.
182 1/2	Ela (stream)	0 0 25

and bounded as follows: on the north by Gorakagahakumbura claimed by Patirennhelage Mudalihamy, *ex-Vidane*, Murutawelakumbura claimed by Patirennhelage Punchi Menika and others; on the east by Dachchiwattahena sold by the Crown; on the south by Ambagahahena claimed by the Crown; on the west by Murutawelakumbura claimed by Herat Mudiyansele Punchi Banda.



Surveyor-General's Office,  
Colombo, December 13, 1913.

Scale of 8 Chains to an Inch.

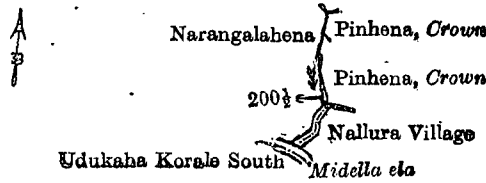
A. J. WICKWAR,  
for Surveyor-General.



XXV.—Preliminary plan 447.

Lot.	Name of Land.	Extent, A. R. P.
200½	Ela (stream)	0 0 9

and bounded as follows : on the north by Narangalahena sold by the Crown, Pinhena claimed by the Crown ; on the east by Pinhena sold by the Crown, the village limit of Nallura ; on the south by the Midella-ela (the boundary of Udukaha Korale South) ; on the west by Narangalahena sold by the Crown.



Surveyor-General's Office,  
Colombo, December 13, 1913.

Scale of 8 Chains to an Inch.

A. J. WICKWAR,  
for Surveyor-General.

XXVI.—Preliminary plan 447.

Lot.	Name of Land.	Extent, A. R. P.
209½	Ela (stream)	0 0 6

and bounded as follows : on the north and east by Wewekumbura claimed by Meewewelekamalage Punchirala, ex-Arachchi ; on the south by the village limit of Nallura ; on the west by Pitawelapillewa sold by the Crown.



Surveyor-General's Office,  
Colombo, December 13, 1913.

Scale of 8 Chains to an Inch.

A. J. WICKWAR,  
for Surveyor-General.

XXVII.—Preliminary plan 447.

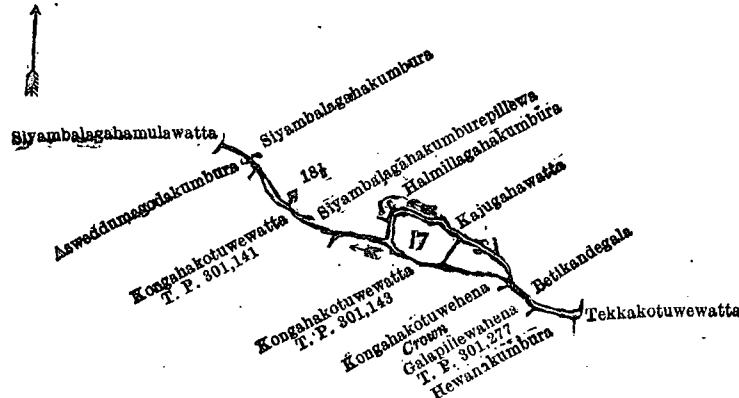
Lot.	Name of Land.	Extent, A. R. P.
18½	Ela (stream)	0 1 13

and bounded as follows : on the north by Siyambalagahakumbura claimed by Ukku Manamali, Siyambalagahakumburepillewa claimed by P. A. Dingiri Manamali, Halmillagahakumbura claimed by Padiya Manamali and others, Kajugahawatta claimed by ditto, Betikandegala sold by the Crown under the Waste Lands Ordinances ; on the east by Tekkakotuwegatta claimed by Parambara Arachchilage Sinnappu Naide and others ; on the south by Hewanakumbura claimed by Parambara Arachchilage Puchi Appu and others, Galapillewahena sold by the Crown (T. P. 301,277), Kongahakotuwegatta claimed by the Crown, Kongahakotuwegatta sold by the Crown (T. P. 301,143), Kongahakotuwegatta sold by the Crown (T. P. 301,141), Asweddumagodakumbura claimed by Kirihamy Vidane and others ; on the west by Siyambalagahamulawatta claimed by P. A. Ukku Manamali.

NOTE.—The following lot lying within the above boundaries is excluded from this part of the order, and its extent of 1 rood and 33 perches is not included in the acreage of 1 rood and 13 perches given above :—

Preliminary plan 447.

Lot.	Name of Land.	Extent, A. R. P.
17	Kajugahawatta (T. P. 301,144)	0 1 33



Surveyor-General's Office,  
Colombo, September 25, 1914.

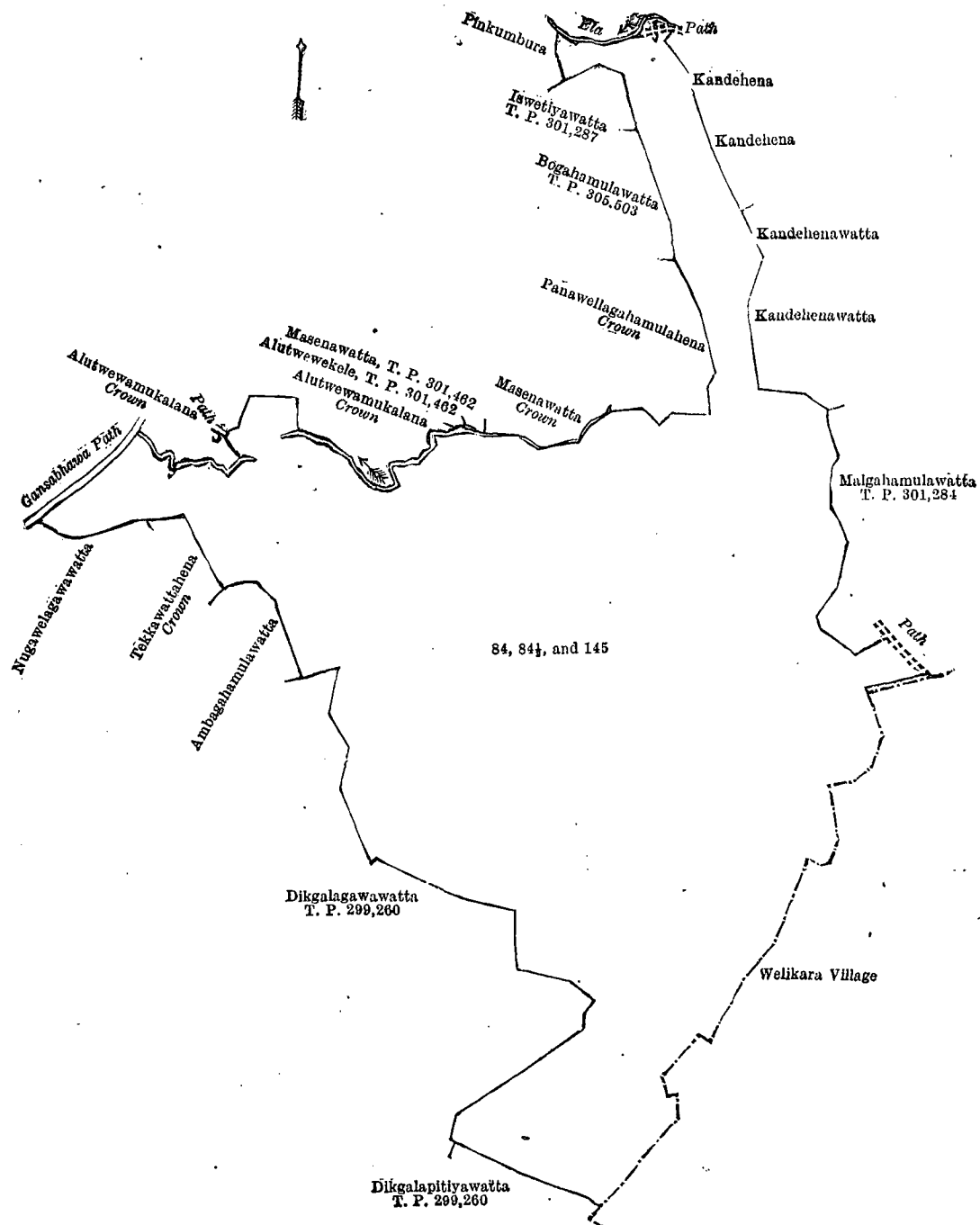
Scale of 8 Chains to an Inch.

G. K. THORNHILL,  
for Acting Surveyor-General.

XXVIII.—Preliminary plan 447.

Lot.	Name of Land.	Extent, A. R. P.
84	Kadurugollamukalana (forest)	76 1 1
84½	Ela (stream)	0 2 3
145	Minipittaniya (burial ground)	0 2 35
		77 1 39

and bounded as follows : on the north by Alutwewamukalana to be declared the property of the Crown under the Waste Lands Ordinances, a path, Alutwewamukalana to be declared the property of the Crown under the Waste Lands Ordinances, Alutwewekele sold by the Crown (T. P. 301,462), Masenawatta sold by the Crown (T. P. 301,462), Masenawatta belonging to the Crown, Panawellagahamulahena belonging to the Crown, Bogahamulawatta sold by the Crown (T. P. 305,503), Iswetiawatta sold by the Crown (T. P. 301,287), Pinkumbura claimed by Galgamuwa Pansala, an ela, a path ; on the east by Kandehena claimed by Abeykoon Mudiyansele Kavrana and others, Kandehena claimed by Nelundeniye Heneyalage Hetuwa Henaya, Kandehenawatta claimed by Abeykoon Mudiyansele Kavrana and another, Kandehenawatta claimed by Patirenehelage Punchi Menika and another, Malgahamulawatta sold by the Crown (T. P. 301,284), a path, the village limit of Welikare ; on the south by Dikgalapitiyawatta sold by the Crown (T. P. 299,260) ; on the west by Dikgalagawatta sold by the Crown (T. P. 299,260), Ambagahamulawatta claimed by Basnayakaralage Appuhamy and another, Tekkawattahena belonging to the Crown, Nugawelagawawatta (private), Gansabhawa path.



Surveyor-General's Office,  
Colombo, September 25, 1914.

Scale of 8 Chains to an Inch.

G. K. THORNHILL,  
for Acting Surveyor-General.

December 18, 1914.

M. T. ARCHIBALD,  
Special Officer.

## Anuradhapura S. O. No. 739.

Order under Section 2 of "The Waste Lands Ordinances of 1897, 1899, 1900, and 1903,"  
declaring Lands to be Crown Property.

In the matter of the lands commonly called or known as Pihimbiyagollewakele, Kongahawela (road reservation), &c., situate in the village of Pihimbiyagollewa, in the Pahala Kende tulana of the Kende korale of the Nuwaragam palata, in the North-Central Province, and of "The Waste Lands Ordinances of 1897, 1899, 1900, and 1903."

THE notice required by section 1 of "The Waste Lands Ordinances of 1897, 1899, 1900, and 1903," having been duly published in manner prescribed by that section in respect of the above-named lands (*vide* Notice No. 5,334), and no claim having been made to the said lands or to any interest therein within the period of three months from the date specified in the said notice, I, Thomas Graham Willett, Special Officer appointed under section 28 of the said Ordinances, under and by virtue of the powers vested in me in that behalf by section 2 of the said Ordinances, do hereby on March 20, 1915, order and declare that the said lands, as more fully described herein below, situate in the village of Pihimbiyagollewa, in the Pahala Kende tulana of the Kende korale of the Nuwaragam palata, in the North-Central Province, and shown as lots 1, 1B, 1C, 2A, 3A, 4A, 6, 7, 7B, 9, 10, 11A, 11B, 11C, 11D, 13, 15, 17A, 17B, 19, 22, 22½, 23, 24, 25, 28, 29, 30, 31, 31A, 31E, 31G, 31H, 31I, 31J, 31L, 31M, 31½, 32, 33, 34, 35, 36, 37, 38, 38A, 38B, 39, 40, 41, 42 in preliminary plan 580, and in the annexed diagram, and containing in extent 1,115 acres and 37 perches, are the property of the Crown.

## Description of the Lands referred to.

The following lots situated in the village of Pihimbiyagollewa, in the Pahala Kende tulana of the Kende korale of the Nuwaragam palata, in the North-Central Province, as described in the annexed diagram:—

## Preliminary plan 580.

Lot.	Name of Land.	Extent, A. R. P.	Lot.	Name of Land.	Extent, A. R. P.
1	Pihimbiyagollewakele	73 3 24	30	Minipittaniya	1 0 0
1B	Do.	1 0 12	31	Pihimbiyagollewamukalana	321 1 35
1C	Do.	0 1 32	31A	Do.	1 2 9
2A	Accersidama	0 0 26	31E	Do.	185 2 4
3A	Kongahawela (road reservation)	0 1 17	31G	Do.	4 0 3
4A	Palugahaidama (road reservation)	0 2 4	31H	Do.	126 2 18
6	Godahena	2 2 1	31I	Do.	0 1 10
7	Andaragollewelanda	74 2 4	31J	Do.	1 2 0
7B	Andaragollewa (bund reservation)	1 1 10	31L	Do.	17 1 10
9	Andaragollewawewa	8 3 15	31M	Do.	29 2 30
10	Oyagawabima	0 0 14	31½	Pihimbiyagollewakele	0 0 26
11A	Stream reservation	1 1 12	32	Siyambalagaswewa (tank and bund)	2 1 6
11B	Road reservation	0 2 18	33	Ela	0 0 24
11C	Paragawabima	0 0 22	34	Adipara	0 0 20
11D	Do.	0 3 7	35	Ela	1 0 18
13	Welegale	1 0 23	36	Boralupara	5 3 38
15	Puranawelagawabima	1 0 4	37	Karathepara	0 0 35
17A	Road reservation	0 2 34	38	Horow and Wanelawal	5 3 15
17B	Reservation (for cart track)	0 0 12	38A	Do.	0 2 15
19	Dekendepaulakele	4 2 38	38B	Do.	1 0 8
22	Tisbamba	3 0 34	39	Karathepara	0 2 28
22½	Road reservation	0 0 8	40	Do.	0 1 4
23	Ambalama	0 0 2	41	Ela	0 0 18
24	Kadai	0 0 17	42	Adipara	0 1 2
25	Do.	0 0 22			
28	Pihimbiyagollewawewa	229 1 24			1,115 0 37
29	Vihare	0 0 25			

and bounded as follows: on the north by the village limit of Kohatiyagollewa, the village limit of Galweragollewa; on the east by the village limit of Wewelketiya, the village limit of Tambalagollewa; on the south by the village limit of Balahondawewa, the village limit of Kolibendewa; on the west by the village limit of Kirimetiya, the village limit of Gangurannepotana.

NOTE.—The following lots lying within the above boundaries are excluded from this order, and their aggregate acreage of 147 acres and 33 perches is not included in the acreage of 1,115 acres and 37 perches given above:—

## Preliminary plan 580.

Lot.	Name of Land.	Extent, A. R. P.	Lot.	Name of Land.	Extent, A. R. P.
A 3	Kongahawela, T. Ps. 223,792 and 223,793	8 1 24	B 31½	Pihimbiyagollewekele, part of T. P. 281,045	1 0 9
A 4	Palugahaidama, T. P. 254,984	3 1 20	8	Andaragollewawela, T. Ps. 196,883, 238,778	9 0 9
B 5	Oyagawa-accara, T. Ps. 233,009, 233,008, 202,738, 240,966, 230,150	8 2 35	27	Pullayar Kovil	0 0 24
B 5A	Do.	0 0 10	1A	Pihimbiyagollewakele	4 0 20
B 11	Accaraidama, T. Ps. 230,956, 202,740, 202,742, 207,004, 160,666, &c.	44 3 19	2	Accaraidama	4 2 5
B 16	Puranawela	19 3 1	7A	Andaragollewawela (encroachment)	1 1 32
B 17	Migahaidama, T. Ps. 242,134, 255,414	3 0 38	18A	Reservation for road	0 0 17
B 18	Galewela, T. P. 244,760, &c.	21 3 17	31B	Pihimbiyagollewamukalana	1 2 8
B 20	Road reservation	0 0 10	31C	Do.	2 1 30
B 21	Gangoda	8 1 26	31D	Do.	1 2 6
B 22½	Pihimbiyagollewekele, part of T. P. 281,045	0 0 11	31K	Do.	2 0 11
B 26	Accaraidama, T. P. 182,164	0 1 11			147 0 33

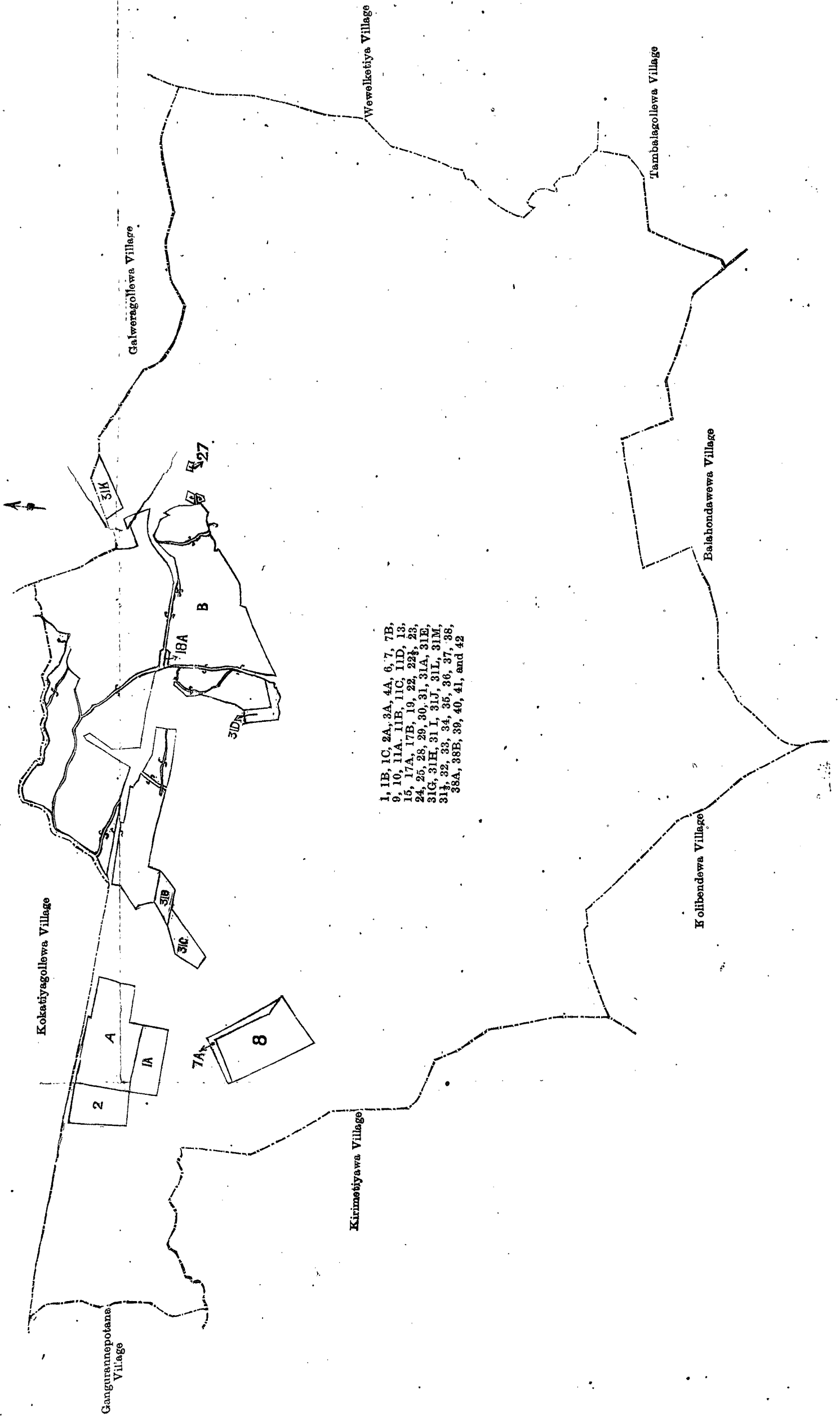
[For Diagram see page 992.]

It is hereby notified that the correct extent of lot 3 O, Bogahalanda, appearing in Uva Final Order No. 1,945, at pages 839 to 840 of Part IV. of the *Government Gazette* of June 4, 1915, should be 20 acres and 26 perches, and not 26 acres and 20 perches as incorrectly printed therein.

June 21, 1915.

H. O. Fox,  
Special Officer.

D 7



1, 1B, 1C, 2A, 3A, 4A, 6, 7, 7B,  
 9, 10, 11A, 11B, 11C, 11D, 13,  
 15, 17A, 17B, 19, 22, 22A, 23,  
 24, 25, 28, 29, 30, 31, 31A, 31E,  
 31G, 31H, 31I, 31J, 31L, 31M,  
 31N, 32, 33, 34, 35, 36, 37, 38,  
 38A, 38B, 39, 40, 41, and 42

Surveyor-General's Office,  
 Colombo, June 2, 1914.

Scale of 16 Chains to an Inch.

G. K. THORNHILL,  
 for Acting Surveyor-General.

March 20, 1915.

T. G. WILLETT,  
 Special Officer.