

Ceylon Government Gazette

Published by Authority.

No. 6,725 — FRIDAY, JULY 2, 1915.

PART I.—General: Minutes, Proclamations, Appointments, and General Government Notifications.
 PART II.—Legal and Judicial.
 PART III.—Provincial Administration.
 PART IV.—Land Settlement.
 PART V.—Mercantile, Marine, Municipal, Local, &c.

Separate paging is given to each Part in order that it may be filed separately.

Part IV.—Land Settlement.

	PAGE	PAGE
Final Orders	993	Preliminary Notices

FINAL ORDERS.

Kurunegala S. O. No. 1,076.

Order under Section 4, Sub-section (1), of "The Waste Lands Ordinances of 1897, 1899, 1900, and 1903," declaring Land to be Crown Property.

In the matter of the land commonly called or known as Alutwewemukulana, situate in the village of Galgamuwa, in the Udukaha Korale East of the Dambadeni hatpattu of the Kurunegala District, in the North-Western Province, and of "The Waste Lands Ordinances of 1897, 1899, 1900, and 1903."

WHEREAS in pursuance of section 1 of the said Ordinances it was duly notified on March 6, 1914, that if no claim to the land commonly called or known as Alutwewemukulana, situate in the village of Galgamuwa, in the Udukaha Korale East of the Dambadeni hatpattu of the Kurunegala District, in the North-Western Province, containing in extent 4 acres 1 rood and 14 perches, and shown as lot 144 in preliminary plan 447 as described in the annexed diagram, was made to Mungo Tennant Archibald, Special Officer appointed under section 28 of the said Ordinances, within the period of three months from the date specified in such notice, such land would be deemed the property of the Crown, and dealt with on account of the Crown (*vide* Notice No. 5,142):

And whereas Pathirennalahe Kirihamy made claim thereto and whereas the said claimant entered into an agreement dated August 7, 1914, whereby in consideration of being declared the purchaser of lot 146 in the same block survey preliminary plan for a sum of Rs. 60, he withdrew his claim to the said lot 144, I, Mungo Tennant Archibald, under and by virtue of the powers vested in me in that behalf by section 4 of the said Ordinances, do hereby on December 18, 1914 order and declare under section 4, sub-section (1), of the said Ordinances, that the said land, as more fully described herein below, is the property of the Crown.

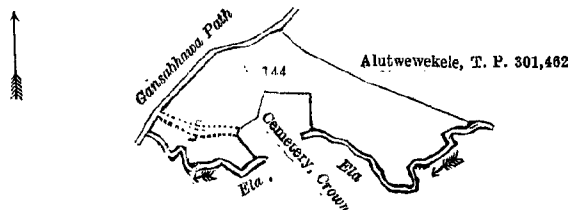
Description of the Land referred to.

The following lot situated in the village of Galgamuwa, in the Udukaha Korale East of the Dambadeni hatpattu of the Kurunegala District, in the North-Western Province, as described in the annexed diagram:—

Preliminary plan 447.

Lot.	Name of Land.	Extent, A. R. P.
144	Alutwewemukulana	4 1 14

and bounded as follows: on the north by Gansabhawa path, Alutwewekele sold by the Crown (T. P. 301,462); on the east by Alutwewekele sold by the Crown (T. P. 301,462), an ela; on the south by an ela, cemetery declared to be the property of the Crown under the Waste Lands Ordinances, an ela; on the west by an ela, a Gansabhawa path.



Surveyor-General's Office,
Colombo, September 25, 1914.

Scale of 8 Chains to an Inch.

December 18, 1914.

M. T. ARCHIBALD,
Special Officer.

G. K. THORNHILL,
for Acting Surveyor-General.

Uva S. O. No. 1,958.

Order under Sections 2 and 4, Sub-section (1), of "The Waste Lands Ordinances of 1897, 1899, 1900, and 1903," declaring Lands to be Crown Property.

In the matter of the lands commonly called or known as Welimitiyawapatana, Helamudunapatana, &c., situate in the village of Alugolla, in the Dambawinipalata korale of the Udukinda division, in the Province of Uva, and of "The Waste Lands Ordinances of 1897, 1899, 1900, and 1903."

WHEREAS in pursuance of section 1 of the said Ordinances it was duly notified on October 20, 1911, that if no claim to the lands commonly called or known as Welimitiyawapatana, Helamudunapatana, &c., situate in the village of Alugolla, in the Dambawinipalata korale of the Udukinda division, in the Province of Uva, containing in extent 472 acres 1 rood and 39 perches, and shown as lots 3, 3A, 3C, 5, 6, 6A, 6B, 8, 17, 18, 21A, 21C, 28, 29A, 31, and 32 in preliminary plan 187 and in the annexed diagram, was made to Walter Ernest Wait, Special Officer appointed under section 28 of the said Ordinances, within the period of three months from the date specified in such notice, such lands would be declared the property of the Crown, and dealt with on account of the Crown (*vide* Notice No. 4,266):

And whereas (1) Navanna Muhammadu Abubakar, (2) Sayna Pitche Bawa, (3) Meena Omaru made claim to said lots 31 and 21C, (4) Ana Idroos made claim to the said lots 21A, 3D, 3C, (5) Ana Noar Saibo, (6) Ana Ahammaddu, (7) Ana Abdul Carim made claim to the said lots 3, 3C, (8) Idroos Lebbe Uduma Lebbe, (9) Vavanna Saibo Lebbe made claim to the said lots 6, 6A, 6B, (10) Yalkumbure Arawegedera Ramborana made claim to the said lot 31, (11) Meena Casim made claim to the said lot 21C; and whereas the said 1st claimant entered into an agreement dated April 3, 1912, whereby in consideration of the Settlement Officer settling as private property outside the Waste Lands Ordinances, lot 11 in block survey preliminary plan 187, he withdrew his claim to the said lots 31 and 21C, and the said 2nd claimant came to an agreement dated April 3, 1912, whereby in consideration of being declared the purchaser of 1 acre more or less of lot 21, now shown as re-surveyed lot 21 in the same block survey preliminary plan for a sum of Rs. 15, he withdrew his claim to the said lots 31 and 21C, and the said 8th claimant came to an agreement dated July 17, 1912, whereby in consideration of (a) being declared along with the said 9th claimant and Hawwa Umma the owners of 3 acres more or less of lot 6, now shown as lot 6D in the same block survey preliminary plan; (b) being declared along with the said 9th claimant the owner of lot 7 in the same block survey preliminary plan; (c) the Settlement Officer settling as private property, otherwise than under the Waste Lands Ordinances, lot 23 in the same block survey preliminary plan, he withdrew his claim to the said lots 6, 6A, 6B, and whereas the said 9th claimant came to an agreement dated July 17, 1912, whereby in consideration of (a) being declared along with the said 8th claimant and Hawwa Umma the owners of 3 acres more or less of lot 6, now shown as lot 6D in the same block survey preliminary plan; (b) being declared along with the said 8th claimant the owners of lot 7 in the same block survey preliminary plan, he withdrew his claim to the said lots 6, 6A, 6B, the said 10th claimant came to an agreement dated April 3, 1912, whereby in consideration of the Settlement Officer settling as private property, outside the Waste Lands Ordinances, 1½ acre more or less of lot 31, now shown as lot 31A in the same block survey preliminary plan, he withdrew his claim to the remainder of the said lot 31, the said 11th claimant came to an agreement dated March 20, 1913, whereby in consideration of Mana Rahaman being declared the purchaser of 1 acre 1 rood and 28 perches more or less of lot 21, now shown as lot 21B in the same block survey preliminary plan, for a sum of Rs. 15, he withdrew his claim to the said lot 21C, and whereas the said 5th, 6th, 7th claimants withdrew their claims to the said lots 3, 3C, and the said 3rd claimant withdrew his claim to the said lots 31 and 21C, and the said 4th claimant withdrew her claim to the said lots 21A, 3, 3C, and whereas no claim was made to the said lots 3A, 5, 8, 17, 18, 28, 29A, 32, or to any interest therein within the said period of three months from the date specified in the said notice, I, John Murray Davies, Special Officer appointed under section 28 of the said Ordinances, under and by virtue of the powers vested in me in that behalf by section 4 of the said Ordinances, do hereby on February 19, 1915, order and declare under sections 2 and 4, sub-section (1), of the said Ordinances, that the said lands, as more fully described herein below, are the property of the Crown.

Description of the Lands referred to.

The following lots situated in the village of Alugolla, in the Dambawinipalata korale of the Udukinda division, in the Province of Uva, as described in the annexed diagram:—

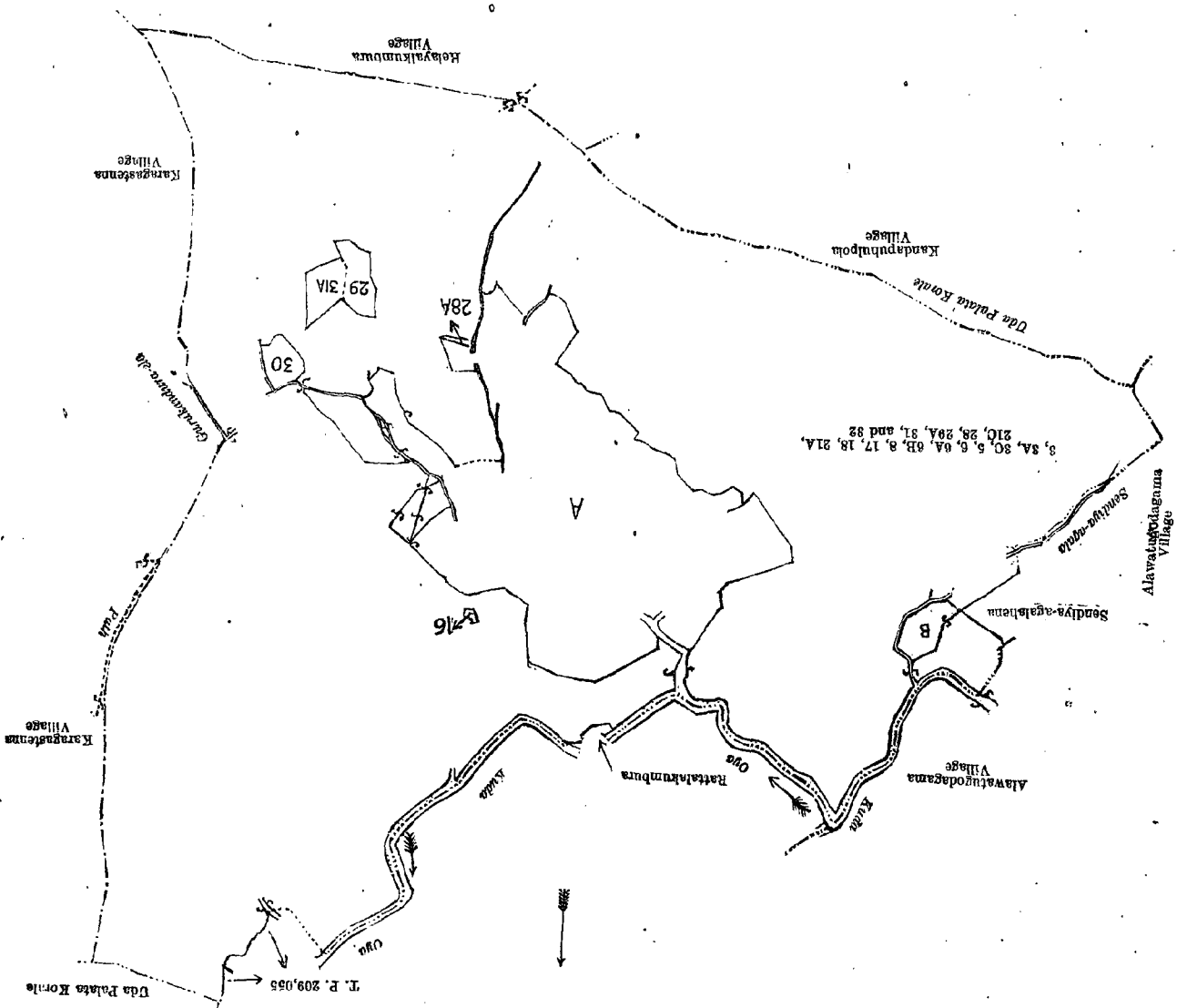
Preliminary plan 187.					
Lot.	Name of Land.	Extent, A. R. P.	Lot.	Name of Land.	Extent, A. R. P.
3	Welimitiyawapatana, Helamudunapatana, &c.	170 0 2	17	Hindagolleulpota	0 1 24
3A	Wattagodaulpothapatana	0 3 36	18	Tennakumbureulpota	0 1 5
3C	Palliyagodapatana	0 3 38	21A	Wewatennewattahena	0 3 30
5	Wattegodaulpota	1 3 13	21C	Stream	0 0 8
6	Sendiya-agalahena	3 0 17	28	Galwattahena	1 0 26
6A	Do.	1 2 14	29A	Udaulpotha	0 0 10
6B	Do.	2 1 12	31	Galagawahena	13 3 22
8	Alugolletennapatana, Gonagalakanda, &c.	274 0 0	32	Dammeddekandurekele	0 3 22
					472 1 39

and bounded as follows: on the north by the Kuda-oya, Rattalakumbura claimed by Ahamaddu and others, the Kuda-oya, a footpath, T. P. 209,055, the boundary of Udapalata korale; on the east by the village limit of Karagastenna, a path, the village limit of Karagastenna, the Gurukandura-ela, the village limit of Karagastenna; on the south by the village limit of Helayalkumbura, the boundary of Udapalata korale (the village limit of Kandapuhulapola); on the west by the village limit of Alawatugodagama, the Sendiya-agalahena, Sendiya-agalahena settled under the Waste Lands Ordinances, the village limit of Alawatugodagama, the Kuda-oya.

NOTE.—The following lots lying within the above boundaries are excluded from this order, and their aggregate acreage of 85 acres 3 roods and 20 perches is not included in the acreage of 472 acres 1 rood and 39 perches given above:—

Preliminary plan 187.

Lot.	Name of Land.	Extent, A. R. P.	Lot.	Name of Land.	Extent, A. R. P.
A 9	Tennewatta	1 3 24	A 19J	Uguressagahawatta	0 1 22
A 10	Do.	1 1 3	A 19K	Rajagiriyawatta	0 1 6
A 11	Dawatagollehena	2 0 28	A 19L	Do.	0 0 30
A 12	Alagollekumburuyaya	9 2 18	A 19M	Do.	0 0 11
A 13	Dawatagollewatta	0 1 13	A 19N	Uguressagahawatta	0 1 25
A 14	Puranakumburepatana	8 0 24	A 19O	Maladola	0 0 10
A 15A	Lunukotuwwewatta	0 0 19	A 20	Medagodapatana	5 1 38
A 15	Purangwattehenekotuwa, &c.	14 2 28	A 21	Ponnakumburawattahena	1 0 12
A 15B	Palliagoda	0 3 4	A 21B	Do.	1 1 8
A 15C	Gahalaella	1 1 25	A 22	Ponnakumbura	4 0 7
A 15D	Do.	0 1 0	A 23	Galwattahena	2 0 16
A 15E	Rajagiriyawatta	0 1 37	A 24	Rajagiriyawatta	0 1 20
A 15F	Do.	0 0 34	A 24A	Do.	1 2 12
A 15G	Do.	0 1 35	A 24B	Do.	0 0 31
A 15H	Do.	0 2 0	A 25	Galwattakumbura	3 0 4
A 15 I	Uguressagahawatta	0 3 15	A 26	Medagodawatta	0 3 21
A 15J	Galwatta	0 3 38	A 27	Galwattahena	0 3 14
A 19	Karagahabadda	1 3 26	B 6C	Sendiyagalatunekumbura	0 0 25
A 19A	Medagoda	3 3 38	B 6A1	Sendiya-agalahena	1 0 22
A 19B	Hapugahaellawatta	0 3 15	B 7	Sendiya-agalahenekumbura	0 3 5
A 19C	Ambalamewatta	0 1 29	16	Palliagoda	0 0 33
A 19D	Gaha-ela-ella	0 3 31	29	Udaulpotha	2 0 10
A 19E	Do.	0 2 10	30	Galagawakumbura	1 2 4
A 19F	Do.	0 0 24	31A	Galagawahena	1 2 8
A 19G	Do.	1 1 21	28A	Galwatta	0 0 23
A 19H	Uguressagahawatta	0 3 0			
A 19I	Do.	0 3 24			
					85 3 20



Surveyor-General's Office,
Colombo, August 12, 1914.

Scale of 16 Chains to an Inch,
February 19, 1915.
J. M. DAVIES,
Special Officer.

G. K. THORNHILL,
for Acting Surveyor-General.

Uva S. O. No. 1,959.

Order under Section 4, Sub-section (1), of "The Waste Lands Ordinances of 1897, 1899, 1900, and 1903."

In the matter of the lands commonly called or known as Wekumburewattehena, &c., situate in the village of Yakunnawa, in the Medagampattu korale of the Wellassa division, in the Province of Uva, and of "The Waste Lands Ordinances of 1897, 1899, 1900, and 1903."

WHEREAS in pursuance of section 1 of the said Ordinances it was duly declared and notified on February 19, 1909, that if no claim to the lands commonly called or known as Wekumburewattehena, &c., situate in the village of Yakunnawa, in the Medagampattu korale of the Wellassa division, in the Province of Uva, containing in extent 2 acres and 11 perches, and shown as lots 1C, 1V, and 1X in preliminary plan 128, and in the annexed diagram, was made to John George Fraser, Special Officer appointed under section 28 of the said Ordinances, within the period of three months from the date specified in the said notice, such lands would be declared the property of the Crown, and dealt with on account of the Crown (*vide* Notice No. 3,337):

And whereas Medagedera Adikari Mudiyansele Appuhamy made claim thereto, and John Still and Harry Chambers Toller, Special Officers appointed under section 28 of the said Ordinances, made due inquiry into such claim, and whereas the said claimant and the aforesaid Harry Chambers Toller, Special Officer, with the consent of His Excellency the Governor, came to an agreement in writing dated August 26, 1913, concerning the said lands, under section 4, sub-section (1), of the said Ordinances, whereby it was agreed that the said claimant should be declared the purchaser of the said lands for the sum of Rupees Fifteen (Rs. 15), which has been paid, as the purchase amount of the said lands, he is hereby, in pursuance of the agreement afore-mentioned, declared to be the purchaser of the said lands, as more fully described herein below.

Description of the Lands referred to.

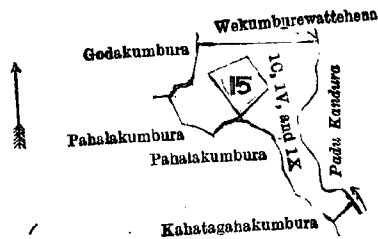
The following lots situated in the village of Yakunnawa, in the Medagampattu korale of the Wellassa division, in the Province of Uva, as described in the annexed diagram:—

Preliminary plan 128.			
Lot.	Name of Land.	Extent, A. R. P.	
1C	Wekumburewattehena	1	2 16
1V	Vakumbura	0	0 35
1X	Vakumburewattehena	0	1 0
		2	0 11

and bounded as follows: on the north by Wekumburewattehena sold to Gamagedera Appuhamy, Gamarala, under the Waste Lands Ordinances; on the east by Padukandura; on the south by Kahatagahakumbura claimed by Kahatagahawattegedera Kirihenaya, Pahalakumbura claimed by Galapitagedera Heen Appu and others; on the west by Pahalakumbura claimed by Galapitagedera Banda, Godakumbura sold by the Crown.

NOTE.—The following lot lying within the above boundaries is excluded from this order, and its extent of 1 rood and 24 perches is not included in the acreage of 2 acres and 11 perches given above:—

Preliminary plan 128.			
Lot.	Name of Land.	Extent, A. R. P.	
15	Wakkumburewatta	0	1 24



Surveyor-General's Office,
Colombo, October 14, 1914.

Scale of 8 Chains to an Inch.

March 13, 1915.

J. M. DAVIES,
Special Officer.

G. K. THORNHILL,
for Acting Surveyor-General.

Uva S. O. No. 1,960.

Order under Section 4, Sub-section (1), of "The Waste Lands Ordinances of 1897, 1899, 1900, and 1903,"
declaring Lands to be Crown Property.

In the matter of the lands commonly called or known as Palugederalandehenyaya, Pangurugahakumburehena, Helawatta, &c., situate in the village of Yakunnawa, in the Medagama Pattu Korale of the Wellassa division, in the Province of Uva, and of "The Waste Lands Ordinances of 1897, 1899, 1900, and 1903."

WHEREAS in pursuance of section 1 of the said Ordinances it was duly notified on February 19, 1909, that if no claim to the lands commonly called or known as Palugederalandehenyaya, Pangurugahakumburehena, Helawatta, &c., situate in the village of Yakunnawa, in the Medagama Pattu Korale of the Wellassa division, in the Province of Uva, containing in extent 711 acres 1 rood and 33 perches, and shown as lots 1, 1E, 1I, 1K, 1L, 1O, 1P, 1Q, 1R, 1S, 1T, 1U, 1W, 2, 3, 5, 6, 7, 8, 9, 10, 17, 18, 21, 22, 23, 24, 25, 25A, 25C, 26, 28, 29, 31, 32, 33, 34, 35, 36, 37, 40, 41, 44, 46, 47, 48, 52A, 53, 55, 13E, 13D, and 13G in preliminary plan 128, and in the annexed diagrams was made to John George Fraser, Special Officer appointed under section 28 of the said Ordinances, within the period of three months from the date specified in such notice, such lands would be declared the property of the Crown, and dealt with on account of the Crown (*vide* Notice No. 3,337):

And whereas (1) Wayadenagedera Adikari Mudiyansele Kalu Banda, Arachchi, (2) ditto Mutu Banda, Velvidane, (3) Gamagedera Appuhamy Gamarala, (4) ditto Appuhami, (5) Wayadenagedera Kiri Banda, (6) ditto Sudu Banda, (7) Alutgedera Appuhamy, (8) ditto Tissahamy, (9) ditto Ratneka, (10) ditto Weligamarala, (11) Mullahagedera Heen Banda, (12) Kongahawattegedera Kalu Banda, (13) Galapitiyagedera Heen Appu, (14) ditto Appuhamy, (15) ditto Kalu Banda, (16) Alutgedera Maha Tissahamy, (17) Mallahegedera Appuhamy, (18) Alutgedera Heen Appuhamy, (19) ditto Wannekurala, (20) Medagedera Adikari Mudiyansele Appuhamy, (21) Kahatagahawattegedera Mayinettuwa, (22) Pahalagedera Tissahamy (minor), (23) Heraliwattemedagedera Appuhamy, (24) Alutgedera Appuhamy, (25) Dambagahakumburegedera Ratnaka, (26) Wadawagedera Weli Gamarala, (27) Wayadenagedera Konara Mudiyansele Appuhamy made claim thereto, and whereas the said 3rd, 11th, 16th, 17th claimants by 4 agreements dated June 16, 1909, and the said 14th claimant by an agreement dated June 17, 1909, in consideration of each of them being declared the purchaser

of 2 acres more or less of lot 1 now shown as lots 1B, 1F, 1G, 1H, and 1J respectively on the same block survey preliminary plan for a sum of Rs. 15 each, and the said 20th claimant by an agreement dated August 26, 1913, in consideration of being declared the purchaser of 2 acres more or less of lots 1, 1C, and 1V, now shown as lots 1X, 1C, 1V on the same block survey preliminary plan for a sum of Rs. 15, and the said 23rd claimant by an agreement dated June 16, 1909, in consideration of being declared the purchaser of 1 acre more or less of lot 24 now shown as lot 24A on the same block survey preliminary plan for a sum of Rs. 7.50 withdrew their claims to the above-mentioned lots 1, 1E, 1I, 1K, 1L, 1O, 1P, 1Q, 1R, 1S, 1T, 1U, 1W, 2, 3, 5, 6, 7, 8, 9, 10, 17, 18, 21, 22, 23, 24, 25, 25A, 25C, 26, 28, 29, 31, 32, 33, 34, 35, 36, 37, 40, 41, 44, 46, 47, 48, 52A, 53, 55, 13E, 13D, 13G, and whereas the said 2nd, 4th, 8th, 12th, and 25th claimants by 5 agreements dated June 16, 1909, the said 26th claimant by an agreement dated June 17, 1909, and Gamagedara Appuhami Gamarala as duly appointed guardian over the said minor 22nd claimant on behalf of the said minor 22nd claimant by an agreement dated September 1, 1909, in consideration of each of them being declared the purchaser of 2 acres more or less of lot 1 upon payment of a sum of Rs. 15 by each of the said 2nd, 4th, 8th, 12th, and 25th claimants on or before September 16, 1909, by the said 26th claimants on or before September 17, 1909, and by the said 22nd claimant on or before December 1, 1909, and the said 7th, 9th, 19th, and 24th claimants by 4 agreements dated June 16, 1909, and the said 18th claimant by an agreement dated June 17, 1909, in consideration of each of them being declared the purchaser of 1 acre more or less of lot 1 upon payment of a sum of Rs. 7.50 by each of the said 7th, 9th, 19th, and 24th claimants on or before September 16, 1909, and by the said 18th claimant on or before September 17, 1909, and the said 1st and 13th claimants by two agreements dated June 16, 1909, in consideration of being declared the purchaser of 5 acres more or less and 10 acres more or less of lot 1 upon payment of Rs. 37.50 and Rs. 75, respectively, on or before September 16, 1909, withdrew their claims to the remainder of lots 1, 1E, 1I, 1K, 1L, 1O, 1P, 1Q, 1R, 1S, 1T, 1U, 1W (original lot 1), and to the above-mentioned lots 2, 3, 5, 6, 7, 8, 9, 10, 17, 18, 21, 22, 23, 24, 25, 25A, 25C, 26, 28, 29, 31, 32, 33, 34, 35, 36, 37, 40, 41, 44, 46, 47, 48, 52A, 53, 55, 13E, 13D, and 13G, and whereas the said 10th claimant by an agreement dated June 16, 1909, in consideration of being declared the purchaser of 4 acres more or less of lots 1 and 10 upon payment on or before September 16, 1909, of a sum of Rs. 30, withdrew his claim to the remainder of lots 1, 1E, 1I, 1K, 1L, 1O, 1P, 1Q, 1R, 1S, 1T, 1U, 1W (original lot 1), and lot 10 and to the above-mentioned lots 2, 3, 5, 6, 7, 8, 9, 17, 18, 21, 22, 23, 24, 25, 25A, 25C, 26, 28, 29, 31, 32, 33, 34, 35, 36, 37, 40, 41, 44, 46, 47, 48, 52A, 53, 55, 13E, 13D, 13G, and the said 15th claimant by an agreement dated June 17, 1909, in consideration of being declared the purchaser of 1 acre more or less of lots 1, 13D, and 17 upon payment on or before September 17, 1909, of a sum of Rs. 7.50, withdrew his claim to the remainder of lots 1, 1E, 1I, 1K, 1L, 1O, 1P, 1Q, 1R, 1S, 1T, 1U, 1W (original lot 1), 13D, and 17 and to the above-mentioned lots 2, 3, 5, 6, 7, 8, 9, 10, 18, 21, 22, 23, 24, 25, 25A, 25C, 26, 28, 29, 31, 32, 33, 34, 35, 36, 37, 40, 41, 44, 46, 47, 48, 52A, 53, 55, 13E, 13G, and the said 27th claimant by an agreement dated June 17, 1909, in consideration of being declared the purchaser of 1 acre more or less of lot 52A upon payment on or before September 17, 1909, of a sum of Rs. 7.50, withdrew his claim to the remainder of lot 52A, and to the above-mentioned lots 1, 1E, 1I, 1K, 1L, 1O, 1P, 1Q, 1R, 1S, 1T, 1U, 1W, 2, 3, 5, 6, 7, 8, 9, 10, 17, 18, 21, 22, 23, 24, 25, 25A, 25C, 26, 28, 29, 31, 32, 33, 34, 35, 36, 37, 40, 41, 44, 46, 47, 48, 53, 55, 13E, 13D, 13G, and whereas the said 5th claimant by an agreement dated June 16, 1909, in consideration of being declared the purchaser of 2 acres more or less of lots 1 and 52A upon payment on or before September 16, 1909, of a sum of Rs. 15 withdrew his claim to the above-mentioned lots 1, 1E, 1I, 1K, 1L, 1O, 1P, 1Q, 1R, 1S, 1T, 1U, 1W, 2, 3, 5, 6, 7, 8, 9, 10, 17, 18, 21, 22, 23, 24, 25, 25A, 25C, 26, 28, 29, 31, 32, 33, 34, 35, 36, 37, 40, 41, 44, 46, 47, 48, 53, 55, 13E, 13D, 13G, and to the remainder of lot 52A, and whereas it was further agreed by the said agreements entered into by the said 1st, 2nd, 4th, 5th, 7th, 8th, 9th, 10th, 12th, 13th, 15th, 18th, 19th, 24th, 25th, 26th, and 27th claimants, and by the duly appointed guardian of the said minor 22nd claimant that in default of the said payments by the due dates the claims of the said 1st, 2nd, 4th, 5th, 7th, 8th, 9th, 10th, 12th, 13th, 15th, 18th, 19th, 22nd, 24th, 25th, 26th, and 27th claimants to the said portions of land in respect of which the said payments were to be made should also be considered to have been withdrawn and the said portions of land should be declared to be the property of the Crown, and whereas the said claimants have failed to make the said payments by the due dates, and whereas the said 6th and 21st claimants have withdrawn their claims to the above-mentioned lots 1, 1E, 1I, 1K, 1L, 1O, 1P, 1Q, 1R, 1S, 1T, 1U, 1W, 2, 3, 5, 6, 7, 8, 9, 10, 17, 18, 21, 22, 23, 24, 25, 25A, 25C, 26, 28, 29, 31, 32, 33, 34, 35, 36, 37, 40, 41, 44, 46, 47, 48, 52A, 53, 55, 13E, 13D, 13G, I, John Murray Davies, Special Officer appointed under section 28 of the said Ordinances, under and by virtue of the powers vested in me in that behalf by section 4 of the said Ordinances, do hereby on March 13, 1915, order and declare under section 4, sub-section (1), of the said Ordinances, that the said lands, as more fully described herein below, are the property of the Crown.

Description of the Lands referred to.

The following lots situated in the village of Yakunnawa, in the Medagam Pattu Korale of the Wellassa division, in the Province of Uva, as described in the annexed diagrams:—

I.—Preliminary plan 128.

Lot.	Name of Land.	Extent, A. R. P.	Lot.	Name of Land.	Extent, A. R. P.
1	Palugederalandehenya	.. 621 2 1	25	Paragahapitiyehenya and Bera-	
1E	Pangurugahakumburehena	.. 0 0 21		liyehenya	.. 21 3 5
1I	Helawatta	.. 0 0 22	25A	Galahena	.. 0 1 12
1K	Herahiwattchena	.. 1 0 16	25C	Herahiwatta	.. 0 2 0
1L	Do.	.. 1 0 34	26	Elpitiya	.. 0 1 31
1O	Asweddumehena	.. 0 0 38	28	Elalanketiypitiya	.. 0 1 26
1P	Do.	.. 0 0 27	29	Hidawelapitiya	.. 2 0 24
1Q	Do.	.. 0 1 2	31	Dikdunuarawedeniya	.. 0 3 6
1R	Do.	.. 0 0 4	32	Linda-arawa	.. 1 3 32
1S	Do.	.. 0 2 5	33	Linda-arawewatta	.. 0 1 8
1T	Do.	.. 1 0 9	34	Tittawellindaroda	.. 1 1 38
1U	Do.	.. 0 0 29	35	Lindapitiya	.. 0 1 34
1W	Ela	.. 0 0 18	36	Weliwattedeniya	.. 0 3 28
2	Bakinigasmedapitiya	.. 0 0 39	37	Makulgasarawa	.. 0 2 38
3	Do.	.. 0 1 1	40	Kadurugasdeniya	.. 1 3 13
5	Etpetiawepahalapissagearawa	.. 0 3 18	41	Maragahapitiya	.. 0 3 5
6	Pattiarawa	.. 1 1 29	44	Angulanwela	.. 3 0 2
7	Do.	.. 0 2 28	46	Kiulepitiya	.. 1 1 20
8	Talgahapitiyekumbura	.. 1 0 19	47	Linda-arawedeniya	.. 1 3 13
9	Talgahapitiya	.. 0 1 24	48	Puwakgaha-arawedeniya	.. 2 1 25
10	Talpela-arawa	.. 0 0 22	52A	Heranpitiyeyaya and Liyandapitiya-	
17	Dambagahapitiya	.. 0 1 4		yaya	.. 4 0 30
18	Uda-arawewewa	.. 3 3 16	53	Lindapitiya	.. 2 1 35
21	Asweddumawetiya	.. 0 0 34	55	Bogahakumbura	.. 1 2 29
22	Kehelwattamadamakalana	.. 15 2 38			
23	Uda-arawa	.. 1 3 10			
24	Keenagodabedda	.. 4 2 17			
					710 0 19

and bounded as follows: on the north by the village limit of Dunumewa, the village limit of Bendiyawa; on the east by Ganagodakandura, the village limit of Godigamuwa; on the south by the Gansabhawa road from Nannapurawa to Kotabowa; on the west by the village limit of Potubandana.

NOTE.—The following lots lying within the above boundaries are excluded from this part of the order and their aggregate acreage of 140 acres 2 roods and 14 perches is not included in the acreage of 710 acres and 19 perches given above:—

Preliminary plan 128.

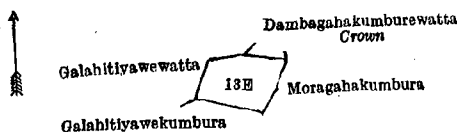
Lot.	Name of Land.	Extent, A. R. P.	Lot.	Name of Land.	Extent, A. R. P.
1A	Rambukgahakumburewatta	3 1 15	24A	Keenagodabeddehena	1 0 13
1B	Wekumburewattahena	1 3 34	25B	Heraliwatta	1 0 20
1C	Do.	1 2 16	27	Elalanketiyedeniya	1 2 32
1F	Galboda-arawehena	2 0 37	30	Kukurumangollehelakumbura and Kukurumangollepallekumbura	4 1 31
1G	Helawattchena	2 0 7	38	Pahalagederawatta, Makulugas- arawewatta, &c.	12 0 12
1H	Makulgasarawehena	2 0 12	39	Wewpalla, Helakumbura, &c.	5 0 16
1J	Asweddumehena	2 0 11	42	Wadawalawatta, Wadawalagedera- watta	4 3 12
4	Etpitiyawepahalakumbura, Etpiti- yawemadakumbura	5 3 22	43	Heholongahakumbura, Kongaha- kumbura, &c.	11 2 31
11	Talpelawatta	2 0 22	45	Elhenawatta and Karandagolle- watta	1 0 26
12	Dehigaha-arawa, Galuhena, &c.	32 3 14	51	Bakinigahakumbura, &c.	15 3 8
13	Kongahawatta, Galahitiyawewatta, &c.	1 3 30	52	Bakinigahakumburewatta <i>alias</i> Siyambalagahawatta	3 1 6
13A	Kongahawatta	0 3 9	54	Pansalawatta	2 1 0
13B	Galahitiyawewatta	0 1 30	1D	Pangurugahakumburuhena	3 1 22
13C	Do.	0 1 10	1M	Asweddumehena	0 2 12
13D	Beraliyahena	0 0 30	1N	Do.	0 0 32
13E	Galahitiyawewatta	0 3 14	1V	Vakumbura	0 0 35
13F	Dambagahakumburewatta	0 0 30	49	Meegahakumbura	0 2 18
13G	Kongahawatta	0 1 10	50	Meegahakumburedeniya	0 3 18
14	Godakumbura	2 1 13	1X	Vakumburawattchena	0 1 0
15	Wakkumburewatta	0 1 24			
16	Galapitagederawatta, Alutwatta, &c.	3 3 19			
19	Medagedarawatta	0 0 19			
19A	Do.	1 1 8			
20	Gamagederawatta	0 0 10			
20A	Do.	0 2 34			
					140 2 14

[For Diagram see page 999.]

II.—Preliminary plan 128.

Lot.	Name of Land.	Extent, A. R. P.
13E	Galahitiyawewatta	0 3 14

and bounded as follows: on the north by Galahitiyawewatta claimed by Galahitiyawegedera Tisahamy, Dambagahakumburewatta declared to be the property of the Crown under the Waste Lands Ordinances; on the east by Moragahakumbura claimed by Mallehewegedera Heen Banda; on the south by Galahitiyawekumbura claimed by Gamagedera Appuhamy, Gamarala; on the west by Galahitiyawewatta claimed by Galahitiyawegedera Tisahamy.



Surveyor-General's Office,
Colombo, October 14, 1914.

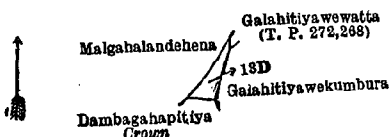
Scale of 8 Chains to an Inch.

G. K. THORNHILL,
for Acting Surveyor-General.

III.—Preliminary plan 128.

Lot.	Name of Land.	Extent, A. R. P.
13D	Beraliyahena	0 0 30

and bounded as follows: on the north by Galahitiyawewatta sold by the Crown (T. P. 272,268); on the east by Galahitiyawekumbura claimed by Gamagedera Appuhamy, Gamarala; on the south by Dambagahapitiya belonging to the Crown; on the west by Malgahalandehena claimed by Weligamarala and others.



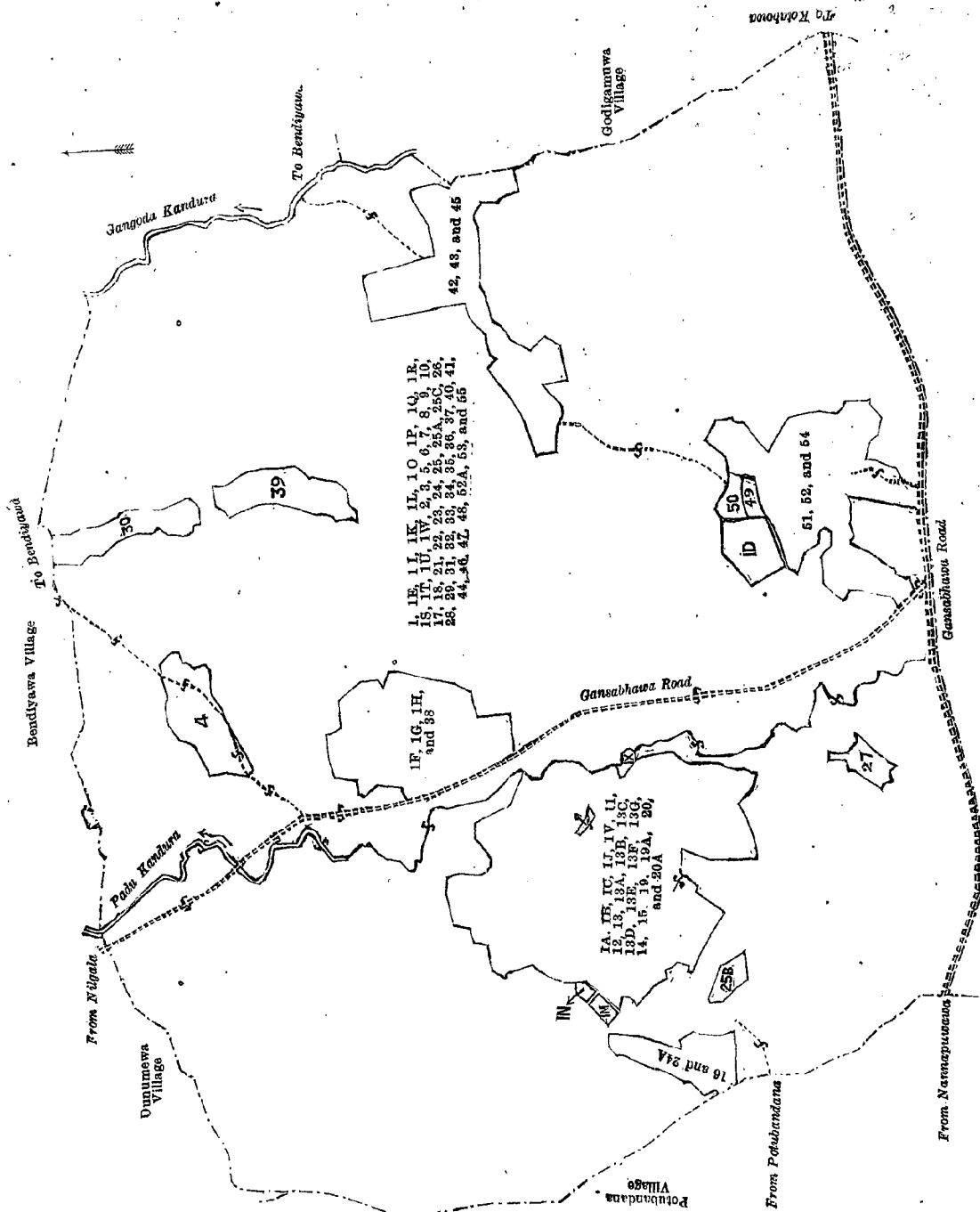
Surveyor-General's Office,
Colombo, October 14, 1914.

Scale of 8 Chains to an Inch.

G. K. THORNHILL,
for Acting Surveyor-General.

IV.—Preliminary plan 128.

Lot.	Name of Land.	Extent, A. R. P.
13G	Kongahawatta	0 1 10



Anuradhapurā S. O. No. 740.

Order under Section 2 of "The Waste Lands Ordinances of 1897, 1899, 1900, and 1903,"
declaring Lands to be Crown Property.

In the matter of the lands commonly called or known as Palugahahenlanda, Wewakanda, &c., situate in the village of Relapanawa, in the Kandu tulana of the Kadawat korale of the Nuwaragam palata, in the North-Central Province, and of "The Waste Lands Ordinances of 1897, 1899, 1900, and 1903."

THE notice required by section 1 of "The Waste Lands Ordinances of 1897, 1899, 1900, and 1903," having been duly published in manner prescribed by that section in respect of the above-named lands (*vide* Notice No. 5,386), and no claim having been made to the said lands or to any interest therein within the period of three months from the date specified in the said notice, I, Thomas Graham Willett, Special Officer appointed under section 28 of the said Ordinances, under and by virtue of the powers vested in me in that behalf by section 2 of the said Ordinances, do hereby on April 1, 1915, order and declare that the said lands, as more fully described herein below, situate in the village of Relapanawa, in the Kandu tulana of the Kadawat korale of the Nuwaragam palata, in the North-Central Province, and shown as lots 1, 1J, 1A, 1B, 1C, 1E, 1G, 1H, 1I, 2, 4, 7, 8, 9, 10, 11, 13, 14, 16, 22A, 24, 25, 26, 27, 28, 29, 33, 34, 35, 36, 37, 38, 39, 40, 41, 42, 43, 44, 45, 46, 47, 48, 49, 50, and 50A in preliminary plan 577 and in the annexed diagram, and containing in extent 1,154 acres 2 roods and 35 perches, are the property of the Crown.

Description of the Lands referred to.

The following lots situated in the village of Relapanawa, in the Kandu tulana of the Kadawat korale of the Nuwaragam palata, in the North-Central Province, as described in the annexed diagram:—

Preliminary plan 577.

Lot.	Name of Land.	Extent, A. R. P.	Lot.	Name of Land.	Extent, A. R. P.
1	Palugahahenlanda	697 3 13	28	Ammandiwadihitapugalemukalana	35 3 0
1J	Do.	2 0 30	29	Medawewapalu tank	4 3 21
1A	Do.	142 2 24	33	Girakettuwewa	17 2 19
1B	Wewakanda	0 3 33	34	Karuwalamukalana	18 2 0
1C	Do.	1 0 11	35	Goyanirawemukalana	10 2 30
1E	Wewakanda	0 2 13	36	Goyanirawe-ela	0 2 23
1G	Wewakanda	0 2 32	37	Adipara	0 1 11
1H	Ismetiya-accara	4 1 39	38	Do.	0 0 4
1I	Diulgaha-accara	2 1 2	39	Girakettu-ela	0 0 20
2	Galpothayayamukalana	8 0 26	40	Adipara	0 0 6
4	Indihena	3 2 8	41	Pinpara	6 3 17
7	Elapathgamawewa (tank)	12 1 5	42	Adipara	0 0 7
8	Tammenagodamukalana	9 0 32	43	Adipara or Pitapara	0 1 39
9	Pahalamukalana	19 0 15	44	Adipara	0 0 11
10	Illipathamukalana	8 1 29	45	Do.	0 1 23
11	Pansalaidama	13 3 6	46	Wan-ela	0 1 31
13	Relapanawawewa	97 1 15	47	Adipara	0 0 25
14	Reservation for bund	3 0 38	48	Pinpara	1 2 23
16	Tisbamba	5 2 13	49	Adipara	0 0 13
22A	Adipara	0 0 36	50	Do.	0 0 35
24	Meegahawewa (tank)	4 3 28	50A	Do.	0 0 4
25	Kongollewawewa (tank)	5 2 36			
26	Ketagalāmukalana	11 0 38			1,154 2 35
27	Minipittaniya	0 0 31			

and bounded as follows: on the north by the village limit of Muwaetagama; on the east by the boundary of Kende korale (the village limit of Kerimetiya), (the village limit of Galkandagama); on the south by the boundary of Kende korale (the village limit of Welewa); on the west by the village limit of Karanbankulama, the village limit of Muwaetagama.

NOTE.—The following lots lying within the above boundaries are excluded from this order, and their aggregate acreage of 115 acres 2 roods and 10 perches is not included in the acreage of 1,154 acres 2 roods and 35 perches given above:—

Preliminary plan 577.

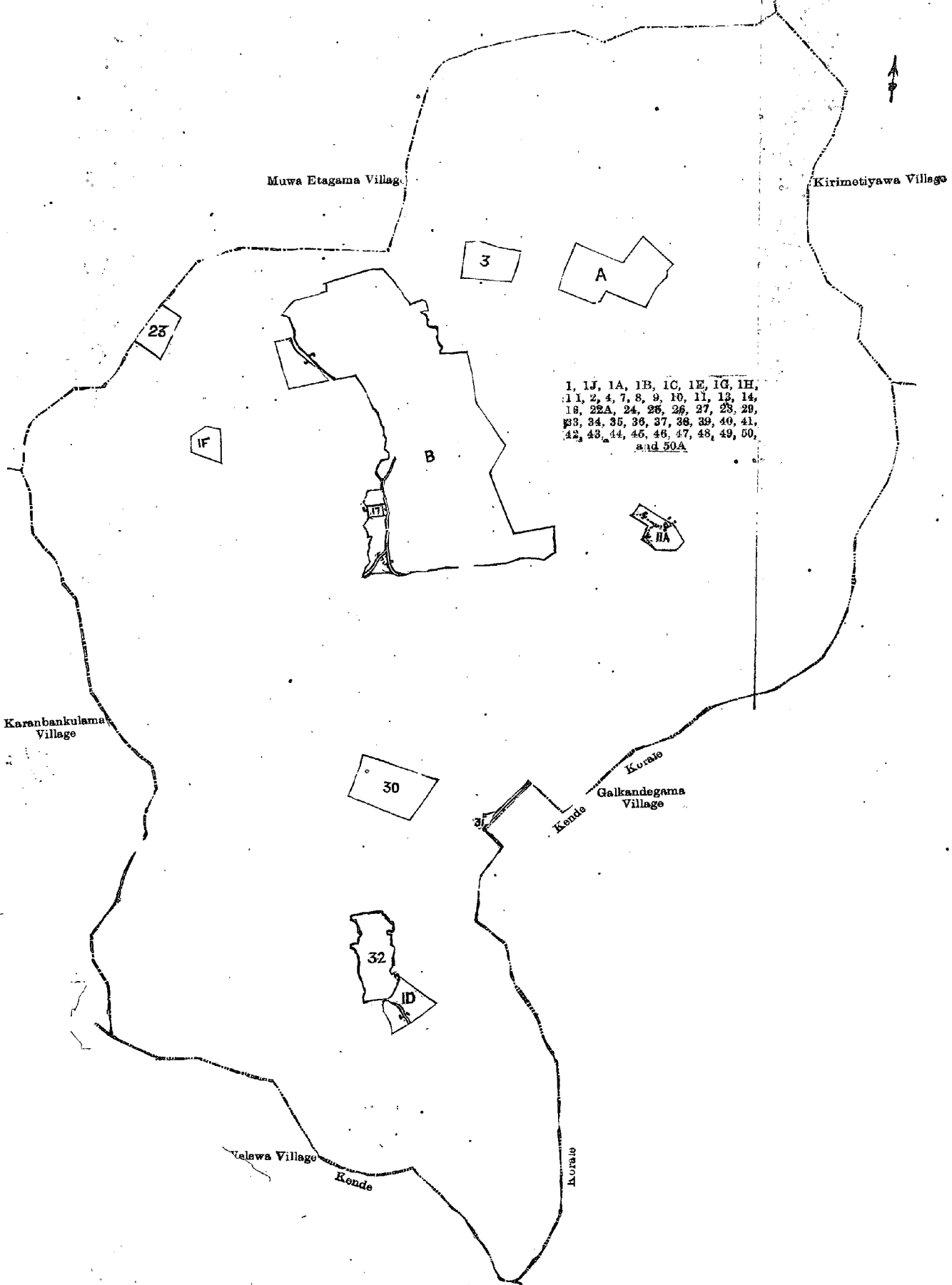
Lot.	Name of Land.	Extent, A. R. P.	Lot.	Name of Land.	Extent, A. R. P.
3	Indihenekumbura (T. P. 233,011)	3 3 12	B 21E	T. P. 208,990	2 2 34
A 5	Kumbura (T. P. 257,160)	4 1 15	B 21F	Ihalawela	13 0 16
A 6	Elapathgamakumbura (T. Ps. 163,581 and 163,582)	4 1 8	B 21G	T. P. 253,276	1 2 5
A 6A	Do.	1 0 9	B 21H	Kumbura	2 2 7
11A	Pansalaidama	2 0 29	B 21I	T. P. 234,544	2 0 38
B 12	Wewakandapala-accara	2 0 14	B 21J	T. P. 274,735	3 1 27
B 15	Gangoda	3 2 25	B 22	Kongollewakumbura (T.P. 219,644)	6 3 3
B 18	Kadewatta	0 2 6	30	Medawewakumbura (T.P. 277,380)	6 2 25
B 19	Siyambalagahawatta	0 2 27	31	Kumbura	0 0 23
B 19A	Do. (T. P. 258,661)	0 1 8	32	Giraketukumbura	6 0 16
B 20	Kumbukgahawatta (T. P. 258,569)	0 1 21	1D	Siyambalagaha-accara	3 0 25
B 21	Pahala and Ihalawela	30 3 33	1F	Ihalawela-accara	1 2 34
B 21A	T. P. 274,734	2 0 36	17	Alut-accara	0 1 8
B 21B	T. P. 274,736	2 0 0	23	Meegahawewa	2 3 28
B 21C	T. P. 298,176	1 1 16			115 2 10
B 21D	T. P. 201,196	2 1 22			

[For Diagram see page 1001.]

Order under Section 4, Sub-section (1), of "The Waste Lands Ordinances of 1897, 1899, 1900, and 1903,"
declaring Land to be Crown Property.

In the matter of the land commonly called or known as Delgahalanda (reservation for road), situate in the village of Walpita, in the Meda pattu of the Hewagam korale of the Colombo District, in the Western Province, and of "The Waste Lands Ordinances of 1897, 1899, 1900, and 1903."

WHEREAS in pursuance of section 1 of the said Ordinances it was duly notified on December 4, 1914, that if no claim to the land commonly called or known as Delgahalanda (reservation for road), situate in the village of Walpita, in the Meda pattu of the Hewagam korale of the Colombo District, in the Western Province, containing in extent 15 perches, and



Office,
114.

Scale of 16 Chains to an Inch.

April 1, 1915.

T. G. WILLETT,
Special Officer.

G. K. THORNHILL,
for Acting Surveyor-General.

D. 2.

shown as lot Y 25 in preliminary plan 14,784, as described in the annexed diagram, was made to the Government Agent, Western Province, within the period of three months from the date specified in such notice such land would be deemed the property of the Crown, and dealt with on account of the Crown (*vide* Notice No. 5,452):


And whereas Wickrema Achchige Don Deonis Perera and Ratugamage Don Cornelis, both of Walpita, made claim thereto, and whereas the said claimants have withdrawn their claims to Delgahalanda (reservation), and shown as lot Y 25 in preliminary plan 14,784, I, John George Fraser, Government Agent, Western Province, under and by virtue of the powers vested in me in that behalf by section 4 of the said Ordinance No. 1 of 1899, do hereby on April 7, 1915, order and declare, under section 4, sub-section (1), of the said Ordinances, that the said land, as more fully described herein below, is the property of the Crown.

Description of the Land referred to.

The following lot situated in the village of Walpita, in the Meda pattu of the Hewagam korale of the Colombo District, in the Western Province, as described in the annexed diagram:—

Lot.	Name of Land.	Preliminary plan 14,784.	Extent, A. R. P.
Y 25	Delgahalanda (reservation for road)	..	0 0 16

and bounded as follows: on the north by Delgahalanda, Crown reservation; on the east by Delgahawatta claimed by Wickrema-arachchige Don Hendrick and others; on the south by the road from Dedigomuwa to Atigala; on the west by Etambagahalandsawatta claimed by Ratugamage Don Cornelis and others.



Surveyor-General's Office,
Colombo, July 29, 1913.

Scale of 4 Chains to an Inch.

C. R. LUNDIE,
for Surveyor-General.

J. G. FRASER,
Government Agent, Western Province.