

# Ceylon Government Gazette

Published by Authority.

No. 6,726 — FRIDAY, JULY 9, 1915.

PART I.—General: Minutes, Proclamations, Appointments, and  
General Government Notifications.

PART II.—Legal and Judicial.

PART III.—Provincial Administration.

PART IV.—Land Settlement.

PART V.—Mercantile, Marine, Municipal, Local, &c.

*Separate paging is given to each Part in order that it may be filed separately.*

## Part IV.—Land Settlement.

|                      | PAGE | PAGE                             |
|----------------------|------|----------------------------------|
| Final Orders .. .. . | 1003 | Preliminary Notices .. .. . 1048 |

### FINAL ORDERS.

#### Kurunegala S. O. No. 1,077.

#### Order under Section 4, Sub-section (1), of "The Waste Lands Ordinances of 1897, 1899, 1900, and 1903."

In the matter of the lands commonly called or known as Ambaghamulahena, Bulughamulahena, Warawattehena, situate in the village of Uda Inguruwatta, in the Gannawa korale of the Weudawili hatpattu of the Kurunegala District, in the North-Western Province, and of "The Waste Lands Ordinances of 1897, 1899, 1900, and 1903."

WHEREAS in pursuance of section 1 of the said Ordinances it was duly declared and notified on October 24, 1913; that if no claim to the lands commonly called or known as Ambaghamulahena, Bulughamulahena, Warawattehena, situate in the village of Uda Inguruwatta, in the Gannawa korale of the Weudawili hatpattu of the Kurunegala District, in the North-Western Province, containing in extent 6 acres 1 rood and 32 perches, and shown as lots 74 and 75 in preliminary plan 1,528 and in the annexed diagram, was made to John Murray Davies, Special Officer appointed under section 28 of the said Ordinances, within the period of three months from the date specified in the said notice, such lands would be declared the property of the Crown, and dealt with on account of the Crown (*vide* Notice No. 5,032):

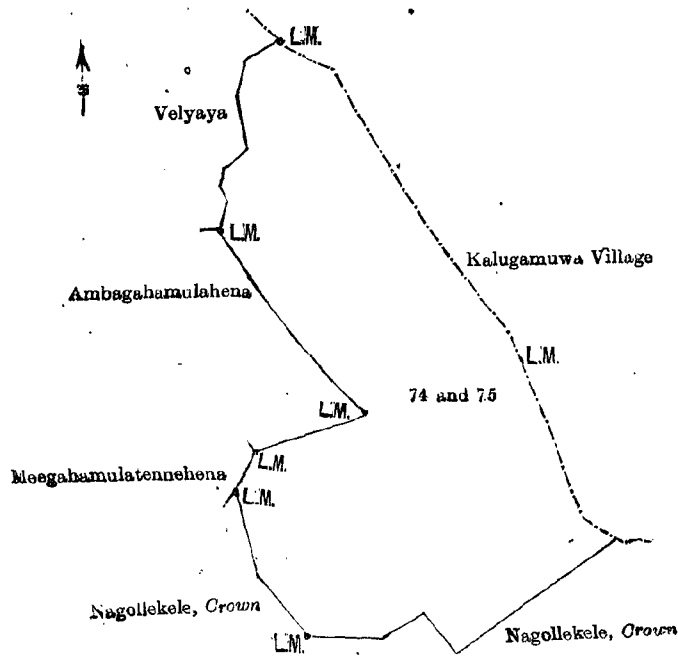
And whereas Adrian Michael Perera made claim thereto, and I, Norman Albert Hampton, Special Officer appointed under section 28 of the said Ordinances, made due inquiry into such claim, and whereas the said claimant and I, John Murray Davies, Special Officer, with the consent of His Excellency the Governor, came to an agreement in writing dated May 26, 1914, concerning the said lands, under section 4, sub-section (1), of the said Ordinances, whereby it was agreed that the said claimant should be declared the purchaser of the said lands upon payment to the Government Agent at Kurunegala, of a sum of Rupees One hundred and Sixty-one and Cents Fifty only (Rs. 161.50), as the purchase amount of the said lands, and whereas the said amount has been paid by the said claimants, he is hereby, in pursuance of the agreement afore-mentioned, declared to be the purchaser of the said lands, as more fully described herein below.

#### *Description of the Lands referred to.*

The following lots situated in the village of Uda Inguruwatta, in the Gannawa korale of the Weudawili hatpattu of the Kurunegala District, in the North-Western Province, as described in the annexed diagram:—

| Lot. | Name of Land.                    | Extent, A. R. P. |
|------|----------------------------------|------------------|
| 74   | Ambaghamulahena, Bulughamulahena | 2 3 30           |
| 75   | Warawattehena                    | 3 2 2            |
|      |                                  | 6 1 32           |

and bounded as follows: on the north and east by the village limit of Kalugamuwa; on the south by Nagollekele claimed by the Crown; on the west by the Nagollekele claimed by the Crown, Meegahamulatennahena claimed by Parapayalagegedera Kira and others, Ambaghamulahena claimed by Herat Mudiyansele Ukku Banda and others, Velyaya (private).



Surveyor-General's Office,  
Colombo, August 26, 1913.

Scale of 4 Chains to an Inch.

A. J. WICKWAR,  
for Surveyor-General.

March 1, 1915. J. M. DAVIES,  
Special Officer.

#### Kurunegala S. O. No. 1,078.

##### Order under Section 4, Sub-section (1), of "The Waste Lands Ordinances of 1897, 1899, 1900, and 1903."

In the matter of the lands commonly called or known as Halmillagollehena, situate in the village of Uda Inguruwatta, in the Gannawe korale of the Weudawili hatpattu of the Kurunegala District, in the North-Western Province, and of "The Waste Lands Ordinances of 1897, 1899, 1900, and 1903."

WHEREAS in pursuance of section 1 of the said Ordinances it was duly declared and notified on October 24, 1913, that if no claim to the lands commonly called or known as Halmillagollehena, situate in the village of Uda Inguruwatta, in the Gannawe korale of the Weudawili hatpattu of the Kurunegala District, in the North-Western Province, containing in extent 5 acres 3 roods and 30 perches, and shown as lots 174 and 175 in preliminary plan 1,528, and in the annexed diagram, was made to John Murray Davies, Special Officer appointed under section 28 of the said Ordinances, within the period of three months from the date specified in the said notice, such lands would be declared the property of the Crown, and dealt with on account of the Crown (*vide* Notice No. 5,032):

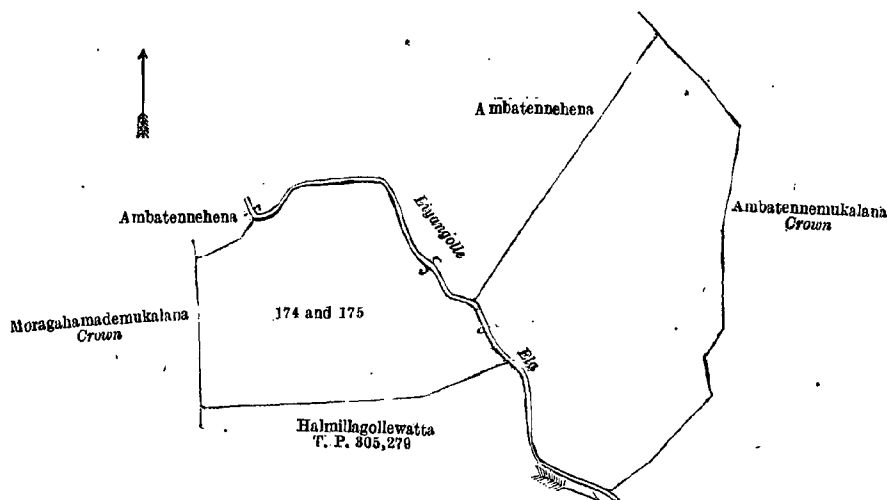
And whereas Kankani Tantiri Caranolis Silva made claim thereto, and Norman Albert Hampton, Special Officer appointed under section 28 of the said Ordinances, made due inquiry into such claim, and whereas the said claimant and I, John Murray Davies, Special Officer, with the consent of His Excellency the Governor, came to an agreement in writing dated May 6, 1914, concerning the said lands, under section 4, sub-section (1), of the said Ordinances, whereby it was agreed that the said claimant should be declared the purchaser of the said lands upon payment, on or before August 6, 1914, to the Government Agent of Kurunegala, of a sum of Rupees One hundred and Forty-nine only (Rs. 149), as the purchase amount of the said lands, and whereas the said amount has been duly paid by the said claimant, he is hereby, in pursuance of the agreement afore-mentioned, declared to be the purchaser of the said lands, as more fully described herein below.

##### Description of the Lands referred to.

The following lots situated in the village of Uda Inguruwatta, in the Gannawe korale of the Weudawili hatpattu of the Kurunegala District, in the North-Western Province, as described in the annexed diagram:—

| Lot.                                             | Name of Land.     | Preliminary plan 1,528. | Extent, A. R. P. |
|--------------------------------------------------|-------------------|-------------------------|------------------|
| 174                                              | Halmillagollehena | .. .. .                 | 3 2 1            |
| 175                                              | Do.               | .. .. .                 | 2 1 29           |
| (Exclusive of the ela passing through the lots.) |                   |                         | 5 3 30           |

and bounded as follows: on the north by Ambatennehena sold to Herat Mudiyansele Ukku Banda and another under the Waste Lands Ordinances, Liyangolla-ela, Ambatennehena sold to Herat Mudiyansele Ukku Banda and another under the Waste Lands Ordinances; on the east by Ambatennemukalana belonging to the Crown; on the south by the Liyangolla-ela, Halmillagollewatta sold by the Crown (T. P. 305,279); on the west by Moragahamademukalana to be declared the property of the Crown under the Waste Lands Ordinances.



Surveyor-General's Office,  
Colombo, November 18, 1914.

Scale of 4 Chains to an Inch.

G. K. THORNHILL,  
for Acting Surveyor-General.

J. M. DAVIES,  
Special Officer.  
March 1, 1915.

#### Kurunegala S. O. No. 1,079.

##### Order under Section 4, Sub-section (1), of "The Waste Lands Ordinances of 1897, 1899, 1900, and 1903."

In the matter of the lands commonly called or known as Olagawehena, Liyangollehena, situate in the village of Uda Inguruwatta, in the Gannawe korale of the Weudawili hatpattu of the Kurunegala District, in the North-Western Province, and of "The Waste Lands Ordinances of 1897, 1899, 1900, and 1903."

WHEREAS in pursuance of section 1 of the said Ordinances it was duly declared and notified on October 24, 1913, that if no claim to the lands commonly called or known as Olagawehena, Liyangollehena, situate in the village of Uda Inguruwatta, in the Gannawe korale of the Weudawili hatpattu of the Kurunegala District, in the North-Western Province, containing in extent 9 acres 2 roods and 15 perches, and shown as lots 177, 178, 179, 180 in preliminary plan 1,528 and in the annexed diagram, was made to John Murray Davies, Special Officer appointed under section 28 of the said Ordinances, within the period of three months from the date specified in the said notice, such lands would be declared the property of the Crown, and dealt with on account of the Crown (*vide* Notice No. 5,032):

And whereas Kankani Tantri Caranolis Silva made claim thereto, and Norman Albert Hampton, Special Officer appointed under section 28 of the said Ordinances, made due inquiry into such claim, and whereas the said claimant and I, John Murray Davies, Special Officer with the consent of His Excellency the Governor, came to an agreement in writing dated May 6, 1914, concerning the said lands, under section 4, sub-section (1), of the said Ordinances, whereby it was agreed that the said claimant should be declared the purchaser of the said lands upon payment, on or before August 6, 1914, to the Government Agent of Kurunegala, of a sum of Rupees Two hundred and Forty only (Rs. 240), as the purchase amount of the said lands, and whereas the said amount has been duly paid by the said claimant, he is hereby, in pursuance of the agreement afore-mentioned, declared to be the purchaser of the said lands, as more fully described herein below.

##### Description of the Lands referred to.

The following lots situated in the village of Uda Inguruwatta, in the Gannawe korale of the Weudawili hatpattu of the Kurunegala District, in the North-Western Province, as described in the annexed diagram:—

| Lot.                                             | Name of Land.  | Extent, A. R. P. |
|--------------------------------------------------|----------------|------------------|
| 177                                              | Olagawehena    | 0 3 38           |
| 178                                              | Do.            | 3 1 26           |
| 179                                              | Liyangollehena | 2 0 27           |
| 180                                              | Do.            | 3 0 4            |
| (Exclusive of the ela passing through the lots.) |                | 9 2 15           |

and bounded as follows: on the north by Liyangollemukalana belonging to the Crown; on the east by Nawalemukalana belonging to the Crown, Ambatennemukalana belonging to the Crown; on the south by Ambatennehena sold to Herat Mudiyansele Utku Banda and another under the Waste Lands Ordinances; on the west by Dehiatthena sold to Herat Mudiyansele Utku Banda and another under the Waste Lands Ordinances, Liyangollemukalana belonging to the Crown.

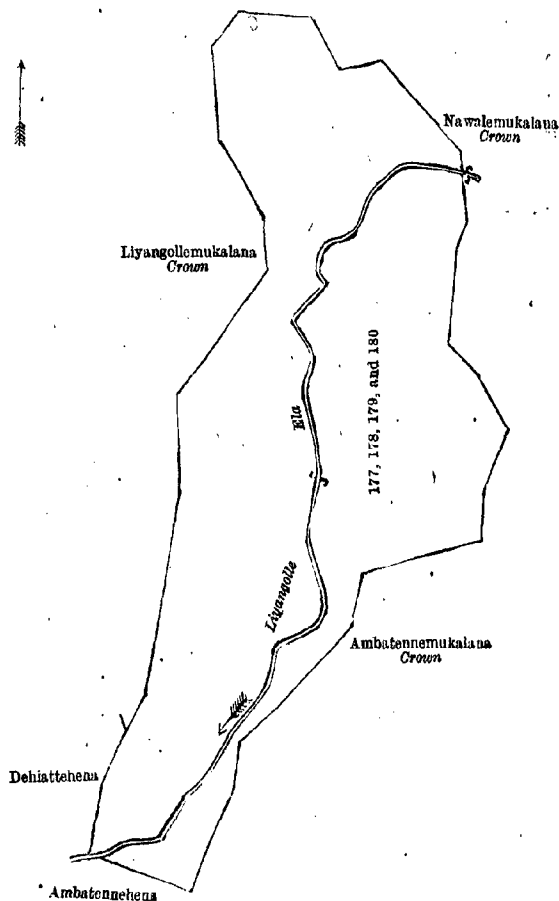
[For Diagram see page 1006.]

#### Kurunegala S. O. No. 1,080.

##### Order under Section 4, Sub-section (1), of "The Waste Lands Ordinances of 1897, 1899, 1900, and 1903."

In the matter of the lands commonly called or known as Kehelwattehenyaya, Niyankelchena, &c., situate in the village of Uda Inguruwatta, in the Gannawe korale of the Weudawili hatpattu of the Kurunegala District, in the North-Western Province, and of "The Waste Lands Ordinances of 1897, 1899, 1900, and 1903."

WHEREAS in pursuance of section 1 of the said Ordinances it was duly declared and notified on October 24, 1913, that if no claim to the lands commonly called or known as Kehelwattehenyaya, Niyankelchena, &c., situate in the village of Uda Inguruwatta, in the Gannawe korale of the Weudawili hatpattu of the Kurunegala District, in the North-Western Province, containing in extent 82 acres 3 roods and 33 perches, and shown as lots 154, 155, 181, 182, 183, 184, 185, 186, 187, 188, 189, 190, 191, 192, 193, 194, 195, 196, 197, 198, 201, 202, 203, 204, 205, 206, 207, 208, and 209 in preliminary plan 1,528 and in the annexed diagram, was made to John Murray Davies, Special Officer appointed under section 28 of the said Ordinances, within the period of three months from the date specified in the said notice, such lands would be declared the property of the Crown, and dealt with on account of the Crown (*vide* Notice No. 5,032):



Surveyor-General's Office,  
Colombo, November 18, 1914.

Scale of 4 Chains to an Inch.

G. K. THORNHILL,  
for Acting Surveyor-General.

J. M. DAVIES,  
Special Officer.

March 1, 1915.

And whereas (1) Aluttele Tantirige Issan Hamy, (2) Usoof Lebbe Marikar Ismail Lebbe Marikar, (3) Usoof Lebbe Marikar Mohamed Lebbe Marikar made claim thereto, and Norman Albert Hampton, Special Officer appointed under section 28 of the said Ordinances, made due inquiry into such claim, and whereas the said claimants and I, John Murray Davies, Special Officer, with the consent of His Excellency the Governor, came to two agreements in writing dated May 6 and June 15, 1914, concerning the said lands, under section 4, sub-section (1), of the said Ordinances, whereby it was agreed that the said claimants should be declared the purchasers of the said lands, upon payment on or before August 6, 1914, to the Government Agent at Kurunegala of a sum of Rupees Two Thousand and Seventy-five and only (Rs. 2,075), as the purchase amount of the said lands, and whereas the said amount has been duly paid by the said claimants, they are hereby, in pursuance of the agreements afore-mentioned, declared to be the purchasers of the said lands, as more fully described herein below.

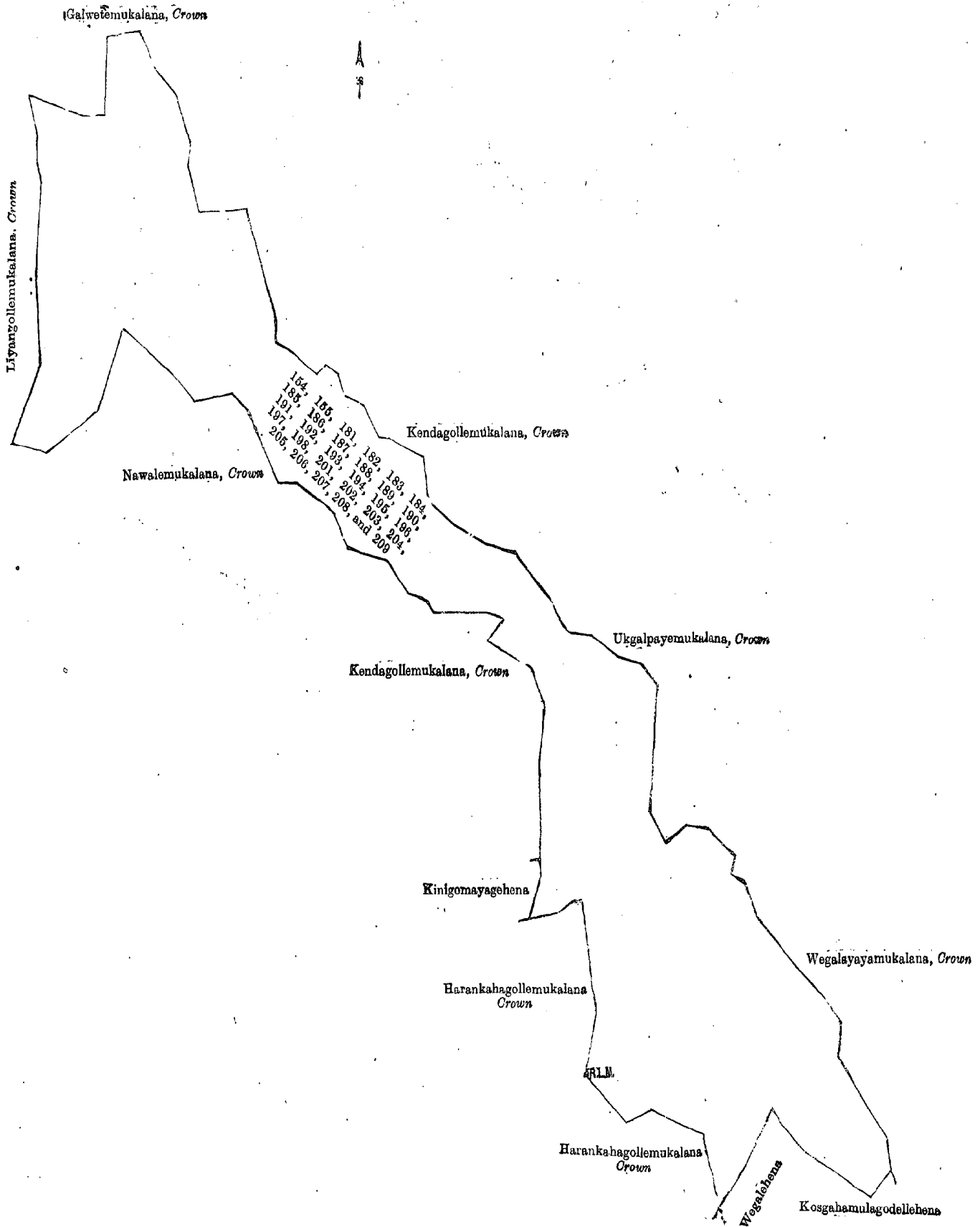
*Description of the Lands referred to.*

The following lots situated in the village of Uda Inguruwatta, in the Gannawe korale of the Weudawili hatpattu of the Kurunegala District, in the North-Western Province, as described in the annexed diagrams:—

| Preliminary plan 1,528. |                      |                  |        |                    |                  |
|-------------------------|----------------------|------------------|--------|--------------------|------------------|
| Lot.                    | Name of Land.        | Extent, A. R. P. | Lot.   | Name of Land.      | Extent, A. R. P. |
| 154 ..                  | Kehelwattchonyaya .. | 7 2 39           | 195 .. | Kahatagollehena .. | 3 0 32           |
| 155 ..                  | Niyankalehena ..     | 5 0 7            | 196 .. | Do. ..             | 1 3 36           |
| 181 ..                  | Kehelwattchena ..    | 2 1 11           | 197 .. | Do. ..             | 1 3 39           |
| 182 ..                  | Do. ..               | 2 2 30           | 198 .. | Do. ..             | 0 3 9            |
| 183 ..                  | Kendagollehena ..    | 3 1 0            | 201 .. | Do. ..             | 1 2 2            |
| 184 ..                  | Nawalahena ..        | 3 0 31           | 202 .. | Do. ..             | 3 2 1            |
| 185 ..                  | Do. ..               | 2 3 25           | 203 .. | Do. ..             | 2 0 2            |
| 186 ..                  | Kendagollehena ..    | 3 2 11           | 204 .. | Wegalehena ..      | 5 0 13           |
| 187 ..                  | Do. ..               | 1 1 20           | 205 .. | Bingulehena ..     | 2 0 30           |
| 188 ..                  | Do. ..               | 0 2 36           | 206 .. | Do. ..             | 2 3 19           |
| 189 ..                  | Do. ..               | 1 2 33           | 207 .. | Wegalehena ..      | 4 1 29           |
| 190 ..                  | Do. ..               | 1 2 36           | 208 .. | Latiyagollehena .. | 3 0 19           |
| 191 ..                  | Do. ..               | 1 3 10           | 209 .. | Wegalehena ..      | 8 1 0            |
| 192 ..                  | Do. ..               | 1 2 11           |        |                    |                  |
| 193 ..                  | Do. ..               | 1 0 19           |        |                    |                  |
| 194 ..                  | Kahatagollehena ..   | 1 1 3            |        |                    |                  |
|                         |                      |                  |        |                    | 82 3 33          |

and bounded as follows: on the north by Galwetemukalana claimed by the Crown, Kendagollemukalana claimed by the Crown; on the east by Ukgalpayemukalana claimed by the Crown, Wegalayayamukalana claimed by the Crown; on the south by Kosgahamulagodollehena claimed by Hatbawa rubber estate, Wegalehena claimed by A. T. E. de Silva and

others, Harankahagollemukalana belonging to Crown, Harankahagollemukalana claimed by the Crown; on the west by Kinigomayagehena claimed by Belgodayalagedera Kirisalla, Kendagollemukalana claimed by the Crown, Nawalemukalana claimed by the Crown, Liyangollemukalana claimed by the Crown.



Surveyor-General's Office,  
Colombo, August 26, 1913.

Scale of 8' Chains to an Inch.

A. J. WICKWAR,  
for Surveyor-General,

March 1, 1915.

J. M. DAVIES,  
Special Officer,

## Kurunegala S. O. No. 1,081.

Order under Section 4, Sub-section (1), of "The Waste Lands Ordinances of 1897, 1899, 1900, and 1903,"  
declaring Lands to be Crown Property.

In the matter of the lands commonly called or known as Marandepitiyewewa (tank and bund), ditto (part of tank), situate in the village of Ihala Karamba, in the Kinyama korale of the Katugampola hatpattu of the Kurunegala District, in the North-Western Province, and of "The Waste Lands Ordinances of 1897, 1899, 1900, and 1903."

WHEREAS in pursuance of section 1 of the said Ordinances it was duly notified on September 4, 1914, that if no claim to the lands commonly called or known as Marandepitiyewewa (tank and bund), ditto (part of tank), situate in the village of Ihala Karamba, in the Kinyama korale of the Katugampola hatpattu of the Kurunegala District, in the North-Western Province; containing in extent 4 acres 2 roods and 7 perches, and shown as lots 1 and 1½ in preliminary plan 1,409, and in the annexed diagram, was made to John Murray Davies, Special Officer appointed under section 28 of the said Ordinances, within the period of three months from the date specified in such notice, such lands would be declared the property of the Crown, and dealt with on account of the Crown (*vide* Notice No. 5,318):

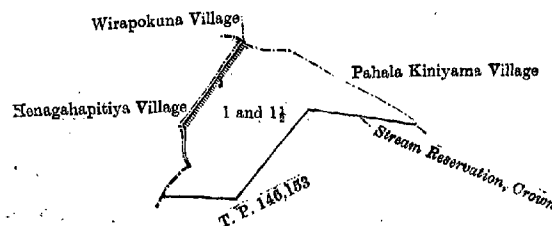
And whereas Nicholas Emmanuel de Croos made claim thereto, and whereas the said claimant has withdrawn his claim to the said lands, I, Howard Orme Fox, Special Officer appointed under section 28 of the said Ordinances, under and by virtue of the powers vested in me in that behalf by section 4 of the said Ordinances, do hereby, on April 22, 1915, order and declare, under section 4, sub-section (1), of the said Ordinances, that the said lands, as more fully described herein below, are the property of the Crown.

*Description of the Lands referred to.*

The following lots situated in the village of Ihala Karamba, in the Kinyama korale of the Katugampola hatpattu of the Kurunegala District, in the North-Western Province, as described in the annexed diagram:—

| Lot. | Name of Land.                     | Extent, A. R. P. |
|------|-----------------------------------|------------------|
| 1    | Marandepitiyewewa (tank and bund) | 2 0 36           |
| 1½   | Do. (part of tank)                | 2 1 11           |
|      |                                   | 4 2 7            |

and bounded as follows on the north by the village limit of Wirapokuna, the village limit of Pahala Kinyama; on the east by the village limit of Pahala Kinyama; on the south by stream reservation claimed by the Crown, T. P. 146,153; on the west by the village limit of Henagahapitiya.



Surveyor-General's Office,  
Colombo, June 11, 1914.

Scale of 8 Chains to an Inch.

G. K. THORNHILL,  
for Acting Surveyor-General.

April 22, 1915. H. O. Fox,  
Special Officer.

## Kurunegala S. O. No. 1,082.

Order under Section 2 of "The Waste Lands Ordinances of 1897, 1899, 1900, and 1903,"  
declaring Lands to be Crown Property.

In the matter of the lands commonly called or known as Road Reservation, cemetery, &c., situate in the village of Ihala Karamba, in Kinyama korale of the Katugampola hatpattu of the Kurunegala District, in the North-Western Province, and of "The Waste Lands Ordinances of 1897, 1899, 1900, and 1903."

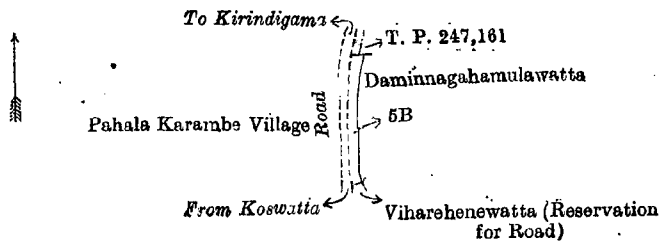
THE notice required by section 1 of "The Waste Lands Ordinances of 1897, 1899, 1900, and 1903," having been duly published in manner prescribed by that section in respect of the above-named lands (*vide* Notice No. 5,318), and no claim having been made to the said lands or to any interest therein within the period of three months from the date specified in the said notice, I, Howard Orme Fox, Special Officer appointed under section 28 of the said Ordinances, under and by virtue of the powers vested in me in that behalf by section 2 of the said Ordinances, do hereby, on April 22, 1915, order and declare that the said lands, as more fully described herein below, situate in the village of Ihala Karamba, in the Kinyama korale of the Katugampola hatpattu of the Kurunegala District, in the North-Western Province, and shown as lots 5B, 8, 13C, 13D, and 24 in preliminary plan 1,409, and in the annexed diagrams, and containing in extent 10 acres and 24 perches, are the property of the Crown.

*Description of the Lands referred to.*

The following lots situated in the village of Ihala Karamba, in the Kinyama korale of the Katugampola hatpattu of the Kurunegala District, in the North-Western Province, as described in the annexed diagrams:—

| Lot. | Name of Land.    | Extent, A. R. P. |
|------|------------------|------------------|
| 5B   | Road reservation | 0 0 30           |

and bounded as follows: on the north by the village limit of Pahala Karambe, T. P. 247,161; on the east by Daminnagahamulawatta claimed by Menikhamy; on the south by Viharehenewatta (reservation for road) claimed by Karambe Vihare; on the west by a road from Koswatta to Kirindigama.



Surveyor-General's Office,  
Colombo, June 11, 1914.

Scale of 8 Chains to an Inch.

G. K. THORNHILL,  
for Acting Surveyor-General.

II.—Preliminary plan 1,409.

| Lot. | Name of Land. | Extent, A. R. P. |
|------|---------------|------------------|
| 8    | Cemetery      | 0 1 30           |

and bounded as follows: on the north by Heenmoragollekele claimed by the Crown; on the east by Kumbukgahamulakumbura claimed by Sinno Appu and others; on the south and west by Heenmoragollekele claimed by the Crown.



Surveyor-General's Office,  
Colombo, June 11, 1914.

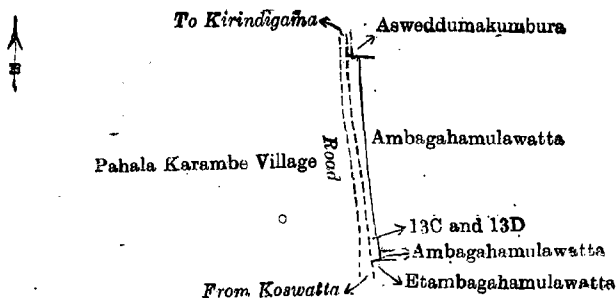
Scale of 8 Chains to an Inch.

G. K. THORNHILL,  
for Acting Surveyor-General.

III.—Preliminary plan 1,409.

| Lot. | Name of Land.    | Extent, A. R. P. |
|------|------------------|------------------|
| 13C  | Road reservation | 0 1 6            |
| 13D  | Do.              | 0 0 1            |
|      |                  | 0 1 7            |

and bounded as follows: on the north by village limit of Pahala Karambe, Asweddumakumbura claimed by Ukku Menika; on the east by Ambagahamulawatta claimed by Thomas Fernando, Ambagahamulawatta claimed by Clementi Fernando; on the south by Elambagahamulawatta claimed by Dingiri Hami Etana; on the west by a road from Koswatta to Kirindigama.



Surveyor-General's Office,  
Colombo, June 11, 1914.

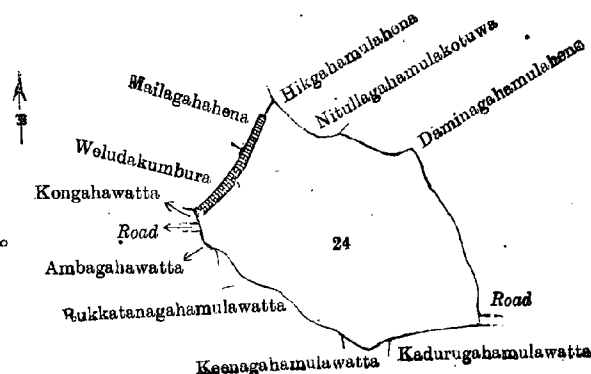
Scale of 8 Chains to an Inch.

G. K. THORNHILL,  
for Acting Surveyor-General.

IV.—Preliminary plan 1,409.

| Lot. | Name of Land.               | Extent, A. R. P. |
|------|-----------------------------|------------------|
| 24   | Karambewewa (tank and bund) | 9 0 37           |

and bounded as follows: on the north by Hikgahamulahena claimed by Yahapathamy, Nitullagahamulakotuwa claimed by Kiri Banda; on the east by Daminagahamulahena claimed by Yahapathamy, a road; on the south by Kadurugahamulawatta claimed by Yahapathamy, Keenagahamulawatta claimed by Appulamy, Rukkatanagahamulawatta claimed by Vidana Appu, Ambagahawatta claimed by Vidana Appu; on the west by Kongahawatta claimed by Punchirala and others, Weludakumbura claimed by Yahapathamy and others, Mailagahahena claimed by Punchirala.



Surveyor-General's Office,  
Colombo, June 11, 1914.

Scale of 8 Chains to an Inch.

G. K. THORNHILL,  
for Acting Surveyor-General.

April 22, 1915.

H. O. Fox,  
Special Officer.

#### Kurunegala S. O. No. 1,033.

##### Order under Section 4, Sub-section (1), of "The Waste Lands Ordinances of 1897, 1899, 1900, and 1903," declaring Lands to be Crown Property.

In the matter of the lands commonly called or known as Para-addarahenyaya (road reservation), Alutpara (new road), &c., situate in the village of Malasne, in the Tittaweligandahe korale of the Hiriyala hatpattu of the Kurunegala District, in the North-Western Province, and of "The Waste Lands Ordinances of 1897, 1899, 1900, and 1903."

WHEREAS in pursuance of section 1 of the said Ordinances it was duly notified on February 14, 1913, that if no claim to the lands commonly called or known as Para-addarahenyaya (road reservation), Alutpara (new road), &c., situate in the village of Malasne, in the Tittaweligandahe korale of the Hiriyala hatpattu of the Kurunegala District, in the North-Western Province, containing in extent 2 acres and 27 perches, and shown as lots T 968Q, T 968R, T 968S, U 968A, and W 967A in preliminary plan 1,972, and in the annexed diagram, was made to John Murray Davies, Special Officer appointed under section 28 of the said Ordinances, within the period of three months from the date specified in such notice, such lands would be declared the property of the Crown, and dealt with on account of the Crown (*vide* Notice No. 4,747):

And whereas William Aloysius Fernando made claim thereto, and whereas the said claimant came to an agreement dated May 22, 1913, whereby in consideration of being declared the purchaser of lots 9,921, U 968, W 967, and a portion of T 968 to make up in all 34 acres more or less, and  $4\frac{1}{2}$  acres more or less of lot D 968, now shown as lots 9,921, U 968, W 967, T 968W, D 968 on the same block survey preliminary plan for a sum of Rs. 900, he withdrew his claim to the above-mentioned lots T 968Q, T 968R, T 968S, U 968A, W 967A, I, John Murray Davies, Special Officer appointed under section 28 of the said Ordinances, under and by virtue of the powers vested in me in that behalf by section 4 of the said Ordinances, do hereby on March 6, 1915, order and declare under section 4, sub-section (1), of the said Ordinances, that the said lands, as more fully described herein below, are the property of the Crown.

##### Description of the Lands referred to.

The following lots situated in the village of Malasne, in the Tittaweligandahe korale of the Hiriyala hatpattu of the Kurunegala District, in the North-Western Province, as described in the annexed diagrams:—

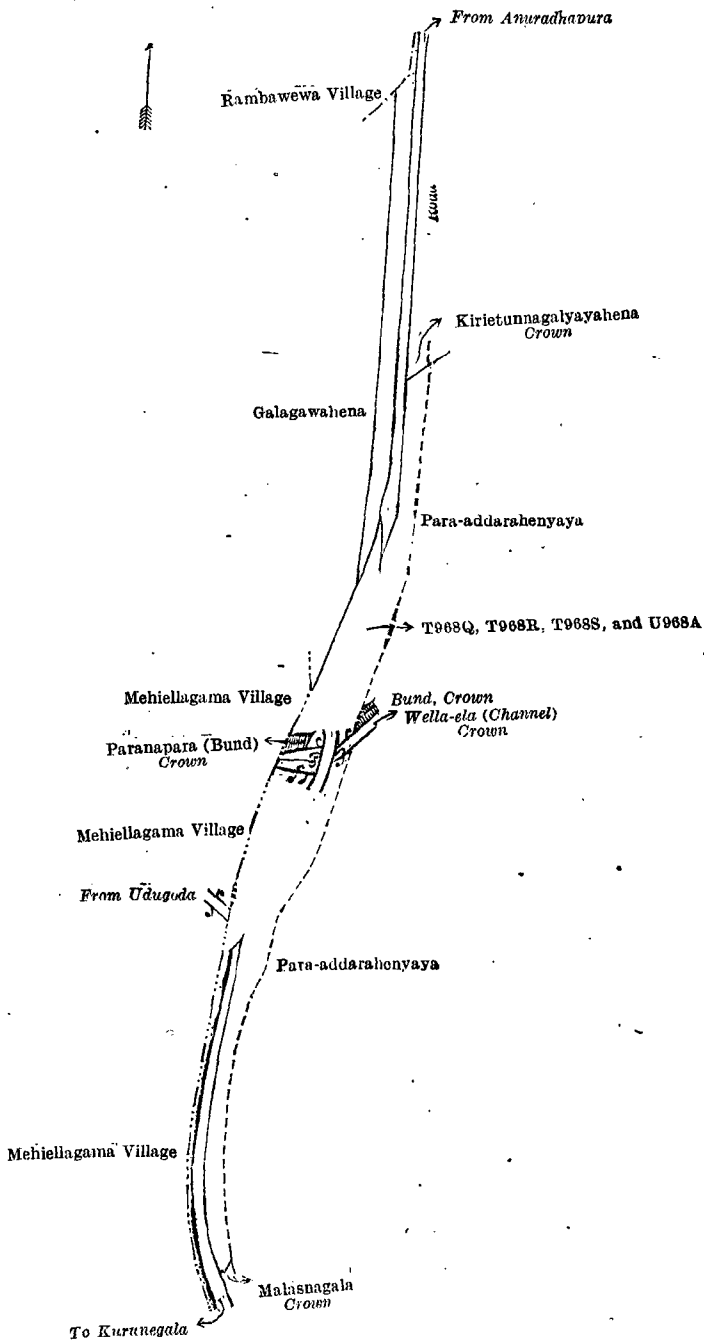
##### I.—Preliminary plan 1,972.

| Lot.   | Name of Land.                         | Extent, A. R. P. |
|--------|---------------------------------------|------------------|
| T 968Q | Para-addarahenyaya (road reservation) | 1 0 0            |
| T 968R | Alutpara (new road)                   | 0 1 8            |
| T 968S | Paranapara (old road)                 | 0 0 4            |
| V 968A | Galagawahena (road reservation)       | 0 1 22           |

1 2 34

and bounded as follows: on the north by the village limit of Rambawewa; on the east by the road from Anuradhapura to Kurunegala, Kiriattunnagalyayahena to be declared the property of the Crown under the Waste Lands Ordinances, Para-addarahenyaya sold by the Crown, a bund claimed by the Crown, Wella-ela (channel) claimed by the Crown, Para-addarahenyaya sold by the Crown; on the south by Malasnegala claimed by the Crown; on the west by the village limit of Mehiellagama, Paranapara (bund) claimed by the Crown, the village limit of Mehiellagama, Galagawahena sold to William Aloysius Fernando of Moratuwa under the Waste Lands Ordinances.





Surveyor-General's Office,  
Colombo, November 26, 1914.

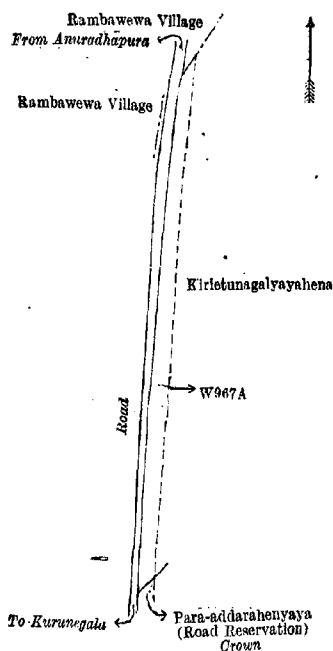
Scale of 4 Chains to an Inch.

G. K. THORNHILL,  
for Acting Surveyor-General.

II.—Preliminary plan 1,972.

| Lot.   | Name of Land.                            | Extent, A. R. P. |
|--------|------------------------------------------|------------------|
| W 967A | Kirietunnagalyayahena (road reservation) | 0 1 33           |

and bounded as follows : on the north by the village limit of Rambawewa ; on the east by Kirietunnagalyayahena sold to William Aloysius Fernando of Moratuwa under the Waste Lands Ordinances ; on the south by Para-addarahenyaya (road reservation) to be declared the property of the Crown under the Waste Lands Ordinances ; on the west by the road from Kurunegala to Anuradhapura (the village limit of Rambawewa).



Surveyor-General's Office,  
Colombo, November 26, 1914.

Scale of 4 Chains to an Inch.

G. K. THORNHILL,  
for Acting Surveyor-General.

March 6, 1915.

J. M. DAVIES,  
Special Officer.

#### Kurunegala S. O. No. 1,084.

##### Order under Section 4, Sub-section (1), of "The Waste Lands Ordinances of 1897, 1899, 1900, and 1903."

In the matter of the land commonly called or known as Malasnehenyaya, situate in the village of Malasne, in the Tittaweligandahe korale of the Hiriyala hatpattu of the Kurunegala District, in the North-Western Province, and of "The Waste Lands Ordinances of 1897, 1899, 1900, and 1903."

WHEREAS in pursuance of section 1 of the said Ordinances it was duly declared and notified on February 14, 1913, that if no claim to the land commonly called or known as Malasnehenyaya, situate in the village of Malasne, in the Tittaweligandahe korale of the Hiriyala hatpattu of the Kurunegala District, in the North-Western Province, containing in extent 1 acre 3 roods and 31 perches, and shown as lot T 968X in preliminary plan 1,972 and in the annexed diagram, was made to John Murray Davies, Special Officer appointed under section 28 of the said Ordinances, within the period of three months from the date specified in the said notice, such land would be declared the property of the Crown, and dealt with on account of the Crown (*vide* Notice No. 4,747):

And whereas Herat Mudiyansele Ukkū Amma (a minor) made claim thereto, and I, John Murray Davies, Special Officer appointed under section 28 of the said Ordinances, made due inquiry into such claim, and whereas the said claimant represented by her duly appointed guardian Adikara Mudiyansele Siyatuhamy, and I, with the consent of His Excellency the Governor, came to an agreement in writing dated August 18, 1913, concerning the said land, under section 4, sub-section (1), of the said Ordinances, whereby it was agreed that the said claimant should be declared the purchaser of the said land upon payment, on or before October 15, 1913, to the Government Agent of Kurunegala, or to the Settlement Officer, of a sum of Rupees Thirty-two only (Rs. 32), as the purchase amount of the said land, and whereas the said amount has been duly paid by the said claimant, she is hereby, in pursuance of the agreement afore-mentioned, declared to be the purchaser of the said land, as more fully described herein below.

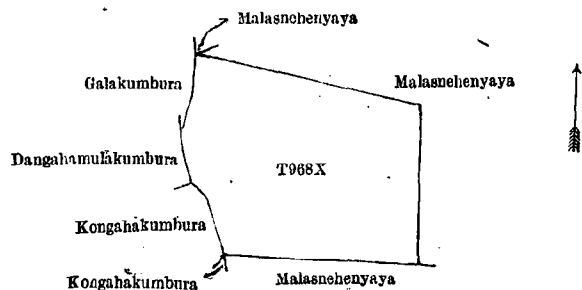
##### Description of the Land referred to.

The following lot situated in the village of Malasne, in the Tittaweligandahe korale of the Hiriyala hatpattu of the Kurunegala District, in the North-Western Province, as described in the annexed diagram:—

Preliminary plan 1,972.

| Lot.   | Name of Land.  | Extent, A. R. P. |
|--------|----------------|------------------|
| T 968X | Malasnehenyaya | 1 3 31           |

and bounded as follows: on the north by Malasnehenyaya sold to William Aloysius Fernando of Moratuwa under the Waste Lands Ordinances, Malasnehenyaya sold to Herat Mudiyansele Bandirala and three others under the Waste Lands Ordinances; on the east by Malasnehenyaya sold to Herat Mudiyansele Bandirala and three others under the Waste Lands Ordinances; on the south by Malasnehenyaya sold to Sittiya Davulkaraya and two others under the Waste Lands Ordinances; on the west by Kongahakumbura claimed by Demeddawarellage Ukkurala and others, Dangahamulakumbura claimed by Kawrala and another, Galakumbura claimed by Demeddawarellage Ukkurala and others.



Surveyor-General's Office,  
Colombo, November 26, 1914.

Scale of 4 Chains to an Inch.

G. K. THORNHILL,  
for Acting Surveyor-General.

J. M. DAVIES,  
Special Officer.  
March 6, 1915.

#### Kurunegala S. O. No. 1,085.

##### Order under Section 4, Sub-section (1), of "The Waste Lands Ordinances of 1897, 1899, 1900, and 1903."

In the matter of the land commonly called or known as Keppitiyehena, situated in the village of Malasne, in the Tittaweligandahe korale of the Hiriyala hatpattu of the Kurunegala District, in the North-Western Province, and of "The Waste Lands Ordinances of 1897, 1899, 1900, and 1903."

WHEREAS in pursuance of section 1 of the said Ordinances it was duly declared and notified on February 14, 1913, that if no claim to the land commonly called or known as Keppitiyehena, situate in the village of Malasne, in the Tittaweligandahe korale of the Hiriyala hatpattu of the Kurunegala District, in the North-Western Province, containing in extent 1 acre 1 rood and 6 perches, and shown as lot D 968B in preliminary plan 1,972 and in the annexed diagram, was made to John Murray Davies, Special Officer appointed under section 28 of the said Ordinances, within the period of three months from the date specified in the said notice, such land would be declared the property of the Crown, and dealt with on account of the Crown (*vide* Notice No. 4,747):

And whereas Kalukumara Mudiyansele Tikiri Banda made claim thereto, and I, John Murray Davies, Special Officer appointed under section 28 of the said Ordinances, made due inquiry into such claim, and whereas the said claimant and I, with the consent of His Excellency the Governor, came to an agreement in writing dated May 22, 1913, concerning the said land, under section 4, sub-section (1), of the said Ordinances, whereby it was agreed that the said claimant should be declared the purchaser of the said land upon payment, on or before August 22, 1913, to the Government Agent at Kurunegala or to the Settlement Officer, of a sum of Rupees Twenty-four only (Rs. 24), as the purchase amount of the said land, and whereas the said amount has been duly paid by the said claimant, he is hereby, in pursuance of the agreement afore-mentioned, declared to be the purchaser of the said land, as more fully described herein below.

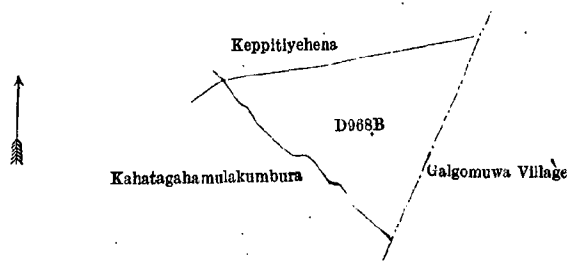
##### Description of the Land referred to.

The following lot situated in the village of Malasne, in the Tittaweligandahe korale of the Hiriyala hatpattu of the Kurunegala District, in the North-Western Province, as described in the annexed diagram:—

Preliminary plan 1,972.

| Lot.   | Name of Land. | Extent, A. R. P. |
|--------|---------------|------------------|
| D 968B | Keppitiyehena | 1 1 6            |

and bounded as follows: on the north by Keppitiyehena sold under the Waste Lands Ordinances to William Aloysius Fernando of Moratuwa; on the east by the village limit of Galgomuwa; on the south and west by Kahatagahamulakumbura claimed by Kalukumara Mudiyansele Tikiri Banda and another.



Surveyor-General's Office,  
Colombo, November 26, 1914.

Scale of 4 Chains to an Inch.

G. K. THORNHILL,  
for Acting Surveyor-General.

J. M. DAVIES,  
Special Officer.  
March 6, 1915.

#### Kurunegala S. O. No. 1,086.

##### Order under Section 4, Sub-section (1), of "The Waste Lands Ordinances of 1897, 1899, 1900, and 1903."

In the matter of the land commonly called or known as Malasnehenayaya, situate in the village of Malasne, in the Tittaweligandahe korale of the Hiriyala hatpattu of the Kurunegala District, in the North-Western Province, and of "The Waste Lands Ordinances of 1897, 1899, 1900, and 1903."

WHEREAS in pursuance of section 1 of the said Ordinances it was duly declared and notified on February 14, 1913, that if no claim to the land commonly called or known as Malasnehenayaya, situate in the village of Malasne, in the Tittaweligandahe korale of the Hiriyala hatpattu of the Kurunegala District, in the North-Western Province, containing in extent 7 acres 2 roods and 11 perches, and shown as lot T968 in preliminary plan 1,972 and in the annexed diagram, was made to John Murray Davies, Special Officer appointed under section 28 of the said Ordinances, within the period of three months from the date specified in the said notice, such land would be declared the property of the Crown, and dealt with on account of the Crown (*vide* Notice No. 4,747):

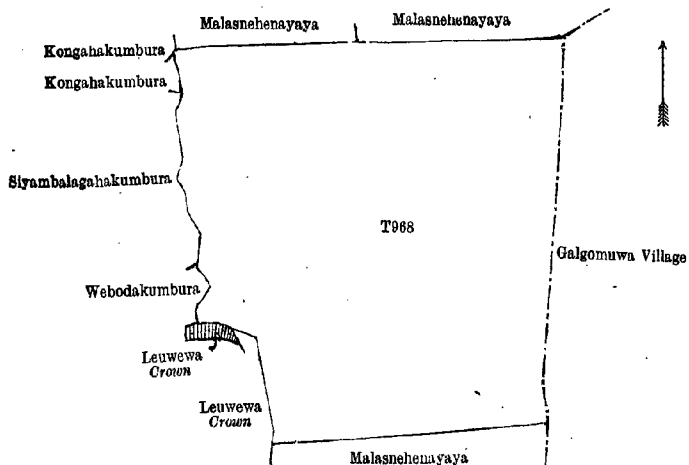
And whereas (1) Sittiya Daulkarayalage Ukkuwa (minor), (2) Pinalage Dingira, (3) Pula Panikkiyalage Sittiya Daulkaraya made claim thereto, and I, John Murray Davies, Special Officer appointed under section 28 of the said Ordinances made due inquiry into such claim, and whereas the said 3rd claimant was duly appointed the guardian of the minor 1st claimant, and whereas the said 2nd claimant, the said 3rd claimant for himself and as the guardian of the minor 1st claimant, and I with the consent of His Excellency the Governor, came to an agreement in writing dated August 18, 1913, concerning the said land, under section 4, sub-section (1), of the said Ordinances, whereby it was agreed that the said claimants should be declared the purchasers of the said land upon payment, on or before October 15, 1913, to the Government Agent of Kurunegala, or to the Settlement Officer, of a sum of Rupees One Hundred and Twenty only (Rs. 120), as the purchase amount of the said land, and whereas the said amount has been duly paid by the said claimants, they are hereby, in pursuance of the agreement afore-mentioned, declared to be the purchasers of the said land, as more fully described herein below.

*Description of the Land referred to.*

The following lot situated in the village of Malasne, in the Tettaweligandahe korale of the Hiriyala hatpattu of the Kurunegala District, in the North-Western Province, as described in the annexed diagram:—

| Lot.  | Name of Land.   | Extent, A. R. P. |
|-------|-----------------|------------------|
| T 968 | Malasnehenayaya | 7 2 11           |

and bounded as follows: on the north by Malasnehenayaya sold to Adikari Mudiyansele Siyatuhamy under the Waste Lands Ordinances, Malasnehenayaya sold to Herat Mudiyansele Bandirala and three others under the Waste Lands Ordinances; on the east by the village limit of Galgomuwa; on the south by Malasnehenayaya sold to Pina Henaya and Kiri Ukkuwa Henaya of Malasne; on the west by Leuwewa to be declared the property of Crown under the Waste Lands Ordinances, Webodakumbura claimed by Demaddawarellage Awusadahamy, Siyambalagahakumbura claimed by Demeddawarellage Punchirala, Kongahakumbura claimed by Demeddawarellage Ukkurula and others.



Surveyor-General's Office,  
Colombo, November 26, 1914.

Scale of 4 Chains to an Inch.

G. K. THORNHILL,  
for Acting Surveyor-General.

March 6, 1915. J. M. DAVIES,  
Special Officer.

**Kurunegala S. O. No. 1,087.**

**Order under Section 4, Sub-section (1), of "The Waste Lands Ordinances of 1897, 1899, 1900, and 1903."**

In the matter of the land commonly called or known as Malasnehenayaya, situate in the village of Malasne, in the Tittaweligandahe korale of the Hiriyala hatpattu of the Kurunegala District, in the North-Western Province, and of "The Waste Lands Ordinances of 1897, 1899, 1900, and 1903."

WHEREAS in pursuance of section 1 of the said Ordinances it was duly declared and notified on February 14, 1913, that if no claim to the land commonly called or known as Malasnehenayaya, situate in the village of Malasne, in the Tittaweligandahe korale of the Hiriyala hatpattu of the Kurunegala District, in the North-Western Province, containing in extent 5 acres 1 rood and 19 perches, and shown as lot T 968V in preliminary plan 1,972, and in the annexed diagram, was made to John Murray Davies, Special Officer appointed under section 28 of the said Ordinances, within the period of three months from the date specified in the said notice, such land would be declared the property of the Crown, and dealt with on account of the Crown (*vide* Notice No. 4,747):

And whereas (1) Pinalage Dingira, (2) Pula Panikkiyalage Sittiya Daulkaraya, (3) Sittiya Daulkarayalage Ukkuwa (minor) made claim thereto, and I, John Murray Davies, Special Officer appointed under section 28 of the said Ordinances, made due inquiry into such claim, and whereas the said 2nd claimant was duly appointed the guardian of the minor 3rd claimant, and whereas the said 1st claimant, the said 2nd claimant for himself, and as the guardian of the minor the 3rd claimant, and I with the consent of His Excellency the Governor, came to an agreement in writing dated August 18, 1913, concerning the said land, under section 4, sub-section (1), of the said Ordinances, whereby it was agreed that (a) Herat Mudiyansele Bandirala, (b) ditto Appuhamy, (c) ditto Punchi Banda, and (d) ditto Dingiri Menika should be declared the purchasers of the said land upon payment on or before October 15, 1913, to the Government Agent of Kurunegala, or to the Settlement Officer, of a sum of Rupees Eighty-eight only (Rs. 88), as the purchase amount of the said land, and whereas the said amount has been duly paid by the said (a) Herat Mudiyansele Bandirala, (b) ditto Appuhamy, (c) ditto Punchi Banda, and (d) ditto Dingiri Menika, they are hereby, in pursuance of the agreement afore-mentioned, declared to be the purchasers of the said land, as more fully described herein below.

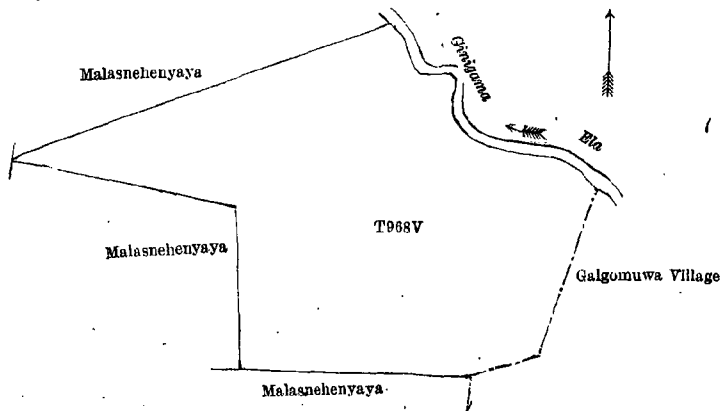
*Description of the Land referred to.*

The following lot situated in the village of Malasne, in the Tittaweligandahe korale of the Hiriyala hatpattu of the Kurunegala District, in the North-Western Province, as described in the annexed diagram:—

| Lot.   | Name of Land.  | Extent, A. R. P. |
|--------|----------------|------------------|
| T 968V | Malasnehenyaya | 5 1 19           |

Preliminary plan 1,972.

and bounded as follows: on the north by Malasnehenyaya sold to William Aloysius Fernando of Moratuwa under the Waste Lands Ordinances, the Ginigama-ela; on the east by the village limit of Galgamuwa; on the south by the village limit of Galgamuwa, Malasnehenyaya sold to Sittiya Davulkaraya and two others under the Waste Lands Ordinances; on the west by Malasnehenyaya sold to Adikari Mudiyansele Siyatuhamy under the Waste Lands Ordinances.



Surveyor-General's Office,  
Colombo, November 26, 1914.

Scale of 4 Chains to an Inch.

G. K. THORNHILL,  
for Acting Surveyor-General.

J. M. DAVIES,  
Special Officer.

March 6, 1915.

**Kurunegala S. O. No. 1,088.****Order under Section 4, Sub-section (1), of "The Waste Lands Ordinances of 1897, 1899, 1900, and 1903."**

In the matter of the land commonly called or known as Palugaswetiyaehenyaya, situate in the village of Ambalampitiya, in the Kinyama korale of the Katugampola hatpattu of the Kurunegala District, in the North-Western Province, and of "The Waste Lands Ordinances of 1897, 1899, 1900, and 1903."

WHEREAS in pursuance of section 1 of the said Ordinances it was duly declared and notified on October 4, 1912, that if no claim to the land commonly called or known as Palugaswetiyaehenyaya, situate in the village of Ambalampitiya, in the Kinyama korale of the Katugampola hatpattu of the Kurunegala District, in the North-Western Province, containing in extent 4 acres and 3 perches, and shown as lot 3A in preliminary plan 1,432, and in the annexed diagram, was made to John Murray Davies, Special Officer appointed under section 28 of the said Ordinances, within the period of three months from the date specified in the said notice, such land would be declared the property of the Crown, and dealt with on account of the Crown (*vide* Notice No. 4,553):

And whereas Brahmanayagama Adikari Mudiyansele Bandi Etana made claim thereto, and I, John Murray Davies, Special Officer appointed under section 28 of the said Ordinances, made due inquiry into such claim, and whereas the said claimant and I, with the consent of His Excellency the Governor, came to an agreement in writing dated February 15, 1913, concerning the said land, under section 4, sub-section (1), of the said Ordinances, whereby it was agreed that the said claimant should be declared the purchaser of the said land upon payment, on or before May 14, 1913, to the Government Agent of Kurunegala, or to the Treasury Officer, Chilaw or to the Settlement Officer, of a sum of Rupees Sixty-four only (Rs. 64), as the purchase amount of the said land, and whereas the said amount has been duly paid by the said claimant, he is hereby, in pursuance of the agreement afore-mentioned, declared to be the purchaser of the said land, as more fully described herein below.

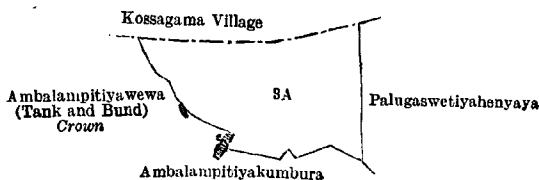
*Description of the Land referred to.*

The following lot situated in the village of Ambalampitiya, in the Kinyama korale of the Katugampola hatpattu of the Kurunegala District, in the North-Western Province, as described in the annexed diagram:—

| Lot. | Name of Land.         | Extent, A. R. P. |
|------|-----------------------|------------------|
| 3A   | Palugaswetiyaehenyaya | 4 0 3            |

Preliminary plan 1,432.

and bounded as follows: on the north by the village limit of Kossagama; on the east by Palugaswetiyaehenyaya sold to Brahmanayagama Adikari Mudiyansele Gamarala under the Waste Lands Ordinances; on the south by Ambalampitiyakumbura claimed by Adikari Mudiyansele Kusalhamy and others; on the west by Ambalampitiyawewa (tank and bund) to be declared the property of the Crown under the Waste Lands Ordinances.



Surveyor-General's Office,  
Colombo, January 28, 1915.

Scale of 8 Chains to an Inch.

G. K. THORNHILL,  
for Surveyor-General.

J. M. DAVIES,  
Special Officer.

March 11, 1915.

## Kurunegala S. O. No. 1,089.

## Order under Section 4, Sub-section (1), of "The Waste Lands Ordinances of 1897, 1899, 1900, and 1903."

In the matter of the land commonly called or known as Palugaswetiyaheyaya, situate in the village of Ambalampitiya, in the Kinyama korale of the Katugampola hatpattu of the Kurunegala District, in the North-Western Province, and of "The Waste Lands Ordinances of 1897, 1899, 1900, and 1903."

WHEREAS in pursuance of section 1 of the said Ordinances it was duly declared and notified on October 4, 1912, that if no claim to the land commonly called or known as Palugaswetiyaheyaya, situate in the village of Ambalampitiya, in the Kinyama korale of the Katugampola hatpattu of the Kurunegala District, in the North-Western Province, containing in extent 4 acres and 12 perches, and shown as lot 3B in preliminary plan 1,432, and in the annexed diagram, was made to John Murray Davies, Special Officer appointed under section 28 of the said Ordinances, within the period of three months from the date specified in the said notice, such land would be declared the property of the Crown, and dealt with on account of the Crown (*vide* Notice No. 4,553):

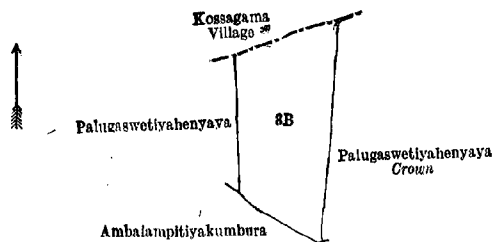
And whereas Brahmanayagama Adikari Mudiyansele Gamarala made claim thereto, and I, John Murray Davies, Special Officer appointed under section 28 of the said Ordinances, made due inquiry into such claim, and whereas the said claimant and I, with the consent of His Excellency the Governor, came to an agreement in writing dated April 8, 1913, concerning the said land, under section 4, sub-section (1), of the said Ordinances, whereby it was agreed that the said claimant should be declared the purchaser of the said land upon payment, on or before July 8, 1913, to the Government Agent of Kurunegala, or to the Treasury Officer, Chilaw, or to the Settlement Officer, of a sum of Rupees Sixty-four only (Rs. 64), as the purchase amount of the said land, and whereas the said amount has been duly paid by the said claimant, he is hereby, in pursuance of the agreement afore-mentioned, declared to be the purchaser of the said land, as more fully described herein below.

*Description of the Land referred to.*

The following lot situated in the village of Ambalampitiya, in the Kinyama korale of the Katugampola hatpattu of the Kurunegala District, in the North-Western Province, as described in the annexed diagram:—

| Lot. | Name of Land.       | Preliminary plan 1,432. | Extent, A. R. P. |
|------|---------------------|-------------------------|------------------|
| 3B   | Palugaswetiyaheyaya |                         | 4 0 12           |

and bounded as follows: on the north by the village limit of Kossagama; on the east by Palugaswetiyaheyaya to be declared the property of the Crown under the Waste Lands Ordinances; on the south by Ambalampitiyakumbura claimed by Adikari Mudiyansele Kusalhamy and others; on the west by Palugaswetiyaheyaya sold to Brahmanayagama Adikari Mudiyansele Bandi Etana under the Waste Lands Ordinances.



Surveyor-General's Office,  
Colombo, January 28, 1915.

Scale of 8 Chains to an Inch.

G. K. THORNHILL,  
for Surveyor-General.

J. M. DAVIES,  
Special Officer.  
March 11, 1915.

## Kurunegala S. O. No. 1,090.

## Order under Section 4, Sub-section (1), of "The Waste Lands Ordinances of 1897, 1899, 1900, and 1903."

In the matter of the land commonly called or known as Palugaswetiyaheyaya, situate in the village of Ambalampitiya, in the Kinyama korale of the Katugampola hatpattu of the Kurunegala District, in the North-Western Province, and of "The Waste Lands Ordinances of 1897, 1899, 1900, and 1903."

WHEREAS in pursuance of section 1 of the said Ordinances it was duly declared and notified on October 4, 1912, that if no claim to the land commonly called or known as Palugaswetiyaheyaya, situate in the village of Ambalampitiya, in the Kinyama korale of the Katugampola hatpattu of the Kurunegala District, in the North-Western Province, containing in extent 8 acres and 32 perches, and shown as lot 3D in preliminary plan 1,432, and in the annexed diagram, was made to John Murray Davies, Special Officer appointed under section 28 of the said Ordinances, within the period of three months from the date specified in the said notice, such land would be declared the property of the Crown, and dealt with on account of the Crown (*vide* Notice No. 4,553):

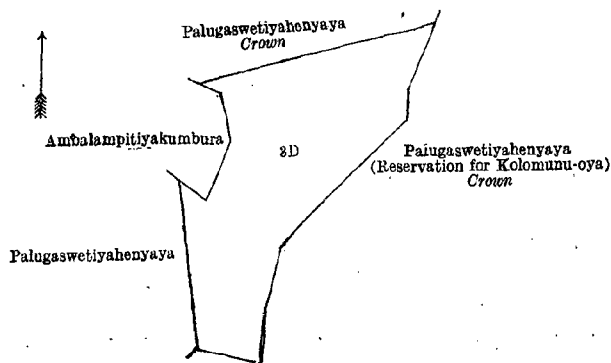
And whereas Brahmanayagama Adikari Mudiyansele Kusalhamy made claim thereto, and I, John Murray Davies, Special Officer appointed under section 28 of the said Ordinances, made due inquiry into such claim, and whereas the said claimant and I, with the consent of His Excellency the Governor, came to an agreement in writing dated February 14, 1913, concerning the said land, under section 4, sub-section (1), of the said Ordinances, whereby it was agreed that the said claimant should be declared the purchaser of the said land upon payment, on or before May 14, 1913, to the Government Agent of Kurunegala, or to the Treasury Officer, Chilaw, or to the Settlement Officer, of a sum of Rupees One hundred and Twenty-eight only (Rs. 128), as the purchase amount of the said land, and whereas the said amount has been duly paid by the said claimant, he is hereby, in pursuance of the agreement afore-mentioned, declared to be the purchaser of the said land, as more fully described herein below.

*Description of the Land referred to.*

The following lot situated in the village of Ambalampitiya, in the Kinyama korale of the Katugampola hatpattu of the Kurunegala District, in the North-Western Province, as described in the annexed diagram:—

| Lot. | Name of Land.       | Preliminary plan 1,432. | Extent, A. R. P. |
|------|---------------------|-------------------------|------------------|
| 3D   | Palugaswetiyaheyaya |                         | 8 0 32           |

and bounded as follows: on the north by Palugaswetiya-henyaya to be declared the property of the Crown under the Waste Lands Ordinances; on the east by Palugaswetiya-henyaya (reservation for Kolomuna-oya) to be declared the property of the Crown under the Waste Lands Ordinances; on the south by Palugaswetiya-henyaya (reservation for Kolomunu-oya) to be declared the property of the Crown under the Waste Lands Ordinances; on the west by Palugaswetiya-henyaya sold to Joseph Mathias de Mel of Moratuwa under the Waste Lands Ordinances, Ambalampitiyakumbura claimed by Adikari Mudiyanse-lage Kusalhamy and others.



Surveyor-General's Office,  
Colombo, January 28, 1915.

Scale of 8 Chains to an Inch.

G. K. THORNHILL,  
for Surveyor-General.

March 11, 1915.

J. M. DAVIES,  
Special Officer.

#### Kurunegala S. O. No. 1,091.

#### Order under Section 4, Sub-section (1), of "The Waste Lands Ordinances of 1897, 1899, 1900, and 1903," declaring Land to be Crown Property.

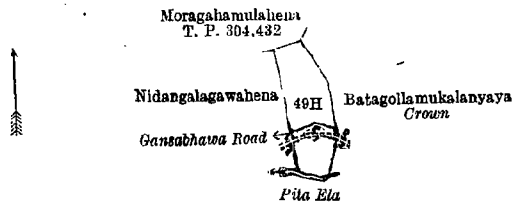
In the matter of the land commonly called or known as Nidangalagawahena, situate in the village of Andara-pona, in the Udukaha Korale East of the Dambadeni hatpattu of the Kurunegala District, in the North-Western Province, and of "The Waste Lands Ordinances of 1897, 1899, 1900, and 1903."

WHEREAS in pursuance of section 1 of the said Ordinances it was duly notified on March 6, 1914, that if no claim to the land commonly called or known as Nidangalagawahena, situate in the village of Andara-pona, in the Udukaha Korale East of the Dambadeni hatpattu of the Kurunegala District, in the North-Western Province; containing in extent 1 acre 38 perches, and shown as lot 49H in preliminary plan 436, and in the annexed diagram, was made to Mungo Tennent Archibald, Special Officer appointed under section 28 of the said Ordinances, within the period of three months from the date specified in such notice, such land would be declared the property of the Crown, and dealt with on account of the Crown (*vide* Notice No. 5,143):

And whereas Ilangakon Arachchige Marthelis Appuhamy made claim thereto, and whereas the said claimant came to an agreement dated July 17, 1914, whereby in consideration of being declared the purchaser of 2 acres more or less of lot 49H, now shown as lot 49H1 on the same block survey preliminary plan for a sum of Rs. 32, he withdrew his claim to the above-mentioned lot 49H, I, Mungo Tennent Archibald, Special Officer appointed under section 28 of the said Ordinances, under and by virtue of the powers vested in me in that behalf by section 4 of the said Ordinances, do hereby, on April 18, 1915, order and declare, under section 4, sub-section (1), of the said Ordinances, that the said land, as more fully described herein below, is the property of the Crown.

#### Description of the Land referred to.

The land commonly called or known as Nidangalagawahena, situated in the village of Andara-pona, in the Udukaha Korale East of the Dambadeni hatpattu of the Kurunegala District, in the North-Western Province; containing in extent 1 acre and 38 perches, and shown as lot 49H in preliminary plan 436 and in the annexed diagram; and bounded as follows: on the north by Moragahamulahena sold by the Crown, T. P. 304,432; on the east by Batagollamukalanyaya declared to be the property of the Crown under the Waste Lands Ordinances; on the south by Pita-ela; on the west by Nidangalagawahena sold under the Waste Lands Ordinances.



Surveyor-General's Office,  
Colombo, March 5, 1915.

Scale of 8 Chains to an Inch.

G. K. THORNHILL,  
for Surveyor-General.

April 18, 1915.

M. T. ARCHIBALD,  
Special Officer.

## Kurunegala S. O. No. 1,092.

Order under Section 2 of "The Waste Lands Ordinances of 1897, 1899, 1900, and 1903,"  
declaring Lands to be Crown Property.

In the matter of the lands commonly called or known as Dolukandamukalana, Bulugaha-ela (stream), &c., situate in the village of Siradunna (eastern portion), in the Mahagalboda Egoda korale of the Hiriyala hatpattu of the Kurunegala District, in the North-Western Province, and of "The Waste Lands Ordinances of 1897, 1899, 1900, and 1903."

THE notice required by section 1 of "The Waste Lands Ordinances of 1897, 1899, 1900, and 1903," having been duly published in manner prescribed by that section in respect of the above-named lands (*vide* Notice No. 5,455), and no claim having been made to the said lands or to any interest therein within the period of three months from the date specified in the said notice, I, Norman Albert Hampton, Special Officer, appointed under section 28 of the said Ordinances, under and by virtue of the powers vested in me in that behalf by section 2 of the said Ordinances, do hereby on April 19, 1915, order and declare that the said lands, as more fully described herein below, situate in the village of Siradunna (eastern portion), in the Mahagalboda Egoda korale of the Hiriyala hatpattu of the Kurunegala District, in the North-Western Province, and shown as lots 2, 53, 54, 23, 51, 52, 41, 49, 48, 50, 16½, X 947, W 946, T 947, W 950, X 950, U 949, V 949, Z 944, G 943, D 948, 56, W 947, Q 943B, Z 950, U 943, E 944, R 951, Q 948, R 949½, S 949½, X 1,099, Y 1,099, Z 1,099, A 1,100, B 1,100, C 1,100, D 1,100, E 1,100, F 1,100, G 1,100, H 1,100, I 1,100, J 1,100, K 1,100 in preliminary plan 1,297 and in the annexed diagrams, and containing in extent 192 acres 1 rood and 36 perches, are the property of the Crown.

*Description of the Lands referred to.*

The following lots situated in the village of Siradunna (eastern portion), in the Mahagalboda Egoda korale of the Hiriyala hatpattu of the Kurunegala District, in the North-Western Province, as described in the annexed diagrams:—

## I.—Preliminary plan 1,297.

| Lot. | Name of Land.         | Extent, A. R. P. |
|------|-----------------------|------------------|
| 2    | Dolukandamukalana     | 151 0 16         |
| 53   | Bulugaha-ela (stream) | 0 2 1            |
| 54   | Do.                   | 1 1 4            |
|      |                       | 152 3 21         |

and bounded as follows: on the north by the village limit of Wedeniya; on the east by the boundary of Hetahaya korale, the boundary of Ihalawisideke korale; on the south by the boundary of Ihalawisideke korale, Ganimehena claimed by the Crown, Kapparawalliyagawahena claimed by the Crown, Dikhena claimed by the Crown, an ela, Kekunagahamulahena claimed by the Crown, Talapalahattiyagawahena claimed by the Crown, Kehelwattahena sold by the Crown, Kehelwattakumbura *alias* Pansalekumbura *alias* Ambagahagawakumbura sold by the Crown; on the west by T. P. 92,446, Warawellapansalawatta (private), T. P. 92,446, a stream, T. P. 92,446, Katukongahamulahena belonging to the Crown, Galgirigawtamadurupusapuhena claimed by the Crown, Kahatagahamulahena *alias* Titawelagawahena claimed by the Crown, Titawelagawahena claimed by the Crown, Kumburamegawahena claimed by the Crown.

[For Diagram see page 1019.]

## II.—Preliminary plan 1,297.

| Lot. | Name of Land.                                | Extent, A. R. P. |
|------|----------------------------------------------|------------------|
| 23   | Warawellawewa and backwaters (tank and bund) | 13 3 23          |
| 51   | Kongaha-ela (stream)                         | 0 1 25           |
| 52   | Talapalahattiya-ela (stream)                 | 0 2 4            |
|      |                                              | 14 3 12          |

and bounded as follows: on the north by Petmagahena claimed by the Crown, a road claimed by the Crown, Petmagahena claimed by the Crown, Ambalamagawahena claimed by the Crown; on the east by Kehelwattakumbura *alias* Pansalekumbura *alias* Ambagahagawakumbura sold by the Crown, Puwakgahamulawatta claimed by the Crown, Kehelwattahena sold by the Crown, Talapalahattiyagawahena sold by the Crown, Rambodagalagehena sold by the Crown, Talapalahattiyagawahena sold by the Crown, a rock, Kekunagahamulahena claimed by the Crown, Kongahamulahena claimed by the Crown, Kekunagahamulahena claimed by the Crown, Kekunagaha-ela, Kekunagahamulahena claimed by the Crown; on the south by an ela, Kalatuwamankadahena claimed by the Crown; on the west by Bogahamulahena claimed by the Crown, a stream, Wekandamadakumbura claimed by Mohandiramila Ausadahamy and another, Wekandamada claimed by Heratgama priest and others, Wekandamada claimed by Dingiri Amma, Wekandamadakumbura claimed by Hittihamy, M. Kiri Banda and others, Wekandamadakumbura claimed by Kirialakowa Veda, Wekandamadakumbura claimed by Dissanayaka M. Kalu Banda and others, Hunugalaraliyahena claimed by Dissanayaka M. Kawrala and others.

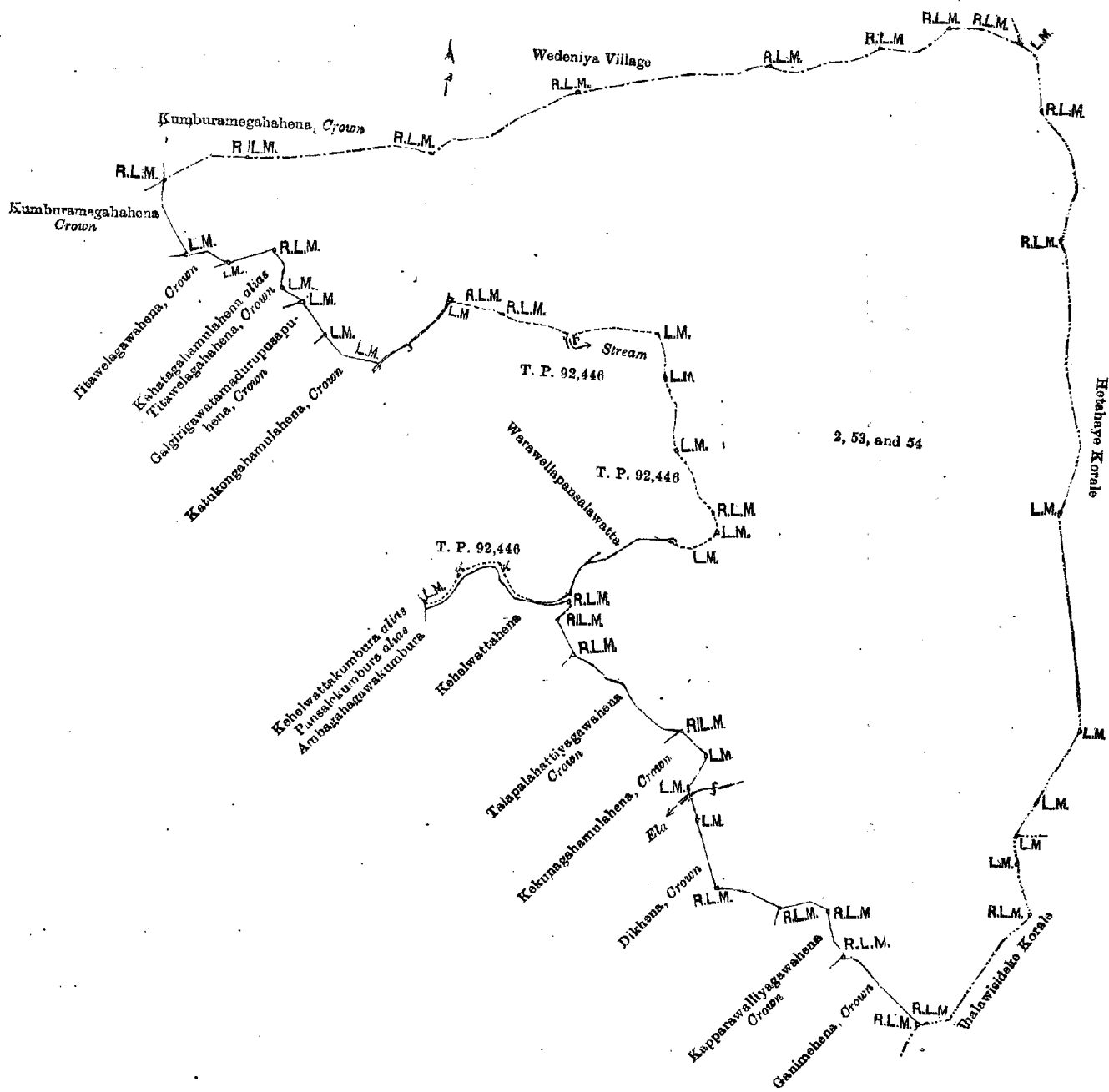
[For Diagram see page 1020.]

## III.—Preliminary plan 1,297.

| Lot. | Name of Land.        | Extent, A. R. P. |
|------|----------------------|------------------|
| 41   | Garindiahenamukalana | 5 3 22           |

and bounded as follows: on the north by Aratigawahena claimed by the Crown, Galhindahena claimed by the Crown, Olupanduragawahena claimed by the Crown; on the east by Galsiyambalagahamuladeweliyahena claimed by the Crown, Paragollayaganimahena claimed by the Crown; on the south by the boundary of Ihalawisideke korale; on the west by the village limit of Kanawa.

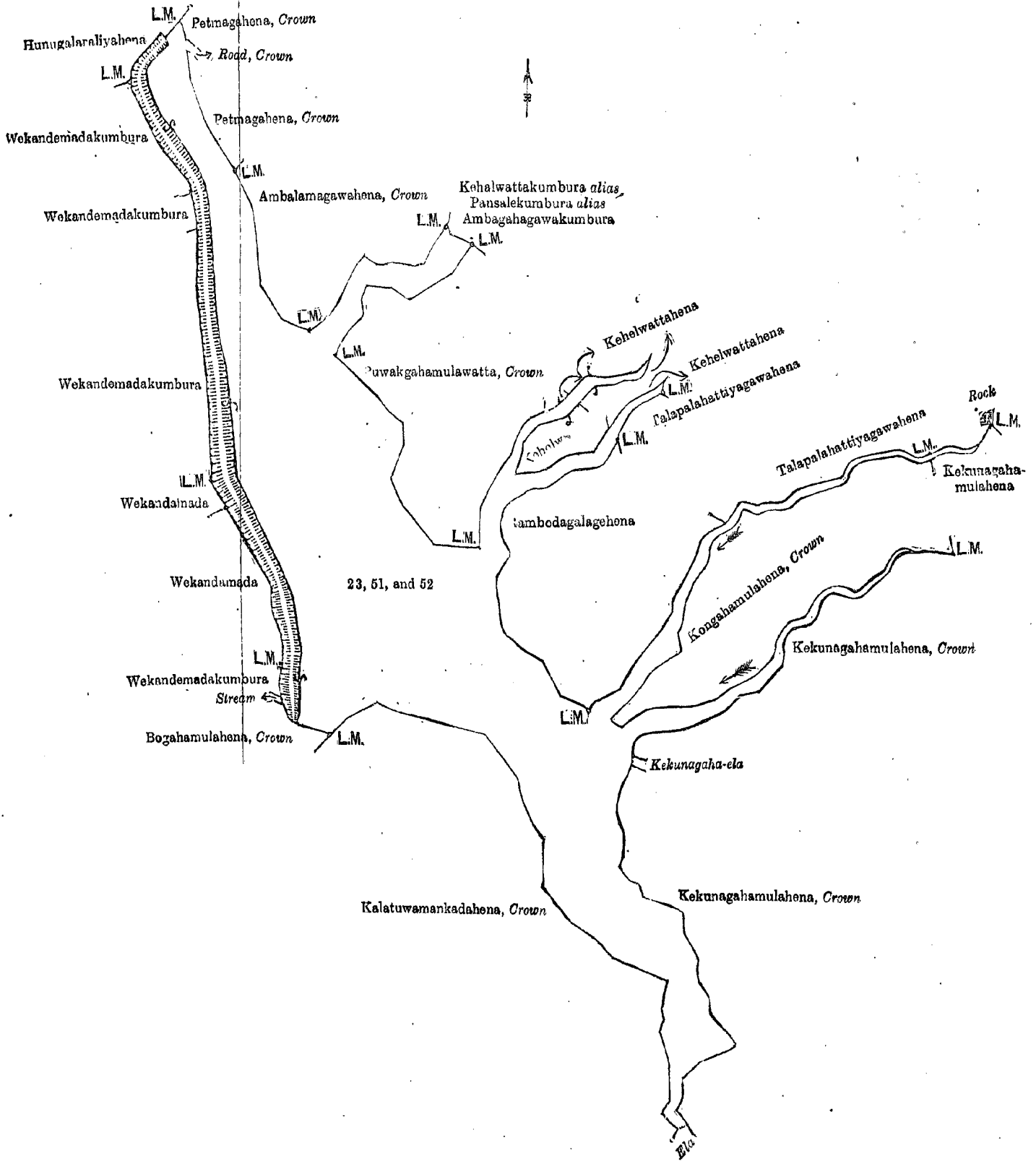




Surveyor-General's Office,  
Colombo, July 3, 1914.

Scale of 8 Chains to an Inch.

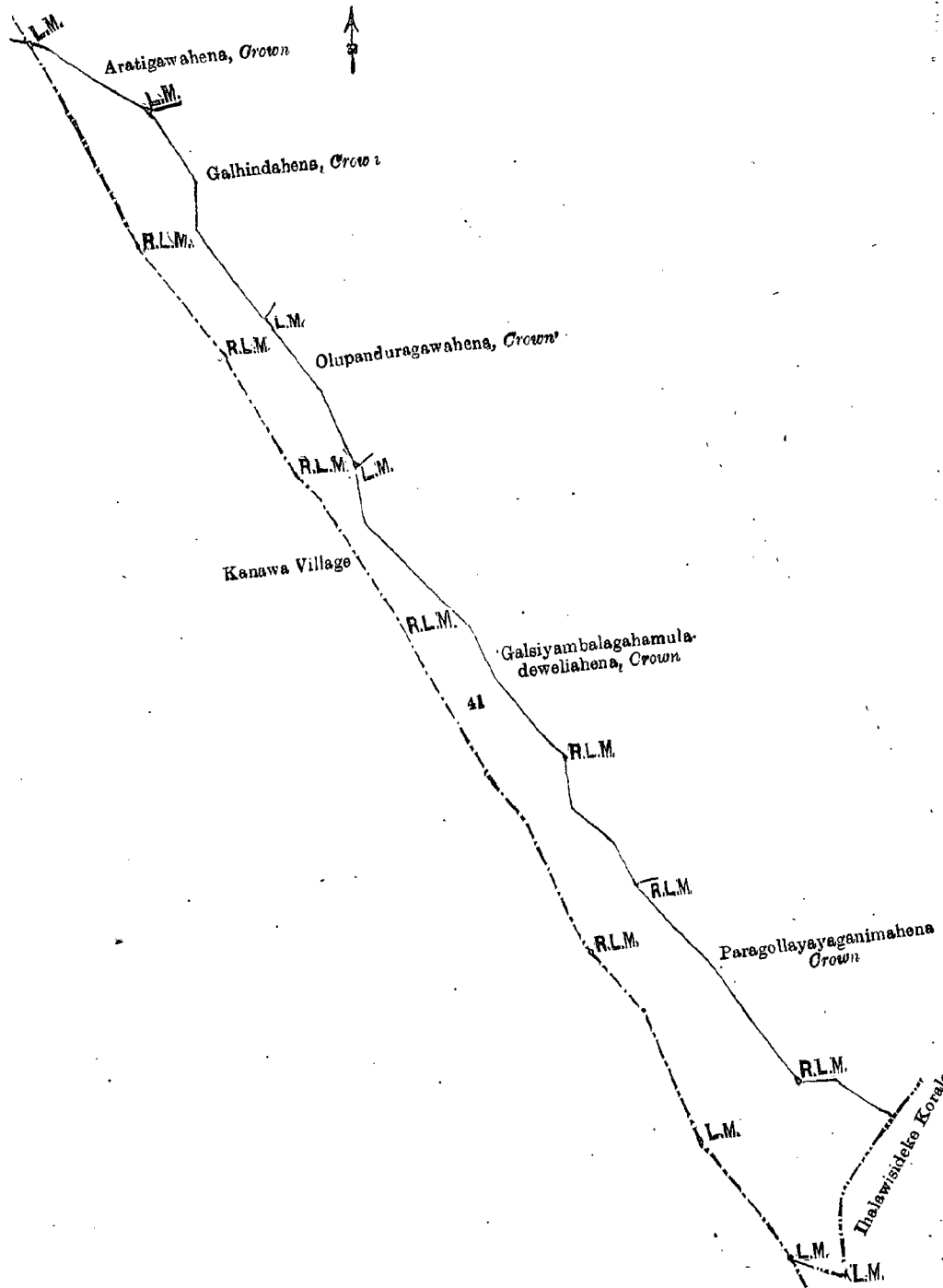
G. K. THORNHILL,  
for Acting Surveyor-General.  
D 5



Surveyor-General's Office,  
Colombo, July 3, 1914.

Scale of 4 Chains to an Inch.

G. K. THORNHILL,  
for Acting Surveyor-General.



Surveyor-General's Office,  
Colombo, July 3, 1914.

Scale of 4 Chains to an Inch.

G. K. THORNHILL,  
for Acting Surveyor-General.

IV.—Preliminary plan 1,297.

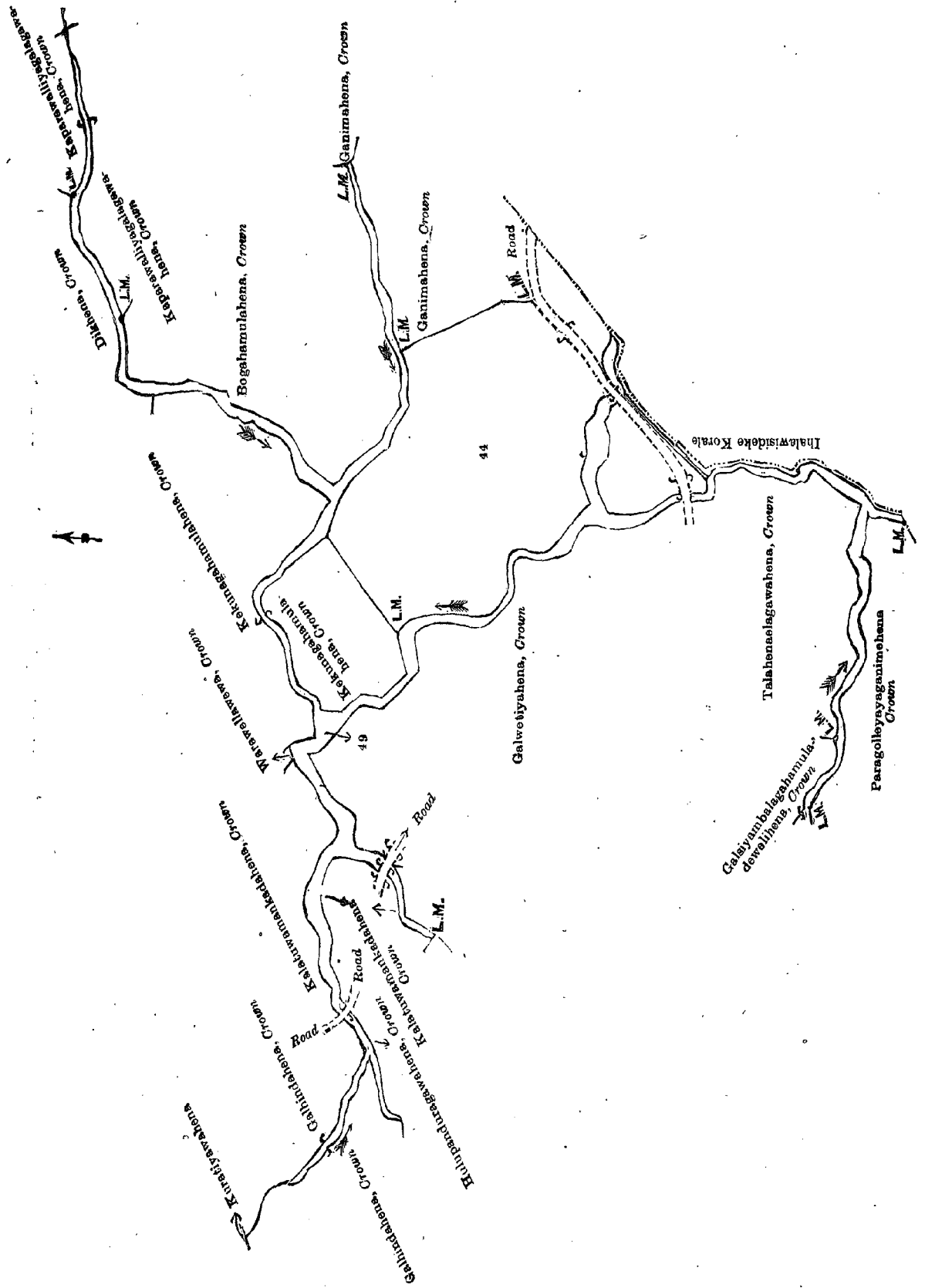
| Lot. | Name of Land.                                                                       | Extent, A. R. P. |
|------|-------------------------------------------------------------------------------------|------------------|
| 49   | Mala-ela (stream), Mudun-ela (stream), Ganima-ela (stream), and Bogaha-ela (stream) | 2 2 38           |

and bounded as follows: on the north by Kuratiyagawahena sold by the Crown, Galhindahena claimed by the Crown, Kalatuwamankadahena claimed by the Crown, Warawellawewa claimed by the Crown, Kekunagahamulahena claimed by the Crown, Dikhena claimed by the Crown, Kapparawalliyagalagawahena belonging to the Crown; on the east by Kapparawalliyagalagawahena claimed by the Crown, Bogahamulahena claimed by the Crown, Ganimehena claimed by the Crown, a road, the boundary of Ihalawisideke korale; on the south by Paragollayaya, Ganimehena claimed by the Crown; on the west by Galsiyambalagahamuladeweliyehena claimed by the Crown, Talahenaclagawahena claimed by the Crown, Galwetiyaehena claimed by the Crown, Kalatuwamankadahena claimed by the Crown, Hulupanduragawahena claimed by the Crown, Galhindahena claimed by the Crown.

NOTE.—The following lot lying within the above boundaries is excluded from this part of the order, and its acreage of 6 acres 2 roods and 29 perches is not included in the acreage of 2 acres 2 roods and 38 perches given above:—

| Lot. | Name of Land.     | Extent, A. R. P. |
|------|-------------------|------------------|
| 44   | Korakayawattihena | 6 2 29           |

D 6



Surveyor-General's Office,  
Colombo, July 3, 1914.

Scale of 4 Chains to an Inch.

G. K. THORNHILL,  
for Acting Surveyor-General.

V.—Preliminary plan 1,297.

| Lot. | Name of Land.   | Extent, A. R. P. |
|------|-----------------|------------------|
| 48   | Gansabhawa road | 1 1 34           |

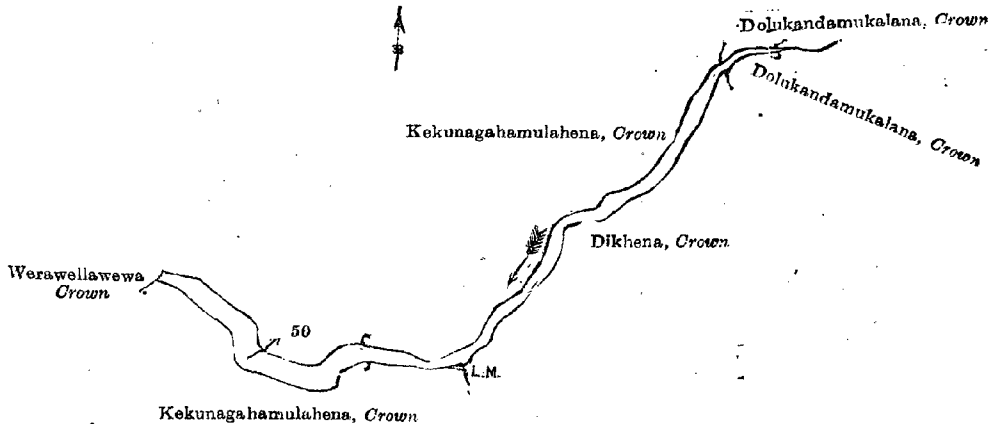
and bounded as follows: on the north by Galhindakanattapillewa sold by the Crown, Wekandamadapillewa sold by the Crown, Bogahamulahena claimed by the Crown; on the east by Kalatuwamankadahena claimed by the Crown, Galwetiya-hena claimed by the Crown, Korakewawattahena claimed by the Crown, Mudun-ela, Ganimehena claimed by the Crown; on the south by the boundary of Ihalawisideke korale, Mudun-ela, Korakewawattahena belonging to the Crown, Mudun-ela, Talahenagawahena claimed by the Crown, Galwetiya-hena claimed by the Crown, Mala-ela; on the west by Kalatuwa-mankadahena claimed by the Crown, Hulupanduragawahena claimed by the Crown, Galhindahena claimed by the Crown, Kalatuwamankadahena belonging to the Crown, Galhindahena claimed by the Crown, Bogahamulahena belonging to the Crown, Mudunapitiyahena claimed by the Crown.

[For Diagram see page 1024.]

VI.—Preliminary plan 1,297.

| Lot. | Name of Land.           | Extent, A. R. P. |
|------|-------------------------|------------------|
| 50   | Kekunagaha-ela (stream) | 0 2 25           |

and bounded as follows: on the north by Kekunagahamulahena claimed by the Crown, Dolukandamukalana claimed by the Crown; on the east by Dolukandamukalana claimed by the Crown, Dikkena claimed by the Crown; on the south by Kekunagahamulahena claimed by the Crown; on the west by Werawellawewa belonging to the Crown.



Surveyor-General's Office,  
Colombo, July 3, 1914.

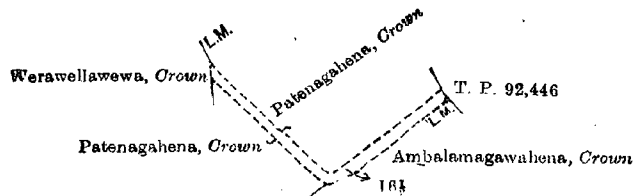
Scale of 4 Chains to an Inch.

G. K. THORNHILL,  
for Acting Surveyor-General.

VII.—Preliminary plan 1,297.

| Lot. | Name of Land. | Extent, A. R. P. |
|------|---------------|------------------|
| 16½  | Road          | 0 0 27           |

and bounded as follows: on the north by Patenagahahena claimed by the Crown; on the east by T. P. 92,446; on the south by Ambalamagawahena claimed by the Crown; on the west by Patenagahahena claimed by the Crown, Werawellawewa claimed by the Crown.



Surveyor-General's Office,  
Colombo, July 3, 1914.

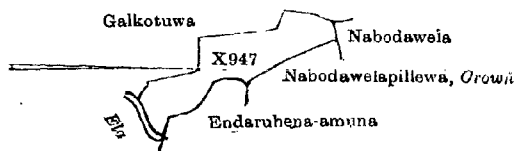
Scale of 4 Chains to an Inch.

G. K. THORNHILL,  
for Acting Surveyor-General.

VIII.—Preliminary plan 1,949.

| Lot.  | Name of Land.    | Extent, A. R. P. |
|-------|------------------|------------------|
| X 947 | Galkotuwapillewa | 0 1 38           |

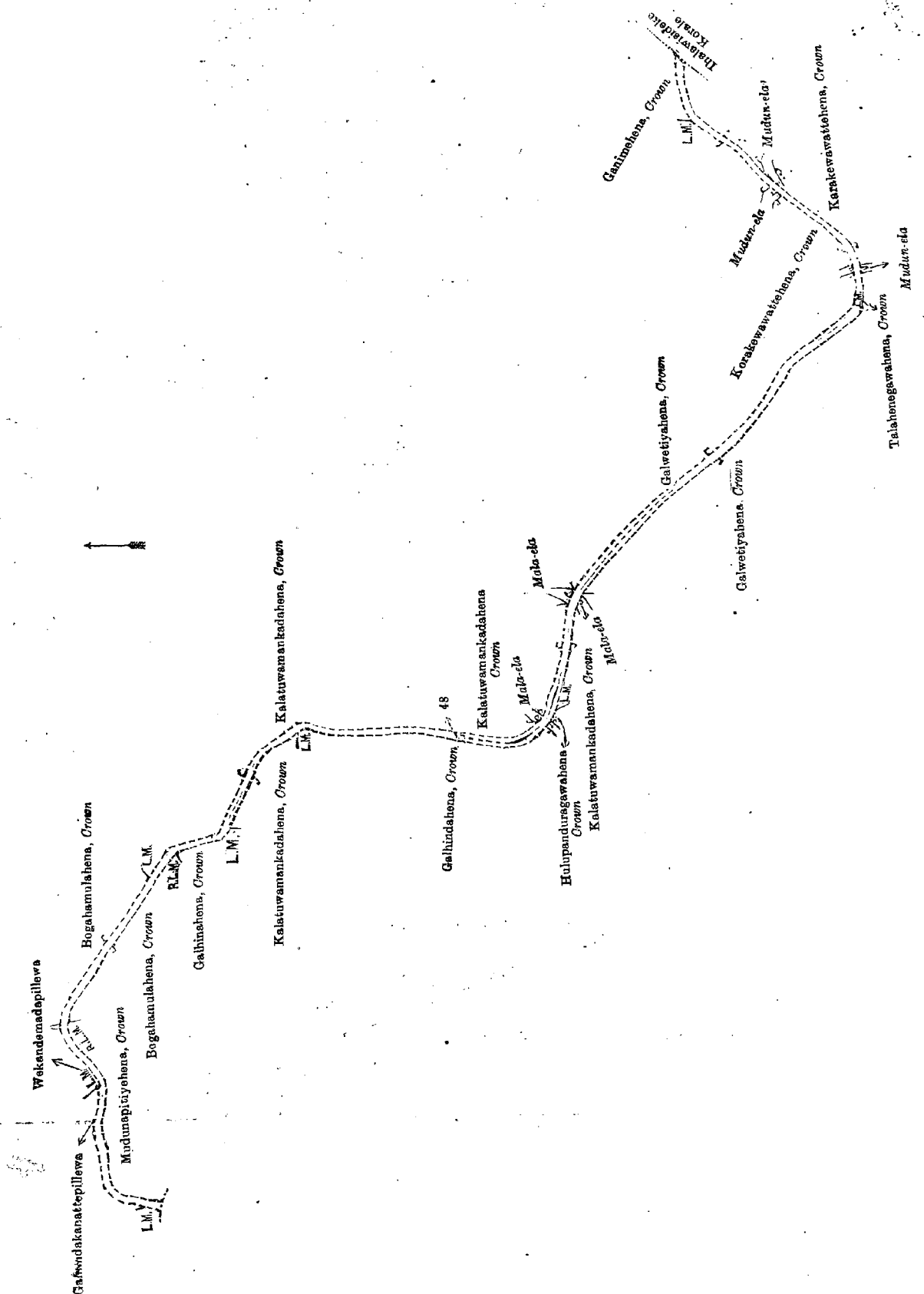
and bounded as follows: on the north by Galkotuwa claimed by Meniknaidelage Malla Naide and others; on the east by Nabodawela claimed by M. Kalu Banda and others; on the south by Nabodawelapillewa claimed by the Crown, Endaruhena-amuna claimed by Kiribandalage Appuhami Punehi Banda; on the west by an ela.



Surveyor-General's Office,  
Colombo, July 3, 1914.

Scale of 4 Chains to an Inch.

G. K. THORNHILL,  
for Acting Surveyor-General.



Surveyor-General's Office,  
Colombo, July 8, 1914.

Scale of 4 Chains to an Inch.

G. K. THORNHILL,  
for Acting Surveyor-General.

IX.—Preliminary plan 1,949.

| Lot.  | Name of Land.       | Extent, A. R. P. |
|-------|---------------------|------------------|
| W 946 | Pahalanabodapillewa | 0 1 37           |

and bounded as follows: on the north by Galkotuwekanatta claimed by Tikiri Appu Naidelage Mudalinaide and others, Pahalanabodawela claimed by Warawale Vihare; on the east by Nabodawela claimed by Arachchillage Dingiri Banda and others, Pahalanabodawela claimed by Arachchillage Mutumenika and others; on the south by Nabodawela claimed by Mudiyansele Kalu Banda and others; on the west by Galkotuwa claimed by Meniknaidelage Malla Naide and others, Galkotuwekanatta claimed by Tikiri Appu Naidelage Mudalinaide and others.



Surveyor-General's Office,  
Colombo, July 3, 1914.

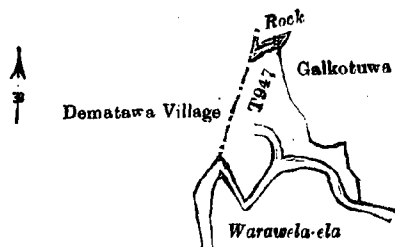
Scale of 4 Chains to an Inch.

G. K. THORNHILL,  
for Acting Surveyor-General.

X.—Preliminary plan 1,949.

| Lot.  | Name of Land.    | Extent, A. R. P. |
|-------|------------------|------------------|
| T 947 | Galkotuwapillewa | 0 2 10           |

and bounded as follows: on the north by a rock; on the east by Galkotuwa claimed by Meniknaidelage Malla Naide and others; on the south by Warawela-ela; on the west by the village limit of Dematawe.



Surveyor-General's Office,  
Colombo, July 3, 1914.

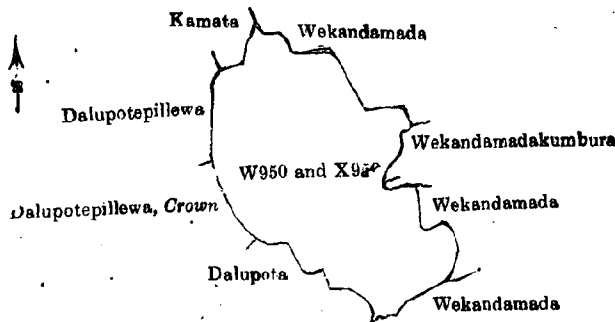
Scale of 4 Chains to an Inch.

G. K. THORNHILL,  
for Acting Surveyor-General.

XI.—Preliminary plan 1,949.

| Lot.  | Name of Land.                   | Extent, A. R. P. |
|-------|---------------------------------|------------------|
| W 950 | Wekandamadagala                 | 1 1 24           |
| X 950 | Dalupota-amuna (abandoned tank) | 0 2 24           |
|       |                                 | 2 0 8            |

and bounded as follows: on the north by kamata claimed by Panchirala Vidanalage Kawrala, Wekandamada claimed by Panchirala Vidanalage Kawrala; on the east by Wekandamadakumbura claimed by H. M. Kiri Banda and others, Wekandamada claimed by Ranmenikalage Panchirala; on the south by Wekandamada claimed by Bandirala Arachchi and others of Nelowa, Dalupota claimed by Ranmenikalage Panchirala and others; on the west by Dalupotapillewa claimed by the Crown, Dalupotapillewa sold by the Crown.



Surveyor-General's Office,  
Colombo, July 3, 1914.

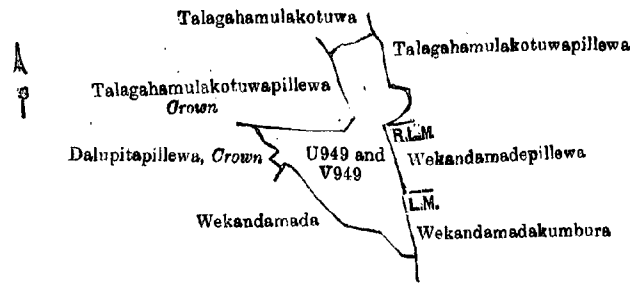
Scale of 4 Chains to an Inch.

G. K. THORNHILL,  
for Acting Surveyor-General.

XII.—Preliminary plan 1,949.

| Lot.  | Name of Land.      | Extent, A. R. P. |
|-------|--------------------|------------------|
| U 949 | Talgahamula-amuna  | 0 0 36           |
| V 949 | Wekandamadapillewa | 0 2 10           |
|       |                    | 0 3 6            |

and bounded as follows ; on the north by Talagahamulakotuwa claimed by Banda Vidanelage Dingiri Banda and others ; on the east by Talagahamulakotuwapillewa claimed by Hitihami Mudiyanseleage Dingiri Banda and another, Wekandamedapillewa claimed by Dissanaya Mudiyanseleage Kawrala, Wekandamadakumbura claimed by Dissanayaka Mudiyanseleage Kalu Banda and others ; on the south by Wekandamada claimed by Punchirala Vidanelage Kawrala, Dalupitapillewa claimed by the Crown ; on the west by Talagahamulakotuwapillewa claimed by the Crown.



Surveyor-General's Office,  
Colombo, July 3, 1914.

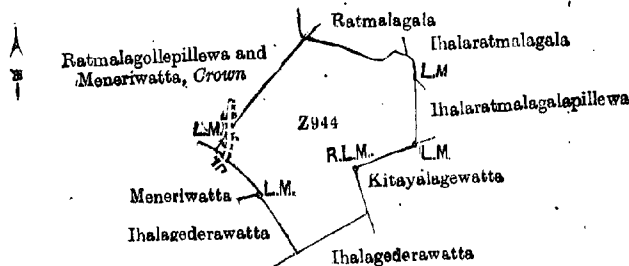
Scale of 4 Chains to an Inch.

G. K. THORNHILL,  
for Acting Surveyor-General.

XIII.—Preliminary plan 1,940.

| Lot.  | Name of Land.                    | Extent, A. R. P. |
|-------|----------------------------------|------------------|
| Z 944 | Dewalagala and Kapukotuwepillewa | 1 1 25           |

and bounded as follows : on the north by Ratmalagala claimed by Punchiralage Banda Vidane and others ; on the east by Ihalaratmalagala claimed by M. Dingiri Appuhamy, Ihalaratmalagalapillewa sold by the Crown, Kitayalagewatta claimed by Galagedarage Tikiri Appu Naide, Mudali Naide, and another ; on the south by Ihalagederawatta claimed by Mudiyanse ; on the west by Ihalagederawatta (private), Meneriwatta sold by the Crown, Meneriwatta and Ratmalagollepillewa claimed by the Crown.



Surveyor-General's Office,  
Colombo, July 3, 1914.

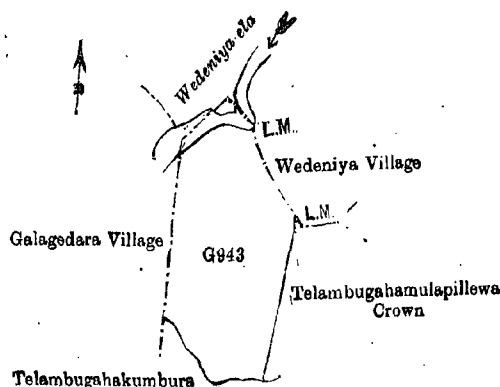
Scale of 4 Chains to an Inch.

G. K. THORNHILL,  
for Acting Surveyor-General.

XIV.—Preliminary plan 1,949.

| Lot.  | Name of Land.          | Extent, A. R. P. |
|-------|------------------------|------------------|
| G 943 | Telambugahamulapillewa | 1 1 23           |

and bounded as follows ; on the north by Wedeniya-ela, the village limit of Wedeniya ; on the east by Telambugahamulapillewa claimed by the Crown ; on the south by Telambugahakumbura claimed by Kirinaidelage Ukku Naide and others ; on the west by the village limit of Galagedera.



Surveyor-General's Office,  
Colombo, July 3, 1914.

Scale of 4 Chains to an Inch.

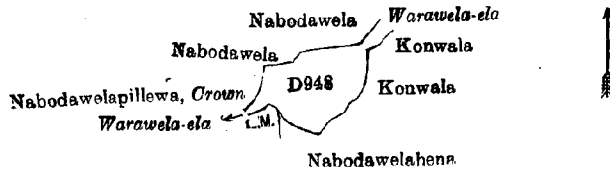
G. K. THORNHILL,  
for Acting Surveyor-General.



XV.—Preliminary plan 1,949.

|       |                         |                  |
|-------|-------------------------|------------------|
| Lot.  | Name of Land.           | Extent, A. R. P. |
| D 948 | Nabodawala-amuna (tank) | 0 1 17           |

and bounded as follows : on the north by Nabodawela claimed by Mudiyansele Kalu Banda and others, Nabodawela claimed by Siradunnalage Kowwa and others ; on the east by Warawela-ela, Konwala claimed by Ranhamillage Dingiri Amma and others, Konwala claimed by Puchiralage Banda Vidane and others ; on the south by Nabodawelahena sold by the Crown ; on the west by Warawela-ela, Nabodawelapillewa claimed by the Crown.



Surveyor-General's Office,  
Colombo, July 3, 1914.

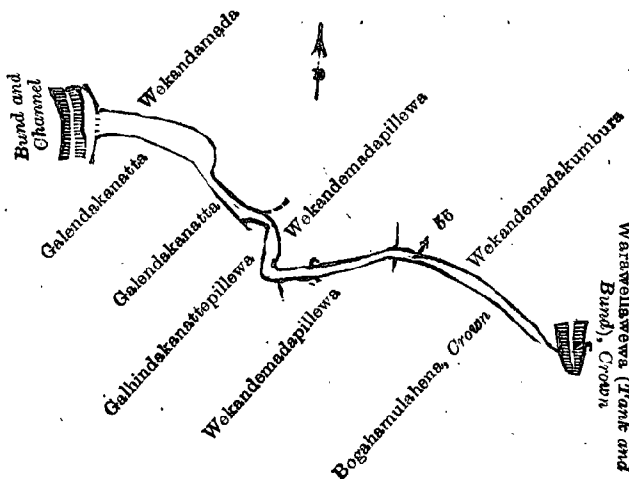
Scale of 4 Chains to an Inch.

G. K. THORNHILL,  
for Acting Surveyor-General.

XVI.—Preliminary plan 1,297.

|      |               |                  |
|------|---------------|------------------|
| Lot. | Name of Land. | Extent, A. R. P. |
| 56   | Stream        | 0 0 27           |

and bounded as follows : on the north by Wekandamada claimed by Bandirala Arachchi of Nelowa and others, Wekandamadapillewa sold by the Crown, Wekandamadakumbura claimed by Mohandramila Ausadahami and another ; on the east by Warawellawewa (tank and bund) belonging to the Crown ; on the south by Bogahamulahena claimed by the Crown, Wekandamadapillewa sold by the Crown, Galhindakanattepillewa sold by the Crown, Galendakanatta claimed by Polunguwa and others, Galendakanatta claimed by Kiri Banda and others ; on the west by a bund and channel.



Surveyor-General's Office,  
Colombo, July 3, 1914.

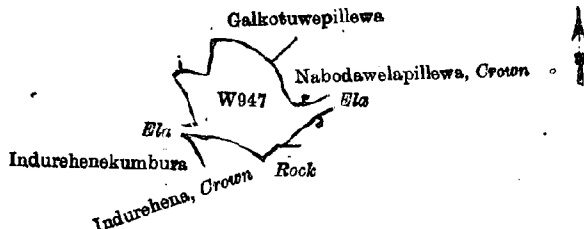
Scale of 4 Chains to an Inch.

G. K. THORNHILL,  
for Acting Surveyor-General.

XVII.—Preliminary plan 1,949.

|       |                        |                  |
|-------|------------------------|------------------|
| Lot.  | Name of Land.          | Extent, A. R. P. |
| W 947 | Indureheneamuna (tank) | 0 1 26           |

and bounded as follows : on the north by Galkotuwpillewa claimed by Meniknidelage Malhami Naide and another ; on the east by Nabodawelapillewa claimed by the Crown, an ela ; on the south by a rock, Indurehena claimed by the Crown ; on the west by Indurehenekumbura claimed by Malhami Veda Naide, an ela, Galkotuwpillewa claimed by Menik Naidelage Malhami Naide and another.



Surveyor-General's Office,  
Colombo, July 3, 1914.

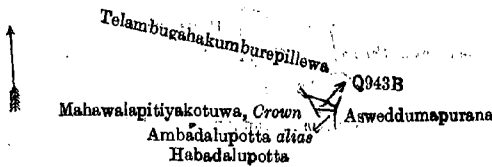
Scale of 4 Chains to an Inch.

G. K. THORNHILL,  
for Acting Surveyor-General.

XVIII.—Preliminary plan 1,949.

|        |               |                  |
|--------|---------------|------------------|
| Lot.   | Name of Land. | Extent, A. R. P. |
| Q 943B | Ela (stream)  | 0 0 2            |

and bounded as follows : on the north by Telambugahakumburipillewa claimed by Kiri-Bandalage Ukku Banda and others ; on the east by Asweddumapurana claimed by Kiri Bandalage Appuhani and others ; on the south by Ambadalupotta *alias* Habadalupotta claimed by Ausadahani of Hinupola and another ; on the west by Mahawalapitiyakotuwa claimed by the Crown.



Surveyor-General's Office,  
Colombo, July 3, 1914.

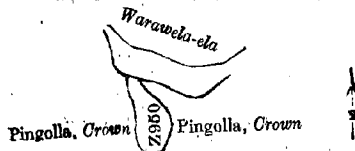
Scale of 4 Chains to an Inch.

G. K. THORNHILL,  
for Acting Surveyor-General.

XIX.—Preliminary plan 1,949.

|       |                         |                  |
|-------|-------------------------|------------------|
| Lot.  | Name of Land.           | Extent, A. R. P. |
| Z 950 | Kollongolleamuna (tank) | 0 0 35           |

and bounded as follows : on the north by Warawela-ela ; on the east, south, and west by Pingolla claimed by the Crown.



Surveyor-General's Office,  
Colombo, July 3, 1914.


Scale of 4 Chains to an Inch.

G. K. THORNHILL,  
for Acting Surveyor-General.

XX.—Preliminary plan 1,949.

|       |                   |                  |
|-------|-------------------|------------------|
| Lot.  | Name of Land.     | Extent, A. R. P. |
| U 943 | Kanuketiyapillewa | 0 0 22           |

and bounded as follows : on the north by the village limit of Wedeniya ; on the east and south by Kanuketiya claimed by Warawela Vihare ; on the west by Telambugahamulapillewa claimed by the Crown.



Surveyor-General's Office,  
Colombo, July 3, 1914.

Scale of 4 Chains to an Inch.

G. K. THORNHILL,  
for Acting Surveyor-General.

XXI.—Preliminary plan 1,949.

|       |                      |                  |
|-------|----------------------|------------------|
| Lot.  | Name of Land.        | Extent, A. R. P. |
| E 944 | Siradunnawelapillewa | 0 0 20           |

and bounded as follows : on the north by the village limit of Wedeniya ; on the east by Siradunnawelapillewa sold by the Crown ; on the south by Siradunnawela claimed by Arachchillage Dingiri Banda and others ; on the west by Siradunnawelapillewa claimed by Mudiyansele Dingiri Banda.



Surveyor-General's Office,  
Colombo, July 3, 1914.

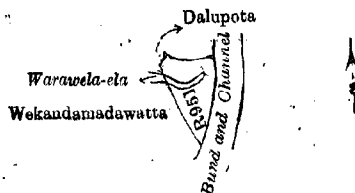
Scale of 4 Chains to an Inch.

G. K. THORNHILL,  
for Acting Surveyor-General.

XXII.—Preliminary plan 1,949.

|       |                       |                  |
|-------|-----------------------|------------------|
| Lot.  | Name of Land.         | Extent, A. R. P. |
| R 951 | Galenda-amuna (swamp) | 0 0 26           |

and bounded as follows : on the north by Dalupota (private) ; on the east by bund and channel ; on the south by Wekandamadawatta claimed by Punchirala Arachchige Kiri Banda and others ; on the west by Wekandamadawatta claimed by Punchirala Arachchige Kiri Banda and others, Warawela-ela, Dalupota (private).



Surveyor-General's Office,  
Colombo, July 3, 1914.

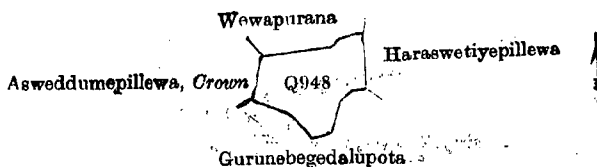
Scale of 4 Chains to an Inch.

G. K. THORNHILL,  
for Acting Surveyor-General.

XXIII.—Preliminary plan 1,949.

|       |                         |                  |
|-------|-------------------------|------------------|
| Lot.  | Name of Land.           | Extent, A. R. P. |
| Q 948 | Gurunagedalupotepillewa | 0 1 16           |

and bounded as follows: on the north by Wewapurana claimed by Ukku Bandalage Kiri Banda and others; on the east by Haraswetiypillewa sold by the Crown; on the south by Gurunebege dalupota claimed by Arachchillage Dingiri Banda and others; on the west by Asweddumepillewa claimed by the Crown.



Surveyor-General's Office,  
Colombo, July 3, 1914

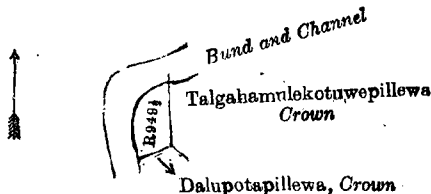
Scale of 4 Chains to an Inch.

G. K. THORNHILL,  
for Acting Surveyor-General.

XXIV.—Preliminary plan 1,949.

|        |                  |                  |
|--------|------------------|------------------|
| Lot.   | Name of Land.    | Extent, A. R. P. |
| R 949½ | Lindawalapillewa | 0 0 12           |

and bounded as follows: on the north by bund and channel; on the east by Talgahamulekotuwepillewa claimed by the Crown; on the south by Dalupotapillewa claimed by the Crown; on the west by bund and channel.



Surveyor-General's Office,  
Colombo, July 3, 1914.

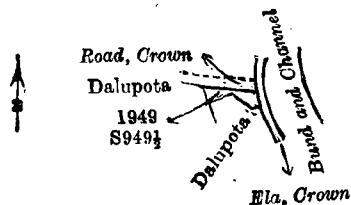
Scale of 4 Chains to an Inch.

G. K. THORNHILL,  
for Acting Surveyor-General.

XXV.—Preliminary plan 1,949.

|        |                 |                  |
|--------|-----------------|------------------|
| Lot.   | Name of Land.   | Extent, A. R. P. |
| S 949½ | Dalupotapillewa | 0 0 5            |

and bounded as follows: on the north by a road belonging to the Crown; on the east by bund and channel; on the south by Dalupota claimed by Kirihamillage Ukku Banda; on the west by Dalupota claimed by Kapuralage Ukku and others.



Surveyor-General's Office,  
Colombo, October 1, 1914.

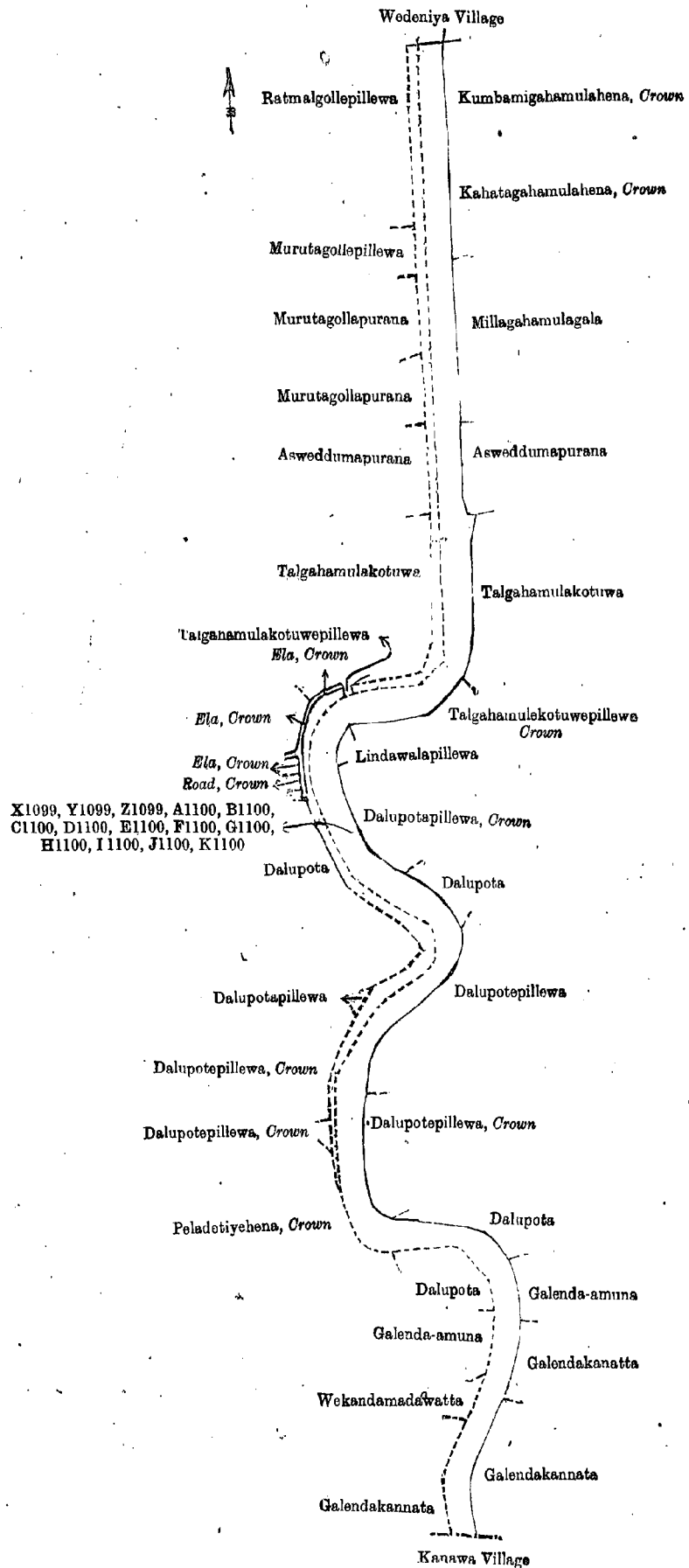
Scale of 4 Chains to an Inch.

G. K. THORNHILL,  
for Acting Surveyor-General.

XXVI.—Preliminary plan 2,203.

| Lot.   | Name of Land.    | Extent, A. R. P. | Lot.   | Name of Land.    | Extent, A. R. P. |
|--------|------------------|------------------|--------|------------------|------------------|
| X 1099 | Bund and channel | 0 0 38           | F 1100 | Bund and channel | 0 2 31           |
| Y 1099 | Do.              | 0 1 5            | G 1100 | Do.              | 0 0 14           |
| Z 1099 | Do.              | 0 1 21           | H 1100 | Do.              | 0 0 1            |
| A 1100 | Do.              | 0 0 37           | I 1100 | Do.              | 0 0 9            |
| B 1100 | Do.              | 0 1 14           | J 1100 | Do.              | 0 0 27           |
| C 1100 | Do.              | 0 2 17           | K 1100 | Do.              | 1 1 0            |
| D 1100 | Do.              | 0 0 15           |        |                  |                  |
| E 1100 | Do.              | 0 0 28           |        |                  | 4 2 17           |

and bounded as follows: on the north by the village limit of Wedeniya; on the east by Kumbamigahamulahena claimed by the Crown, Kahatagahamulahena claimed by the Crown, Millagahamulagala sold by the Crown, Asweddumapurana claimed by M. Dingiri Banda, Talgahamulakotuwa claimed by Banda Vidarelage Dingiri Banda and others, Talgahamulakotuwpillewa claimed by the Crown, Lindawalapillewa claimed by M. Dingiri Banda, Dalupotapillewa claimed by the Crown, Dalupota claimed by Kirihamillage Ukku Banda, Dalupotepillewa sold by the Crown, Dalupotepillewa claimed by the Crown, Dalupota claimed by Ranmenikage Panchirala and others, Galenda-amuna claimed by A. Kiri Banda and others, Galendakanatta claimed by Kiri Banda and others, Galendakanatta claimed by Polunguwa and others; on the south by the village limit of Kanawa; on the west by Galenakannata claimed by Polunguwa and others, Wekandanadawatta claimed by Panchirala Arachchige Kiri Banda and others, Galena-amuna claimed by Arachchilage Kiri Banda and others, Dalupota claimed by Ranmenikage Panchirala and others, Peladetiyehehena claimed by the Crown, Dalupotepillewa belonging to the Crown, Dalupotepillewa claimed by the Crown, Dalupotepillewa claimed by Kirihamillage Ukku Banda, Dalupota claimed by ditto, a road belonging to the Crown, an ela belonging to the Crown, Talgahamulakotuwpillewa claimed by Panchiralage Arachchilage Kiri Banda and others, Talgahamulakotuwa claimed by Vitanakanamalage Podinno, Asweddumapurana claimed by Menik Naidelage Dingiri Banda, Murutagollapurana claimed by Menik Naidelage Dingiri Appu Naide, Murutagollapurana claimed by Panchiralage Banda Vidane, Murutagollepillewa sold by the Crown, Ratmalgollepillewa claimed by Dissanayaka Mudiyansele Dingiri Appuhamy.



Surveyor-General's Office,  
Colombo, October 1, 1914.

Scale of 4 Chains to an Inch.  
N. A. HAMPTON,  
Special Officer.  
April 19, 1915.

G. K. THORNHILL,  
for Acting Surveyor-General.

**Kurunegala S. O. No. 1,093.****Order under Section 4, Sub-section (1), of "The Waste Lands Ordinances of 1897, 1899, 1900, and 1903."**

In the matter of the land commonly called or known as Malasnehenyaya, situate in the village of Malasne, in the Tittaweligandahe korale of the Hiriyala hatpattu of the Kurunegala District, in the North-Western Province, and of "The Waste Lands Ordinances of 1897, 1899, 1900, and 1903."

WHEREAS in pursuance of section 1 of the said Ordinances it was duly declared and notified on February 14, 1913, that if no claim to the land commonly called or known as Malasnehenyaya, situate in the village of Malasne, in the Tittaweligandahe korale of the Hiriyala hatpattu of the Kurunegala District, in the North-Western Province, containing in extent 7 acres 1 rood and 11 perches, and shown as lot T 968U in preliminary plan 1,972 and in the annexed diagram, was made to John Murray Davies, Special Officer appointed under section 28 of the said Ordinances, within the period of three months from the date specified in the said notice, such land would be declared the property of the Crown, and dealt with on account of the Crown (*vide* Notice No. 4,747):

And whereas (1) Pīcha Hinayalage Pina Hinnaya, (2) Pina Henayalage Kiri Ukkuwa Henaya made claim thereto, and I, John Murray Davies, Special Officer appointed under section 28 of the said Ordinances, made due inquiry into such claim, and whereas the said claimants and I, with the consent of His Excellency the Governor, came to an agreement in writing dated May 22, 1913, concerning the said land, under section 4, sub-section (1), of the said Ordinances, whereby it was agreed that the said claimants should be declared the purchasers of the said land upon payment, on or before August 22, 1913, to the Government Agent of Kurunegala or to the Settlement Officer, of a sum of Rupees One hundred and Twelve only (Rs. 112), as the purchase amount of the said land, and whereas the said amount has been duly paid by the said claimants, they are hereby, in pursuance of the agreement afore-mentioned, declared to be the purchasers of the said land, as more fully described herein below.

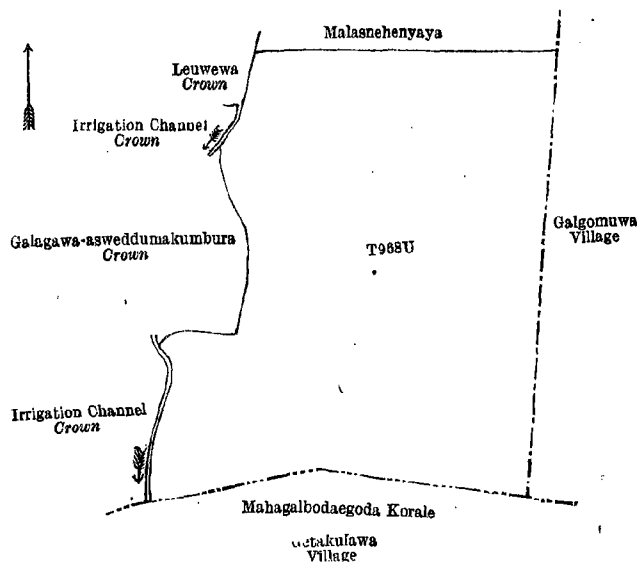
*Description of the Land referred to.*

The following lot situated in the village of Malasne, in the Tittaweligandahe korale of the Hiriyala hatpattu of the Kurunegala District, in the North-Western Province, as described in the annexed diagram:—

Preliminary plan 1,972.

| Lot.   | Name of Land.  | Extent, A. R. P. |
|--------|----------------|------------------|
| T 968U | Malasnehenyaya | 7 1 11           |

and bounded as follows: on the north by Malasnehenyaya sold to Sittiya Davulkaraya and two others under the Waste Lands Ordinances; on the east by the village limit of Galgomuwa; on the south by the boundary limit of Mahagalboda-goda, (the village limit of Getakulawa); on the west by irrigation channel to be declared the property of the Crown under the Waste Lands Ordinances, Galagawa-asweddumakumbura claimed by the Crown, irrigation channel to be declared the property of the Crown under the Waste Lands Ordinances, Leuwewa to be declared the property of the Crown under the Waste Lands Ordinances.



Surveyor-General's Office,  
Colombo, November 26, 1914.

Scale of 4 Chains to an Inch.

G. K. THORNHILL,  
for Acting Surveyor-General.

J. M. DAVIES,  
Special Officer.

March 6, 1915.

**Kurunegala S. O. No. 1,094.****Order under Section 2 of "The Waste Lands Ordinances of 1897, 1899, 1900, and 1903,"  
declaring Lands to be Crown Property.**

In the matter of the lands commonly called or known as Wella-ela (irrigation channel), Malasnegala, &c., situate in the village of Malasne, in the Tittaweligandahaye korale of the Hiriyala hatpattu of the Kurunegala District, in the North-Western Province, and of "The Waste Lands Ordinances of 1897, 1899, 1900, and 1903."

THE notice required by section 1 of "The Waste Lands Ordinances of 1897, 1899, 1900, and 1903," having been duly published in manner prescribed by that section in respect of the above-named lands (*vide* Notice No. 4,747), and no claim having been made to the said lands or to any interest therein within the period of three months from the date specified in the said notice, I, John Murray Davies, Special Officer appointed under section 28 of the said Ordinances, under and by virtue of the powers vested in me in that behalf by section 2 of the said Ordinances, do hereby on March 6, 1915, order and declare that the said lands, as more fully described herein below, situate in the village of Malasne, in the Tittaweligandahaye korale of the Hiriyala hatpattu of the Kurunegala District, in the North-Western Province, and shown as lots T 968N, 9,922, T 968K, T 968P, 9,923, 9,923A, T 968A, S 968, T 968E, T 968F, T 968G, T 968H, K 968 in preliminary plan 1,972 and in the annexed diagrams, and containing in extent 5 acres 1 rood and 1 perch, are the property of the Crown.

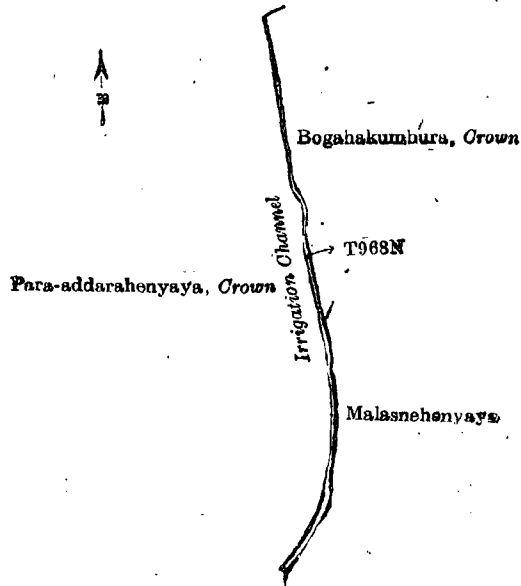
*Description of the Lands referred to.*

The following lots situated in the village of Malasne, in the Tittaweligandahe korale of the Hiriyala hatpattu of the Kurunegala District, in the North-Western Province, as described in the annexed diagrams :—

I.—Preliminary plan 1,972.

| Lot.   | Name of Land.                  | Extent, A. R. P. |
|--------|--------------------------------|------------------|
| T 968N | Wella-ela (irrigation channel) | 0 0 20           |

and bounded as follows : on the north by Para-addarahenyaya claimed by the Crown ; on the east by Bogahakumbura claimed by the Crown, Malasnehenyaya claimed by Sitiya Davulkaraya ; on the south by Malasnehenyaya claimed by Sitiya Davulkaraya ; on the west by (Para-addarahenyaya claimed by the Crown) irrigation channel.



Surveyor-General's Office,  
Colombo, November 7, 1912.

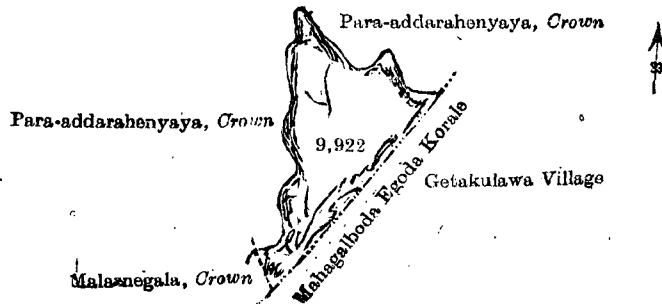
Scale of 4 Chains to an Inch.

A. H. G. DAWSON,  
for Surveyor-General.

II.—Preliminary plan 1,972.

| Lot. | Name of Land. | Extent, A. R. P. |
|------|---------------|------------------|
| 9922 | Malasnegala   | 0 3 34           |

and bounded as follows : on the north by Para-addarahenyaya claimed by the Crown ; on the east by the boundary of the Mahagalboda Egoda korale (the village limit of Getakulawa) ; on the south by the boundary of the Mahagalboda Egoda korale, Malasnegala claimed by the Crown ; on the west by Para-addarahenyaya claimed by the Crown.



Surveyor-General's Office,  
Colombo, November 7, 1912.

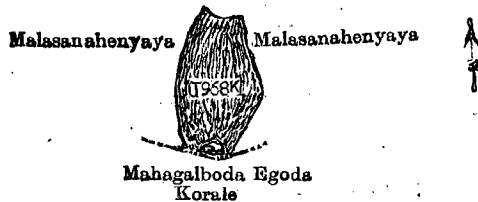
Scale of 4 Chains to an Inch.

A. H. G. DAWSON,  
for Surveyor-General.

III.—Preliminary plan 1,972.

| Lot.   | Name of Land. | Extent, A. R. P. |
|--------|---------------|------------------|
| T 968K | Malasnegala   | 0 1 32           |

and bounded as follows : on the north and east by Malasnehenyaya claimed by Sitiya Davulkaraya ; on the south by the boundary of the Mahagalboda Egoda korale ; on the west by Malasnehenyaya claimed by Sitiya Davulkaraya.



Surveyor-General's Office,  
Colombo, November 7, 1912.

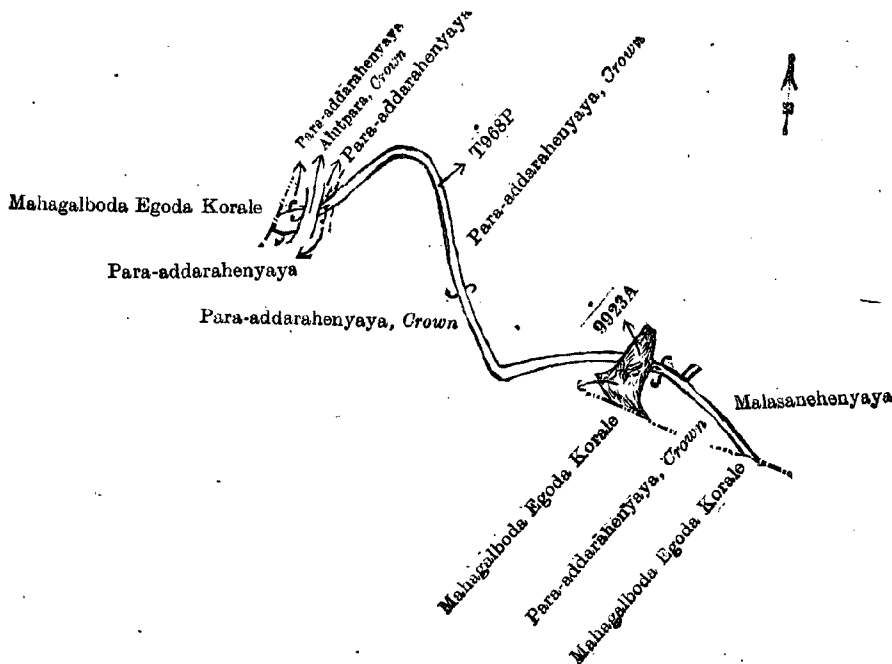
Scale of 4 Chains to an Inch.

A. H. G. DAWSON,  
for Surveyor-General.

IV.—Preliminary plan 1,972.

| Lot.   | Name of Land.       | Extent, A. R. P. |
|--------|---------------------|------------------|
| T 968P | Wella-ela (channel) | 0 1 0            |
| 9923   | Malasanagala (rock) | 0 0 13           |
| 9923A  | Wella-ela (channel) | 0 0 1            |
|        |                     | 0 1 14           |

and bounded as follows : on the north by Para-addarahenyaya claimed by Pinhamilage Auwasadahami and others, Alutpara claimed by the Crown, Para-addarahenyaya claimed by Pinhamilage Auwasadahami, Para-addarahenyaya claimed by the Crown ; on the east by Malasanehenyaya claimed by Sitiya Davulkaraya ; on the south by the boundary of the Mahagalboda Egoda korale, Para-addarahenyaya belonging to the Crown, the boundary of the Mahagalboda Egoda korale, Para-addarahenyaya claimed by the Crown, Para-addarahenyaya claimed by Pinhamilage Auwasadahami and others ; on the west by the boundary of the Mahagalboda Egoda korale.



Surveyor-General's Office,  
Colombo, November 7, 1912.

Scale of 4 Chains to an Inch.

A. H. G. DAWSON,  
for Surveyor-General

V.—Preliminary plan 1,972.

| Lot.   | Name of Land.                  | Extent, A. R. P. |
|--------|--------------------------------|------------------|
| T 968A | Wella-ela (irrigation channel) | 0 0 14           |

and bounded as follows : on the north by Malasnehenyaya sold to William Aloysius Fernando of Moratuwa under the Waste Lands Ordinances ; on the east by an ela, Malasnehenyaya sold to William Aloysius Fernando of Moratuwa under the Waste Lands Ordinances ; on the south by Galakumbura claimed by Dewameddarallage Ukkurala and others, Lindakumbura claimed by Pinhamilage Awsadahamy and Ukku Menika ; on the west by Lindakumbura claimed by Dewamedderalalagegedera Awsadahamy and Ukku Menika, Malasnehenyaya sold to William Aloysius Fernando of Moratuwa under the Waste Lands Ordinances, Dangahakumbura claimed by Dewamedderallage Punchirala and Ranhamy.



Surveyor-General's Office,  
Colombo, November 26, 1914.

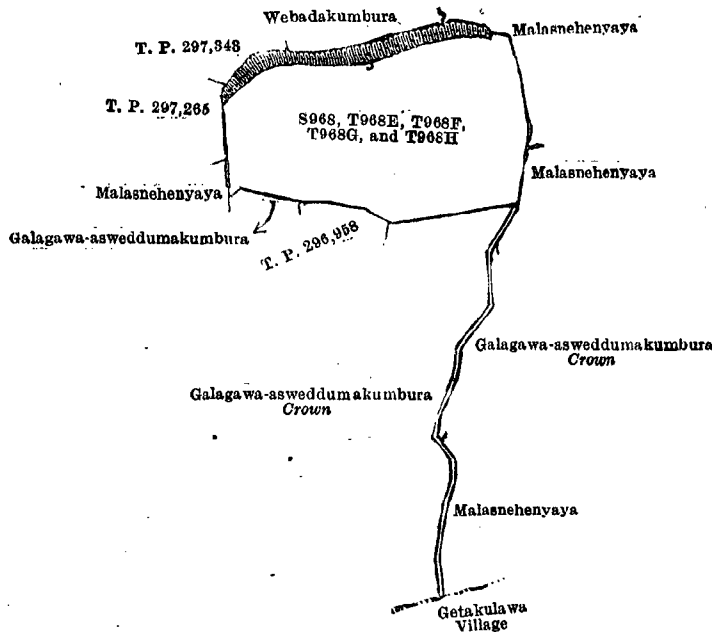
Scale of 4 Chains to an Inch.

G. K. THORNHILL,  
for Acting Surveyor-General.

VI.—Preliminary plan 1,972.

| Lot.   | Name of Land.                  | Extent, A. R. P. |
|--------|--------------------------------|------------------|
| S 968  | Lewwewa (tank)                 | 2 0 18           |
| T 968E | Do.                            | 0 0 33           |
| T 968F | Wella-ela (irrigation channel) | 0 0 9            |
| T 968G | Lewwewa (tank)                 | 0 0 2            |
| T 968H | Do.                            | 0 0 8            |
|        |                                | 2 1 30           |

and bounded as follows : on the north by T. P. 297,343, Webodakumbura claimed by Demeddawarellage Awsadahamy, Malasnehenyaya sold to Sittiya Davulkaraya and two others under the Waste Lands Ordinances ; on the east by Malasnehenyaya sold to Sittiya Davulkaraya and two others under the Waste Lands Ordinances, Malasnehenyaya sold to Pina Henaya and Kiri Ukkuwa Henaya of Malasne under the Waste Lands Ordinances, Galagawa-asweddumakumbura claimed by the Crown, Malasnehenyaya sold to Pina Henaya and Kiri Ukkuwa Henaya of Malasne under the Waste Lands Ordinances ; on the south by the village limit of Getakulawa, Galagawa-asweddumakumbura sold by the Crown, T. P. 296,958, Galagawa-asweddumakumbura sold by the Crown ; on the west by Malasnehenyaya sold by the Crown, T. P. 297,265, T. P. 297,343.



Surveyor-General's Office,  
Colombo, November 26, 1914.

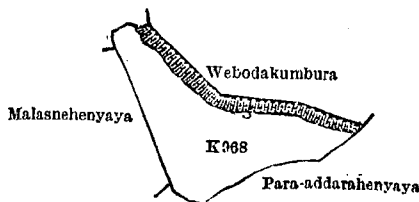
Scale of 4 Chains to an Inch.

G. K. THORNHILL,  
for Acting Surveyor-General.

VII.—Preliminary plan 1,972.

| Lot.  | Name of Land.   | Extent, A. R. P. |
|-------|-----------------|------------------|
| K 968 | Godawewa (tank) | 0 3 17           |

and bounded as follows : on the north by Webodakumbura claimed by Demeddarallagegedera Awusadahamy ; on the east and south by Para-addarahenyaya sold by the Crown ; on the west by Malasnehenyaya sold to William Aloysius Fernando of Moratuwa under the Waste Lands Ordinances.



Surveyor-General's Office,  
Colombo, November 26, 1914.

Scale of 4 Chains to an Inch.

G. K. THORNHILL,  
for Acting Surveyor-General.

March 6, 1915. J. M. DAVIES,  
Special Officer.

Kurunegala S. O. No. 1,095.

Order under Section 2 of "The Waste Lands Ordinances of 1897, 1899, 1900, and 1903,"  
declaring Lands to be Crown Property.

In the matter of the lands commonly called or known as Moragahamademukalana, Makaralhena, Mala-ela, &c., situate in the village of Uda Inguruwatta, in the Gannawa korale of the Weudawili hatpattu of the Kurunegala District, in the North-Western Province, and of "The Waste Lands Ordinances of 1897, 1899, 1900, and 1903."

THE notice required by section 1 of "The Waste Lands Ordinances of 1897, 1899, 1900, and 1903," having been duly published in manner prescribed by that section in respect of the above-named lands (*vide* Notice No. 5,032), and no claim having been made to the said lands or to any interest therein within the period of three months from the date specified in the said notice, I, John Murray Davies, Special Officer appointed under section 28 of the said Ordinances, under and by virtue of the powers vested in me in that behalf by section 2 of the said Ordinances, do hereby on March 1, 1915, order and declare that the said lands, as more fully described herein below, situate in the village of Uda Inguruwatta, in the Gannawa korale of the Weudawili hatpattu of the Kurunegala District, in the North-Western Province, and shown as lots 165, 166, 157, 10, 37, 127, 124, 46, 160, 176 in preliminary plan 1,528 and in the annexed diagrams, and containing in extent 75 acres and 16 perches, are the property of the Crown.



*Description of the Lands referred to.*

The following lots situated in the village of Uda Inguruwatta, in the Gannawe korale of the Weudawili hatpattu of the Kurunegala District, in the North-Western Province, as described in the annexed diagrams:—

## I.—Preliminary plan 1,528.

| Lot. | Name of Land.        | Extent, A. R. P. |
|------|----------------------|------------------|
| 165  | Moragahamedemukalana | 52 1 20          |

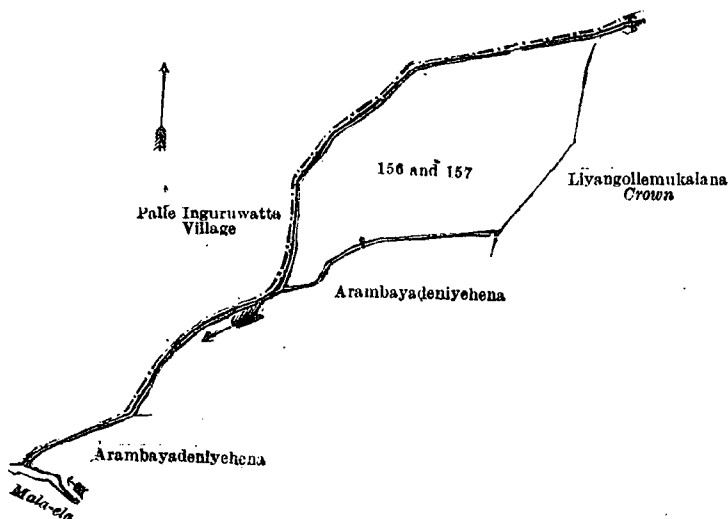
and bounded as follows: on the north by Moragahamadehena sold by the Crown (T. P. 306,173), Dehiatthehena sold to Kankani Tantiri Caranalis Silva under the Waste Lands Ordinances; on the east by Dehiatthehena sold to Kankani Tantiri Caranalis Silva under the Waste Lands Ordinances, Dehiatthehena sold to Herat Mudiyansele Kalu Banda and others under the Waste Lands Ordinances, Dehiatthehena sold to Kankani Tantiri Caranalis Silva under the Waste Lands Ordinances, Dehiatthehena sold to Herat Mudiyansele Ukku Banda and another under the Waste Lands Ordinances, Ambatthehena sold to ditto, Halmillagollehena sold to Kankani Tantiri Caranalis Silva under the Waste Lands Ordinances, Halmillagollewatta sold by the Crown (T. P. 305,279), Halmillagollehena sold by the Crown (T. P. 302,306), Halmillagollewatta sold by the Crown (T. P. 302,306), T. P. 305,279, the Mala-ela, the Hal-ela; on the south by Hal-ela, the Rambukkan-oya; on the west by Wedagekumburapillewa sold by the Crown (T. P. 305,204), Moragahamadahena sold by the Crown (T. P. 305,460), Halmillagollewatta sold by the Crown (T. P. 306,784), Moragahamadewatta sold by the Crown (T. P. 306,173), Moragahamadehena sold by the Crown (T. P. 306,173).

[For Diagram see page 1036.]

## II.—Preliminary plan 1,528.

| Lot. | Name of Land. | Extent, A. R. P. |
|------|---------------|------------------|
| 156  | Makaralhena   | 1 3 28           |
| 157  | Mala-ela      | 0 0 7            |
|      |               | 1 3 35           |

and bounded as follows: on the north by the village limit of Palle Inguruwatta; on the east by Liyangollemukalana belonging to the Crown; on the south by Arambayadeniyehena sold to Kankani Tantiri Caranalis Silva under the Waste Lands Ordinances, the Mala-ela; on the west by the village limit of Palle Inguruwatta.



Surveyor-General's Office,  
Colombo, November 18, 1914.

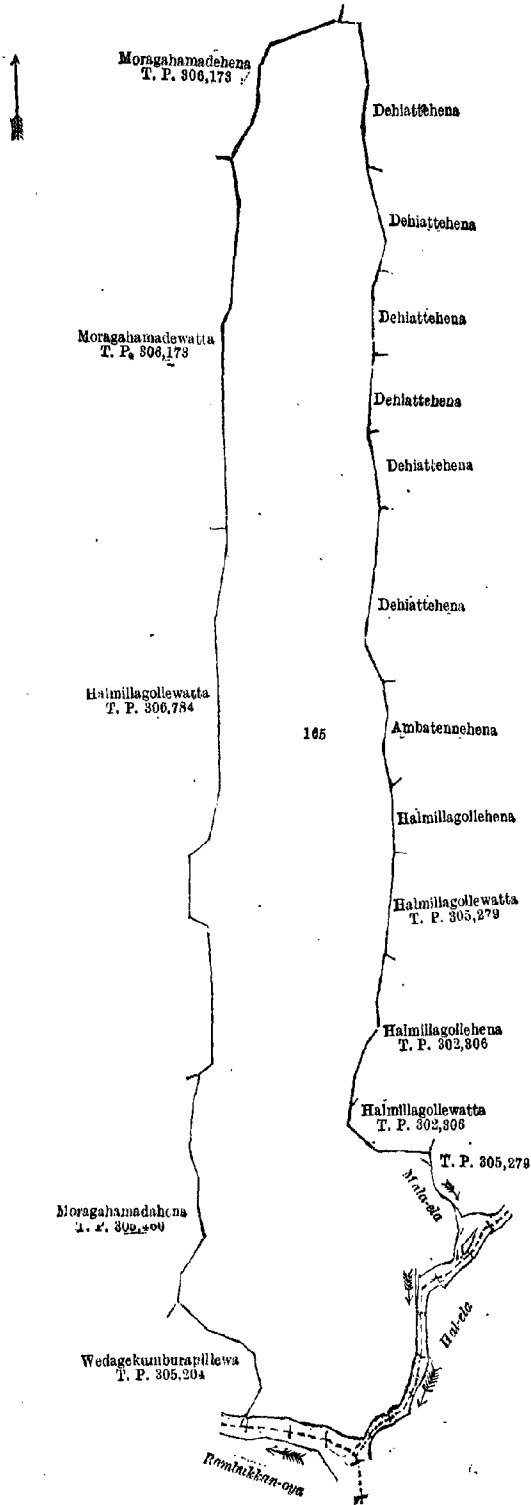
Scale of 4 Chains to an Inch.

G. K. THORNHILL,  
for Acting Surveyor-General.

## III.—Preliminary plan 1,528.

| Lot. | Name of Land.       | Extent, A. R. P. |
|------|---------------------|------------------|
| 10   | Warakakandemukalana | 7 2 17           |

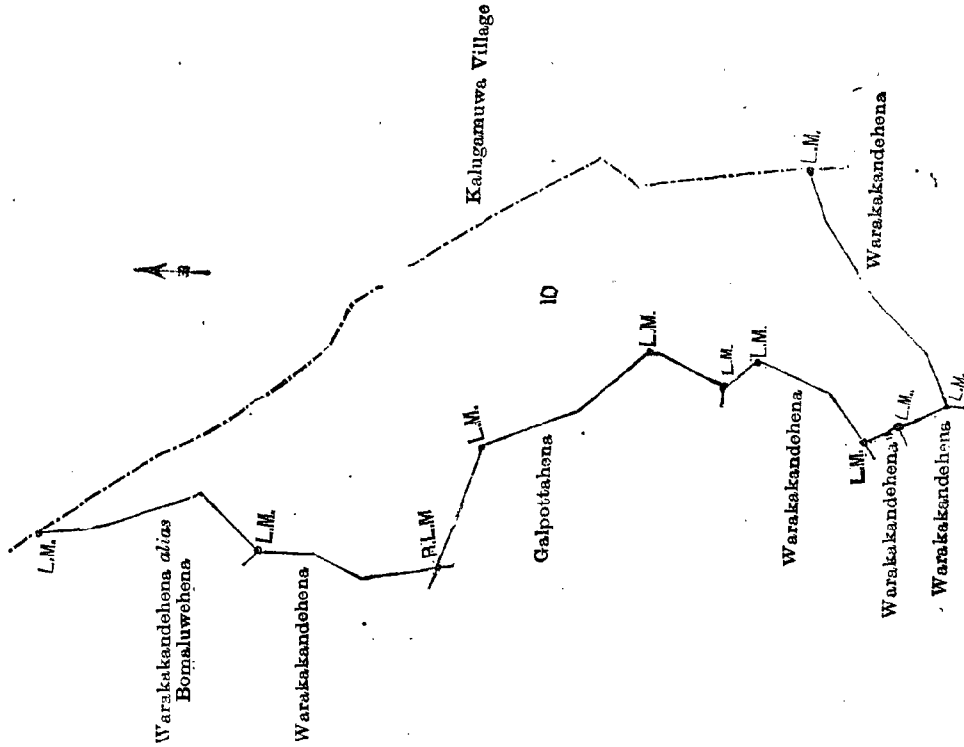
and bounded as follows: on the north and east by the village limit of Kalugamuwa; on the south by Warakakandehena claimed by Gamagedera Punchirala and others; on the west by Warakakandehena claimed by Herat Mudiyansele Ukku Banda and others, Warakakandehena claimed by Ekanayaka Mudiyansele Appuhami, Warakakandehena claimed by Belgodayalagedera Kirisalla, Galpottahena claimed by Herat Mudiyansele Ukku Banda and others, Warakakandehena claimed by Tennekoon Mudiyansele Loku Punchirala and others, Warakakandehena *alias* Bomaluwehena claimed by Dhanayaka Mudiyansele Mudalihamy and others.



Surveyor-General's Office,  
Colombo, November 18, 1911.

Scale of 8 Chains to an Inch.

G. K. THORNHILL,  
for Acting Surveyor-General.



Surveyor-General's Office,  
Colombo, August 26, 1913.

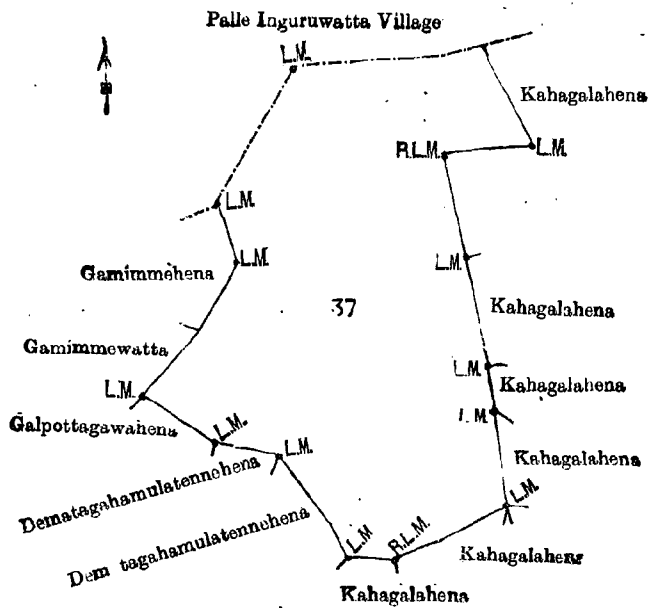
Scale of 4 Chains to an Inch.

A. J. WICKWAR,  
for Surveyor-General.

IV.—Preliminary plan 1,528.

| Lot. | Name of Land.    | Extent, A. R. P. |
|------|------------------|------------------|
| 37   | Kahagalamukalana | 5 3 18           |

and bounded as follows: on the north by the village limit of Palle Inguruwatta; on the east by Kahagalahena claimed by Ekanayaka Mudiyansele Appuhami, Kahagalahena claimed by Parapayalagedera Kapuwa, Kahagalahena claimed by E. M. Appuhamy, Kahagalahena claimed by Gamagedera Punchirala; on the south by Kahagalahena claimed by Herat Mudiyansele Punchi Menika and others, Kahagalahena claimed by E. M. Ram Menika and another, Dematagahamulatennehena claimed by Gamagedera Punchirala, Dematagahamulatennehena claimed by Ekanayaka Mudiyansele Kiri Menika, Galpottagawahena claimed by Parapayalagedera Setuwa and others; on the west by Gamimmewatta claimed by Gamagedera Kiri Menika, Ganimmehena claimed by ditto, the village limit of Palle Inguruwatta.



Surveyor-General's Office,  
Colombo, August 26, 1913.

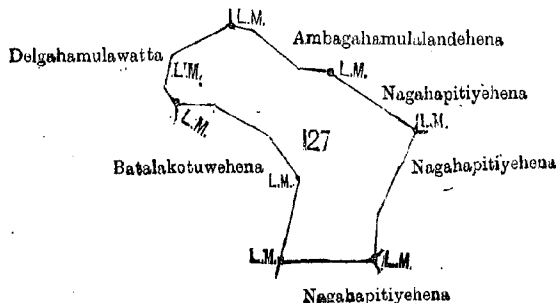
Scale of 4 Chains to an Inch.

A. J. WICKWAR,  
for Surveyor-General.

## V.—Preliminary plan 1,528.

| Lot. | Name of Land.        | Extent, A. R. P. |
|------|----------------------|------------------|
| 127  | Batalakotuwemukulana | 1 2 10           |

and bounded as follows: on the north by Delgahamulawatta claimed by Parapayalagegedera Kiri Sanda, Ambagahamulalandehena claimed by Ekanayaka Mudiyansele Appuhamy and others, Nagahapitiyahena claimed by Kalu Banda, Dingiri Banda, and another; on the east by Nagahapitiyahena claimed by Herat Mudiyansele Ukku Banda and Bandirala; on the south by Nagahapitiyahena claimed by Herat Mudiyansele Punchi Menika and others; on the west by Batalakotuwehena claimed by Belgodagalagegedera Kiri Puncha and others, Delgahamulawatta claimed by Parapayalagegedera Kiri Banda.



Surveyor-General's Office,  
Colombo, August 26, 1913.

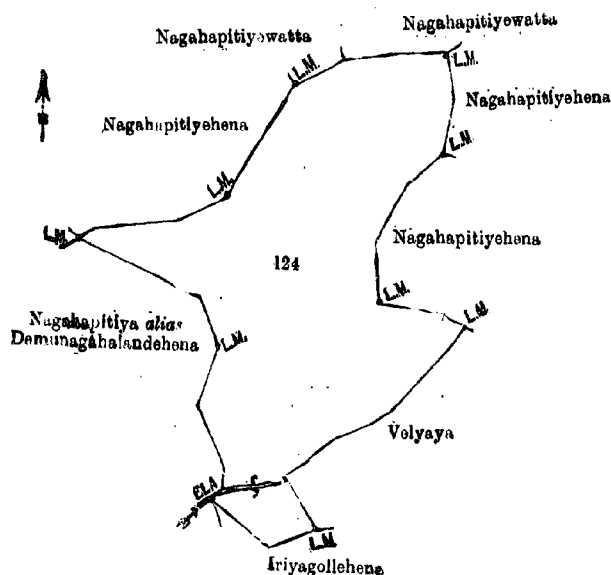
Scale of 4 Chains to an Inch.

A. J. WICKWAR,  
for Surveyor-General.

## VI.—Preliminary plan 1,528.

| Lot. | Name of Land.        | Extent, A. R. P. |
|------|----------------------|------------------|
| 124  | Nagahapitiyemukulana | 4 3 5            |

and bounded as follows: on the north by Nagahapitiyahena claimed by Ekanayaka Mudiyansele Appuhami, Nagahapitiywatta claimed by Herat Mudiyansele Ukku Banda and another, Nagahapitiywatta claimed by Herat Mudiyansele Ukku Banda and others; on the east by Nagahapitiyahena claimed by Herat Mudiyansele Punchi Menika, Nagahapitiyahena claimed by Ekanayaka Mudiyansele Banda and others, Velyaya (private); on the south by Velyaya (private), Iriyagollehena claimed by Ekanayaka Mudiyansele Banda (Vel-Vidane); on the west by Nagahapitiya alias Damunagahalandehena claimed by Parapayalagegedera Setuwa and others.



Surveyor-General's Office,  
Colombo, August 26, 1913.

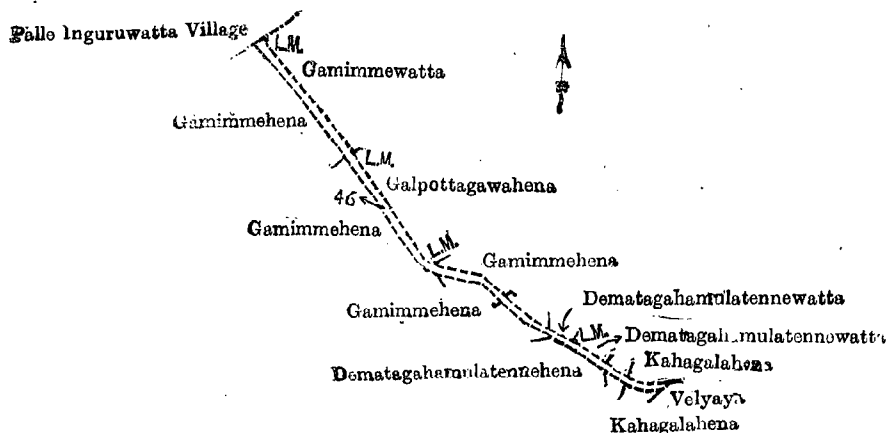
Scale of 4 Chains to an Inch.

A. J. WICKWAR,  
for Surveyor-General.

## VII.—Preliminary plan 1,528.

| Lot. | Name of Land.   | Extent, A. R. P. |
|------|-----------------|------------------|
| 46   | Gansabhawa road | 0 1 6            |

and bounded as follows: on the north by Gamimmewatta claimed by Gamagedera Tikiri Menika, Galpottagawahena claimed by Parapayalagegedera Setuwa and others; on the east by Gamimmehena claimed by Parapayalagegedera Kiri Sanda and others, Dematagahamulatennewatta claimed by Ekanayaka Mudiyansele Kiri Menika, Dematagahamulatennewatta claimed by Gamagedera Punchirala, Kahagalahena claimed by Ekanayaka Mudiyansele Ram Menika and another; on the south by Velyaya (private), Kahagalahena claimed by Ekanayaka Mudiyansele Ran Menika and others, Dematagahamulatennehena claimed by Gamagedera Punchirala, Gamimmehena claimed by Parapayalagegedera Kiri Sanda; on the west by Gamimmehena claimed by Herat Mudiyansele Ukku Banda and others, Gamimmehena claimed by Ekanayaka Mudiyansele Banda, the village limit of Palle Inguruwatta.



Surveyor-General's Office,  
Colombo, August 26, 1913.

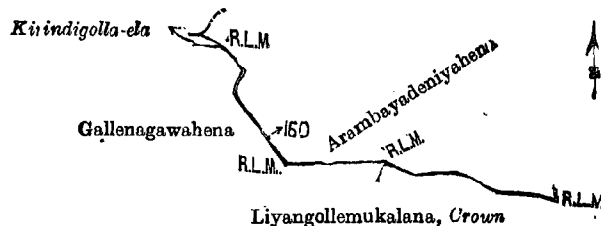
Scale of 4 Chains to an Inch.

A. J. WICKWAR,  
for Surveyor-General.

VIII.—Preliminary plan 1,528.

| Lot. | Name of Land. | Extent, A. R. P. |
|------|---------------|------------------|
| 160  | Mala-ela      | 0 0 16           |

and bounded as follows: on the north and east by Arambayadeniyahena claimed by K. T. Karanolis Silva; on the south by Liyangollemukalana claimed by the Crown; on the west by Gallenagawahena claimed by Dingiri of Gabbala village, the Kiridigolla-ela.



Surveyor-General's Office,  
Colombo, August 26, 1913.

Scale of 4 Chains to an Inch.

A. J. WICKWAR,  
for Surveyor-General.

IX.—Preliminary plan 1,528.

| Lot. | Name of Land.  | Extent, A. R. P. |
|------|----------------|------------------|
| 176  | Liyangolle-ela | 0 2 9            |

and bounded as follows: on the north by Liyangollehena claimed by K. T. Karanolis Silva, Liyangollemukalana claimed by the Crown; on the east by Kehelwattchena claimed by Ekanayaka Mudiyansele Kiri Banda, Liyangollemukalana claimed by the Crown, Liyangollehena claimed by K. T. Karanolis Silva, Elagawahena claimed by K. T. Karanolis Silva, Ambatennehena claimed by Herat Mudiyansele Ukku Banda and others, Dehiattchena claimed by ditto, Ambatennehena claimed by Herat Mudiyansele Ukku Banda and others, Halmillagollehena claimed by K. T. Karanolis Silva, Ambatennemukalana claimed by the Crown, Hal-ela (the boundary of the Central Province); on the south by Halmillagollewatta claimed by Kankanitantrige Caranolis Silva, Halmillagollehena claimed by K. T. Karanolis Silva; on the west by Ambatennehena claimed by Herat Mudiyansele Ukku Banda and others, Dehiattchena claimed by Herat Mudiyansele Bandirala and others, Elagawahena claimed by K. T. Karanolis Silva.

[For Diagram see page 1040.]

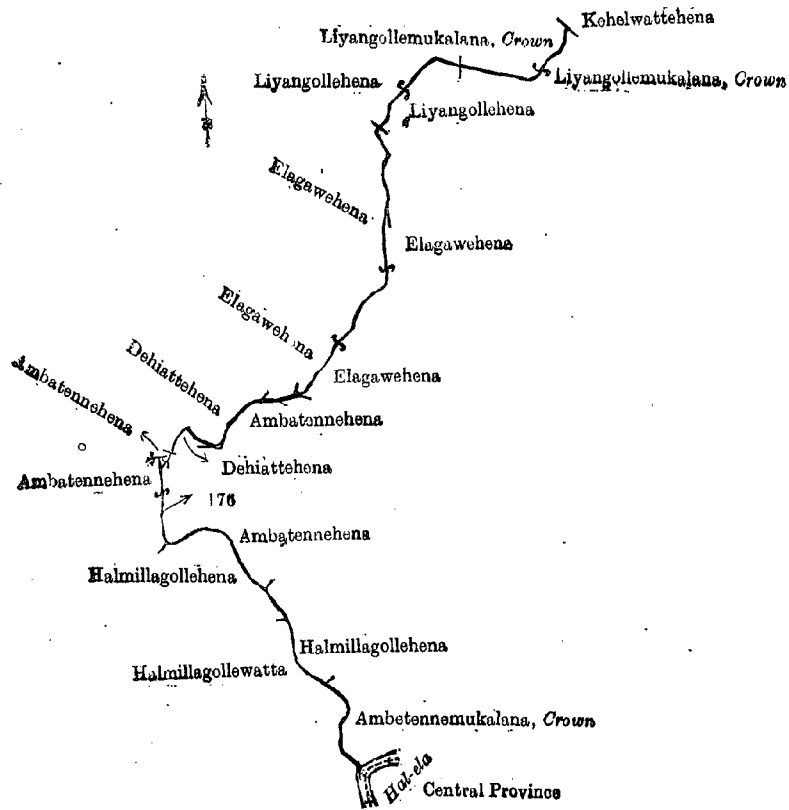
Kurunegala S. O. No. 1,096.

Order under Section 4, Sub-section (1), of "The Waste Lands Ordinances of 1897, 1899, 1900, and 1903."

In the matter of the land commonly called or known as Dehiattchena, situate in the village of Uda Inguruwatta, in the Gannawe korale of the Weudawili hatpattu of the Kurunegala District, in the North-Western Province, and of "The Waste Lands Ordinances of 1897, 1899, 1900, and 1903."

WHEREAS in pursuance of section 1 of the said Ordinances it was duly declared and notified on October 24, 1913, that if no claim to the land commonly called or known as Dehiattchena, situate in the village of Uda Inguruwatta, in the Gannawe korale of the Weudawili hatpattu of the Kurunegala District, in the North-Western Province, containing in extent 2 acres and 38 perches, and shown as lot 167 in preliminary plan 1,528, and in the annexed diagram, was made to John Murray Davies, Special Officer appointed under section 28 of the said Ordinances, within the period of three months from the date specified in the said notice, such land would be declared the property of the Crown, and dealt with on account of the Crown (*vide* Notice No. 5,032);

And whereas (1) Herat Mudiyansele Kalu Banda, (2) ditto Dingiri Banda, (3) ditto Appuhamy (minor) made claim thereto, and Norman Albert Hampton, Special Officer appointed under section 28 of the said Ordinances, made due inquiry into such claim, and whereas the said 3rd claimant being a minor, Mannarangedera Dingiri Menika was appointed guardian *ad litem* over him, and whereas the said 1st and 2nd claimants, the said guardian over the minor 3rd claimant and I, John Murray Davies, Special Officer, with the consent of His Excellency the Governor, came to an agreement in



Surveyor-General's Office,  
Colombo, August 26, 1913.

Scale of 8 Chains to an Inch.

A. J. WICKWAR,  
for Surveyor-General.

March 1, 1915.

J. M. DAVIES,  
Special Officer.

writing dated June 15, 1914, concerning the said land, under section 4, sub-section (1), of the said Ordinances, whereby it was agreed that the said claimants should be declared the purchasers of the said land upon payment, on or before September 15, 1914, to the Government Agent of Kurunegala, of a sum of Rupees Forty-five only (Rs. 45), as the purchase amount of the said land, and whereas the said amount has been duly paid by the said claimants they are hereby, in pursuance of the agreement afore-mentioned, declared to be the purchasers of the said land, as more fully described herein below.

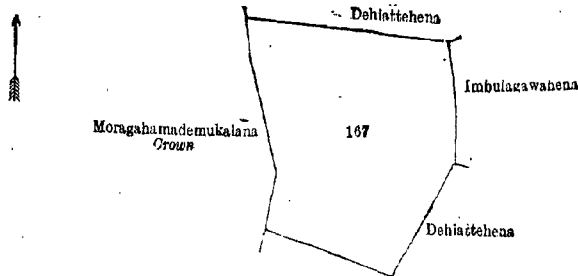
*Description of the Land referred to.*

The following lot situated in the village of Uda Inguruwatta, in the Gannawe korale of the Weudawili hatpattu of the Kurunegala District, in the North-Western Province, as described in the annexed diagram :—

Preliminary plan 1,528.

| Lot. | Name of Land. | Extent, A. R. P. |
|------|---------------|------------------|
| 167  | Dehiattchena  | 2 0 38           |

and bounded as follows : on the north by Dehiattchena sold to Kankani Tantiri Caranalis Silva under the Waste Lands Ordinances; on the east by Imbulagawahena sold to Kankani Tantiri Caranalis Silva under the Waste Lands Ordinances, Dehiattchena sold to ditto under the Waste Lands Ordinances; on the south by Dehiattchena sold to Kankani Tantiri Caranalis Silva under the Waste Lands Ordinances; on the west by Moragahamademukalana to be declared the property of the Crown under the Waste Lands Ordinances.



Surveyor-General's Office,  
Colombo, November 18, 1914.

Scale of 4 Chains to an Inch.

G. K. THORNHILL,  
for Acting Surveyor-General

March 1, 1915.

J. M. DAVIES,  
Special Officer.

**Kurunegala S. O. No. 1,097.****Order under Section 4, Sub-section (1), of "The Waste Lands Ordinances of 1897, 1899, 1900, and 1903."**

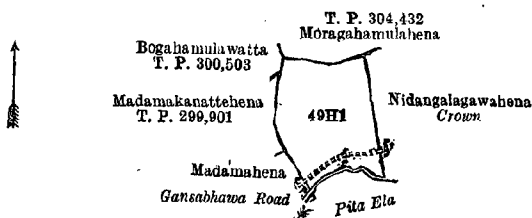
In the matter of the land commonly called or known as Nindagalagawahena, situate in the village of Andarapona, in the Udukaha Korale East of the Dambadeni hatpattu of the Kurunegala District, in the North-Western Province, and of "The Waste Lands Ordinances of 1897, 1899, 1900, and 1903."

WHEREAS in pursuance of section 1 of the said Ordinances it was duly declared and notified on March 6, 1914, that if no claim to the land commonly called or known as Nindagalagawahena, situate in the village of Andarapona, in the Udukaha Korale East of the Dambadeni hatpattu of the Kurunegala District, in the North-Western Province; containing in extent 2 acres and 5 perches, and shown as lot 49H1 in preliminary plan 436, and in the annexed diagram, was made to Mungo Tennent Archibald, Special Officer appointed under section 28 of the said Ordinances, within the period of three months from the date specified in the said notice, such land would be declared the property of the Crown, and dealt with on account of the Crown (*vide* Notice No. 6,143):

And whereas Ulagakon Arachchige Marthelis Appuhamy made claim thereto, and I, Mungo Tennent Archibald, Special Officer appointed under section 28 of the said Ordinances, made due inquiry into such claim, and whereas the said claimant and I came to an agreement in writing dated July 17, 1914, concerning the said land, under section 4, sub-section (1), of the said Ordinances, whereby it was agreed that the said claimant should be declared the purchaser of the said land upon payment, on or before October 17, 1914, to the Government Agent of Kurunegala, or to the Settlement Officer, of a sum of Rupees Thirty-two only (Rs. 32), as the purchase amount of the said land, and whereas the said amount has been duly paid by the said claimant, he is hereby, in pursuance of the agreement afore-mentioned, declared to be the purchaser of the said land, as more fully described herein below.

*Description of the Land referred to.*

The land commonly called or known as Nidangalagawahena (exclusive of the Gansabhawa road running through the land), situated in the village of Andarapona, in the Udukaha Korale East of the Dambadeni hatpattu of the Kurunegala District, in the North-Western Province, containing in extent 2 acres and 5 perches, and shown as lot 49H1 in preliminary plan 436 and in the annexed diagram; and bounded as follows: on the north by Moragahamulahena sold by the Crown, T. P. 304,432; on the east by Nidangalagawahena to be declared the property of the Crown under the Waste Lands Ordinances; on the south by Pita-ela; on the west by Madamahena claimed by Weerasekara Bamunu Mudiyanselage William Sinno, Madamakanattehena sold by the Crown (T. P. 299,901), Bogahamulawatta sold by the Crown (T. P. 300,503).



Surveyor-General's Office,  
Colombo, March 5, 1915.

Scale of 8 Chains to an Inch.

G. K. THORNHILL,  
for Surveyor-General.

M. T. ARCHIBALD,  
Special Officer.

April 18, 1915.

**Kurunegala S. O. No. 1,098.****Order under Section 2 of "The Waste Lands Ordinances of 1897, 1899, 1900, and 1903," declaring Lands to be Crown Property.**

In the matter of the lands commonly called or known as Road Reservation, situate in the village of Karandanayagama, in the Kinyama korale of the Katugampola hatpattu of the Kurunegala District, in the North-Western Province, and of "The Waste Lands Ordinances of 1897, 1899, 1900, and 1903."

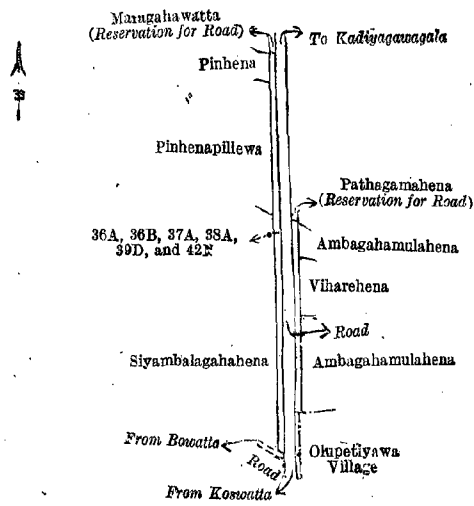
THE notice required by section 1 of "The Waste Lands Ordinances of 1897, 1899, 1900, and 1903," having been duly published in manner prescribed by that section in respect of the above-named lands (*vide* Notice No. 5,493), and no claim having been made to the said lands or to any interest therein within the period of three months from the date specified in the said notice, I, Norman Albert Hampton, Special Officer appointed under section 28 of the said Ordinances, under and by virtue of the powers vested in me in that behalf by section 2 of the said Ordinances, do hereby on May 23, 1915, order and declare that the said lands, as more fully described herein below, situate in the village of Karandanayagama, in the Kinyama korale of the Katugampola hatpattu of the Kurunegala District, in the North-Western Province, and shown as lots 36A, 36B, 37A, 38A, 39D, 42N in preliminary plan 1,430 and in the annexed diagram, and containing in extent 2 roods and 27 perches, are the property of the Crown.

*Description of the Lands referred to.*

The following lots situated in the village of Karandanayagama, in the Kinyama korale of the Katugampola hatpattu of the Kurunegala District, in the North-Western Province, as described in the annexed diagram:—

| Lot. | Name of Land.    | Preliminary plan 1,430. |    | Extent, A. R. P. |
|------|------------------|-------------------------|----|------------------|
| 36A  | Road reservation | ..                      | .. | 0 0 6            |
| 36B  | Do.              | ..                      | .. | 0 0 12           |
| 37A  | Do.              | ..                      | .. | 0 0 10           |
| 38A  | Do.              | ..                      | .. | 0 0 30           |
| 39D  | Do.              | ..                      | .. | 0 0 5            |
| 42N  | Do.              | ..                      | .. | 0 1 4            |
|      |                  |                         |    | 0 2 27           |
|      |                  |                         |    | D 10             |

and bounded as follows: on the north by Moragahawatta (reservation for road) leased from Crown; on the east by the road from Kadiyagawagala to Koswatta, Pathagamahena (reservation for road) claimed by Adikari Mudiyansele Yapathhamy, Ambagahamulahena claimed by the Trustees of Karandanayagama Vihare, Viharehena claimed by ditto, Ambagahamulahena claimed by ditto, the village limit of Olupetiya; on the south by the road from Koswatta to Bowatta; on the west by Siyambalagahahena sold by the Crown, Pinhenapillewa claimed by the Trustees of Karandanayagama Vihare, Pinhena claimed by the Trustees of Sugatharama Vihare.



Surveyor-General's Office,  
Colombo, November 13, 1914.

Scale of 8 Chains to an Inch.

G. K. THORNHILL,  
for Acting Surveyor-General.

N. A. HAMPTON,  
Special Officer.

May 23, 1915.

**Uva S. O. No. 1,961.**

**Order under Section 4, Sub-section (1), of "The Waste Lands Ordinances of 1897, 1899, 1900, and 1903."**

In the matter of the land commonly called or known as Garandillehena, situate in the village of Ankada, in the Kandukara korale of the Buttala division, in the Province of Uva, and of "The Waste Lands Ordinances of 1897, 1899, 1900, and 1903."

WHEREAS in pursuance of section 1 of the said Ordinances it was duly declared and notified on January 31, 1913, that if no claim to the land commonly called or known as Garandillehena, situate in the village of Ankada, in the Kandukara korale of the Buttala division, in the Province of Uva, containing in extent 2 acres 2 roods and 22 perches, and shown as lot 5A in preliminary plan 218, and in the annexed diagram, was made to John Murray Davies, Special Officer appointed under section 28 of the said Ordinances, within the period of three months from the date specified in the said notice, such land would be declared the property of the Crown, and dealt with on account of the Crown (*vide* Notice No. 4,731):

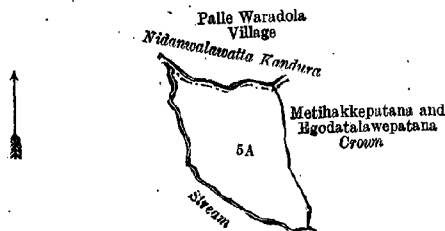
And whereas Ankada Mudiyansele Siyambalagahawatte Walawwe Sudu Banda, *ex-Korala*, made claim thereto, and I, John Murray Davies, Special Officer appointed under section 28 of the said Ordinances, made due inquiry into such claim, and whereas the said claimant and I, with the consent of His Excellency the Governor, came to an agreement in writing dated June 7, 1913, concerning the said land, under section 4, sub-section (1), of the said Ordinances, whereby it was agreed that the said claimant should be declared the purchaser of the said land upon payment, on or before September 7, 1913, to the Government Agent at Badulla, or to the Settlement Officer, of a sum of Rupees Seventeen and Cents Fifty only (Rs. 17-50), as the purchase amount of the said land, and whereas the said amount has been duly paid by the said claimant, he is hereby, in pursuance of the agreement afore-mentioned, declared to be the purchaser of the said land, as more fully described herein below.

*Description of the Land referred to.*

The following lot situated in the village of Ankada, in the Kandukara korale of the Buttala division, in the Province of Uva, as described in the annexed diagram:—

| Lot. | Name of Land.  | Extent, A. R. P. |
|------|----------------|------------------|
| 5A   | Garandillehena | 2 2 22           |

and bounded as follows: on the north by the village limit of Pallearadola (Nidanwalawattakandura); on the east by Metihakkepatana and Egodatalawapatana to be declared the property of the Crown under the Waste Lands Ordinances; on the south and west by a stream.



Surveyor-General's Office,  
Colombo, February 24, 1915.

Scale of 8 Chains to an Inch.

G. K. THORNHILL,  
for Surveyor-General.

J. M. DAVIES,  
Special Officer.

March 11, 1915.



## PRELIMINARY NOTICES.

## Kegalla Notice No. 5,589.

## Notice under "The Waste Lands Ordinances of 1897, 1899, 1900, and 1903."

TAKE notice that unless within three months from July 9, 1915, the persons, if any, who claim any interest in the land hereinafter mentioned make claim in person or in writing to the said land or to some interest therein to the Assistant Government Agent of the Kegalla District, at the Kegalla Kachcheri :

Such Assistant Government Agent, in pursuance of the powers in him vested by Ordinance No. 1 of 1897, will declare by writing under his hand that the said land, to which no claim has been made, is the property of the Crown.

H. A. BURDEN,  
Assistant Government Agent.

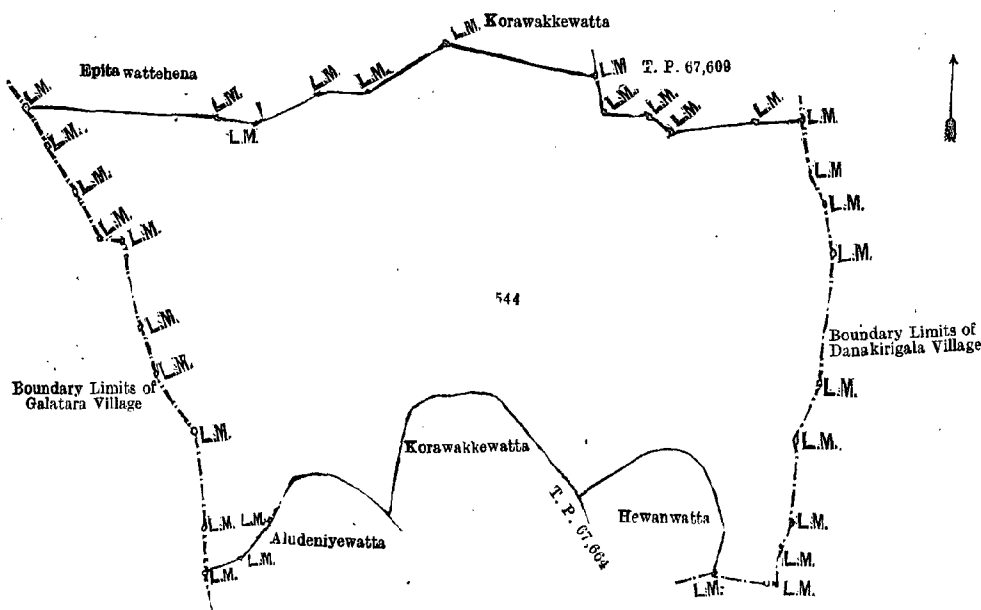
*Description of the Land referred to.*

The following lot situated in the village Pattagama, in the Egodapota pattu of the Galboda korale of the Kegalla District, in the Province of Sabaragamuwa, as described in the annexed diagram :—

Preliminary plan 2,128.

| Lot. | Name of Land.     | Extent, A. R. P. |
|------|-------------------|------------------|
| 544  | Korawakkemukulana | 13 1 21          |

and bounded as follows : on the north by Epitawattshena claimed by K. Appuhamy, Korawakkewatta claimed by K. Appuhamy and land depicted in title plan No. 67,609 ; on the south by Aludenyawatta claimed by A. Kiri Ukuwa, Korawakkewatta claimed by K. Appuhamy, land depicted in title plan No. 67,664, Hewanwatta claimed by W. Appuhamy and by the boundary limits of Danakirigala village ; on the west by the boundary limits of Galatara village ; and on the east by the boundary limits of Danakirigala village.



Surveyor-General's Office,  
Colombo, July 9, 1914.

Scale of 4 Chains to an Inch.

C. R. LUNDIE,  
for Acting Surveyor-General.

## Colombo Notice No. 5,590.

## Notice under "The Waste Lands Ordinances of 1897, 1899, 1900, and 1903."

TAKE notice that unless within three months from July 9, 1915, the persons, if any, who claim any interest in the land hereinafter mentioned appear before the Assistant Government Agent of the Colombo and Negombo Districts of the Western Province, at his office in Colombo, and make claim in person or in writing to the said land or to some interest therein :

Such Assistant Government Agent, in pursuance of the powers in him vested by the said Ordinances, will declare by writing under his hand that the said land, to which no claim has been made, is the property of the Crown.

C. V. BRAYNE,  
Assistant Government Agent,  
Colombo and Negombo Districts.

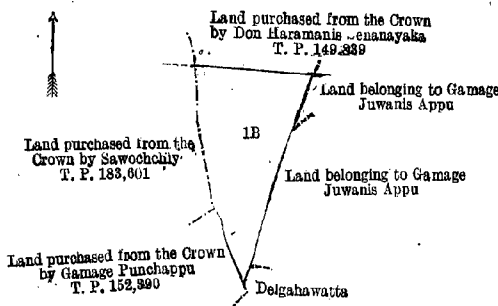
*Description of the Land referred to.*

The following lot situated in the village of Putupagala, in the Gangaboda pattu of Siyane Korale East, in the Colombo District of the Western Province, as described in the annexed diagram :—

Block survey preliminary plan 46.

| Lot. | Name of Land.                                 | Extent, A. R. P. |
|------|-----------------------------------------------|------------------|
| 1B   | Muttethelanda (reservation for burial ground) | 0 3 5            |

and bounded as follows: on the north-east by land purchased from the Crown by Don Haramanis Senanayaka, retired Vidane Arachchi, referred to in title plan No. 149,839; on the south-east by lands belonging to Gamage Juwanis Appu and Delgahawatta by R. Seadoris Appu and others; on the south-west by land purchased from the Crown by Gamage Punchappu, referred to in title plan No. 152,390, and land purchased from the Crown by Sawochchiya, referred to in title plan No. 183,601.



Surveyor-General's Office,  
Colombo, January 19, 1915.

Scale of 4 Chains to an Inch.

G. K. THORNHILL,  
for Surveyor-General.

#### Colombo Notice No. 5,591.

##### Notice under "The Waste Lands Ordinances of 1897, 1899, 1900, and 1903."

TAKE notice that unless within three months from July 9, 1915, the persons, if any, who claim any interest in the lands hereinafter mentioned or in any one or more of such lands appear before the Assistant Government Agent of the Colombo and Negombo Districts of the Western Province, at his office in Colombo, and make claim in person or in writing to the said lands or any of them or to some interest therein:

Such Assistant Government Agent, in pursuance of the powers in him vested by the said Ordinances, will declare by writing under his hand that the said lands, or such of them as to which no claim has been made, are the property of the Crown.

C. V. BRAYNE,  
Assistant Government Agent,  
Colombo and Negombo Districts.

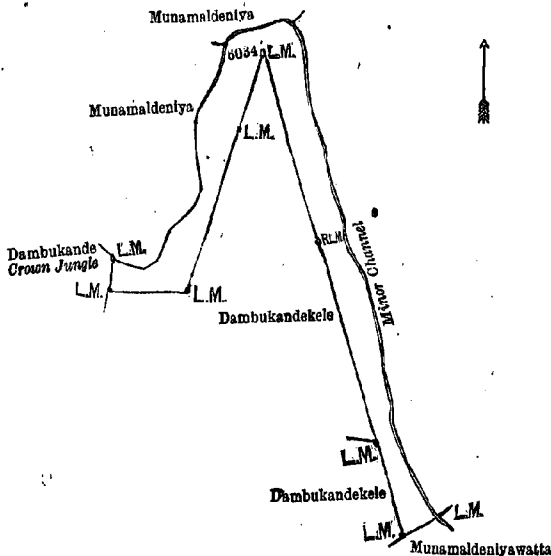
##### Description of the Lands referred to.

The following lots situated in the village of Henepola, in the Udugaha pattu of Hapitigam korale, in the Negombo District of the Western Province, as described in the annexed diagrams:—

##### I.—Preliminary plan 15,677.

| Lot. | Name of Land.                                | Extent, A. R. P. |
|------|----------------------------------------------|------------------|
| 6034 | Dambukandekela (reservation for paddy field) | 1 1 34           |

and bounded as follows: on the north by Munamaldeniya claimed by E. Nanhonda; on the north-east by a minor channel; on the south-east by Munamaldeniyawatta settled on Lewudeni Patirennelhalage Nicholas Appu of Henepola; on the south by Dambukandekela sold by the Crown to Ahamadu Lebbe Abdul Assis Lebbe and another (both of Ellalamulla); on the west by Dambukande, Crown jungle; and on the north-west by Munamaldeniya claimed by E. Nanhonda.



Surveyor-General's Office,  
Colombo, May 7, 1915.


Scale of 4 Chains to an Inch.

C. R. LUNDIE,  
for Surveyor-General.

## II.—Preliminary plan 15,677.

| Lot. | Name of Land.                           | Extent, A. R. P. |
|------|-----------------------------------------|------------------|
| 6037 | Dambukandekela (reservation for stream) | 0 1 26           |

and bounded as follows: on the north by Dambukandekela sold by the Crown to Ahamadu Lebbe Abdul Assis Lebbe and another (both of Ellalamulla); on the north-east by Munamaldeniya settled on Lewudeni Patirenehelage Nicholas Appu of Henepola; on the east by land depicted in title plan No. 183,211; on the south by Dea-ela; and on the west by land depicted in title plan No. 207,701.



Surveyor-General's Office,  
Colombo, May 7, 1915.

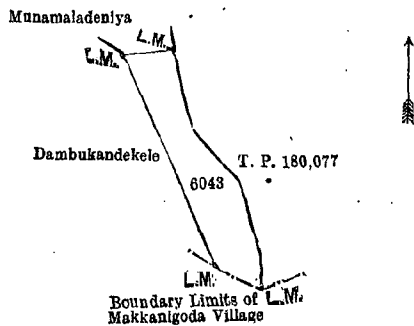
Scale of 4 Chains to an Inch.

C. R. LUNDIE,  
for Surveyor-General

## III.—Preliminary plan 15,677.

| Lot. | Name of Land.                                 | Extent, A. R. P. |
|------|-----------------------------------------------|------------------|
| 6043 | Dambukandekela (reservation for paddy fields) | 0 2 10           |

and bounded as follows: on the north by Munamaldeniya sold by the Crown to Lewudeni Patirenehelage Nicholas Appu of Henepola; on the north-east by land depicted in title plan No. 180,077; on the south-west by boundary limits of Makkanigoda village, and Dambukandekela sold by the Crown to Ahamadu Lebbe Abdul Assis Lebbe and another (both of Ellalamulla).



Surveyor-General's Office,  
Colombo, May 7, 1915.

Scale of 4 Chains to an Inch.

C. R. LUNDIE,  
for Surveyor-General.

## Colombo Notice No. 5,592.

## Notice under "The Waste Lands Ordinances of 1897, 1899, 1900, and 1903."

TAKE notice that unless within three months from July 9, 1915, the persons, if any, who claim any interest in the land hereinafter mentioned appear before the Assistant Government Agent of the Colombo and Negombo Districts of the Western Province, at his office in Colombo, and make claim in person or in writing to the said land or to some interest therein:

Such Assistant Government Agent, in pursuance of the powers in him vested by the said Ordinances, will declare by writing under his hand that the said land, to which no claim has been made, is the property of the Crown.

C. V. BRAYNE,  
Assistant Government Agent,  
Colombo and Negombo Districts.

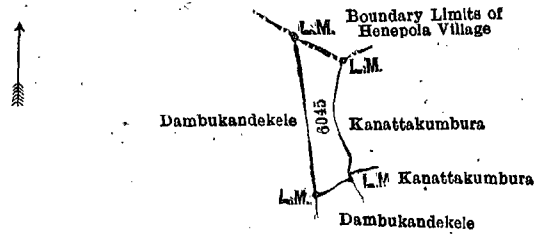
## Description of the Land referred to.

The following lot situated in the village of Makkanigoda, in Yatigaha pattuwa of Hapitigam korale, in the Negombo District of the Western Province, as described in the annexed diagram:—

## Preliminary plan 15,677.

| Lot. | Name of Land.                                | Extent, A. R. P. |
|------|----------------------------------------------|------------------|
| 6045 | Dambukandekela (reservation for paddy field) | 0 0 36           |

and bounded as follows: on the north-east by boundary limits of Henepola village; on the east by Kanattakumbura claimed by Tamby Lebbe Slaimar Lebbe and Kanattakumbura claimed by G. Sanchi Appu, &c.; on the south-east by Dambukandekela sold by the Crown to Mrs. Cornelia Henrietta Obeysekere of Batadola; and on the west by Dambukandekela sold by the Crown to Ahamadu Lebbe Abdul Assis Lebbe and another, both of Ellalamulla.



Surveyor-General's Office,  
Colombo, April 29, 1915.

Scale of 4 Chains to an Inch.

C. R. LUNDIE,  
for Surveyor-General.

**Colombo Notice No. 5,593.**

**Notice under "The Waste Lands Ordinances of 1897, 1899, 1900, and 1903."**

TAKE notice that unless within three months from July 9, 1915, the persons, if any, who claim any interest in the lands hereinafter mentioned or in any one or more of such lands appear before the Assistant Government Agent of the Colombo and Negombo Districts of the Western Province, at his office in Colombo, and make claim in person or in writing to the said lands or any of them or to some interest therein :

Such Assistant Government Agent, in pursuance of the powers in him vested by the said Ordinances, will declare by writing under his hand that the said lands, or such of them as to which no claim has been made, are the property of the Crown.

C. V. BRAYNE,  
Assistant Government Agent,  
Colombo and Negombo Districts.

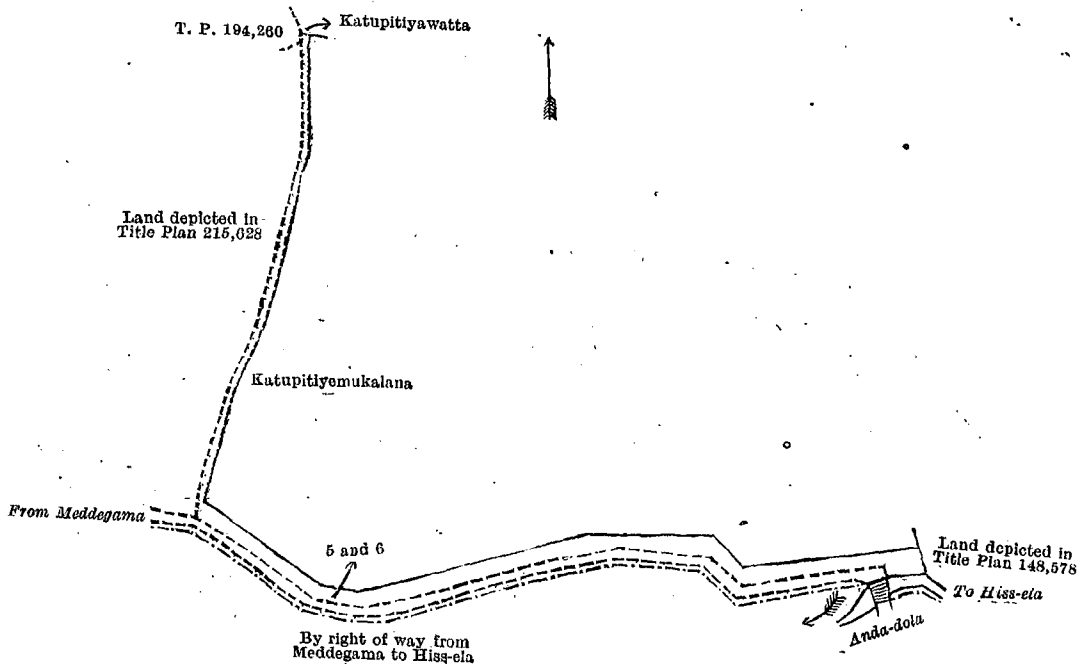
*Description of the Lands referred to.*

The following lots situated in the village of Udagama, in Gangaboda pattu of Siyane Korale East, in the Colombo District of the Western Province, as described in the annexed diagram :—

Block survey preliminary plan 36.

| Lot. | Name of Land.      | Extent, A. R. P. |
|------|--------------------|------------------|
| 5    | Katupitiyemukulana | 0 0 24           |
| 6    | Do.                | 0 2 24           |
|      |                    | 0 3 8            |

and bounded as follows : on the north by Katupitiyewatta sold by the Crown to Kalutantrige Alwis Perera of Meddegama, and Katupitiyemukulana sold by the Crown to Sir Solomon Dias Bandaranayaka of Horagolla, Veyangoda ; on the east by land depicted in title plan No. 148,578 ; on the south by Anda-dola and by right of way from Meddegama to Hissela ; and on the west by lands depicted in title plans Nos. 215,628 and 194,260.



Surveyor-General's Office,  
Colombo, April 14, 1915.

Scale of 4 Chains to an Inch.

G. K. THORNHILL,  
for Surveyor-General.