

Ceylon Government Gazette

Published by Authority.

No. 6,727 — FRIDAY, JULY 16, 1915.

PART I.—General: Minutes, Proclamations, Appointments, and
General Government Notifications.

PART II.—Legal and Judicial.

PART III.—Provincial Administration.

PART IV.—Land Settlement.

PART V.—Mercantile, Marine, Municipal, Local, &c.

Separate paging is given to each Part in order that it may be filed separately.

Part IV.—Land Settlement.

	PAGE	PAGE
Final Orders	1047	Preliminary Notices

FINAL ORDERS.

Hambantota S. O No. 1,226.

Order under Section 2 of "The Waste Lands Ordinances of 1897, 1899, 1900, and 1903,"
declaring Lands to be Crown Property.

In the matter of the lands commonly called or known as Road Reservation, Ambagahawattehena, &c., situate in the village of Talawa, in the East Giruwa pattu of the Hambantota District, in the Southern Province, and of "The Waste Lands Ordinances of 1897, 1899, 1900, and 1903."

THE notice required by section 1 of "The Waste Lands Ordinances of 1897, 1899, 1900, and 1903," having been duly published in manner prescribed by that section in respect of the above-named lands (*vide* Notice No. 5,492), and no claim having been made to the said lands or to any interest therein within the period of three months from the date specified in the said notice, I, Mungo Tennent Archibald, Special Officer appointed under section 28 of the said Ordinances, under and by virtue of the powers vested in me in that behalf by section 2 of the said Ordinances, do hereby on May 24, 1915, order and declare that the said lands, as more fully described herein below, situate in the village of Talawa, in the East Giruwa pattu of the Hambantota District, in the Southern Province, and shown as lots 15½, 41 O 1, 49½, 47A in preliminary plan 404 and in the annexed diagrams, and containing in extent 2 acres 1 rood and 16 perches, are the property of the Crown.

Description of the Lands referred to.

The following lots situated in the village of Talawa, in the East Giruwa pattu of the Hambantota District, in the Southern Province, as described in the annexed diagrams:—

Lot.	Name of Land.	Extent, A. R. P.
15½	Road reservation	0 0 19

and bounded as follows: on the north by Welewatta belonging to the Crown; on the east by Welewatta belonging to the Crown, Kaluachchigewatta, private; on the south by Kudumalgodagederawatta, private; on the west by Batalamullehena private, a path.



Scale of 8 Chains to an Inch.

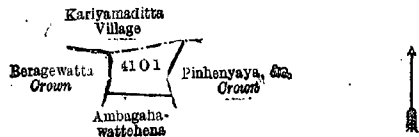
Surveyor-General's Office,
Colombo, September 2, 1914.

G. K. THORNHILL,
for Acting Surveyor-General.

II.—Preliminary plan 404.

Lot.	Name of Land.	Extent, A. R. P.
41 O 1	Ambagahawattahena	0 2 33

and bounded as follows : on the north by the village limit of Kariyamaditta ; on the east by Pinhenyaya, &c., belonging to the Crown ; on the south by Ambagahawattahena claimed by Dingiri Hami ; on the west by Beragewatta belonging to the Crown.



Surveyor-General's Office,
Colombo, September 2, 1914.

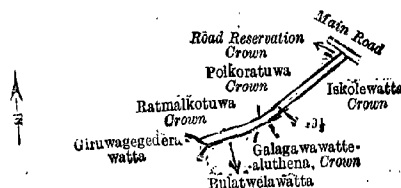
Scale of 8 Chains to an Inch.

G. K. THORNHILL,
for Acting Surveyor-General.

III.—Preliminary plan 404.

Lot.	Name of Land.	Extent, A. R. P.
49½	Road reservation	0 0 22

and bounded as follows : on the north by Ratmalkotuwa belonging to the Crown, Polkoratuwa belonging to the Crown, a road reservation belonging to the Crown ; on the east by the main road ; on the south by Iskolewatta belonging to the Crown, Galagawawattealuthena belonging to the Crown ; Bulatwelawatta (private) ; on the west by Giruwagegederawatta (private)



Surveyor-General's Office,
Colombo, September 2, 1914.

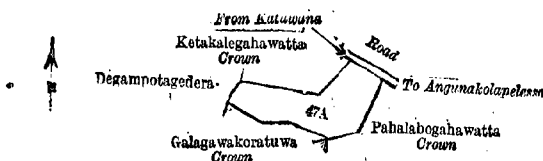
Scale of 8 Chains to an Inch.

G. K. THORNHILL,
for Acting Surveyor-General.

IV.—Preliminary plan 404.

Lot.	Name of Land.	Extent, A. R. P.
47A	Paragawawatta	1 1 22

and bounded as follows : on the north by Ketakelegahawatta belonging to the Crown, the road from Katuwana to Angunakolapelessa ; on the east by Pahalabogahawatta claimed by the Crown and Abewarnage Appu ; on the south by Galagawakoratuwa claimed by the Crown ; on the west by Dégampotagederawatta claimed by Wewala Gamage Bai Appu.



Surveyor-General's Office,
Colombo, December 20, 1912.

Scale of 8 Chains to an Inch.

A. H. G. DAWSON,
for Surveyor-General.

M. T. ARCHIBALD,
Special Officer.

May 24, 1915.

Kurunegala S. O. No. 1,099.

Order under Section 4, Sub-section (1), of "The Waste Lands Ordinances of 1897, 1899, 1900, and 1903."

In the matter of the lands commonly called or known as Dehiattahena, Ambatenehena, situate in the village of Uda Inguruwatta, in the Gannawe korale of the Weudawili hatpattu of the Kurunegala District, in the North-Western Province, and of "The Waste Lands Ordinances of 1897, 1899, 1900, and 1903."

WHEREAS in pursuance of section 1 of the said Ordinances it was duly declared and notified on October 24, 1913, that if no claim to the lands commonly called or known as Dehiattahena, Ambatenehena, situate in the village of Uda Inguruwatta, in the Gannawe korale of the Weudawili hatpattu of the Kurunegala District, in the North-Western Province, containing in extent 10 acres 3 roods and 20 perches, and shown as lots 172, 173 in preliminary plan 1,528, and in the annexed diagrams, was made to John Murray Davies, Special Officer appointed under section 28 of the said Ordinances, within the period of three months from the date specified in the said notice, such lands would be declared the property of the Crown, and dealt with on account of the Crown (*vide* Notice No. 5,032) :

And whereas Herat Mudiyansele Bandirala, ditto Ukku Banda made claim thereto, and Norman Albert Hampton, Special Officer appointed under section 28 of the said Ordinances, made due inquiry into such claim, and whereas the said claimant and I, John Murray Davies, Special Officer appointed under section 28 of the said Ordinances, with the consent of His Excellency the Governor, came to an agreement in writing dated May 6, 1914, concerning the said land, under section 4, sub-section (1), of the said Ordinances, whereby it was agreed that the said claimant should be declared the purchaser of the said lands upon payment, on or before August 6, 1914, to the Government Agent at Kurunegala, of a sum of Rupees Two hundred and Seventy-two only (Rs. 272), as the purchase amount of the said lands, and whereas the said amount has been duly paid by the said claimants they are hereby, in pursuance of the agreement afore-mentioned, declared to be the purchasers of the said lands, as more fully described herein below.

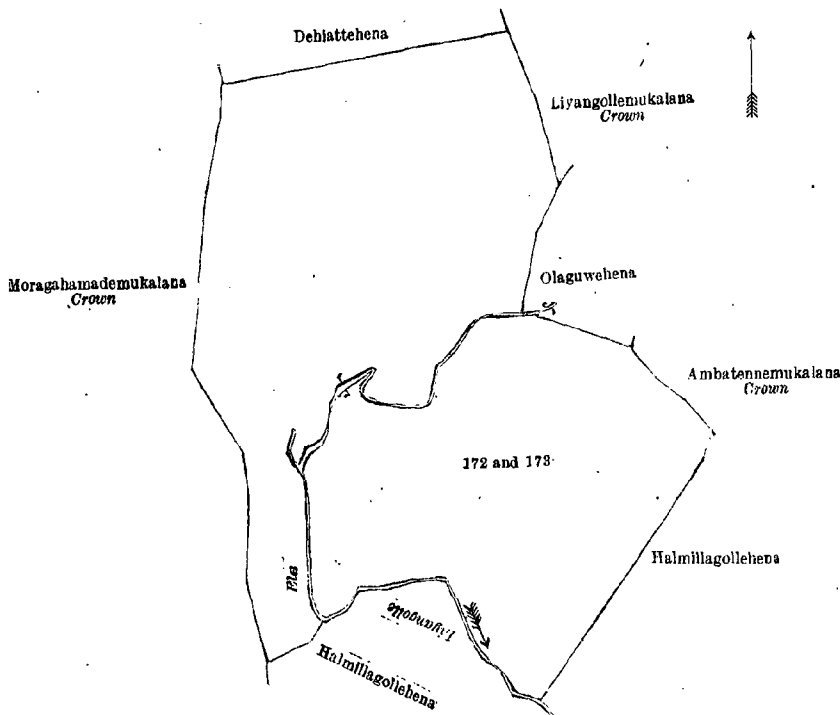
Description of the Lands referred to.

The following lots situated in the village of Uda Inguruwattagama, in the Gannawe korale of the Weudawili hatpattu of the Kurunegala District, in the North-Western Province, as described in the annexed diagram :—

		Preliminary plan 1,528.		Extent, A. R. P.	
Lot.	Name of Land.				
172 ..	Dehiatthehena	5	2 16
173 ..	Ambatennehena	5	1 4

(Exclusive of the ela passing through the lots.) 10 3 20

and bounded as follows : on the north by Dehiatthehena sold to Kankani Tantiri Caranalis Silva under the Waste Lands Ordinances ; on the east by Liyangollemukalana belonging to the Crown, Olaguwehena sold to Kankani Tantiri Caranalis Silva under the Waste Lands Ordinances, Ambatennemukalana belonging to the Crown, Halmillagollehena sold to Kankani Tantiri Caranalis Silva under the Waste Lands Ordinances ; on the south by the Liyangolle-ela, Halmillagollehena sold to Kankani Tantiri Caranalis Silva under the Waste Lands Ordinances ; on the west by Moragahamademukalana to be declared the property of the Crown under the Waste Lands Ordinances.



Surveyor-General's Office,
Colombo, November 18, 1914.

Scale of 4 Chains to an Inch.

G. K. THORNHILL,
for Acting Surveyor-General.

J. M. DAVIES,
Special Officer.
March 1, 1915.

Kurunegala S. O. No. 1,100.

Order under Section 2 of "The Waste Lands Ordinances of 1897, 1899, 1900, and 1903,"
declaring Lands to be Crown Property.

In the matter of the lands commonly called or known as Kongahamulahenyaya and road, situate in the village of Marandawila, in the Kinyama korale of the Katugampola hatpattu of the Kurunegala District, in the North-Western Province, and of "The Waste Lands Ordinances of 1897, 1899, 1900, and 1903."

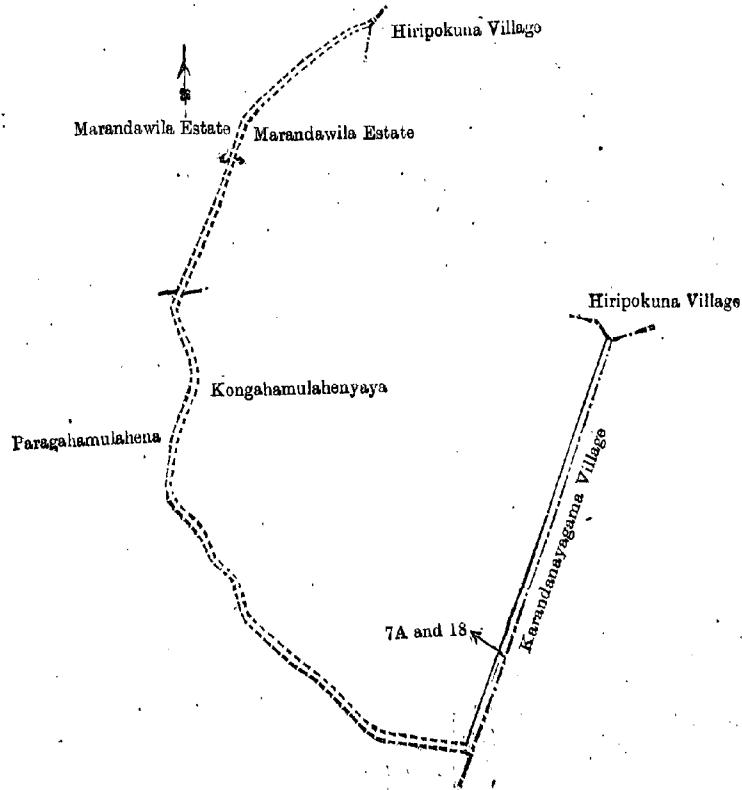
THE notice required by section 1 of "The Waste Lands Ordinances of 1897, 1899, 1900, and 1903," having been duly published in manner prescribed by that section in respect of the above-named lands (*vide* Notice No. 5,468), and no claim having been made to the said lands or to any interest therein within the period of three months from the date specified in the said notice, I, Norman Albert Hampton, Special Officer appointed under section 28 of the said Ordinances, under and by virtue of the powers vested in me in that behalf by section 2 of the said Ordinances, do hereby on April 26, 1915, order and declare that the said lands, as more fully described herein below, situate in the village of Marandawila, in the Kinyama korale of the Katugampola hatpattu of the Kurunegala District, in the North-Western Province, and shown as lot 7A and 18 in preliminary plan 1,428 and in the annexed diagram, and containing in extent 1 acre 2 roods and 39 perches, are the property of the Crown.

Description of the Lands referred to.

The following lots situated in the village of Marandawila, in the Kinyama korale of the Katugampola hatpattu of the Kurunegala District, in the North-Western Province, as described in the annexed diagram :—

		Preliminary plan 1,428.		Extent, A. R. P.	
Lot.	Name of Land.				
7A ..	Kongahamulahenyaya	0	3 9
18 ..	Road	0	3 30
				1	2 39

and bounded as follows : on the north by the village limit of Hiripokuna, Marandawila estate claimed by Mr. H. L. de Mel, Kongahamulahenyaya claimed by ditto, the village limit of Hiripokuna ; on the east by the village limit of Karandanayagama ; on the south by Paragahamulahena sold by the Crown ; on the west by Paragahamulahena sold by the Crown, Marandawila estate claimed by Mr. H. L. de Mel.



Surveyor-General's Office,
Colombo, October 27, 1914.

Scale of 8 Chains to an Inch.

G. K. THORNHILL,
for Acting Surveyor-General.

April 26, 1915.

N. A. HAMPTON,
Special Officer.

Uva S. O. No. 1,962.


Order under Section 2 of "The Waste Lands Ordinances of 1897, 1899, 1900, and 1903," declaring Land to be Crown Property.

In the matter of the land commonly called or known as School premises, situate in the village of Alupota, in the Kandukara korale of the Buttala division, in the Province of Uva, and of "The Waste Lands Ordinances of 1897, 1899, 1900, and 1903."

THE notice required by section 1 of "The Waste Lands Ordinances of 1897, 1899, 1900, and 1903," having been duly published in manner prescribed by that section in respect of the above-named land (*vide* Notice No. 5,477), and no claim having been made to the said land or to any interest therein within the period of three months from the date specified in the said notice, I, Howard Orme Fox, Special Officer appointed under section 28 of the said Ordinances, under and by virtue of the powers vested in me in that behalf by section 2 of the said Ordinances, do hereby on May 4, 1915, order and declare that the said land, as more fully described herein below, situate in the village of Alupota, in the Kandukara korale of the Buttala division, in the Province of Uva, and shown as lot 51 in preliminary plan 210, and in the annexed diagram, and containing in extent 30 perches, is the property of the Crown.

Description of the Land referred to.

The land commonly called or known as school premises, situated in the village of Alupota, in the Kandukara korale of the Buttala division, in the Province of Uva, containing in extent 30 perches, shown as lot 51 in preliminary plan 210 and in the annexed diagram, and bounded as follows : on the north and east by Bogahalangawatta sold by the Crown (T.P. 292,593) ; on the south by a road ; on the west by Bogaswatta sold by the Crown.



Surveyor-General's Office,
Colombo, November 18, 1914.

Scale of 8 Chains to an Inch.

A. H. G. DAWSON,
for Acting Surveyor-General.

May 4, 1915.

H. O. FOX,
Special Officer.

Uva S. O. No. 1,963.

Order under Section 2 of "The Waste Lands Ordinances of 1897, 1899, 1900, and 1903,"
declaring Lands to be Crown Property.

In the matter of the lands commonly called or known as Road, part of Kumbukkan-oya, and streams, &c., situate in the village of Nakkala, in the Buttala Wedirata korale of the Buttala division, in the Province of Uva, and of "The Waste Lands Ordinances of 1897, 1899, 1900, and 1903."

THE notice required by section 1 of "The Waste Lands Ordinances of 1897, 1899, 1900, and 1903," having been duly published in manner prescribed by that section in respect of the above-named lands (*vide* Notice No. 5,497), and no claim having been made to the said lands or to any interest therein within the period of three months from the date specified in the said notice, I, Howard Orme Fox, Special Officer appointed under section 28 of the said Ordinances, under and by virtue of the powers vested in me in that behalf by section 2 of the said Ordinances, do hereby on May 22, 1915, order and declare that the said lands, as more fully described herein below, situate in the village of Nakkala, in the Buttala Wedirata korale of the Buttala division, in the Province of Uva, and shown as lots 1A, 2, 3, 3A in preliminary plan 281 and in the annexed diagram, and containing in extent 47 acres 2 roods and 24 perches, are the property of the Crown.

Description of the Lands referred to.

The following lots situated in the village of Nakkala, in the Buttala Wedirata korale of the Buttala division, in the Province of Uva, as described in the annexed diagram:—

Preliminary plan 281.		Extent, A. R. P.
Lot.	Name of Land.	
1A	Road	2 1 26
2	Part of Kumbukkan-oya and streams	43 2 21
3	Road	1 0 15
3A	Do.	0 2 2
		47 2 24

and bounded as follows: on the north by the village limit of Udawela; on the east by T. P. 67,219, the main cart road, T. P. 67,219, the village limit of Muppene, the minor road, T. P. 67,219, Kuda-oya (the village limit of Muppene); on the south by Kuda-oya (the village limit of Muppene); on the west by the village limit of Degalarambe, the village limit of Kalawelara, the village limit of Terappahuwa, the Kumbukkan-oya, the village limit of Yakurawa.

[For Diagram see page 1052.]

Ratnapura S. O. No. 203.

Order under Section 4, Sub-section (1), of "The Waste Lands Ordinances of 1897, 1899, 1900, and 1903,"
declaring Land to be Crown Property.

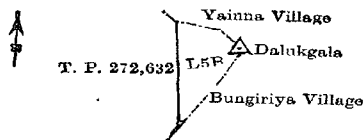
In the matter of the land commonly called or known as Dalukgala (trigonometrical reservation), situate in the village of Howpe, in the Atakalan korale of the Ratnapura District, in the Province of Sabaragamuwa, and of "The Waste Lands Ordinances of 1897, 1899, 1900, and 1903."

WHEREAS in pursuance of section 1 of the said Ordinances it was duly notified on July 31, 1914, that if no claim to the land commonly called or known as Dalukgala (trigonometrical reservation), situate in the village of Howpe, in the Atakalan korale of the Ratnapura District, in the Province of Sabaragamuwa, containing in extent 1 acre and 25 perches, and shown as lot L 5B in preliminary plan 6, and in the annexed diagram, was made to Walter Ernest Wait, Special Officer appointed under section 28 of the said Ordinances, within the period of three months from the date specified in such notice, such land would be declared the property of the Crown, and dealt with on account of the Crown (*vide* Notice No. 5,286):

And whereas (1) Galaturage Mudalihamy, (2) ditto Mohottihamy, and (3) ditto Rattranhamy made claim thereto, and whereas the said claimants have withdrawn their claims to the said land, I, Howard Orme Fox, Special Officer appointed under section 28 of the said Ordinances under and by virtue of the powers vested in me in that behalf by section 4 of the said Ordinances, do hereby on May 27, 1915, order and declare, under section 4, sub-section (1), of the said Ordinances, that the said land, as more fully described herein below, is the property of the Crown.

Description of the Land referred to.

The land commonly called or known as Dalukgala (trigonometrical reservation), situated in the village of Howpe, in the Atakalan korale of the Ratnapura District, in the Province of Sabaragamuwa, containing in extent 1 acre and 25 perches, shown as lot L 5B in preliminary plan 6 and in the annexed diagram, and bounded as follows: on the north by the village limit of Yainna; and the east and south by the village limit of Bungiriya; on the west by T. P. 272,632.



Scale of 8 Chains to an Inch.

Surveyor-General's Office,
Colombo, June 16, 1914.

May 27, 1915.

H. O. FOX,
Special Officer.

G. K. THORNHILL,
for Acting Surveyor-General.

Kegalla S. O. No. 114.

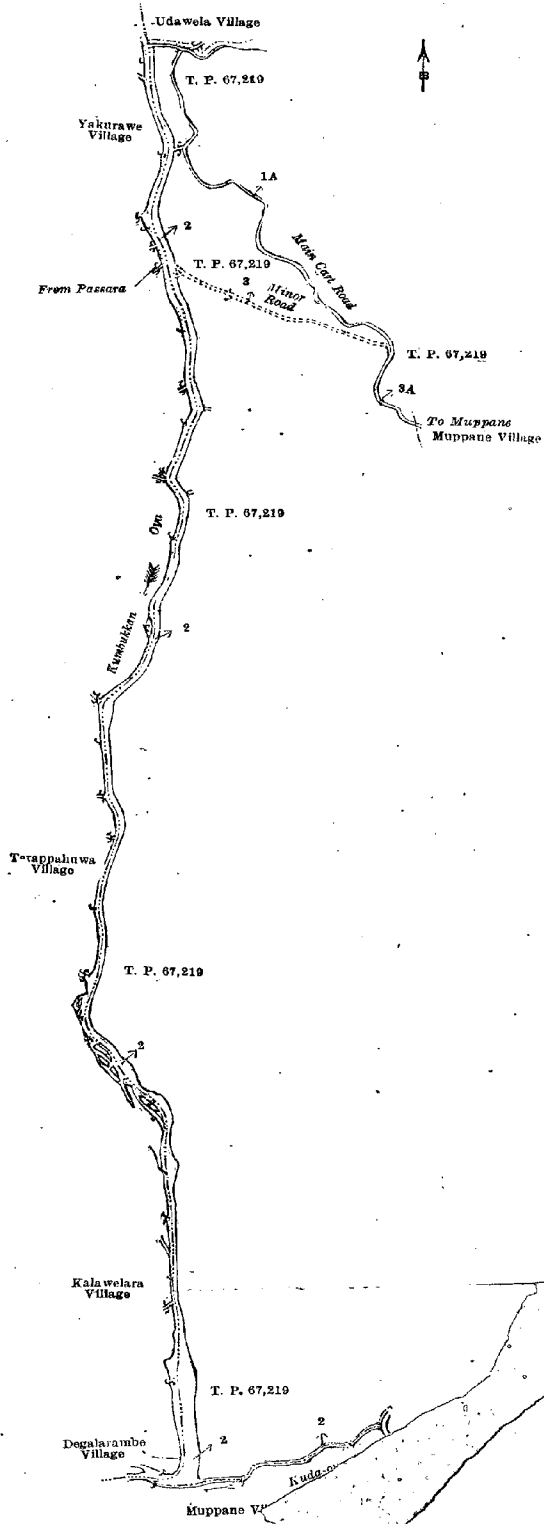
Order under Section 4, Sub-section (1), of "The Waste Lands Ordinances of 1897, 1899, 1900, and 1903."

In the matter of the land commonly called or known as Palagodahena, situate in the village of Hinabowa, in the Kinigoda korale of the Kegalla District, in the Province of Sabaragamuwa, and of "The Waste Lands Ordinances of 1897, 1899, 1900, and 1903."

WHEREAS in pursuance of section 1 of the said Ordinances it was duly declared and notified on April 18, 1913, that if no claim to the land commonly called or known as Palagodahena, situate in the village of Hinabowa, in the Kinigoda korale of the Kegalla District, in the Province of Sabaragamuwa, containing in extent 3 roods and 6 perches, and shown as lot 30G in preliminary plan 104 and in the annexed diagram, was made to Ralph Marcus Meaburn Worsley, Special Officer appointed under section 28 of the said Ordinances, within the period of three months from the date specified in the said notice, such land would be declared the property of the Crown, and dealt with on account of the Crown (*vide* Notice No. 4,833):

And whereas (1) Hennekralagedara Bandirala, (2) Egalgedara Kiri Menika made claim thereto, and Ralph Marcus Meaburn Worsley, Special Officer appointed under section 28 of the said Ordinances, made due inquiry into such claim, and whereas the said claimants and the said Ralph Marcus Meaburn Worsley, Special Officer, with the consent of His Excellency the Governor, came to two agreements in writing dated March 9, 1914, and January 13, 1914, respectively, concerning the said land, under section 4, sub-section (1), of the said Ordinances, whereby it was agreed that the said claimants should be declared the purchasers of the said land upon payment to the Settlement Officer of a sum of Rupees Thirteen only (Rs. 13), as the purchase amount of the said land, and whereas the said amount has been paid by the said claimants, they are hereby, in pursuance of the agreement afore-mentioned, declared to be the purchasers of the said land, as more fully described herein below.

D 2



Scale of 16 Chains to an Inch.

Surveyor-General's Office;
Colombo, November 24, 1914.

May 22, 1915.

H. O. Fox,
Special Officer.

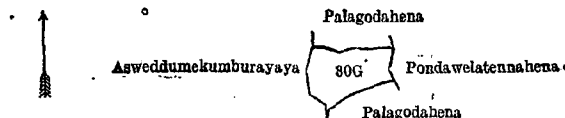
G. K. THORNHILL,
for Acting Surveyor-General.

Description of the Land referred to.

The following lot situated in the village of Hinabowa, in the Kinigoda korale of the Kegalla District, in the Province of Sabaragamuwa, as described in the annexed diagram :—

Lot.	Name of Land.	Preliminary plan 104.	Extent, A. R. P.
30G	Palagodahena		0 3 6

and bounded as follows : on the north by Palagodahena sold to Ekkanayakgedara Punchi Menika under the Waste Lands Ordinances, on the east by Pondawelatennahena sold to Mr. R. S. Peries under the Waste Lands Ordinances ; on the south by Palagodahena sold by the Crown ; on the west by Asweddumekumburayaya claimed by Dahanakaralalage Punchirala Vedarala and others.



Surveyor-General's Office,
Colombo, August 15, 1914.

Scale of 8 Chains to an Inch.

G. K. THORNHILL,
for Acting Surveyor-General.

March 11, 1915.

T. G. WILLETT,
Special Officer.

Kegalla S. O. No. 115.**Order under Section 4, Sub-section (1), of "The Waste Lands Ordinances of 1897, 1899, 1900, and 1903."**

In the matter of the land commonly called or known as Pondawelahena, situate in the village of Hinabowa, in the Kinigoda korale of the Kegalla District, in the Province of Sabaragamuwa, and of "The Waste Lands Ordinances of 1897, 1899, 1900, and 1903."

WHEREAS in pursuance of section 1 of the said Ordinances it was duly declared and notified on April 18, 1913, that if no claim to the land commonly called or known as Pondawelahena, situate in the village of Hinabowa, in the Kinigoda korale of the Kegalla District, in the Province of Sabaragamuwa, containing in extent 3 roods and 35 perches, and shown as lot 24N in preliminary plan 104 and in the annexed diagram, was made to Ralph Marcus Meaburn Worsley, Special Officer appointed under section 28 of the said Ordinances, within the period of three months from the date specified in the said notice, such land would be declared the property of the Crown, and dealt with on account of the Crown (*vide* Notice No. 4,833):

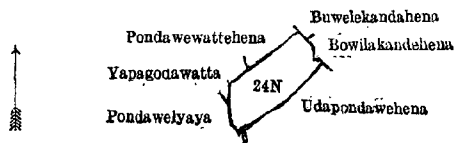
And whereas Kadawatagedera Ran Menika made claim thereto, and Ralph Marcus Meaburn Worsley, Special Officer appointed under section 28 of the said Ordinances, made due inquiry into such claim, and whereas the said claimant and the said Ralph Marcus Meaburn Worsley, Special Officer, with the consent of His Excellency the Governor, came to an agreement in writing dated January 12, 1914, concerning the said land, under section 4, sub-section (1), of the said Ordinances, whereby it was agreed that the said claimant should be declared the purchaser of $\frac{2}{3}$ of the said land, and Polgollegedera Hawadiya should be declared the purchaser of $\frac{1}{3}$ of it upon payment on or before April 12, 1914, to the Assistant Government Agent at Kegalla, or to the Settlement Officer of a sum of Rupees Fifteen and Cents Fifty only (Rs. 15.50), as the purchase amount of the said land, and whereas the said amount has been duly paid by the said claimant, and Polgollegedera Hawadiya, they are hereby, in pursuance of the agreement afore-mentioned, declared to be the purchasers in the above-mentioned proportions, viz., $\frac{2}{3}$ share to the said Kadawatagedera Ran Menika and $\frac{1}{3}$ share to Polgollegedera Hawadiya, of the said land, as more fully described herein below.

Description of the Land referred to.

The following lot situated in the village of Hinabowa, in the Kinigoda korale of the Kegalla District, in the Province of Sabaragamuwa, as described in the annexed diagram :—

Lot.	Name of Land.	Preliminary plan 104.	Extent, A. R. P.
24N	Pondawelahena		0 3 35

and bounded as follows : on the north by Yapagodawatta claimed by Dahannakaralalage Punchirala Vedarala, Pondawewattahena sold to Polwattaralalagedera Mudiyanse and four others under the Waste Lands Ordinances ; on the east by Buwelekandahena sold to Herat Mudiyanse Punchi Banda under the Waste Lands Ordinances, Bowilakandehena sold to Herat Mudiyanse Punchi Appuhamy, *ex-Arachchi*, under the Waste Lands Ordinances ; on the south by Udapondawehena sold to Patakorallalagedera Dingirihamy under the Waste Lands Ordinances ; and on the west by Pondawelyaya claimed by Hennekgedera Bandirala and others, and Yapagodawatta claimed by Dahannakaralalage Punchirala Vedarala.



Surveyor-General's Office,
Colombo, August 15, 1914.

Scale of 8 Chains to an Inch.

G. K. THORNHILL,
for Acting Surveyor-General.

March 11, 1915.

T. G. WILLETT,
Special Officer.

Kegalla S. O. No. 116.

Order under Section 4, Sub-section (1), of "The Waste Lands Ordinances of 1897, 1899, 1900, and 1903.

In the matter of the lands commonly called or known as Palagodahena, Yapagegodahena, Udagamahena, situate in the village of Hinabowa, in the Kinigoda korale of the Kegalla District, in the Province of Sabaragamuwa, and of "The Waste Lands Ordinances of 1897, 1899, 1900, and 1903."

WHEREAS in pursuance of section 1 of the said Ordinances it was duly declared and notified on April 18, 1913, that if no claim to the lands commonly called or known as Palagodahena, Yapagegodahena, Udagamahena, situate in the village of Hinabowa, in the Kinigoda korale of the Kegalla District, in the Province of Sabaragamuwa, containing in extent 2 acres 2 roods and 14 perches, and shown as lot 30 I, 24 I, 5Y in preliminary plan 104 and in the annexed diagrams, was made to Ralph Marcus Meaburn Worsley, Special Officer appointed under section 28 of the said Ordinances, within the period of three months from the date specified in the said notice, such lands would be declared the property of the Crown, and dealt with on account of the Crown (*vide* Notice No. 4,333):

And whereas Dahanakralalagedara Panchirala Vedarala made claim thereto, and Ralph Marcus Meaburn Worsley, Special Officer appointed under section 28 of the said Ordinances, made due inquiry into such claim, and whereas the said claimant and the said Ralph Marcus Meaburn Worsley, Special Officer, with the consent of His Excellency the Governor, came to an agreement in writing dated January 12, 1914, concerning the said lands, under section 4, sub-section (1), of the said Ordinances, whereby it was agreed that the said claimant should be declared the purchaser of the said lands upon payment to the Settlement Officer of a sum of Rupees Forty-two and Cents Fifty only (Rs. 42.50), as the purchase amount of the said lands, and whereas the said amount has been paid by the said claimant, he is hereby, in pursuance of the agreement afore-mentioned, declared to be the purchaser of the said lands, as more fully described herein below.

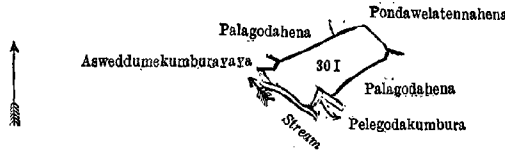
Description of the Lands referred to.

The following lots situated in the village of Hinabowa, in the Kinigoda korale of the Kegalla District, in the Province of Sabaragamuwa, as described in the annexed diagrams:—

I.—Preliminary plan 104.

Lot.	Name of Land.	Extent, A. R. P.
30 I	Palagodahena	1 0 33

and bounded as follows: on the north by Asweddumekumbarayaya claimed by Dahanakralalagedara Panchirala Vedarala and others, Palagodahena sold by the Crown, Pondawelatennahena sold to Mrs. R. S. Pieris under the Waste Lands Ordinances; on the east by Pondawelatennahena sold to Mrs. R. S. Pieris under the Waste Lands Ordinances; on the south by Palagodahena sold to Balasuri Lekamalage Menikhamy under the Waste Lands Ordinances, Pelegodakumbura claimed by Thelenis Kankanama of Kadigomuwa; and on the west by a stream.



Surveyor-General's Office,
Colombo, August 15, 1915.

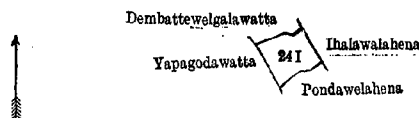
Scale of 8 Chains to an Inch.

G. K. THORNHILL,
for Acting Surveyor-General.

II.—Preliminary plan 104.

Lot.	Name of Land.	Extent, A. R. P.
24 I	Yapagegodahena	0 1 37

and bounded as follows: on the north by Dembattewelgalawatta sold under the Waste Lands Ordinances; on the east by Ihalawalahena sold to Polwattaralalagedara Mudiyanse and four others under the Waste Lands Ordinances; on the south by Pondawelahena sold to Polwattaralalagedara Mudiyanse under the Waste Lands Ordinances; on the west by Yapagodawatta claimed by Dahanakralalagedara Panchirala Vedarala.



Surveyor-General's Office,
Colombo, August 15, 1914.

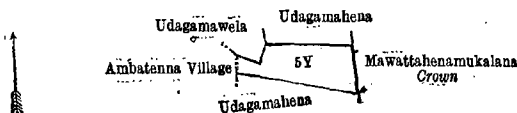
Scale of 8 Chains to an Inch.

G. K. THORNHILL,
for Acting Surveyor-General.

III.—Preliminary plan 104.

Lot.	Name of Land.	Extent, A. R. P.
5Y	Udagamahena	0 3 24

and bounded as follows: on the north by Udagamawela sold by the Crown, Udagamahena sold to Patakaralalagedara Dingirihamy under the Waste Lands Ordinances; on the east by Mawattahenamukalana to be declared the property of the Crown under the Waste Lands Ordinances; on the south by Udagamahena sold to A. L. Abdul Rahiman under the Waste Lands Ordinances; on the west by the village limit of Ambatenna.



Surveyor-General's Office,
Colombo, August 15, 1915.

Scale of 8 Chains to an Inch.

G. K. THORNHILL,
for Acting Surveyor-General.

T. G. WILLETT,
Special Officer.
March 11, 1915.

Kegalla S. O. No. 117.**Order under Section 4, Sub-section (1), of "The Waste Lands Ordinances of 1897, 1899, 1900, and 1903."**

In the matter of the land commonly called or known as Pondawelatennawatta, situate in the village of Hinabowa, in the Kinigoda korala of the Kegalla District, in the Province of Sabaragamuwa, and of "The Waste Lands Ordinances of 1897, 1899, 1900, and 1903."

WHEREAS in pursuance of section 1 of the said Ordinances it was duly declared and notified on April 18, 1913, that if no claim to the land commonly called or known as Pondawelatennawatta, situate in the village of Hinabowa, in the Kinigoda korala of the Kegalla District, in the Province of Sabaragamuwa, containing in extent 1 acre 2 roods and 4 perches, and shown as lot 30D in preliminary plan 104 and in the annexed diagram, was made to Ralph Marcus Meaburn Worsley, Special Officer appointed under section 28 of the said Ordinances, within the period of three months from the date specified in the said notice, such land would be declared the property of the Crown, and dealt with on account of the Crown (*vide* Notice No. 4,833):

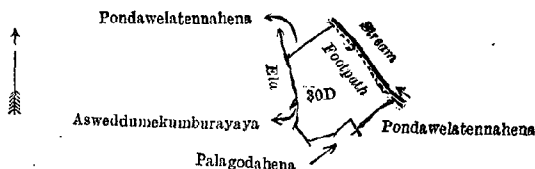
And whereas Avanna Ana Ismail made claim thereto, and Ralph Marcus Meaburn Worsley, Special Officer appointed under section 28 of the said Ordinances, made due inquiry into such claim, and whereas the said claimant and the said Ralph Marcus Meaburn Worsley, Special Officer, with the consent of His Excellency the Governor, came to an agreement in writing dated January 12, 1914, concerning the said land, under section 4, sub-section (1), of the said Ordinances, whereby it was agreed that the said claimant should be declared the purchaser of the said land upon payment to the Settlement Officer of a sum of Rupees Twenty-five only (Rs. 25), as the purchase amount of the said land, and whereas the said amount has been duly paid by the said claimant, he is hereby, in pursuance of the agreement afore-mentioned, declared to be the purchaser of the said land, as more fully described herein below.

Description of the Land referred to.

The following lot situated in the village of Hinabowa, in the Kinigoda korala of the Kegalla District, in the Province of Sabaragamuwa, as described in the annexed diagram:—

Preliminary plan 104.		
Lot.	Name of Land.	Extent, A. R. P.
30D	Pondawelatennawatta	1 2 4

and bounded as follows: on the north by Pondawelatennahena sold to Dhanakaralage Siyatu under the Waste Lands Ordinances; on the east by a stream; on the south by Pondawelatennahena sold to Mrs. R. S. Pieris under the Waste Lands Ordinances, Palagodahena sold to Pahalahiddagedara Appuhamy under the Waste Lands Ordinances; on the west by Asweddumekumburayaya claimed by Dhanakaralalage PUNCHIRALA VEDERALA and others, an ela.



Surveyor-General's Office,
Colombo, August 15, 1914.

Scale of 8 Chains to an Inch.

G. K. THORNHILL,
for Acting Surveyor-General.

T. G. WILLETT,
Special Officer.
March 11, 1915.

Kegalla S. O. No. 118.**Order under Section 4, Sub-section (1), of "The Waste Lands Ordinances of 1897, 1899, 1900, and 1903."**

In the matter of the land commonly called or known as Palagodahena, situate in the village of Hinabowa, in the Kinigoda korala of the Kegalla District, in the Province of Sabaragamuwa, and of "The Waste Lands Ordinances of 1897, 1899, 1900, and 1903."

WHEREAS in pursuance of section 1 of the said Ordinances it was duly declared and notified on April 18, 1913, that if no claim to the land commonly called or known as Palagodahena, situate in the village of Hinabowa, in the Kinigoda korala of the Kegalla District, in the Province of Sabaragamuwa, containing in extent 2 roods and 12 perches, and shown as lot 30F in preliminary plan 104, and in the annexed diagram, was made to Ralph Marcus Meaburn Worsley, Special Officer appointed under section 28 of the said Ordinances, within the period of three months from the date specified in the said notice, such land would be declared the property of the Crown, and dealt with on account of the Crown (*vide* Notice No. 4,833):

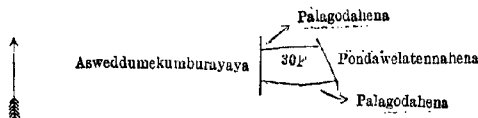
And whereas Ekanekgedera PUNCHI MENIKA made claim thereto, and Ralph Marcus Meaburn Worsley, Special Officer appointed under section 28 of the said Ordinances, made due inquiry into such claim, and whereas the said claimant and the said Ralph Marcus Meaburn Worsley, Special Officer, with the consent of His Excellency the Governor, came to an agreement in writing dated January 12, 1914, concerning the said land, under section 4, sub-section (1), of the said Ordinances, whereby it was agreed that the said claimant should be declared the purchaser of the said land upon payment, on or before April 12, 1914, to the Assistant Government Agent at Kegalla, or to the Settlement Officer, of a sum of Rupees Nine and Cents Fifty only (Rs. 9.50), as the purchase amount of the said land, and whereas the said amount has been duly paid by the said claimant he is hereby, in pursuance of the agreement afore-mentioned, declared to be the purchaser of the said land, as more fully described herein below.

Description of the Land referred to.

The following lot situated in the village of Hinabowa, in the Kinigoda korala of the Kegalla District, in the Province of Sabaragamuwa, as described in the annexed diagram:—

Preliminary plan 104.		
Lot.	Name of Land.	Extent, A. R. P.
30F	Palagodahena	0 2 12

and bounded as follows: on the north by Palagodahena sold to Pahalahidgedara Appuhamy under the Waste Lands Ordinances; on the east by Pondawelatennahena sold to Mr. R. S. Peries under the Waste Lands Ordinances; on the south by Palagodahena sold to Hinabowa Egalralalage Kiri Menika and another under the Waste Lands Ordinances; on the west by Asweddumkumburayaya claimed by Dahanakaralalage Punchirala Vedarala and others.



Surveyor-General's Office,
Colombo, August 15, 1914.

Scale of 8 Chains to an Inch.

G. K. THORNHILL,
for Acting Surveyor-General.

T. G. WILLETT,
Special Officer.

March 11, 1915.

Kegalla S. O. No. 119.

Order under Section 4, Sub-section (1), of "The Waste Lands Ordinances of 1897, 1899, 1900, and 1903."

In the matter of the land commonly called or known as Pondawelahena, situate in the village of Hinabowa, in the Kinigoda korale of the Kegalla District, in the Province of Sabaragamuwa, and of "The Waste Lands Ordinances of 1897, 1899, 1900, and 1903."

WHEREAS in pursuance of section 1 of the said Ordinances it was duly declared and notified on April 18, 1913, that if no claim to the land commonly called or known as Pondawelahena, situate in the village of Hinabowa, in the Kinigoda korale of the Kegalla District, in the Province of Sabaragamuwa, containing in extent 3 roods and 2 perches, and shown as lot 24J in preliminary plan 104 and the annexed diagram, was made to Ralph Marcus Meaburn Worsley, Special Officer appointed under section 28 of the said Ordinances, within the period of three months from the date specified in the said notice, such land would be declared the property of the Crown, and dealt with on account of the Crown (*vide* Notice No. 4,833):

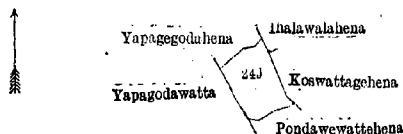
And whereas Polwattaralagedara Mudiyanse made claim thereto, and Ralph Marcus Meaburn Worsley, Special Officer appointed under section 28 of the said Ordinances, made due inquiry into such claim, and whereas the said claimant and the said Ralph Marcus Meaburn Worsley, Special Officer, with the consent of His Excellency the Governor, came to an agreement in writing dated January 12, 1914, concerning the said land, under section 4, sub-section (1), of the said Ordinances, whereby it was agreed that the said claimant should be declared the purchaser of the said land upon payment to the Settlement Officer of a sum of Rupees Twelve and Cents Fifty only (Rs. 12.50), as the purchase amount of the said land, and whereas the said amount has been paid by the said claimant, he is hereby, in pursuance of the agreement afore-mentioned, declared to be the purchaser of the said land, as more fully described herein below.

Description of the Land referred to.

The following lot situated in the village of Hinabowa, in the Kinigoda korale of the Kegalla District, in the Province of Sabaragamuwa, as described in the annexed diagram:—

Lot.	Name of Land.	Extent, A. R. P.
24J	Pondawelahena	0 3 2

and bounded as follows: on the north by Yapagedahena sold to Dahanakaralalagedara Punchirala Vedarala under the Waste Lands Ordinances, Ihawalalahena sold to Polwattaralagedara Mudiyanse and four others under the Waste Lands Ordinances; on the east by Koswattagehena sold to Abeysinghe Mudiyanse and four others under the Waste Lands Ordinances; on the south by Pondawewattahena sold to Polwattaralagedara Mudiyanse and four others under the Waste Lands Ordinances; and on the west by Yapagodawatta claimed by Dahanakaralalage Punchirala Vedarala.



Surveyor-General's Office,
Colombo, August 15, 1914.

Scale of 8 Chains to an Inch.

G. K. THORNHILL,
for Acting Surveyor-General.

T. G. WILLETT,
Special Officer.

March 11, 1915.

Kegalla S. O. No. 120.

Order under Section 4, Sub-section (1), of "The Waste Lands Ordinances of 1897, 1899, 1900, and 1903."

In the matter of the land commonly called or known as Galgodehena, situate in the village of Hinabowa, in the Kinigoda korale of the Kegalla District, in the Province of Sabaragamuwa, and of "The Waste Lands Ordinances of 1897, 1899, 1900, and 1903."

WHEREAS in pursuance of section 1 of the said Ordinances it was duly declared and notified on April 18, 1913, that if no claim to the land commonly called or known as Galgodehena, situate in the village of Hinabowa, in the Kinigoda korale of the Kegalla District, in the Province of Sabaragamuwa, containing in extent 1 rood and 5 perches, and shown as lot 24A in preliminary plan 104 and in the annexed diagram, was made to Ralph Marcus Meaburn Worsley, Special Officer appointed under section 28 of the said Ordinances, within the period of three months from the date specified in the said notice, such land would be declared the property of the Crown, and dealt with on account of the Crown (*vide* Notice No. 4,833):

And whereas Ekenekgedara Appuhamy made claim thereto, and Ralph Marcus Meaburn Worsley, Special Officer appointed under section 28 of the said Ordinances, made due inquiry into such claim, and whereas the said claimant and the said Ralph Marcus Meaburn Worsley, Special Officer, with the consent of His Excellency the Governor, came to an agreement in writing dated January 12, 1914, concerning the said land, under section 4, sub-section (1), of the said

Ordinances, whereby it was agreed that the said claimant should be declared the purchaser of the said land upon payment to the Settlement Officer of a sum of Rupees Five and Cents Twenty-five only (Rs. 5.25), as the purchase amount of the said land, and whereas the said amount has been paid by the said claimant, he is hereby, in pursuance of the agreement afore-mentioned, declared to be the purchaser of the said land, as more fully described herein below.

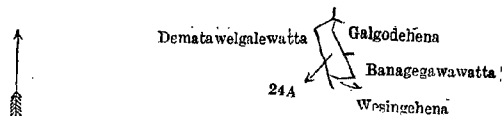
Description of the Land referred to.

The following lot situated in the village of Hinabowa, in the Kinigoda korale of the Kegalla District, in the Province of Sabaragamuwa, as described in the annexed diagram:—

Preliminary plan 104.

Lot.	Name of Land.	Extent, A. R. P.
24A	Galgodehena	0 1 5

and bounded as follows: on the north by Dematawalgawatta claimed by Pathakeralalage Ukku Banda and others; on the east by Galgodehena sold to Ekanekgedera Ukku Banda under the Waste Lands Ordinances, Banagegawawatta sold to Malawiteralagedera Bandirala, Vidane, under the Waste Lands Ordinances; on the south by Wesingehena sold by the Crown; on the west by Dematawalgawatta claimed by Pathakeralalage Ukku Banda and others.



Surveyor-General's Office,
Colombo, August 15, 1914.

Scale of 8 Chains to an Inch.

G. K. THORNHILL,
for Acting Surveyor-General.

March 11, 1915.

T. G. WILLET,
Special Officer.

Kegalla S. O. No. 121.

Order under Section 4, Sub-section (1), of "The Waste Lands Ordinances of 1897, 1899, 1900, and 1903."

In the matter of the lands commonly called or known as Bowilakandehena and Buwelikandehena, situate in the village of Hinabowa, in the Kinigoda korale of the Kegalla District, in the Province of Sabaragamuwa, and of "The Waste Lands Ordinances of 1897, 1899, 1900, and 1903."

WHEREAS in pursuance of section 1 of the said Ordinances it was duly declared and notified on April 18, 1913, that if no claim to the lands commonly called or known as Bowilakandehena and Buwelikandehena, situate in the village of Hinabowa, in the Kinigoda korale of the Kegalla District, in the Province of Sabaragamuwa, containing in extent 1 acre 3 roods and 17 perches, and shown as lots 24Q and 24L in preliminary plan 104 and in the annexed diagrams, was made to Ralph Marcus Meaburn Worsley, Special Officer appointed under section 28 of the said Ordinances, within the period of three months from the date specified in the said notice, such lands would be declared the property of the Crown, and dealt with on account of the Crown (*vide* Notice No. 4,833):

And whereas Herat Mudiyansele Punchi Appuhamy made claim thereto, and Ralph Marcus Meaburn Worsley, Special Officer appointed under section 28 of the said Ordinances, made due inquiry into such claim, and whereas the said claimant and the said Ralph Marcus Meaburn Worsley, Special Officer, with the consent of His Excellency the Governor, came to an agreement in writing dated January 14, 1914, concerning the said lands, under section 4, sub-section (1), of the said Ordinances, whereby it was agreed (a) that the said claimant should be declared along with Herat Mudiyansele Punchi Banda the purchasers of the above-mentioned lot 24Q, (b) that Herat Mudiyansele Punchi Banda should be declared the purchaser of the above-mentioned lot 24L upon payment to the Settlement Officer of a sum of Rupees Twenty Five only (Rs. 25), as the purchase amount of the said lands, and whereas the said amount has been duly paid by the said claimants, it is hereby, in pursuance of the agreement afore-mentioned, declared that the said claimant Herat Mudiyansele Punchi Appuhamy and the said ditto Punchi Banda are the purchasers of the said lot 24Q, and that the said Herat Mudiyansele Punchi Banda is the purchaser of the said lot 24L, as described more fully herein below.

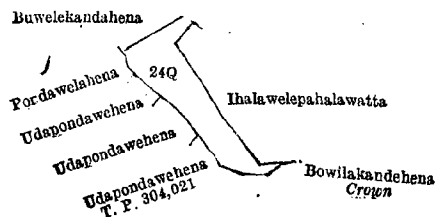
Description of the Lands referred to.

The following lot situated in the village of Hinabowa, in the Kinigoda korale of the Kegalla District, in the Province of Sabaragamuwa, as described in the annexed diagram:—

I.—Preliminary plan 104.

Lot	Name of Land.	Extent, A. R. P.
24Q	Bowilakandehena	1 1 34

and bounded as follows: on the north by Buwelakandehena sold to Herat Mudiyansele Punchi Banda under the Waste Lands Ordinances; on the east by Ihalawelepahalawatta claimed by the late Arachchi of Dedurupitiya; on the south by Bowilakandehena to be declared the property of the Crown under the Waste Lands Ordinances, Udapondawehena sold by the Crown (T. P. 304,021); and on the west by Udapondawehena sold to Polwattaralagedera Mudiyanse and four others under the Waste Lands Ordinances, Udapondawehena sold to Patakaralagedera Dingrihamy under the Waste Lands Ordinances, Pondawelahena sold to Kadawatagedera Ranmenika under the Waste Lands Ordinances.



Surveyor-General's Office,
Colombo, August 15, 1914.


Scale of 8 Chains to an Inch.

G. K. THORNHILL,
for Acting Surveyor-General.

II.—Preliminary plan 104.

Lot.	Name of Land.	Extent, A. R. P.
24L	Buwelakandehena	0 1 23

and bounded as follows: on the north by Koswattagehena sold to Abeysigne Mudiyansele Punchimahatmaya under the Waste Lands Ordinances; on the east by Ihawalakumburuyaya claimed by Heratgedara Mudalihamy, *ex-Arachchi*, and others, Bowilakandehena sold to Herat Mudiyansele Punchiappuhamy, *ex-Arachchi*, under the Waste Lands Ordinances; on the south by Bowilakandehena sold to Herat Mudiyansele Punchiappuhamy, *ex-Arachchi*, under the Waste Lands Ordinances; Pondawelahena sold to Kadawatagedara Ranmenika under the Waste Lands Ordinances; on the west by Pondawewattehena sold to Polwateralalagedara Mudiyanse and four others under the Waste Lands Ordinances.



Surveyor-General's Office,
Colombo, August 15, 1914.

Scale of 8 Chains to an Inch.

G. K. THORNHILL,
for Acting Surveyor-General.

March 11, 1915.

T. G. WILLETT,
Special Officer.

**Order under Section 2 of "The Waste Lands Ordinances of 1897, 1899, 1900, and 1903,"
declaring Lands to be Crown Property.**

In the matter of the lands commonly called and known as Bunwalikanatta (reservations for a path), situate in the village of Hapitigama, in Udugaha pattu of Hapitigam korale of the Negombo District, in the Western Province, and of "The Waste Lands Ordinances of 1897, 1899, 1900, and 1903."

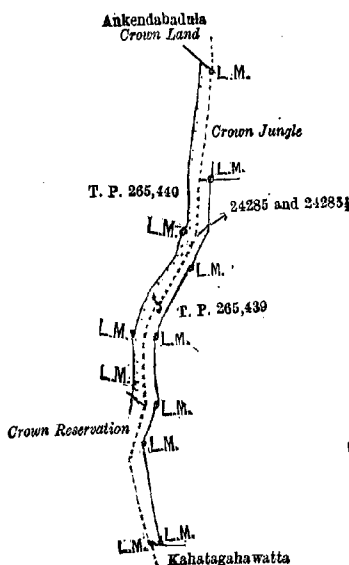
THE notice required by section 1 of "The Waste Lands Ordinances of 1897, 1899, 1900, and 1903," having been duly published in manner prescribed by that section in respect of the above-named lands (*vide* Notice No. 5,488), and no claim having been made to the said lands or to any interest therein within the period of three months from the date specified in the said notice, I, John George Fraser, Government Agent, Western Province, under and by virtue of the powers vested in me in that behalf by section 2 of the said Ordinances, do hereby on May 4, 1915, order and declare that the said lands, as more fully described herein below, situate in the village of Hapitigama, in Udugaha pattu of Hapitigam korale of the Negombo District, in the Western Province, and shown as lots 24285 and 24285½ in preliminary plan 13,698 and in the annexed diagram, and containing in extent 1 rood and 29 perches, are the property of the Crown.

Description of the Lands referred to.

The following lots situated in the village of Hapitigama, in Udugaha pattu of Hapitigam korale of the Negombo District, in the Western Province, as described in the annexed diagram:—

Lot.	Name of Land.	Preliminary plan 13,698.	Extent, A. R. P.
24285	Bunwalikanatta (reservation for path)	0 0 36
24285½	Do. (do.)	0 0 33
			0 1 29

and bounded as follows: on the north-east by Ankendabadula, Crown land; on the east by Crown jungle and land depicted in title plan 265,439; on the south by Kahatagahawatta claimed by I. Sudana and others; and on the west by Crown reservation and land depicted in title plan 265,440.



Surveyor-General's Office,
Colombo, October 23, 1914.

Scale of 4 Chains to an Inch.

C. R. LUNDIE,
for Acting Surveyor-General.

May 4, 1915.

J. G. FRASER,
Government Agent, Western Province.

**Order under Section 2 of "The Waste Lands Ordinances of 1897, 1899, 1900, and 1903,"
declaring Lands to be Crown Property.**

In the matter of the lands commonly called and known as Wilikulakanda (reservations for a road and stream), situate in the village of Makura, in Udugaha pattu of Hapitigam korale of the Negombo District, in the Western Province, and of "The Waste Lands Ordinances of 1897, 1899, 1900, and 1903."

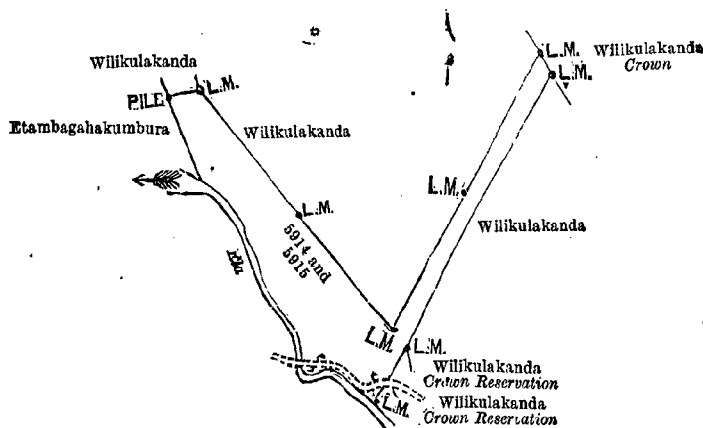
THE notice required by section 1 of "The Waste Lands Ordinances of 1897, 1899, 1900, and 1903," having been duly published in manner prescribed by that section in respect of the above-named lands (*vide* Notice No. 5,489), and no claim having been made to the said lands or to any interest therein within the period of three months from the date specified in the said notice, I, John George Fraser, Government Agent, Western Province, under and by virtue of the powers vested in me in that behalf by section 2 of the said Ordinances, do hereby on May 4, 1915, order and declare that the said lands, as more fully described herein below, situate in the village of Makura, in Udugaha pattu of Hapitigam korale of the Negombo District, in the Western Province, and shown as lots 5914 and 5915 in preliminary plan 15,624 and in the annexed diagram, and containing in extent 1 acre 1 rood and 14 perches, are the property of the Crown.

Description of the Lands referred to.

The following lots situated in the village of Makura, in Udugaha pattu of Hapitigam korale of the Negombo District, in the Western Province, as described in the annexed diagram:—

Preliminary plan 15,624.			Extent, A. R. P.
Lot.	Name of Land.		
5914 ..	Wilikulakanda (reservation for road)	..	0 1 0
5915 ..	Do. (reservation for stream)	..	1 0 14
			1 1 14

and bounded as follows: on the north by Wilikulakanda sold by the Crown to Dammadasi Terunnanse of Makura Temple and Wilikulakanda sold by the Crown to Lady Esline Maria Obeyesekere of Hill Castle, Colombo; on the north-east by Wilikulakanda belonging to the Crown; on the south-east by Wilikulakanda sold by the Crown to Patirennehalage James Appuhamy of Makura and Heralu Patirannehalage Davith Sinno of Makura, Wilikulakanda, Crown reservation; and on the south-west by an ela and Etambagahakumbura sold by the Crown to Dammadasi Terunnanse of Makura Temple.



Surveyor-General's Office,
Colombo, October 23, 1914.

Scale of 4 Chains to an Inch.

C. R. LUNDIE,
for Acting Surveyor-General.

May 4, 1915.

J. G. FRASER,
Government Agent, Western Province.

**Order under Section 2 of "The Waste Lands Ordinances of 1897, 1899, 1900, and 1903,"
declaring Land to be Crown Property.**

In the matter of the land commonly called and known as Yakdehigahalanda (reservation for a path), situate in the village of Uggala, in Meda pattu of Hewagam korale of the Colombo District, in the Western Province, and of "The Waste Lands Ordinances of 1897, 1899, 1900, and 1903."

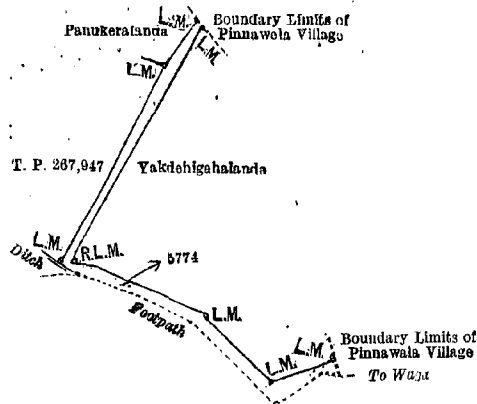
THE notice required by section 1 of "The Waste Lands Ordinances of 1897, 1899, 1900, and 1903," having been duly published in manner prescribed by that section in respect of the above-named land (*vide* Notice No. 5,487), and no claim having been made to the said land or to any interest therein within the period of three months from the date specified in the said notice, I, John George Fraser, Government Agent, Western Province, under and by virtue of the powers vested in me in that behalf by section 2 of the said Ordinances, do hereby on May 4, 1915, order and declare that the said land, as more fully described herein below, situate in the village of Uggala, in Meda pattu of Hewagam korale of the Colombo District, in the Western Province, and shown as lot 5774 in preliminary plan 15,573 and in the annexed diagram, and containing in extent 1 rood and 21 perches, is the property of the Crown.

Description of the Land referred to.

The following lot situated in the village of Uggala, in Meda pattu of Hewagam korale of the Colombo District, in the Western Province, as described in the annexed diagram:—

Preliminary plan 15,573.			Extent, A. R. P.
Lot.	Name of Land.		
5774 ..	Yakdehigahalanda (reservation for a path)	..	0 1 21

and bounded as follows: on the north-east by boundary limits of Pinnawala village; on the east by Yakdehigahalanda sold by the Crown to Don Lewis Welikala of Uggala and boundary limits of Pinnawala village; on the south-east and south-west by a footpath to Waga and ditch; and on the north-west by land depicted in title plan 267,947 and Panukeralanda sold by the Crown to Hawawasanpuwakpitiyage Hendrick Appu of Uggala.



Surveyor-General's Office,
Colombo, October 23, 1914.

Scale of 4 Chains to an Inch.

C. R. LUNDIE,
for Acting Surveyor-General.

May 4, 1915.

J. G. FRASER,
Government Agent, Western Province.

**Order under Section 2 of "The Waste Lands Ordinances of 1897, 1899, 1900, and 1903,"
declaring Lands to be Crown Property.**

In the matter of the lands commonly called and known as Baludenyaland (reservations for a stream), situate in the village of Pinnawala, in Meda pattu of Hewagam korale of the Colombo District, in the Western Province, and of "The Waste Lands Ordinances of 1897, 1899, 1900, and 1903."

THE notice required by section 1 of "The Waste Lands Ordinances of 1897, 1899, 1900, and 1903," having been duly published in manner prescribed by that section in respect of the above-named lands (*vide* Notice No. 5,486), and no claim having been made to the said lands or to any interest therein within the period of three months from the date specified in the said notice, I, John George Fraser, Government Agent, Western Province, under and by virtue of the powers vested in me in that behalf by section 2 of the said Ordinances, do hereby on May 4, 1915, order and declare that the said lands, as more fully described herein below, situate in the village of Pinnawala, in Meda pattu of Hewagam korale of the Colombo District, in the Western Province, and shown as lots 4969 and 4973 in preliminary plan 15,345 and in the annexed diagram, and containing in extent 2 roods and 15 perches, are the property of the Crown.

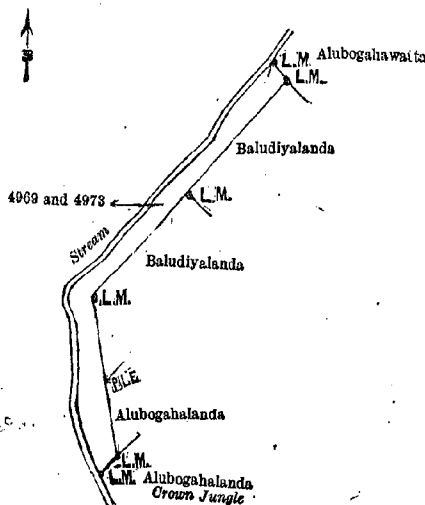
Description of the Lands referred to.

The following lots situated in the village of Pinnawala, in Meda pattu of Hewagam korale of the Colombo District, in the Western Province, as described in the annexed diagram:—

Preliminary plan 15,345.

Lot.	Name of Land.	Extent, A. R. P.
4969 ..	Baludenyaland (reservation for stream)	0 0 27
4973 ..	Do. (do.)	0 1 28
		0 2 15

and bounded as follows : on the north-east by Alubogahawatta claimed by Kathiriachchi Pinnawalage Mathes Appu and others of Pinnawala ; on the east by Baludiyaland sold by the Crown to Pusselle Mulagamage Jeronis Appu of Pinnawala, Baludiyaland sold by the Crown to Suraweera Arachchige Don William of Neluwatuduwa, and Alubogahalanda sold by the Crown to Suraweera Arachchige Don William of Neluwatuduwa ; on the south-east by Alubogahalanda, Crown jungle ; and on the south-west and north-west by a stream.



Surveyor-General's Office,
Colombo, October 23, 1914.

Scale of 4 Chains to an Inch

C. R. LUNDIE,
for Acting Surveyor-General.

May 4, 1915.

J. G. FRASER,
Government Agent, Western Province.

Order under Section 2 of "The Waste Lands Ordinances of 1897, 1899, 1900, and 1903,"
declaring Land to be Crown Property.

In the matter of the land commonly called and known as Ela (portion of Gangodawila canal), situate in the village of Boralesgomuwa, in Palle pattu of Salpiti korale of the Colombo District, in the Western Province, and of "The Waste Lands Ordinances of 1897, 1899, 1900, and 1903."

THE notice required by section 1 of "The Waste Lands Ordinances of 1897, 1899, 1900, and 1903," having been duly published in manner prescribed by that section in respect of the above-named land (*vide* Notice No. 5,490), and no claim having been made to the said land or to any interest therein within the period of three months from the date specified in the said notice, I, John George Fraser, Government Agent, Western Province, under and by virtue of the powers vested in me in that behalf by section 2 of the said Ordinances, do hereby on May 4, 1915, order and declare that the said land, as more fully described herein below, situate in the village of Boralesgomuwa, in Palle pattu of Salpiti korale of the Colombo District, in the Western Province, and shown as lot 1019 in preliminary plan 14,367 and in the annexed diagram, and containing in extent 14 perches, is the property of the Crown.

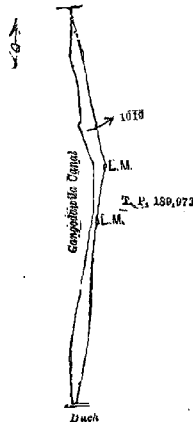
Description of the Land referred to.

The following lot situated in the village of Boralesgomuwa, in Palle pattu of Salpiti korale of the Colombo District in the Western Province, as described in the annexed diagram:—

Preliminary plan 14,367.

Lot.	Name of Land.	Extent, A. R. P.
1019	Ela (portion of Gangodawila canal)	0 0 14

and bounded as follows: on the north-east and east by land depicted in title plan 189,973; on the south by a ditch; and on the west by Gangodawila canal.



Surveyor-General's Office,
Colombo, September 25, 1914.

Scale of 2 Chains to an Inch.

C. R. LUNDIE,
for Acting Surveyor-General.

May 4, 1915.

J. G. FRASER,
Government Agent, Western Province.

Order under Section 2 of "The Waste Lands Ordinances of 1897, 1899, 1900, and 1903,"
declaring Lands to be Crown Property.

In the matter of the lands commonly called and known as Horakattiyalanda and Kahatagahalanda (reservations for a paddy field), situate in the village of Kananpella, in Udugaha pattu of Hewagam korale of the Colombo District, in the Western Province, and of "The Waste Lands Ordinances of 1897, 1899, 1900, and 1903."

THE notice required by section 1 of "The Waste Lands Ordinances of 1897, 1899, 1900, and 1903," having been duly published in manner prescribed by that section in respect of the above-named land (*vide* Notice No. 5,491), and no claim having been made to the said land or to any interest therein within the period of three months from the date specified in the said notice, I, John George Fraser, Government Agent, Western Province, under and by virtue of the powers vested in me in that behalf by section 2 of the said Ordinances, do hereby on May 4, 1915, order and declare that the said lands, as more fully described herein below, situate in the village of Kananpella, in Udugaha pattu of Hewagam korale of the Colombo District, in the Western Province, and shown as lots 2975 and 2976 in preliminary plan 14,841 and in the annexed diagram, and containing in extent 11 acres 2 roods and 7 perches, are the property of the Crown.

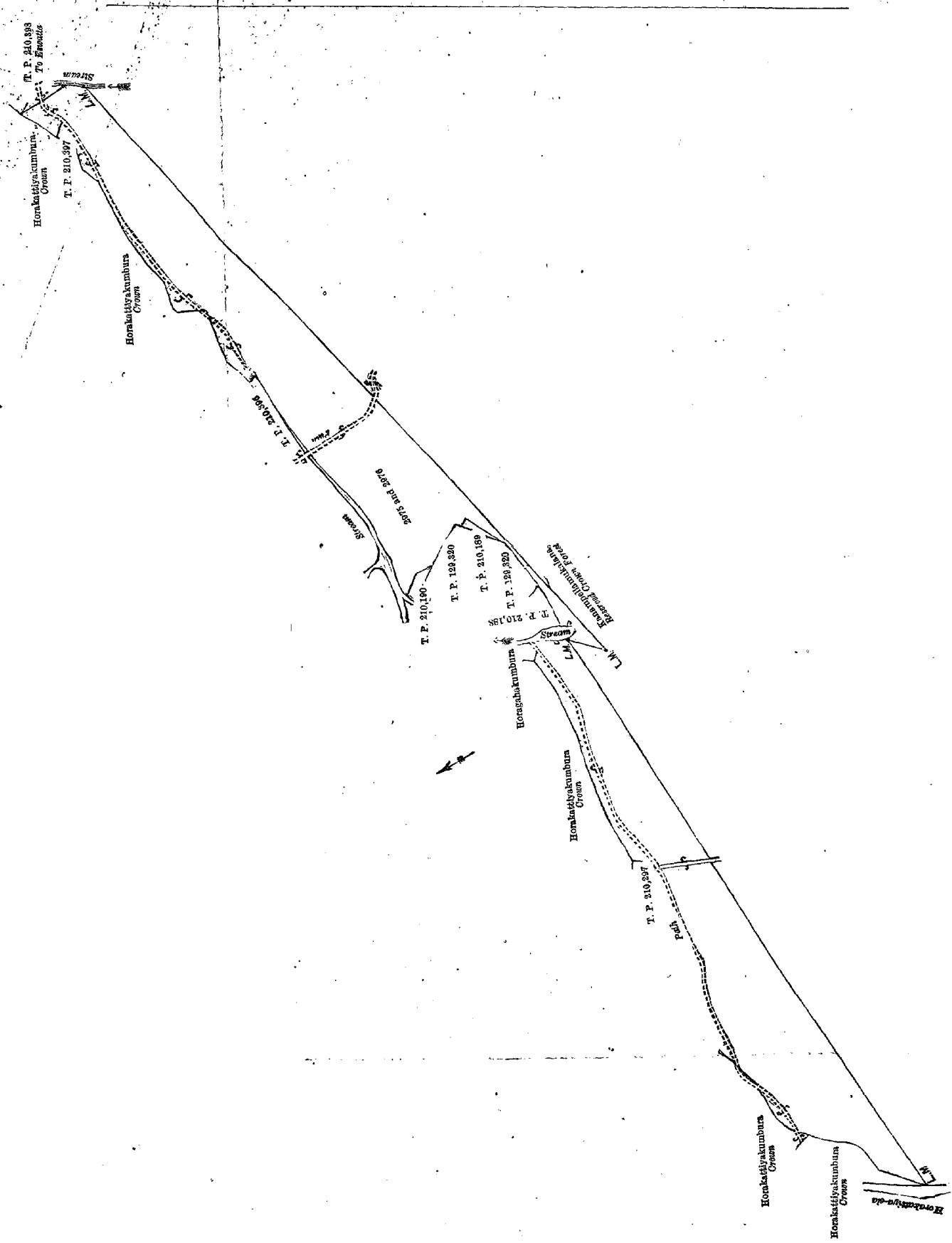
Description of the Lands referred to.

The following lots situated in the village of Kananpella, in Udugaha pattu of Hewagam korale of the Colombo District, in the Western Province, as described in the annexed diagram:—

Preliminary plan 14,841.

Lot.	Name of Land.	Extent, A. R. P.
2975	Horakattiyalanda (reservation for paddy field)	5 1 0
2976	Kahatagahalanda (do.)	6 1 7
		11 2 7

and bounded as follows: on the north by Horakattiyakumbura, Crown path, land depicted in title plan 210,297, Horakattiyakumbura, Crown, Horagahakumbura claimed by W. Telani's Appu, stream, lands depicted in title plans 210,183, 129,320, 210,189, 129,320, and 210,190, stream, path, land depicted in title plan 210,396, Horakattiyakumbura, Crown, land depicted in title plan 210,397, and Horakattiyakumbura, Crown; on the east by land depicted in title plan 210,398, path to Eswatta, and a stream; on the south by Kanampellamukulana, reserved Crown forest; and on the north-west by Horakattiya-ela and Horakattiyakumbura, Crown, and a path.



Surveyor-General's Office,
Colombo, October 21, 1914.

Scale of 4 Chains to an Inch.

C. R. LUNDIE,
for Acting Surveyor-General.

May 4, 1915.

J. G. FRASER,
Government Agent, Western Province.

**Order under Section 2 of "The Waste Lands Ordinances of 1897, 1899, 1900, and 1903,"
declaring Land to be Crown Property.**

In the matter of the land commonly called and known as Ela (filled up land, part of Gangodawila canal and road), situate in the village of Gangodawila, in Palle pattu of Salpiti korale of the Colombo District, in the Western Province, and of "The Waste Lands Ordinances of 1897, 1899, 1900, and 1903."

THE notice required by section 1 of "The Waste Lands Ordinances of 1897, 1899, 1900, and 1903," having been duly published in manner prescribed by that section in respect of the above-named land (*vide* Notice No. 5,513), and no claim having been made to the said land or to any interest therein within the period of three months from the date specified in the said notice, I, John George Fraser, Government Agent, Western Province, under and by virtue of the powers vested in me in that behalf by section 2 of the said Ordinances, do hereby on May 29, 1915, order and declare that the said land, as more fully described herein below, situate in the village of Gangodawila, in Palle pattu of Salpiti korale of the Colombo District, in the Western Province, and shown as lot 1015 in preliminary plan 14,367 and in the annexed diagram, and containing in extent 5 perches, is the property of the Crown.

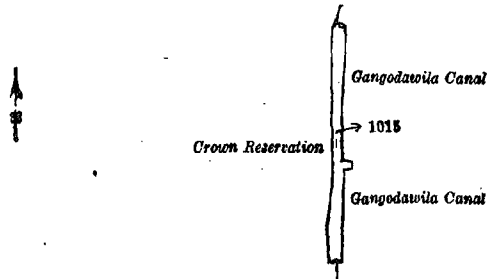
Description of the Land referred to.

The following lot situated in the village of Gangodawila, in Palle pattu of Salpiti korale of the Colombo District, in the Western Province, as described in the annexed diagram:—

Preliminary plan 14,367.

Lot.	Name of Land.	Extent, A. R. P.
1015	Ela (filled up land, part of Gangodawila canal and road)	0 0 5

and bounded as follows: on the north by boundary limits of Gangodawila village; on the east by Gangodawila canal; on the south by Gangodawila canal and Crown reservation; and on the west by Crown reservation.



Surveyor-General's Office,
Colombo, October 20, 1914.

Scale of 2 Chains to an Inch.

C. R. LUNDIE,
for Acting Surveyor-General.

May 29, 1915.

J. G. FRASER,
Government Agent, Western Province.