

# Ceylon Government Gazette

Published by Authority.

No. 6,728 — FRIDAY, JULY 23, 1915.

PART I.—General: Minutes, Proclamations, Appointments, and  
General Government Notifications.

PART II.—Legal and Judicial.

PART III.—Provincial Administration.

PART IV.—Land Settlement.

PART V.—Mercantile, Marine, Municipal, Local, &c.

Separate paging is given to each Part in order that it may be filed separately.

## Part IV.—Land Settlement.

	PAGE	PAGE
Final Orders	1065	Preliminary Notices

### FINAL ORDERS.

#### Hambantota S. O. No. 1,227.

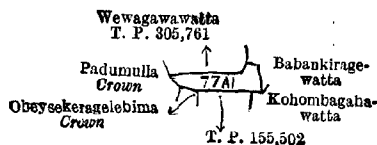
Order under Section 2 of "The Waste Lands Ordinances of 1897, 1899, 1900, and 1903,"  
declaring Land to be Crown Property.

In the matter of the land commonly called or known as Wewagawawatta, situate in the village of Kahandawa, in the West Giruwa pattu of the Hambantota District, in the Southern Province; and of "The Waste Lands Ordinances of 1897, 1899, 1900, and 1903."

THE notice required by section 1 of "The Waste Lands Ordinances of 1897, 1899, 1900, and 1903," having been duly published in manner prescribed by that section in respect of the above-named land (*vide* Notice No. 5,479), and no claim having been made to the said land or to any interest therein within the period of three months from the date specified in the said notice, I, Mungo Tennent Archibald, Special Officer appointed under section 28 of the said Ordinances, under and by virtue of the powers vested in me in that behalf by section 2 of the said Ordinances, do hereby on May 5, 1915, order and declare that the said land, as more fully described herein below, situate in the village of Kahandawa, in the West Giruwa pattu of the Hambantota District, in the Southern Province, and shown as lot 77A1 in preliminary plan 323 and in the annexed diagram, and containing in extent 1 rood and 8 perches, is the property of the Crown.

#### Description of the Land referred to.

The land commonly called or known as Wewagawawatta, situated in the village of Kahandawa, in the West Giruwa pattu of the Hambantota District, in the Southern Province, containing in extent 1 rood and 8 perches, shown as lot 77A1 in preliminary plan 323 and in the annexed diagram, and bounded as follows: on the north by Wewagawawatta sold by the Crown (T. P. 305,761), Babankiragewatta claimed by Baban Kira; on the east by Babankiragewatta claimed by Baban Kira; on the south by Kohombagawatta claimed by Kattadiya of Kahandawa, T. P. 155,502, Obesekerageleima declared to be the property of the Crown under the Waste Lands Ordinances; on the west by Padumulla declared to be the property of the Crown under the Waste Lands Ordinances.



Surveyor-General's Office,  
Colombo, November 17, 1914.

Scale of 8 Chains to an Inch.

A. H. G. DAWSON,  
for Acting Surveyor-General.

May 5, 1915.

M. T. ARCHIBALD,  
Special Officer.

## Hambantota S. O. No. 1,228.

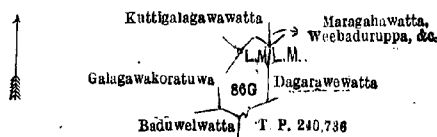
Order under Section 2 of "The Waste Lands Ordinances of 1897, 1899, 1900, and 1903,"  
declaring Land to be Crown Property.

In the matter of the land commonly called or known as Kuttigala, situate in the village of Taraperiya, in the West Giruwa pattu of the Hambantota District, in the Southern Province, and of "The Waste Lands Ordinances of 1897, 1899, 1900, and 1903."

THE notice required by section 1 of "The Waste Lands Ordinances of 1897, 1899, 1900, and 1903," having been duly published in manner prescribed by that section in respect of the above-named land (*vide* Notice No. 5,503), and no claim having been made to the said land or to any interest therein within the period of three months from the date specified in the said notice, I, Mungo Tennent Archibald, Special Officer appointed under section 23 of the said Ordinances, under and by virtue of the powers vested in me in that behalf by section 2 of the said Ordinances, do hereby on May 24, 1915, order and declare that the said land, as more fully described herein below, situate in the village of Taraperiya, in the West Giruwa pattu of the Hambantota District, in the Southern Province, and shown as lot 86G in preliminary plan 275 and in the annexed diagram, and containing in extent 2 roods and 13 perches, is the property of the Crown.

*Description of the Land referred to.*

The land commonly called or known as Kuttigala, situated in the village of Taraperiya, in the West Giruwa pattu of the Hambantota District, in the Southern Province, containing in extent 2 roods and 13 perches, shown as lot 86G in preliminary plan 275 and in the annexed diagram, and bounded as follows: on the north by Kuttigalagawawatta claimed by Don Janis de Silva Wijesiriwardena and others, Maragahawatta, Weebaduruppa, &c. claimed by K. Dineshamy and others; on the east by Dagarawewatta sold by the Crown; on the south by T. P. 240,736, Baduwelwatta claimed by Wannigamage Don Thomis and others; on the west by Galagawakoratuwa sold by the Crown.



Surveyor-General's Office,  
Colombo, August 4, 1914.

Scale of 8 Chains to an Inch.

G. K. THORNHILL,  
for Acting Surveyor-General.

M. T. ARCHIBALD,  
Special Officer.

May 24, 1915.

## Kurunegala S. O. No. 1,101.

## Order under Section 4, Sub-section (1), of "The Waste Lands Ordinances of 1897, 1899, 1900, and 1903."

In the matter of the lands commonly called or known as Arambayadeniyehena, Gallenagawahena, Dehiatthehena, Imbulagawahena, and Dehiatthehena, situate in the village of Uda Inguruwatta, in the Gannawe korale of the Weudawili hatpattu of the Kurunegala District, in the North-Western Province, and of "The Waste Lands Ordinances of 1897, 1899, 1900, and 1903."

WHEREAS in pursuance of section 1 of the said Ordinances it was duly declared and notified on October 24, 1913, that if no claim to the lands commonly called or known as Arambayadeniyehena, Gallenagawahena, Dehiatthehena, Imbulagawahena, Dehiatthehena, situate in the village of Uda Inguruwatta, in the Gannawe korale of the Weudawili hatpattu of the Kurunegala District, in the North-Western Province, containing in extent 23 acres 3 roods and 12 perches, and shown as lots 158, 159, 161, 166, 168, 169, 170, and 171 in preliminary plan 1,528, and in the annexed diagram, was made to John Murray Davies, Special Officer appointed under section 23 of the said Ordinances, within the period of three months from the date specified in the said notice, such lands would be declared the property of the Crown, and dealt with on account of the Crown (*vide* Notice No. 5,032):

And whereas Kankani Tantri Caranalis Silva made claim thereto, and Norman Albert Hampton, Special Officer appointed under section 23 of the said Ordinances, made due inquiry into such claim, and whereas the said claimant and I, John Murray Davies, Special Officer appointed under section 23 of the said Ordinances, with the consent of His Excellency the Governor, came to an agreement in writing dated May 6, 1914, concerning the said lands, under section 4, sub-section (1), of the said Ordinances, whereby it was agreed that the said claimant should be declared the purchaser of the said lands upon payment, on or before August 6, 1914, to the Government Agent at Kurunegala of a sum of Rupees Five Hundred and Ninety-six (Rs. 596), as the purchase amount of the said lands, and whereas the said amount has been duly paid by the said claimant, he is hereby, in pursuance of the agreement afore-mentioned, declared to be the purchaser of the said lands, as more fully described herein below.

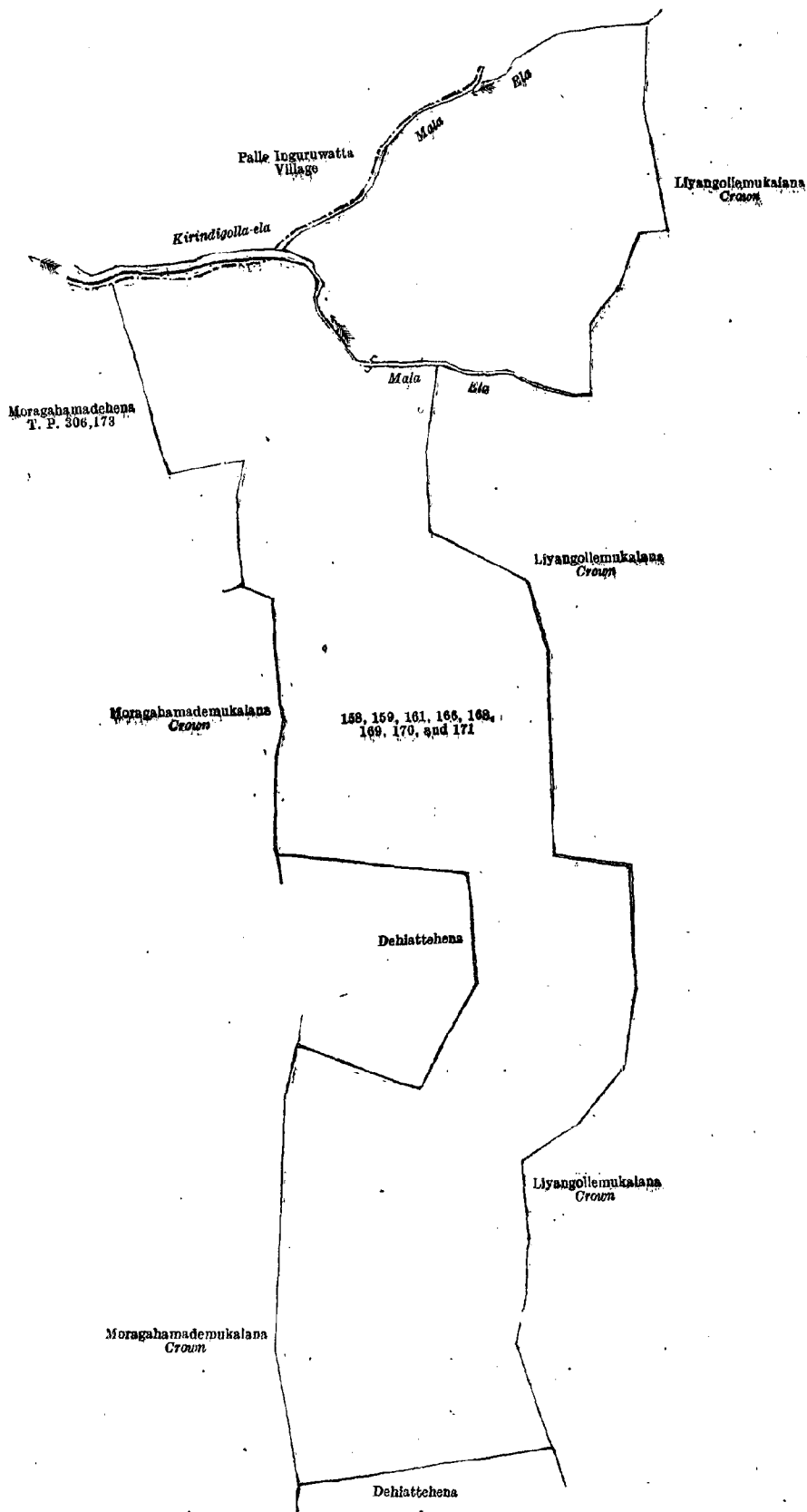
*Description of the Lands referred to.*

The following lots situated in the village of Uda Inguruwatta, in the Gannawe korale of the Weudawili hatpattu of the Kurunegala District, in the North-Western Province, as described in the annexed diagram:—

Preliminary plan 1,528.					
Lot.	Name of Land.	Extent, A. R. P.	Lot.	Name of Land.	Extent, A. R. P.
158	Arambayadeniyehena	2 2 32	169	Dehiatthehena	3 0 17
159	Do.	2 3 22	170	Do.	2 1 32
161	Gallenagawahena	3 3 39	171	Do.	1 3 23
166	Dehiatthehena	5 1 38			
168	Imbulagawahena	1 1 9			23 3 12

(Exclusive of the ela passing through the lots.)

and bounded as follows: on the north by the Kirindigolla-ela, Mala-ela (the village limit of Palle Inguruwatta); on the east by Liyangollemukalana belonging to the Crown, the Mala-ela, Liyangollemukalana belonging to the Crown; on the south by Dehiatthehena sold to Herat Mudiyansele Uku Banda and another under the Waste Lands Ordinances; on the west by Moragahamademukalana to be declared the property of the Crown under the Waste Lands Ordinances, Dehiatthehena sold to Herat Mudiyansele Kalu Banda and others under the Waste Lands Ordinances, Moragahamademukalana to be declared the property of the Crown under the Waste Lands Ordinances, Moragahamadehena (T. P. 306,173) sold by the Crown.



Scale of 4 Chains to an Inch.

Surveyor-General's Office,  
Colombo, November 18, 1914.

G. K. THORNHILL,  
for Acting Surveyor-General.

March 1, 1915.

J. M. DAVIES,  
Special Officer.

**Kurunegala S. O. No. 1,102.****Order under Section 4, Sub-section (1), of "The Waste Lands Ordinances of 1897, 1899, 1900, and 1903."**

In the matter of the land commonly called or known as Palugaswetiyeheyaya, situate in the village of Ambalampitiya, in the Kinyama korale of the Katugampola hatpattu of the Kurunegala District, in the North-Western Province, and of "The Waste Lands Ordinances of 1897, 1899, 1900, and 1903."

WHEREAS in pursuance of section 1 of the said Ordinances it was duly declared and notified on October 4, 1912, that if no claim to the land commonly called or known as Palugaswetiyeheyaya, situate in the village of Ambalampitiya, in the Kinyama korale of the Katugampola hatpattu of the Kurunegala District, in the North-Western Province, containing in extent 184 acres 2 roods and 33 perches, and shown as lot 3 in preliminary plan 1,432 and in the annexed diagram, was made to John Murray Davies, Special Officer appointed under section 28 of the said Ordinances, within the period of three months from the date specified in the said notice, such land would be declared the property of the Crown, and dealt with on account of the Crown (*vide* Notice No. 4,553):

And whereas Joseph Mathias de Mel of Moratuwa made claim thereto, and I, John Murray Davies, Special Officer appointed under section 28 of the said Ordinances, made due inquiry into such claim, and whereas the said claimant and I, with the consent of His Excellency the Governor, came to an agreement in writing dated February 14, 1913, concerning the said land, under section 4, sub-section (1), of the said Ordinances, whereby it was agreed that the said claimant should be declared the purchaser of the said land upon payment, on or before May 14, 1913, to the Government Agent at Kurunegala, or to the Settlement Officer, of a sum of Rupees Four thousand Six hundred only (Rs. 4,600), as the purchase amount of the said land, and whereas the said amount has been duly paid by the said claimant, he is hereby, in pursuance of the agreement afore-mentioned, declared to be the purchaser of the said land, as more fully described herein below.

*Description of the Land referred to.*

The following lot situated in the village of Ambalampitiya, in the Kinyama korale of the Katugampola hatpattu of the Kurunegala District, in the North-Western Province, as described in the annexed diagram:—

## Preliminary plan 1,432.

Lot.	Name of Land.	Extent, A. R. P.
3	Palugaswetiyeheyaya	184 2 33

and bounded as follows: on the north by Ambalampitiyewatta sold by the Crown (T. P. 306,622), Ambalampitiyemukalana sold by the Crown (T. P. 306,621), the village limit of Kossagama, Ambalampitiyawewa (tank and bund) to be declared the property of the Crown under the Waste Lands Ordinances, Ambalampitiyekumbura claimed by Adikari Mudiyanseleage Kusalhmy and others; on the east by Palugaswetiyeheyaya sold to Brahmanayagama Adikari Mudiyanseleage Kusalhmy under the Waste Lands Ordinances, Palugaswetiyeheyaya (reservation for Kolomunu-oya) to be declared the property of the Crown under the Waste Lands Ordinances; on the south by Palugaswetiyeheyaya (reservation for Kolomunu-oya) to be declared the property of the Crown under the Waste Lands Ordinances; on the west by the village limit of Olupeliyawa.

NOTE.—The following lots lying within the above boundaries are excluded from this order, and their aggregate acreage of 12 acres and 23 perches is not included in the acreage of 184 acres 2 roods and 33 perches given above:—

## Preliminary plan 1,432.

Lot.	Name of Land.	Extent, A. R. P.
6	Kudawewa (tank and bund)	7 1 24
7	Kudawelakumbura	4 2 39
		12 0 23

[For Diagram see page 1069.]

**Kurunegala S. O. No. 1,103.****Order under Section 2 of "The Waste Lands Ordinances of 1897, 1899, 1900, and 1903," declaring Lands to be Crown Property.**

In the matter of the lands commonly called or known as Ela (stream), situate in the village of Tittawalgala, in the Tittaweligandahaye korale of the Hiriyala hatpattu of the Kurunegala District, in the North-Western Province, and of "The Waste Lands Ordinances of 1897, 1899, 1900, and 1903."

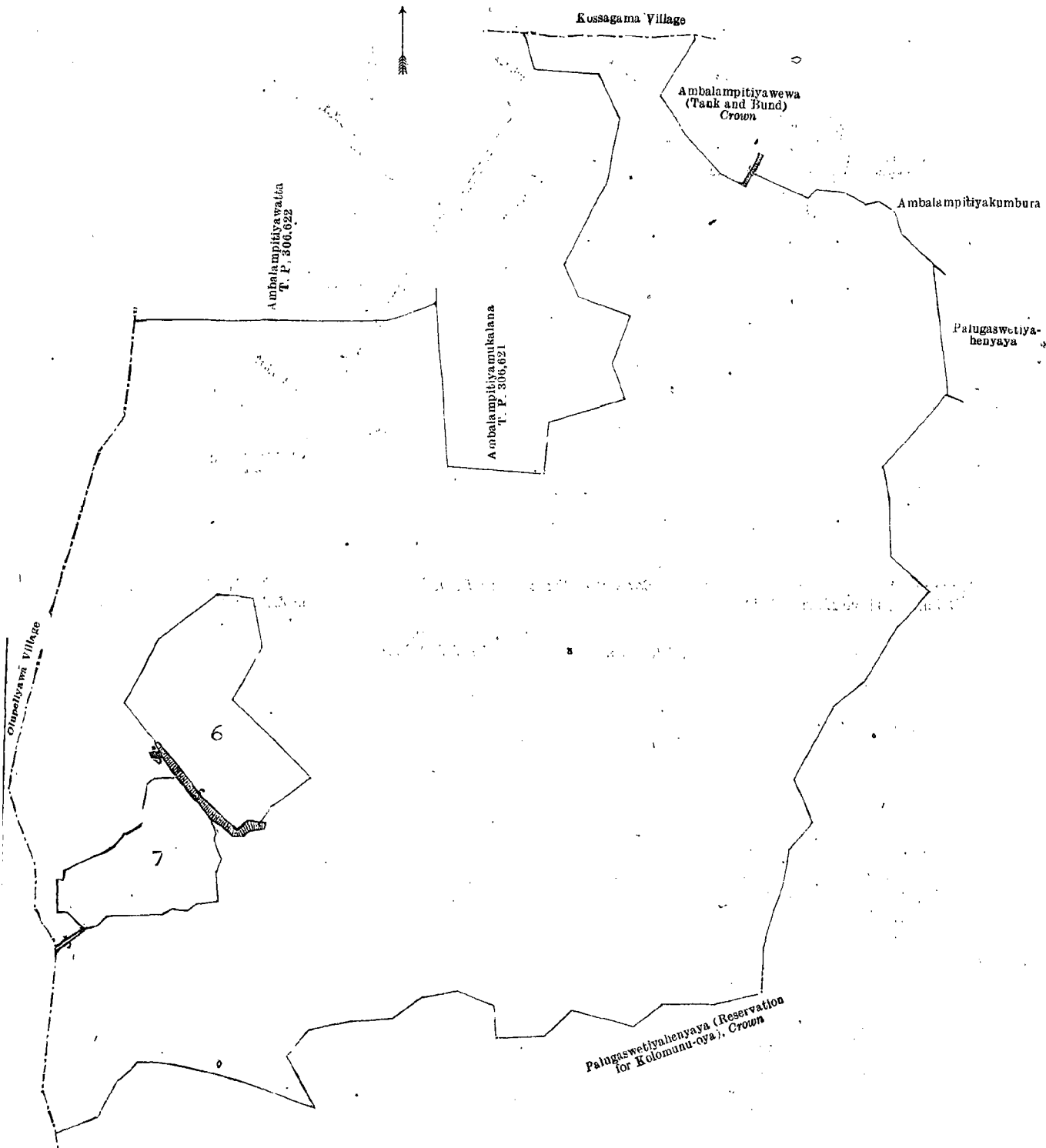
THE notice required by section 1 of "The Waste Lands Ordinances of 1897, 1899, 1900, and 1903," having been duly published in manner prescribed by that section in respect of the above-named lands (*vide* Notice No. 5,495), and no claim having been made to the said lands or to any interest therein within the period of three months from the date specified in the said notice, I, Norman Albert Hampton, Special Officer appointed under section 28 of the said Ordinances, under and by virtue of the powers vested in me in that behalf by section 2 of the said Ordinances, do hereby on May 17, 1915, order and declare that the said lands, as more fully described herein below, situate in the village of Tittawalgala, in the Tittaweligandahaye korale of the Hiriyala hatpattu of the Kurunegala District, in the North-Western Province, and shown as lots G 901A, S 901C1, S 901E1, V 901B1 in preliminary plan 1,943 and in the annexed diagram, and containing in extent 39 perches, are the property of the Crown.

*Description of the Lands referred to.*

The following lots situated in the village of Tittawalgala, in the Tittaweligandahaye korale of the Hiriyala hatpattu of the Kurunegala District, in the North-Western Province, as described in the annexed diagram:—

## Preliminary plan 1,943.

Lot.	Name of Land.	Extent, A. R. P.
G 901A	Ela (stream)	0 0 6
S 901C1	Do. ( do. )	0 0 17
S 901E1	Do. ( do. )	0 0 5
V 901B1	Do. ( do. )	0 0 11
		0 0 39



Surveyor-General's Office,  
Colombo, January 28, 1915.

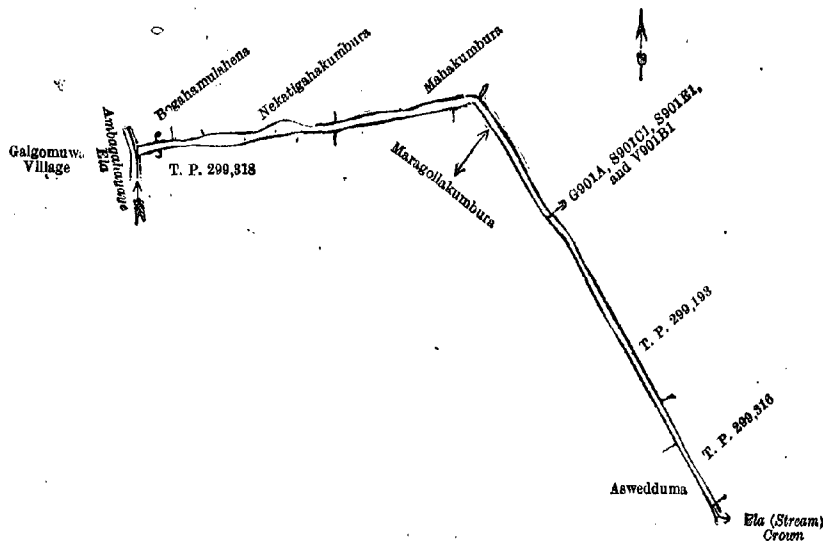
Scale of 8 Chains to an Inch.

G. K. THORNHILL,  
for Surveyor-General.

March 11, 1915.

J. M. DAVIES,  
Special Officer.

and bounded as follows : on the north by Bogahamulahena sold by the Crown, Nekatigahakumbura (private), Mahakumbura (private) ; on the east by T. Ps. 299,193, 299,316 ; on the south by an ela (stream) to be declared the property of the Crown under the Waste Lands Ordinances, Aswedduma (private), Moragollakumbura (private), T. P. 299,318 ; on the west by the Ambagahayaya-ela (the village limit of Galgomuwu).



Surveyor-General's Office,  
Colombo, November 4, 1914

Scale of 4 Chains to an Inch.

G. K. THORNHILL,  
for Acting Surveyor-General.

May 17, 1915.  
N. A. HAMPTON,  
Special Officer.

#### Kurunegala S. O. No. 1,104.

##### Order under Section 4, Sub-section (1), of "The Waste Lands Ordinances of 1897, 1899, 1900, and 1903."

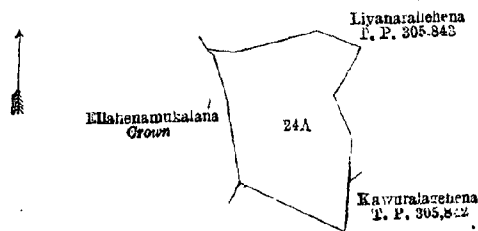
In the matter of the land commonly called or known as Ellehenamukalana, situate in the village of Murutawa, in the Ihawalasideke korale of the Hiriyala hatpattu of the Kurunegala District, in the North-Western Province, and of "The Waste Lands Ordinances of 1897, 1899, 1900, and 1903."

WHEREAS in pursuance of section 1 of the said Ordinances it was duly declared and notified on November 14, 1913, that if no claim to the land commonly called or known as Ellehenamukalana, situate in the village of Murutawa, in the Ihawalasideke korale of the Hiriyala hatpattu of the Kurunegala District, in the North-Western Province, containing in extent 1 acre and 6 perches, and shown as lot 24A in preliminary plan 1,205 and in the annexed diagram, was made to John Murray Davies, Special Officer appointed under section 28 of the said Ordinances, within the period of three months from the date specified in the said notice, such land would be declared the property of the Crown, and dealt with on account of the Crown (*vide* Notice No. 5,067):

And whereas Hitinayaka Mudiyansele Dingiri Banda Vedarala made claim thereto, and John Murray Davies, Special Officer appointed under section 28 of the said Ordinances, made due inquiry into such claim, and whereas the said claimant and the said John Murray Davies, Special Officer, came to an agreement in writing dated July 11, 1914, concerning the said land, under section 4, sub-section (1), of the said Ordinances, whereby it was agreed that the said claimant should be declared the purchaser of the said land upon payment, on or before August 11, 1914, to the Government Agent at Kurunegala of a sum of Rupees Sixteen only (Rs. 16), as the purchase amount of the said land, and whereas the said amount has been duly paid by the said claimant, he is hereby, in pursuance of the agreement afore-mentioned, declared to be the purchaser of the said land, as more fully described herein below.

##### Description of the Land referred to.

The land commonly called or known as Ellehenamukalana, situated in the village of Murutawa, in the Ihawalasideke korale of the Hiriyala hatpattu of the Kurunegala District, in the North-Western Province, and containing in extent 1 acre and 6 perches, and shown as lot 24A in preliminary plan 1,205 and in the annexed diagram, and bounded as follows : on the north by Liyanarallehena sold by the Crown (T. P. 305,843) ; on the east by Liyanarallehena sold by the Crown (T. P. 305,843), Kawralagehena sold by the Crown (T. P. 305,842) ; on the south by Kawralagehena sold by the Crown (T. P. 305,842) ; on the west by Ellehenamukalana to be declared the property of the Crown under the Waste Lands Ordinances.



Surveyor-General's Office,  
Colombo, April 23, 1915.

Scale of 4 Chains to an Inch.

G. K. THORNHILL,  
for Surveyor-General.

May 17, 1915. N. A. HAMPTON,  
Special Officer.

**Kurunegala S. O. No. 1,105.**

**Order under Section 2 of "The Waste Lands Ordinances of 1897, 1899, 1900, and 1903,"  
declaring Lands to be Crown Property.**

In the matter of the lands commonly called or known as Welliyaddemukulana *alias* Tennehenamukalana, Koshinnavela-ela, &c., situate in the village of Koshinna, in the Gannawe korale of the Weudawili hatpattu of the Kurunegala District, in the North-Western Province, and of "The Waste Lands Ordinances of 1897, 1899, 1900, and 1903."

THE notice required by section 1 of "The Waste Lands Ordinances of 1897, 1899, 1900, and 1903," having been duly published in manner prescribed by that section in respect of the above-named lands (*vide* Notice No. 5,480), and no claim having been made to the said lands or to any interest therein within the period of three months from the date specified in the said notice, I, Norman Albert Hampton, Special Officer appointed under section 28 of the said Ordinances, under and by virtue of the powers vested in me in that behalf by section 2 of the said Ordinances, do hereby on May 17, 1915, order and declare that the said lands, as more fully described herein below, situate in the village of Koshinna, in the Gannawe korale of the Weudawili hatpattu of the Kurunegala District, in the North-Western Province, and shown as lots 8, 21, 37, 61, 66, 77 in preliminary plan 1,530 and in the annexed diagrams, and containing in extent 50 acres 2 roods and 7 perches, are the property of the Crown.

*Description of the Lands referred to.*

The following lots situated in the village of Koshinna, in the Gannawe korale of the Weudawili hatpattu of the Kurunegala District, in the North-Western Province, as described in the annexed diagrams:—

I.—Preliminary plan 1,530.

Lot.	Name of Land.	Extent, A. R. P.
8	Welliyaddemukulana <i>alias</i> Tennehenamukalana	39 3 4

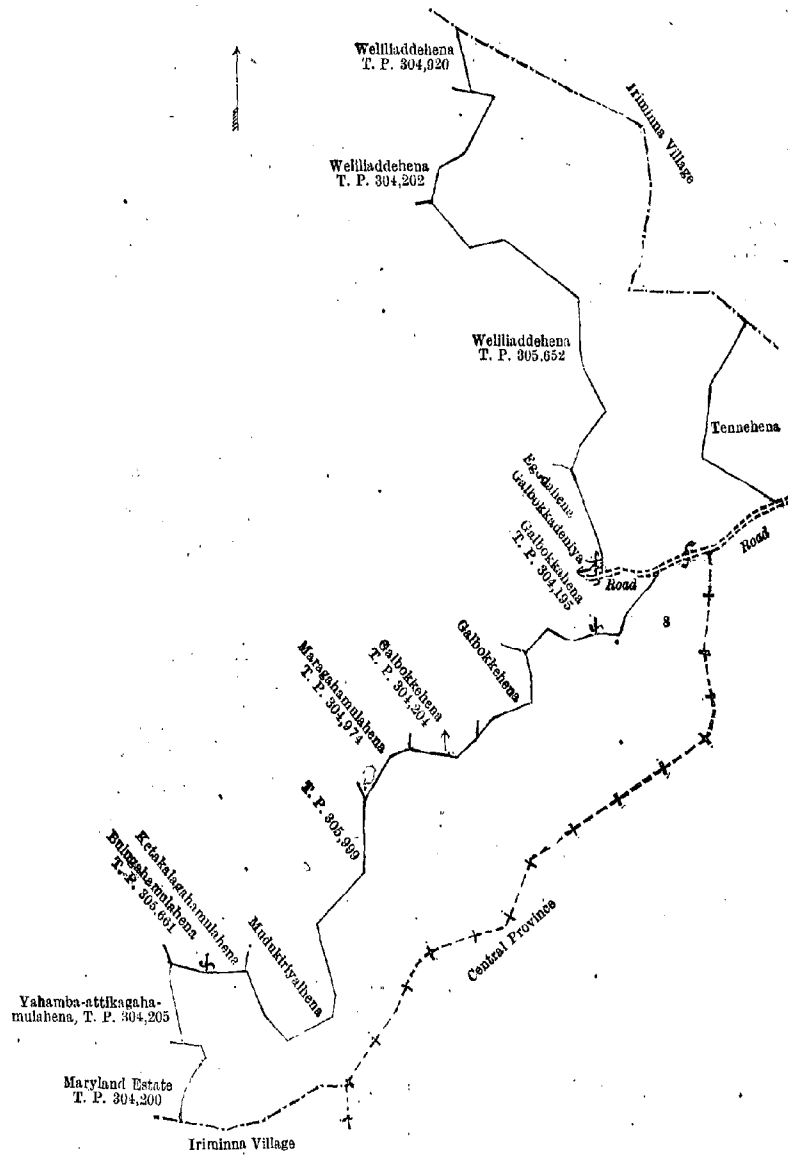
and bounded as follows: on the north by the village limit of Iriminna; on the east by Tennehena sold by the Crown, a road, the boundary of the Central Province; on the south by the boundary of the Central Province, the village limit of Iriminna; on the west by Maryland estate sold by the Crown (T. P. 304,200), Yahamba-attikagahamulahena sold by the Crown (T. P. 304,205), Bulugahamulahena sold by the Crown (T. P. 305,661), Ketakelagahamulahena sold by the Crown, Mudukiriyalhena sold by the Crown (T. P. 305,999), Maragahamulahena sold by the Crown (T. P. 304,974), Galbokkehena sold by the Crown (T. P. 304,204), Galbokkehena sold by the Crown, Galbokkehena sold by the Crown, Galbokkehena sold by the Crown, Egodahena sold by the Crown, Egodahena sold by the Crown, Welliaddehena sold by the Crown (T. P. 305,662), Welliaddehena sold by the Crown (T. P. 304,202), Welliaddehena sold by the Crown (T. P. 304,920).

[For Diagram see page 1072.]

II.—Preliminary plan 1,530.

Lot.	Name of Land.	Extent, A. R. P.
21	Koshinnavela-ela, Galbokka-ela, and Mala-ela	1 0 28

and bounded as follows: on the north by Beligalahena claimed by K. Mudiyansele Punchirala; on the east by Beligalahena claimed by K. Mudiyansele Punchirala, Gurunnayalakumbura, &c., claimed by K. Mudiyansele Punchirala and others, Galbokkahena sold by the Crown (T. P. 304,195), Egodagehena sold by the Crown (T. P. 304,196), Galbokkadaniya sold by the Crown (T. P. 304,196); on the south by Galbokkehena sold by the Crown (T. P. 304,199), Galbokkehena sold by the Crown (T. P. 304,195), Godellehena sold by the Crown (T. P. 304,195), Angunawelakosgahamulawatta sold by the Crown (T. P. 306,004), Galbokkehena sold by the Crown (T. P. 304,195), Migahamulawatta claimed by Ganemaditalayegedera Ukkuwa and others, Gurunnayalakumbura, &c., claimed by K. Mudiyansele Punchirala and others, Migahamulawatta claimed by Ganemaditalayegedera Ukkuwa and others, Mudukiriyalhena sold by the Crown, Bulugahamulahena sold by the Crown (T. P. 305,661), Meegahamulawatta claimed by Ganemaditalayegedera Ukkuwa and others, Pallegewatta claimed by Pallegedera Mudiyanse and another, Hewandeniya *alias* Muttetuwehena sold by the Crown; on the west by Hewandeniya *alias* Muttetuwehena sold by the Crown, Hewandeniya claimed by Yapa Mudiyansele Dingiri Banda and others, Gurunnayalakumbura, &c., claimed by K. Mudiyansele Punchirala and others, Alutegodellehena sold by the Crown, Alutegodellehena sold by the Crown (T. P. 304,969), Alutegodellehena sold by the Crown, Weligodapolagehena sold by the Crown, Beligalahena claimed by K. Mudiyansele Punchirala, the village limit of Iriminna.



Surveyor-General's Office,  
Colombo, October 28, 1914.

Scale of 8 Chains to an Inch.

G. K. THORNHILL,  
for Acting Surveyor-General.

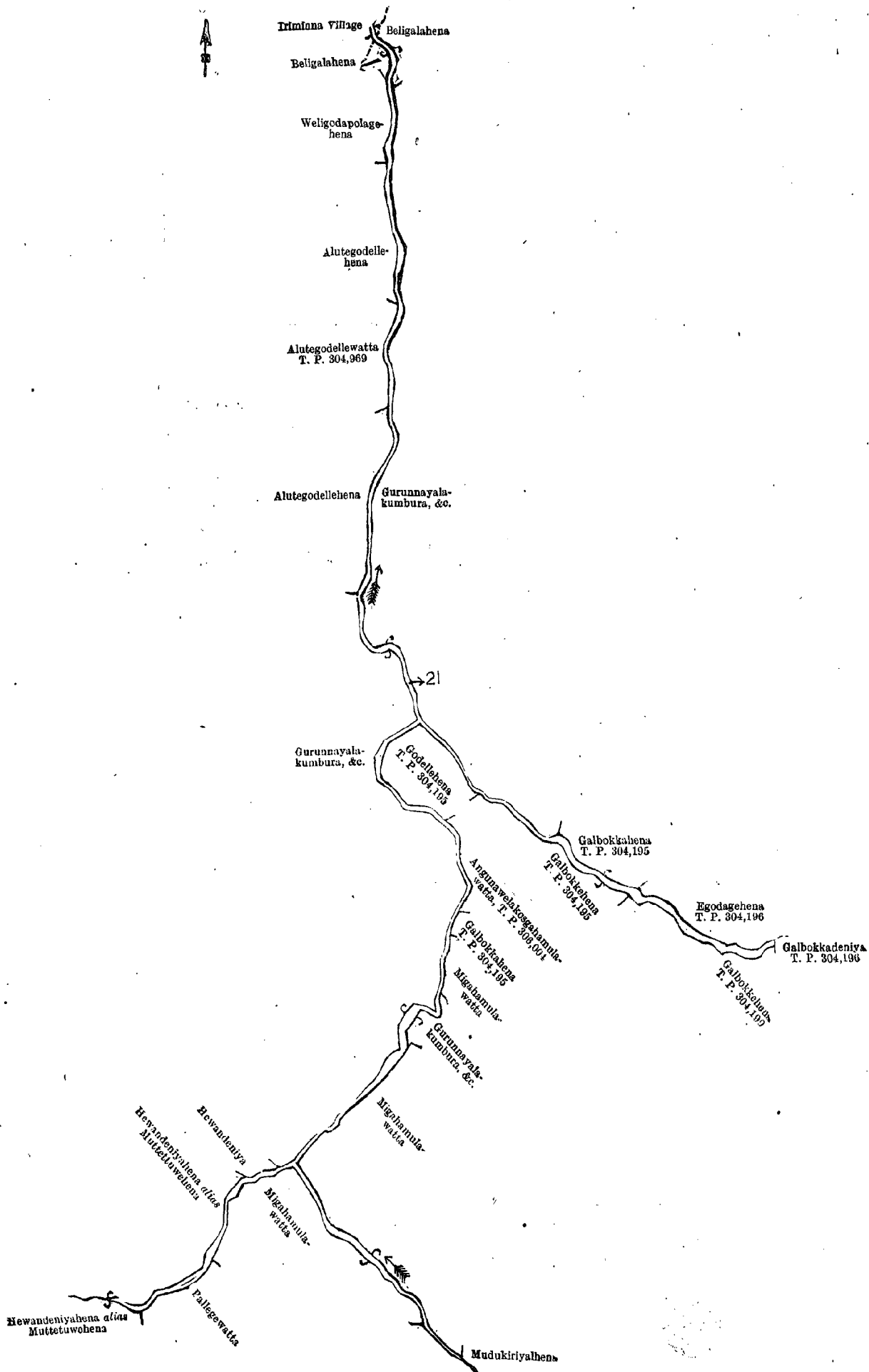
III.—Preliminary plan 1,530.

Lot.	Name of Land.	Extent, A. R. P.
37	.. Gamakandemukulana ..	.. 7 0 3
61	.. Stream ..	.. 0 0 6
		7 0 9

and bounded as follows : on the north by the village limit of Iriminna ; on the east by Mudiyanselegahena sold by the Crown, Gurunalagehena sold by the Crown, Egodegahena sold by the Crown, Baddegehena and Tambilipolghamullahena sold by the Crown ; on the south by Palugamadeniya claimed by Belgodagedera Kauwa and another, Palugamadeniya sold by the Crown (T. P. 304,197), Palugamahena *alias* Ambagahamulahena sold by the Crown ; on the west by the village limit of Iriminna.

[For Diagram see page 1074.]

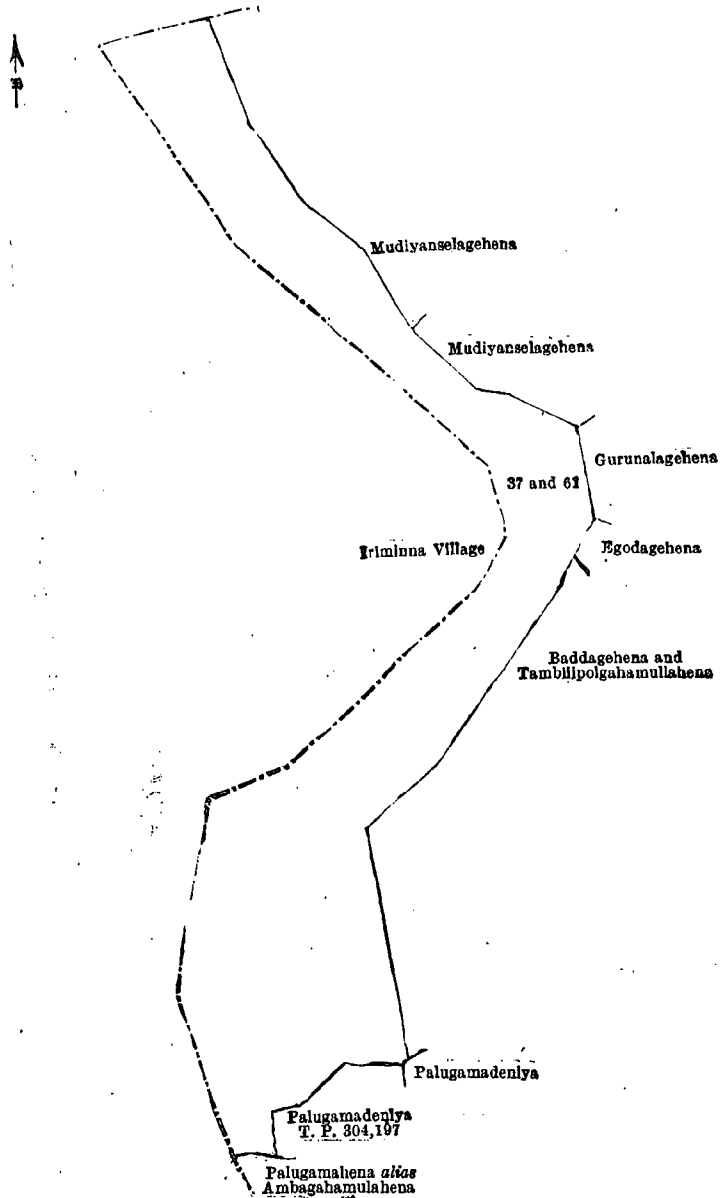




Surveyor-General's Office,  
Colombo, October 23, 1914.

Scale of 4 Chains to an Inch.

G. K. THORNHILL,  
for Acting Surveyor-General.  
D 2



Surveyor-General's Office,  
Colombo, October 28, 1914.

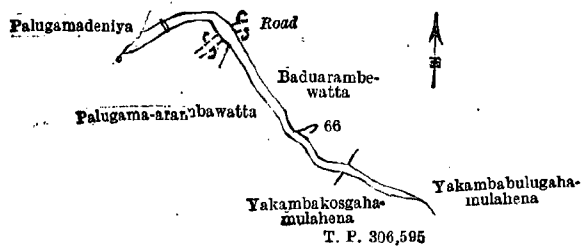
Scale of 4 Chains to an Inch.

G. K. THORNHILL,  
for Acting Surveyor-General.

IV.—Preliminary plan 1,530.

Lot.	Name of Land.	Extent, A. R. P.
66	Palugama-ela	0 0 26

and bounded as follows: on the north by Baduarambewatta claimed by Ganemaditalayegedera Kiriata and others; on the east by Baduarambewatta claimed by Ganemaditalayegedera Kiriata and others, Yakambabulugahamulahena sold by the Crown; on the south by Yakambakosgahamulahena (T. P. 306,595) sold by the Crown; on the west by Palugama-arambawatta claimed by Belgodagedera Kauwa and another, Palugamadeniya sold by the Crown.



Surveyor-General's Office,  
Colombo, October 28, 1914.

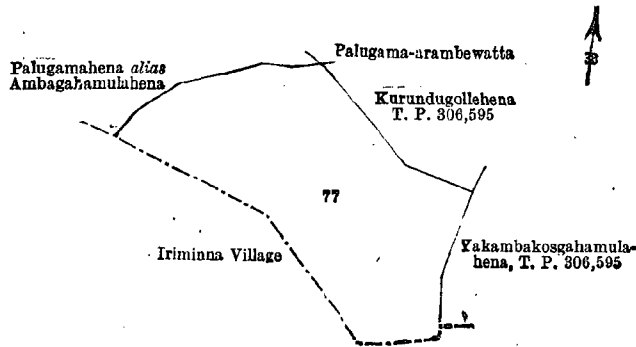
Scale of 4 Chains to an Inch.

G. K. THORNHILL,  
for Acting Surveyor-General.

## V.—Preliminary plan 1,530.

Lot.	Name of Land.	Extent, A. B. P.
77	Kurundugollamukalana	2 1 20

and bounded as follows: on the north by Palugamahena *alias* Ambagahamulahena sold by the Crown, Palugama-arambewatta claimed by Ganemaditalayegedera Kira and others; on the east by Kurundugollehena sold by the Crown (T. P. 306,595), Yakambakosgahamulahena sold by the Crown (T. P. 306,595), the village limit of Iriminna; on the south and west by the village limit of Iriminna.



Surveyor-General's Office,  
Colombo, October 28, 1914.

Scale of 4 Chains to an Inch.

G. K. THORNHILL,  
for Acting Surveyor-General.

May 17, 1915. N. A. HAMPTON,  
Special Officer.

## Kurunegala S. O. No. 1,106.

Order under Section 2 of "The Waste Lands Ordinances of 1897, 1899, 1900, and 1903,"  
declaring Land to be Crown Property.

In the matter of the lands commonly called or known as Katuwanamukalana, Alakoladeniyehena, Alakoladeniyamukalana, &c., situate in the village of Halwahala, in the Gannawa korale of the Weudawili hatpattu of the Kurunegala District, in the North-Western Province, and of "The Waste Lands Ordinances of 1897, 1899, 1900, and 1903."

THE notice required by section 1 of "The Waste Lands Ordinances of 1897, 1899, 1900, and 1903," having been duly published in manner prescribed by that section in respect of the above-named lands (*vide* Notice No. 5,474), and no claim having been made to the said lands or to any interest therein within the period of three months from the date specified in the said notice, I, Norman Albert Hampton, Special Officer appointed under section 23 of the said Ordinances, under and by virtue of the powers vested in me in that behalf by section 2 of the said Ordinances, do hereby on April 28, 1915, order and declare that the said lands, as more fully described herein below, situate in the village of Halwahala, in the Gannawa korale of the Weudawili hatpattu of the Kurunegala District, in the North-Western Province, and shown as lots 16, 29, 30, 42, 66 in preliminary plan 1,531 and in the annexed diagrams, and containing in extent 79 acres 2 roods and 31 perches, are the property of the Crown.

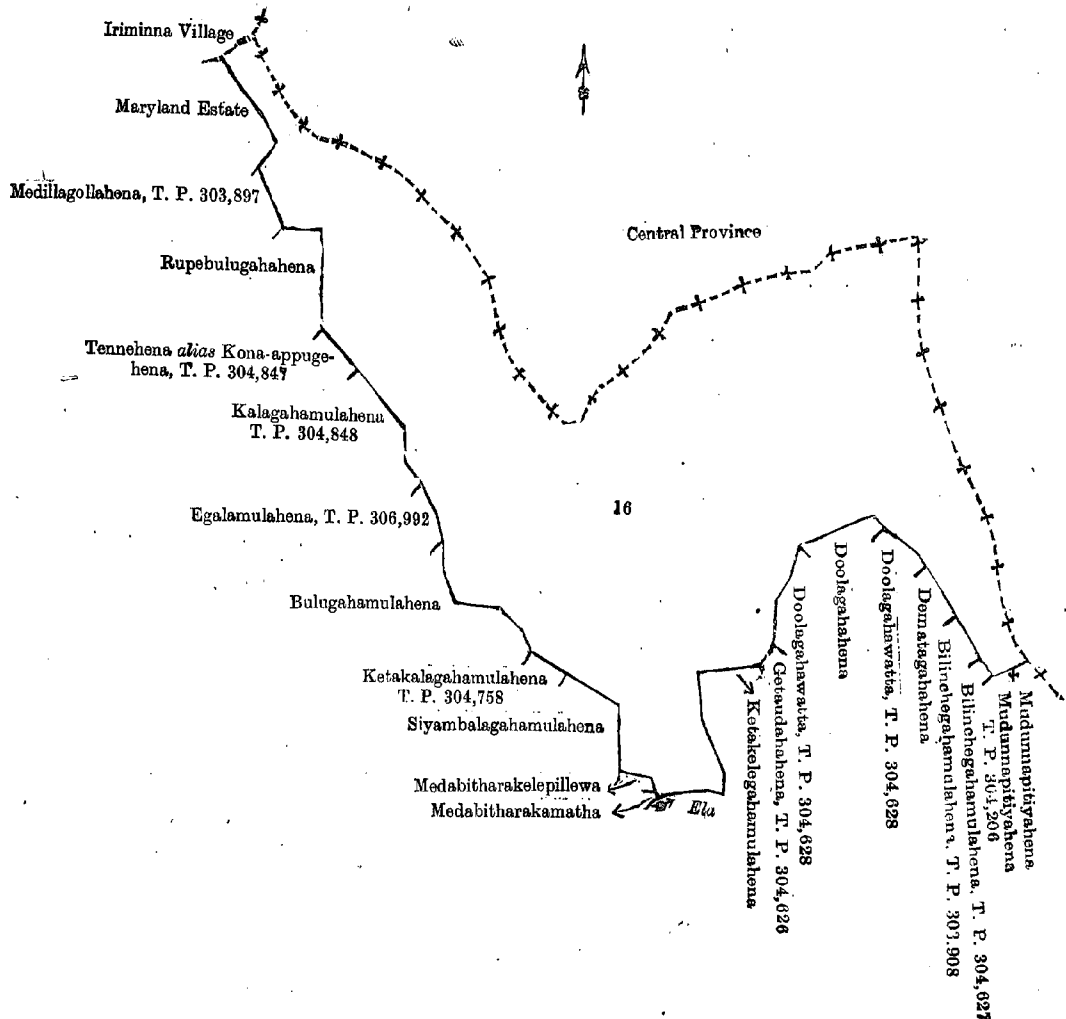
*Description of the Lands referred to.*

The following lots situated in the village of Halwahala, in the Gannawa korale of the Weudawili hatpattu of the Kurunegala District, in the North-Western Province, as described in the annexed diagrams:—

## I.—Preliminary plan 1,531.

Lot.	Name of Land.	Extent, A. R. P.
16	Katuwanamukalana	48 3 11

and bounded as follows: on the north and east by the boundary of the Central Province; on the south by Mudunnapitiyahena sold by the Crown (T. P. 304,206), Bilinchehagamulahena sold by the Crown (T. P. 304,627), Bilinchehagamulahena sold by the Crown (T. P. 303,908), Dematagahahena sold by the Crown, Doolagahawatta sold by the Crown (T. P. 304,628), Doolagahahena sold by the Crown, Doolagahawatta sold by the Crown (T. P. 304,628), Getaudahena sold by the Crown (T. P. 304,626), Ketakelegahamulahena sold by the Crown, an ela; on the west by Medabitharakamatha claimed by Kotikopolagedera Ukku Banda, Medabitherakelepillewa (private), Siyambalagahamulahena claimed by Mrs. Vanderslott, Ketakelegahamulahena sold by the Crown (T. P. 304,758), Bulugahamulahena sold by the Crown, Egalamulahena sold by the Crown (T. P. 306,992), Kalagahamulahena sold by the Crown (T. P. 304,843), Tennehena *alias* Kona-appugehena sold by the Crown (T. P. 304,847), Rupebulugahahena sold by the Crown, Medillagollahena sold by the Crown (T. P. 303,897), Maryland estate sold by the Crown, the village limit of Iriminna.



Surveyor-General's Office,  
Colombo, October 27, 1914.

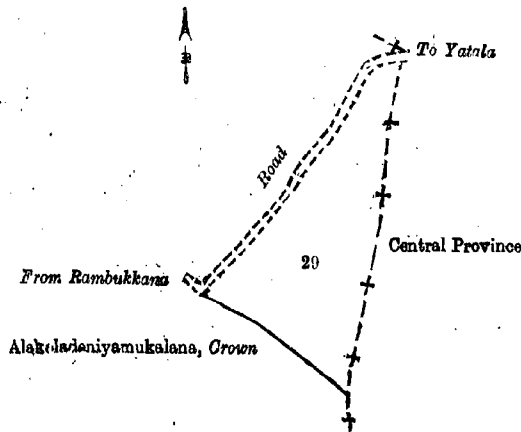
Scale of 8 Chains to an Inch.

G. K. THORNHILL,  
for Acting Surveyor-General.

II.—Preliminary plan 1,531.

Lot.	Name of Land.	Extent, A. R. P.
29	Alakoladeniyehena	1 2 11

and bounded as follows: on the north by the road from Rambukkana to Yatala; on the east by the boundary of the Central Province; on the south by Alakoladeniyamukalana claimed by the Crown; on the west by the road from Rambukkana to Yatala.



Surveyor-General's Office,  
Colombo, October 27, 1914.

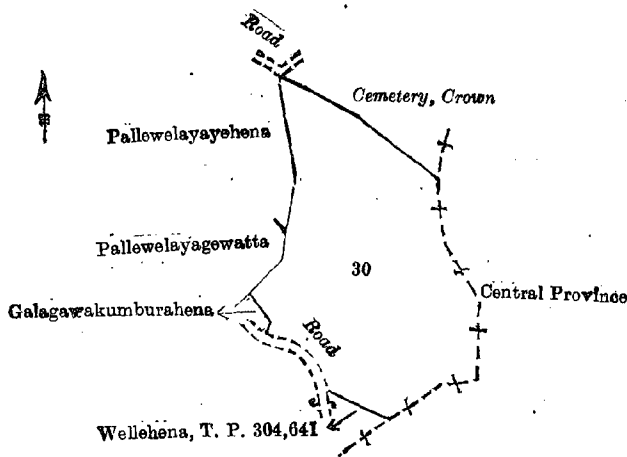
Scale of 4 Chains to an Inch.

G. K. THORNHILL,  
for Acting Surveyor-General.

III.—Preliminary plan 1,531.

Lot.	Name of Land.	Extent, A. R. P.
30	Alakoladeniyamukalana	2 1 32

and bounded as follows : on the north by a road, cemetery claimed by the Crown ; on the east by the boundary of the Central Province ; on the south by the boundary limit of the Central Province, Weliehena sold by the Crown (T. P. 304,641), a road, Galagawakumburahena (private) ; on the west by Pallewelayagewatta (private), Pallewelayahena (private).



Surveyor-General's Office,  
Colombo, October 27, 1914.

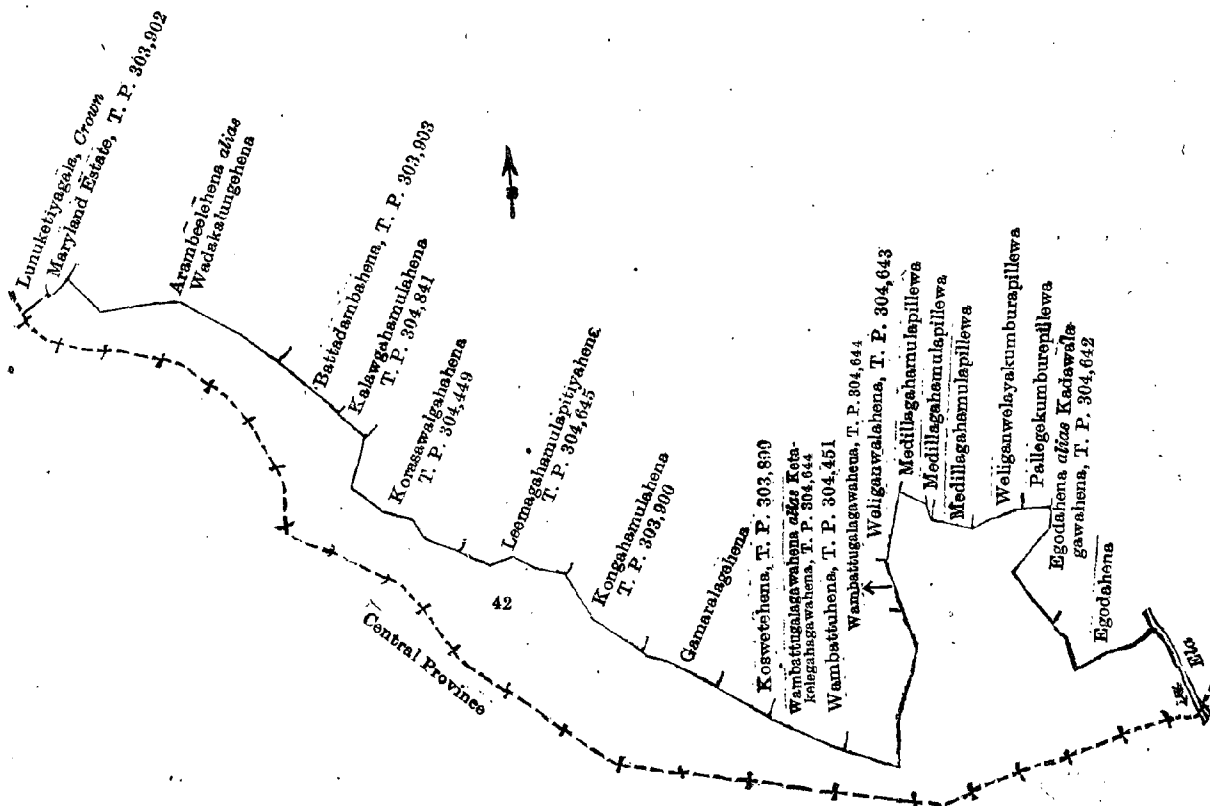
Scale of 4 Chains to an Inch.

G. K. THORNHILL,  
for Acting Surveyor-General.

IV.—Preliminary plan 1,531.

Lot.	Name of Land.	Extent, A. R. P.
42	Lunuketiyagollamukalana	26 1 24

and bounded as follows : on the north by Arambe-elchena *alias* Wadakalungehena sold by the Crown, Battadambahena sold by the Crown (T. P. 303,903), Kaluwgahamulahena sold by the Crown (T. P. 304,841), Korasawalgahahena sold by the Crown (T. P. 304,449), Leemagahamulapitiyahena sold by the Crown (T. P. 304,645), Kongahamulahena sold by the Crown (T. P. 303,900). Gamaralagehena sold by the Crown, Koswetehena sold by the Crown (T. P. 303,899). Wambattugalagawahena *alias* Ketakelegahagawahena sold by the Crown (T. P. 304,644), Wambattuhena sold by the Crown (T. P. 304,451), Wambattugalagawahena sold by the Crown (T. P. 304,644), Weliganwalahena sold by the Crown (T. P. 304,643), Medillagahamulapillewa (private), Weliganwelyakumburapillewa (private), Pallegkumburepillewa (private); on the east by Egodahena *alias* Kadawalagawahena sold by the Crown (T. P. 304,642), Egodahena claimed by Punchirala, an ela; on the south by the boundary of the Central Province ; on the west by Lunuketiyagala claimed by the Crown, Maryland estate sold by the Crown (T. P. 303,902).



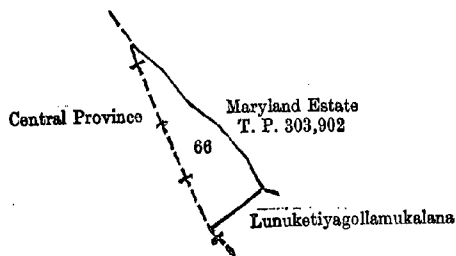
Surveyor-General's Office,  
Colombo, October 27, 1914.

Scale of 8 Chains to an Inch.

G. K. THORNHILL,  
for Acting Surveyor-General.

Lot.	Name of Land.	V.—Preliminary plan 1,531.	Extent, A. R. P.
66	Lunuketiyagalamukalana		0 1 33

and bounded as follows : on the north and east by Maryland estate sold by the Crown (T. P. 303,902) ; on the south by Lunuketiyagollamukalana claimed by the Crown ; on the west by the boundary of the Central Province.



Surveyor-General's Office,  
Colombo, October 27, 1914.

Scale of 4 Chains to an Inch.

G. K. THORNHILL,  
for Acting Surveyor-General.

April 28, 1915.

N. A. HAMPTON,  
Special Officer.

#### Kurunegala S. O. No. 1,107.

##### Order under Section 2 of "The Waste Lands Ordinances of 1897, 1899, 1900, and 1903," declaring Land to be Crown Property.

In the matter of the land commonly called or known as Reservation for Railway, situate in the village of Konwewa, in the Mahagalboda Egoda korale of the Hiriyala hatpattu of the Kurunegala District, in the North-Western Province, and of "The Waste Lands Ordinances of 1897, 1899, 1900, and 1903."

THE notice required by section 1 of "The Waste Lands Ordinances of 1897, 1899, 1900, and 1903," having been duly published in manner prescribed by that section in respect of the above-named land (*vide* Notice No. 5,473), and no claim having been made to the said land or to any interest therein within the period of three months from the date specified in the said notice, I, Howard Orme Fox, Special Officer appointed under section 28 of the said Ordinances, under and by virtue of the powers vested in me in that behalf by section 2 of the said Ordinances, do hereby on April 29, 1915, order and declare that the said land, as more fully described herein below, situate in the village of Konwewa, in the Mahagalboda Egoda korale of the Hiriyala hatpattu of the Kurunegala District, in the North-Western Province, and shown as lot O 1178 in preliminary plan 2,413 and in the annexed diagram, and containing in extent 2 roods and 6·5 perches, is the property of the Crown.

##### Description of the Land referred to.

The land commonly called or known as Reservation for Railway situated in the village of Konwewa, in the Mahagalboda Egoda korale of the Hiriyala hatpattu of the Kurunegala District, in the North-Western Province, containing in extent 2 roods and 6·5 perches, and shown as lot O 1178 in preliminary plan 2,413 and in the annexed diagram, and bounded as follows : on the north by a railway reservation declared to be the property of the Crown under the Waste Lands Ordinances ; on the east by a railway reservation declared to be the property of the Crown under the Waste Lands Ordinances, the village limit of Nellawa ; on the south by the village limit of Kurundulla ; on the west by T. P. 97,836.

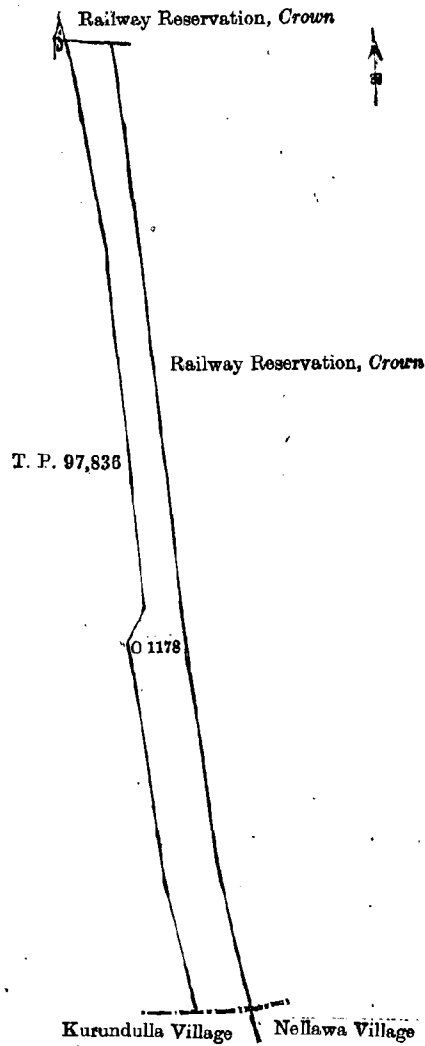
[For Diagram see page 1079.]

#### Anuradhapura S. O. No. 741.

##### Order under Section 2 of "The Waste Lands Ordinances of 1897, 1899, 1900, and 1903," declaring Lands to be Crown Property.

In the matter of the lands commonly called or known as Mailagammanalandukele, Mailagammanalandukele (chena reservation), &c., situate in the village of Mayilagammana, in the Ihala Kende tulana of the Kende korale of the Nuwaragam palata, in the North-Central Province, and of "The Waste Lands Ordinances of 1897, 1899, 1900, and 1903."

THE notice required by section 1 of "The Waste Lands Ordinances of 1897, 1899, 1900, and 1903," having been duly published in manner prescribed by that section in respect of the above-named lands (*vide* Notice No. 5,471), and no claim having been made to the said lands or to any interest therein within the period of three months from the date specified in the said notice, I, Thomas Graham Willett, Special Officer appointed under section 28 of the said Ordinances, under and by virtue of the powers vested in me in that behalf by section 2 of the said Ordinances, do hereby on April 29, 1915, order and declare that the said lands, as more fully described herein below, situate in the village of Mayilagammana, in the Ihala Kende tulana of the Kende korale of the Nuwaragam palata, in the North-Central Province, and shown as lots 1, 1A, 1B, 1C, 1D, 1E, 1F, 2, 4, 5, 8, 9, 10, 11, 12, 13, 14, 15, 16 in preliminary plan 598, and in the annexed diagram, and containing in extent 279 acres 3 roods and 15 perches, are the property of the Crown.



Surveyor-General's Office,  
Colombo, October 29, 1914.

Scale of 2 Chains to an Inch.

G. K. THORNHILL,  
for Acting Surveyor-General.

H. O. Fox,  
Special Officer.  
April 29, 1915.

*Description of the Lands referred to.*

The following lots situated in the village of Mayilagammana, in the Ihala Kende tulana of the Kende korale of the Nuwaragam palata, in the North-Central Province, as described in the annexed diagram :—

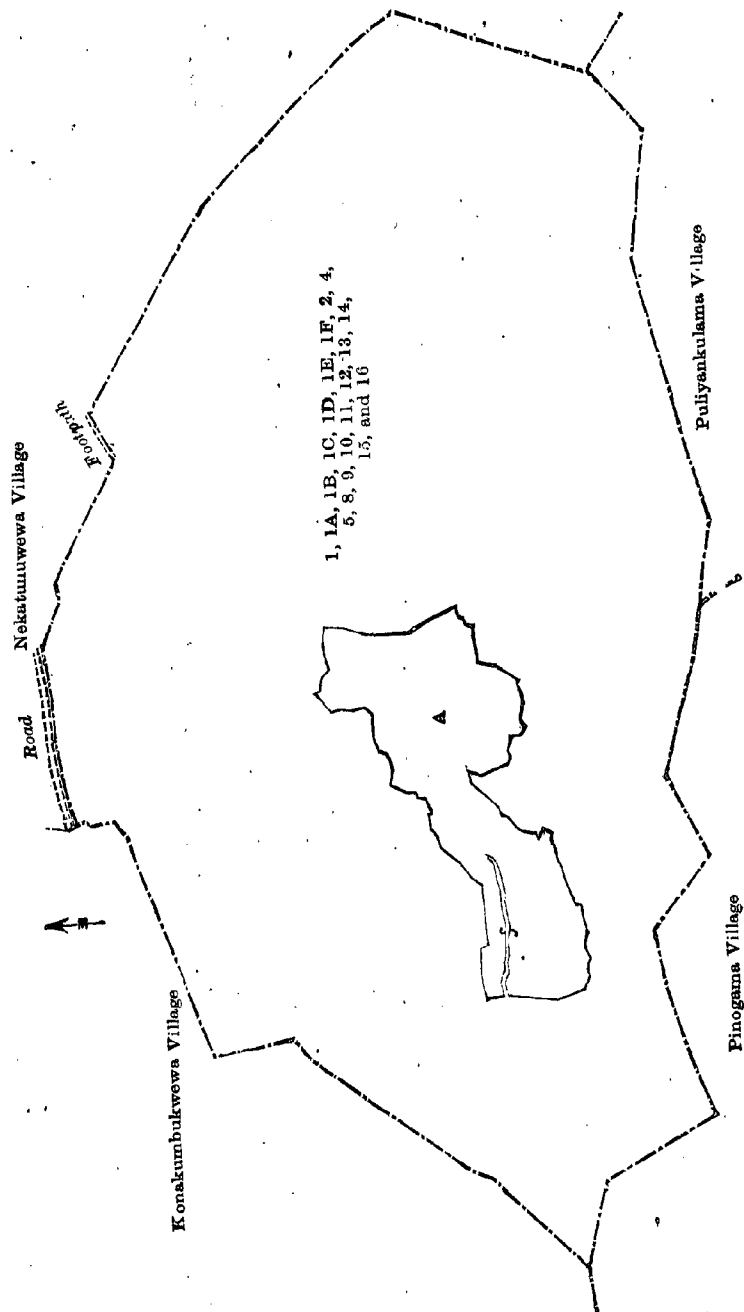
Preliminary plan 598.

Lot.	Name of Land.	Extent, A. R. P.	Lot.	Name of Land.	Extent, A. R. P.
1	Mailagammanalandukele	.. 171 0 31	8	Palugahakele (part of P. P. 569/2,067)	2 2 1
1A	Mailagammanalandukele (chena reservation)	.. 60 2 8	9	Mailagammanamukalana	.. 9 1 16
1B	Cemetery reservation	.. 0 2 0	10	Adipara (path)	.. 0 0 38
1C	Path reservation	.. 0 0 7	11	Do. (do.)	.. 0 0 13
1D	Bund reservation	.. 0 1 14	12	Horawe-ela	.. 0 0 3
1E	Do.	.. 0 1 8	13	Oya	.. 0 2 9
1F	Do.	.. 0 2 0	14	Do.	.. 0 1 4
2	Kudawewa	.. 5 2 17	15	Adipara (path)	.. 0 0 4
4	Mailagammanawewa	.. 25 0 0	16	Do. (do.)	.. 0 0 13
5	Tisbamba	.. 2 2 29			279 3 15

and bounded as follows: on the north by a road, the village limit of Nekatunuwewa, a footpath, the village limit of Nekatunuwewa; on the east by the village limit of Nekatunuwewa, the village limit of Puliyan kulama; on the south by the village limit of Puliyan kulama, the village limit of Pinogama; on the west by the village limit of Pinogama, the village limit of Konakumbukwewa.

NOTE.—The following lots lying within the above boundaries are excluded from this order, and their aggregate acreage of 22 acres 3 roods and 30 perches is not included in the acreage of 279 acres 3 roods and 15 perches given above :—

Lot.	Name of Land.	Extent, A. R. P.
A 3	Palugangoda	.. 1 3 4
A 5A	Open land	.. 0 1 9
A 6	Gangoda	.. 2 0 15
A 7	Puranawela	.. 18 3 2
		22 3 30



Surveyor-General's Office,  
Colombo, November 4, 1914.

Scale of 12 Chains to an Inch.

G. K. THORNHILL,  
for Acting Surveyor-General.

April 29, 1915.

T. G. WILLETT,  
Special Officer.

**Anuradhapura S. O. No. 742.**

**Order under Section 2 of "The Waste Lands Ordinances of 1897, 1899, 1900, and 1903,"  
declaring Lands to be Crown Property.**

In the matter of the lands commonly called or known as Landukele, Alutgamamukalana, Alutgamawewa, &c., situate in the village of Alutgama, in the Ihala Kende tulana of the Kende korale of the Nuwaragam palata, in the North-Central Province, and of "The Waste Lands Ordinances of 1897, 1899, 1900, and 1903."

THE notice required by section 1 of "The Waste Lands Ordinances of 1897, 1899, 1900, and 1903," having been duly published in manner prescribed by that section in respect of the above-named lands (*vide* Notice No. 5,475), and no claim having been made to the said lands or to any interest therein within the period of three months from the date specified in the said notice, I, Thomas Graham Willett, Special Officer appointed under section 28 of the said Ordinances, under and by virtue of the powers vested in me in that behalf by section 2 of the said Ordinances, do hereby on May 1, 1915, order and declare that the said lands, as more fully described herein below, situate in the village of Alutgama, in the Ihala Kende tulana of the Kende korale of the Nuwaragam palata, in the North-Central Province, and shown as lots 2, 3, 4, 5, 6, 7, 9A, 12, 12B in preliminary plan 600 and in the annexed diagram, and containing in extent 91 acres 1 rood and 23 perches, are the property of the Crown.

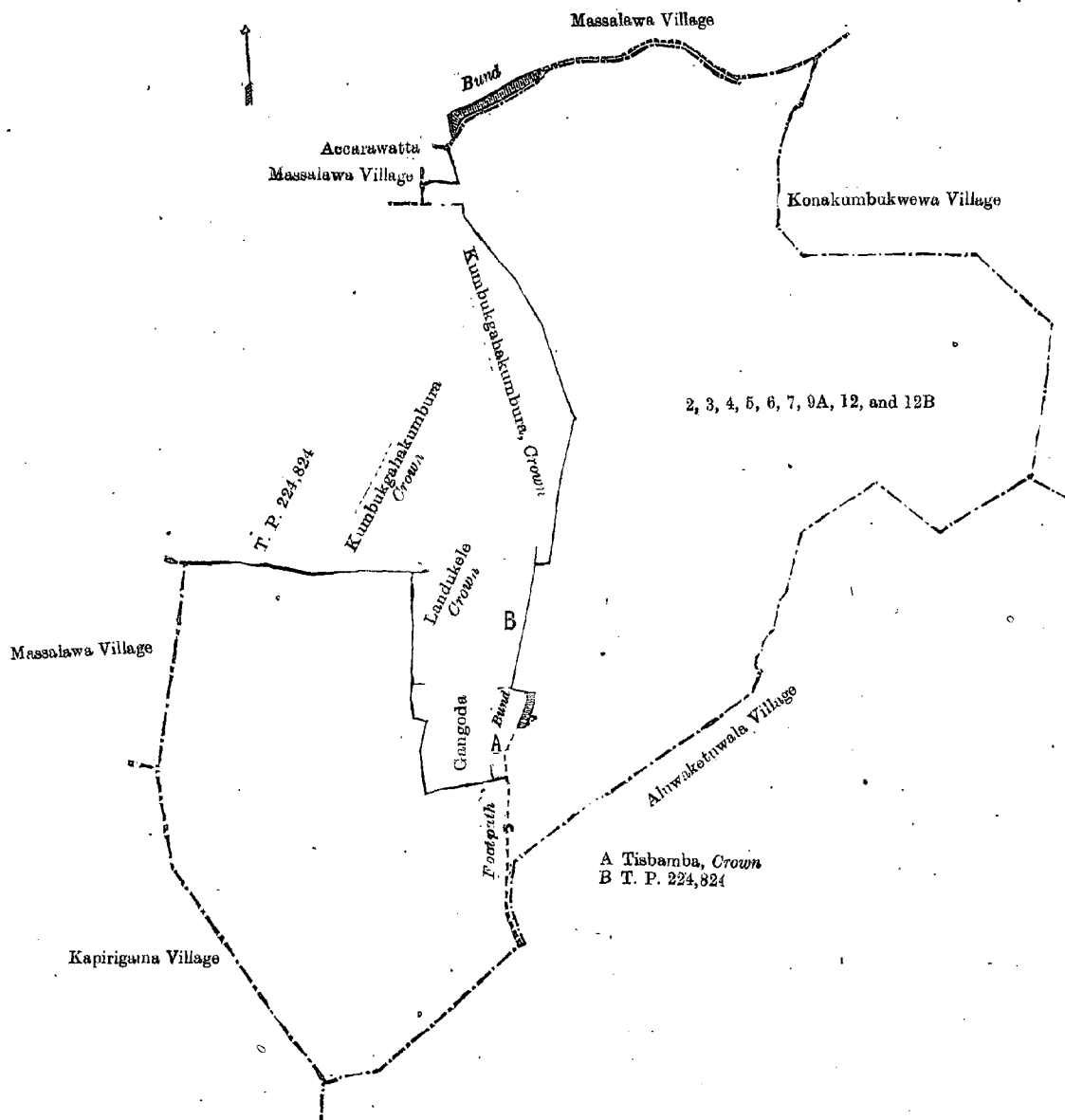


*Description of the Lands referred to.*

The following lots situated in the village of Alutgama, in the Ihala Kende tulana of the Kende korale of the Nuwaragam palata, in the North-Central Province, as described in the annexed diagram:—

Preliminary plan 600.					
Lot.	Name of Land.	Extent, A. R. P.	Lot.	Name of Land.	Extent, A. R. P.
2 ..	Landukele ..	1 1 38	9A ..	Tisbamba (bund reservation) ..	0 2 32
3 ..	Do. ..	0 1 0	12 ..	Landukele (chena reservation) ..	31 1 5
4 ..	Do. ..	2 3 11	12B ..	Do. ..	6 2 0
5 ..	Alutgamamukalana ..	4 1 26			
6 ..	Alutgamawewa ..	42 1 37			9r 1 23
7 ..	Wekanda (bund reservation)	1 1 34			

and bounded as follows: on the north by Accarawatta (private), the village limit of Massalawa (a bund); on the east by the village limit of Konakumbukwewa; on the south by the village limit of Aluwaketuwala, a footpath, the village limit of Aluwaketuwala; on the west by the village limit of Kapirigama, the village limit of Massalawa, T. P. 224,824, Kumbukgahakumbura belonging to the Crown, Landukele belonging to the Crown, Gangoda (private), Tisbamba belonging to the Crown, a footpath, a bund, T. P. 224,824, Kumbukgahakumbura belonging to the Crown, the village limit of Massalawa.



Surveyor-General's Office,  
Colombo, October 27, 1914.

Scale of 8 Chains to an Inch.

G. K. THORNHILL,  
for Acting Surveyor-General.

May 1, 1915.

T. G. WILLET,  
Special Officer.

## Anuradhapura S. O. No. 743.

Order under Section 2 of "The Waste Lands Ordinances of 1897, 1899, 1900, and 1903,"  
declaring Lands to be Crown Property.

In the matter of the lands commonly called or known as Godakirilagahalanda, Mylagahahena, Dunwattagamawewa, &c., situate in the village of Dunuwattagama, in the Ihala Kende tulana of the Kende korale of the Nuwaragam palata, in the North-Central Province, and of "The Waste Lands Ordinances of 1897, 1899, 1900, and 1903."

THE notice required by section 1 of "The Waste Lands Ordinances of 1897, 1899, 1900, and 1903," having been duly published in manner prescribed by that section in respect of the above-named lands (*vide* Notice No. 5,484), and no claim having been made to the said lands or to any interest therein within the period of three months from the date specified in the said notice, I, Thomas Graham Willett, Special Officer appointed under section 28 of the said Ordinances, under and by virtue of the powers vested in me in that behalf by section 2 of the said Ordinances, do hereby on May 7, 1915, order and declare that the said lands, as more fully described herein below, situate in the village of Dunuwattagama, in the Ihala Kende tulana of the Kende korale of the Nuwaragam palata, in the North-Central Province, and shown as lots 1, 2B, 3, 4, 4B, 4C, 4D, 4E, 4F, 4G, 4H, 5, 5A, 7, 8, 9, 10, 11, 12, 13, 14, 15 in preliminary plan 606 and in the annexed diagram, and containing in extent 416 acres 1 rood and 36 perches, are the property of the Crown.

*Description of the Lands referred to.*

The following lots situated in the village of Dunuwattagama, in the Ihala Kende tulana of the Kende korale of the Nuwaragam palata, in the North-Central Province, as described in the annexed diagram:—

## Preliminary plan 606.

Lot.	Name of Land.	Extent, A. R. P.	Lot.	Name of Land.	Extent, A. R. P.
1	Godakirilagahalanda	28 2 26	5A	Godakirilagahamuka'ana	1 1 38
2B	Mylagahahena	1 0 18	7	Palugahamukalana	22 0 0
3	Dunwattagamawewa	14 3 37	8	Rampatwila-oya	2 2 31
4	Mylagahalanda	195 1 14	9	Adipara	0 0 38
4B	Do.	0 3 32	10	Piapara	2 2 3
4C	Do.	1 1 25	11	Adipara	0 0 26
4D	Do.	30 1 2	12	Do.	0 0 9
4E	Do.	0 1 3	13	Do.	0 0 11
4F	Do.	3 0 17	14	Ela	0 3 23
4G	Do.	0 0 10	15	Wekanda	0 2 24
4H	Do.	7 2 1			
5	Godakirilagahamukalana	102 0 8			416 1 36

and bounded as follows: on the north by the village limit of Rotawewa; on the east by the boundary of the Kanadara korale; on the south by the Rampatwila-oya (the boundary of the Kanadara korale); on the west by the village limit of Konketupotana, the village limit of Ikirigollewa.

NOTE.—The following lots lying within the above boundaries are excluded from this order, and their aggregate acreage of 19 acres 2 roods and 30 perches is not included in the acreage of 416 acres 1 rood and 36 perches given above:—

## Preliminary plan 606.

Lot.	Name of Land.	Extent, A. R. P.	Lot.	Name of Land.	Extent, A. R. P.
1A	Godakirilagahalanda	1 0 27	4A	Mylagahalanda	0 3 16
2	T. Ps. 193,232 and 214,850	15 1 33	6	Dunwattagamagangoda	1 2 14
2A	Accaraidama	0 1 22			
2C	Mylagahahenekumbura	0 0 28			19 2 30
2D	Godakirilagahalandekumbura	0 0 10			

[For Diagram see page 1083.]

## Anuradhapura S. O. No. 744.

Order under Section 2 of "The Waste Lands Ordinances of 1897, 1899, 1900, and 1903,"  
declaring Lands to be Crown Property.

In the matter of the lands commonly called or known as Muwaetagamalandukele, ditto (road reservation), ditto (path reservation), &c., situate in the village of Muwaetagama, in the Kandutulana of the Kadawat korale of the Nuwaragam palata, in the North-Central Province, and of "The Waste Lands Ordinances of 1897, 1899, 1900, and 1903."

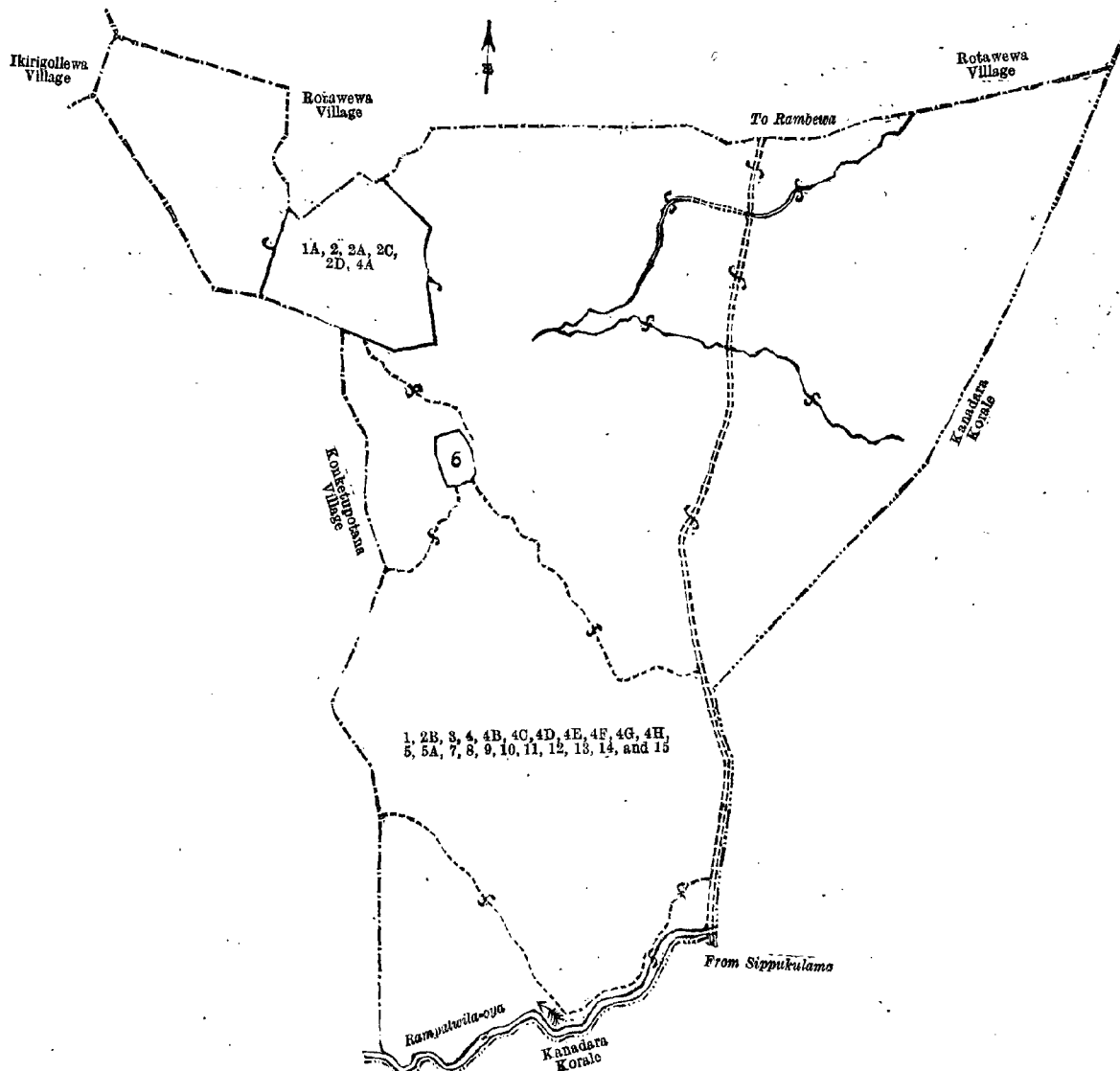
THE notice required by section 1 of "The Waste Lands Ordinances of 1897, 1899, 1900, and 1903," having been duly published in manner prescribed by that section in respect of the above-named lands (*vide* Notice No. 5,483), and no claim having been made to the said lands or to any interest therein within the period of three months from the date specified in the said notice, I, Thomas Graham Willett, Special Officer appointed under section 28 of the said Ordinances, under and by virtue of the powers vested in me in that behalf by section 2 of the said Ordinances, do hereby on May 31, 1915, order and declare that the said lands, as more fully described herein below, situate in the village of Muwaetagama, in the Kandutulana of the Kadawat korale of the Nuwaragam palata, in the North-Central Province, and shown as lots 1, 1A, 1B, 1C, 1D, 1E, 1F, 1G, 1H, 1I, 10, 11, 12, 11E, 11G, 12, 13, 15, 15½, 16, 20, 21, 21A, 21B, 21C, 21D, 21E, 21F, 21G, 21½, 21¾, 22A, 23, 24, 2C, 25½, 26, 27, 28, 29, 30, 30½, 30¾, 31, 32, 33, 33A, 34 in preliminary plan 578, and in the annexed diagram and containing in extent 1,478 acres 3 roods and 5 perches, are the property of the Crown.

*Description of the Lands referred to.*

The following lots situated in the village of Muwaetagama, in the Kandutulana of the Kadawat korale of the Nuwaragam palata, in the North-Central Province, as described in the annexed diagram:—

## Preliminary plan 578.

Lot.	Name of Land.	Extent, A. R. P.	Lot.	Name of Land.	Extent, A. R. P.
1	Muwaetagamalandukele	477 1 20	1G	Muwaetagamalandukele	69 1 16
1A	Do. (road reservation)	2 1 22	1H	Do. (bund reservation)	12 3 25
1B	Do. (path reservation)	0 0 19	1I	Do.	4 1 14
1C	Muwaetagamalandukele	0 2 0	10	Do.	70 2 36
1D	Do.	60 0 12	1½	Landukele (stream reservation)	2 1 39
1E	Do.	16 0 36	1¾	Ela	0 0 6
1F	Do.	16 2 27	2	Minipittaniya	1 0 0



Surveyor-General's Office,  
Colombo, October 31, 1914.

Scale of 16 Chains to an Inch.

G. K. THORNHILL,  
for Acting Surveyor-General.

May 7, 1915.

T. G. WILLET,  
Special Officer.

Lot.	Name of Land.	Extent, A. R. P.	Lot.	Name of Land.	Extent, A. R. P.
11E	Muwaetagamalanda	3 0 30	23	Ulpothewewa	9 3 38
11G	Do. (path reservation)	0 2 12	24	Ela	0 1 10
12	Muwaetagamalanda	9 2 28	25	Karathnapara	3 3 33
13	Mukalana	61 3 28	25½	Adipara	0 1 8
15	Bogahawela-accara	6 0 17	26	Ela	0 2 5
15½	Do.	3 1 39	27	Do.	0 0 21
16	Bogahawewa	2 2 31	28	Oya	3 0 30
20	Muwaetagamawewa	320 2 13	29	Adipara	0 1 8
21	Mukalana	97 1 15	30	Do.	0 0 37
21A	Do. (road reservation)	3 3 0	30½	Do.	0 0 7
21B	Do. (do.)	1 1 28	30¾	Do.	0 0 4
21C	Mukalana	37 2 15	31	Ela	0 2 28
21D	Do.	12 1 26	32	Wan-ela	10 0 18
21E	Do.	43 1 16	33	Adipara	1 0 19
21F	Do.	8 2 34	33A	Do.	0 2 0
21G	Do.	97 0 0	34	Wan-ela	1 2 37
21½	Adipara	0 0 11			
21¾	Do.	0 0 3			
22A	Gangoda	1 2 4			
					1,478 3 5

and bounded as follows: on the north by an ela, the village limit of Kirigollewa, the village limit of Unagaswewa; on the east by the boundary of the Kande korale; on the south by the village limit of Relapanawa, a footpath; on the west by the village limit of Karanbankulama, the Wan-ela.

NOTE.—The following lots lying within the above boundaries are excluded from this order, and their aggregate acreage of 247 acres is not included in the acreage of 1,478 acres 3 roods and 5 perches given above:—

Preliminary plan 578.					
Lot.	Name of Land.	Extent, A. R. P.	Lot.	Name of Land.	Extent, A. R. P.
A 1J	Muwaetagamalandukele	0 1 33	B 19C	Kumbura	0 0 33
A 1K	Do.	1 1 24	B 19D	Do.	0 0 20
A 1L	Do.	0 2 1	B 19E	Do.	0 0 3
A 1M	Do.	1 3 21	B 19F	Do.	0 1 35
A 1N	Do.	1 1 0	C 14	Meegahawela, T. Ps. 229,304, 193,684, 252,828, 172,508, &c.	33 0 35
A 1I	Gangodakumbura, T. Ps. 121,987, 239,896, 229,939, &c.	108 2 6	C 14A	Meegahawela	2 0 14
A 11A	Kumbura	67 1 23	C 14B	Do.	1 1 28
A 11B	Gangoda	0 0 34	C 15A	Bogahawela-accara	0 1 34
A 11C	Kumbura	0 3 11	C 15B	Do.	0 0 28
A 11D	Do.	0 1 22	1 1/2	Muwaetagamalandukele	2 0 12
A 11E	Do.	0 1 0	D 13A	Mukalana	1 3 14
A 11F	Do.	0 1 0	D 13B	Do.	4 0 25
A 11H	Do.	0 1 0	15B	Bogahawela-accara (T. P. 233,010)	1 2 26
B 19	Kumbura, T. Ps. 245,004, 238,770, 222,865, &c.	8 0 16	22	Ulpothawewakumbura	5 1 0
B 19A	Kumbura	1 3 22			
B 19B	Do.	0 2 0			
					247 0 0

[For Diagram see page 1085.]

#### Anuradhapura S. O. No. 745.

#### Order under Section 2 of "The Waste Lands Ordinances of 1897, 1899, 1900, and 1903," declaring Lands to be Crown Property.

In the matter of the lands commonly called or known as Galsenagodamukalana, ditto (chena reservation), Ehetugahalandeyaya, &c., situate in the village of Rotawewa, in the Ihala Kende tulana of the Kende korale of the Nuwaragam palata, in the North-Central Province, and of "The Waste Lands Ordinances of 1897, 1899, 1900, and 1903."

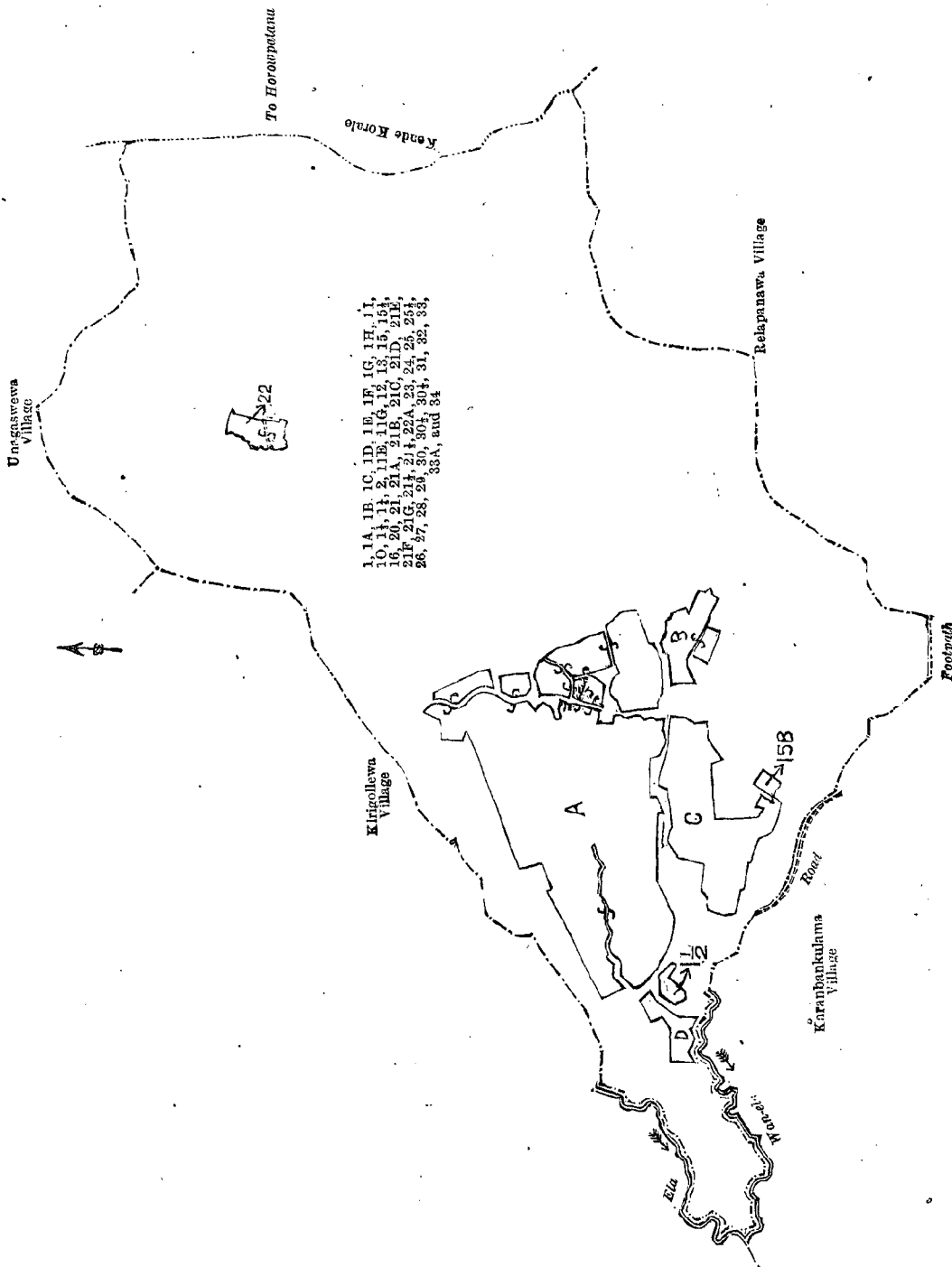
THE notice required by section 1 of "The Waste Lands Ordinances of 1897, 1899, 1900, and 1903," having been duly published in manner prescribed by that section in respect of the above-named lands (*vide* Notice No. 5,499), and no claim having been made to the said lands or to any interest therein within the period of three months from the date specified in the said notice, I, Thomas Graham Willett, Special Officer appointed under section 28 of the said Ordinances, under and by virtue of the powers vested in me in that behalf by section 2 of the said Ordinances, do hereby, on May 20, 1912, order and declare that the said lands, as more fully described herein below, situate in the village of Rotawewa, in the Ihala Kende tulana of the Kende korale of the Nuwaragam palata, in the North-Central Province, and shown as lots 1, 1A, 2, 2A, 2B, 2C, 2D, 2E, 2F, 2J, 2N, 2O, 2Q, 2R, 3, 6, 6A, 6B, 6F, 9, 10, 11, 12, 12A, 12B, 12C, 13, 14, 15, 16, 17, 18, 19, 20, 21, 22, 23, 24 in preliminary plan 603 and in the annexed diagram, and containing in extent 730 acres 1 rood and 18 perches, are the property of the Crown.

#### Description of the Lands referred to.

The following lots situated in the village of Rotawewa, in the Ihala Kende tulana of the Kende korale of the Nuwaragam palata, in the North-Central Province, as described in the annexed diagram:—

Preliminary plan 603.					
Lot.	Name of Land.	Extent, A. R. P.	Lot.	Name of Land.	Extent, A. R. P.
1	Galsenagodamukalana	19 3 1	11	Nieudapashamukalana	51 1 19
1A	Do. (chena reservation)	4 1 35	12	Helambagahalanda	55 0 21
2	Ehetugahalandeyaya	137 3 12	12A	Do. (road reservation)	1 2 3
2A	Do. (road reservation)	2 1 26	12B	Helambagahalanda (road and bund reservation)	2 0 16
2B	Cemetery reservation	0 2 0	12C	Helambagahalanda	57 1 36
2C	Path to cemetery	0 0 6	13	Ela	0 0 19
2D	Chena reservation	107 2 32	14	Adipara	0 0 28
2E	Bund reservation	1 0 2	15	Ela	0 1 36
2F	Do.	1 3 14	16	Pinpara	2 2 24
2J	Ela reservation	0 0 18	17	Ela	0 0 11
2N	Ehetugahalandeyaya	12 0 20	18	Wan-ela	0 0 10
2O	Do.	127 2 36	19	Ela	0 1 1
2Q	Do.	4 0 12	20	Adipara	0 0 17
2R	Do.	15 0 25	21	Ela	0 0 6
3	Walaswewa	17 1 25	22	Adipara	0 0 16
6	Tisbamba	1 1 13	23	Do.	0 0 15
6A	Road reservation	0 1 36	24	Ela	0 0 24
6B	Bund and road reservation	1 2 35			
6F	Tisbamba	1 1 13			
9	Siyambalagaswewa	3 0 18			
10	Rotawewa	48 1 17			
					730 1 18

and bounded as follows: on the north by the village limit of Puhudiwula, the village limit of Miwamalewa; on the east by the boundary of the Kanadara korale; on the south by the village limit of Dunuwattagama; on the west by the village limit of Ikirigollewa, the village limit of Yakadadutuweva.



Surveyor-General's Office,  
Colombo, October 3, 1914.

Scale of 32 Chains to an Inch.

G. K. THORNHILL,  
for Acting Surveyor-General.

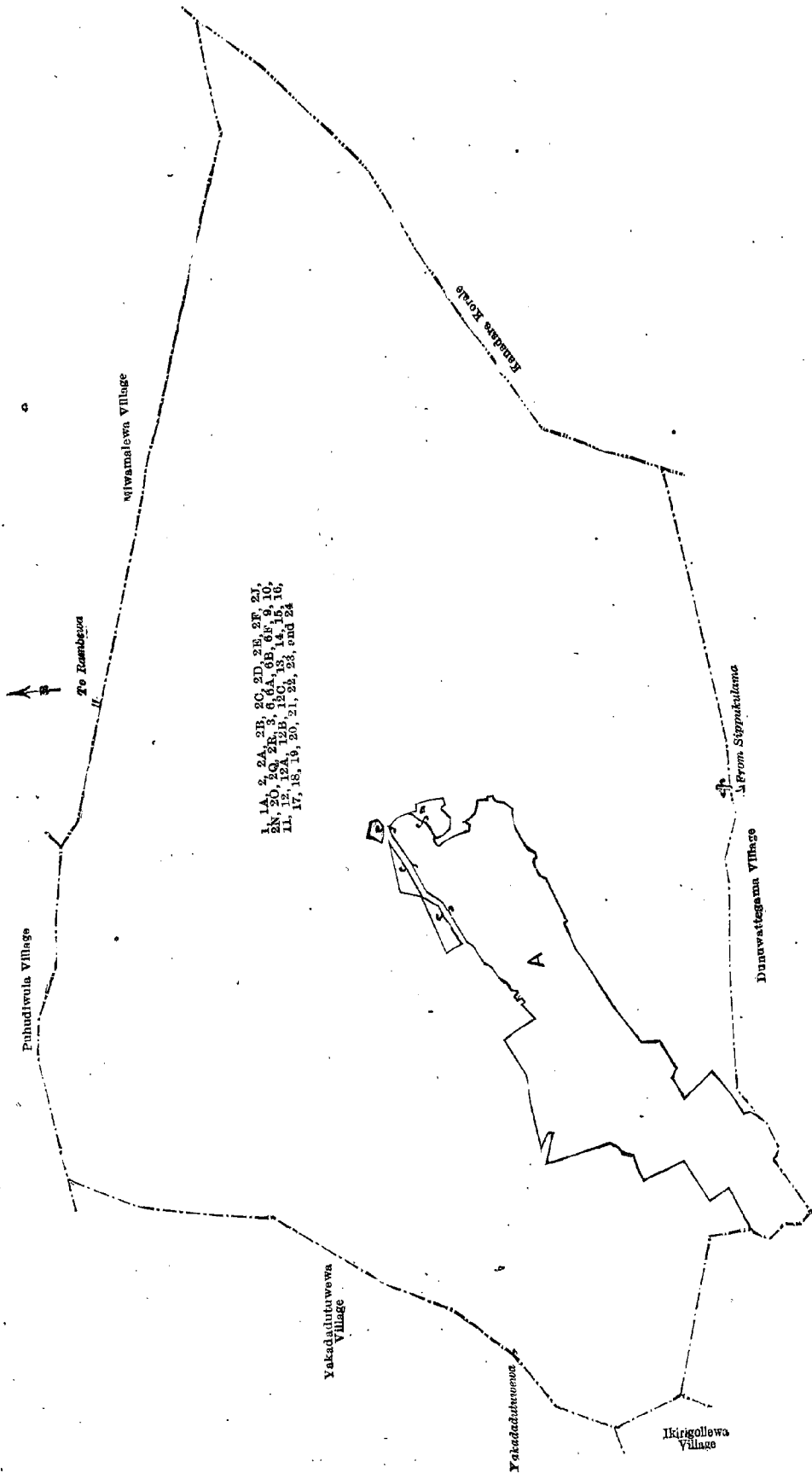
T. G. WILLETT,  
Special Officer.

May 31, 1915.

NOTE.—The following lots lying within the above boundaries are excluded from this order, and their aggregate acreage of 71 acres 3 roods and 21 perches is not included in the acreage of 730 acres 1 rood and 18 perches given above:—

Preliminary plan 603.

Lot.	Name of Land.	Extent, A. R. P.	Lot.	Name of Land.	Extent, A. R. P.
A 2C	Mailagaha-accara	.. 2 3 37	A 5B	Kumbagahaidama	.. 0 1 35
A 2H	Wakkada-accara	.. 1 0 18	A 6C	Tisbamba	.. 1 0 19
A 2I	Do.	.. 0 1 21	A 6D	Do.	.. 0 1 11
A 2K	Siyambalagaha-accara	.. 1 1 2	A 6E	Do.	.. 0 0 31
A 2L	Do.	.. 1 0 29	A 6G	Polgahawatta	.. 0 1 14
A 2M	Palugaha-accara	.. 0 2 19	A 7	Gangoda	.. 2 1 2
A 2P	Meegaha-accara	.. 3 0 8	A 8	Palugangoda	.. 0 1 13
A 4	Diulgaha-accaraidama	.. 17 0 3			
A 5	Puranawela	.. 37 2 10			
A 5A	Diulgahaidama	.. 1 2 29			
					71 3 21



1. 1A, 2, 2A, 2B, 2C, 2D, 2E, 2F, 2G, 2H, 2I, 3, 6A, 6B, 6C, 6D, 6E, 6F, 6G, 6H, 6I, 6J, 6K, 6L, 6M, 6N, 6O, 6P, 6Q, 6R, 6S, 6T, 6U, 6V, 6W, 6X, 6Y, 6Z, 6AA, 6AB, 6AC, 6AD, 6AE, 6AF, 6AG, 6AH, 6AI, 6AJ, 6AK, 6AL, 6AM, 6AN, 6AO, 6AP, 6AQ, 6AR, 6AS, 6AT, 6AU, 6AV, 6AW, 6AX, 6AY, 6AZ, 6BA, 6BB, 6BC, 6BD, 6BE, 6BF, 6BG, 6BH, 6BI, 6BJ, 6BK, 6BL, 6BM, 6BN, 6BO, 6BP, 6BQ, 6BR, 6BS, 6BT, 6BU, 6BV, 6BW, 6BX, 6BY, 6BZ, 6CA, 6CB, 6CC, 6CD, 6CE, 6CF, 6CG, 6CH, 6CI, 6CJ, 6CK, 6CL, 6CM, 6CN, 6CO, 6CP, 6CQ, 6CR, 6CS, 6CT, 6CU, 6CV, 6CW, 6CX, 6CY, 6CZ, 6DA, 6DB, 6DC, 6DD, 6DE, 6DF, 6DG, 6DH, 6DI, 6DJ, 6DK, 6DL, 6DM, 6DN, 6DO, 6DP, 6DQ, 6DR, 6DS, 6DT, 6DU, 6DV, 6DW, 6DX, 6DY, 6DZ, 6EA, 6EB, 6EC, 6ED, 6EE, 6EF, 6EG, 6EH, 6EI, 6EJ, 6EK, 6EL, 6EM, 6EN, 6EO, 6EP, 6EQ, 6ER, 6ES, 6ET, 6EU, 6EV, 6EW, 6EX, 6EY, 6EZ, 6FA, 6FB, 6FC, 6FD, 6FE, 6FF, 6FG, 6FH, 6FI, 6FJ, 6FK, 6FL, 6FM, 6FN, 6FO, 6FP, 6FQ, 6FR, 6FS, 6FT, 6FU, 6FV, 6FW, 6FX, 6FY, 6FZ, 6GA, 6GB, 6GC, 6GD, 6GE, 6GF, 6GG, 6GH, 6GI, 6GJ, 6GK, 6GL, 6GM, 6GN, 6GO, 6GP, 6GQ, 6GR, 6GS, 6GT, 6GU, 6GV, 6GW, 6GX, 6GY, 6GZ, 6HA, 6HB, 6HC, 6HD, 6HE, 6HF, 6HG, 6HH, 6HI, 6HJ, 6HK, 6HL, 6HM, 6HN, 6HO, 6HP, 6HQ, 6HR, 6HS, 6HT, 6HU, 6HV, 6HW, 6HX, 6HY, 6HZ, 6IA, 6IB, 6IC, 6ID, 6IE, 6IF, 6IG, 6IH, 6IJ, 6IK, 6IL, 6IM, 6IN, 6IO, 6IP, 6IQ, 6IR, 6IS, 6IT, 6IU, 6IV, 6IW, 6IX, 6IY, 6IZ, 6JA, 6JB, 6JC, 6JD, 6JE, 6JF, 6JG, 6JH, 6JI, 6JJ, 6JK, 6JL, 6JM, 6JN, 6JO, 6JP, 6JQ, 6JR, 6JS, 6JT, 6JU, 6JV, 6JW, 6JX, 6JY, 6JZ, 6KA, 6KB, 6KC, 6KD, 6KE, 6KF, 6KG, 6KH, 6KI, 6KJ, 6KK, 6KL, 6KM, 6KN, 6KO, 6KP, 6KQ, 6KR, 6KS, 6KT, 6KU, 6KV, 6KW, 6KX, 6KY, 6KZ, 6LA, 6LB, 6LC, 6LD, 6LE, 6LF, 6LG, 6LH, 6LI, 6LJ, 6LK, 6LL, 6LM, 6LN, 6LO, 6LP, 6LQ, 6LR, 6LS, 6LT, 6LU, 6LV, 6LW, 6LX, 6LY, 6LZ, 6MA, 6MB, 6MC, 6MD, 6ME, 6MF, 6MG, 6MH, 6MI, 6MJ, 6MK, 6ML, 6MM, 6MN, 6MO, 6MP, 6MQ, 6MR, 6MS, 6MT, 6MU, 6MV, 6MW, 6MX, 6MY, 6MZ, 6NA, 6NB, 6NC, 6ND, 6NE, 6NF, 6NG, 6NH, 6NI, 6NJ, 6NK, 6NL, 6NM, 6NN, 6NO, 6NP, 6NQ, 6NR, 6NS, 6NT, 6NU, 6NV, 6NW, 6NX, 6NY, 6NZ, 6OA, 6OB, 6OC, 6OD, 6OE, 6OF, 6OG, 6OH, 6OI, 6OJ, 6OK, 6OL, 6OM, 6ON, 6OO, 6OP, 6OQ, 6OR, 6OS, 6OT, 6OU, 6OV, 6OW, 6OX, 6OY, 6OZ, 6PA, 6PB, 6PC, 6PD, 6PE, 6PF, 6PG, 6PH, 6PI, 6PJ, 6PK, 6PL, 6PM, 6PN, 6PO, 6PP, 6PQ, 6PR, 6PS, 6PT, 6PU, 6PV, 6PW, 6PX, 6PY, 6PZ, 6QA, 6QB, 6QC, 6QD, 6QE, 6QF, 6QG, 6QH, 6QI, 6QJ, 6QK, 6QL, 6QM, 6QN, 6QO, 6QP, 6QQ, 6QR, 6QS, 6QT, 6QU, 6QV, 6QW, 6QX, 6QY, 6QZ, 6RA, 6RB, 6RC, 6RD, 6RE, 6RF, 6RG, 6RH, 6RI, 6RJ, 6RK, 6RL, 6RM, 6RN, 6RO, 6RP, 6RQ, 6RR, 6RS, 6RT, 6RU, 6RV, 6RW, 6RX, 6RY, 6RZ, 6SA, 6SB, 6SC, 6SD, 6SE, 6SF, 6SG, 6SH, 6SI, 6SJ, 6SK, 6SL, 6SM, 6SN, 6SO, 6SP, 6SQ, 6SR, 6SS, 6ST, 6SU, 6SV, 6SW, 6SX, 6SY, 6SZ, 6TA, 6TB, 6TC, 6TD, 6TE, 6TF, 6TG, 6TH, 6TI, 6TJ, 6TK, 6TL, 6TM, 6TN, 6TO, 6TP, 6TQ, 6TR, 6TS, 6TT, 6TU, 6TV, 6TW, 6TX, 6TY, 6TZ, 6UA, 6UB, 6UC, 6UD, 6UE, 6UF, 6UG, 6UH, 6UI, 6UJ, 6UK, 6UL, 6UM, 6UN, 6UO, 6UP, 6UQ, 6UR, 6US, 6UT, 6UU, 6UV, 6UW, 6UX, 6UY, 6UZ, 6VA, 6VB, 6VC, 6VD, 6VE, 6VF, 6VG, 6VH, 6VI, 6VJ, 6VK, 6VL, 6VM, 6VN, 6VO, 6VP, 6VQ, 6VR, 6VS, 6VT, 6VU, 6VV, 6VW, 6VX, 6VY, 6VZ, 6WA, 6WB, 6WC, 6WD, 6WE, 6WF, 6WG, 6WH, 6WI, 6WJ, 6WK, 6WL, 6WM, 6WN, 6WO, 6WP, 6WQ, 6WR, 6WS, 6WT, 6WU, 6WV, 6WW, 6WX, 6WY, 6WZ, 6XA, 6XB, 6XC, 6XD, 6XE, 6XF, 6XG, 6XH, 6XI, 6XJ, 6XK, 6XL, 6XM, 6XN, 6XO, 6XP, 6XQ, 6XR, 6XS, 6XT, 6XU, 6XV, 6XW, 6XX, 6XY, 6XZ, 6YA, 6YB, 6YC, 6YD, 6YE, 6YF, 6YG, 6YH, 6YI, 6YJ, 6YK, 6YL, 6YM, 6YN, 6YO, 6YP, 6YQ, 6YR, 6YS, 6YT, 6YU, 6YV, 6YW, 6YX, 6YY, 6YZ, 6ZA, 6ZB, 6ZC, 6ZD, 6ZE, 6ZF, 6ZG, 6ZH, 6ZI, 6ZJ, 6ZK, 6ZL, 6ZM, 6ZN, 6ZO, 6ZP, 6ZQ, 6ZR, 6ZS, 6ZT, 6ZU, 6ZV, 6ZW, 6ZX, 6ZY, 6ZZ.

Surveyor-General's Office,  
Colombo, December 4, 1914.

Scale of 16 Chains to an Inch.

G. K. THORNHILL,  
for Acting Surveyor-General.

May 20, 1915.

T. G. WILLET,  
Special Officer.

## Uva S. O. No. 1,964.

Order under Section 4, Sub-section (1), of "The Waste Lands Ordinances of 1897, 1899, 1900, and 1903,"  
admitting Lands to be Private Property.

In the matter of the lands commonly called or known as Hapurodehena, Garandiellawattehena, &c., situate in the village of Ankada, in the Kandukara korale of the Buttala division, in the Province of Uva, and of "The Waste Lands Ordinances of 1897, 1899, 1900, and 1903."

WHEREAS in pursuance of section 1 of the said Ordinances it was duly notified on January 31, 1913, that if no claim to the lands commonly called or known as Hapurodehena, Garandiellawattehena, &c., situate in the village of Ankada, in the Kandukara korale of the Buttala division, in the Province of Uva, containing in extent 16 acres and 3 roods, and shown as lots 1, 5, 35, and 36 in preliminary plan 218 and in the annexed diagram, was made to John Murray Davies, Special Officer appointed under section 28 of the said Ordinances, within the period of three months from the date specified in such notice, such lands would be declared the property of the Crown, and dealt with on account of the Crown (*vide* Notice No. 4,731):

And whereas Ankada Mudiyansele Siyambalagahawatte Walawwe Sudu Banda, *ex-Korala*, made claim thereto, and I, John Murray Davies, Special Officer appointed under section 28 of the said Ordinances, made due inquiry into such claim, I, with the consent of His Excellency the Governor, do hereby admit the claim of the said claimant to the said lands, as more fully described herein below, under section 4, sub-section (1), of the said Ordinances.

*Description of the Lands referred to.*

The following lots situated in the village of Ankada, in the Kandukara korale of the Buttala division, in the Province of Uva, as described in the annexed diagram:—

I.—Preliminary plan 218.		
Lot.	Name of Land.	Extent, A. R. P.
1	Hapurodehena	0 2 15

and bounded as follows: on the north by Nidanwalawattakandura (the village limit of Pallewaradola); on the east by a Gansabhawa road; on the south by Mellekandurepatana to be declared the property of the Crown under the Waste Lands Ordinances; on the west by Hapurodegommana to be declared the property of the Crown under the Waste Lands Ordinances.



Surveyor-General's Office,  
Colombo, February 24, 1915.

Scale of 8 Chains to an Inch.

G. K. THORNHILL,  
for Surveyor-General.

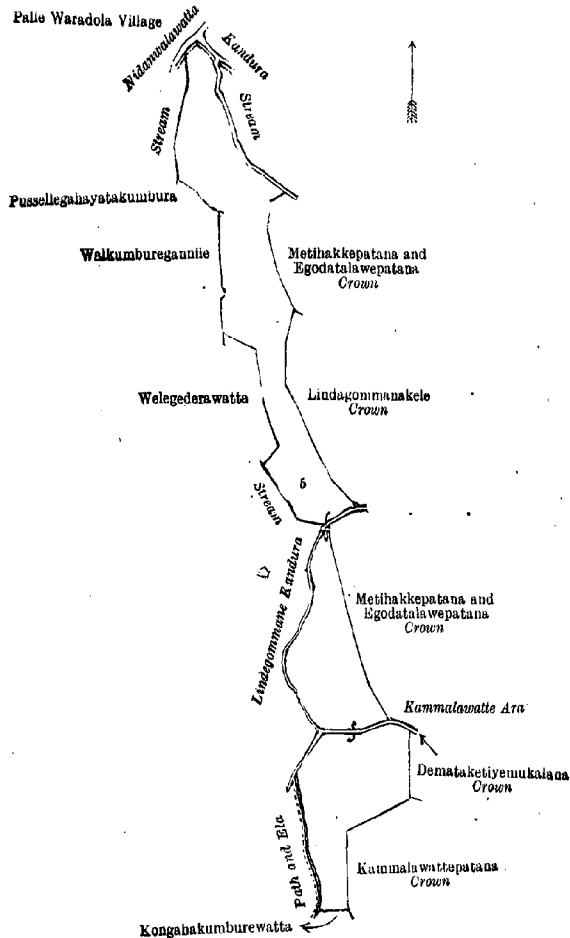
II.—Preliminary plan 218.		
Lot.	Name of Land.	Extent, A. R. P.
5	Garandiellawattahena, &c.	10 2 33

(Exclusive of the streams passing through the land.)

and bounded as follows: on the north by the village limit of Pallewaradola (the Nidanwalawattakandura); on the east by a stream, Metihakkepatana and Egodatalawopatana to be declared the property of the Crown under the Waste Lands Ordinances, Lindagommanakele to be declared the property of the Crown under the Waste Lands Ordinances, Lindagommanakandura, Metihakkepatana, and Egodatalawopatana to be declared the property of the Crown under the Waste Lands Ordinances, the Kammalawatteara, Demataketiyemukalana to be declared the property of the Crown under the Waste Lands Ordinances, Kammalawattepatana to be declared the property of the Crown under the Waste Lands Ordinances; on the south by Kongahakumburewatta claimed by Gallabagedera Suwanda; on the west by a path, an ela, the Lindagommanakandura, a stream, Welegederawatta claimed by Ankada Jayawardana Konara Mudiyansele Sudu Banda, *ex-Korala*, Walkumburegannile claimed by ditto, Puselleghayatakumbura claimed by the Ankada temple, a stream.

[For Diagram see page 1088.]

III.—Preliminary plan 218.		
Lot.	Name of Land.	Extent, A. R. P.
35	Pahalawattekele	0 2 20
36	Hapugahawattendakonewatta and Hapugahawatteudakonchena	4 3 12
		(Exclusive of the streams passing through the land.)
		5 1 32

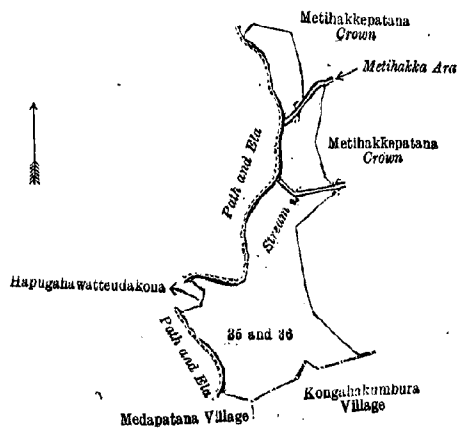


Surveyor-General's Office,  
Colombo, February 24, 1915.

Scale of 8 Chains to an Inch.

G. K. THORNHILL,  
for Surveyor-General.

and bounded as follows : on the north by Metihakkepatana to be declared the property of the Crown under the Waste Lands Ordinances, the Metihakka-ara ; on the east by Metihakkepatana to be declared the property of the Crown under the Waste Lands Ordinances ; on the south by the village limits of Kongahakumbura and Medapatana, a path, an ela ; on the west by Hapugahawatteudakona claimed by Ankada Jayawardana Konara Mudiyanselege Sudu Banda, ex-Korala, a path, an ela.



Surveyor-General's Office,  
Colombo, February 24, 1915.

Scale of 8 Chains to an Inch.

G. K. THORNHILL,  
for Surveyor-General.

March 11, 1915.

J. M. DAVIES,  
Special Officer.



## Uva S. O. No. 1,965.

Order under Section 4, Sub-section (1), of "The Waste Lands Ordinances of 1897, 1899, 1900, and 1903,"  
admitting Lands to be Private Property.

In the matter of the lands commonly called or known as Keenagahawattehena, Mellakandurehenyaya, &c., situate in the village of Ankada, in the Kandukara korale of the Buttala division, in the Province of Uva, and of "The Waste Lands Ordinances of 1897, 1899, 1900, and 1903."

WHEREAS in pursuance of section 1 of the said Ordinances it was duly notified on January 31, 1913, that if no claim to the lands commonly called or known as Keenagahawattehena, Mellakandurehenyaya, &c., situate in the village of Ankada, in the Kandukara korale of the Buttala division, in the Province of Uva, containing in extent 33 acres 1 rood and 7 perches, and shown as lots 12, 14, 16, 19, 22, 25, 26 in preliminary plan 218, and in the annexed diagrams, was made to John Murray Davies, Special Officer appointed under section 28 of the said Ordinances, within the period of three months from the date specified in such notice, such lands would be declared the property of Crown, and dealt with on account of the Crown (*vide* Notice No. 4,731):

And whereas Pahala Walawwe Ankada Mudiyansele Kiriwante Gamarala made claim thereto, and I, John Murray Davies, Special Officer appointed under section 28 of the said Ordinances, made due inquiry into such claim, I, with the consent of His Excellency the Governor, do hereby admit the claim of the said claimant to the said lands, as more fully described herein below, under section 4, sub-section (1), of the said Ordinances.

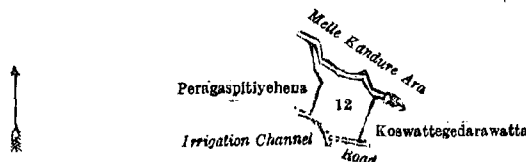
*Description of the Lands referred to.*

The following lots situated in the village of Ankada, in the Kandukara korale of the Buttala division, in the Province of Uva, as described in the annexed diagrams:—

## I.—Preliminary plan 218.

Lot.	Name of Land.	Extent, A. R. P.
12	Keenagahawattehena	0 2 26

and bounded as follows: on the north by Mellekandura-ara; on the east by Koswattede-gedarawatta claimed by Ankada Jayawardana Konara Mudiyansele Sudu Banda, *ex-Korala*; on the south by a road, irrigation channel; on the west by Peragaspiyehena claimed by Gallambagedera Suwanda.



Surveyor-General's Office,  
Colombo, February 24, 1915.

Scale of 8 Chains to an Inch.

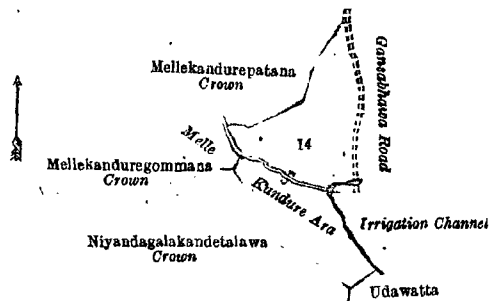
G. K. THORNHILL,  
for Surveyor-General.

## II.—Preliminary plan 218.

Lot.	Name of Land.	Extent, A. R. P.
14	Mellakandurehenyaya	3 2 27

(Exclusive of the Mellakandura-ara passing through the land.)

and bounded as follows: on the north by Mellakandurepatana to be declared the property of the Crown under the Waste Lands Ordinances; on the east by a Gansabhawa road, irrigation channel; on the south by Udawatta claimed by Pahala Walawwe Kiriwante Gamarala and another, Niyandagalakandelawa to be declared the property of the Crown under the Waste Lands Ordinances; on the west by Niyandagalakandelawa to be declared the property of the Crown under the Waste Lands Ordinances, Mellakanduregommana to be declared the property of the Crown under the Waste Lands Ordinances, Mellakandure-ara.



Surveyor-General's Office,  
Colombo, February 24, 1915.

Scale of 8 Chains to an Inch.

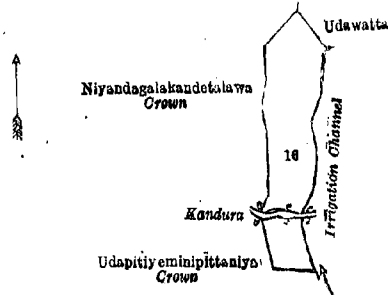
G. K. THORNHILL,  
for Surveyor-General.

## III.—Preliminary plan 218.

Lot.	Name of Land.	Extent, A. R. P.
16	Udawattehena and Kalubatuwewehena	2 2 19

(Exclusive of the kandura passing through the land.)

and bounded as follows: on the north by Niyandagalakandetalawa to be declared the property of the Crown under the Waste Lands Ordinances, Udawatta claimed by Pahalawalawwe Kiriwante Gamarala and another; on the east by the irrigation channel; on the south by the Udapitiyeminipittaniya to be declared the property of the Crown under the Waste Lands Ordinances; on the west by Niyandagalakandetalawa to be declared the property of the Crown under the Waste Lands Ordinances.



Surveyor-General's Office,  
Colombo, February 24, 1915.

Scale of 8 Chains to an Inch.

G. K. THORNHILL,  
for Surveyor-General.

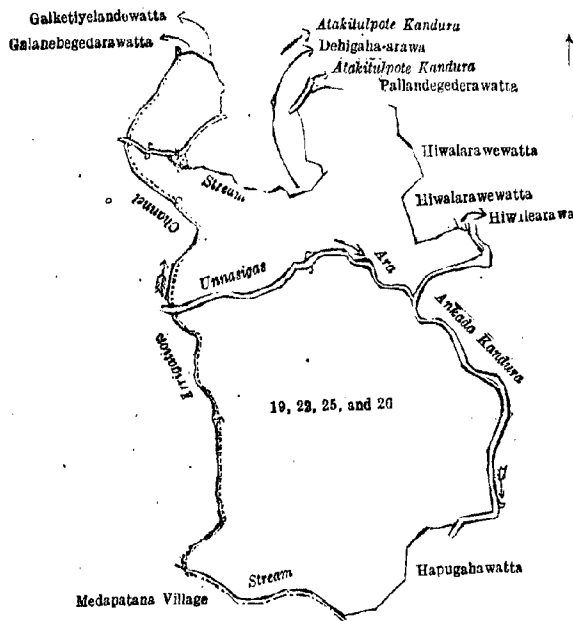
IV.—Preliminary plan 218.

Lot.	Name of Land.	Extent, A. R. P.
19 ..	Helagederawattehena and Galketiylalandehenyaya ..	21 1 25
22 ..	Galketiylalandepatana ..	3 2 9
25 ..	Galketiylalandehena ..	0 1 37
26 ..	Galketiylalandepatana ..	0 3 24

(Exclusive of the streams passing through the land.)

26 1 15

and bounded as follows: on the north by Galambegedarawatta claimed by Pahalawalawwe Kiriwante Gamarala, Galketiylandewatta claimed by Pahalawalawwe Kiriwante Gamarala, the Atakitulpotekandura, Dehigaha-arawa claimed by Ankada Jayawardana Konara Mudiyansele Sudu Banda, ex-Korala, a stream, Dehigaha-arawa claimed by Ankada Jayawardana Konara Mudiyansele Sudu Banda, ex-Korala, the Atakitulpotakandura, Pallandegedarawatta claimed by Ankada Vihare; on the east by Hiwalaraewatta claimed by Ankada Vihare, Hiwalaraewatta claimed by Ankada Vihare, the Ankadakandura; on the south Hapugahawatta claimed by Pahalawalawwe Kiriwante Gamarala, a stream (village limit of Medapatana); on the west by irrigation channel.



Surveyor-General's Office,  
Colombo, February 24, 1915.

Scale of 8 Chains to an Inch.

G. K. THORNHILL,  
for Surveyor-General.

March 11, 1915.

J. M. DAVIES,  
Special Officer.

## Uva S. O. No. 1,966.

## Order under Sections 2 and 4, Sub-section (1), of "The Waste Lands Ordinances of 1897, 1899, 1900, and 1903," declaring Lands to be Crown Property.

In the matter of the lands commonly called or known as Hapurodegommana and Mellekanduregommana, &c., situate in the village of Ankada, in the Kandukara korale of the Buttala division, in the Province of Uva, and of "The Waste Lands Ordinances of 1897, 1899, 1900, and 1903."

WHEREAS in pursuance of section 1 of the said Ordinances it was duly notified on January 31, 1913, that if no claim to the lands commonly called or known as Hapurodegommana and Mellekanduregommana, &c., situate in the village of Ankada, in the Kandukara korale of the Buttala division, in the Province of Uva, containing in extent 285 acres 2 roods and 3 perches, and shown as lots 2, 6, 15, 17, 18, 21, 41, 42, 43, 44, 7, 8, 9, 30, 31, 32, 33, and 34 in preliminary plan 218, as described in the annexed diagrams, was made to John Murray Davies, Special Officer appointed under section 28 of the said Ordinances, within the period of three months from the date specified in such notice, such lands would be declared the property of the Crown, and dealt with on account of the Crown (*vide* Notice No. 4,731):

And whereas Pahala Walawwe Ankada Mudiyansele Kiriwante Gamarala made claim to the above-mentioned lot 17, and came to an agreement dated June 7, 1913, whereby in consideration of being declared the owner of lots 12, 14, 16, 19, 22, 25, and 26 on the same block survey preliminary plan, and in consideration of lot 13 being admitted private outside the Waste Lands Ordinances, he withdrew his claim to the said lot 17, and whereas no claim was made to the above-mentioned lots 2, 6, 15, 18, 21, 41, 42, 43, 44, 7, 8, 9, 30, 31, 32, 33, 34 or to any interest therein within the said period of three months, I, John Murray Davies, Special Officer appointed under section 28 of the said Ordinances, under and by virtue of the powers vested in me in that behalf by section 4 of the said Ordinances, do hereby on March 11, 1915, order and declare under sections 2 and 4, sub-section (1), of the said Ordinances, that the said lands, as more fully described herein below, are the property of the Crown.

*Description of the Lands referred to.*

The following lots situated in the village of Ankada, in the Kandukara korale of the Buttala division, in the Province of Uva, as described in the annexed diagrams:—

## I.—Preliminary plan 218.

Lot.	Name of Land.	Extent, A. R. P.	Lot.	Name of Land.	Extent, A. R. P.
2	Hapurodegommana and Mellekanduregommana	12 2 13	21	Patangiketiyekela	3 3 8
6	Mellekandurepatana	2 2 26	41	Do.	0 3 5
15	Niyandagelakandetalawa and Uda-pitiyaminipittaniya	147 2 35	42	Do.	3 2 15
17	Etakitulpotahena	0 3 9	43	Koswattearawehena	3 1 37
18	Etakitulpotakele	4 3 21	44	Galgelandekela and Ammunemukalana	1 2 16
					181 3 25

and bounded as follows: on the north by the village limit of Pallearadola (Nidanwalawattakandura); on the east by Hapurodehena to be declared the property of Ankada Mudiyansele Siyambalagahawatte Walawwe Sudu Banda, *ex-Korala*, under the Waste Lands Ordinances, a Gansabhawa road, Mellekandurehenyaya to be declared the property of Pahala Walawwe Ankada Mudiyansele Kiriwante Gamarala under the Waste Lands Ordinances, Mellekandure-ara, Mellekandurehenyaya to be declared the property of Pahala Walawwe Ankada Mudiyansele Kiriwante Gamarala under the Waste Lands Ordinances, Udawatta claimed by Pahala Walawwe Kiriwante Gamarala and another, Udawattchena and Kalubatuwawehena to be declared the property of Pahala Walawwe Ankada Mudiyansele Kiriwante Gamarala under the Waste Lands Ordinances, Daliyankandura, Udawattchena and Kalubatuwawehena to be declared the property of Pahala Walawwe Ankada Mudiyansele Kiriwante Gamarala under the Waste Lands Ordinances, irrigation channel, Atakitulpotekandura, an ela, irrigation channel, Unnasigasara, irrigation channel, an ela, the village limit of Medapatana (irrigation channel), part of Kotamudune-oya (the village limit of Galkalugolla); on the south by a part of Kotamudune-oya (the village limit of Galkalugolla), the village limit of Kotamuduna; on the west by the village limits of Kotamuduna and Amunumulla.

[For Diagram see page 1092.]

## II.—Preliminary plan 218.

Lot.	Name of Land.	Extent, A. R. P.	Lot.	Name of Land.	Extent, A. R. P.
7	Metihakkapatana and Egodatalawepatana	74 0 12	32	Kitullandehena <i>alias</i> Demataketiyahena	1 0 1
8	Lindagommanakele	8 2 28	33	Kitullandekela	6 0 14
9	Demataketiyemukalana	3 3 23	34	Do.	1 0 31
30	Kammalawattepatana	5 3 2			
31	Kongahakumburawattchena, Kamatagodahena, Kitullandehena	2 3 27			103 2 18

and bounded as follows: on the north by the village limit of Pallearadola (Nidanwalawattakandura); on the east and south by the village limit of Kongahakumbura; on the west by Hapugahawatteudakonewatta and Hapugahawatteudakonehena to be declared the property of Ankada Mudiyansele Siyambalagahawatta Walawwe Sudu Banda, *ex-Korala*, under the Waste Lands Ordinances, Metihakka-ara, Pahalawattekele to be declared the property of Ankada Mudiyansele Siyambalagahawatta Walawwe Sudu Banda, *ex-Korala*, under the Waste Lands Ordinances, ela and path, Kamathgoda-ara, ela and path, Kongahakumburewatta claimed by Gallambagedera Suwanda, Garandilowattchena, &c., to be declared the property of Ankada Mudiyansele Siyambalagahawatta Walawwe Sudu Banda, *ex-Korala*, under the Waste Lands Ordinances, Kammalawatte-ara, Garandilowattchena, &c., to be declared the property of Ankada Mudiyansele Siyambalagahawatte Walawwe Sudu Banda, *ex-Korala*, under the Waste Lands Ordinances, Lindagommanakandura, Garandilowattchena, &c., to be declared the property of Ankada Mudiyansele Siyambalagahawatta Walawwe Sudu Banda, *ex-Korala*, under the Waste Lands Ordinances, a kandura, Garandilohena sold to Ankada Mudiyansele Siyambalagahawatte Walawwe Sudu Banda, *ex-Korala*, under the Waste Lands Ordinances.

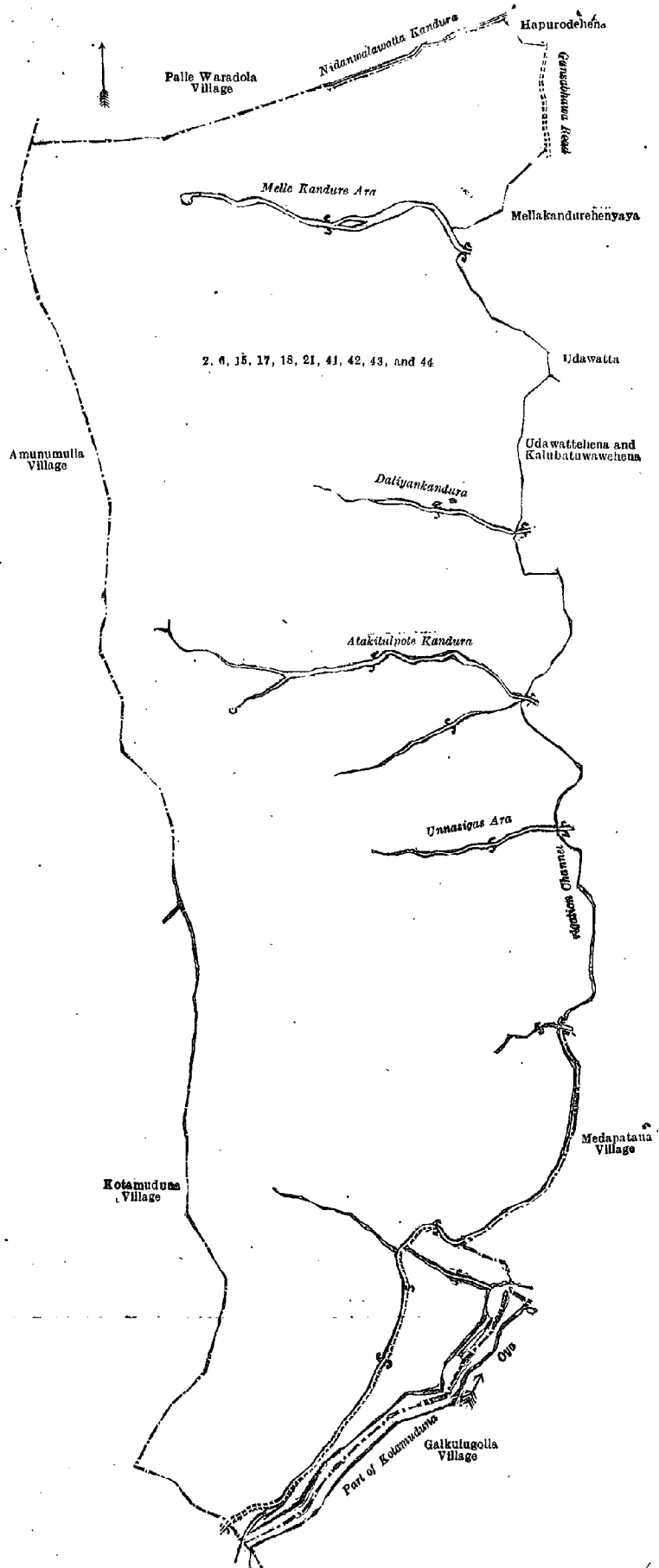
[For Diagram see page 1093.]

## Kegalla S. O. No. 122.

## Order under Section 4, Sub-section (1), of "The Waste Lands Ordinances of 1897, 1899, 1900, and 1903."

In the matter of the land commonly called or known as Dembattewalgalawatta, situate in the village of Hinabowa, in the Kinigoda korale of the Kegalla District, in the Province of Sabaragamuwa, and of "The Waste Lands Ordinances of 1897, 1899, 1900, and 1903."

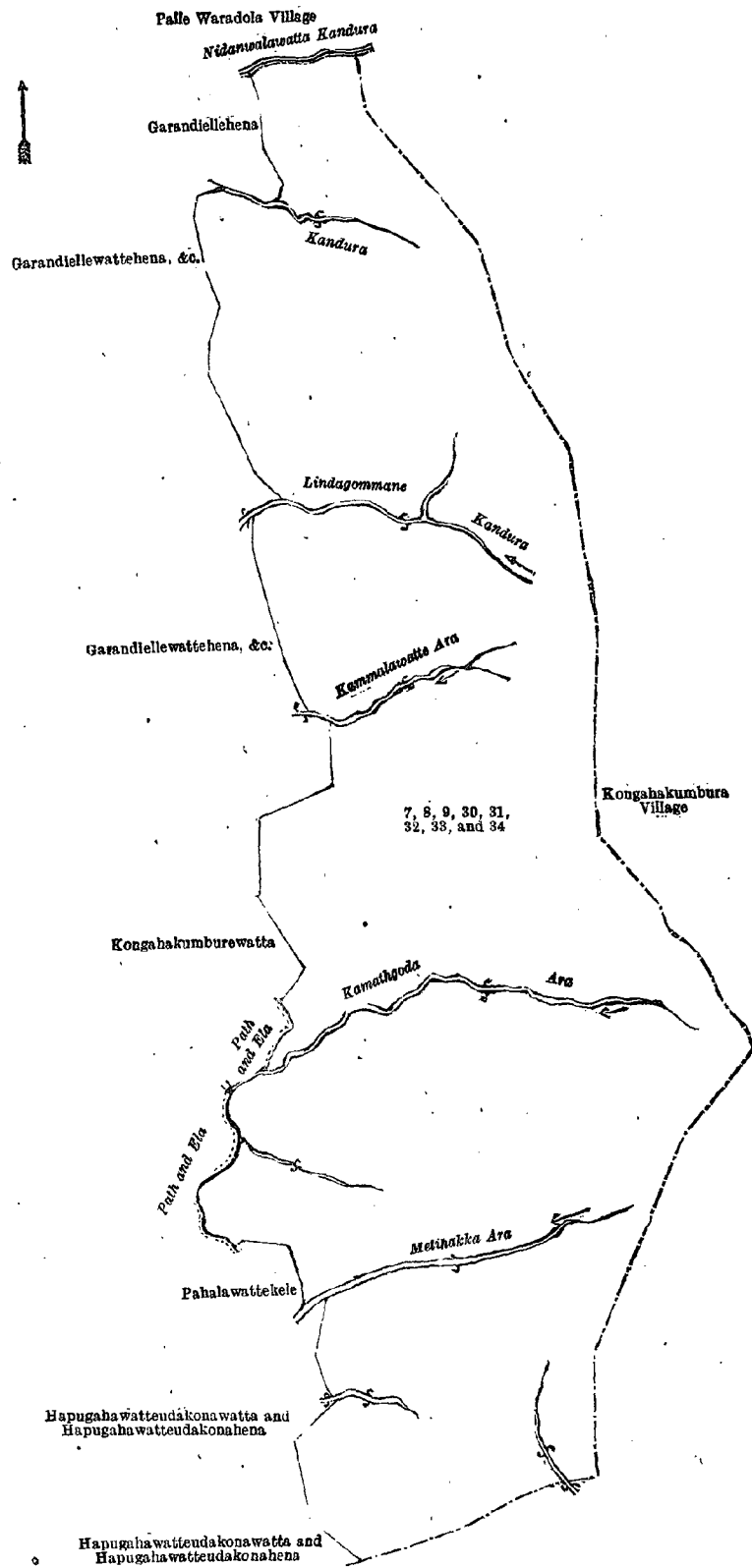
WHEREAS in pursuance of section 1 of the said Ordinances it was duly declared and notified on April 18, 1913, that if no claim to the land commonly called or known as Dembattewalgalawatta, situate in the village of Hinabowa, in the Kinigoda korale of Kegalla District, in the Province of Sabaragamuwa, containing in extent 1 acre 1 rood and 23 perches, and shown as lot 24 in preliminary plan 104 and in the annexed diagram, was made to Ralph Marcus Meaburn Worsley, Special Officer appointed under section 28 of the said Ordinances, within the period of three months from the date specified in the said notice, such land would be declared the property of the Crown, and dealt with on account of the Crown (*vide* Notice No. 4,833):



Surveyor-General's Office,  
Colombo, February 24, 1915.

Scale of 8 Chains to an Inch.

G. K. THORNHILL,  
for Surveyor-General.



Surveyor-General's Office,  
Colombo, February 24, 1915.

Scale of 8 Chains to an Inch.

G. K. THORNHILL,  
for Surveyor-General.

March 11, 1915.

J. M. DAVIES,  
Special Officer.

D 6

And whereas Patakarallagedara Mudalihamy made claim thereto, and Ralph Marcus Meaburn Worsley, Special Officer appointed under section 28 of the said Ordinances, made due inquiry into such claim, and whereas the said claimant and the said Ralph Marcus Meaburn Worsley, Special Officer, with the consent of His Excellency the Governor, came to an agreement in writing dated January 13, 1914, concerning the said land, under section 4, sub-section (1), of the said Ordinances, whereby it was agreed that the said claimant should be declared the purchaser of the said land upon payment, on or before April 13, 1914, to the Assistant Government Agent at Kegalla, or to the Settlement Officer of a sum of Rupees Twenty-three only (Rs. 23), as the purchaser amount of the said land, and whereas the said amount has been duly paid by the said claimant, he is hereby, in pursuance of the agreement afore-mentioned, declared to be the purchaser of the said land, as more fully described herein below.

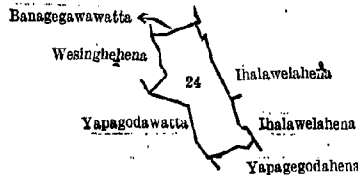
*Description of the Land referred to.*

The following lot situated in the village of Hinabowa, in the Kinigoda korale of the Kegalla District, in the Province of Sabaragamuwa, as described in the annexed diagram:—

Preliminary plan 104.

Lot.	Name of Land.	Extent, A. R. P.
24	Dembattewalgalawatta	1 1 23

and bounded as follows: on the north by Banagegawawatta sold to Malawita Rallagedara Bandirala Vidane under the Waste Lands Ordinances; on the east by Ihalawelahena (private), Ihalawalahena sold to Polwattaralagedara Mudiane and four others under the Waste Lands Ordinances; on the south by Yapagegodahena sold to Dahanakaralagedara Punchirala Vedarala under the Waste Lands Ordinances; on the west by Yapagodawatta claimed by Dahanakaralalage Punchirala Vedarala, Wesinghehena sold by the Crown.



Surveyor-General's Office,  
Colombo, August 15, 1914.

Scale of 8 Chains to an Inch.

G. K. THORNHILL,  
for Acting Surveyor-General.

T. G. WILLETT,  
Special Officer.

March 11, 1915.

**Kegalla S. O. No. 123.**

**Order under Section 4, Sub-section (1), of "The Waste Lands Ordinances of 1897, 1899, 1900, and 1903."**

In the matter of the land commonly called or known as Pondawelatennahena, situate in the village of Hinabowa, in the Kinigoda korale of the Kegalla District, in the Province of Sabaragamuwa, and of "The Waste Lands Ordinances of 1897, 1899, 1900, and 1903."

WHEREAS in pursuance of section 1 of the said Ordinances it was duly declared and notified on April 18, 1913, that if no claim to the land commonly called or known as Pondawelatennahena, situate in the village of Hinabowa, in the Kinigoda korale of the Kegalla District, in the Province of Sabaragamuwa, containing in extent 4 acres 3 roods and 12 perches, and shown as lot 30 in preliminary plan 104 and in the annexed diagram, was made to Ralph Marcus Meaburn Worsley, Special Officer appointed under section 28 of the said Ordinances, within the period of three months from the date specified in the said notice, such land would be declared the property of the Crown, and dealt with on account of the Crown (*vide* Notice No. 4,833):

And whereas Richard Steuart Pieris made claim thereto, and Ralph Marcus Meaburn Worsley, Special Officer, appointed under section 28 of the said Ordinances, made due inquiry into such claim, and whereas the said claimant and the said Ralph Marcus Meaburn Worsley, Special Officer, with the consent of His Excellency the Governor, came to an agreement in writing dated January 12, 1914, concerning the said land, under section 4, sub-section (1), of the said Ordinances, whereby it was agreed that the said claimant should be declared the purchaser of the said land upon payment to the Settlement Officer of a sum of Rupees Seventy-seven and Cents Fifty only (Rs. 77.50), as the purchase amount of the said land, and whereas the said amount has been duly paid by the said claimant, he is hereby, in pursuance of the agreement afore-mentioned, declared to be the purchaser of the said land, as more fully described herein below.

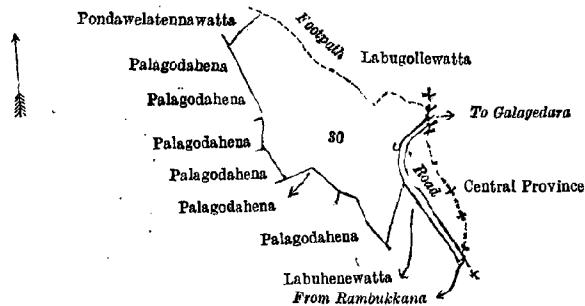
*Description of the Land referred to.*

The following lot situated in the village of Hinabowa, in the Kinigoda korale of the Kegalla District, in the Province of Sabaragamuwa, as described in the annexed diagram:—

Preliminary plan 104.

Lot.	Name of Land.	Extent, A. R. P.
30	Pondawelatennahena	4 3 12

and bounded as follows: on the north by Pondawelatennawatta sold to Avanna Ana Ismail under the Waste Lands Ordinances, a footpath (Labugollewatta claimed by Mr. Pieris); on the east by the boundary of the Central Province, the road to Galagedara, the boundary of the Central Province; on the south by the road from Rambukkana, Labuhena-watta claimed by Thelenis Kankanama of Kadigamuwa, Palagodahena sold to Balasuri Lekamalago Menikhamy, Palagodahena sold to Dahanakaralagedara Punchirala Vedarala under the Waste Lands Ordinances; on the west by Palagodahena sold by the Crown, Palagodahena sold to Hinabowe Egolaralalage Kirimenika and another under the Waste Lands Ordinances, Palagodahena sold to Ekenekgedara Punchi Menika under the Waste Lands Ordinances, and Palagodahena sold to Panalalagedara Appuhamy under the Waste Lands Ordinances.



Surveyor-General's Office,  
Colombo, August 15, 1914.

Scale of 8 Chains to an Inch.

G. K. THORNHILL,  
for Acting Surveyor-General.

March 11, 1915.

T. G. WILLETT,  
Special Officer.

**Kegalla S. O. No. 124.**

**Order under Section 4, Sub-section (1), of "The Waste Lands Ordinances of 1897, 1899, 1900, and 1903."**

In the matter of the land commonly called or known as Galgodehena, situate in the village of Hinabowa, in the Kinigoda korale of the Kegalla District, in the Province of Sabaragamuwa, and of "The Waste Lands Ordinances of 1897, 1899, 1900, and 1903."

WHEREAS in pursuance of section 1 of the said Ordinances it was duly declared and notified on April 18, 1913, that if no claim to the land commonly called or known as Galgodehena, situate in the village of Hinabowa, in the Kinigoda korale of the Kegalla District, in the Province of Sabaragamuwa, containing in extent 32 perches, and shown as lot 24B in preliminary plan 104 and in the annexed diagram, was made to Ralph Marcus Meaburn Worsley, Special Officer appointed under section 28 of the said Ordinances, within the period of three months from the date specified in the said notice, such land would be declared the property of the Crown, and dealt with on account of the Crown (*vide* Notice No. 4,833):


And whereas Ekanakgedara Ukku Banda made claim thereto, and Ralph Marcus Meaburn Worsley, Special Officer appointed under section 28 of the said Ordinances, made due inquiry into such claim, and whereas the said claimant and the said Ralph Marcus Meaburn Worsley, Special Officer, with the consent of His Excellency the Governor, came to an agreement in writing dated January 12, 1914, concerning the said land, under section 4, sub-section (1), of the said Ordinances, whereby it was agreed that the said claimant should be declared the purchaser of the said land upon payment to the Settlement Officer of a sum of Rupees Four and Cents Twenty only (Rs. 4.20), as the purchase amount of the said land, and whereas the said amount has been paid by the said claimant, he is hereby, in pursuance of the agreement aforementioned, declared to be the purchaser of the said land, as more fully described herein below.

*Description of the Land referred to.*

The following lot situated in the village of Hinabowa, in the Kinigoda korale of the Kegalla District, in the Province of Sabaragamuwa, as described in the annexed diagram:—

Lot.	Name of Land.	Preliminary plan 104.	Extent, A. R. P.
24B	Galgodehena	.. .. .	0 0 32

and bounded as follows: on the north and east by Ihalawelawatta *alias* Dematawalgalewatta sold by the Crown, T. P. 303,146; on the south by Banagegawawatta sold to Malawita Rallagedeara Bandirala, Vidane, under the Waste Lands Ordinances; on the west by Galgodehena sold to Eknakgedara Appuhamy under the Waste Lands Ordinances.



Surveyor-General's Office,  
Colombo, August 15, 1914.

Scale of 8 Chains to an Inch.

G. K. THORNHILL,  
Acting Surveyor-General.

March 11, 1915.

T. G. WILLETT,  
Special Officer.

**Kegalla S. O. No. 125.**

**Order under Section 4, Sub-section (1), of "The Waste Lands Ordinances of 1897, 1899, 1900, and 1903."**

In the matter of the land commonly called or known as Pondawelatennahena, situate in the village of Hinabowa, in the Kinigoda korale of the Kegalla District, in the Province of Sabaragamuwa, and of "The Waste Lands Ordinances of 1897, 1899, 1900, and 1903."

WHEREAS in pursuance of section 1 of the said Ordinances it was duly declared and notified on April 18, 1913, that if no claim to the land commonly called or known as Pondawelatennahena, situate in the village of Hinabowa, in the Kinigoda korale of the Kegalla District, in the Province of Sabaragamuwa, containing in extent 2 roods and 6 perches, and shown as lot 30C in preliminary plan 104 and in the annexed diagram, was made to Ralph Marcus Meaburn Worsley, Special Officer appointed under section 28 of the said Ordinances, within the period of three months from the date specified in the said notice, such land would be declared the property of the Crown, and dealt with on account of the Crown (*vide* Notice No. 4,833):

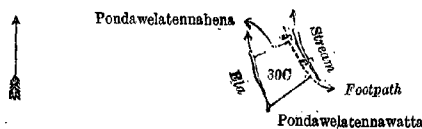
And whereas Dahanakralage Siyatu made claim thereto, and Ralph Marcus Meaburn Worsley, Special Officer appointed under section 28 of the said Ordinances, made due inquiry into such claim, and whereas the said claimant and the said Ralph Marcus Meaburn Worsley, Special Officer, with the consent of His Excellency the Governor, came to an agreement in writing dated January 12, 1914, concerning the said land, under section 4, sub-section (1), of the said Ordinances, whereby it was agreed that the said claimant should be declared the purchaser of the said land upon payment to the Settlement Officer of a sum of Rupees Eight and Cents Fifty only (Rs. 8·50), as the purchase amount of the said land, and whereas the said amount has been duly paid by the said claimant, he is hereby, in pursuance of the agreement afore-mentioned, declared to be the purchaser of the said land, as more fully described herein below.

*Description of the Land referred to.*

The following lot situated in the village of Hinabowa, in the Kinigoda korale of the Kegalla District, in the Province of Sabaragamuwa, as described in the annexed diagram :—

Lot.	Name of Land.	Preliminary plan 104.	Extent, A. R. P.
30C	Pondawelatennahena		0 2 6

and bounded as follows: on the north by Pondawelatennahena claimed by Polwatteralage Kalu Banda and his brothers; on the east by a stream; on the south by Pondawelatennawatta sold to Avanna Ana Ismail under the Waste Lands Ordinances; and on the west by an ela.



Surveyor-General's Office,  
Colombo, August 15, 1914.

Scale of 8 Chains to an Inch.

G. K. THORNHILL,  
for Acting Surveyor-General.

T. G. WILLETT,  
Special Officer.

March 11, 1915.

**Kegalla S. O. No. 126.**

**Order under Section 4, Sub-section (1), of "The Waste Lands Ordinances of 1897, 1899, 1900, and 1903."**

In the matter of the land commonly called or known as Palagodahena, situate in the village of Hinabowa, in the Kinigoda korale of the Kegalla District, in the Province of Sabaragamuwa, and of "The Waste Lands Ordinances of 1897, 1899, 1900, and 1903."

WHEREAS in pursuance of section 1 of the said Ordinances it was duly declared and notified on April 18, 1913, that if no claim to the land commonly called or known as Palagodahena, situate in the village of Hinabowa, in the Kinigoda korale of the Kegalla District, in the Province of Sabaragamuwa, containing in extent 3 roods and 22 perches, and shown as lot 30J in preliminary plan 104 and in the annexed diagram, was made to Ralph Marcus Meaburn Worsley, Special Officer appointed under section 28 of the said Ordinances, within the period of three months from the date specified in the said notice, such land would be declared the property of the Crown, and dealt with on account of the Crown (*vide* Notice No. 4,833):


And whereas Balasuri Lekamalage Menikhamy made claim thereto, and Ralph Marcus Meaburn Worsley, Special Officer appointed under section 28 of the said Ordinances, made due inquiry into such claim, and whereas the said claimant and the said Ralph Marcus Meaburn Worsley, Special Officer, with the consent of His Excellency the Governor, came to an agreement in writing dated January 12, 1914, concerning the said land, under section 4, sub-section (1), of the said Ordinances, whereby it was agreed that the said claimant should be declared the purchaser of the said land upon payment to the Settlement Officer of a sum of Rupees Fourteen and Cents Fifty only (Rs. 14·50), as the purchase amount of the said land, and whereas the said amount has been paid by the said claimant, he is hereby, in pursuance of the agreement afore-mentioned declared to be the purchaser of the said land, as more fully described herein below.

*Description of the Land referred to.*

The following lot situated in the village of Hinabowa, in the Kinigoda korale of the Kegalla District, in the Province of Sabaragamuwa, as described in the annexed diagram :—

Lot.	Name of Land.	Preliminary plan 104.	Extent, A. R. P.
30J	Palagodahena		0 3 22

and bounded as follows: on the north by Pondawelatennahena sold to Mrs. R. S. Pieris under the Waste Lands Ordinances; on the east by Pondawelatennahena sold to Mrs. R. S. Pieris under the Waste Lands Ordinances, Labuhenawatta claimed by Thelani Kankanama of Kadigomuwa; on the south by Pelegodakumbura claimed by Dahanakralalage Panchirala Vedarala, Pelegodakumbura claimed by Thelani Kankanama of Kadigomuwa; and on the west by Palagodahena sold to Dahanakralalagedara Panchirala Vedarala under the Waste Lands Ordinances.



Surveyor-General's Office,  
Colombo, August 15, 1914.

Scale of 8 Chains to an Inch.

G. K. THORNHILL,  
for Acting Surveyor-General.

T. G. WILLETT,  
Special Officer.

March 11, 1915.



## Kegalla S. O. 127.

Order under Section 2 of "The Waste Lands Ordinances of 1897, 1899, 1900, and 1903,"  
declaring Lands to be Crown Property.

In the matter of the lands commonly called or known as Bowilakandehena, Kohuambahena, &c., situate in the village of Hinabowa, in the Kinigoda korale of the Kegalla District, in the Province of Sabaragamuwa, and of "The Waste Lands Ordinances of 1897, 1899, 1900, and 1903."

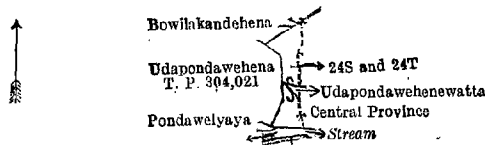
THE notice required by section 1 of "The Waste Lands Ordinances of 1897, 1899, 1900, and 1903," having been duly published in manner prescribed by that section in respect of the above-named lands (*vide* Notice No. 4,833), and no claim having been made to the said lands or to any interest therein within the period of three months from the date specified in the said notice, I, Thomas Graham Willett, Special Officer appointed under section 28 of the said Ordinances, under and by virtue of the powers vested in me in that behalf by section 2 of the said Ordinances, do hereby on March 11, 1915, order and declare that the said lands, as more fully described herein below, situate in the village of Hinabowa, in the Kinigoda korale of the Kegalla District, in the Province of Sabaragamuwa, and shown as lots 24S, 24T, 3 $\frac{1}{2}$ , 5AQ, 5AS, 3A, 5C in preliminary plan 104 and in the annexed diagrams, and containing in extent 5 acres 3 roods and 4 perches, are the property of the Crown.

*Description of the Lands referred to.*

The following lots situated in the village of Hinabowa, in the Kinigoda korale of the Kegalla District, in the Province of Sabaragamuwa, as described in the annexed diagrams:—

I.—Preliminary plan 104.			Extent, A. R. P.
Lot.	Name of Land.		
24S	Bowilakandehena	..	0 0 35
24T	Do.	..	0 0 27
			0 1 22

and bounded as follows: on the north by Bowilakandehena sold to Herat Mudiyansele Puchi Appuhamy, *ex-Arachchi*, under the Waste Lands Ordinances; on the east by the boundary limit of the Central Province, Udapondawehenewatta claimed by P. Kalubanda and others, the boundary limit of Central Province; on the south by a stream (the boundary of the Central Province); and on the west by Pondawelyaya claimed by Hennekgedara Bandirala, Udapondawehena sold by the Crown (T. P. 304,021).



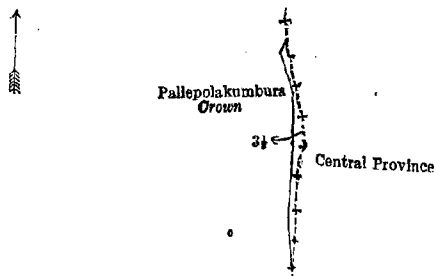
Surveyor-General's Office,  
Colombo, August 15, 1914.

Scale of 8 Chains to an Inch.

G. K. THORNHILL,  
for Acting Surveyor-General.

II.—Preliminary plan 104.			Extent, A. R. P.
Lot.	Name of Land.		
3 $\frac{1}{2}$	Kohuambahena	..	0 1 14

and bounded as follows: on the north by Pallepola-kumbura to be declared to be the property of the Crown under the Waste Lands Ordinances; on the east by the boundary limit of the Central Province; on the south and west by Pallepola-kumbura to be declared the property of the Crown under the Waste Lands Ordinances.



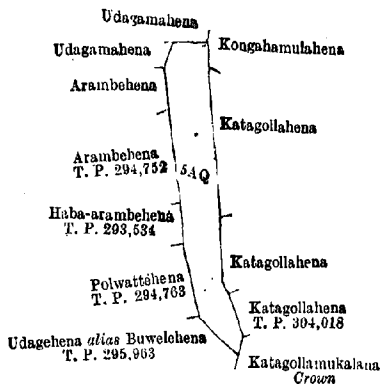
Surveyor-General's Office,  
Colombo, August 15, 1914.

Scale of 8 Chains to an Inch.

G. K. THORNHILL,  
for Acting Surveyor-General.

III.—Preliminary plan 104.			Extent, A. R. P.
Lot.	Name of Land.		
5AQ	Udagamahakalana	..	2 1 35

and bounded as follows: on the north by Udagamahena sold to A. L. Abdul Rahiman under the Waste Lands Ordinances; on the east by Kongahamulahena sold by the Crown, Katagollahena sold to Patakaralalagegedara Dingirihamy under the Waste Lands Ordinances, Katagollahena sold to A. L. Abdul Rahiman under the Waste Lands Ordinances, Katagollahena sold by the Crown (T. P. 304,018); Katagollamukalana to be declared the property of the Crown under the Waste Lands Ordinances; on the south by Udagehena *alias* Buwelehena sold by the Crown (T. P. 295,963); and on the west by Polwattehena sold by the Crown (T. P. 294,763), Haba-arambehena sold by the Crown (T. P. 293,534), Arambehena sold by the Crown (T. P. 294,752), Arambehena claimed by Digane-kanda Appuhamy Vedarala, and Udagamahena claimed by Hilderallage Dingiri Banda and others.



Surveyor-General's Office,  
Colombo, August 15, 1914.

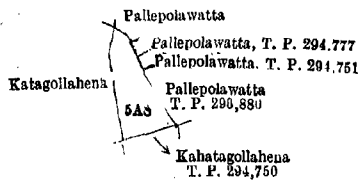
Scale of 8 Chains to an Inch.

G. K. THORNHILL,  
for Acting Surveyor-General.

IV.—Preliminary plan 104.

Lot.	Name of Land.	Extent, A. R. P.
5AS	Kandagollamukalana	0 3 24

and bounded as follows: on the north by Pallepolaawatta sold by the Crown; on the east by Pallepolaawatta sold by the Crown (T. Ps. 294,777, 294,751, and 296,880); on the south by Kahatagollahena sold by the Crown (T. P. 294,750); and on the west by Katagollahena sold to Patakaralalagedara Dingirihamy under the Waste Lands Ordinances.



Surveyor-General's Office,  
Colombo, August 15, 1914.

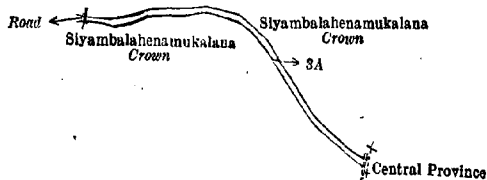
Scale of 8 Chains to an Inch.

G. K. THORNHILL,  
for Acting Surveyor-General.

V.—Preliminary plan 104.

Lot.	Name of Land.	Extent, A. R. P.
3A	Road	0 1 30

and bounded as follows: on the north by Siyambalahenamukalana to be declared the property of the Crown under the Waste Lands Ordinances; on the east by the boundary of the Central Province; on the south by the Siyambalahenamukalana to be declared the property of the Crown under the Waste Lands Ordinances; and on the west by a road.



Surveyor-General's Office,  
Colombo, August 15, 1914.


Scale of 8 Chains to an Inch.

G. K. THORNHILL,  
for Acting Surveyor-General.

VI.—Preliminary plan 104.

Lot.	Name of Land.	Extent, A. R. P.
5C	Mawattahena	1 0 39

and bounded as follows: on the north by Bandarahenamukalana to be declared the property of the Crown under the Waste Lands Ordinances; on the east by Siyambalahenamukalana to be declared the property of the Crown under the Waste Lands Ordinances; on the south by Mawattahena sold to Polwattaralalagedara Mudiyanse and 4 others under the Waste Lands Ordinances; and on the west by Galabodayayehena sold by the Crown (T. P. 294,427), T. P. 293,531.



Surveyor-General's Office,  
Colombo, August 15, 1914.

Scale of 8 Chains to an Inch.

G. K. THORNHILL,  
for Acting Surveyor-General.

March 11, 1915.

T. G. WILLETT,  
Special Officer.

**Kegalla S. O. No. 128.****Order under Section 4, Sub-section (1), of "The Waste Lands Ordinances of 1897, 1899, 1900, and 1903," admitting Land to be Private Property.**

In the matter of the land commonly called or known as Udagamahena, situate in the village of Hinabowa, in the Kinigoda korale of the Kegalla District, in the Province of Sabaragamuwa, and of "The Waste Lands Ordinances of 1897, 1899, 1900, and 1903."

WHEREAS in pursuance of section 1 of the said Ordinances it was duly notified on April 18, 1913, that if no claim to the land commonly called or known as Udagamahena, situate in the village of Hinabowa, in the Kinigoda korale of the Kegalla District, in the Province of Sabaragamuwa, containing in extent 1 acre and 27 perches, and shown as lot 5W in preliminary plan 104, and in the annexed diagram, was made to Ralph Marcus Meaburn Worsley, Special Officer appointed under section 28 of the said Ordinances, within the period of three months from the date specified in such notice, such land would be declared the property of Crown, and dealt with on account of the Crown (*vide* Notice No. 4,833):

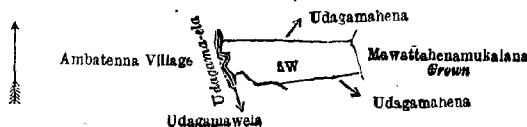
And whereas Patakaralagedara Kalu Banda made claim thereto, and the said Ralph Marcus Meaburn Worsley, Special Officer, made due inquiry into such claim, I, Thomas Graham Willett, Special Officer appointed under section 28 of the said Ordinances, with the consent of His Excellency the Governor, do hereby admit the claim of the said claimant to the said land, as more fully described herein below, under section 4, sub-section (1), of the said Ordinances.

*Description of the Land referred to.*

The following lot situated in the village of Hinabowa, in the Kinigoda korale of the Kegalla District, in the Province of Sabaragamuwa, as described in the annexed diagram:—

Preliminary plan 104.		
Lot.	Name of Land.	Extent, A. R. P.
5W	Udagamahena	1 0 27

and bounded as follows: on the north by Udagamahena claimed by A. L. Abdul Rahiman and others; on the east by Mawattahenamukulana to be declared the property of the Crown under the Waste Lands Ordinances; on the south by Udagamahena sold to Patakaralagedara Dingirihamy, Udagamawela sold by the Crown; and on the west by the Udagama-ela (the village limit of Ambetenna).



Surveyor-General's Office,  
Colombo, August 15, 1914.

Scale of 8 Chains to an Inch.

G. K. THORNHILL,  
for Acting Surveyor-General.

March 11, 1915.

T. G. WILLETT,  
Special Officer.

**Kegalla S. O. No. 129.****Order under Section 4, Sub-section (1), of "The Waste Lands Ordinances of 1897, 1899, 1900, and 1903."**

In the matter of the land commonly called or known as Banagegawawatta, situate in the village of Hinabowa, in the Kinigoda korale of the Kegalla District, in the Province of Sabaragamuwa, and of "The Waste Lands Ordinances of 1897, 1899, 1900, and 1903."

WHEREAS in pursuance of section 1 of the said Ordinances it was duly declared and notified on April 18, 1913, that if no claim to the land commonly called or known as Banagegawawatta, situate in the village of Hinabowa, in the Kinigoda korale of the Kegalla District, in the Province of Sabaragamuwa, containing in extent 2 roods and 4 perches, and shown as lot 24E in preliminary plan 104 and in the annexed diagram, was made to Ralph Marcus Meaburn Worsley, Special Officer appointed under section 28 of the said Ordinances, within the period of three months from the date specified in the said notice, such land would be declared the property of the Crown, and dealt with on account of the Crown (*vide* Notice No. 4,833):


And whereas Malawitaralagedara Bandirala Vidane made claim thereto, and Ralph Marcus Meaburn Worsley, Special Officer appointed under section 28 of the said Ordinances, made due inquiry into such claim, and whereas the said claimant and the said Ralph Marcus Meaburn Worsley, Special Officer, with the consent of His Excellency the Governor, came to an agreement in writing dated January 12, 1914, concerning the said land, under section 4, sub-section (1), of the said Ordinances, whereby it was agreed that the said claimant should be declared the purchaser of the said land upon payment, on or before February 12, 1914, to the Assistant Government Agent at Kegalla, of a sum of Rupees Eight and Cents Fifty only (Rs. 8.50), as the purchase amount of the said land, and whereas the said amount has been duly paid by the said claimant, he is hereby, in pursuance of the agreement afore-mentioned, declared to be the purchaser of the said land, as more fully described herein below.

*Description of the Land referred to.*

The following lot situated in the village of Hinabowa, in the Kinigoda korale of the Kegalla District, in the Province of Sabaragamuwa, as described in the annexed diagram:—

Preliminary plan 104.		
Lot.	Name of Land.	Extent, A. R. P.
24E	Banagegawawatta	0 2 4

and bounded as follows: on the north by Galgodehena to be declared the property of Ekanakgedara Ukku Banda; on the east by Pansalawattahena claimed by Walalgoda Pansala, Ihalawelewatta sold by the Crown; on the south by Dembattewelgalawatta sold under the Waste Lands Ordinances; and on the west by Wesingehena sold by the Crown and Galgodehena sold to Eknekgedara Appuhamy under the Waste Lands Ordinances.



Surveyor-General's Office,  
Colombo, August 15, 1914.

Scale of 8 Chains to an Inch.

G. K. THORNHILL,  
for Acting Surveyor-General.

March 11, 1915.

T. G. WILLETT,  
Special Officer.

## Kegalla S. O. No. 130.

## Order under Section 4, Sub-section (1), of "The Waste Lands Ordinances of 1897, 1899, 1900, and 1903."

In the matter of the land commonly called or known as Moragollehena, situate in the village of Hinabowa, in the Kinigoda korale of the Kegalla District, in the Province of Sabaragamuwa, and of "The Waste Lands Ordinances of 1897, 1899, 1900, and 1903."

WHEREAS in pursuance of section 1 of the said Ordinances it was duly declared and notified on April 18, 1913, that if no claim to the land commonly called or known as Moragollehena, situate in the village of Hinabowa, in the Kinigoda korale of the Kegalla District, in the Province of Sabaragamuwa, containing in extent 2 acres and 27 perches, and shown as lot 2 in preliminary plan 104, and in the annexed diagram, was made to Ralph Marcus Meaburn Worsley, Special Officer appointed under section 28 of the said Ordinances, within the period of three months from the date specified in the said notice, such land would be declared the property of the Crown, and dealt with on account of the Crown (*vide* Notice No. 4,833):

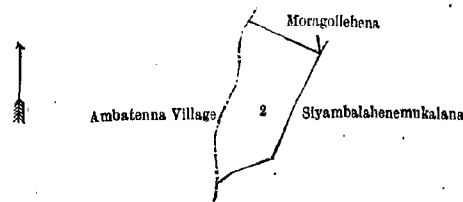
And whereas (1) Nekatralagedara Mudalihamy, (2) ditto Appuhamy made claim thereto, and Ralph Marcus Meaburn Worsley, Special Officer appointed under section 28 of the said Ordinances, made due inquiry into such claim, and whereas the said claimants and the said Ralph Marcus Meaburn Worsley, Special Officer, with the consent of His Excellency the Governor, came to an agreement in writing dated January 12, 1914, concerning the said land, under section 4, sub-section (1), of the said Ordinances, whereby it was agreed that the said claimants should be declared the purchasers of the said land upon payment, on or before April 12, 1914, to the Assistant Government Agent at Kegalla, or to the Settlement Officer, of a sum of Rupees Thirty-four and Cents Seventy-five only (Rs. 34.75), as the purchase amount of the said land, and whereas the said amount has been duly paid by the said claimants, they are hereby, in pursuance of the agreement aforementioned declared to be the purchasers of the said land, as more fully described herein below.

*Description of the Land referred to.*

The following lot situated in the village of Hinabowa, in the Kinigoda korale of the Kegalla District, in the Province of Sabaragamuwa, as described in the annexed diagram:—

Lot.	Name of Land.	Extent, A. R. P.
2	Moragollehena	2 0 27

and bounded as follows: on the north by Moragollehena sold by the Crown; on the east and south by Siyambalahenamukalana to be declared the property of the Crown under the Waste Lands Ordinances; and on the west by the village limit of Ambatenna.



Surveyor-General's Office,  
Colombo, August 15, 1914.

Scale of 8 Chains to an Inch.

G. K. THORNHILL,  
for Acting Surveyor-General.

T. G. WILLETT,  
Special Officer.  
March 11, 1915.

## Kegalla S. O. No. 131.

## Order under Section 4, Sub-section (1), of "The Waste Lands Ordinances of 1897, 1899, 1900, and 1903."

In the matter of the land commonly called or known as Koswattagehena, situate in the village of Hinabowa, in the Kinigoda korale of the Kegalla District, in the Province of Sabaragamuwa, and of "The Waste Lands Ordinances of 1897, 1899, 1900, and 1903."

WHEREAS in pursuance of section 1 of the said Ordinances it was duly declared and notified on April 18, 1913, that if no claim to the land commonly called or known as Koswattagehena, situate in the village of Hinabowa, in the Kinigoda korale of the Kegalla District, in the Province of Sabaragamuwa, containing in extent 1 acre and 25 perches, and shown as lot 24K in preliminary plan 104, and in the annexed diagram, was made to Ralph Marcus Meaburn Worsley, Special Officer appointed under section 28 of the said Ordinances, within the period of three months from the date specified in the said notice, such land would be declared the property of the Crown, and dealt with on account of the Crown (*vide* Notice No. 4,833):

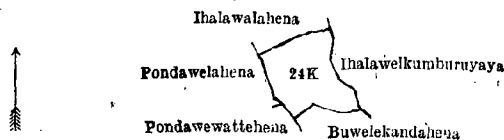
And whereas Abeyasinghe Mudiyanse Punchi Mahatmaya made claim thereto, and Ralph Marcus Meaburn Worsley, Special Officer appointed under section 28 of the said Ordinances, made due inquiry into such claim, and whereas the said claimant and the said Ralph Marcus Meaburn Worsley, Special Officer, with the consent of His Excellency the Governor, came to an agreement in writing dated January 12, 1914, concerning the said land, under section 4, sub-section (1), of the said Ordinances, whereby it was agreed that the said claimant should be declared the purchaser of the said land upon payment, on or before April 12, 1914, to the Assistant Government Agent at Kegalla, or to the Settlement Officer, of a sum of Rupees Nineteen and Cents Fifty only (Rs. 19.50), as the purchase amount of the said land, and whereas the said amount has been duly paid by the said claimant, he is hereby, in pursuance of the agreement aforementioned, declared to be the purchaser of the said land, as more fully described herein below.

*Description of the Land referred to.*

The following lot situated in the village of Hinabowa, in the Kinigoda korale of the Kegalla District, in the Province of Sabaragamuwa, as described in the annexed diagram:—

Lot.	Name of Land.	Extent, A. R. P.
24K	Koswattagehena	1 0 25

and bounded as follows: on the north by Thalawalahena sold to Polwattaralagedara Mudiyanse and 4 others under the Waste Lands Ordinances; on the east by Thalawelakumburuyaya claimed by Heratgedara Mudalihamy, *ex-Grachchi*, and others; on the south by Buwelekandahena sold to Herat Mudiyanse Punchi Banda under the Waste Lands Ordinances; on the west by Pondawewattchena sold to Polwattaralagedara Mudiyanse and 4 others under the Waste Lands Ordinances, Pondawelahena sold to Polwattaralagedara Mudiyanse under the Waste Lands Ordinances.



Surveyor General's Office,  
Colombo, August 15, 1914.

Scale of 8 Chains to an Inch.

G. K. THORNHILL,  
for Acting Surveyor-General.

March 11, 1915.

T. G. WILLETT,  
Special Officer.

**Matara S. O. No. 1,681.**

**Order under Section 2 of "The Waste Lands Ordinances of 1897, 1899, 1900, and 1903,"  
declaring Lands to be Crown Property.**

In the matter of the lands commonly called or known as Puhulhena (road reservation), Veralugahadeniyeatmaga (road reservation), &c., situate in the village of Nimaluwa, in the Weligam korale of the Matara District, in the Southern Province, and of "The Waste Lands Ordinances of 1897, 1899, 1900, and 1903."

THE notice required by section 1 of "The Waste Lands Ordinances of 1897, 1899, 1900, and 1903," having been duly published in manner prescribed by that section in respect of the above-named lands (*vide* Notice No. 5,472), and no claim having been made to the said lands or to any interest therein within the period of three months from the date specified in the said notice, I, Frederick Lewis, Special Officer appointed under section 28 of the said Ordinances, under and by virtue of the powers vested in me in that behalf by section 2 of the said Ordinances, do hereby on April 24, 1915, order and declare that the said lands, as more fully described herein below, situate in the village of Nimaluwa, in the Weligam korale of the Matara District, in the Southern Province, and shown as lots 13, 18, 186, 39, 53, 56, 72, 73, 75, 75A, 75B, 75C, 171A, 172, 171, 164, 104, 105, 105A, 107, 109, 110, 111, 139A, 148, 148A in preliminary plan 558 and in the annexed diagrams, and containing in extent about 11 acres 2 roods and 32 perches, are the property of the Crown.

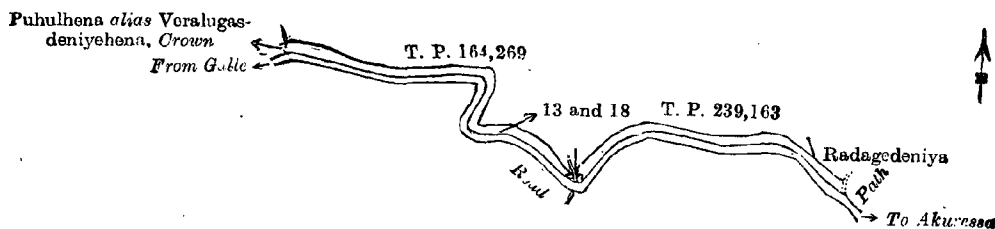
*Description of the Lands referred to.*

The following lots situated in the village of Nimaluwa, in the Weligam korale of the Matara District, in the Southern Province, as described in the annexed diagrams:—

I.—Preliminary plan 558.

Lot.	Name of Land.	Extent, A. R. P.
13	Puhulhena (road reservation)	0 2 27
18	Veralugahadeniyeatmaga (road reservation)	0 2 0
		1 0 27

and bounded as follows: on the north by T. Ps. 164,269, 239,163, Radagedeniya claimed by Wickramasinghe Vidanepatiranage Don Carolis and others; on the east by a path; on the south by the road from Akuresa to Galle; on the west by Puhulhena *alias* Veralugasdeniyehena declared to be the property of the Crown under the Waste Lands Ordinances.



Surveyor-General's Office,  
Colombo, October 21, 1914.

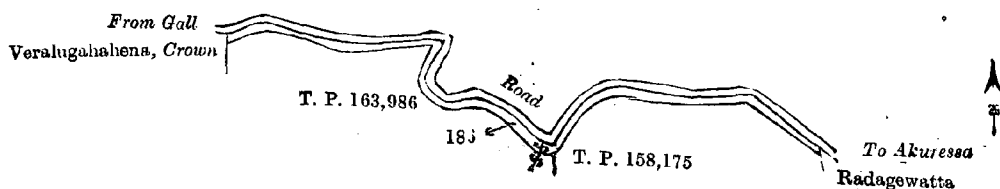
Scale of 8 Chains to an Inch.

G. K. THORNHILL,  
for Acting Surveyor-General.

II.—Preliminary plan 558.

Lot.	Name of Land.	Extent, A. R. P.
186	Veralugahahena (road reservation)	1 0 36

and bounded as follows: on the north by the road from Galle to Akuresa; on the east by Radagewatta claimed by S. M. Mohamadu Ali and others; on the south by T. Ps. 158,175, 163,986; on the west by Veralugahahena declared to be the property of the Crown under the Waste Lands Ordinances.



Surveyor-General's Office,  
Colombo, October 21, 1914.

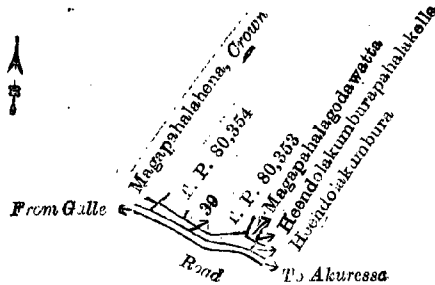
Scale of 8 Chains to an Inch.

G. K. THORNHILL,  
for Acting Surveyor-General.

III.—Preliminary plan 558.

Lot.	Name of Land.	Extent, A. R. P.
39	Magapahalagodawatta (road reservation)	0 0 23

and bounded as follows : on the north by T. Ps. 80,354, 80,353 ; by Magapahalagodawatta claimed by W. Pedris Appu and others, Heendolakumburapahalakelle claimed by C. Mohammodu Ali and others, on the east by Heendolakumbura claimed by C. Mohammodu Ali and others ; on the south by the road from Akuressa to Galle ; on the west by Magapahaladena declared to be the property of the Crown under the Waste Lands Ordinances, T. P. 80,354.



Surveyor-General's Office,  
Colombo, October 21, 1914.

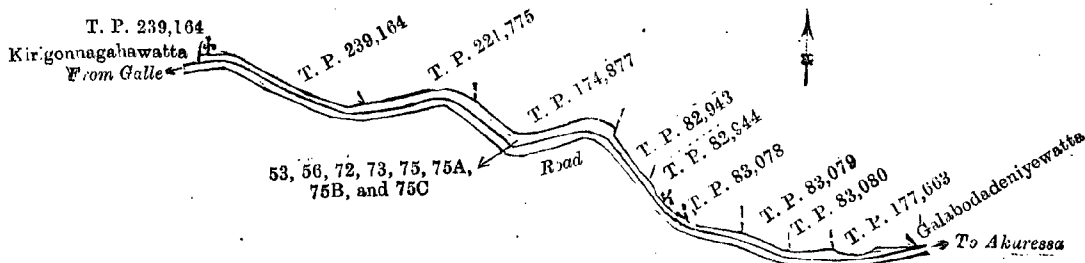
Scale of 8 Chains to an Inch.

G. K. THORNHILL,  
for Acting Surveyor-General.

IV.—Preliminary plan 558.

Lot.	Name of Land.	Extent, A. R. P.
53	Kirigonnagahawatta (road reservation)	0 0 2
56	Aluthkumburehena (road reservation)	0 1 4
72	Aluthkumburehenewatta (road reservation)	0 0 5
73	Galabodadeniyewatta (road reservation)	0 1 11
75	Aluthkumburehena (do.)	0 0 27
75A	Do. (do.)	0 0 34
75B	Do. (do.)	0 0 21
75C	Do. (do.)	0 0 9
		1 0 33

and bounded as follows : on the north by T. Ps. 239,164, 221,775, 174,877, 82,943, 82,944, 83,078, 83,079, 83,080, 177,663 ; on the east by Galabodadeniyewatta claimed by Kana Ramasamy ; on the south by the road from Akuressa to Galle ; on the west by Kirigonnagahawatta sold by the Crown.



Surveyor-General's Office,  
Colombo, October 21, 1914.

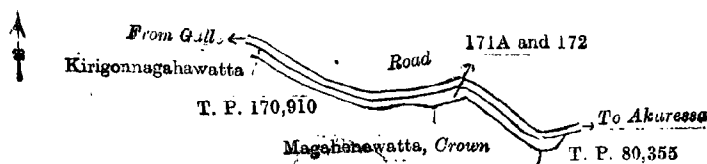
Scale of 8 Chains to an Inch.

G. K. THORNHILL,  
for Acting Surveyor-General.

V.—Preliminary plan 558.

Lot.	Name of Land.	Extent, A. R. P.
171A	Magahenewatta (road reservation)	0 1 12
172	Do. (do.)	0 0 28
		0 2 0

and bounded as follows : on the north by the road from Galle to Akuressa ; on the east by T. P. 80,355 ; on the south by Magahenewatta belonging to the Crown, T. P. 170,910 ; on the west by Kirigonnagahawatta claimed by W. A. Kottanhamy and others.



Surveyor-General's Office,  
Colombo, October 21, 1914.


Scale of 8 Chains to an Inch.

G. K. THORNHILL,  
for Acting Surveyor-General.

## VI.—Preliminary plan 558.

Lot.	Name of Land.	Extent, A. R. P.
171	Magahenewatta	0 1 4

and bounded as follows: on the north by Magahenewatta belonging to the Crown; on the east by T. P. 80,355, Magahenewatta claimed by M. Mohammadu Ali; on the south by Alutkumbura claimed by Pihirangodage Jayanhami and others; on the west by T. Ps. 170,910, 158,141.



Surveyor-General's Office,  
Colombo, October 21, 1914.

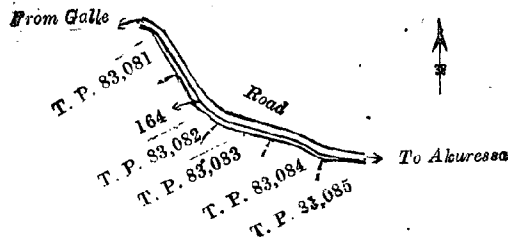
Scale of 8 Chains to an Inch.

G. K. THORNHILL,  
for Acting Surveyor-General.

## VII.—Preliminary plan 558.

Lot.	Name of Land.	Extent, A. R. P.
164	Teppudeniye-watta (road reservation)	0 0 36

and bounded as follows: on the north and east by the road from Galle to Akuressa; on the south by T. Ps. 83,085, 83,084, 83,083, 83,082; on the west by T. P. 83,081.



Surveyor-General's Office,  
Colombo, October 21, 1914.

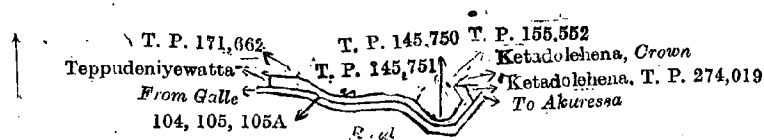
Scale of 8 Chains to an Inch.

G. K. THORNHILL,  
for Acting Surveyor-General.

## VIII.—Preliminary plan 558.

Lot.	Name of Land.	Extent, A. R. P.
104	Malmoraketiye-hena (road reservation)	0 0 12
105	Paragahahena (road reservation)	0 0 16
105A	Paragahahenapattiya (road reservation)	0 0 20
		0 1 8

and bounded as follows: on the north by T. Ps. 171,662, 145,751, 145,750, 155,552, Ketadolehena belonging to the Crown; on the east by Ketadolehena sold by the Crown (T. P. 274,019); on the south by the road from Akuressa to Galle; on the west by Teppudeniye-watta claimed by W. P. Don Bastian, Vidane Arachchi.



Surveyor-General's Office,  
Colombo, October 21, 1914.

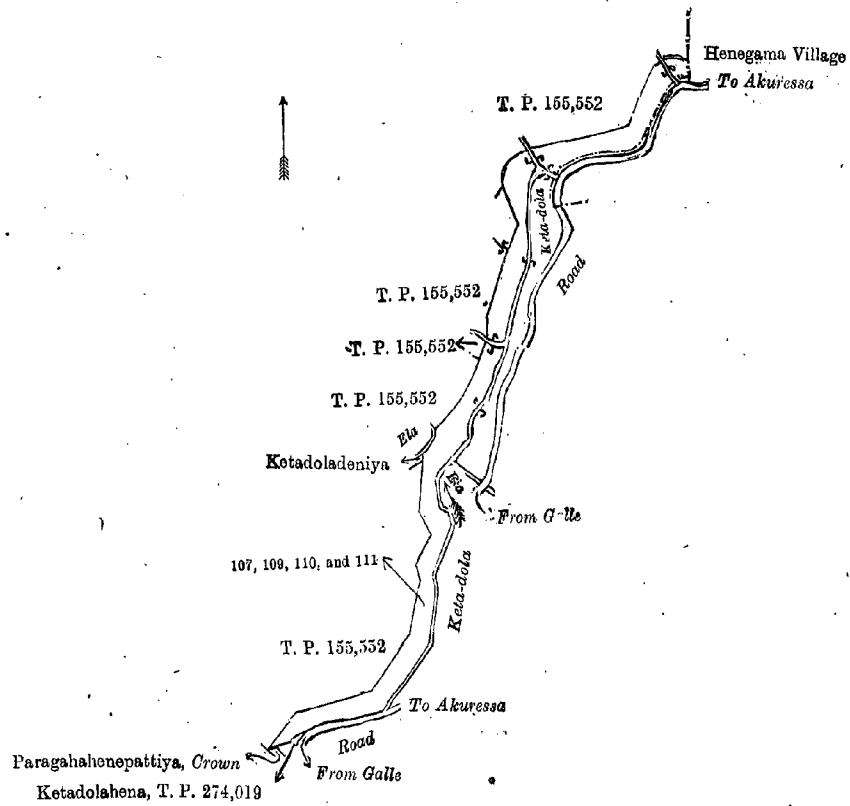
Scale of 8 Chains to an Inch.

G. K. THORNHILL,  
for Acting Surveyor-General.

## IX.—Preliminary plan 558.

Lot.	Name of Land.	Extent, A. R. P.
107	Ketadolahena (road reservation)	4 3 3
109	Do. (do.)	0 0 25
110	Do. (do.)	0 2 0
111	Ehatugahahenewatta alias Ketadolahena (road reservation)	0 1 12
		5 3 0

and bounded as follows: on the north by T. P. 155,552; on the east by the village limit of Henegama the road from Akuressa to Galle, an ela, Ketadola; on the south by the road from Akuressa to Galle, Ketadolahena sold by the Crown (T. P. 274,019), Paragahahenepattiya belonging to the Crown; on the west by T. P. 155,552, Ketadoladeniya claimed by Lunumodara Arnolis Appu, an ela, T. P. 155,552.



Surveyor-General's Office,  
Colombo, October 21, 1914.

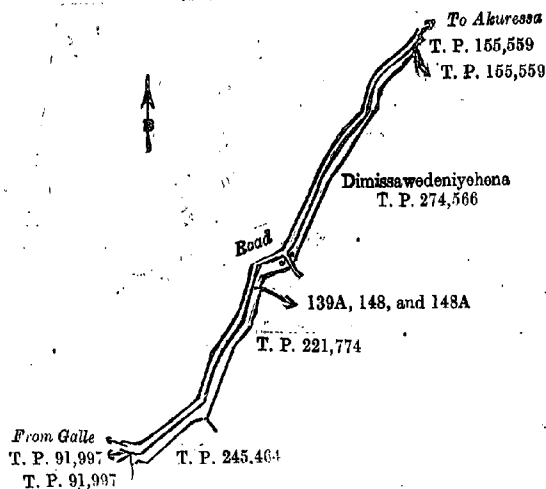
Scale of 8 Chains to an Inch.

G. K. THORNHILL,  
for Acting Surveyor-General.

X.—Preliminary plan 558.

Lot.	Name of Land.	Extent, A. R. P.
139A ...	Etakehelwarawehena (road reservation)	0 1 25
148 ...	Malmoraketiyehena ( do. )	0 1 15
148A ...	Do. ( do. )	0 0 25
		0 3 25

and bounded as follows: on the north by the road from Galle to Akuressa; on the east by T. P. 155,559; on the south by T. P. 155,559, Dimissawedeniyehena sold by the Crown (T. P. 274,566), T. Ps. 221,774, 245,464; on the west by T. P. 91,997.



Surveyor-General's Office,  
Colombo, October 21, 1914.

Scale of 8 Chains to an Inch.

G. K. THORNHILL,  
for Acting Surveyor-General.

April 24, 1915.

FREDERICK LEWIS,  
Special Officer.



**Order under Section 2 of "The Waste Lands Ordinances of 1897, 1899, 1900, and 1903,"  
declaring Land to be Crown Property.**

In the matter of the lands commonly called and known as Urugodayakanda (reservations for the extension of the burial ground and cart track), situate in the village of Halpe, in Yatigaha pattu of Hapitigam korale of the Negombo District, in the Western Province, and of "The Waste Lands Ordinances of 1897, 1899, 1900, and 1903."

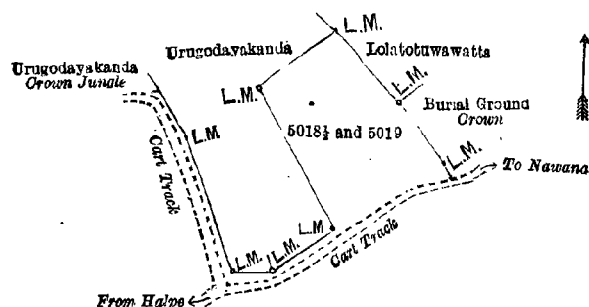
THE notice required by section 1 of "The Waste Lands Ordinances of 1897, 1899, 1900, and 1903," having been duly published in manner prescribed by that section in respect of the above-named lands (*vide* Notice No. 5,514), and no claim having been made to the said land or to any interest therein within the period of three months from the date specified in the said notice, I, Charles Valentine Brayne, Assistant Government Agent, Colombo and Negombo Districts, under and by virtue of the powers vested in me in that behalf by section 2 of the said Ordinances, do hereby on May 27, 1915, order and declare that the said lands, as more fully described herein below, situate in the village of Halpe, in Yatigaha pattu of Hapitigam korale of the Negombo District, in the Western Province, and shown as lots 5018½ and 5019 in preliminary plan 15,361 and in the annexed diagram, and containing in extent 1 acre and 24 perches, are the property of the Crown.

*Description of the Lands referred to.*

The following lots situated in the village of Halpe, in Yatigaha pattu of Hapitigam korale of the Negombo District, in the Western Province, as described in the annexed diagram:—

		Preliminary plan 15,361.		
Lot.	Name of Land.		Extent, A. R. P.	
5018½	.. Urugodayakanda (reservation for the extension of the burial ground)	..	1 0 0	
5019	.. Urugodayakanda (reservation for cart track)	..	0 0 24	
			<hr/>	
			1 0 24	

and bounded as follows: on the north by Urugodayakanda Crown jungle and Urugodayakanda sold by the Crown to Ekanayakerudalige Don John Appuhamy and John Paulis Wickramasinghe of Halpe; on the north-east by Lolatotuawatta claimed by Wijesundera Ekanayakamudalige Subaseris Appuhamy and others of Halpe, and burial ground, Crown; on the south-east by a cart track from Halpe to Nawana; and on the south-west by a cart track.



Surveyor-General's Office,  
Colombo, November 18, 1914.

Scale of 4 Chains to an Inch.

C. R. LUNDIE,  
for Acting Surveyor-General.

May 27, 1915.  
C. V. BRAYNE,  
Assistant Government Agent,  
Colombo and Negombo Districts.

**Order under Section 2 of "The Waste Lands Ordinances of 1897, 1899, 1900, and 1903,"  
declaring Land to be Crown Property.**

In the matter of the land commonly called and known as Batgangodakanda (reservation for the dairy farm), situate in the village of Kadigomuwa, in Udugaha pattu of Hapitigam korale of the Negombo District, in the Western Province, and of the Waste Lands Ordinances of 1897, 1899, 1900, and 1903."

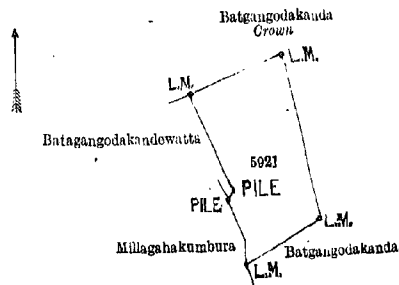
THE notice required by section 1 of "The Waste Lands Ordinances of 1897, 1899, 1900, and 1903," having been duly published in manner prescribed by that section in respect of the above-named land (*vide* Notice No. 5,505), and no claim having been made to the said land or to any interest therein within the period of three months from the date specified in the said notice, I, Charles Valentine Brayne, Assistant Government Agent, Colombo and Negombo Districts, under and by virtue of the powers vested in me in that behalf by section 2 of the said Ordinances, do hereby on May 22, 1915, order and declare that the said land, as more fully described herein below, situate in the village of Kadigomuwa, in Udugaha pattu of Hapitigam korale of the Negombo District, in the Western Province, and shown as lot 5921 in preliminary plan 15,628 and in the annexed diagram, and containing in extent 3 roods and 30 perches, is the property of the Crown.

*Description of the Land referred to.*

The following lot situated in the village of Kadigomuwa, in Udugaha pattu of Hapitigam korale of the Negombo District, in the Western Province, as described in the annexed diagram:—

		Preliminary plan 15,628.		
Lot.	Name of Land.		Extent, A. R. P.	
5921	.. Batgangodakanda (reservation for the dairy farm)	..	0 3 30	

and bounded as follows : on the north-west, north-east, and south-east by Batgangodakanda, Crown ; and on the south-west by Millagahakumbura claimed by Madurappuliradage Samala, and Batgangodakandewatta sold by the Crown to Madurappuliradage Delenchiya of Kadigomuwa.



Surveyor-General's Office,  
Colombo, November 18, 1914.

May 22, 1915.

Scale of 4 Chains to an Inch.

C. V. BRAYNE,  
Assistant Government Agent,  
Colombo and Negombo Districts.

C. R. LUNDIE,  
for Acting Surveyor-General.