



# Ceylon Government Gazette

Published by Authority.

No. 6,730 — FRIDAY, JULY 30, 1915.

PART I.—General: Minutes, Proclamations, Appointments, and General Government Notifications.  
 PART II.—Legal and Judicial.  
 PART III.—Provincial Administration.  
 PART IV.—Land Settlement.  
 PART V.—Mercantile, Marine, Municipal, Local, &c.

Separate paging is given to each Part in order that it may be filed separately.

## Part IV.—Land Settlement.

	PAGE	PAGE
Final Orders	1107	Preliminary Notices

### FINAL ORDERS.

#### Hambantota S. O. No. 1.229.

Order under Section 2 of "The Waste Lands Ordinances of 1897, 1899, 1900, and 1903," declaring Lands to be Crown Property.

In the matter of the lands commonly called or known as Kendalanda, Ambagahawatta, &c., situate in the village of Kahawatta, in the West Giruwa pattu of the Hambantota District, in the Southern Province, and of "The Waste Lands Ordinances of 1897, 1899, 1900, and 1903."

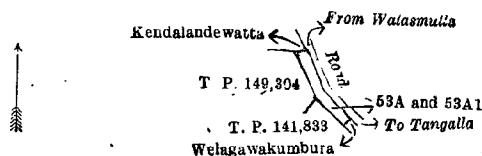
THE notice required by section 1 of "The Waste Lands Ordinances of 1897, 1899, 1900, and 1903," having been duly published in manner prescribed by that section in respect of the above-named lands (*vide* Notice No. 5,502), and no claim having been made to the said lands or to any interest therein within the period of three months from the date specified in the said notice, I, Mungo Tennent Archibald, Special Officer appointed under section 28 of the said Ordinances, under and by virtue of the powers vested in me in that behalf by section 2 of the said Ordinances, do hereby on May 24 1915, order and declare that the said lands, as more fully described herein below, situate in the village of Kahawatta, in the West Giruwa pattu of the Hambantota District, in the Southern Province, and shown as lots 53A, 53A1, 172, 172A, 173B, 174B, 174B1, 174B2, 174B3, 174B4, 174B5, 174B6, 174B7, 174B8, 174B8A, 174B8B, 174B9, 174B10, 174B10A, 174B11, 174C6, 195, 196, 194 in preliminary plan 291 and in the annexed diagrams, and containing in extent 1 rood and 18·92 perches, are the property of the Crown.

#### Description of the Lands referred to.

The following lots situated in the village of Kahawatta, in the West Giruwa pattu of the Hambantota District, in the Southern Province, as described in the annexed diagrams:—

I.—Preliminary plan 291.			Extent, A. R. P.
Lot.	Name of Land.		
53A	.. Kendalanda	..	0 0 9
53A1	.. Ambagahawatta	..	0 0 12
			0 0 21

and bounded as follows: on the north by Kendalandewatta claimed by S. Christian; on the east by the road from Walasmulla to Tangalla; on the south by Welagawakumbura claimed by Gajaweera Dionis and others; on the west by T. P. 141,833 and T. P. 149,304.



Surveyor-General's Office,  
Colombo, December 3, 1914.


Scale of 8 Chains to an Inch.

G. K. THORNHILL,  
for Acting Surveyor-General.

II.—Preliminary plan 291.

Lot.	Name of Land.	Extent, A. R. P.
172	Maha Borella	0 0 5
172A	Do.	0 0 6
173B	Wadumaduwekoratuwa	0 0 2
		0 0 13

and bounded as follows: on the north by Maha Borella claimed by Fransiku Baduge Punchihamy; on the east by T. P. 69,865, the road from Walasmulla to Tangalla; on the south by the road from Walasmulla to Tangalla; on the west by Wadumaduwekoratuwa claimed by Galbokkahewage Don Andris de Silva, Nugagahakoratuwa claimed by Charlis Wickremanayaka.



Surveyor-General's Office,  
Colombo, December 3, 1914.

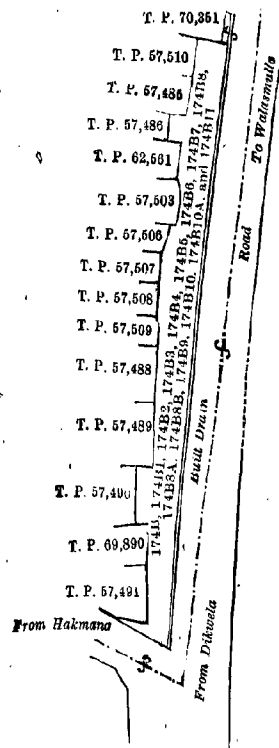
Scale of 8 Chains to an Inch.

G. K. THORNHILL,  
for Acting Surveyor-General.

III.—Preliminary plan 291.

Lot.	Name of Land.	Extent, A. R. P.	Lot.	Name of Land.	Extent, A. R. P.
174B	Beliattekade	0 0 0.43	174B8A	Beliattekade	0 0 0.72
174B1	Do.	0 0 1.45	174B8B	Do.	0 0 0.81
174B2	Do.	0 0 0.37	174B9	Do.	0 0 0.39
174B3	Do.	0 0 1.06	174B10	Do.	0 0 0.37
174B4	Do.	0 0 0.75	174B10A	Do.	0 0 0.71
174B5	Do.	0 0 0.63	174B11	Do.	0 0 2.50
174B6	Do.	0 0 0.63			0 0 13.01
174B7	Do.	0 0 1.55			
174B8	Do.	0 0 0.64			

and bounded as follows: on the north by T. P. 70,351; on the east by the road from Walasmulla to Dikwella; on the south by the road from Dikwella to Hakmana; on the west by T. P. 57,491, T. P. 69,890, T. P. 57,490, T. P. 57,489, T. P. 57,488, T. P. 57,509, T. P. 57,508, T. P. 57,507, T. P. 57,506, T. P. 57,503, T. P. 62,561, T. P. 57,486, T. P. 57,485, T. P. 57,510.



Surveyor-General's Office,  
Colombo, December 3, 1914.

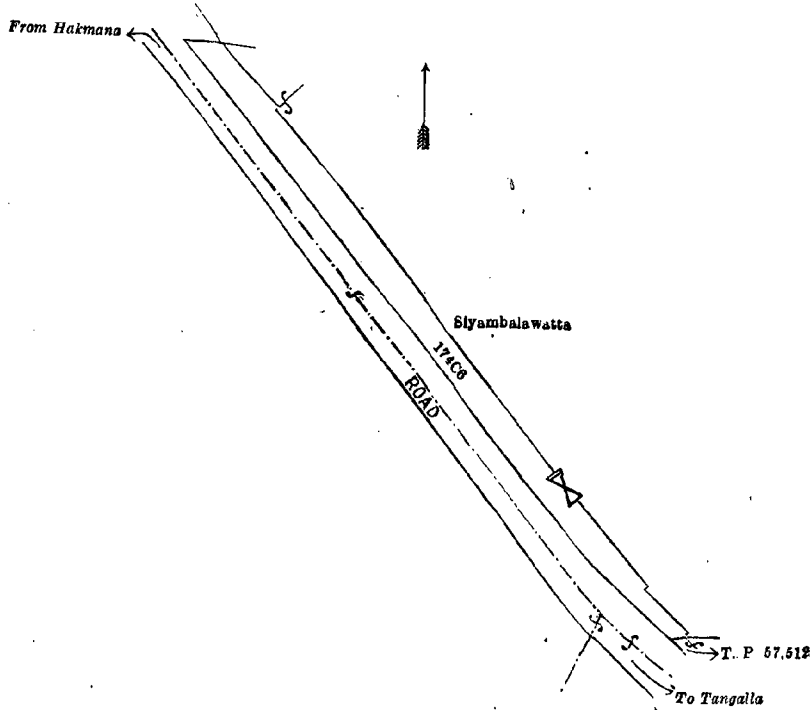
Scale of 1 Chain to an Inch.

G. K. THORNHILL  
for Acting Surveyor-General.

IV.—Preliminary plan 291.

Lot.	Name of Land.	Extent, A. R. P.
174C6	Siyambalawatta	0 0 10.67

and bounded as follows : on the north by the road from Hakmana to Tangalla, Siyambalawatta claimed by Sella Henedige Danoris Appu and others ; on the east by Siyambalawatta claimed by Sella Henedige Danoris Appu and others ; on the south by T. P. 57,512 ; on the west by the road from Tangalla to Hakmana.



Surveyor-General's Office,  
Colombo, December 3, 1914.

Scale of 1 Chain to an Inch.

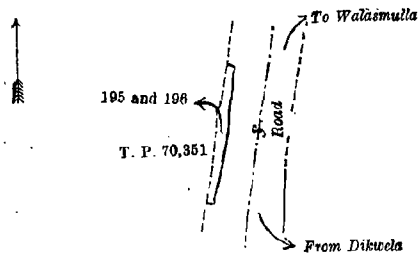
G. K. THORNHILL,  
for Acting Surveyor-General.

V.—Preliminary plan 291.

Lot.	Name of Land.
195	Beliattekade
196	Do.

Extent, A. R. P.		
0	0	0.25
0	0	0.44
0	0	0.69

and bounded as follows : on the north, east, and south by the road from Walasmulla to Dikwella ; on the west by T. P. 70,351.



Surveyor-General's Office,  
Colombo, December 31 1914.

Scale of 1 Chain to an Inch.

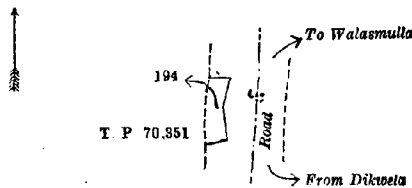
G. K. THORNHILL,  
for Acting Surveyor-General.

VI.—Preliminary plan 290.

Lot.	Name of Land.
194	Beliattekade

Extent, A. R. P.		
0	0	0.55

and bounded as follows : on the north, east, and south by the road from Walasmulla to Dikwella ; on the west by T. P. 70,351.



Surveyor-General's Office,  
Colombo, December 3, 1914.

Scale of 1 Chain to an Inch.

G. K. THORNHILL,  
for Acting Surveyor-General.

May 24, 1915.

M. T. ARCHIBALD,  
Special Officer.

**Kurunegala S. O. No. 1,108.**

**Order under Section 4, Sub-section (1), of "The Waste Lands Ordinances of 1897, 1899, 1900, and 1903,"  
declaring Lands to be Crown Property.**

In the matter of the lands commonly called or known as Road, Wana-ela (channel and bund), Bogamuwewa (tank), situate in the village of Murutalagama, in the Mahagalboda Egoda korale of the Hiriyala hatpattu of the Kurunegala District, in the North-Western Province, and of "The Waste Lands Ordinances of 1897, 1899, 1900, and 1903."

WHEREAS in pursuance of section 1 of the said Ordinances it was duly notified on June 7, 1912, that if no claim to the lands commonly called or known as road, Wana-ela (channel and bund), Bogamuwewa (tank), situate in the village of Murutalagama, in the Mahagalboda Egoda korale of the Hiriyala hatpattu of the Kurunegala District, in the North-Western Province, containing in extent 1 acre and 37 perches, and shown as lots N 1049K, N 1049J, N 1049C in preliminary plan 2,034, and in the annexed diagrams, was made to John Murray Davies, Special Officer appointed under section 28 of the said Ordinances, within the period of three months from the date specified in such notice, such lands would be declared the property of the Crown, and dealt with on account of the Crown (*vide* Notice No. 4,427):

And whereas (1) Sewratna Bandaranayaka Yapa Mudiyansele Banda Arachchi *alias* Kiri Banda, (2) Ranasinghe Mudiyansele Loku Appuhamy, (3) ditto Siyathamy, (4) ditto Herathamy, (5) ditto Ukku Banda, (6) ditto Mudiyanse, (7) ditto Kuda Appuhamy, (8) ditto Ausadahamy, (9) ditto Kiri Banda, (10) ditto Dingiri Menika made claim thereto, and whereas the said (1) Sewratna Bandaranayaka Yapa Mudiyansele Banda Arachchi *alias* Kiri Banda by an agreement dated October 19, 1912, in consideration of being declared the purchaser of 22 acres more or less of lot N 1049, now shown as resurveyed lot N 1049 in block survey preliminary plan 2,034, for a sum of Rs. 352, the said (2) Ranasinghe Mudiyansele Loku Appuhamy, (3) ditto Siyathamy, (4) ditto Herathamy, (5) ditto Ukku Banda by an agreement dated October 19, 1912, in consideration of being declared the purchaser of 11½ acres more or less of lot N 1049, now shown as resurveyed lot N 1049L in the same block survey preliminary plan, for a sum of Rs. 188, the said (6) Ranasinghe Mudiyansele Mudiyanse and (8) ditto Ausadahamy by an agreement dated October 19, 1912, in consideration of being declared the purchasers of 4½ acres more or less of lot N 1049, now shown as resurveyed lot N 1049O in the same block survey preliminary plan for a sum of Rs. 100; and the said (7) Ranasingha Mudiyansele Kuda Appuhamy by an agreement dated October 19, 1912, in consideration of being declared the purchaser of 1 acre more or less and 5½ acres more or less of lot N 1049 in the same block survey preliminary plan, now shown as resurveyed lots N 1049M and N 1049P for a sum of Rs. 108, withdrew their claims to the said lots N 1049K, N 1049J, N 1049C; and whereas the said 9th and 10th claimants having been duly called upon by me by a notice in writing under section 4, sub-section (1), of the said Ordinances, duly served upon them, to produce before me the evidence and documents upon which they might rely in proof of their claim, and not having so appeared or produced such evidence and documents, I, Norman Albert Hampton, Special Officer appointed under section 28 of the said Ordinances, under and by virtue of the powers vested in me in that behalf by section 4 of the said Ordinances, do hereby on May 26, 1915, order and declare under section 4, sub-section (1), of the said Ordinances, that the said lands, as more fully described herein below, are the property of the Crown.

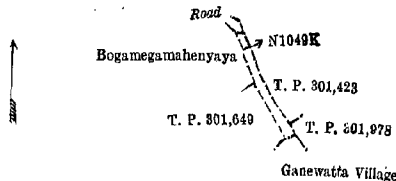
*Description of the Lands referred to.*

The following lots situated in the village of Murutalagama, in the Mahagalboda Egoda korale of the Hiriyala hatpattu of the Kurunegala District, in the North-Western Province, as described in the annexed diagrams:—

I.—Preliminary plan 2,034.

Lot.	Name of Land.	Extent, A. R. P.
N 1049K	Road	0 0 9

and bounded as follows: on the north by a road; on the east by T. Ps. 301,423, 301,978; on the south by the village limit of Ganewatta; on the west by T. P. 301,649, Bogamegamahenyaya sold under the Waste Lands Ordinances.



Surveyor-General's Office,  
Colombo, March 17, 1915.

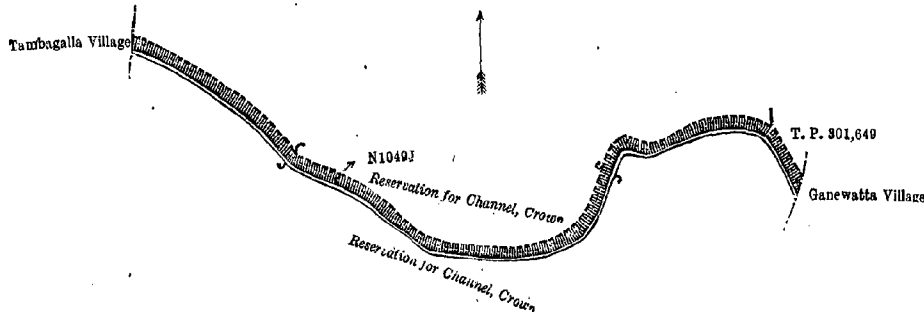
Scale of 4 Chains to an Inch.

G. K. THORNHILL,  
for Surveyor-General.

II.—Preliminary plan 2,034.

Lot.	Name of Land.	Extent, A. R. P.
N 1049J	Wana-ela (channel and bund)	0 2 15

and bounded as follows: on the north by reservation for channel declared to be the property of the Crown under the Waste Lands Ordinances; T. P. 301,649; on the east by the village limit of Ganewatta; on the south by reservation for channel declared to be the property of the Crown under the Waste Lands Ordinances; on the west by the village limit of Tambagalla.



Surveyor-General's Office,  
Colombo, March 17, 1915.

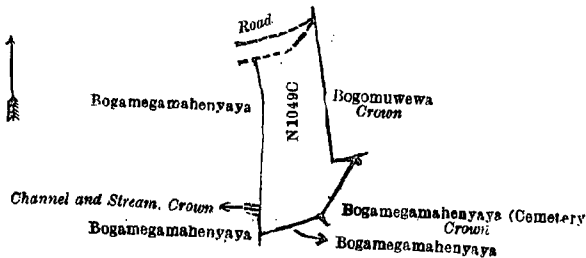
Scale of 4 Chains to an Inch.

G. K. THORNHILL,  
for Surveyor-General.

III.—Preliminary plan 2,034.

Lot.	Name of Land.	Extent, A. R. P.
N 1049C	Bogamuwewa (tank)	0 2 13

and bounded as follows : on the north by a road ; on the east by Bogamuwewa declared to be the property of the Crown under the Waste Lands Ordinances, Bogamegamahenyaya (cemetery) declared to be the property of the Crown under the Waste Lands Ordinances ; on the south by Bogamegamahenyaya sold under the Waste Lands Ordinances ; on the west by Bogamegamahenyaya sold under the Waste Lands Ordinances, channel and stream declared to be the property of the Crown under the Waste Lands Ordinances, Bogamegamahenyaya sold under the Waste Lands Ordinances.



Surveyor-General's Office,  
Colombo, March 17, 1915.

Scale of 4 Chains to an Inch.

G. K. THORNHILL,  
for Surveyor-General

May 26, 1915. N. A. HAMPTON,  
Special Officer.

Kurunegala S. O. No. 1,109.

Order under Section 2 of "The Waste Lands Ordinances of 1897, 1899, 1900, and 1903,"  
declaring Lands to be Crown Property.

In the matter of the lands commonly called or known as Siyambalagahamulahena (tank), Weraudagahamulagala (railway cooly lines), situate in the village of Murutalagama, in the Mahagalboda Egoda korale of the Hiriyala hatpattu of the Kurunegala District, in the North-Western Province, and of "The Waste Lands Ordinances of 1897, 1899, 1900, and 1903."

THE notice required by section 1 of "The Waste Lands Ordinances of 1897, 1899, 1900, and 1903," having been duly published in manner prescribed by that section in respect of the above-named lands (*vide* Notice No. 4,427), and no claim having been made to the said lands or to any interest therein within the period of three months from the date specified in the said notice, I, Norman Albert Hampton, Special Officer appointed under section 28 of the said Ordinances, under and by virtue of the powers vested in me in that behalf by section 2 of the said Ordinances, do hereby on May 26, 1915, order and declare that the said lands, as more fully described herein below, situate in the village of Murutalagama, in the Mahagalboda Egoda korale of the Hiriyala hatpattu of the Kurunegala District, in the North-Western Province, and shown as lots O 1049C and O 1049E in preliminary plan 2,034, and in the annexed diagrams, and containing in extent 1 acre 1 rood 10 perches, are the property of the Crown.

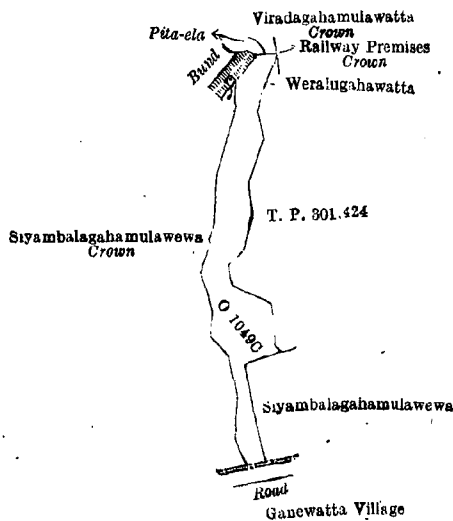
Description of the Lands referred to.

The following lots situated in the village of Murutalagama, in the Mahagalboda Egoda korale of the Hiriyala hatpattu of the Kurunegala District, in the North-Western Province, as described in the annexed diagram :—

I.—Preliminary plan 2,034.

Lot.	Name of Land.	Extent, A. R. P.
O 1049C	Siyambalagahamulahena (tank)	0 3 0

and bounded as follows : on the north by a bund, Pita-ela, Viradagahamulawatta claimed by the Crown ; on the east by railway premises belonging to the Crown, Weralugahawatta (private), T. P. 301,424, Siyambalagahamulawewa (private) ; on the south by a road (the village limit of Ganewatta) ; on the west by Siyambalagahamulawewa declared to be the property of the Crown under the Waste Lands Ordinances.



Surveyor-General's Office,  
Colombo, March 17, 1915.

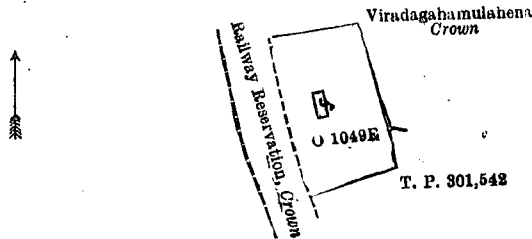
Scale of 4 Chains to an Inch.

G. K. THORNHILL,  
for Surveyor-General.

## II.—Preliminary plan 2,034.

Lot.	Name of Land.	Extent, A. R. P.
O 1049E	Weraudagahamulagala (railway cooy lines)	0 2 10

and bounded as follows: on the north by Viradagahamulahena claimed by the Crown; on the east by Viradagahamulahena claimed by the Crown, T. P. 301,542; on the south by T. P. 301,542; on the west by railway reservation claimed by the Crown.



Surveyor-General's Office,  
Colombo, March 17, 1915.

Scale of 4 Chains to an Inch.

G. K. THORNHILL,  
for Surveyor-General.

May 26, 1915.

N. A. HAMPTON,  
Special Officer.

## Kurunegala S. O. No. 1,110.

Order under Section 4, Sub-section (1), of "The Waste Lands Ordinances of 1897, 1899, 1900, and 1903,"  
declaring Lands to be Crown Property.

In the matter of the lands commonly called or known as Palugaswetiyeheyaya, Ambalampitiyawewa (tank and bund), &c., situate in the village of Ambalampitiya, in the Kinyama korale of the Katugampola hatpattu of the Kurunegala District, in the North-Western Province, and of "The Waste Lands Ordinances of 1897, 1899, 1900, and 1903."

WHEREAS in pursuance of section 1 of the said Ordinances it was duly notified on October 4, 1912, that if no claim to the lands commonly called or known as Palugaswetiyeheyaya, Ambalampitiyawewa (tank and bund), &c., situate in the village of Ambalampitiya, in the Kinyama korale of the Katugampola hatpattu of the Kurunegala District, in the North-Western Province, containing in extent 33 acres 2 roods and 21 perches, and shown as lots 3C, 3E, 4, and 6 in preliminary plan 1,432, and in the annexed diagrams, was made to John Murray Davies, Special Officer appointed under section 28 of the said Ordinances, within the period of three months from the date specified in such notice, such lands would be deemed the property of the Crown, and dealt with on account of the Crown (*vide* Notice No. 4,553):

And whereas (1) Brahmanayagama Adikari Mudiyansele Kusalhany, (2) ditto Gamarala, (3) ditto Bandi Etana, (4) Joseph Mathias de Mel made claim thereto, and whereas the said 1st claimant by an agreement dated February 14, 1913, in consideration of being declared the purchaser of 8 acres more or less of lot 3, now shown as lot 3D, for a sum of Rs. 128, the said 2nd and 3rd by two agreements dated April 8 and February 15, 1913, respectively, in consideration of each being declared the purchaser of 4 acres more or less of lot 3, now shown as lots 3B and 3A, respectively, for a sum of Rs. 64 each, and the said 4th claimant, by an agreement dated February 14, 1913, in consideration of being declared the purchaser of 184 acres more or less of lot 3, now shown as re-surveyed lot 3 on the same block survey preliminary plan, for a sum of Rs. 4,600, withdrew their claims to the above-mentioned lots 3C, 3E, 4, and 6, I, John Murray Davies, Special Officer appointed under section 28 of the said Ordinances, under and by virtue of the powers vested in me in that behalf by section 4 of the said Ordinances, do hereby on March 11, 1915, order and declare under section 4, sub-section (1), of the said Ordinances, that the said lands, as more fully described herein below, are the property of the Crown.

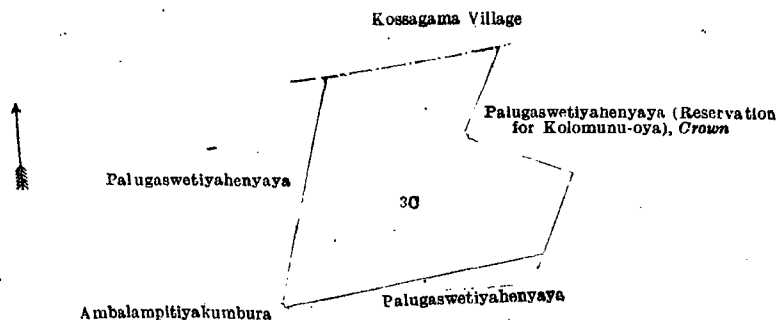
## Description of the Lands referred to.

The following lots situated in the village of Ambalampitiya, in the Kinyama korale of the Katugampola hatpattu of the Kurunegala District, in the North-Western Province, as described in the annexed diagrams:—

## I.—Preliminary plan 1,432.

Lot.	Name of Land.	Extent, A. R. P.
3C	Palugaswetiyeheyaya	8 0 7

and bounded as follows: on the north by the village limit of Kossagama; on the east by Palugaswetiyeheyaya (reservation for Kolamunu-oya) to be declared the property of the Crown under the Waste Lands Ordinances; on the south by Palugaswetiyeheyaya sold to Brahmanayagama Adikari Mudiyansele Kusalhany under the Waste Lands Ordinances; on the west by Ambalampitiyakumbura claimed by Adikari Mudiyansele Kusalhany and others, Palugaswetiyeheyaya sold to Brahmanayagama Adikari Mudiyansele Gamarala under the Waste Lands Ordinances.



Surveyor-General's Office,  
Colombo, January 28, 1915.

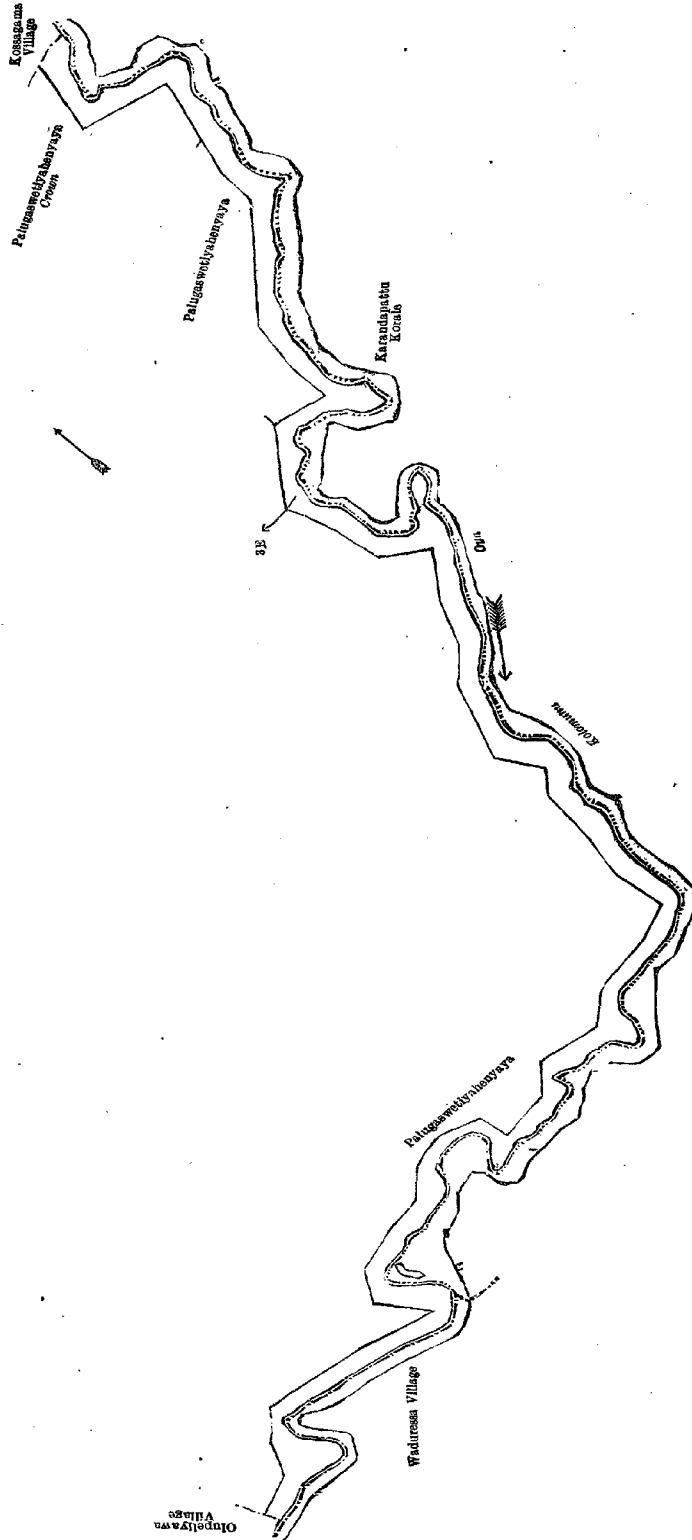
Scale of 8 Chains to an Inch.

G. K. THORNHILL,  
for Surveyor-General.

Lot.	Name of Land.	Extent, A. R. P.
3E	Palugaswetiyaheyaya (reservation for Kolomunu-oya)	15 0 4

II.—Preliminary plan 1,432.

and bounded as follows: on the north by Palugaswetiyaheyaya sold to Joseph Mathias de Mel of Moratuwa under the Waste Lands Ordinances, Palugaswetiyaheyaya sold to Brahmanayagama Adikari Mudiyansele. Kusalhamy under the Waste Lands Ordinances, Palugaswetiyaheyaya to be declared the property of the Crown under the Waste Lands Ordinances; on the east by the village limit of Kossagama; on the south by the boundary of Karandapattu korale (Kolamunu-oya), the village limit of Waçuresa (Kolamunu-oya); on the west by the village limit of Olupeliyawa.



Surveyor-General's Office,  
Colombo, January 28, 1915.

Scale of 8 Chains to an Inch.

G. K. THORNHILL,  
for Surveyor-General.  
D 3

III.—Preliminary plan 1,432.

Lot. 4	Name of Land. Ambalampitiyawewa (tank and bund)	Extent, A. R. P. 3 0 26
-----------	--	----------------------------

and bounded as follows : on the north by the village limit of Kossagama ; on the east by Palugaswetiya-henyaya sold to Brahmanayagama Adikari Mudiyanse-lage Bandi Etana under the Waste Lands Ordinances, Ambalampitiyakumbura claimed by Adikari Mudiyanse-lage Kusallamy and others ; on the south and west by Palugaswetiya-henyaya sold to Joseph Mathias de Mel of Moratuwa under the Waste Lands Ordinances.



Surveyor-General's Office,  
Colombo, January 28, 1915.

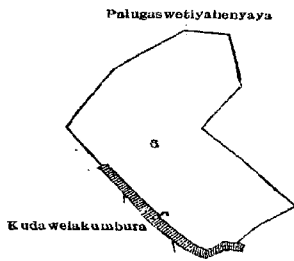
Scale of 8 Chains to an Inch.

G. K. THORNHILL,  
for Surveyor-General.

IV.—Preliminary plan 1,432.

Lot. 6	Name of Land. Kudawewa (tank and bund)	Extent, A. R. P. 7 1 24
-----------	---	----------------------------

and bounded as follows : on the north and east by Palugaswetiya-henyaya sold to Joseph Mathias de Mel of Moratuwa under the Waste Lands Ordinances ; on the south by Palugaswetiya-henyaya sold to Joseph Mathias de Mel under the Waste Lands Ordinances, Kudawelakumbura claimed by Mathias de Mel of Moratuwa ; on the west by Palugaswetiya-henyaya sold to Joseph Mathias de Mel of Moratuwa under the Waste Lands Ordinances.



Surveyor-General's Office,  
Colombo, January 28, 1915.

Scale of 8 Chains to an Inch.

G. K. THORNHILL,  
for Surveyor-General.

J. M. DAVIES,  
Special Officer.

March 11, 1915.

Kurunegala S. O. No. 1,111.

Order under Section 4, Sub-section (1), of "The Waste Lands Ordinances of 1897, 1899, 1900, and 1903."

In the matter of the lands commonly called or known as Keppitiyehena, Kirietunagalyayahena, &c., situate in the village of Malasne, in the Tittaweligandahe korale of the Hiriyala hatpattu of the Kurunegala District, in the North-Western Province, and of "The Waste Lands Ordinances of 1897, 1899, 1900, and 1903."

WHEREAS in pursuance of section 1 of the said Ordinances it was duly declared and notified on February 14, 1913, that if no claim to the lands commonly called or known as Keppitiyehena, Kirietunagalyayahena, &c., situate in the village of Malasne, in the Tittaweligandahe korale of the Hiriyala hatpattu of the Kurunegala District, in the North-Western Province, containing in extent 38 acres 1 rood and 14 perches, and shown as lots D 968, W 967, T 968 W, 9921, and U 968 in preliminary plan 1,972 and in the annexed diagrams, was made to John Murray Davies, Special Officer appointed under section 28 of the said Ordinances, within the period of three months from the date specified in the said notice, such lands would be declared the property of the Crown, and dealt with on account of the Crown (*vide* Notice No. 4,747) :

And whereas William Aloysius Fernando made claim thereto, and I, John Murray Davies, Special Officer appointed under section 28 of the said Ordinances, made due inquiry into such claim, and whereas the said claimant and I, with the consent of His Excellency the Governor, came to an agreement in writing dated May 22, 1913, concerning the said lands, under section 4, sub-section (1), of the said Ordinances, whereby it was agreed that the said claimant should be declared the purchaser of the said lands, upon payment on or before August 22, 1913, to the Government Agent of Kurunegala, or to the Settlement Officer, of a sum of Rupees Nine Hundred only (Rs. 900), as the purchase amount of the said lands, and whereas the said amount has been duly paid by the said claimant, he is hereby, in pursuance of the agreement aforementioned, declared to be the purchaser of the said lands, as more fully described herein below.

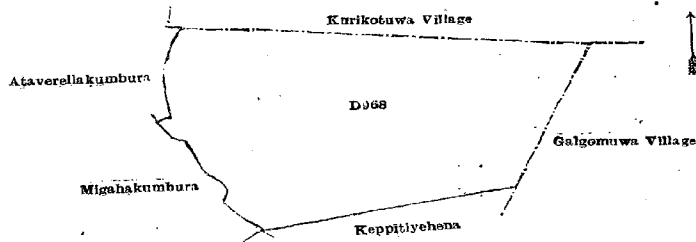
Description of the Lands referred to.

The following lots situated in the village of Malasne, in the Tittaweligandahe korale of the Hiriyala hatpattu of the Kurunegala District, in the North-Western Province, as described in the annexed diagrams :—

I.—Preliminary plan 1,972.

Lot. D 968	Name of Land. Keppitiyehena	Extent, A. R. P. 4 1 2
---------------	--------------------------------	---------------------------

and bounded as follows : on the north by the village limit of Kurikotuwa ; on the east by the village limit of Galgomuwa ; on the south by Keppitiyehena sold under the Waste Lands Ordinances to Kalukumara Mudiyanse-lage Tikiri Banda of Dodanwatawana ; on the west by Migahakumbura claimed by Demeddawarellage Punchi Menika and others, Ataverellakumbura (private).



Surveyor-General's Office,  
Colombo, November 26, 1914.

Scale of 4 Chains to an Inch.

G. K. THORNHILL,  
for Acting Surveyor-General.



## II.—Preliminary plan 1,972.

Lot.	Name of Land.	Extent, A. R. P.
W 967 ..	Kirietunagalyayahena ..	28 2 35
T 968W ..	Malasnehenyaya ..	3 2 16
		32 1 11

and bounded as follows : on the north by the village limit of Ginigama ; on the east by the Ginigama-ela ; on the south by Malasnehenyaya sold to Herat Mudiyansele Bandirala and three others, Galakumbura claimed by Demedderallage Ukkurala and others, irrigation channel to be declared the property of the Crown under the Waste Lands Ordinances, irrigation channel claimed by Dewamedderallagegedera Awusadahamy and another, Dangahakumbura claimed by Demedderallage Punchirala and another, Lindakumbura claimed by Dewamedderallagegedera Awusadahamy and another, Migahamulawatta (private), Godawela claimed by Demedderallage Kawrala and Menikrala, Godawela claimed by Kawrala, Godawela claimed by Punchi Menika, Webodakumbura claimed by Demedderallage Awusadahamy, bund, Godawewa to be declared the property of the Crown under the Waste Lands Ordinances, Para-addarahenyaya sold by the Crown (T. P. 299,357) ; on the west by Kirietunagalyayahena to be declared the property of the Crown under the Waste Lands Ordinances (road reservation), the village limit of Rambawewa, T. P. 296,954, the village limit of Rambawewa, Peter Valley estate sold by the Crown.

NOTE.—The following lot lying within the above boundaries is excluded from this part of the order, and its extent of 14 perches is not included in the acreage of 32 acres 1 rood and 11 perches given above :—

## Preliminary plan 1,972.

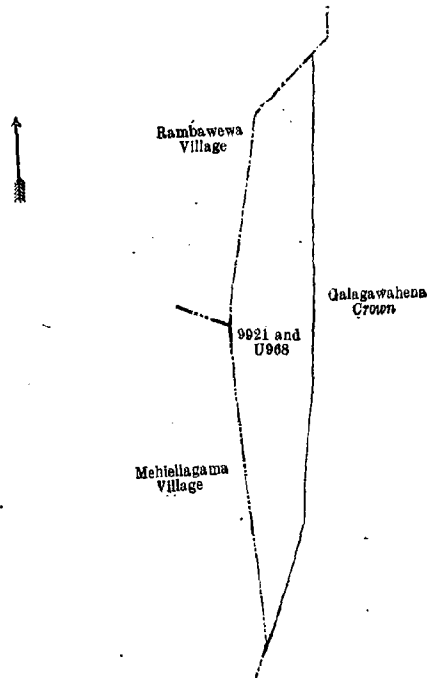
Lot.	Name of Land.	Extent, A. R. P.
T 968A ..	Wella-ela (irrigation channel) ..	0 0 14

[For Diagram see page 1116.]

## III.—Preliminary plan 1,972.

Lot.	Name of Land.	Extent, A. R. P.
9921 ..	Renaketugala (rock) ..	0 3 3
U 968 ..	Galagawahena ..	0 3 38
		1 3 1

bounded as follows : on the north by the village limit of Rambawewa ; on the east and south by Galagawahena to be declared the property of the Crown under the Waste Lands Ordinances ; on the west by the village limit of Mehiellagama, the village limit of Rambawewa.



Surveyor-General's Office,  
Colombo, November 26, 1914.

Scale of 4 Chains to an Inch.

G. K. THORNHILL,  
for Acting Surveyor-General.

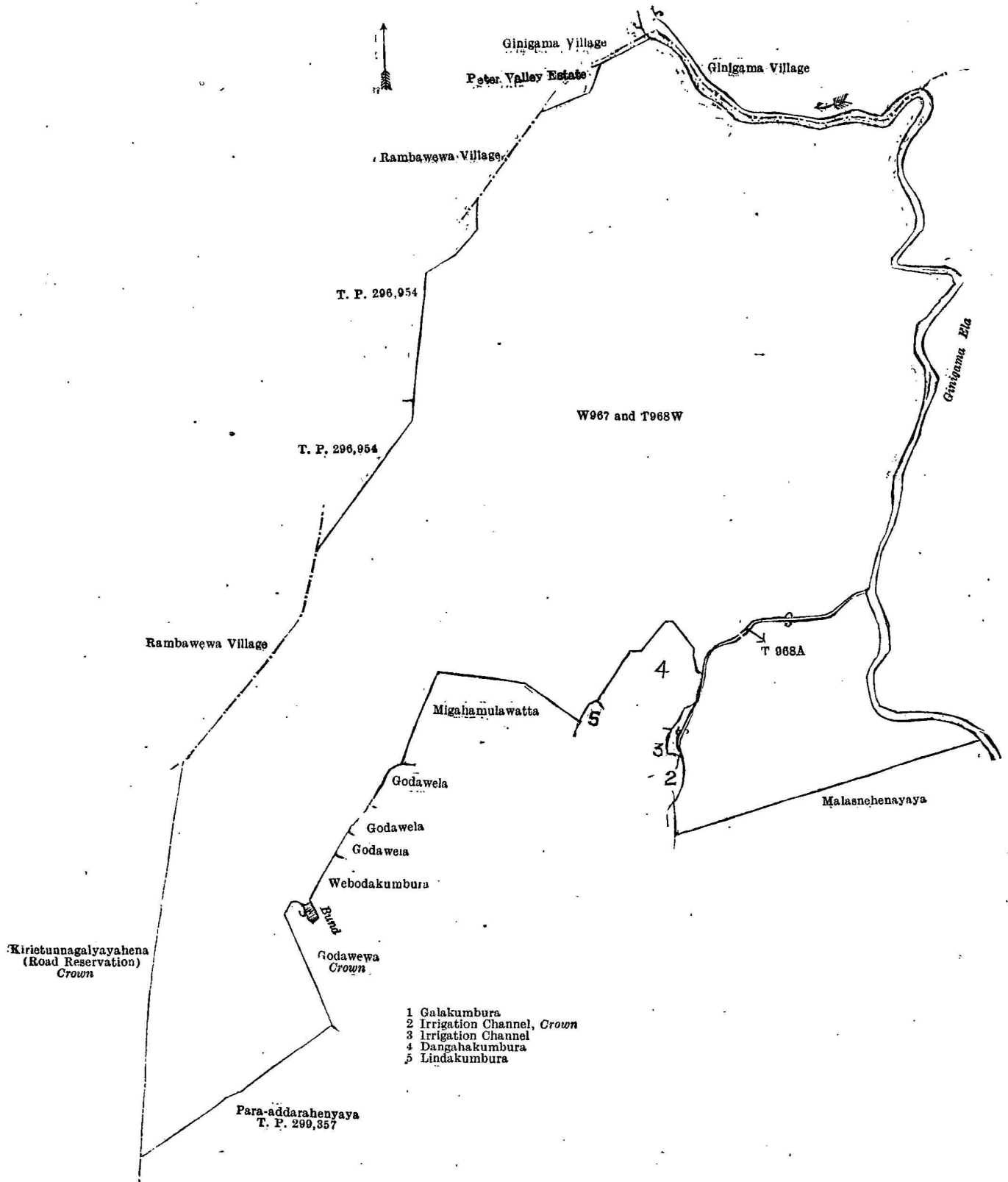
March 6, 1915.  
J. M. DAVIES,  
Special Officer.

## Kurunegala S. O. No. 1,112.

Order under Section 4, Sub-section (1), of "The Waste Lands Ordinances of 1897, 1899, 1900, and 1903,"  
declaring Land to be Crown Property.

In the matter of the land commonly called or known as Ellehenamukalana, situate in the village of Murutawa, in the Ihawalasideke korale of the Hiriyala hatpattu of the Kurunegala District, in the North-Western Province, and of "The Waste Lands Ordinances of 1897, 1899, 1900, and 1903."

WHEREAS in pursuance of section 1 of the said Ordinances it was duly notified on November 14, 1913, that if no claim to the land commonly called or known as Ellehenamukalana, situate in the village of Murutawa, in the Ihawalasideke korale of the Hiriyala hatpattu of the Kurunegala District, in the North-Western Province, containing in extent 10 acres



Scale of 4 Chains to an Inch.

Surveyor-General's Office,  
Colombo, November 26, 1914.

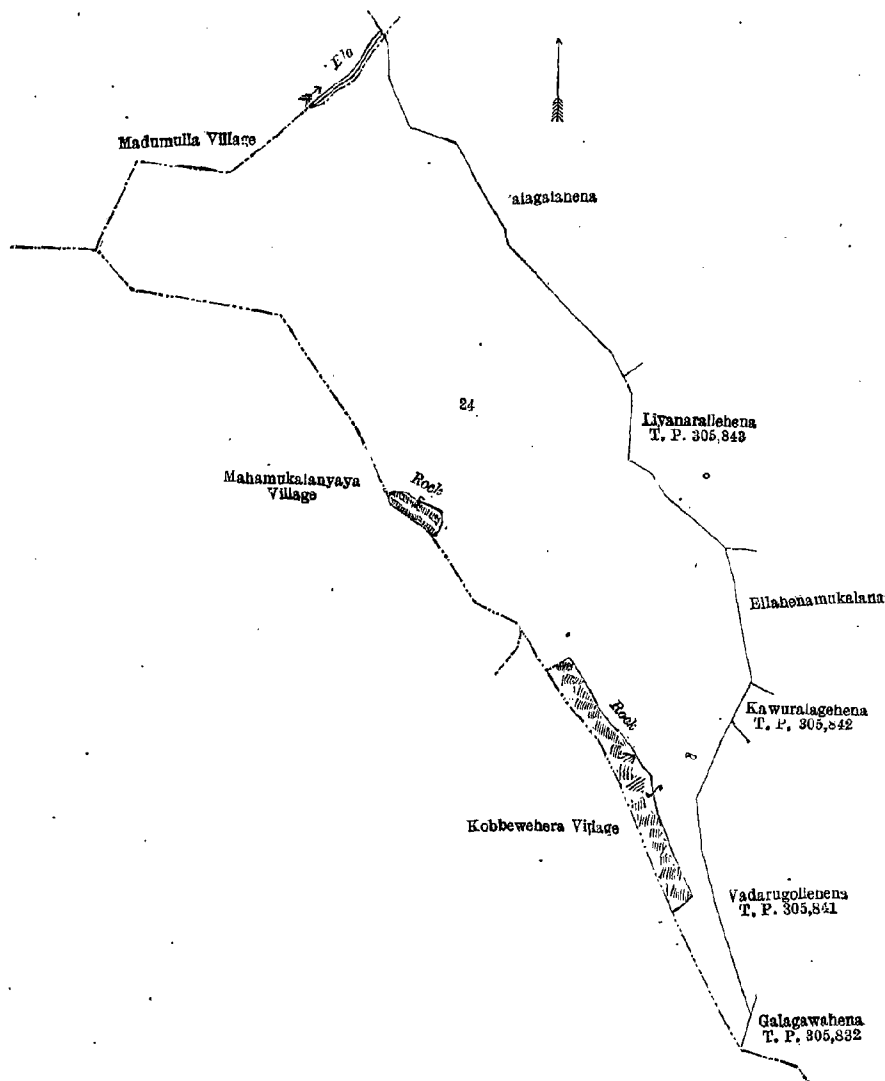
G. K. THORNHILL,  
for Acting Surveyor-General.

1 rood 18 perches, and shown as lot 24 in preliminary plan 1,205, and in the annexed diagram, was made to John Murray Davies, Special Officer appointed under section 28 of the said Ordinances, within the period of three months from the date specified in such notice, such land would be declared the property of the Crown, and dealt with on account of the Crown (*vide* Notice No. 5,067):

And whereas (1) Hitinayaka Mudiyansele Dingiri Banda Vedarala, (2) ditto Kalu Banda, (3) ditto Punchi Banda made claim thereto, and whereas the said 1st claimant by an agreement dated July 11, 1914, in consideration of being declared the purchaser of 1 acre more or less of lot 24 of the notice and on block survey preliminary plan 1,205, now shown as lot 24A on the same block survey preliminary plan, for a sum of Rs. 16, withdrew his claim to the above-mentioned lot 24, and the said 2nd claimant having been duly called upon by me by a notice in writing under section 4, sub-section (1) of the said Ordinances, duly served upon him to produce before me the evidence and documents upon which he might rely in proof of his claim, and not having so appeared or produced such evidence and documents, and the said 3rd claimant having withdrawn his claim to the said lot 24, I, Norman Albert Hampton, Special Officer appointed under section 28 of the said Ordinances, do hereby on May 17, 1915, order and declare under section 4, sub-section (1), of the said Ordinances, that the said land, as more fully described herein below, is the property of the Crown.

*Description of the Land referred to.*

The land commonly called or known as Ellehenamukalana, situated in the village of Murutawa, in the Ihawisidekorale of the Hiriya hatpattu of the Kurunegala District, in the North-Western Province, containing in extent 10 acres 1 rood and 18 perches, and shown as lot 24 in preliminary plan 1,205 and in the annexed diagram; and bounded as follows: on the north by the village limit of Madimulla, an ela, Palagalahena sold by the Crown; on the east by Palagalahena sold by the Crown, Liyanarallehena sold by the Crown, T. P. 305,843, Ellehenamukalana sold to Hitinayake Mudiyansele Dingiri Banda Vedarala under the Waste Lands Ordinances, Kawuralagehena sold by the Crown, T. P. 305,842, Vadarugollehena sold by the Crown, T. P. 305,841, Galagawahena sold by the Crown, T. P. 305,832; on the south by the village limit of Kobbewehera; on the west by the village limit of Kobbewehera, the village limit of Mahamukalanyaya.



Surveyor-General's Office,  
Colombo, April 23, 1915.

Scale of 4 Chains to an Inch.

G. K. THORNHILL,  
for Surveyor-General.

May 17, 1915.

N. A. HAMPTON,  
Special Officer.

**Kurunegala S. O. No. 1,113.**

**Order under Section 2 of "The Waste Lands Ordinances of 1897, 1899, 1900, and 1903,"  
declaring Lands to be Crown Property.**

In the matter of the lands commonly called or known as part of Tiambara-ela (stream), Gansabhawa road, &c., situate in the village of Dehelgomuwa, in the Udukaha Korale East of the Dambadeni hatpattu of the Kurunegala District, in the North-Western Province, and of "The Waste Lands Ordinances of 1897, 1899, 1900, and 1903."

The notice required by section 1 of "The Waste Lands Ordinances of 1897, 1899, 1900, and 1903," having been duly published in manner prescribed by that section in respect of the above-named lands (*vide* Notice No. 5,123), and no claim having been made to the said lands or to any interest therein within the period of three months from the date specified in the said notice, I, Mungo Tennant Archibald, Special Officer appointed under section 28 of the said Ordinances, under and by virtue of the powers vested in me in that behalf by section 2 of the said Ordinances, do hereby on April 30, 1915, order and declare that the said land, as more fully described herein below, situate in the village of Dehelgomuwa, in the Udukaha Korale East of the Dambadeni hatpattu of the Kurunegala District, in the North-Western Province, and shown as lots 54½, 47½, 50½, 18½, 10½, 38½, 34½, 35½, 10J, 8½, 10½, 10½, 10E, 10H in preliminary plan 415 and in the annexed diagrams, and containing in extent 3 acres 3 roods 21 perches, are the property of the Crown.

*Description of the Lands referred to.*

The following lots situated in the village of Dehelgomuwa, in the Udukaha Korale East of the Dambadeni hatpattu of the Kurunegala District, in the North-Western Province, as described in the annexed diagrams:—

**I.—Preliminary plan 415.**

Lot.	Name of Land.	Extent, A. R. P.
54½	Part of Tiambara-ela (stream)	0 0 17

and bounded as follows: on the north by Dehelgomuwekandamukalana to be declared the property of the Crown under the Waste Lands Ordinances; on the east by the village limit of Waduwwa; on the south by the village limit of Andarapona; on the west by the village limit of Andarapona, Dehelgomuwekandamukalana to be declared the property of the Crown under the Waste Lands Ordinances.



Surveyor-General's Office,  
Colombo, January 12, 1915.

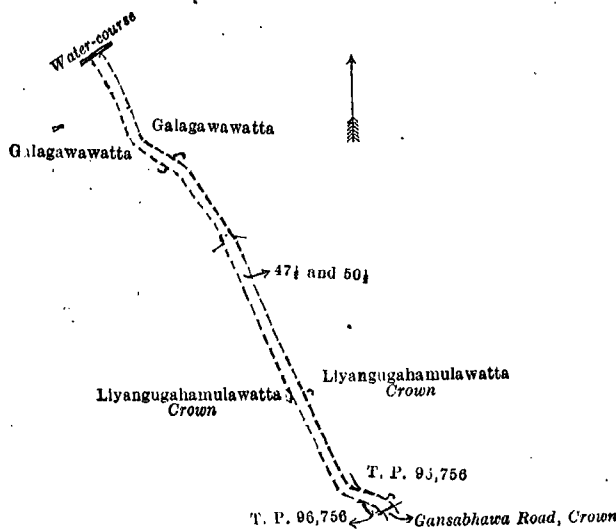
Scale of 4 Chains to an Inch.

G. K. THORNHILL  
for Acting Surveyor-General.

**II.—Preliminary plan 415.**

Lot.	Name of Land.	Extent, A. R. P.
47½	Gansabhawa road	0 1 1
50½	Do.	0 0 2
		0 1 3

and bounded as follows: on the north by a water-course; on the east by Galagawatta claimed by Vedaralage Dingiri Menika and others, Liyangugahamulawatta belonging to the Crown; on the south by a Gansabhawa road to be declared the property of the Crown under the Waste Lands Ordinances; on the west by Liyangugahamulawatta belonging to the Crown; Galagawawatta claimed by Vedaralage Dingiri Menika and others.



Surveyor-General's Office,  
Colombo, February 4, 1915.

Scale of 4 Chains to an Inch.

G. K. THORNHILL,  
for Acting Surveyor-General.

III.—Preliminary plan 415.

Lot.	Name of Land.	Extent, A. R. P.
18½	Gansabhawa road	0 0 22

and bounded as follows : on the north, east, and south by Potuliyaddekumbura claimed by Sinnappu and others; on the west by Potuliyaddekumbura claimed by Sinnappu and others, an ela.



Surveyor-General's Office,  
Colombo, November 19, 1913.

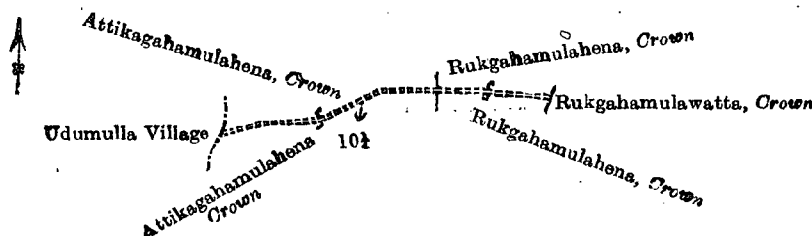
Scale of 4 Chains to an Inch.

A. J. WICKWAR,  
for Surveyor-General.

IV.—Preliminary plan 415.

Lot.	Name of Land.	Extent, A. R. P.
10½	Path	0 0 11

and bounded as follows : on the north by Attikagahamulahena claimed by the Crown, Rukgahamulahena claimed by the Crown; on the east by Rukgahamulawatta claimed by the Crown; on the south by Rukgahamulahena claimed by the Crown, Attikagahamulahena claimed by the Crown; on the west by the village limit of Udumulla.



Surveyor-General's Office,  
Colombo, November 19, 1913.

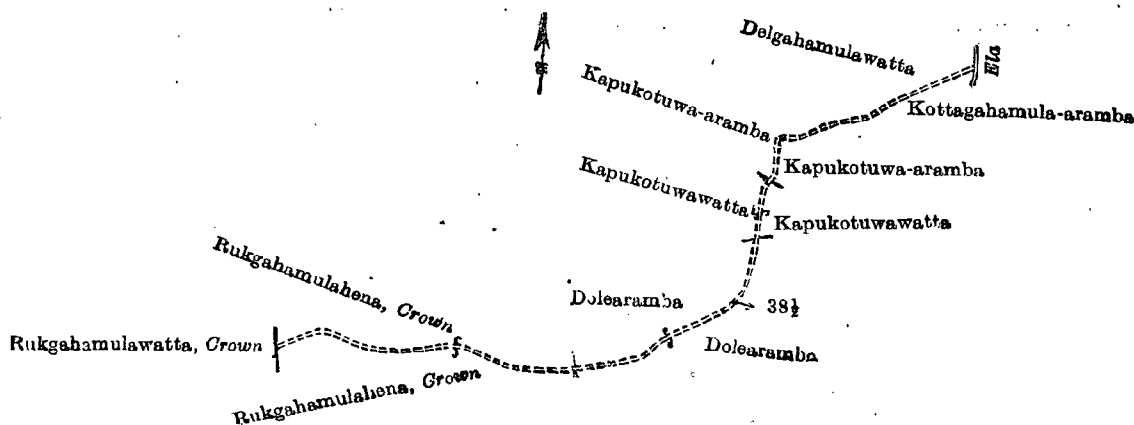
Scale of 4 Chains to an Inch.

A. J. WICKWAR,  
for Surveyor-General.

V.—Preliminary plan 415.

Lot.	Name of Land.	Extent, A. R. P.
38½	Path	0 0 24

and bounded as follows : on the north by Rukgahamulahena claimed by the Crown, Dolearamba claimed by N. Sirijati, Kapukotuawatta sold by the Crown, Kapukotuwa-aramba claimed by Sinnappu Vidane, Delgahamulawatta claimed by Wahumpurainna Unga and others; on the east by an ela; on the south by Kottagahamula-aramba claimed by Warnasuriya Mudiyansele Punchi Appu, Kapukotuwa-aramba claimed by Sinnappu Vidane, Kapukotuawatta sold by the Crown, Dolearamba claimed by Puncheda Naidelage Sirijati, Rukgahamulahena claimed by the Crown; on the west by Rukgahamulawatta claimed by the Crown.



Surveyor-General's Office,  
Colombo, November 19, 1913.

Scale of 4 Chains to an Inch.

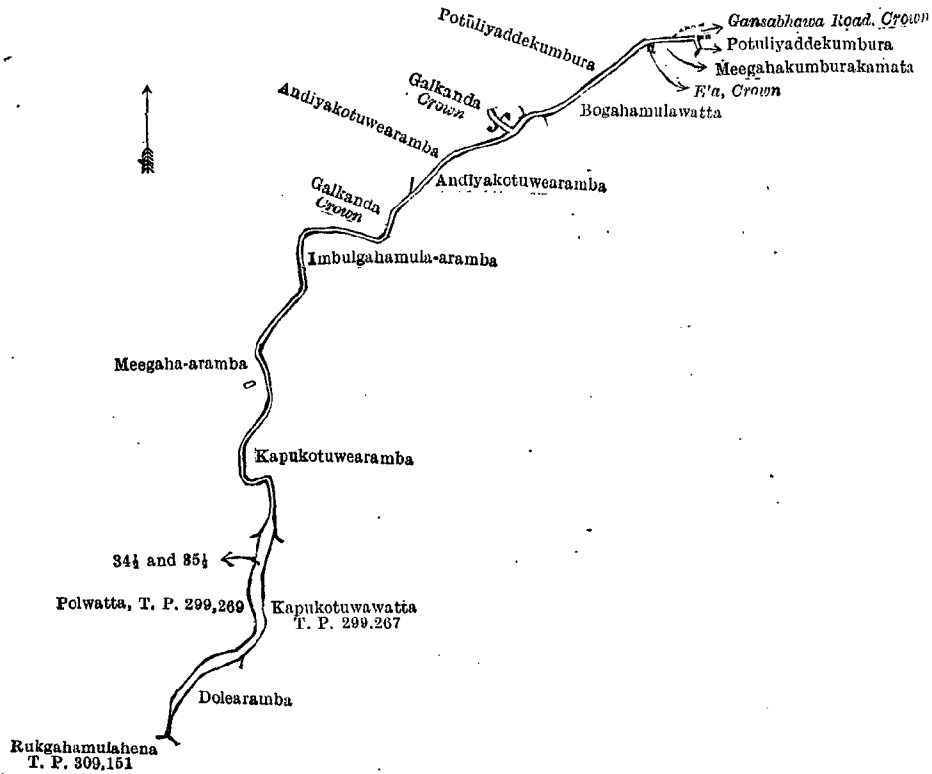
A. J. WICKWAR,  
for Surveyor-General.

VI.—Preliminary plan 415.

Lot.	Name of Land.	Extent, A. R. P.
34½	Arambe-ela (stream)	0 0 26
35½	Do. ( do. )	0 0 18

0 1 4

and bounded as follows : on the north by Galkanda to be declared the property of the Crown under the Waste Lands Ordinances, Andiyakotuwearamba claimed by J. H. M. Hetuhami and others, Galkanda to be declared the property of the Crown under the Waste Lands Ordinances, Potuliyaddekumbura claimed by Sinappu and others, a Gansabhawa road to be declared the property of the Crown under the Waste Lands Ordinances ; on the east by Potuliyaddekumbura claimed by Sinappu and others, Meegahakumburakamata claimed by Dingiri Menika and others, an ela, to be declared the property of the Crown under the Waste Lands Ordinances, Bogahamulawatta claimed by J. H. M. Hetuhami, Andiyakotuwearamba claimed by J. H. M. Lapahami and others, Imbulgahamula-aramba claimed by J. H. M. Lapahami, Kapukotuwearamba claimed by Sinnappu Vidane, Kapukotuwearatta sold by the Crown (T. P. 299,267) ; on the south by Dolearamba claimed by Puncha Nadayalage Siriyati, Rukgahamulahena sold by the Crown (T. P. 309,151) ; on the west by Polwatta sold by the Crown (T. P. 299,269), Meegaha-aramba claimed by Jayasundara Herat Mudiyansele Mudalihamy and others.



Surveyor-General's Office,  
Colombo, January 12, 1915.

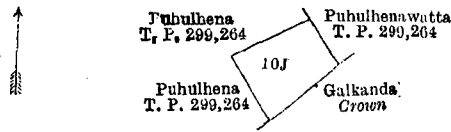
Scale of 4 Chains to an Inch.

G. K. THORNHILL,  
for Acting Surveyor-General.

VII.—Preliminary plan 415.

Lot.	Name of Land.	Extent, A. R. P.
10J	Puhulhenaminipittaniye (cemetery)	0 1 1

and bounded as follows : on the north by Puhulheria sold by the Crown (T. P. 299,264) ; on the east by Puhulhenawatta sold by the Crown (T. P. 299,264), Galkanda to be declared the property of the Crown under the Waste Lands Ordinances ; on the south by Galkanda to be declared the property of the Crown under the Waste Lands Ordinances ; on the west by Puhulheria sold by the Crown (T. P. 299,264).



Surveyor-General's Office,  
Colombo, January 12, 1915.

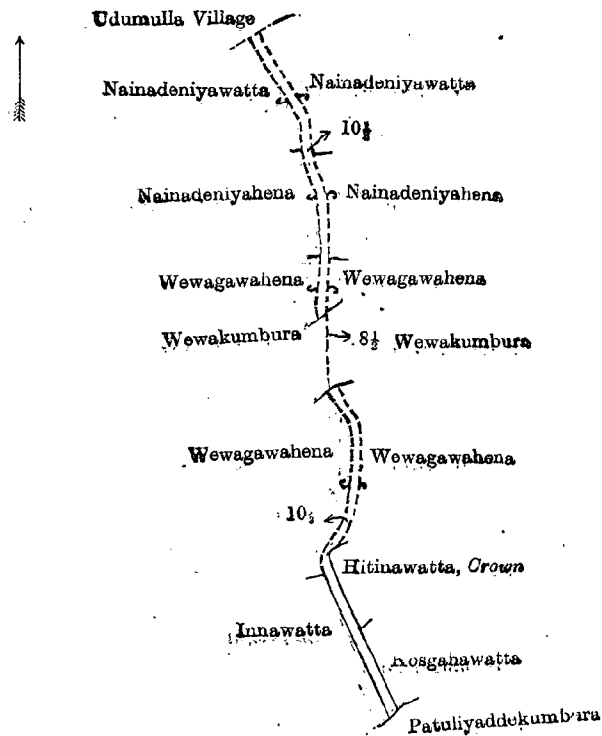
Scale of 4 Chains to an Inch.

G. K. THORNHILL,  
for Acting Surveyor-General.

VIII.—Preliminary plan 415.

Lot.	Name of Land.	Extent, A. R. P.
8½	Para (footpath)	0 0 1
10½	Gansabhawa road	0 0 23
10½	Do.	0 0 26
		0 1 10

and bounded as follows : on the north by the village limit of Udumulla ; on the east by Nainadeniyawatta sold by the Crown, Nainadeniyahena sold by the Crown, Wewagawahena sold by the Crown, Wewakumbura claimed by Ekanayaka Mudiyansele Punchi Menika, Wewagawahena sold by the Crown, Hitinawatta claimed by the Crown, Kosgahawatta claimed by Lapuhami ; on the south by Patuliyaddekumbura claimed by Sinnappu and others ; on the west by Innawatta claimed by Jayasundara Mudiyansele Punchi Anpuhamy and others, Wewagawahena sold by the Crown, Wewagawakumbura claimed by Ekanayaka Mudiyansele Punchi Menika, Wewagawahena sold by the Crown, Nainadeniyahena sold by the Crown, Nainadeniyawatta sold by the Crown.



Surveyor-General's Office,  
Colombo, November 19, 1913.

Scale of 4 Chains to an Inch.

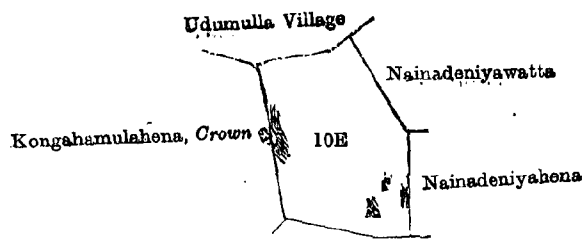
A. J. WICKWAR,  
for Surveyor-General.

IX.—Preliminary plan 415.

Lot.	Name of Land.
10E	Nainadeniyagala

Extent, A. R. P.  
1 0 22

and bounded as follows: on the north by the village limit of Udumulla; on the east by Nainadeniyawatta sold by the Crown, Nainadeniyahena sold by the Crown; on the south by Wewagawahena sold by the Crown; on the west by Kongahamulahena claimed by the Crown.



Surveyor-General's Office,  
Colombo, November 19, 1913.

Scale of 4 Chains to an Inch.

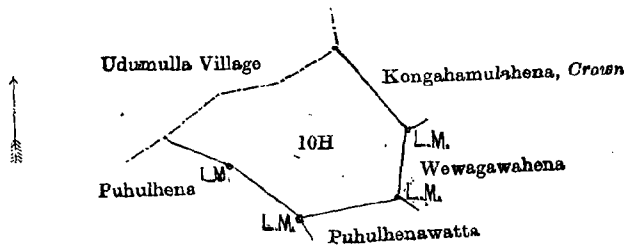
A. J. WICKWAR,  
for Surveyor-General.

X.—Preliminary plan 415.

Lot.	Name of Land.
10H	Berawapokunagala

Extent, A. R. P.  
1 0 27

and bounded as follows: on the north by the village limit of Udumulla; on the east by Kongahamulahena claimed by the Crown, Wewagawahena sold by the Crown; on the south by Puhulhenawatta sold by the Crown; on the west by Puhulhena sold by the Crown.



Surveyor-General's Office,  
Colombo, November 19, 1913.

Scale of 4 Chains to an Inch.

A. J. WICKWAR,  
for Surveyor-General.

April 30, 1915.

M. T. ARCHIBALD,  
Special Officer.

**Kurunegala S. O. No. 1,114.**

**Order under Section 4, Sub-section (1), of "The Waste Lands Ordinances of 1897, 1899, 1900, and 1903," declaring Lands to be Crown Property.**

In the matter of the lands commonly called or known as Dehelgomuwakandemukalana, Gansabhawa road, &c., situate in the village of Dehelgomuwa, in the Udukaha Korale East of the Dambadeni hatpattu of the Kurunegala District, in the North-Western Province, and of "The Waste Lands Ordinances of 1897, 1899, 1900, and 1903."

WHEREAS in pursuance of section 1 of the said Ordinances it was duly notified on January 30, 1914, that if no claim to the lands commonly called or known as Dehelgomuwakandemukalana, Gansabhawa road, &c., situate in the village of Dehelgomuwa, in the Udukaha Korale East of the Dambadeni hatpattu of the Kurunegala District, in the North-Western Province, containing in extent 162 acres and 38 perches, and shown as lots 54, 52½, 53½, 49½, 23½, 21½, 5½, 33½, 10R, 10P, 10L in preliminary plan 415, and in the annexed diagrams, was made to Mungo Tennent Archibald, Special Officer appointed under section 28 of the said Ordinances, within the period of three months from the date specified in such notice, such lands would be declared the property of the Crown, and dealt with on account of the Crown (*vide* Notice No. 5,123):

And whereas Sembukuttige Odiris de Silva made claim to the said lot 54 and has withdrawn his claim thereto, and Seneviratne Mudiyansele Herat Tikiri Banda made claim to the said lots 52½, 53½, 49½, 23½, 21½, 5½, 33½, 10R, 10P, 10L and has withdrawn his claim thereto, I, Mungo Tennent Archibald, Special Officer appointed under section 28 of the said Ordinances, under and by virtue of the powers vested in me in that behalf by section 4 of the said Ordinances, do hereby on April 30, 1915, order and declare, under section 4, sub-section (1), of the said Ordinances, that the said lands, as more fully described herein below, are the property of the Crown.

*Description of the Lands referred to.*

The following lots situated in the village of Dehelgomuwa, in the Udukaha Korale East of the Dambadeni hatpattu of the Kurunegala District, in the North-Western Province, as described in the annexed diagrams:—

I.—Preliminary plan 415.

Lot.	Name of Land.	Extent, A. R. P.
54	Dehelgomuwakandemukalana	151 1 18

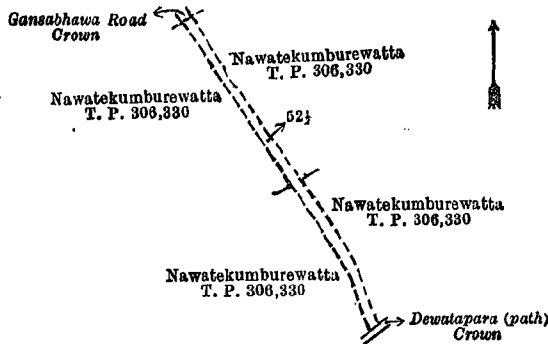
and bounded as follows: on the north by the village limit of Udumulla, Attikkagahamulahena claimed by the Crown Rukgahamulahena sold by the Crown (T. P. 309,151), Rukgahamulawatta sold by the Crown (T. P. 309,151), Kanugahamula-aramba claimed by Waldenige Ungo and others, Nagahamula-aramba claimed by Pancha Nadayalage Kiriya and others, Nagaha-arambewatta sold by the Crown, T. P. 301,364, Dummalagahayayewatta claimed by the Crown; on the east by Galagawawatta claimed by the Crown, Liyangagahamulawattahena claimed by the Crown, Liyangagahamulawattahena sold by the Crown; on the south by village limit of Waduwwa, the Tiambara-ela, the village limit of Andarapona; on the west by the village limit of Ihlawattawa, the village limit of Darmmehera.

[For Diagram see page 1123.]

II.—Preliminary plan 415.

Lot.	Name of Land.	Extent, A. R. P.
52½	Gansabhawa road	0 0 29

and bounded as follows: on the north by Gansabhawa road to be declared the property of the Crown under the Waste Lands Ordinances; on the east by Nawatekumburewatta sold by the Crown (T. P. 306,330); on the south by Dewata para (path) to be declared the property of the Crown under the Waste Lands Ordinances; on the west by Nawatekumburewatta sold by the Crown (T. P. 306,330).



Surveyor-General's Office,  
Colombo, January 12, 1915.

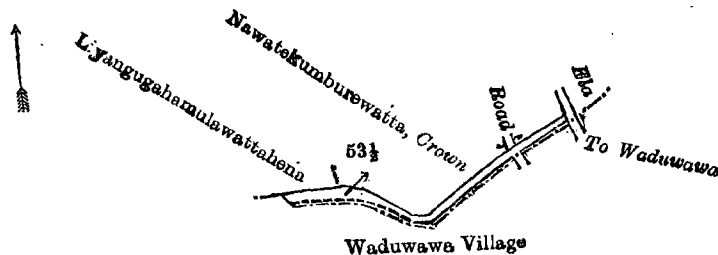
Scale of 4 Chains to an Inch.

G. K. THORNHILL,  
for Surveyor-General.

III.—Preliminary plan 415.

Lot.	Name of Land.	Extent, A. R. P.
53½	Dewata para (path).	0 0 18

and bounded as follows: on the north by Liyangahamulawattahena sold by the Crown, Nawatekumburewatta claimed by the Crown; on the east by an ela; on the south and west by the village limit of Waduwwa.

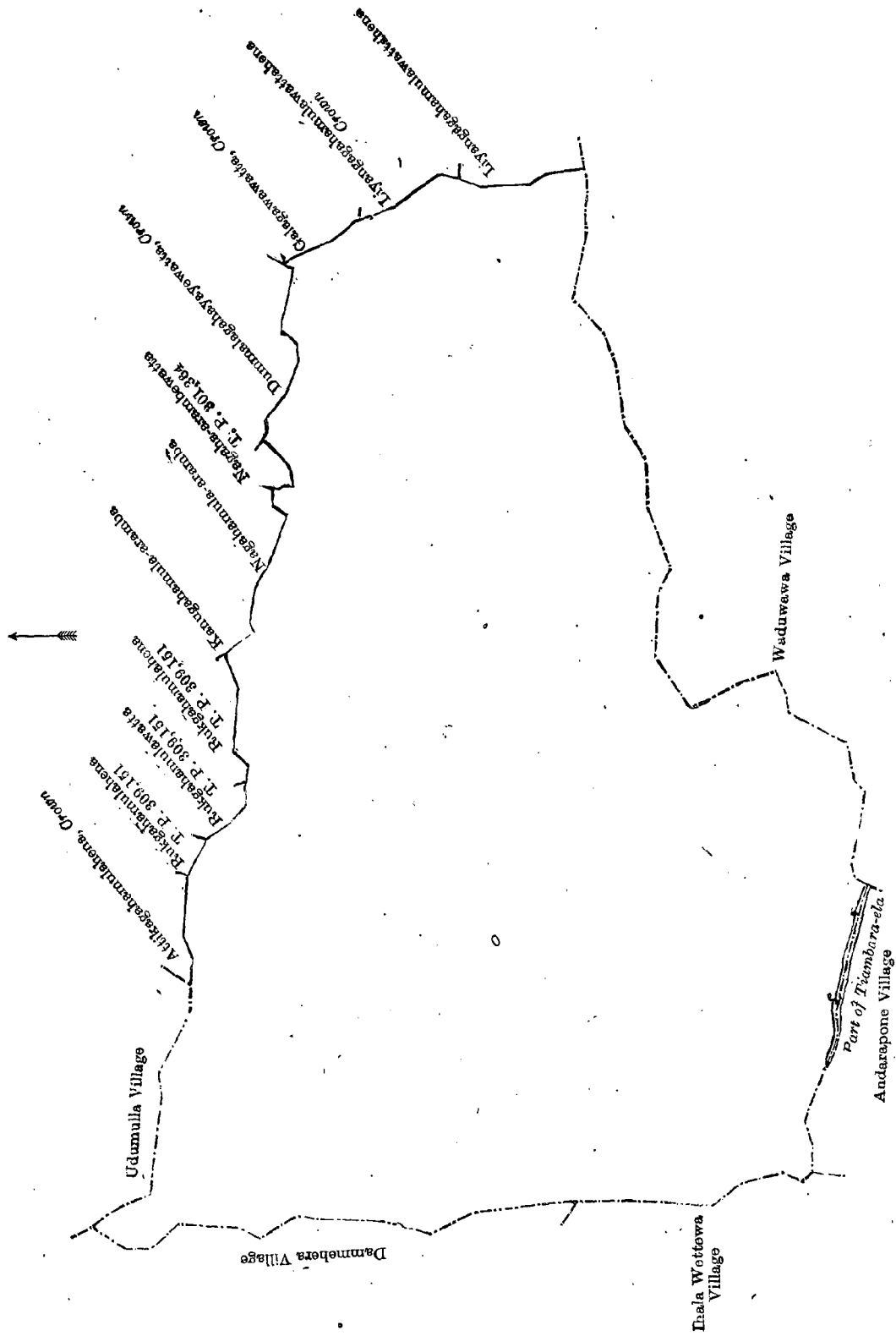


Surveyor-General's Office,  
Colombo, November 19, 1913.

Scale of 4 Chains to an Inch.

A. J. WICKWAR,  
for Surveyor-General.





Surveyor-General's Office,  
Colombo, November 19, 1913.

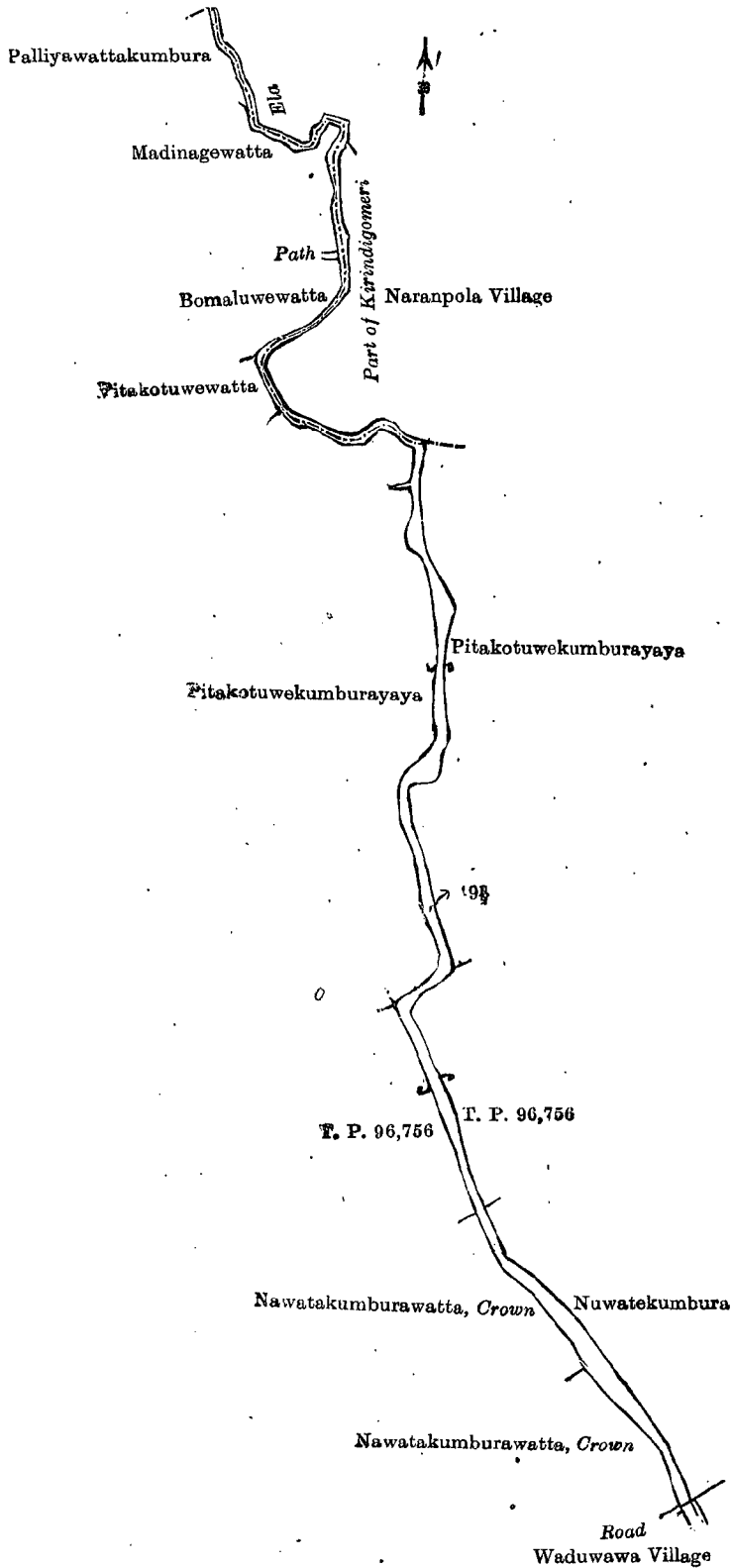
Scale of 8 Chains to an Inch.

A. J. WICKWAR,  
for Surveyor-General.

IV.—Preliminary plan 415.

Lot.	Name of Land.	Extent, A. R. P.
49½	Ela (stream)	0 3 14

and bounded as follows : on the north by part of Kirindigomeri-ela ; on the east by part of Kirindigomeri-ela (the village limit of Naranpola), Pitakotuwekumburayaya claimed by Panchappuhami and others, T. P. 96,756, Nawatekumbura claimed by Panchappuhami and others ; on the south by the village limit of Waduwawa ; on the west by Nawatakumburawatta claimed by the Crown, T. P. 96,756, Pitakotuwekumburayaya claimed by Panchappuhami and others, Pitakotuwewatta claimed by M. Aponsu, Bomaluwewatta claimed by H. M. Appuhami, Arachchi, Madinagewatta claimed by Dingiriya Yadessa, Palliyawattakumbura claimed by Ratnayaka Appuhamillage Siman Appu.



Surveyor-General's Office,  
Colombo, November 19, 1913.

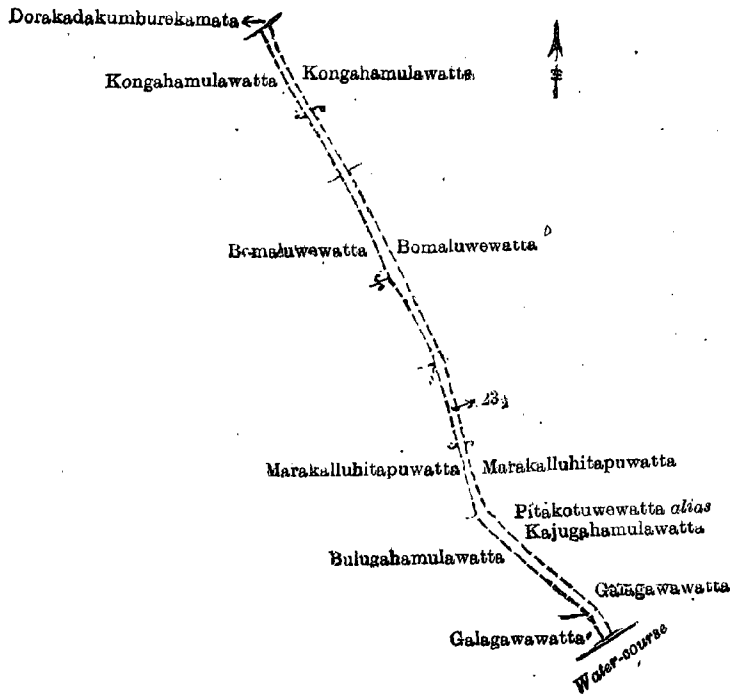
Scale of 4 Chains to an Inch.

A. J. WICKWAR,  
for Surveyor-General.

V.—Preliminary plan 415.

Lot.	Name of Land.	Extent, A. R. P.
23½	Gansabhawa road	0 1 14

and bounded as follows: on the north by Dorakadakumburekamata claimed by Lapahami and others; on the east by Kongahamulawatta claimed by Ratnayaka Appuhamillage Siman Appuhami, Bomaluwewatta claimed by H. M. Appuhami, Arachchi, Marakalluhitapuwwatta claimed by Baba Sinna and others, Pitakotuwwewatta *alias* Kajugahamulawatta claimed by Manannalage Salindu and others, Galagawawatta claimed by Dingiri Menika and others; on the south by a water-course; on the west by Galagawawatta claimed by Dingiri Menika and others, Bulugahamulawatta claimed by W. M. Sinappu, Vidane, Marakalluhitapuwwatta claimed by Baba Sinna and others, Bomaluwewatta claimed by Seneviratna Herath Tikiri Banda, Kongahamulawatta claimed by Ratnayaka Appuhamillage Siman Appuhami.



Surveyor-General's Office,  
Colombo, November 19, 1913.

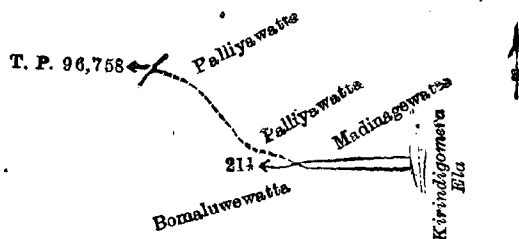
Scale of 4 Chains to an Inch.

A. J. WICKWAR,  
for Surveyor-General.

VI.—Preliminary plan 415.

Lot.	Name of Land.	Extent, A. R. P.
21½	Road	0 0 10

and bounded as follows: on the north by Palliyawatta claimed by Ratnayaka Appuhamillage Simon Appu, Palliyawatta claimed by Appuhami Achchillage Menikhami, Madinagewatta claimed by Dingiriya Yadessa; on the east by the Kirindigomera-ela; on the south by Bomaluwewatta claimed by H. M. Appuhami, Arachchi; on the west by T. P. 96,758.



Surveyor-General's Office,  
Colombo, November 19, 1913.

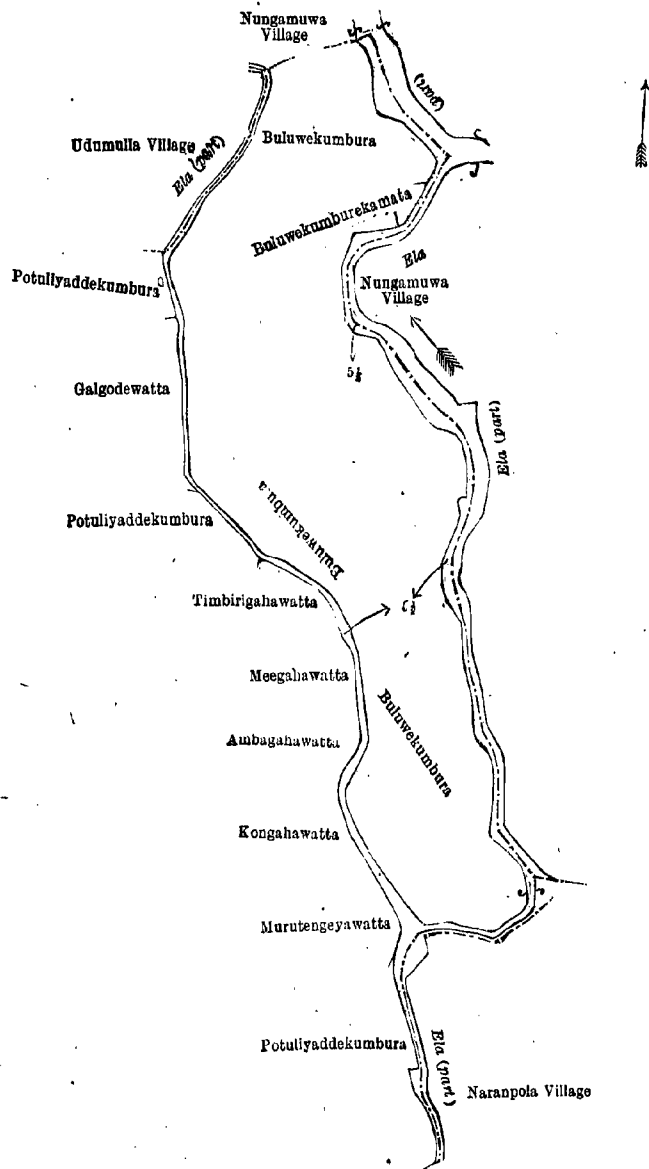
Scale of 4 Chains to an Inch.

A. J. WICKWAR,  
for Surveyor-General.

VII.—Preliminary plan 415.

Lot.	Name of Land.	Extent, A. R. P.
5½	Ela (stream)	0 3 13

and bounded as follows : on the north by the village limit of Nungamuwa, Buluwekumbura claimed by Ranhami, Buluwekumburakamata claimed by Ranhami, Buluwekumbura claimed by Ranhami, the village limit of Nungamuwa ; on the east by part of ela, the village limit of Nungamuwa-ela (part), Buluwekumbura claimed by Pelochi Appu and others ; on the south by the village limit of Naranpola, part of ela ; on the west by Potuliaddekumbura claimed by Sinnappu and others, Murutengeyawatta claimed by Sinnappu Vidane, Kongahawatta claimed by Siyatu, Ambagahawatta claimed by Lapahami and others, Meegahawatta claimed by Pelochchi Appu, Timbirigahawatta claimed by Baba Sinno and others, Potuliaddekumbura claimed by Sinnappu and others, Galgodewatta claimed by Kira and others, Potuliaddekumbura claimed by Sinnappu and others, the village limit of Udumulla (part of ela).



Surveyor-General's Office,  
Colombo, January 12, 1915.

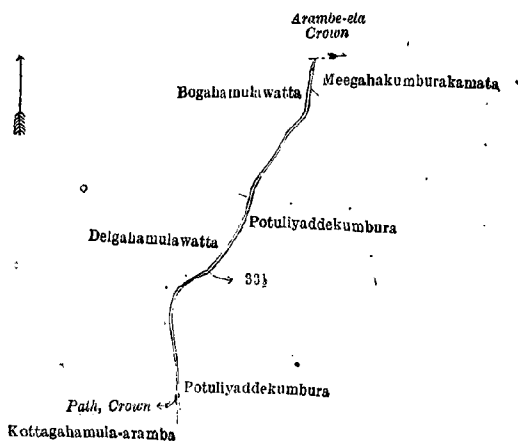
Scale of 4 Chains to an Inch.

G. K. THORNHILL,  
for Surveyor-General.

VIII.—Preliminary plan 415.

Lot.	Name of Land.	Extent, A. R. P.
33½	.. Ela (stream) ..	.. 0 0 17

and bounded as follows : on the north by Arambe-ela to be declared the property of the Crown under the Waste Lands Ordinances ; on the east by Meegahakumburakamata claimed by Dingiri Menika and others, Potuliaddekumbura claimed by Sinnappu and others ; on the south by Potuliaddekumbura claimed by Sinnappu and others, Kottaghamula-aramba claimed by Warnesuriya Mudiyansele Puchi Appoo ; on the west by Kottaghamula-aramba claimed by Warnesuriya Mudiyansele Puchi Appoo, path to be declared the property of the Crown under the Waste Lands Ordinances, Delgahamulawatta claimed by Wahurapuraina Unge and others, Bogahamulawatta claimed by J. H. M. Hetuhamy.



Surveyor-General's Office,  
Colombo, January 12, 1915.

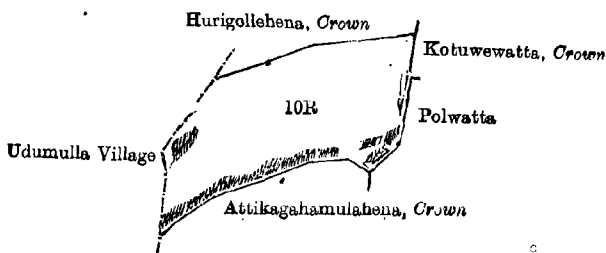
Scale of 4 Chains to an Inch.

G. K. THORNHILL,  
for Surveyor-General.

IX.—Preliminary plan 415.

Lot.	Name of Land.	Extent, A. R. P.
10R	Hurigollehena	1 2 13

and bounded as follows : on the north by Hurigollehena claimed by the Crown ; on the east by Kotuwewatta claimed by the Crown ; on the south by Attikagahamulahena claimed by the Crown ; on the west by the village limit of Udumulla.



Surveyor-General's Office,  
Colombo, November 19, 1913.

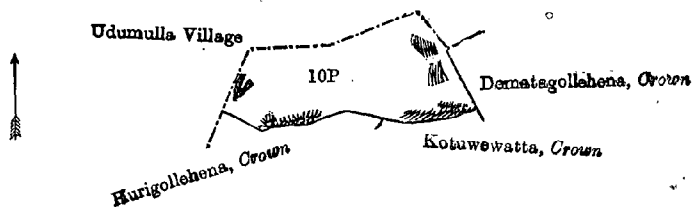
Scale of 4 Chains to an Inch.

A. J. WICKWAR,  
for Surveyor-General.

X.—Preliminary plan 415.

Lot.	Name of Land.	Extent, A. R. P.
10P	Hurigollehena	1 0 12

and bounded as follows : on the north by the village limit of Udumulla ; on the east by the village limit of Udumulla, Dematagollehena claimed by the Crown ; on the south by Kotuwewatta claimed by the Crown, Hurigollehena claimed by the Crown ; on the west by the village limit of Udumulla.



Surveyor-General's Office,  
Colombo, November 19, 1913.

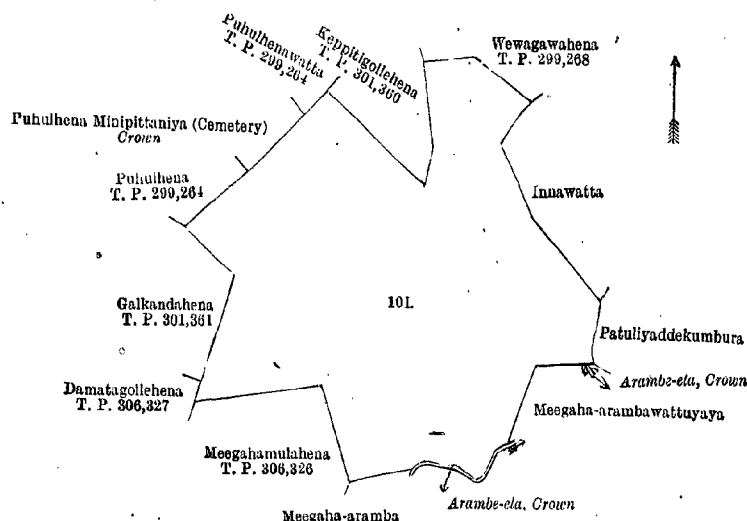
Scale of 4 Chains to an Inch.

A. J. WICKWAR,  
for Surveyor-General.

XI.—Preliminary plan 415.

Lot.	Name of Land.	Extent, A. R. P.
10L	Galkanda	5 3 0

and bounded as follows : on the north by Keppettigollahena sold by the Crown (T. P. 299,264), Wewagawahena sold by the Crown (T. P. 299,268) ; on the east by Innawatta claimed by Jayasundera Herat Mudiyansege Puchi Appahamy and others, Patuliyaddekumbura claimed by Sinnappu and others, Arambe-ela to be declared the property of the Crown under the Waste Lands Ordinances, Meegaha-arambawattuyaya (private) ; on the south by Arambe-ela to be declared the property of the Crown under the Waste Lands Ordinances, Meegaha-aramba claimed by J. H. M. Mudalihamy and others, Meeghamulahena sold by the Crown (T. P. 306,326) ; on the west by Dematagollahena sold by the Crown (T. P. 306,327), Galkandahena sold by the Crown (T. P. 301,361), Puhulhena sold by the Crown (T. P. 299,264), Puhulhenaninipittaniya (cemetery) to be declared the property of the Crown under the Waste Lands Ordinances, Puhulhenawatta sold by the Crown (T. P. 299,264).



Surveyor-General's Office,  
Colombo, January 12, 1915.

Scale of 4 Chains to an Inch.

G. K. THORNHILL,  
for Surveyor-General.

April 30, 1915.

M. T. ARCHIBALD,  
Special Officer.

#### Kurunegala S. O. No. 1,115.

#### Order under Section 2 of "The Waste Lands Ordinances of 1897, 1899, 1900, and 1903," declaring Lands to be Crown Property.

In the matter of the lands commonly called or known as Gansabhawa road, situate in the village of Udainguruwatta, in the Gannawe korale of the Weudawili hatpattu of the Kurunegala District, in the North-Western Province, and of "The Waste Lands Ordinances of 1897, 1899, 1900, and 1903."

THE notice required by section 1 of "The Waste Lands Ordinances of 1897, 1899, 1900, and 1903," having been duly published in manner prescribed by that section in respect of the above-named lands (*vide* Notice No. 5,481), and no claim having been made to the said lands or to any interest therein within the period of three months from the date specified in the said notice, I, Norman Albert Hampton, Special Officer appointed under section 28 of the said Ordinances, under and by virtue of the powers vested in me in that behalf by section 2 of the said Ordinances, do hereby on May 17, 1915, order and declare that the said lands, as more fully described herein below, situate in the village of Udainguruwatta, in the Gannawe korale of the Weudawili hatpattu of the Kurunegala District, in the North-Western Province, and shown as lots 65, 65B, 65D, 109, 116, 116B, 152, 164A, 164B, 164C, 210, 229 in preliminary plan 1,528 and in the annexed diagrams, and containing in extent 436 acres 1 rood and 19 perches, are the property of the Crown.

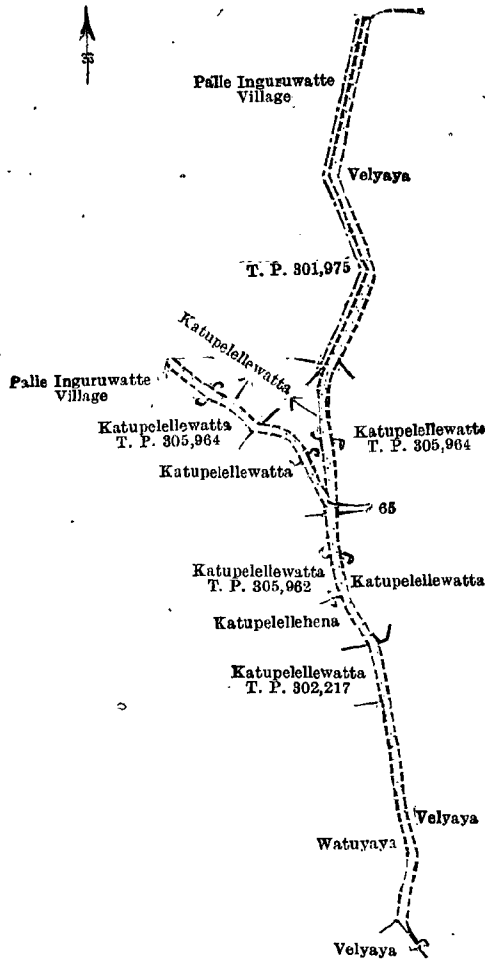
#### Description of the Lands referred to.

The following lots situated in the village of Udainguruwatta, in the Gannawe korale of the Weudawili hatpattu of the Kurunegala District, in the North-Western Province, as described in the annexed diagrams :—

#### I.—Preliminary plan 1,528.

Lot.	Name of Land.	Extent, A. R. P.
65	Gansabhawa road	0 1 10

and bounded as follows : on the north by the village limit of Palleinguruwatta, Katupelellewatta sold by the Crown, T. P. 301,975, the village limit of Palleinguruwatta ; on the east by Velyaya (private), Katupelellewatta sold by the Crown (T. P. 305,964), Katupelellewatta sold by the Crown, Velyaya (private) ; on the south by Velyaya (private) ; on the west by Watuyaya (private), Katupelellewatta sold by the Crown (T. P. 302,217) ; Katupelellehena sold by the Crown, Katupelellewatta sold by the Crown (T. P. 305,962), Katupelellewatta sold by the Crown, Katupelellewatta sold by the Crown (T. P. 305,964) ; the village limit of Palleinguruwatta.



Surveyor-General's Office,  
Colombo, October 22, 1914.

Scale of 4 Chains to an Inch.

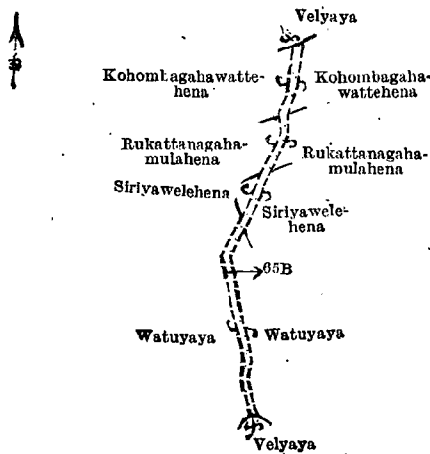
G. K. THORNHILL,  
for Acting Surveyor-General.

II.—Preliminary plan 1,528.

Lot.	Name of Land.	Extent, A. R. P.
65B	Gansabhawa road	0 0 23

Extent, A. R. P.  
0 0 23

and bounded as follows: on the north by Velyaya (private); on the east by Kohombagahawattehena claimed by Herat Mudiyansele Punchi Menika and another, Rukattanagahamulahena claimed by Herat Mudiyansele Ukku Banda and others, Siriyawelehena claimed by Herat Mudiyansele Ukku Banda, Watuyaya (private); on the south by Velyaya (private); on the west by Watuyaya (private), Siriyawelehena claimed by Herat Mudiyansele Ukku Banda, Rukattanagahamulahena claimed by Herat Mudiyansele Ukku Banda and others, Kohombagahawattehena claimed by Herat Mudiyansele Punchi Menika and another.



Surveyor-General's Office,  
Colombo, October 22, 1914.

Scale of 4 Chains to an Inch.

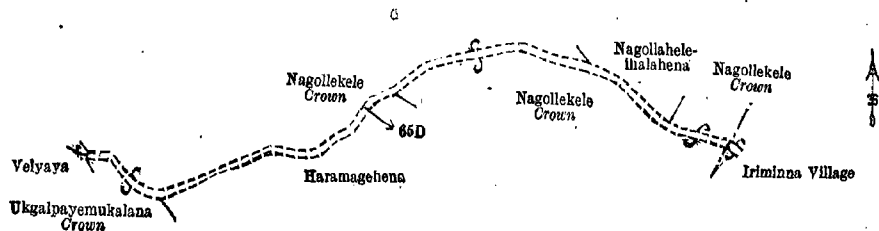
G. K. THORNHILL,  
for Acting Surveyor-General.

III.—Preliminary plan 1,528.

Lot.	Name of Land.	Extent, A. R. P.
65D	Gansabhawa road	0 1 6

Extent, A. R. P.  
0 1 6

and bounded as follows : on the north by Nagollekele belonging to the Crown, Nagolleheleihalahena claimed by Herat Mudiyansele Kalu Banda and others, Nagollekele belonging to the Crown ; on the east by the village limit of Iriminna ; on the south by Nagollekele belonging to the Crown, Horamagehena claimed by Herat Mudiyansele Ukku Banda and others, Ukgalpayemukulana belonging to the Crown ; on the west by Velyaya (private).



Surveyor-General's Office,  
Colombo, October 22, 1914.

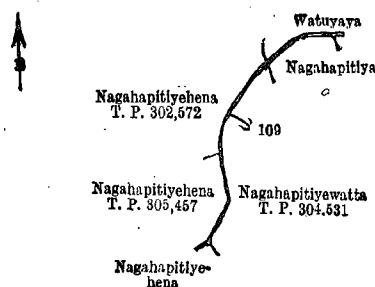
Scale of 4 Chains to an Inch.

G. K. THORNHILL,  
for Acting Surveyor-General.

IV.—Preliminary plan 1,528.

Lot.	Name of Land.	Extent, A. R. P.
109	Mala-ela	0 0 10

and bounded as follows : on the north by Watuyaya (private) ; on the east by Nagahapitiya claimed by Herat Mudiyansele Punchi Banda, Nagahapitiyewatta sold by the Crown (T. P. 304,531) ; on the south by Nagahapitiyehena sold by the Crown ; on the west by Nagahapitiyehena sold by the Crown (T. P. 305,457), Nagahapitiyehena sold by the Crown (T. P. 302,572).



Surveyor-General's Office,  
Colombo, October 22, 1914.

Scale of 4 Chains to an Inch.

G. K. THORNHILL,  
for Acting Surveyor-General.

V.—Preliminary plan 1,528.

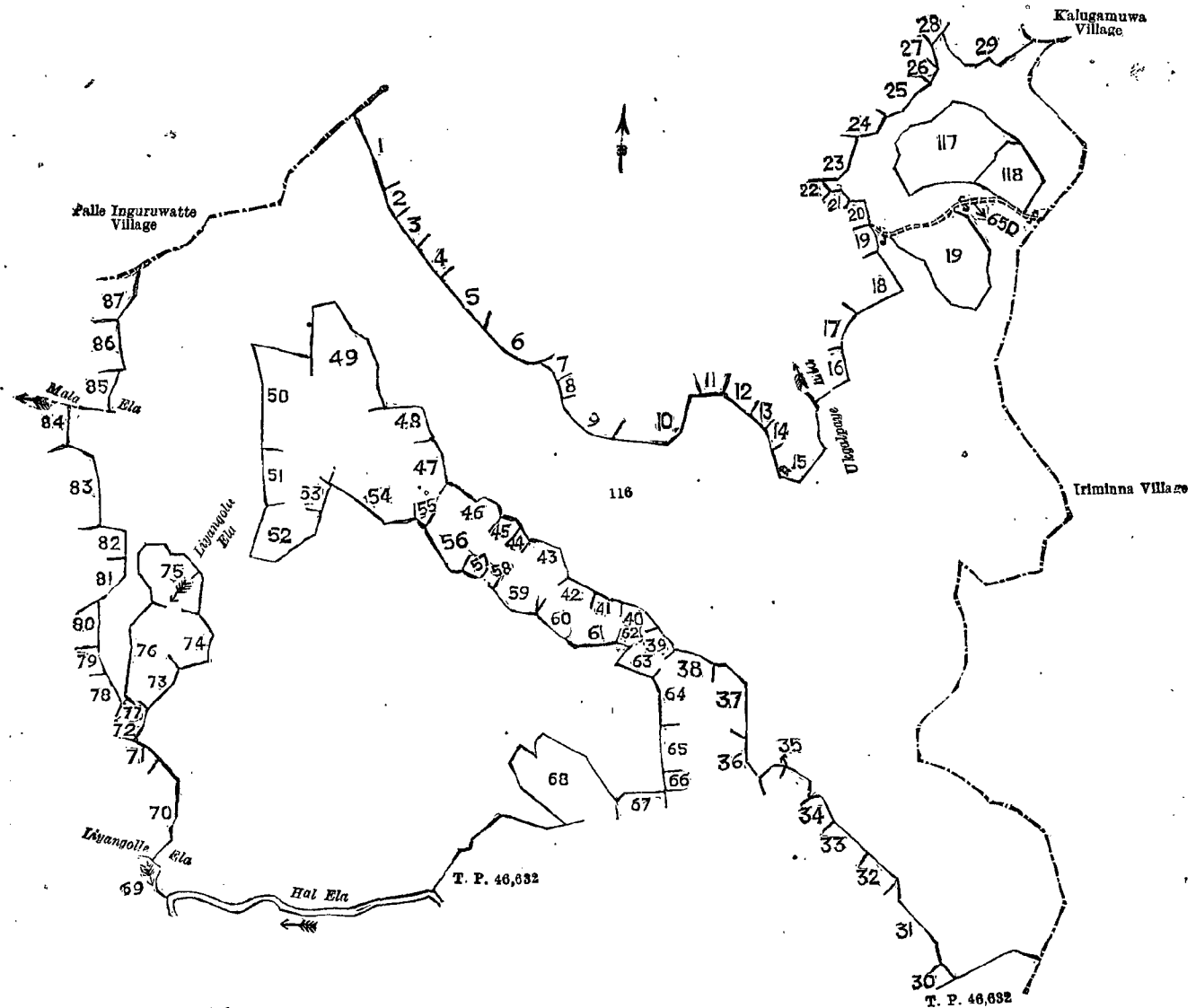
Lot.	Name of Land.	Extent, A. R. P.
116	Ukgalpayemukulana, Wegalayayemukulana, Nagollekele, Kendegollemukulana, Nawalemukulana, Liyangollemukulana, Galwetemukulana, Ambatennemukulana	417 3 30

and bounded as follows : on the north by Galwetehena sold by the Crown (T. P. 302,568), Galwetehena sold by the Crown (part of T. P. 302,571), Godamadehena sold by the Crown (part of T. P. 302,571), Helapitahena sold by the Crown (part of T. P. 302,571), Damunuhelapitahena sold by the Crown (part of T. P. 302,571), Damunughalandehena sold by the Crown (T. P. 302,571), Kopihena sold by the Crown (part of T. P. 302,571), Iriyagollehena sold by the Crown (T. P. 304,985), Gorokgahapitiyehena sold by the Crown (T. P. 304,984), Gorokgahapitiyehena sold by the Crown (T. P. 302,305), Unapandiuragawahena sold by the Crown (part of T. P. 302,303), Galkadullehena (T. P. 306,301), the Ukgalpaye-ela, Pihillagawahena sold by the Crown (part of T. P. 302,303), Watagodahena sold by the Crown (part of T. P. 302,303), Velyaya (private), Havandeniye-elahena sold by the Crown (T. P. 302,303), Havandeniye-elahena sold by the Crown (T. P. 302,301), Kongahapitiyehena sold by the Crown (T. P. 302,574), Kongahapitiyehena sold by the Crown (T. P. 306,177), Kaluweehena sold by the Crown (T. P. 305,203), Kaluweehena sold by the Crown, Maragahamulahena sold by the Crown (T. P. 304,986), Meegahamulatennehena sold by the Crown, Warawattehena claimed by A. M. Perera, Postmaster, Rambukkana, the village limit of Kalugamuwa ; on the east by the village limit of Iriminna ; on the south by T. P. 46,632, Kosgahamulagodallehena claimed by Hatbawa rubber estate, Wegalehena claimed by A. T. E. de Silva and others, Bingulehena claimed by ditto, Wegalehena claimed by ditto, Kahatagollehena claimed by ditto, Kendegollehena claimed by ditto, Nawalahena claimed by ditto, Kendegollehena claimed by ditto, Kehelwattehenyaya claimed by ditto, Niyantalehena claimed by ditto, Kehelwattehena claimed by ditto, Kehelwattehena claimed by Ekanayaka Mudiyansele Tikiri Banda, Kehelwattehena claimed by A. T. E. de Silva and others, Nawalahena claimed by ditto, Kendegollehena claimed by ditto, Kahatagollehena claimed by ditto, Kirigomayayehena claimed by Belgodayalagedera Kirisalla, Walarambehena claimed by Ekanayaka Mudiyansele Appuhamy Arachchi and others, T. P. 46,632, the Hal-ela, the Liyangolle-ela ; on the west by Halmillagollewatta sold by the Crown, T. P. 305,279, Ambatennehena claimed by Herat Mudiyansele Ukku Banda and others, Halmillagollehena claimed by K. T. Karanalis Silva, Olaguwehena claimed by K. T. Karanalis Silva, Liyangollehena claimed by ditto, the Liyangolle-ela, Liyangollehena claimed by K. T. Karanalis Silva, Olaguwehena claimed by ditto, Dehiatthehena claimed by Herat Mudiyansele Bandirala and others, Dehiatthehena claimed by Herat Mudiyansele Dingiri Menika, Dehiatthehena claimed by K. T. Karanalis Silva, Imbulagawahena claimed by ditto, Dehiatthehena claimed by Herat Mudiyansele Ukku Banda and others, Gallenagawahena claimed by Dingiri of Pabbala village, the Mala-ela, Arambayadeniyehena claimed by K. T. Karanalis Silva, Makaralshena claimed by Gurusinghe of Yatadeniya estate, the village limit of Palleinguruwatta.

NOTE.—The following lots lying within the above boundaries are excluded from this part of the order, and their aggregate acreage of 13 acres 3 roods and 18 perches is not included in the acreage of 417 acres 3 roods and 30 perches given above :—

Lot.	Name of Land.	Extent, A. R. P.	Lot.	Name of Land.	Extent, A. R. P.
65D	Gansabhawa road	0 1 6	119	Haramagehena	4 3 33
117	Nagolleheleihalahena	6 0 35			
118	Nagolleheleihalahena	2 1 24			13 3 18





- |  |                                      |
|--|--------------------------------------|
| 1 Galwetehena, T. P. 302,568                 | 45 Kendagollehena                    |
| 2 Galwetehena, part of T. P. 302,571         | 46 Kendagollehena                    |
| 3 Galwetehena, part of T. P. 302,571         | 47 Nawalahena                        |
| 4 Galwetehena, part of T. P. 302,571         | 48 Kendagollehena                    |
| 5 Godamadehena, part of T. P. 302,571        | 49 Kehelwattehenyaya                 |
| 6 Helapitahena, part of T. P. 302,571        | 50 Niyantalehena                     |
| 7 Helapitahena, part of T. P. 302,571        | 51 Kehelwattehena                    |
| 8 Damunuhelapitahena, part of T. P. 302,571  | 52 Kehelwattehena                    |
| 9 Damunugahalandehena, part of T. P. 302,571 | 53 Kehelwattehena                    |
| 10 Kopihena, part of T. P. 302,571           | 54 Nawalahena                        |
| 11 Iriyagollehena, T. P. 304,985             | 55 Nawalahena                        |
| 12 Gorokgahapitiyehena, T. P. 304,984        | 56 Kendagollehena                    |
| 13 Gorokgahapitiyehena, T. P. 302,305        | 57 Kendagollehena                    |
| 14 Unapanduragawahena, part of T. P. 302,303 | 58 Kendagollehena                    |
| 15 Galkadullehena, T. P. 306,301             | 59 Kendagollehena                    |
| 16 Pihillagawahena, part of T. P. 302,303    | 60 Kendagollehena                    |
| 17 Watagodahena, part of T. P. 302,303       | 61 Kendagollehena                    |
| 18 Watagodahena, part of T. P. 302,303       | 62 Kendagollehena                    |
| 19 Veliyaya                                  | 63 Kahatagollehena                   |
| 20 Havandeniye-elahena, T. P. 302,302        | 64 Kahatagollehena                   |
| 21 Havandeniye-elahena, T. P. 302,301        | 65 Kahatagollehena                   |
| 22 Kongahapitiyehena, T. P. 302,574          | 66 Kahatagollehena                   |
| 23 Kongahapitiyehena, T. P. 306,177          | 67 Kingomayagchena                   |
| 24 Kaluweehena, T. P. 305,209                | 68 Walambehena                       |
| 25 Kaluweehena                               | 69 Halmillagollewatta, T. P. 305,278 |
| 26 Maragahanulahena, T. P. 304,986           | 70 Halmillagollehena                 |
| 27 Meegahanulatennehena                      | 71 Ambatennehena                     |
| 28 Meegahanulatennehena                      | 72 Olaguwehena                       |
| 29 Warawattehena                             | 73 Olaguwehena                       |
| 30 Kosgahanulagod:lehena                     | 74 Liyangollehena                    |
| 31 Wegalehena                                | 75 Liyangollehena                    |
| 32 Bingulehena                               | 76 Olaguwehena                       |
| 33 Bingulehena                               | 77 Olaguwehena                       |
| 34 Wegalehena                                | 78 Dehiatthena                       |
| 35 Kahatagollehena                           | 79 Dehiatthena                       |
| 36 Kahatagollehena                           | 80 Dehiatthena                       |
| 37 Kahatagollehena                           | 81 Dehiatthena                       |
| 38 Kahatagollehena                           | 82 Imbulagawahena                    |
| 39 Kahatagollehena                           | 83 Dehiatthena                       |
| 40 Kendagollehena                            | 84 Gallenagawahena                   |
| 41 Kendagollehena                            | 85 Arambayadeniyehena                |
| 42 Kendagollehena                            | 86 Arambayadeniyehena                |
| 43 Kendagollehena                            | 87 Makaralena                        |
| 44 Kendagollehena                            |                                      |

Surveyor-General's Office,  
Colombo, October 22, 1914.

Scale of 16 Chains to an Inch.

G. K. THORNHILL,  
for Acting Surveyor-General.

VI.—Preliminary plan 1,528.

Lot.	Name of Land.	Extent, A. R. P.
116B	Ukgalpayemukalana	0 0 25

and bounded as follows : on the north by Walarambehena claimed by Ekanayaka Mudiyanselege Appuhamy Arachchi and others ; on the east by Kinigomayagehena claimed by Belgodayalagegedera Kirisalla ; on the south by T. P. 46,632 ; on the west by Walarambehena claimed by Ekanayaka Mudiyanselege Appuhamy Arachchi and others.



Surveyor-General's Office,  
Colombo, October 22, 1914.

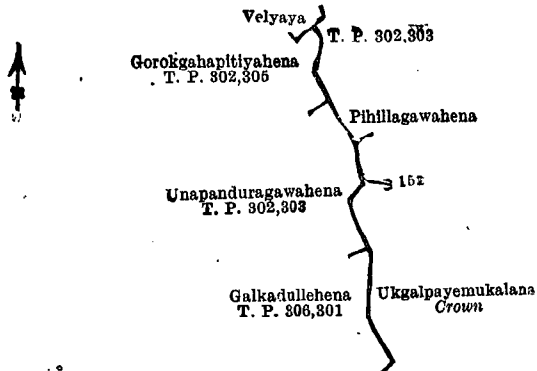
Scale of 4 Chains to an Inch.

G. K. THORNHILL,  
for Acting Surveyor-General.

VII.—Preliminary plan 1,528.

Lot.	Name of Land.	Extent, A. R. P.
152	Ukgalpaye-ela	0 0 12

and bounded as follows : on the north by a Velyaya (private) ; on the east by T. P. 302,303, Pihillagawahena sold by the Crown, Ukgalpayemukalana belonging to the Crown ; on the south by Ukgalpayemukalana belonging to the Crown ; on the west by Galkadullehena sold by the Crown (T. P. 306,301), Unapanduragawahena sold by the Crown (T. P. 302,303), Gorakgahapitiyehena sold by the Crown (T. P. 302,305).



Surveyor-General's Office,  
Colombo, October 22, 1914.

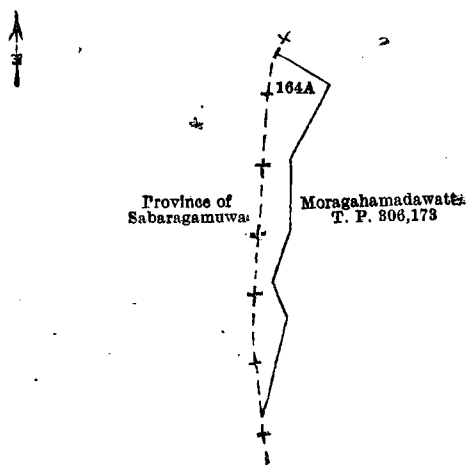
Scale of 4 Chains to an Inch.

G. K. THORNHILL,  
for Acting Surveyor-General.

VIII.—Preliminary plan 1,528.

Lot.	Name of Land.	Extent, A. R. P.
164A	Kunurawelamukalana	0 1 32

and bounded as follows : on the north, east, and south by Moragahamadawatta sold by the Crown (T. P. 306,173) ; on the west by the boundary of the Province of Sabaragamuwa.



Surveyor-General's Office,  
Colombo, October 22, 1914.

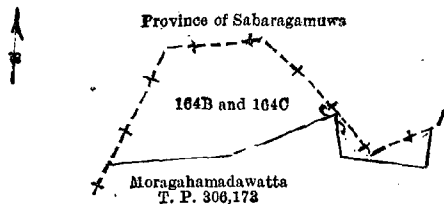
Scale of 4 Chains to an Inch.

G. K. THORNHILL,  
for Acting Surveyor-General.

IX.—Preliminary plan 1,528.

Lot.	Name of Land.	Extent, A. R. P.
164B	Kunurawelamukalana	0 0 18
164C	Kunurawelahena	0 3 27
		1 0 5

and bounded as follows : on the north and east by the boundary of the Province of Sabaragamuwa ; on the south by Moragahamadawatta sold by the Crown (T. P. 306,173) ; on the west by the boundary of the Province of Sabaragamuwa.



Surveyor-General's Office,  
Colombo, October 22, 1914.

Scale of 4 Chains to an Inch.

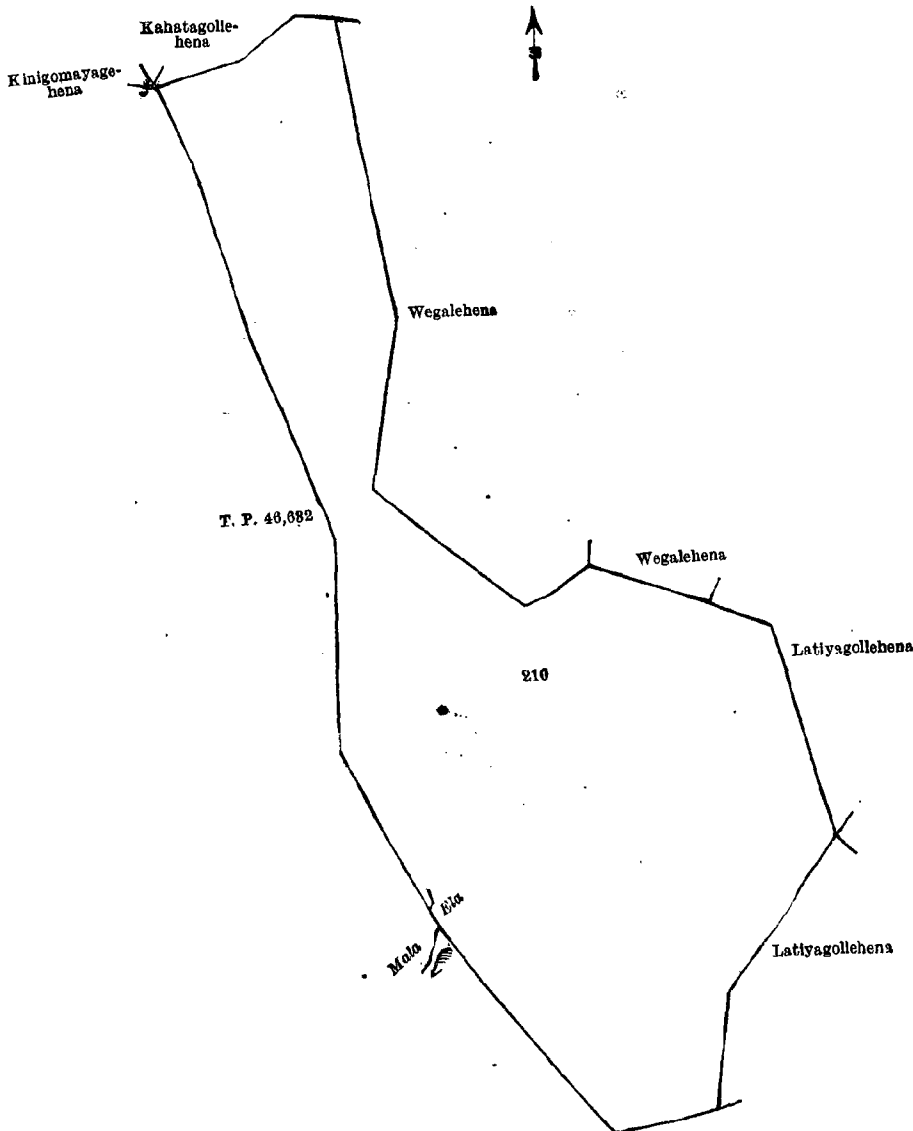
G. K. THORNHILL,  
for Acting Surveyor-General.

X.—Preliminary plan 1,528.

Lot.	Name of Land.
210	Harankahagollemukalana

Extent, A. R. P.  
13 0 5

and bounded as follows : on the north by Kinigomayagehena claimed by Balgodayalagegedera Kirisalla, Kahatagollehena claimed by A. T. E. de Silva and others ; on the east by Wegalehena claimed by A. T. E. de Silva and others, Latiyagollehena claimed by A. T. E. de Silva and others ; on the south and west by T. P. 46,632.



Surveyor-General's Office,  
Colombo, October 22, 1914.

Scale of 4 Chains to an Inch.

G. K. THORNHILL,  
for Acting Surveyor-General.

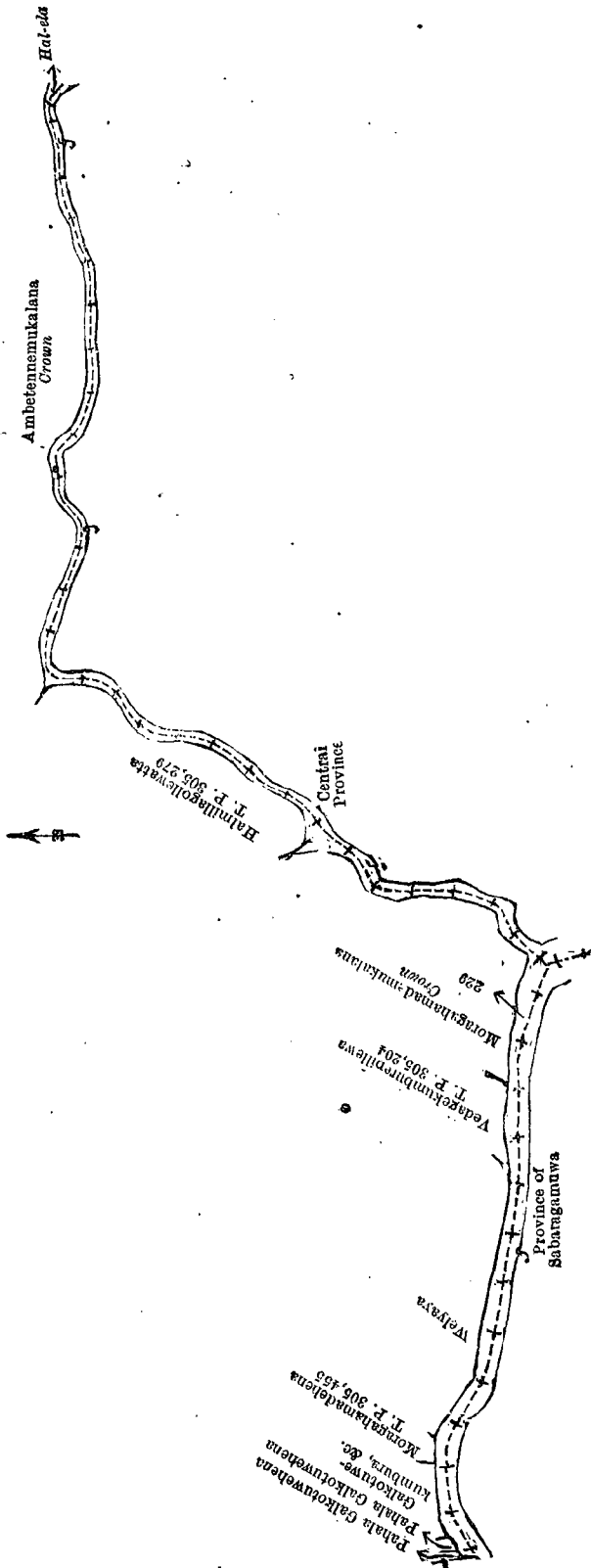
XI.—Preliminary plan 1,528.

Lot.	Name of Land.
229	Parts of Rambukkan-oya, Hal-ela, &c.

Extent, A. R. P.  
2 3 21

and bounded as follows : on the north by Pahalagalkotuwehena claimed by Gonemadittayalagegedera Handuna and another, Pahalagalkotuwehena sold by the Crown, Galkotuwekumbura, &c., claimed by Gonemadittayalagegedera Handuna and others, Moragahamadehena sold by the Crown (T. P. 305,455), Welyaya (private), Vedagekumburapillewa sold by the

Crown (T. P. 305,204), Moragahamadaramukalana belonging to the Crown, Halmillagölewatta sold by the Crown (T. P. 305,279), Ambetennamukalana belonging to the Crown; on the east by Hal-ela. (private); on the south by the boundary of the Central Province, the boundary of the Province of Sabaragamuwa; on the west by the boundary of the Province of Sabaragamuwa.



Surveyor-General's Office,  
Colombo, October 22, 1914.

Scale of 16 Chains to an Inch.

G. K. THORNHILL,  
for Acting Surveyor-General.

May 17, 1915.

N. A. HAMPTON,  
Special Officer