

Ceylon Government Gazette

Published by Authority.

No. 6,731 — FRIDAY, AUGUST 6, 1915.

PART I.—General: Minutes, Proclamations, Appointments, and General Government Notifications.
 PART II.—Legal and Judicial.
 PART III.—Provincial Administration.
 PART IV.—Land Settlement.
 PART V.—Mercantile, Marine, Municipal, Local, &c.

Separate paging is given to each Part in order that it may be filed separately.

Part IV.—Land Settlement.

	PAGE		PAGE
Preliminary Notices	1135	Final Orders	—

PRELIMINARY NOTICES.

Matara Notice No. 5,594.

Notice under "The Waste Lands Ordinances of 1897, 1899, 1900, and 1903."

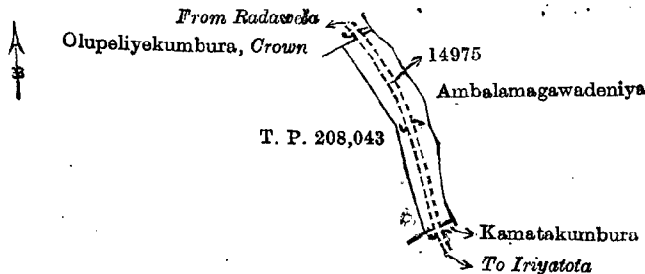
TAKE notice that unless within three months from August 6, 1915, the persons, if any, who claim any interest in the land hereinafter mentioned appear before the Assistant Government Agent of the Matara District, at the Matara Kachcheri, and make claim to the said land or to some interest therein:

Such Assistant Government Agent, in pursuance of the powers vested in him by "The Waste Lands Ordinances of 1897, 1899, 1900, and 1903," will declare by writing under his hand that the said land, to which no claim has been made, is the property of the Crown.

G. F. R. BROWNING,
Assistant Government Agent.

Description of the Land referred to.

The land commonly called or known as Ambalamagawadeniyatmaga, situated in the village Horapawita, in the Kandaboda pattu of the Matara District, Southern Province, containing in extent 1 rood and 3 perches, shown as lot 14,975 in preliminary plan 5,938 and in the annexed diagram; and bounded as follows: on the north by Olupeliyekumbura belonging to the Crown; on the east by Ambalamagawadeniya claimed by Udupitiye Vidanegamage Babun and others; on the south by Kamatakumbura belonging to the Crown; on the west by land described in T. P. 208,043.



Surveyor-General's Office,
Colombo, June 30, 1914.

Scale of 4 Chains to an Inch.

C. R. LUNDIE,
for Acting Surveyor-General.

Matara Notice No. 5,595.

Notice under "The Waste Lands Ordinances of 1897, 1899, 1900, and 1903."

TAKE notice that unless within three months from August 6, 1915, the persons, if any, who claim any interest in the lands hereinafter mentioned or in any one or more of such lands appear before the Assistant Government Agent of the Matara District, at the Matara Kachcheri, and make claims to the said lands or any of them or to some interest therein:

Such Assistant Government Agent, in pursuance of the powers vested in him by "The Waste Lands Ordinances of 1897, 1899, 1900, and 1903," will declare by writing under his hand that the said lands, or such of them as to which no claim has been made, are the property of the Crown.

G. F. R. BROWNING,
Assistant Government Agent.

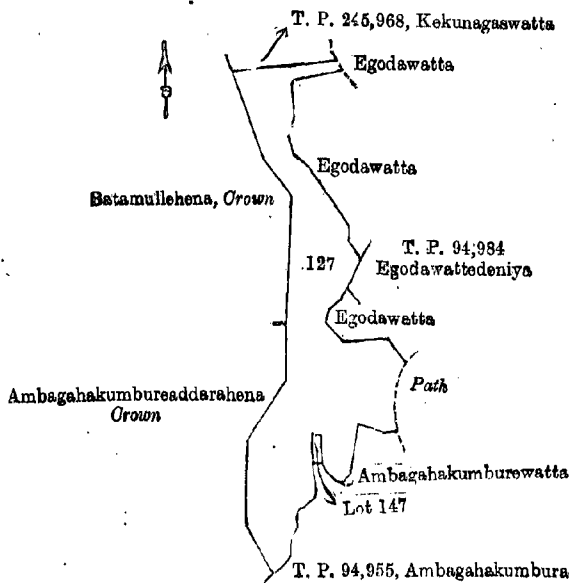
Description of the Lands referred to.

The following lots situated in the village of Kotapola, in the Palle pattu of the Morawak korale, in the Matare District, Southern Province, as described in the annexed diagrams:—

I.—Block survey preliminary plan 45.

Lot.	Name of Land.	Extent, A. R. P.
127	Egodawattehena, &c.	7 0 11

and bounded as follows: on the north by land described in title plan 245,968, Kekunagawatta claimed by K. M. John Sinno and others; on the east by Egodawatta claimed by D. E. W. Gunasekera and others, Egodawatta claimed by Don Davith Wickramasinghe Gunasekera, the land appearing in title plan 94,984, Egodawattadeniya claimed by D. E. W. Gunasekera and others, Egodawatta claimed by Don Davith Wickremasinghe Gunasekera and a path; on the south by Ambagahakumburewatta claimed by D. E. W. Gunasekera, lot 147 claimed by the villagers of Kotapola and Ambagahakumbura being land described in title plan 94,955; on the west by Ambagahakumbureddarahena belonging to Crown and Batumullehena belonging to the Crown.



Surveyor-General's Office,
Colombo, May 28, 1914.

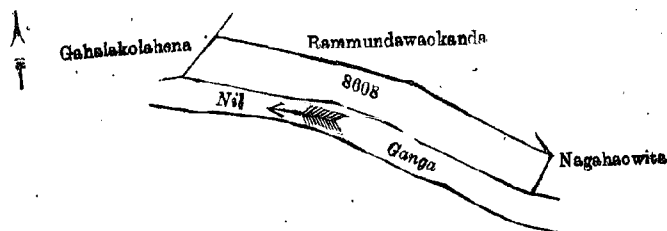
Scale of 8 Chains to an Inch.

G. K. THORNHILL,
for Acting Surveyor-General.

II.—Preliminary plan 3,568.

Lot.	Name of Land.	Extent, A. R. P.
8608	Rammundawaokanda (reservation for river)	0 3 20

and bounded as follows: on the north by Rammundawaokanda claimed by Mr. D. M. Rajapakse; on the east by Nagahawita claimed by Mr. D. M. Rajapakse; on the south by Nil-ganga; and on the west by Gahalakolahena claimed by Mr. D. M. Rajapakse.



Surveyor-General's Office,
Colombo, May 16, 1914.

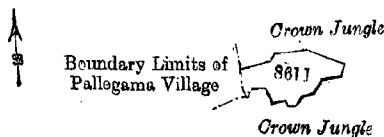
Scale of 4 Chains to an Inch.

C. R. LUNDIE,
for Acting Surveyor-General.

III.—Preliminary plan 3,570.

Lot.	Name of Land.	Extent, A. R. P.
8611	Ihalahalamweladeniya	3 0 0

and bounded as follows: on the west by the boundary limits of Pallegama village and on all other sides by Crown jungle.



Surveyor-General's Office,
Colombo, May 16, 1914.

Scale of 16 Chains to an Inch.

C. R. LUNDIE,
for Acting Surveyor-General.