

Ceylon Government Gazette

Published by Authority.

No. 6,734 — FRIDAY, AUGUST 20, 1915.

PART I.—General: Minutes, Proclamations, Appointments, and General Government Notifications.

PART II.—Legal and Judicial.

PART III.—Provincial Administration.

PART IV.—Land Settlement.

PART V.—Mercantile, Marine, Municipal, Local, &c.

Separate paging is given to each Part in order that it may be filed separately.

Part IV.—Land Settlement.

	PAGE		PAGE
Preliminary Notices	1137	Final Orders	1138

PRELIMINARY NOTICES.

Mullaittivu Notice No. 5,596.

Notice under "The Waste Lands Ordinances of 1897, 1899, 1900, and 1903."

TAKE notice that unless within three months from August 20, 1915, the persons, if any, who claim any interest in the lands hereinafter mentioned or in any one or more of such lands or to some interest therein make claim in person or in writing to the said lands or any of them or to some interest therein to Edwin Tom Hughes, Assistant Government Agent for the Mullaittivu District, at his office at Mullaittivu :

Such Assistant Government Agent, in pursuance of the powers vested in him by the said Ordinances, will declare by writing under his hand that the said lands, or those of them to which no claim has been made, are the property of the Crown.

E. T. HUGHES,
Assistant Government Agent.

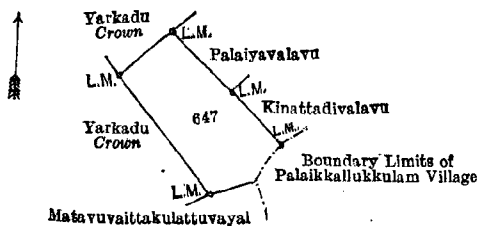
Description of the Lands referred to.

The following lots situated in the village of Matavuvaittakulam, in Nadūchcheddikulam pattu of Vavuniya South, in Mullaittivu District of the Northern Province, as described in the annexed diagrams :—

I.—Preliminary plan 3,882.

Lot.	Name of Land.	Extent, A. R. P.
647	Navaladittoddam	0 2 16

and bounded as follows: on the north-east by land called Palaiyavalavu claimed by Kaliyar Ponnar and the heirs of Kaliyar Kanapatippillai, and by land called Kinattadivalavu claimed by Kaliyar Ponnar and the heirs of Kaliyar Kanapatippillai; on the south-east by the boundary limits of Palaikkallukkulam village and land called Matavuvaittakulattuvayal claimed by Velayutan Suppan; on the south-west by jungle called Yarkadu belonging to the Crown; on the north-west by jungle land called Yarkadu belonging to the Crown.



Scale of 4 Chains to an Inch.

Surveyor-General's Office,
Colombo, December 16, 1914.

1137

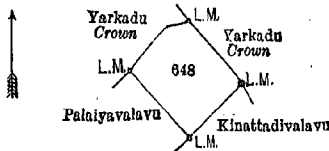
C. R. LUNDIE,
for Acting Surveyor-General.

D 1

II.—Preliminary plan 3,882.

Lot.	Name of Land.	Extent, A. R. P.
648	Palaiyadittoddam	0 1 21

and bounded as follows : on the north-east by jungle land called Yarkadu belonging to the Crown ; on the south-east by land called Kinattadivalavu claimed by Kaliyar Ponnar and the heirs of Kaliyar Kanapatippillai ; on the south-west by land called Palaiyavalavu claimed by Kaliyar Ponnar and the heirs of Kaliyar Kanapatippillai ; and on the north-west by jungle land called Yarkadu belonging to the Crown.



Scale of 4 Chains to an Inch.

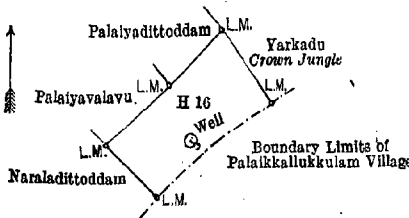
Surveyor-General's Office,
Colombo, December 16, 1914.

C. R. LUNDIE,
for Acting Surveyor-General.

III.—Preliminary plan 3,882.

Lot.	Name of Land.	Extent, A. R. P.
H 16	Kinnattadivalavu	0 2 19

and bounded as follows : on the north-east by jungle land called Yarkadu belonging to the Crown ; on the south-east by the boundary limits of Palaikkallukkulam village ; on the south-west by land called Navaladittoddam claimed by Kaliyar Ponnar and the heirs of Kaliyar Kanapatippillai ; and on the north-west by land called Palaiyadittoddam claimed by Kaliyar Ponnar and the heirs of Kaliyar Kanapatippillai, and by land called Palaiyavalavu claimed by Kaliyar Ponnar and the heirs of Kaliyar Kanapatippillai.



Scale of 4 Chains to an Inch.

Surveyor-General's Office,
Colombo, December 16, 1914.

C. R. LUNDIE,
for Acting Surveyor-General.

FINAL ORDERS.

Anuradhapura S. O. No. 746.

Order under Section 2 of "The Waste Lands Ordinances of 1897, 1899, 1900, and 1903,"
declaring Lands to be Crown Property.

In the matter of the lands commonly called or known as Puranewela, Muwaketuwalawewa (tank), Aluwaketuwalahena, &c., situate in the village of Aluwaketuwala, in the Ihala Kende tulana of the Kende korale of the Nuwaragam palata, in the North-Central Province, and of "The Waste Lands Ordinances of 1897, 1899, 1900, and 1903."

THE notice required by section 1 of "The Waste Lands Ordinances of 1897, 1899, 1900, and 1903," having been duly published in manner prescribed by that section in respect of the above-named lands (*vide* Notice No. 5,476), and no claim having been made to the said lands or to any interest therein within the period of three months from the date specified in the said notice, I, Thomas Graham Willett, Special Officer appointed under section 28 of the said Ordinances, under and by virtue of the powers vested in me in that behalf by section 2 of the said Ordinances, do hereby on May 1, 1915, order and declare that the said lands, as more fully described herein below, situate in the village of Aluwaketuwala, in the Ihala Kende tulana of the Kende korale of the Nuwaragam palata, in the North-Central Province, and shown as lots 2, 2B, 3, 3A, 5, 6, 7, 7B, 8, 8A, 9, 10, 11, 12, 13, 14 in preliminary plan 601 and in the annexed diagram, and containing in extent 309 acres 3 roods and 12 perches, are the property of the Crown.

Description of the Lands referred to.

The following lots situated in the village of Aluwaketuwala, in the Ihala Kende tulana of the Kende korale of the Nuwaragam palata, in the North-Central Province, as described in the annexed diagram :—

Preliminary plan 601.

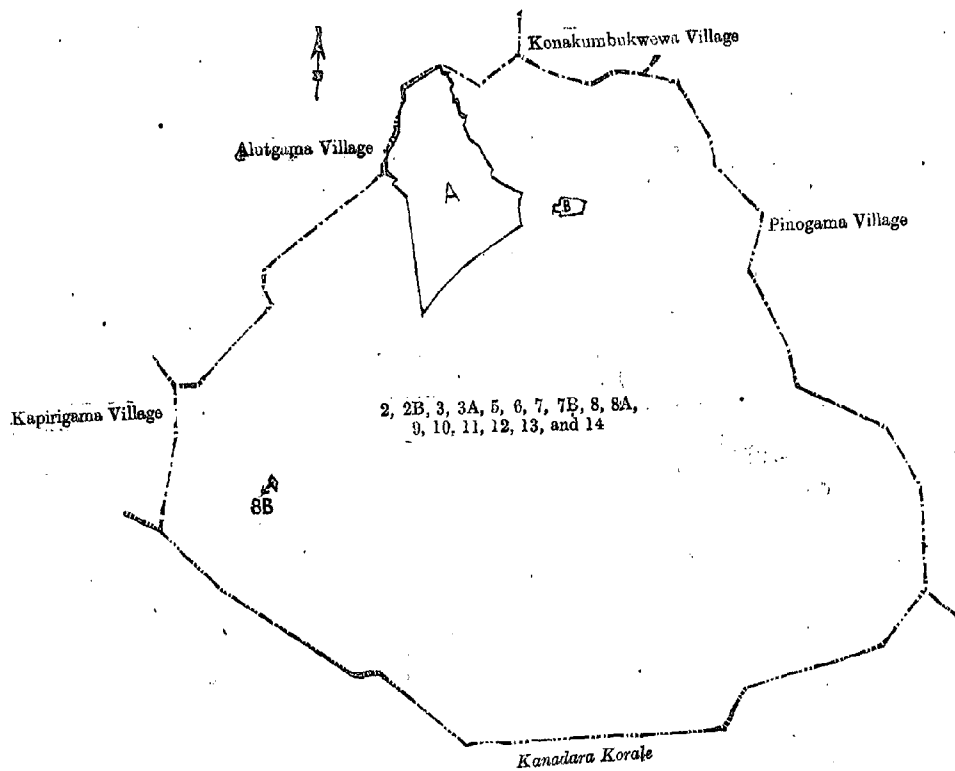
Lot.	Name of Land.	Extent, A. R. P.	Lot.	Name of Land.	Extent, A. R. P.
2	Puranewela	4 1 14	8A	Aluwaketuwalawewa	0 2 0
2B	Do.	0 1 13	9	Adipara (path)	0 0 32
3	Do.	15 0 1	10	Ela (stream)	0 0 38
3A	Do.	1 3 0	11	Ela (do.)	0 0 19
5	Muwaketuwalawewa (tank)	20 2 20	12	Adipara (path)	0 0 12
6	Aluwaketuwalahena	62 0 16	13	Ela (stream)	0 0 24
7	Aluwaketuwalawewa	130 3 17	14	Ela (do.)	0 2 0
7B	Do.	0 1 11			
8	Do.	72 2 35			
					309 3 12

and bounded as follows: on the north by the village limit of Alutgama, the village limit of Konakumbukwewa, the village limit of Pinogama; on the east by the village limit of Pinogama; on the south by the boundary of the Kanadara korale; on the west by the village limit of Kapirigama, the village limit of Alutgama.

NOTE.—The following lots lying within the above boundaries are excluded from this order, and their aggregate acreage of 16 acres 1 rood and 24 perches is not included in the acreage of 309 acres 3 roods and 12 perches given above:—

Preliminary plan 601.

Lot.	Name of Land.	Extent, A. R. P.	Lot.	Name of Land.	Extent, A. R. P.
A 1.	Puranawela	.. 8 0 2	A 7A	Aluwaketuwalawewa	.. 3 0 34
A 2A	Do.	.. 4 2 38	8B	Do.	.. 0 0 4
B 3B	Do.	.. 0 0 7			
B 4	Gangoda	.. 0 1 19			16 1 24



Surveyor-General's Office,
Colombo, November 3, 1914.

Scale of 16 Chains to an Inch.

G. K. THORNHILL,
for Acting Surveyor-General.

May 1, 1915.

T. G. WILLET,
Special Officer.