



Ceylon Government Gazette

Published by Authority.

No. 6,735 — FRIDAY, AUGUST 27, 1915.

PART I.—General: Minutes, Proclamations, Appointments, and General Government Notifications.

PART II.—Legal and Judicial.

PART III.—Provincial Administration.

PART IV.—Land Settlement.

PART V.—Mercantile, Marine, Municipal, Local, &c.

Separate paging is given to each Part in order that it may be filed separately.

Part IV.—Land Settlement.

	PAGE		PAGE
Preliminary Notices	1141	Final Orders	1145

PRELIMINARY NOTICES.

Uva Notice No. 5,597.

Notice under "The Waste Lands Ordinances of 1897, 1899, 1900, and 1903."

TAKE notice that unless within three months from August 27, 1915, the persons, if any, who claim any interest in the lands hereinafter mentioned or in any one or more of such lands or to some interest therein make claim in person or in writing to the said lands or any of them or to some interest therein to H. O. Fox, Esq., Special Officer appointed under section 28 of "The Waste Lands Ordinances of 1897, 1899, 1900, and 1903," at his office at Fort, Colombo :

Such Special Officer, in pursuance of the powers vested in him by the said Ordinances, will declare by writing under his hand that the said lands, or such of them as to which no claim has been made, are the property of the Crown.

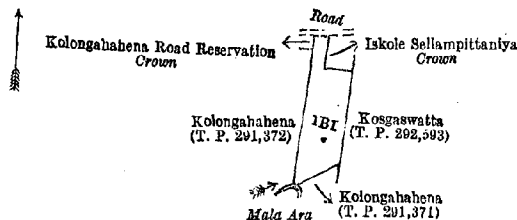
H. O. Fox,
Special Officer.

Description of the Lands referred to.

The following lots situated in the village of Alupota, in the Kandukara korale of the Buttala division, in the Province of Uva, as described in the annexed diagrams :—

Lot.	Name of Land.	Extent, A. R. P.
1B I ..	Kolongahahena	1 0 8

and bounded as follows : on the north by a road, Iskole Sellampittaniya claimed by the Crown ; on the east by Kosgaswatta (T. P. 292,593) sold by the Crown ; on the south by Kolongahahena (T. P. 291,371) sold by the Crown, Mala-ara ; on the west by Kolongahahena (T. P. 291,372) sold by the Crown, Kolongahahena (road reservation) claimed by the Crown.



Surveyor-General's Office,
Colombo, August 2, 1915.

Scale of 8 Chains to an Inch.

G. K. THORNHILL,
for Surveyor-General.

Lot.	Name of Land.	II.—Preliminary plan 210.	Extent, A. R. P.
64½	Alakolamadamukalana		0 0 3

and bounded as follows: on the north by the village limit of Talawatta; on the east by Bogahalangawatta (T. P. 292,593) sold by the Crown; on the south by Bogaswatta (T. P. 311,984) sold by the Crown; on the west by the village limit of Talawatta.



Surveyor-General's Office,
Colombo, August 2, 1915.

Scale of 4 Chains to an Inch.

Uva S. O. 7—1915.

G. K. THORNHILL,
for Surveyor-General.

Uva Notice No. 5,598.

Notice under "The Waste Lands Ordinances of 1897, 1899, 1900, and 1903."

TAKE notice that unless within three months from August 27, 1915, the persons, if any, who claim any interest in the lands hereinafter mentioned or in any one or more of such lands or to some interest therein make claim in person or in writing to the said lands or any of them or to some interest therein to H. O. Fox, Esq., Special Officer appointed under section 28 of "The Waste Lands Ordinances of 1897, 1899, 1900, and 1903," at his office at Fort, Colombo:

Such Special Officer, in pursuance of the powers vested in him by the said Ordinances, will declare by writing under his hand that the said lands, or such of them as to which no claim has been made, are the property of the Crown.

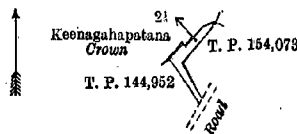
H. O. Fox,
Special Officer.

Description of the Lands referred to.

The following lots situated in Alupota town, in the Kandukara korale of the Buttala division, in the Province of Uva, as described in the annexed diagrams:—

Lot.	Name of Land.	I.—Preliminary plan 223.	Extent, A. R. P.
2½	Keenagahapatana		0 0 28

and bounded as follows: on the north by Keenagahapatana belonging to the Crown; on the east by T. P. 154,073; on the south by a road; on the west by T. P. 144,952.



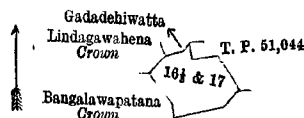
Surveyor-General's Office,
Colombo, August 2, 1915.

Scale of 8 Chains to an Inch.

G. K. THORNHILL,
for Surveyor-General.

Lot.	Name of Land.	II.—Preliminary plan 223.	Extent, A. R. P.
16½	Kuwitambigewatta		0 0 19
17	Janparangiwatta		0 2 33
			0 3 12

and bounded as follows: on the north by Lindagawahena belonging to the Crown, Gadadehiwatta claimed by Una Mana Abdul Carim, T. P. 51,044; on the east by T. P. 51,044; on the south and west by Bangalawapatana belonging to the Crown.



Surveyor-General's Office,
Colombo, August 2, 1915.

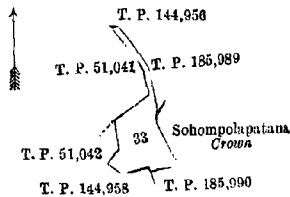
Scale of 8 Chains to an Inch.

G. K. THORNHILL,
for Surveyor-General.

III.—Preliminary plan 223.

Lot.	Name of Land.	Extent, A. R. P.
33	Sohompolawatta	0 3 20

and bounded as follows: on the north by T. Ps. 51,041 and 144,956; on the east by T. P. 185,989, Sohompolapatana belonging to the Crown; on the south by T. Ps. 185,990 and 144,958; on the west by T. P. 51,042.



Surveyor-General's Office,
Colombo, August 2, 1915.

Scale of 8 Chains to an Inch.

G. K. THORNHILL,
for Surveyor-General.

Uva. S. O. 8—1915.

Ratnapura Notice No. 5,599.

Notice under "The Waste Lands Ordinances of 1897, 1899, 1900, and 1903."

TAKE notice that unless within three months from August 27, 1915, the persons, if any, who claim any interest in the lands hereinafter mentioned or in any one or more of such lands or to some interest therein make claim in person or in writing to the said lands or any of them or to some interest therein to H. O. Fox, Esq., Special Officer appointed under section 28 of "The Waste Lands Ordinances of 1897, 1899, 1900, and 1903," at his office at Fort, Colombo:

Such Special Officer, in pursuance of the powers vested in him by the said Ordinances, will declare by writing under his hand that the said lands, or such of them as to which no claim has been made, are the property of the Crown.

H. O. Fox,
Special Officer.

Description of the Lands referred to.

The following lots situated in the village of Udagama, in the Kadawata korale of the Ratnapura District, in the Province of Sabaragamuwa, as described in the annexed diagram:—

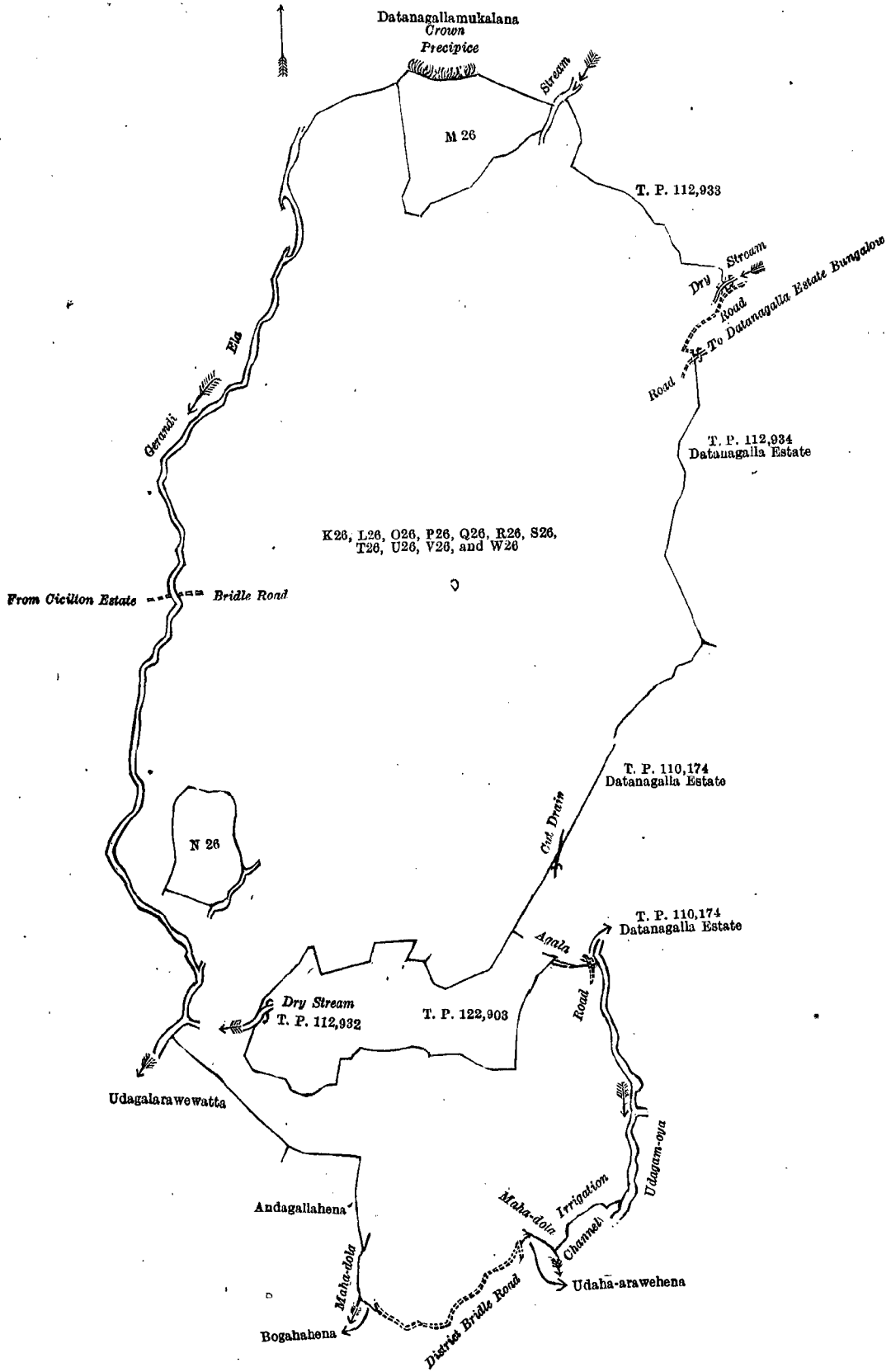
I.—Preliminary plan 2,330.

Lot.	Name of Land.	Extent, A. R. P.
K 26	Ittagalahena, Kendaketiya-hena, Bataketiya-ela, Gonarnade, Bataketiya-talawa, Diktalawa, Tennapitahena, Imbulgahamulla, Medatalawa, Polwatta, Gonarnade-hena, Kowelkandehena, Udagamkele	243 2 13
L 26	Udagamkele	10 3 34
O 26	Elahena	0 0 34
P 26	Udagamkele (stream reservation)	10 2 24
Q 26	Do. (do.)	3 2 23
R 26	Do. (road reservation)	1 0 23
S 26	Gerandielatalawa	0 3 13
T 26	Do.	0 0 19
U 26	Diktalawa	1 1 11
V 26	Gerandielatalawa	0 0 10
W 26	Elahena	0 1 3
		272 3 7

and bounded as follows: on the north by Datanagallamukalana said to belong to the Crown, a precipice, Datanagallamukalana said to belong to the Crown, a stream, T. P. 112,933; on the east by a dry stream, a road, T. P. 112,934, a road to Datanagalla estate bungalow, T. P. 112,934 (Datanagalla estate, the property of the Uplands Tea Estate of Ceylon, Limited), T. P. 110,174 (Datanagalla estate), a cut drain, T. P. 110,174 (Datanagalla estate), T. P. 122,903, T. P. 112,932, a dry stream, T. P. 112,932, T. P. 122,903, an agala, a road, T. P. 110,174 (Datanagalla estate), the Udagam-oya; on the south by an irrigation channel, the Mahadola, Udaha-arawehena claimed by A. M. Mutumenika and others, the district bridge road, Bogalahena claimed by Udagam Walauwva, the Mahadola, Andagalahena claimed by Ekneligoda Dissawa, Udagarawewatta claimed by A. James Appu and others; on the west by the Gerandi-ela.

NOTE.—The following lots lying within the above boundaries are excluded from this notice, and their aggregate acreage of 12 acres 1 rood and 32 perches is not included in the acreage of 272 acres 3 roods and 7 perches given above:—

Lot.	Name of Land.	Extent, A. R. P.
M 26	Heluwatta	8 0 18
N 26	Polwatta	4 1 14
		12 1 32



Surveyor-General's Office,
Colombo, June 16, 1915.

Scale of 12 Chains to an Inch.

Ratnapura S. O. 1--1915.

C. R. LUNDIE,
for Surveyor-General.

FINAL ORDERS.

Order under Section 4, Sub-section (1), of "The Waste Lands Ordinances of 1897, 1899, 1900, and 1903,"
admitting Lands to be Private Property.

In the matter of the lands commonly called or known as Haldolawatta, Medagedarawattahena, Illuktennewattahena, Marahena, Kolaboragahakoratuwa, Hinguruhena, Horaketiya, Tennapitakoratuwa, situate in the village of Beralapanatara, in the Morawak korale of the Matara District, in the Southern Province, and of "The Waste Lands Ordinances of 1897, 1899, 1900, and 1903."

WHEREAS in pursuance of section 1 of the said Ordinances, it was duly notified on September 12, 1913, that if no claim to the lands commonly called or known as Haldolawatta, &c., situate in the village of Beralapanatara, in the Morawak korale of the Matara District, in the Southern Province, containing in extent 21 acres and 34 perches, and shown as lots 452½C, 457D, 457E, 487D, 558E, 558G, 558N, 558P in block survey preliminary plan 33 and in the annexed diagrams was made to the Assistant Government Agent of the Matara District, within the period of three months from the date specified in such notice, such lands would be declared to be the property of the Crown (*vide* Notice 5,005); and whereas (a) Madarasinge Janishamy, Wijesinkankanange Andrishamy, Hatarasinge Andrishamy, Madarasinge Kiriappu, ditto Dintuhamy, all of Ketawala, made claim to lot 452½C, (b) Madarasinge Janishamy made claim to lots 457D and 457E, (c) Madurapperumage Lokuappu, ditto Louishamy, ditto Andrishamy, Wijesinkankanange Louishamy made claim to lot 487D, (d) Gamage Silinduhamy, Talawattage Pedris, ditto Downhamy, ditto Donishamy, ditto Arnolis, ditto Adarahamy, ditto Wasanahamy, all of Ketawa-ela, made claim to lot 558E, (e) Gamage Silinduhamy, Talawattage Pedris, ditto Downhamy, ditto Donishamy, ditto Arnolis, ditto Adarahamy, ditto Babappu, all of Ketawela, made claim to lots 558G and 558N, (f) Gamage Silinduhamy, Talawattage Pedris, ditto Downhamy, ditto Donishamy, ditto Arnolis, ditto Adarahamy made claim to lot 558P; and whereas I, George Frederick Reginald Browning, Assistant Government Agent of the Matara District, made due inquiry into such claims, I, with the consent of His Excellency the Governor, do hereby admit the claims of the said claimants to the said lands as more fully described herein below, under section 4, sub-section (1), of the said Ordinances.

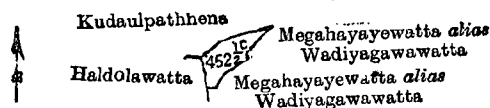
Description of the Lands referred to.

The following lots situated in the village of Beralapanatara, in the Morawak korale of the Matara District, in the Southern Province, as described in the annexed diagrams:—

I.—Block survey preliminary plan 33.

Lot.	Name of Land.	Extent, A. R. P.
452½C	Haldolawatta	0 1 13

and bounded as follows: on the north by Kudaupathena claimed by M. Janishami and others; on the east by Meegahayawatta or Wadiyagawatta claimed by Amarakonge Babehamy and others; on the south by Meegahayawatta or Wadiyagawatta claimed by Amarakonge Babehamy and others; and on the west by Haldolawatta claimed by Madarasinge Janis and others.



Scale of 8 Chains to an Inch.

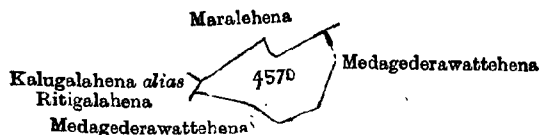
Surveyor-General's Office,
Colombo, April 9, 1913.

A. H. G. DAWSON,
for Surveyor-General.

II.—Block survey preliminary plan 33.

Lot.	Name of Land.	Extent, A. R. P.
457D	Medagedarawattahena	1 1 25

and bounded as follows: on the north by Maralahena claimed by M. Janishami and others; on the east by Medagedarawattahena claimed by the heirs of the estate of Wijesinkankanange Punchedamy; on the south by Medagedarawattahena claimed by the heirs of the estate of Wijesinkankanange Punchedamy; on the west by Kalugalahena *alias* Ritigalahena claimed by M. Janishami and others.



Scale of 8 Chains to an Inch.

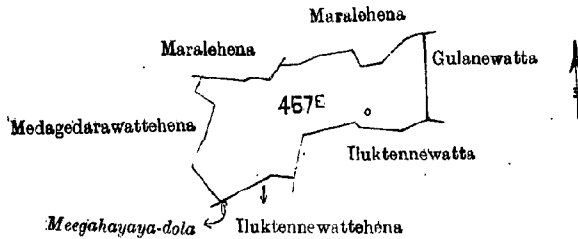
Surveyor-General's Office,
Colombo, April 9, 1913.

A. H. G. DAWSON,
for Surveyor-General.

III.—Block survey preliminary plan 33.

Lot.	Name of Land.	Extent, A. R. P.
457E	Illuktennewattahena	4 1 17

and bounded as follows: on the north by Maralahena claimed by M. Janishami and others and Maralahena claimed by M. Janishami and others; on the east by Gullanawatta claimed by the heirs of the estate of Wijesinkankanange Punchedamy; on the south by Illuktennewattahena and Illuktennewatta claimed by the heirs of the estate of Wijesinkankanange Punchedamy; and on the west by Medagedarawattahena claimed by the heirs of the estate of Wijesinkankanange Punchedamy.



Scale of 8 Chains to an Inch.

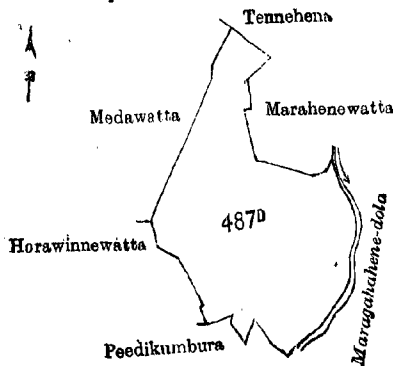
Surveyor-General's Office,
Colombo, April 9, 1913.

A. H. G. DAWSON,
for Surveyor-General.

IV.—Block survey preliminary plan 33.

Lot.	Name of Land.	Extent, A. R. P.
487D	Marahena	7 1 3

and bounded as follows: on the north by Tennehena claimed by M. Huratalhami and others and Marahenawatta claimed by Madurapperumage Luwishami; on the east by Maragahahena-dola; on the south by Peedikumbura claimed by M. Huratalhami and Horawinnawatta claimed by M. P. Luwishami; on the west by Medawatta claimed by Madurapperumage Davithhami and others and Horawinnawatta claimed by Madurapperumage Luwishami and others.



Scale of 8 Chains to an Inch.

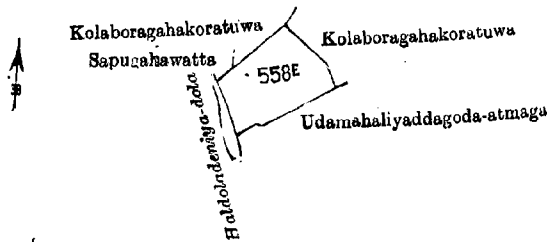
Surveyor-General's Office,
Colombo, April 9, 1913.

A. H. G. DAWSON,
for Surveyor-General.

V.—Block survey preliminary plan 33.

Lot.	Name of Land.	Extent, A. R. P.
558E	Kolaboragahakoratuwa	1 2 27

and bounded as follows: on the north by Sapugahawatta claimed by Radasinge Bandulahami and others and Kolaboragahakoratuwa claimed by Wasanahamy; on the east by Kolaboragahakoratuwa claimed by Talawattage Wasanahamy; on the south by Udamahaliyaddagoda-atmaga claimed by T. Jayan and others; on the west by Haldoladeniya-dola.



Scale of 8 Chains to an Inch.

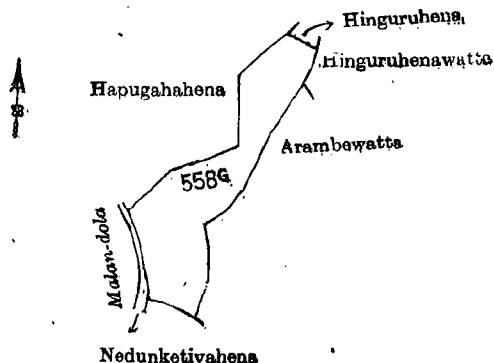
Surveyor-General's Office,
Colombo, February 5, 1912.

A. H. G. DAWSON,
for Surveyor-General.

VI.—Block survey preliminary plan 33.

Lot.	Name of Land.	Extent, A. R. P.
558G	Hinguruhen	3 1 7

and bounded as follows: on the north by Hapugahahena claimed by T. Jayan and others and Hinguruhen claimed by W. Andirishami; on the east by Hinguruhenawatta claimed by W. Andirishami and others, Arambawatta claimed by Tallawattege Babehami and others; on the south by Nedunketiyaehena claimed by T. Jayanhami and others; on the west by Hapugahahena claimed by T. Jayan and others and Malan-dola.



Surveyor-General's Office,
Colombo, February 5, 1912.

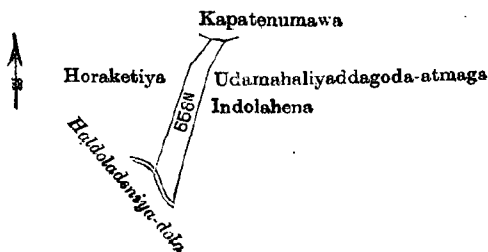
Scale of 8 Chains to an Inch.

A. H. G. DAWSON,
for Surveyor-General.

VII.—Block survey preliminary plan 33.

Lot.	Name of Land.	Extent, A. R. P.
558N	Horaketiya	0 2 17

and bounded as follows: on the north by Kapatenuma claimed by T. Kaluhamy and others; on the east by Udamahaliyaddagoda-atnaga, Indolahena claimed by T. Jayan and others; on the south by Maldoladeniya-dola; on the west by Horaketiya claimed by trustees of Beralapanatara Vihare.



Surveyor-General's Office,
Colombo, February 5, 1912.

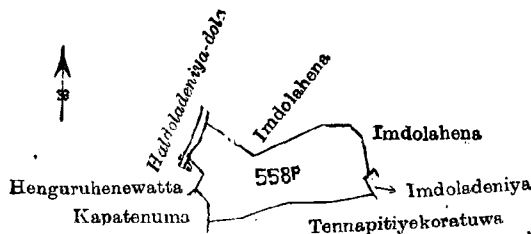
Scale of 8 Chains to an Inch.

A. H. G. DAWSON,
for Surveyor-General.

VIII.—Block survey preliminary plan 33.

Lot.	Name of Land.	Extent, A. R. P.
558P	Tennapitakoratuwa	2 0 36

and bounded as follows: on the north by Indolahena claimed by T. Jayan and others; on the east by Indolahena claimed by T. Jayan and others and Indoladeniya claimed by Athhadassi Unnanse; on the south by Tennapitiyakoratuwa claimed by T. Gunehamy; on the west by Haldoladeniya-dola, Hinguruhenawatta claimed by W. Andrishami and Kapatenumawa claimed by T. Gunehami.



Surveyor-General's Office,
Colombo, April 9, 1913.

Scale of 8 Chains to an Inch.

A. H. G. DAWSON,
for Surveyor-General.

Matara, January 6, 1915.

G. F. R. BROWNING,
Assistant Government Agent.

Order under Section 4, Sub-section (1), of "The Waste Lands Ordinances of 1897, 1899, 1900, and 1903."

In the matter of the lands commonly called or known as Medagedarawattahena, Illuktennewattahena, Dolegahawattahena, situate in the village of Beralapanatara, in the Morawak korale of the Matara District, in the Southern Province, and of "The Waste Lands Ordinances of 1897, 1899, 1900, and 1903."

WHEREAS in pursuance of section 1 of the said Ordinances it was duly declared and notified on September 12, 1913, that if no claim to the lands commonly called or known as Medagedarawattahena, &c., situate in the village of Beralapanatara, in the Morawak korale of the Matara District, Southern Province, containing in extent 10 acres 3 roods and 14 perches, and shown as lots 457B, 457F, 558J in block survey preliminary plan 33 and in the annexed diagrams, was made to the Assistant Government Agent of the Matara District, within the period of three months from the date specified in the said notice, such lands would be declared to be the property of the Crown (*vide* Notice No. 5,005):

And whereas (1) Madarasinge Janishamy made claim to lots 457B and 457F, and (2) Gamage Silinduhamy, (3) Talawattage Pedris, (4) ditto Dōwanhamy, (5) ditto Donishamy, (6) ditto Babappu, (7) ditto Arnolis, (8) ditto Adarahamy, all of Ketawala, made claim to lot 558J, and I, George Frederick Reginald Browning, Assistant Government Agent of the Matara District, made due inquiry into such claims, and whereas the said first claimant (Madarasinge Janishamy) entered into an agreement in writing dated January 20, 1914, whereby it was agreed that he should be declared the purchaser of the said lots 457B and 457F upon payment therefor at the rate of Rupees Five per acre, and whereas the sum of Rupees Thirty-six and Cents Sixty-seven has been duly paid by him, as the purchase amount of the said lots 457B and 457F; and whereas the said claimants Nos. (2), (3), (4), (5), (6), (7), and (8) entered into an agreement in writing which was signed by claimants Nos. (2), (3), (4), (5), and (6) on January 20, 1914, and by claimants Nos. (7) and (8) on February 4, 1914, whereby it was agreed that they should be declared the purchasers of the said lot 558J upon payment therefor at the rate of Rupees Five per acre, and whereas the sum of Rupees Seventeen and Cents Seventy-five has been duly paid by them as the purchase amount of the said lot 558J; in pursuance of the afore-mentioned agreements, I, George Frederick Reginald Browning, do hereby declare (a) that the said 1st claimant Madarasinge Janishamy is the purchaser of the said lots 457B and 457F, as more fully described herein below; and (b) that the rest of the claimants, viz., Nos. (2), (3), (4), (5), (6), (7), and (8) are the purchasers of the said lot 558J, as more fully described herein below.

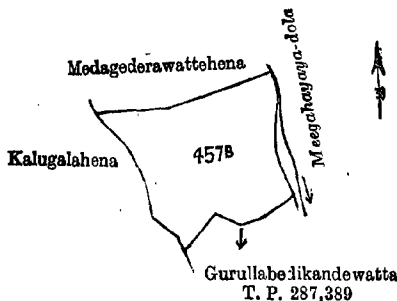
Description of the Lands referred to.

The following lots situated in the village of Beralapanatara, in the Morawak korale of the Matara District, in the Southern Province, as described in the annexed diagrams.

I.—Block survey preliminary plan 33.

Lot.	Name of Land.	Extent, A. R. P.
457B	Medagedarawattahena	4 0 21

and bounded as follows: on the north by Medagedarawattahena claimed by the heirs of the estate of Wijesinkankanange Punchihamy; on the east by Meegahayaya-dola; on the south by Gurullabaddikandewatta claimed by the heirs of the estate of Wijesinkankanange Punchihami, T. P. 287,389; on the west by Kalugalahena claimed by M. Janishami and others.



Surveyor-General's Office,
Colombo, April 9, 1913.

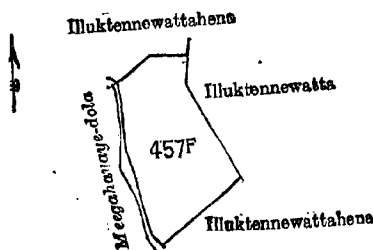
Scale of 8 Chains to an Inch.

A. H. G. DAWSON,
for Surveyor-General.

II.—Block survey preliminary plan 33.

Lot.	Name of Land.	Extent, A. R. P.
457F	Illuktennewattahena	3 0 25

and bounded as follows: on the north by Illuktennewattahena claimed by the heirs of the estate of Wijesinkankanange Punchihami; on the east by Illuktennewatta claimed by the heirs of the estate of Wijesinkankanange Punchihami; on the south by Illuktennewattahena claimed by the heirs of the estate of Wijesinkankanange Punchihami; and on the west by Meegahayaya-dola.



Surveyor-General's Office,
Colombo, February 5, 1912.

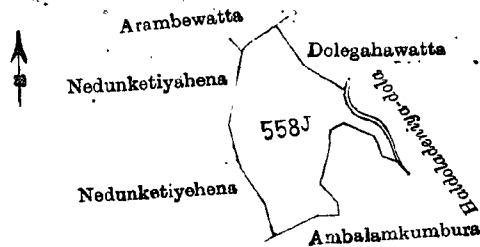
Scale of 8 Chains to an Inch.

A. H. G. DAWSON,
for Surveyor-General.

III.—Block survey preliminary plan 33.

Lot.	Name of Land.	Extent, A. R. P.
558J	Dolegahawattahena	3 0 8

and bounded as follows: on the north by Arambewatta claimed by Tallawattege Pabehami and others; on the east by Dolegahawatta claimed by Gamage Silinduhami and others, and Haldoladeniya-dola; on the south by Ambalamkumbura claimed by Atthadassi Unnanse; on the west by Nedunketiyaehena claimed by Talawattege Jayanhami and others, and Nedunkuttiyaehena claimed by T. Jayanhami.



Surveyor-General's Office,
Colombo, February 5, 1912.

Scale of 8 Chains to an Inch.

A. H. G. DAWSON,
for Surveyor-General.

Matara, January 6, 1915.

G. F. R. BROWNING,
Assistant Government Agent.

**Order under Section 4, Sub-section (1), of "The Waste Lands Ordinances of 1897, 1899, 1900, and 1903,"
declaring Lands to be Crown Property.**

In the matter of the lands commonly called or known as Keekirindegehena *alias* Kalugamayakandehena, Polayalhena, situate in the village of Beralapanatara, in the Morawak korale of the Matara District, in the Southern Province, and of "The Waste Lands Ordinances of 1897, 1899, 1900, and 1903."

WHEREAS in pursuance of section 1 of the said Ordinances it was duly notified on September 12, 1913, that if no claims to the lands commonly called or known as Keekurundegehena *alias* Kalugamayakandehena, Polayalhena, &c., situate in the village of Beralapanatara, in the Morawak korale of the Matara District, in the Southern Province, containing in extent 11 acres 1 rood and 27 perches and shown as lots 499, 499B in block survey preliminary plan 33 and in the annexed diagrams, was made to the Assistant Government Agent of Matara District within three months from the date specified in such notice, such lands would be declared to be the property of the Crown (*vide* Notice No. 5,005):

And whereas Madapperumage Lokuappu made claim thereto, and whereas the said claimant having been duly called upon by me by a notice in writing under section 4, sub-section (1), of the said Ordinances duly served upon him to produce before me the evidence and documents upon which he might rely in proof of his claim did not appear or produce such evidence and documents, I, George Frederick Reginald Browning, Assistant Government Agent of the Matara District, under and by virtue of the powers vested in me in that behalf by section 4 of the said Ordinances, do hereby on January 6, 1915, order and declare under section 4, sub-section (1), of the said Ordinances, that the said lands, as more fully described herein below, are the property of the Crown.

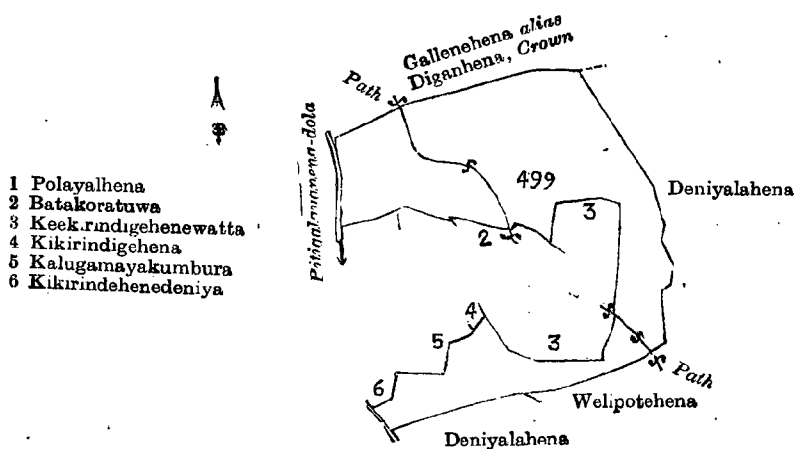
Description of the Lands referred to.

The following lots situated in the village of Beralapanatara, in the Morawak korale of the Matara District, in the Southern Province, as described in the annexed diagrams:—

I.—Block survey preliminary plan 33.

Lot.	Name of Land.	Extent, A. R. P.
499	Keekirindegehena <i>alias</i> Kalugamayakandehena	10 1 30

and bounded as follows: on the north by Diganhena *alias* Gallenahena belonging to the Crown and path; on the east by Deniyalahena claimed by W. Mudaliami and others; on the south by Deniyalahena, Welipotehena claimed by W. Mudaliami and others and path; on the west by Pitagalayanena-dola, (1) Polayalhena claimed by Madurapperumage Loku Appu, (2) Batakoratuwa claimed by M. Dingi Appu and path, (3) Keekirindigehenewatta claimed by M. Loku Appu and others, (4) Keekirindegehena, T. P. 286,879, (5) Kalugamayakumbura, T. P. 286,879, (6) Kikirindehenedeniya claimed by M. Dingiappu.



Surveyor-General's Office,
Colombo, April 9, 1913.

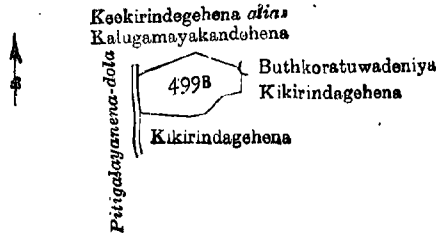
Scale of 8 Chains to an Inch.

A. H. G. DAWSON,
for Surveyor-General.

II.—Block survey preliminary plan 33.

Lot.	Name of Land.	Extent, A. R. P.
499B	Polayalhena	0 3 37

and bounded as follows: on the north by Keekirindegehena *alias* Kalugamayakandehena claimed by Madurapperumage Loku Appu and others; on the east by Buthkoratuwadeniya claimed by M. Dingi Appu and Kikirindegehena claimed by M. Loku Appu; on the south by Kikirindegehena claimed by M. Loku Appu; and on the west by Pitagalayanena-dola.



Surveyor-General's Office,
Colombo, February 5, 1912.

Scale of 8 Chains to an Inch.

A. H. G. DAWSON,
for Surveyor-General.

Matara, January 6, 1915.

G. F. R. BROWNING,
Assistant Government Agent.

**Order under Section 4, Sub-section (1), of "The Waste Lands Ordinances of 1897, 1899, 1900, and 1903,"
declaring Lands to be Crown Property.**

In the matter of the lands commonly called or known as Meegahayayawatta, Pahalapeliyewattehena, Udumullewattahena, Egodawattehena, and Sapugahawattakele, situate in the village of Beralapanatara, in the Morawak korale of the Matara District, in the Southern Province, and of "The Waste Lands Ordinances of 1897, 1899, 1900, and 1903."

WHEREAS in pursuance of section 1 of the said Ordinances it was duly notified on September 12, 1913, that if no claim to the lands commonly called or known as Meegahayayawatta, &c., situate in the village of Beralapanatara, in the Morawak korale of the Matara District, in the Southern Province, containing in extent 15 acres 2 roods and 12 perches, and shown as lots 452½, 487A, 487G, 487I, 487K, and 558B in block survey preliminary plan 33 and in the annexed diagrams, was made to the Assistant Government Agent of the Matara District within the period of three months from the date specified in such notice, such lands would be declared the property of the Crown (*vide* Notice No. 5,005):

And whereas Wijesinkankanange Andrishamy, Hatarasinge Andrishamy, Madarasinge Kiriappu, Madarasinge Dintuhamy, Amarakonge Babehamy, all of Ketawala, Attadasi Terunnanse of Beralapanatara, and the trustee of the Beralapanatara temple made claim to lot 452½, Madurapperumage Lokuappu, ditto Louishamy, ditto Andrishamy, Wijesinkankanange Louishamy to lot 487A, 487G, 487I, 487K, Gamage Silinduhamy, Talawattage Pedris, ditto Dowanhamy, ditto Donishamy, ditto Wasanahamy, ditto Arnolis, ditto Adarahamy to lot 558B; and whereas the said Madarasinge Dintuhamy, the said trustee of the Beralapanatara temple, and Wijesin Kankanange Louishamy were duly called upon by me by notices in writing under section 4, sub-section (1), of the said Ordinances duly served upon them to produce before me the evidence and documents upon which they might rely in proof of their claims and did not appear or produce such evidence and documents; and whereas the rest of the claimants afore-mentioned have withdrawn their claims to the said lands, I, George Frederick Reginald Browning, Assistant Government Agent of the Matara District, under and by virtue of the powers vested in me in that behalf by section 4 of the said Ordinances, do hereby on January 6, 1915, order and declare under section 4, sub-section (1), of the said Ordinances, that the said lands, as more fully described herein below, are the property of the Crown.

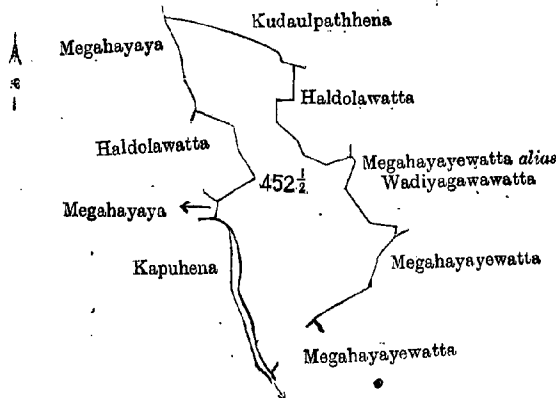
Description of the Lands referred to.

The following lots situated in the village of Beralapanatara, in the Morawak korale of the Matara District, in the Southern Province, as described in the annexed diagrams:—

I.—Block survey preliminary plan 33.

Lot.	Name of Land.	Extent, A. R. P.
452½	Meegahayayawatta	6 3 14

and bounded as follows: on the north by Kudaulpathena claimed by M. Janishami and others; on the east by Haldolawatta claimed by Madarasinge Janishami and others, Meegahayayewatta or Wadiyagawawatta claimed by Amarakonge Babehamy and others; on the south by Meegahayayewatta claimed by Wijesinkankanange Maduma Appu and Meegahayayewatta claimed by Amarakonge Babehamy and others; and on the west by Meegahayaya claimed by M. Janishami and others, Haldolawatta claimed by Madarasinge Janishami and others, Meegahayaya claimed by M. Janishami and others, and Kapuhena claimed by Atthadassi Unnanse.



Surveyor-General's Office,
Colombo, April 9, 1913.

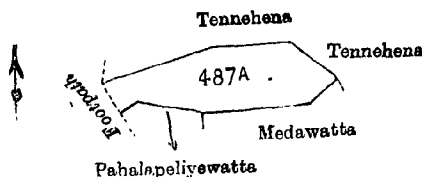
Scale of 8 Chains to an Inch.

A. H. G. DAWSON,
for Surveyor-General.

II.—Block survey preliminary plan 33.

Lot.	Name of Land.	Extent, A. R. P.
487A	Pahalapeliyawattehena	2 0 36

and bounded as follows: on the north by Tennahena claimed by M. Huratalhami and others; on the east by Tennahena claimed by M. Huratalhami and others; on the south by Pahalapeliyawatta claimed by D. C. W. Hanty and Medawatta claimed by Madurapperumage Davithhami and others; on the west by footpath.



Surveyor-General's Office,
Colombo, April 9, 1913.

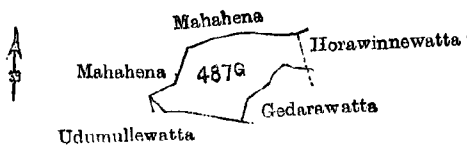
Scale of 8 Chains to an Inch.

A. H. G. DAWSON,
for Surveyor-General.

III.—Block survey preliminary plan 33.

Lot.	Name of Land.	Extent, A. R. P.
487G	Udumullewattahena	1 2 11

and bounded as follows: on the north by Mahahena claimed by M. Huratalhami and others; on the east by Horawinnawatta claimed by Madurapperumage Luwis; on the south by Udumullewatta claimed by Madurapperumage Luwishami and others and Gedarawatta claimed by the trustees of Beralapanatara Buddhist Vihare; on the west by Mahahena claimed by Madurapperumage Huratalhami and others.



Surveyor-General's Office,
Colombo, April 9, 1913.

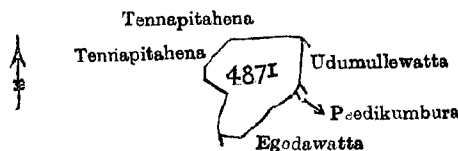
Scale of 8 Chains to an Inch.

A. H. G. DAWSON,
for Surveyor-General.

IV.—Block survey preliminary plan 33.

Lot.	Name of Land.	Extent, A. R. P.
487I	Udumullawattahena	1 1 20

and bounded as follows: on the north by Tennapitahena claimed by M. Huratalhami and others; on the east by Udumullewatta claimed by M. P. Lewishami and others and Peedikumbura claimed by M. Huratalhami and others; on the south by Egodawatta claimed by M. P. Andrishami and others; on the west by Tennapitahena claimed by M. P. Lewishami and others.



Surveyor-General's Office,
Colombo, April 9, 1913.

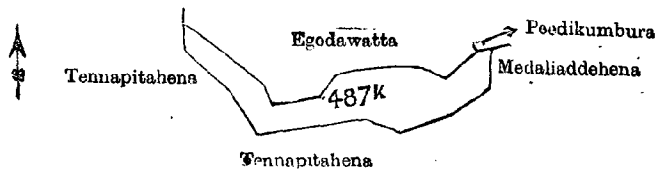
Scale of 8 Chains to an Inch.

A. H. G. DAWSON,
for Surveyor-General.

V.—Block survey preliminary plan 33.

Lot.	Name of Land.	Extent, A. R. P.
487K	Egodawattehena	2 3 14

and bounded as follows: on the north by Egodawatta claimed by Madurapperumage Andrishami and others and Peedikumbura claimed by M. Huratalhami and others; on the east by Medaliyaddehena claimed by M. Huratalhami and others; on the south by Tennapitahena claimed by M. Huratalhami and others; on the west by Tennapitahena claimed by M. Huratalhami and others.



Surveyor-General's Office,
Colombo, April 9, 1913.

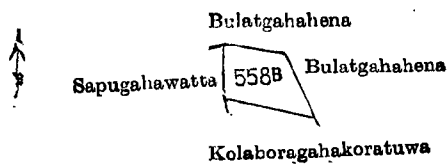
Scale of 8 Chains to an Inch.

A. H. G. DAWSON,
for Surveyor-General.

VI.—Block survey preliminary plan 33.

Lot.	Name of Land.	Extent, A. R. P.
558B	Sapugahawattakele	0 2 37

and bounded as follows: on the north, by Bulatgahahena claimed by Mr. Talbot, late Government Agent, Southern Province; on the east by Bulatgahahena claimed by late Mr. Talbot, Government Agent, Southern Province; on the south by Kolaboragahakoratuwa claimed by Tallawattage Wasanahami; on the west by Sapugahawatta claimed by Radasinge Bandulhami and others.



Surveyor-General's Office,
Colombo, February 5, 1912.

Scale of 8 Chains to an Inch.

A. H. G. DAWSON,
for Surveyor-General.

Matara, January 6, 1915.

G. F. R. BROWNING,
Assistant Government Agent.