



Ceylon Government Gazette

Published by Authority.

No. 6,737 — FRIDAY, SEPTEMBER 3, 1915.

PART I.—General: Minutes, Proclamations, Appointments, and General Government Notifications.
 PART II.—Legal and Judicial.
 PART III.—Provincial Administration.
 PART IV.—Land Settlement.
 PART V.—Mercantile, Marine, Municipal, Local, &c.

Separate paging is given to each Part in order that it may be filed separately.

Part IV.—Land Settlement.

	PAGE	PAGE
Final Orders	1153	Preliminary Notices 1160

FINAL ORDERS.

Ratnapura S. O. No. 204.

Order under Section 4, Sub-section (1), of "The Waste Lands Ordinances of 1897, 1899, 1900, and 1903," admitting Land to be Private Property.

In the matter of the land commonly called or known as Helandahena, situate in the village of Kiribatgala, in the Nawadun korale of the Ratnapura District, in the Province of Sabaragamuwa, and of "The Waste Lands Ordinances of 1897, 1899, 1900, and 1903."

WHEREAS in pursuance of section 1 of the said Ordinances it was duly notified on February 24, 1911, that if no claim to the land commonly called or known as Helandahena, situate in the village of Kiribatgala, in the Nawadun korale of the Ratnapura District, in the Province of Sabaragamuwa, containing in extent 2 acres and 4 perches, and shown as lot 29 I 1 in preliminary plan 26 and in the annexed diagram, was made to John George Fraser, Special Officer appointed under section 28 of the said Ordinances, within the period of three months from the date specified in such notice, such land would be declared the property of Crown, and dealt with on account of the Crown (*vide* Notice No. 3,994):

And whereas Silpa Berakarayalage Dingiri Hatangura made claim thereto, and Howard Orme Fox and Norman Albert Hampton, Special Officers appointed under section 28 of the said Ordinances, made due inquiry into such claim, I, Howard Orme Fox, Special Officer, with the consent of His Excellency the Governor, do hereby admit the claim of the said claimant to the said land, as more fully described herein below, under section 4, sub-section (1), of the said Ordinances

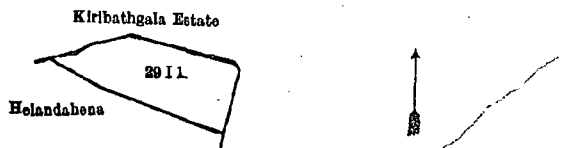
Description of the Land referred to.

The following lot situated in the village of Kiribatgala, in the Nawadun korale of the Ratnapura District, in the Province of Sabaragamuwa, as described in the annexed diagram:—

Preliminary plan 26.

Lot.	Name of Land.	Extent, A. R. P.
29 I.1	Helandahena	2 0 4

and bounded as follows: on the north and east by Kiribatgala estate sold to Mr. P. D. G. Clarke; on the south by Helandahena sold to Silpa Berakarayalage Dingiri Hatangura under the Waste Lands Ordinances; on the west by Helandahena sold to Silpa Berakarayalage Dingiri Hatangura under the Waste Lands Ordinances, Kiribatgala estate sold to Mr. P. D. G. Clarke.



Surveyor-General's Office,
Colombo, September 21, 1914.

Scale of 8 Chains to an Inch.

May 29, 1915.

H. O. FOX,
Special Officer.

G. K. THORNHILL,
for Acting Surveyor-General.

Ratnapura S. O. No. 205.

Order under Section 4, Sub-section (1), of "The Waste Lands Ordinances of 1897, 1899, 1900, and 1903,"
admitting Land to be Private Property.

In the matter of the land commonly called or known as Gulene-ellahena, situate in the village of Kiribatgala, in the Nawadun korale of the Ratnapura District, in the Province of Sabaragamuwa, and of "The Waste Lands Ordinances of 1897, 1899, 1900, and 1903."

WHEREAS in pursuance of section 1 of the said Ordinances it was duly notified on February 11, 1910, that if no claim to the land commonly called or known as Gulene-ellahena, situate in the village of Kiribatgala, in the Nawadun korale of the Ratnapura District, in the Province of Sabaragamuwa, containing in extent 1 acre and 4 perches, and shown as lot 1D in preliminary plan 26 and in the annexed diagram, was made to John George Fraser, Special Officer appointed under section 28 of the said Ordinances, within the period of three months from the date specified in such notice, such land would be declared the property of Crown, and dealt with on account of the Crown (*vide* Notice No. 3,699):

And whereas (1) Kudawahumpurage Sela and (2) ditto Dingiriya made claim thereto, and John Still and Norman Albert Hampton, Special Officers appointed under section 28 of the said Ordinances, made due inquiry into such claim, I, Howard Orme Fox, Special Officer, with the consent of His Excellency the Governor, do hereby admit the claim of the said claimants to the said land, as more fully described herein below, under section 4, sub-section (1), of the said Ordinances.

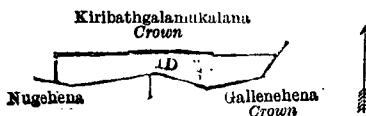
Description of the Land referred to.

The following lot situated in the village of Kiribatgala, in the Nawadun korale of the Ratnapura District, in the Province of Sabaragamuwa, as described in the annexed diagram:—

Preliminary plan 26.

Lot.	Name of Land.	Extent, A. R. P.
1D	Gulene-ellahena	1 0 4

and bounded as follows: on the north by Kiribatgalamukalana to be declared the property of the Crown under the Waste Lands Ordinances; on the east by Gallenehena to be declared the property of the Crown under the Waste Lands Ordinances; on the south by Gallenehena to be declared the property of the Crown under the Waste Lands Ordinances, Nugehena to be declared the property of Kattadige Davitha and five others under the Waste Lands Ordinances; and on the west by Kiribatgalamukalana to be the property of the Crown under the Waste Lands Ordinances.



Surveyor-General's Office,
Colombo, September 21, 1914.

Scale of 8 Chains to an Inch.

G. K. THORNHILL,
for Acting Surveyor-General.

May 29, 1915.

H. O. Fox,
Special Officer.

Ratnapura S. O. No. 206.

Order under Section 4, Sub-section (1), of "The Waste Lands Ordinances of 1897, 1899, 1900, and 1903,"
admitting Land to be Private Property.

In the matter of the land commonly called or known as Ratawelgulanehena, situate in the village of Kiribatgala, in the Nawadun korale of the Ratnapura District, in the Province of Sabaragamuwa, and of "The Waste Lands Ordinances of 1897, 1899, 1900, and 1903."

WHEREAS in pursuance of section 1 of the said Ordinances it was duly notified on February 11, 1910, that if no claim to the land commonly called or known as Ratawelgulanehena, situate in the village of Kiribatgala, in the Nawadun korale of the Ratnapura District, in the Province of Sabaragamuwa, containing in extent 1 acre and 5 perches, and shown as lot 1E in preliminary plan 26 and in the annexed diagram, was made to John George Fraser, Special Officer appointed under section 28 of the said Ordinances, within the period of three months from the date specified in such notice, such land would be declared the property of Crown, and dealt with on account of the Crown (*vide* Notice No. 3,699):

And whereas Halige Allisa *alias* Kurundukarage Allisa made claim thereto, and John Still and Norman Albert Hampton, Special Officers appointed under section 28 of the said Ordinances, made due inquiry into such claim, I, Howard Orme Fox, Special Officer, with the consent of His Excellency the Governor, do hereby admit the claim of the said claimant to the said land, as more fully described herein below, under section 4, sub-section (1), of the said Ordinances.


Description of the Land referred to.

The following lot situated in the village Kiribatgala, in the Nawadun korale of the Ratnapura District, in the Province of Sabaragamuwa, as described in the annexed diagram:—

Preliminary plan 26.

Lot.	Name of Land.	Extent, A. R. P.
1E	Ratawelgulanehena	1 0 5

and bounded as follows: on the north and east by Kiribatgalamukalana to be declared the property of the Crown under the Waste Lands Ordinances; on the south by Miriswattchena to be declared the property of Kurundukarage *alias* Halige Allisa and another under the Waste Lands Ordinances; and on the west by Kiribatgalamukalana to be declared the property of the Crown under the Waste Lands Ordinances.



Surveyor-General's Office,
Colombo, September 21, 1914.

Scale of 8 Chains to an Inch.

G. K. THORNHILL,
for Acting Surveyor-General.

May 29, 1915.

H. O. Fox,
Special Officer.

Ratnapura S. O. No. 207.**Order under Section 4, Sub-section (1), of "The Waste Lands Ordinances of 1897, 1899, 1900, and 1903," admitting Lands to be Private Property.**

In the matter of the lands commonly called or known as Galaudahena and Pahalalaludiyawalahena, situate in the village of Kiribatgala, in the Nawadun korale of the Ratnapura District, in the Province of Sabaragamuwa, and of "The Waste Lands Ordinances of 1897, 1899, 1900, and 1903."

WHEREAS in pursuance of section 1 of the said Ordinances it was duly notified on February 24, 1911, that if no claim to the lands commonly called or known as Galaudahena and Pahalalaludiyawalahena, situate in the village of Kiribatgala, in the Nawadun korale of the Ratnapura District, in the Province of Sabaragamuwa, containing in extent 9 acres and 17 perches, and shown as lots 29G4 and 29F1 in preliminary plan 26 and in the annexed diagrams, was made to John George Fraser, Special Officer appointed under section 28 of the said Ordinances, within the period of three months from the date specified in such notice, such lands would be declared the property of Crown, and dealt with on account of the Crown (*vide* Notice No. 3,994):

And whereas (1) Ratumanannalage Hatanchiya and (2) Ratumanannalage Baba Veda made claim thereto, and Howard Orme Fox and Norman Albert Hampton, Special Officers appointed under section 28 of the said Ordinances, made due inquiry into such claim, I, Howard Orme Fox, Special Officer, with the consent of His Excellency the Governor, do hereby admit the claim of the said claimants to the said lands, as more fully described herein below, under section 4, sub-section (1), of the said Ordinances.

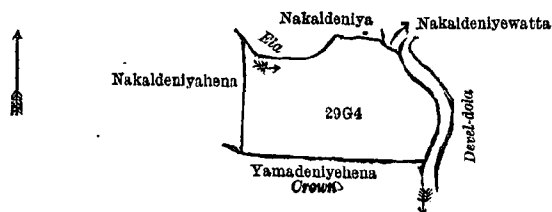
Description of the Lands referred to.

The following lots situated in the village of Kiribatgala, in the Nawadun korale of the Ratnapura District, in the Province of Sabaragamuwa, as described in the annexed diagrams:—

I.—Preliminary plan 26.

Lot.	Name of Land.	Extent, A. R. P.
29G4	Galaudahena	4 0 6

and bounded as follows: on the north by an ela (Nakaldeniya claimed by Ratumanannalage Baba Veda, Nakaldeniyawatta claimed by Ratumanannalage Baba Veda and others); on the east by the Devel-dola; on the south by Yamadeniyehena to be declared the property of the Crown under the Waste Lands Ordinances; and on the west by Nakaldeniyahena to be declared the property of Ratumanannalage Baba Veda under the Waste Lands Ordinances.



Surveyor-General's Office,
Colombo, September 21, 1914.

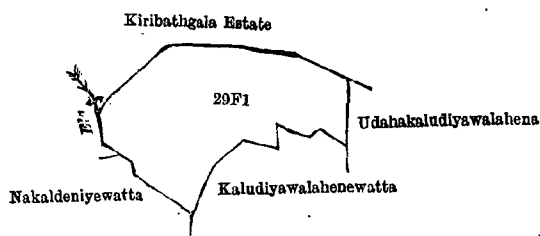
Scale of 8 Chains to an Inch.

G. K. THORNHILL,
for Acting Surveyor-General.

II.—Preliminary plan 26.

Lot.	Name of Land.	Extent, A. R. P.
29F1	Pahalalaludiyawalahena	5 0 11

and bounded as follows: on the north by Kiribatgala estate sold to Mr. P. D. G. Clarke; on the east by Udahakaludiyawalahena to be declared the property of Ratugamage Ratranhamy and another under the Waste Lands Ordinances; on the south by Kaludiyawalahenewatta claimed by Ratumanannalage Baba; and on the west by Nakaldeniyawatta claimed by Ratumanannalage Baba and others, an ela (Kiribatgala estate sold to Mr. P. D. G. Clarke).



Surveyor-General's Office,
Colombo, September 21, 1914.

Scale of 8 Chains to an Inch.

G. K. THORNHILL,
for Acting Surveyor-General.

May 29, 1915.

H. O. FOX,
Special Officer.

Ratnapura S. O. No. 208.

Order under Section 4, Sub-section (1), of "The Waste Lands Ordinances of 1897, 1899, 1900, and 1903."

In the matter of the land commonly called or known as Karawwehenyaya, situate in the village of Kiribatgala, in the Nawadun korale of the Ratnapura District, in the Province of Sabaragamuwa, and of "The Waste Lands Ordinances of 1897, 1899, 1900, and 1903."

WHEREAS in pursuance of section 1 of the said Ordinances it was duly declared and notified on February 24, 1911, that if no claim to the land commonly called or known as Karawwehenyaya, situate in the village of Kiribatgala, in the Nawadun korale of the Ratnapura District, in the Province of Sabaragamuwa, containing in extent 9 acres 3 roods and 22 perches, and shown as lot 26AE in preliminary plan 26, and in the annexed diagram, was made to John George Fraser, Special Officer appointed under section 28 of the said Ordinances, within the period of three months from the date specified in the said notice, such land would be declared the property of the Crown, and dealt with on account of the Crown (*vide* Notice No. 3,994):

And whereas Naiandikarayalage Kiri Ganita made claim thereto, and I, Howard Orme Fox, Special Officer appointed under section 28 of the said Ordinances, made due inquiry into such claim, and whereas the said claimant, and I with the consent of His Excellency the Governor, came to an agreement in writing dated November 9, 1911, concerning the said land, under section 4, sub-section (1), of the said Ordinances, whereby it was agreed that the said claimant should be declared the purchaser of the said land upon payment, on or before February 9, 1912, to the Government Agent at Ratnapura of a sum of Rupees One hundred and Fifty only (Rs. 150), as the purchase amount of the said land, and whereas the said amount has been duly paid by the said claimant, he is hereby, in pursuance of the agreement afore-mentioned, declared to be the purchaser of the said land, as more fully described herein below.

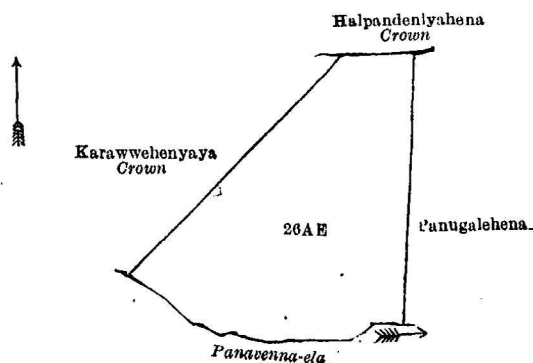
Description of the Land referred to.

The following lot situated in the village of Kiribatgala, in the Nawadun korale of the Ratnapura District, in the Province of Sabaragamuwa, as described in the annexed diagram:—

Preliminary plan 26.

Lot.	Name of Land.	Extent, A. R. P.
26AE	Karawwehenyaya	9 3 22

and bounded as follows: on the north by Halpandenyahena to be declared the property of the Crown under the Waste Lands Ordinances; and on the east by Panugalehena to be declared the property of Naiandikarayalage Kiri Ganita under the Waste Lands Ordinances; on the south by Panavenna-ela; on the west by Karawwehenyaya to be declared the property of the Crown under the Waste Lands Ordinances.



Surveyor-General's Office,
Colombo, September 21, 1914.

Scale of 8 Chains to an Inch.

G. K. THORNHILL,
for Acting Surveyor-General.

May 29, 1915. H. O. Fox,
Special Officer.

Ratnapura S. O. No. 209.

Order under Section 4, Sub-section (1), of "The Waste Lands Ordinances of 1897, 1899, 1900, and 1903," admitting Land to be Private Property.

In the matter of the land commonly called or known as Indolagawahena, situate in the village of Kiribatgala, in the Nawadun korale of the Ratnapura District, in the Province of Sabaragamuwa, and of "The Waste Lands Ordinances of 1897, 1899, 1900, and 1903."

WHEREAS in pursuance of section (1) of the said Ordinances it was duly notified on February 24, 1911, that if no claim to the land commonly called or known as Indolagawahena, situate in the village of Kiribatgala, in the Nawadun korale of the Ratnapura District, in the Province of Sabaragamuwa, containing in extent 7 acres 1 rood and 24 perches, and shown as lot 21E in preliminary plan 26 and in the annexed diagram, was made to John George Fraser, Special Officer appointed under section 28 of the said Ordinances, within the period of three months from the date specified in such notice, such land would be declared the property of Crown, and dealt with on account of the Crown (*vide* Notice No. 3,994):

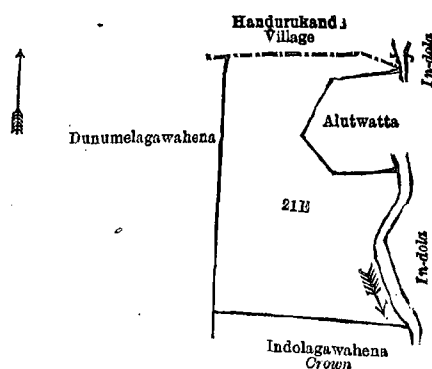
And whereas (1) Wanniyawatte Rankira and (2) ditto Asia made claim thereto, and I, Howard Orme Fox, Special Officer appointed under section 28 of the said Ordinances, made due inquiry into such claim, I, with the consent of His Excellency the Governor, do hereby admit the claim of the said claimants to the said land, as more fully described herein below, under section 4, sub-section (1), of the said Ordinances.

Description of the Land referred to.

The following lot situated in the village of Kiribatgala, in the Nawadun korale of the Ratnapura District, in the Province of Sabaragamuwa, as described in the annexed diagram:—

Lot.	Name of Land.	Extent, A. R. P.
21E	Indolagawahena	7 1 24

and bounded as follows: on the north by the village limit of Handurukanda; on the east by the In-dola, Alutwatta claimed by Wanniyawatte Rankira, the In-dola; on the south by Indolagawahena to be declared the property of the Crown under the Waste Lands Ordinances; on the west by Dunumelagawahena to be declared the property of Kojamarikar Segu Jamaldeen and another under the Waste Lands Ordinances.



Surveyor-General's Office,
Colombo, September 21, 1914.

Scale of 8 Chains to an Inch.
H. O. Fox,
Special Officer.
May 29, 1915.

G. K. THORNHILL,
for Acting Surveyor-General.

Ratnapura S. O. No. 210.

Order under Section 4, Sub-section (1), of "The Waste Lands Ordinances of 1897, 1899, 1900, and 1903."

In the matter of the land commonly called or known as Nakaldeniyehena, situate in the village of Kiribatgala, in the Nawadun korale of the Ratnapura District, in the Province of Sabaragamuwa, and of "The Waste Lands Ordinances of 1897, 1899, 1900, and 1903."

WHEREAS in pursuance of section 1 of the said Ordinances it was duly declared and notified on February 24, 1911, that if no claim to the land commonly called or known as Nakaldeniyehena, situate in the village of Kiribatgala, in the Nawadun korale of the Ratnapura District, in the Province of Sabaragamuwa, containing in extent 1 acre 3 roods and 24 perches, and shown as lot 29G2 in preliminary plan 26 and in the annexed diagram, was made to John George Fraser, Special Officer appointed under section 28 of the said Ordinances, within the period of three months from the date specified in the said notice, such land would be declared the property of the Crown, and dealt with on account of the Crown (*vide* Notice No. 3,994):

And whereas Ratumanannalage Baba Veda made claim thereto, and Howard Orme Fox and Norman Albert Hampton, Special Officers appointed under section 28 of the said Ordinances, made due inquiry into such claim, and whereas the said claimant and the aforesaid Howard Orme Fox, Special Officer, with the consent of His Excellency the Governor, came to an agreement in writing dated November 8, 1911, concerning the said land, under section 4, sub-section (1), of the said Ordinances, whereby it was agreed that the said claimant should be declared the purchaser of the said land upon payment, on or before February 8, 1912, to the Government Agent at Ratnapura, of a sum of Rupees Thirty only (Rs. 30), as the purchase amount of the said land, and whereas the said amount has been duly paid by the said claimant, he is hereby, in pursuance of the agreement afore-mentioned, declared to be the purchaser of the said land, as more fully described herein below.

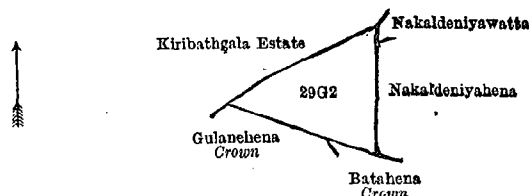
Description of the Land referred to.

The following lot situated in the village of Kiribatgala, in the Nawadun korale of the Ratnapura District, in the Province of Sabaragamuwa, as described in the annexed diagram:—

Preliminary plan 26.

Lot.	Name of Land.	Extent, A. R. P.
29G2	Nakaldeniyehena	1 3 24

and bounded as follows: on the north by Kiribatgala estate sold to Mr. P. D. G. Clarke; on the east by Nakaldeniyewatta to be declared the property of Ratumanannalage Baba Veda under the Waste Lands Ordinances, Nakaldeniyehena to be declared the property of Ratumanannalage Baba Veda under the Waste Lands Ordinances; on the south by Batahena to be declared the property of the Crown under the Waste Lands Ordinances, Gulanehena to be declared the property of the Crown under the Waste Lands Ordinances; on the west by Gulanehena to be declared the property of the Crown under the Waste Lands Ordinances, Kiribatgala estate sold to Mr. P. D. G. Clarke.



Surveyor-General's Office,
Colombo, September 21, 1914.

Scale of 8 Chains to an Inch.
H. O. Fox,
Special Officer.
May 29, 1915.

G. K. THORNHILL,
for Acting Surveyor-General.

Ratnapura S. O. No. 211.

Order under Section 4, Sub-section (1), of "The Waste Lands Ordinances of 1897, 1899, 1900, and 1903."

In the matter of the land commonly called or known as Helandahena, situate in the village of Kiribatgala, in the Nawadun korale of the Ratnapura District, in the Province of Sabaragamuwa, and of "The Waste Lands Ordinances of 1897, 1899, 1900, and 1903."

WHEREAS in pursuance of section 1 of the said Ordinances it was duly declared and notified on February 24, 1911, that if no claim to the land commonly called or known as Helandahena, situate in the village of Kiribatgala, in the Nawadun korale of the Ratnapura District, in the Province of Sabaragamuwa, containing in extent 5 acres 3 roods 32 perches, and shown as lot 29 I 2 in preliminary plan 26 and in the annexed diagram, was made to John George Fraser, Special Officer appointed under section 28 of the said Ordinances, within the period of three months from the date specified in the said notice, such land would be declared the property of the Crown, and dealt with on account of the Crown (*vide* Notice No. 3,994):

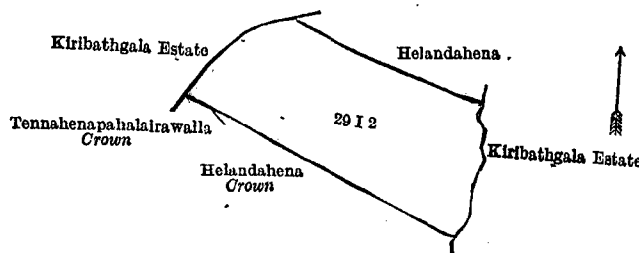
And whereas Silpa Berakarayalage Dingiri Hatangura made claim thereto, and Howard Orme Fox and Norman Albert Hampton, Special Officers appointed under section 28 of the said Ordinances, made due inquiry into such claim, and whereas the said claimant and the aforesaid Howard Orme Fox, Special Officer, with the consent of His Excellency the Governor, came to an agreement in writing dated November 8, 1911, concerning the said land, under section 4, sub-section (1), of the said Ordinances, whereby it was agreed that the said claimant should be declared the purchaser of the said land upon payment, on or before February 8, 1912, to the Government Agent at Ratnapura, of a sum of Rupees Ninety only (Rs. 90), as the purchase amount of the said land, and whereas the said amount has been duly paid by the said claimant, he is hereby, in pursuance of the agreement afore-mentioned, declared to be the purchaser of the said land, as more fully described herein below.

Description of the Land referred to.

The following lot situated in the village of Kiribatgala, in the Nawadun korale of the Ratnapura District, in the Province of Sabaragamuwa, as described in the annexed diagram:—

Lot.	Name of Land.	Preliminary plan 26.	Extent, A. R. P.
29 I 2	Helandahena	5 3 32

and bounded as follows: on the north by Helandahena to be declared the property of Silpa Berakarayalage Dingiri Hatangura under the Waste Lands Ordinances; on the east by Kiribatgala estate sold to Mr. P. D. G. Clarke; on the south by Helandahena to be declared the property of the Crown under the Waste Lands Ordinances, Tennahenapahalairawala to be declared the property of the Crown under the Waste Lands Ordinances; and on the west by Kiribatgala estate sold to Mr. P. D. G. Clarke.



Surveyor-General's Office,
Colombo, September 21, 1914.

Scale of 8 Chains to an Inch.

G. K. THORNHILL,
for Acting Surveyor-General.

May 29, 1915.

H. O. Fox,
Special Officer.

Ratnapura S. O. No. 212.

Order under Section 4, Sub-section (1), of "The Waste Lands Ordinances of 1897, 1899, 1900, and 1903," admitting Lands to be Private Property.

In the matter of the lands commonly called or known as Nakaldeniyehena and Nakaldeniyewatta, situate in the village of Kiribatgala, in the Nawadun korale of the Ratnapura District, in the Province of Sabaragamuwa, and of "The Waste Lands Ordinances of 1897, 1899, 1900, and 1903."

WHEREAS in pursuance of section 1 of the said Ordinances it was duly notified on February 24, 1911, that if no claim to the lands commonly called or known as Nakaldeniyehena and Nakaldeniyewatta, situate in the village of Kiribatgala, in the Nawadun korale of the Ratnapura District, in the Province of Sabaragamuwa, containing in extent 4 acres 1 rood 11 perches, and shown as lots 29 G 3 and 35 in preliminary plan 26 and in the annexed diagram, was made to John George Fraser, Special Officer appointed under section 28 of the said Ordinances, within the period of three months from the date specified in such notice, such lands would be declared the property of Crown, and dealt with on account of the Crown (*vide* Notice No. 3,994):

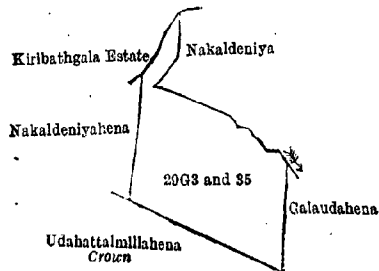
And whereas Ratumanānalage Baba Veda made claim thereto, and Howard Orme Fox and Norman Albert Hampton, Special Officers appointed under section 28 of the said Ordinances, made due inquiry into such claim, I, Howard Orme Fox, Special Officer, with the consent of His Excellency the Governor, do hereby admit the claim of the said claimant to the said land, as more fully described herein below, under section 4, sub-section (1), of the said Ordinances.

Description of the Lands referred to

The following lots situated in the village of Kiribatgala, in the Nawadun korale of the Ratnapura District, in the Province of Sabaragamuwa, as described in the annexed diagram:—

Lot.	Name of Land.	Preliminary plan 26.	Extent, A. R. P.
29 G 3	Nakaldeniyehena	4 0 5
35	Nakaldeniyewatta	0 1 6
			4 1 11

and bounded as follows ; on the north by an ela (Nakaldeniya claimed by Ratumanannalage Baba) ; on the east by Galaudahena to be declared the property of Ratumanannalage Baba and another under the Waste Lands Ordinances ; on the south by Udahahalmillahena to be declared the property of the Crown under the Waste Lands Ordinances ; and on the west by Nakaldeniyehena sold to Ratumanannalage Baba under the Waste Lands Ordinances, Kiribatgala estate sold to Mr. P. D. G. Clarke.



Surveyor-General's Office,
Colombo, September 21, 1914.

Scale of 8 Chains to an Inch.

G. K. THORNHILL,
for Acting Surveyor-General.

H. O. FOX,
Special Officer.
May 29, 1915.

Ratnapura S. O. No. 213.

Order under Section 4, Sub-section (1), of "The Waste Lands Ordinances of 1897, 1899, 1900, and 1903," admitting Land to be Private Property.

In the matter of the land commonly called or known as Gallenehena, situate in the village of Kiribatgala, in the Nawadun korale of the Ratnapura District, in the Province of Sabaragamuwa, and of "The Waste Lands Ordinances of 1897, 1899, 1900, and 1903."

WHEREAS in pursuance of section 1 of the said Ordinances it was duly notified on February 24, 1911, that if no claim to the land commonly called or known as Gallenehena, situate in the village of Kiribatgala, in the Nawadun korale of the Ratnapura District, in the Province of Sabaragamuwa, containing in extent 6 acres and 7 perches, and shown as lot 26P in preliminary plan 26, and in the annexed diagram, was made to John George Fraser, Special Officer appointed under section 28 of the said Ordinances, within the period of three months from the date specified in such notice, such land would be declared the property of Crown, and dealt with on account of the Crown (*vide* Notice No. 3,994):

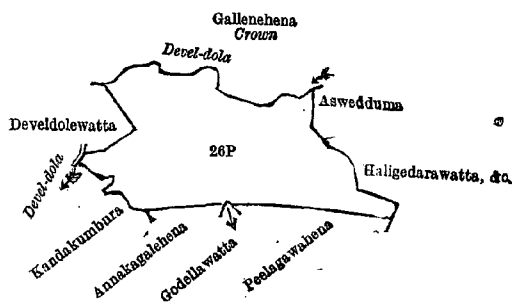
And whereas (1) Halige Adiliya and (2) Kudawahumpurage Sela made claim thereto, and I, Howard Orme Fox, Special Officer appointed under section 28 of the said Ordinances, made due inquiry into such claim, I with the consent of His Excellency the Governor, do hereby admit the claim of the said claimants to the said land, as more fully described herein below, under section 4, sub-section (1), of the said Ordinances.

Description of the Land referred to.

The following lot situated in the village of Kiribatgala, in the Nawadun korale of the Ratnapura District, in the Province of Sabaragamuwa, as described in the annexed diagram:—

Lot.	Name of Land.	Extent, A. R. P.
26P	Gallenehena	6 0 7

and bounded as follows: on the north by the Devel-dola (Gallenehena to be declared the property of the Crown under the Waste Lands Ordinances); on the east by Aswedduma claimed by Halige Allisa and others, Haligedarawatta, &c., claimed by ditto; on the south by Peelagawahena to be declared the property of Kudawahumpurage Badapissa under the Waste Lands Ordinances, Godellewatta claimed by Kudawahumpurage Adiriya, Annakagalahena (private); on the west by Kandakumbura claimed by Kudawahumpurage Dingiriya, the Devel-dola, Devel-dolawatta claimed by Kudawahumpurage Sela.



Surveyor-General's Office,
Colombo, September 21, 1914.

Scale of 8 Chains to an Inch.

G. K. THORNHILL,
for Acting Surveyor-General.

H. O. FOX,
Special Officer.
May 29, 1915.

PRELIMINARY NOTICES.

Kurunegala Notice No. 5,600.

Notice under "The Waste Lands Ordinances of 1897, 1899, 1900, and 1903."

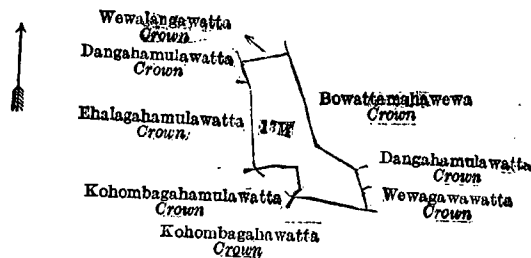
TAKE notice that unless within three months from September 3, 1915, the persons, if any, who claim any interest in the lands hereinafter mentioned make claim in person or in writing to the said land or to some interest therein to H. O. Fox, Esq., Special Officer appointed under section 28 of "The Waste Lands Ordinances of 1897, 1899, 1900, and 1903," at his office at Fort, Colombo :

Such Special Officer, in pursuance of the powers vested in him by the said Ordinances, will declare by writing under his hand that the land, to which no claim has been made, is the property of the Crown.

H. O. Fox,
Special Officer.

Description of the Land referred to.

The land commonly called or known as Dangahamulahena, situated in the village of Bowatta, in the Kinyama korale of the Katugampola hatpattu of the Kurunegala District, in the North-Western Province, containing in extent 1 acre 2 roods and 16 perches, shown as lot 13M in preliminary plan 1,452 and in the annexed diagram ; and bounded as follows : on the north by Wewalangawatta claimed by the Crown ; on the east by Bowattamahawewa claimed by the Crown, Dangahamulawatta claimed by the Crown, Wewagawawatta claimed by the Crown ; on the south by Kohombagahawatta claimed by the Crown ; on the west by Kohombagahamulawatta claimed by the Crown, Ehalagahamulawatta claimed by the Crown, Dangahamulawatta claimed by the Crown.



Surveyor-General's Office,
Colombo, August 10, 1915.

Scale of 8 Chains to an Inch.

G. K. THORNHILL,
for Surveyor-General.

Kurunegala S. O. 51—1915.

Puttalam Notice No. 5,601.

Notice under "The Waste Lands Ordinances of 1897, 1899, 1900, and 1903."

TAKE notice that unless within three months from September 3, 1915, the persons, if any, who claim any interest in the land hereinafter mentioned appear before the Assistant Government Agent of the Puttalam and Chilaw Districts of the North-Western Province, at his office in Puttalam, and make claim in person or in writing to the said land or to some interest therein :

Such Assistant Government Agent, in pursuance of the powers in him vested by the said Ordinances, will declare by writing under his hand that the said land, to which no claim has been made, is the property of the Crown.

H. W. CODRINGTON,
Assistant Government Agent,
Puttalam and Chilaw Districts.

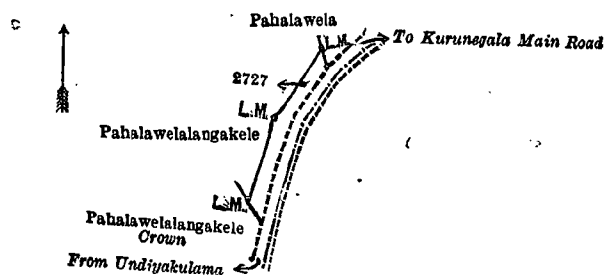
Land referred to.

The following lot situated in the village Sembukuliya, in Rajakumara Wanni pattu of the Puttalam pattu division, Puttalam District, of the North-Western Province, as described in the annexed diagram :—

Preliminary plan 4,507.

Lot.	Name of Land.	Extent, A. R. P.
2727	Pahalawelalangkaele (reservation for road)	0 0 23

and bounded as follows : on the north by Pahalawela claimed by Mudalihamy Arachchi ; on the east by road from Undiyakulama to Kurunegala ; on the south by Pahalawelalangkaele belonging to the Crown ; and on the west by Pahalawelalangkaele sold by the Crown to A. M. Mudalihamy, Gan-Arachchi.



Surveyor-General's Office,
Colombo, May 21, 1915.

Scale of 4 Chains to an Inch.

C. R. LUNDIE,
for Surveyor-General.

Puttalam Notice No. 5,602.

Notice under "The Waste Lands Ordinances of 1897, 1899, 1900, and 1903."

TAKE notice that unless within three months from September 3, 1915, the persons, if any, who claim any interest in the land hereinafter mentioned appear before the Assistant Government Agent of the Puttalam and Chilaw Districts of the North-Western Province, at his office in Puttalam, and make claim in person or in writing to the said land or to some interest therein :

Such Assistant Government Agent, in pursuance of the powers in him vested by the said Ordinances, will declare by writing under his hand that the said land, to which no claim has been made, is the property of the Crown.

H. W. CODRINGTON,
Assistant Government Agent,
Puttalam and Chilaw District.

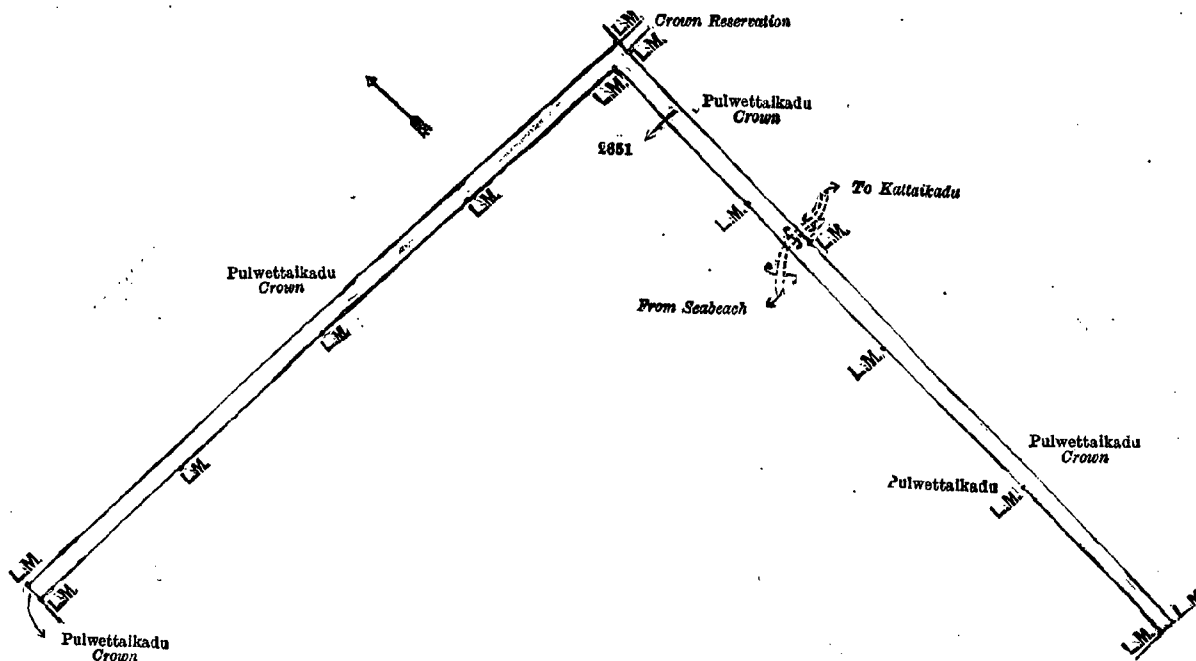
Land referred to.

The following lot situated in the village of Perukkuwattan, in Akkarai Pattu South of Puttalam pattu division, Puttalam District, of the North-Western Province, as described in the annexed diagram :—

Preliminary plan 4,484.

Lot.	Name of Land.	Extent, A. R. P.
2651	Pulwettaikadu (reservation for road)	1 1 30

and bounded as follows : on the north by Pulwettaikadu belonging to the Crown ; on the east by Crown reservation and Pulwettaikadu belonging to the Crown ; on the south by Pulwettaikadu belonging to the Crown and Pulwettaikadu sold by the Crown to K. S. M. T. M. Seyadu Muhammadu Marikar ; and on the west by Pulwettaikadu belonging to the Crown :



Surveyor-General's Office,
Colombo, May 21, 1915.

Scale of 4 Chains to an Inch.

C. R. LUNDIE,
for Surveyor-General.

Puttalam Notice No. 5,603.

Notice under "The Waste Lands Ordinances of 1897, 1899, 1900, and 1903."

TAKE notice that unless within three months from September 3, 1915, the persons, if any, who claim any interest in the lands hereinafter mentioned or in any one or more of such lands appear before the Assistant Government Agent of the Puttalam and Chilaw Districts of the North-Western Province, at his office in Puttalam, and make claim in person or in writing to the said lands or any of them or to some interest therein :

Such Assistant Government Agent, in pursuance of the powers in him vested by the said Ordinances, will declare by writing under his hand that the said lands, or such of them to which no claim has been made, are the property of the Crown.

H. W. CODRINGTON,
Assistant Government Agent,
Puttalam and Chilaw Districts.

Lands referred to.


The following lots situated in the village of Kandatoduwa, in Akkarai Pattu South of Puttalam pattu division, Puttalam District, of the North-Western Province, as described in the annexed diagrams :—

I.—Preliminary plan 4,237.

Lot.	Name of Land.	Extent, A. R. P.
1723	Kandatoduwakadu (reservation for road)	1 0 22

D 2

and bounded as follows: on the north by Kandatoduwakadu sold by the Crown to M. P. L. Palaniyappa Chetty; on the east by Kandatoduwekele belonging to the Crown; on the south by road from Kandatoduwa to Kanamulai; and on the west by land described in title plan 275,460.



Surveyor-General's Office,
Colombo, May 19, 1915.

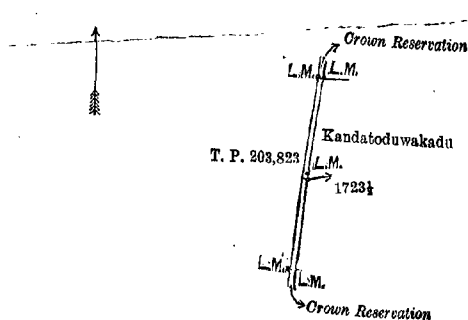
Scale of 16 Chains to an Inch.

C. R. LUNDIE,
for Surveyor-General.

II.—Preliminary plan 4,237.

Lot.	Name of Land.	Extent, A. R. P.
1723½	Kandatoduwakadu (reservation for road)	0 3 30

and bounded as follows: on the north by Crown reservation; on the east by Kandatoduwakadu sold by the Crown to M. P. L. Palaniyappa Chetty; on the south by Crown reservation; and on the west by land described in title plan 203,823.



Surveyor-General's Office,
Colombo, May 19, 1915.

Scale of 16 Chains to an Inch.

C. R. LUNDIE,
for Surveyor-General.

Puttalam Notice No. 5,604.

Notice under "The Waste Lands Ordinances of 1897, 1899, 1900, and 1903."

TAKE notice that unless within three months from September 3, 1915, the persons, if any, who claim any interest in the land hereinafter mentioned appear before the Assistant Government Agent of the Puttalam and Chilaw Districts of the North-Western Province, at his office in Puttalam, and make claim in person or in writing to the said land or to some interest therein:

Such Assistant Government Agent, in pursuance of the powers in him vested by the said Ordinances, will declare by writing under his hand that the said land, to which no claim has been made, is the property of the Crown.

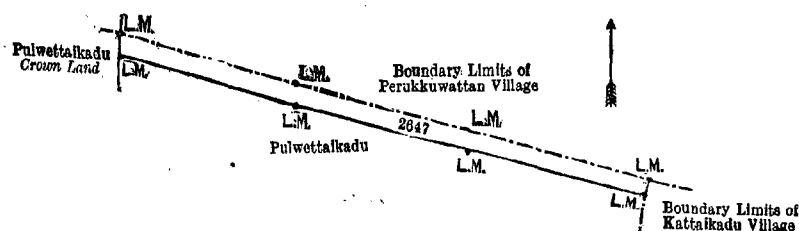
H. W. CODRINGTON,
Assistant Government Agent,
Puttalam and Chilaw Districts.

Land referred to.

The following lot situated in the village of Wattapaththapadu, in Akkarai Pattu South of Puttalam pattu division, Puttalam District, of the North-Western Province, and described in the annexed diagram:—

Lot.	Name of Land.	Extent, A. R. P.
2647	Pulwettaikadu (reservation for road)	0 2 0

and bounded as follows: on the north by the boundary limits of Perukkuwattan village; on the east by the boundary limits of Kattaikadu village; on the south by Pulwettaikadu sold by the Crown to W. A. Muttukumaru; and on the west by Pulwettaikadu belonging to the Crown.



Surveyor-General's Office,
Colombo, May 27, 1915.

Scale of 4 Chains to an Inch.

C. R. LUNDIE,
for Surveyor-General.

Puttalam Notice No. 5,605.**Notice under "The Waste Lands Ordinances of 1897, 1899, 1900, and 1903."**

TAKE notice that unless within three months from September 3, 1915, the persons, if any, who claim any interest in the land hereinafter mentioned appear before the Assistant Government Agent of the Puttalam and Chilaw Districts of the North-Western Province, at his office in Puttalam, and make claim in person or in writing to the said land or to some interest therein :

Such Assistant Government Agent, in pursuance of the powers in him vested by the said Ordinances, will declare by writing under his hand that the said land, to which no claim has been made, is the property of the Crown.

H. W. CODRINGTON,
Assistant Government Agent,
Puttalam and Chilaw Districts.

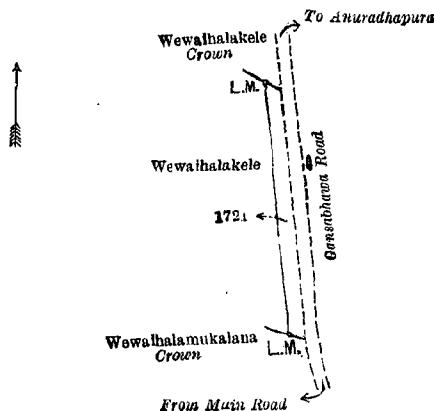
Land referred to.

The following lot situated in the village of Radapolayagama, in the Perawili pattu korale of Demala hatpattu of the Puttalam District of the North-Western Province, as described in the annexed diagram :—

Preliminary plan 4,236.

Lot.	Name of Land.	Extent, A. R. P.
1721	Wewaihalakele (reservation for road)	0 0 34

and bounded as follows : north by Wewaihalakele belonging to the Crown ; east by Gansabhawa road from main road to Anuradhapura ; south by Wewaihalamukalana belonging to the Crown ; and west by Wewaihalakele sold by the Crown to B. Kiri Henaya and another.



Scale of 4 Chains to an Inch.

Surveyor-General's Office,
Colombo, May 17, 1915.

C. R. LUNDIE,
for Surveyor-General.

Puttalam Notice No. 5,606.**Notice under "The Waste Lands Ordinances of 1897, 1899, 1900, and 1903."**

TAKE notice that unless within three months from September 3, 1915, the persons, if any, who claim any interest in the land hereinafter mentioned appear before the Assistant Government Agent of the Puttalam and Chilaw Districts of the North-Western Province, at his office in Puttalam, and make claim in person or in writing to the said land or to some interest therein :

Such Assistant Government Agent, in pursuance of the powers in him vested by the said Ordinances, will declare by writing under his hand that the said land, to which no claim has been made, is the property of the Crown.

H. W. CODRINGTON,
Assistant Government Agent,
Puttalam and Chilaw Districts.

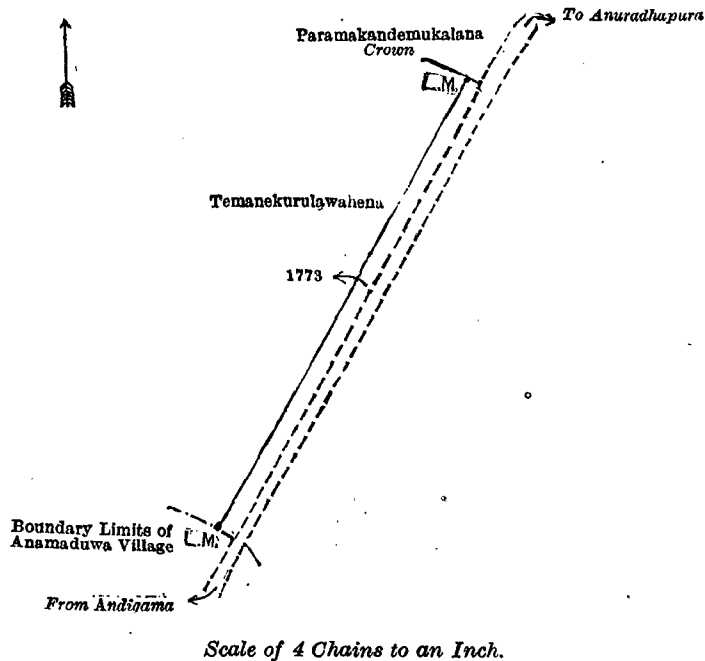
Land referred to.

The following lot situated in the village of Tennankiriyawa, in the Pandita pattu of Demala hatpattu, Puttalam District, of the North-Western Province, as described in the annexed diagram :—

Preliminary plan 4,251.

Lot.	Name of Land.	Extent, A. R. P.
1773	Temanekurulawahena (reservation for road)	0 1 20

and bounded as follows : on the north by Paramakandemukalana claimed by the Crown ; on the east by road from Anuradhapura to Andigama ; on the south by the boundary limits of Anamaduwva village ; and on the west by Temanekurulawahena sold by the Crown to J. H. Ilangantileka.



Surveyor-General's Office,
Colombo, May 25, 1915.

C. R. LUNDIE,
for Surveyor-General.

Puttalam Notice No. 5,607.

Notice under "The Waste Lands Ordinances of 1897, 1899, 1900, and 1903."

TAKE notice that unless within three months from September 3, 1915, the persons, if any, who claim any interest in the land hereinafter mentioned appear before the Assistant Government Agent of the Puttalam and Chilaw Districts of the North-Western Province, at his office in Puttalam, and make claim in person or in writing to the said land or to some interest therein :

Such Assistant Government Agent, in pursuance of the powers in him vested by the said Ordinances, will declare by writing under his hand that the said land, to which no claim has been made, is the property of the Crown.

H. W. CODRINGTON,
Assistant Government Agent,
Puttalam and Chilaw Districts.

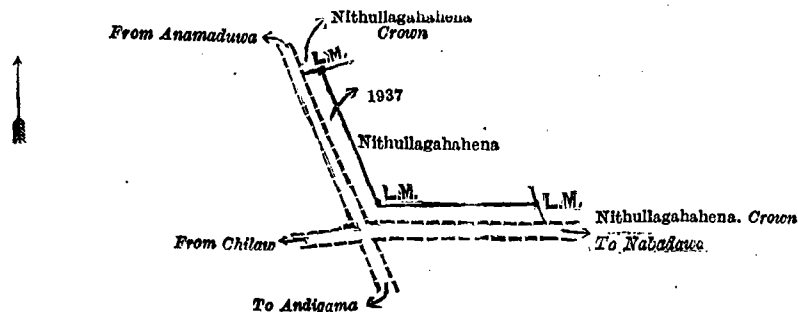
Land referred to.

The following lot situated in the village of Andigama, in Kumarapallam pattu of Demala hatpattu of Puttalam District of the North-Western Province, as described in the annexed diagram :—

Preliminary plan 4,284.

Lot.	Name of Land.	Extent, A. R. P.
1937	Nithullagahahena (reservation for road)	0 1 0

and bounded as follows : on the north by Nithullagahahena belonging to the Crown ; on the east by Nithullagahahena sold by the Crown to A. H. M. Appuhamy Korala and Nithullagahahena belonging to the Crown ; on the south by the road from Chilaw to Nabadawa ; and on the west by the road from Anamaduwa to Andigama,



Surveyor-General's Office,
Colombo, May 17, 1915.

C. R. LUNDIE,
for Surveyor-General.

Puttalam Notice No. 5,608.

Notice under "The Waste Lands Ordinances of 1897, 1899, 1900, and 1903."

TAKE notice that unless within three months from September 3, 1915, the persons, if any, who claim any interest in the land hereinafter mentioned appear before the Assistant Government Agent of the Puttalam and Chilaw Districts of the North-Western Province, at his office in Puttalam, and make claim in person or in writing to the said land or to some interest therein:

Such Assistant Government Agent, in pursuance of the powers in him vested by the said Ordinances, will declare by writing under his hand that the said land, to which no claim has been made, is the property of the Crown.

H. W. CODRINGTON,
Assistant Government Agent,
Puttalam and Chilaw Districts.

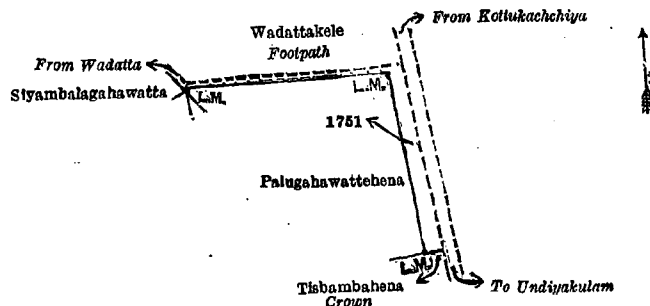
Land referred to.

The following lot situated in the village of Wadatta, in Pandita pattu of Demala hatpattu of Puttalam District of the North-Western Province, as described in the annexed diagram:—

Preliminary plan 4,247.

Lot.	Name of Land.	Extent, A. R. P.
1751	Palugahawattehena (reservation for footpath and road)	0 0 32

and bounded as follows: on the north by Wadattakele claimed by Banda Araehchi and others; on the east by road from Kottukachchiya to Undiyakulam; on the south and south-west by Tisbambahena claimed by the Crown, Palugahawattehena sold by the Crown to A. H. Kiribanda, and Siyambalagahawatta claimed by K. Appurala.



Surveyor-General's Office,
Colombo, May 25, 1915.

Scale of 4 Chains to an Inch.

C. R. LUNDIE,
for Surveyor-General.

Puttalam Notice No. 5,609.

Notice under "The Waste Lands Ordinances of 1897, 1899, 1900, and 1903."

TAKE notice that unless within three months from September 3, 1915, the persons, if any, who claim any interest in the land hereinafter mentioned appear before the Assistant Government Agent of the Puttalam and Chilaw Districts of the North-Western Province, at his office in Puttalam, and make claim in person or in writing to the said land or to some interest therein:

Such Assistant Government Agent, in pursuance of the powers in him vested by the said Ordinance, will declare by writing under his hand that the said land, to which no claim has been made, is the property of the Crown.

H. W. CODRINGTON,
Assistant Government Agent,
Puttalam and Chilaw Districts.

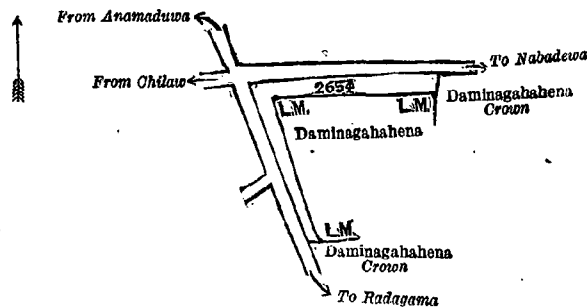
Land referred to.

The following lot situated in the village of Andigama, in Kumarapallam pattu of Demala hatpattu, Puttalam District, of the North-Western Province, as described in the annexed diagram:—

Preliminary plan 4,486.

Lot.	Name of Land.	Extent, A. R. P.
2654	Daminagahahena (reservation for road)	0 1 4

and bounded as follows: on the north by road from Chilaw to Nabadewa; on the east by Daminagahahena belonging to the Crown; on the south by Daminagahahena sold by the Crown to Jayamana Mohottige Peduru Appu and Daminagahahena belonging to the Crown; and on the west by road from Anamaduwa to Radagama.



Surveyor-General's Office,
Colombo, May 24, 1915.

Scale of 4 Chains to an Inch.

C. R. LUNDIE,
for Surveyor-General.

Puttalam Notice No. 5,610.

Notice under "The Waste Lands Ordinances of 1897, 1899, 1900, and 1903."

TAKE notice that unless within three months from September 3, 1915, the persons, if any, who claim any interest in the land hereinafter mentioned appear before the Assistant Government Agent of the Puttalam and Chilaw Districts of the North-Western Province, at his office in Puttalam, and make claim in person or in writing to the said land or to some interest therein:

Such Assistant Government Agent, in pursuance of the powers in him vested by the said Ordinances, will declare by writing under his hand that the said land, to which no claim has been made, is the property of the Crown.

H. W. CODRINGTON,
Assistant Government Agent,
Puttalam and Chilaw Districts.

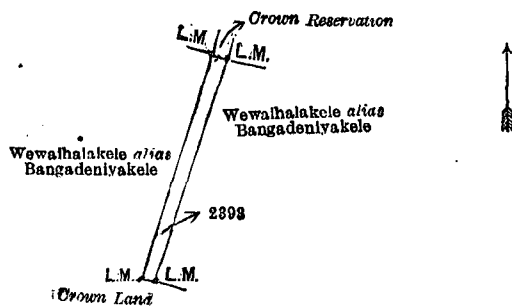
Land referred to.

The following lot situated in the village of Bangadeniya, in Munnessaram Pattu North of Pitigal Korale North, Chilaw District, of the North-Western Province, as described in the annexed diagram:—

Preliminary plan 4,405.

Lot.	Name of Land.	Extent, A. R. P.
2393	Bangadeniyakele <i>alias</i> Wewa Ihalakele (reservation for road)	0 0 25

and bounded as follows: on the north by Crown reservation; on the east by Wewa Ihalakele *alias* Bangadeniyakele sold by the Crown to M. C. Alagappa Chetty; on the south and west by Wewa Ihalakele *alias* Bangadeniyakele belonging to the Crown.



Surveyor-General's Office,
Colombo, June 11, 1915.

Scale of 4 Chains to an Inch.

C. R. LUNDIE,
for Surveyor-General.

Puttalam Notice No. 5,611.

Notice under "The Waste Lands Ordinances of 1897, 1899, 1900, and 1903."

TAKE notice that unless within three months from September 3, 1915, the persons, if any, who claim any interest in the lands hereinafter mentioned or in any one or more of such lands appear before the Assistant Government Agent of the Puttalam and Chilaw Districts of the North-Western Province, at his office in Puttalam, and make claim in person or in writing to the said lands or any of them or to some interest therein:

Such Assistant Government Agent, in pursuance of the powers in him vested by the said Ordinances, will declare by writing under his hand that the said lands or such of them to which no claim has been made, are the property of the Crown.

H. W. CODRINGTON,
Assistant Government Agent,
Puttalam and Chilaw Districts.

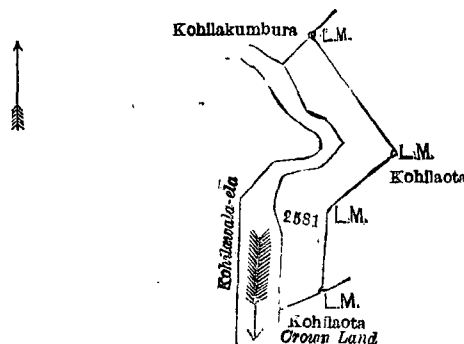
Lands referred to.

The following lots situated in the village of Tubawala, in Otara Palata North of Pitigal Korale South, Chilaw District, of the North-Western Province, as described in the annexed diagrams:—

I.—Preliminary plan 4,462.

Lot.	Name of Land.	Extent, A. R. P.
2581	Kohilaota (reservation for stream)	0 2 12

and bounded on the north by Kohilakumbura claimed by N. Appusinno and others; on the east by Kohilaota sold by the Crown to R. Baronchi Appuhamy; on the south by Kohilaota belonging to the Crown; and on the west by Kohilawala-ela.



Surveyor-General's Office,
Colombo, June 21, 1915.

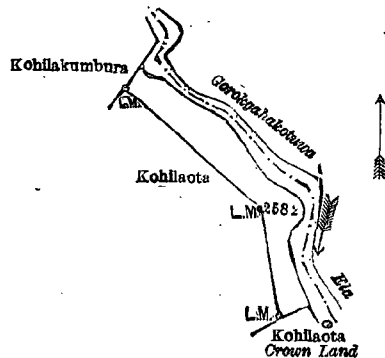
Scale of 4 Chains to an Inch.

C. R. LUNDIE,
for Surveyor-General.

II.—Preliminary plan 4,462.

Lot.	Name of Land.	Extent, A. R. P.
2582	Kohilaota (reservation for stream)	0 1 38

and bounded on the north by Kohilakumbura claimed by N. Appusinno and others; on the east by Gorakgahakotuwa-ela; on the south by Kohilaota belonging to the Crown; and on the west by Kohilaota sold by the Crown to R. Baronghi Appuhamy.



Surveyor-General's Office,
Colombo, June 21, 1915.

Scale of 4 Chains to an Inch.

C. R. LUNDIE,
for Surveyor-General.

Puttalam Notice No. 5,612.

Notice under "The Waste Lands Ordinances of 1897, 1899, 1900, and 1903."

TAKE notice that unless within three months from September 3, 1915, the persons, if any, who claim any interest in the land hereinafter mentioned appear before the Assistant Government Agent of the Puttalam and Chilaw Districts of the North-Western Province, at his office in Puttalam, and make claim in person or in writing to the said land or to some interest therein:

Such Assistant Government Agent, in pursuance of the powers in him vested by the said Ordinances, will declare by writing under his hand that the said land, to which no claim has been made, is the property of the Crown.

H. W. CODRINGTON,
Assistant Government Agent,
Puttalam and Chilaw Districts.


Land referred to.

The following lot situated in the village of Ambalam, in Pomparippu korale of the Kalpitiya division of the District of Puttalam of the North-Western Province, as described in the annexed diagram:—

Preliminary plan 4,227.

Lot.	Name of Land.	Extent, A. R. P.
1682	Kasamadukadu (reservation for a road)	0 1 8

and bounded as follows: on the north by Kasamadukadu claimed by the Crown; on the east by land described in title plan 226,269; on the south by Kasamadukadu claimed by the Crown; and on the west by Kasamadukadu sold by the Crown to S. I. M. Kasim Marikar.



Surveyor-General's Office,
Colombo, May 27, 1915.

Scale of 4 Chains to an Inch.

C. R. LUNDIE,
for Surveyor-General.