



Ceylon Government Gazette

Published by Authority.

No. 6,739 — FRIDAY, SEPTEMBER 10, 1915.

PART I.—General: Minutes, Proclamations, Appointments, and General Government Notifications.

PART II.—Legal and Judicial.

PART III.—Provincial Administration.

PART IV.—Land Settlement.

PART V.—Mercantile, Marine, Municipal, Local, &c.

Separate paging is given to each Part in order that it may be filed separately.

Part IV.—Land Settlement.

	PAGE	PAGE
Final Orders	1169	Preliminary Notices 1197

FINAL ORDERS.

Kurunegala S. O. No. 1,116.

Order under Section 4, Sub-section (1), of "The Waste Lands Ordinances of 1897, 1899, 1900, and 1903."

In the matter of the land commonly called or known as Bogahamulahenyaya, situate in the village of Tittawalgala, in the Tittaweligandahaye korale of the Hiriyala hatpattu of the Kurunegala District, in the North-Western Province, and of "The Waste Lands Ordinances of 1897, 1899, 1900, and 1903."

WHEREAS in pursuance of section 1 of the said Ordinances it was duly declared and notified on November 29, 1912, that is no claim to the land commonly called or known as Bogahamulahenyaya, situate in the village of Tittawalgala, in the Tittaweligandahaye korale of the Hiriyala hatpattu of the Kurunegala District, in the North-Western Province, containing in extent 4 acres 3 roods and 35 perches, and shown as lot V 901AA in preliminary plan 1,943 and in the annexed diagram, was made to John Murray Davies, Special Officer appointed under section 28 of the said Ordinances, within the period of three months from the date specified in the said notice, such land would be declared the property of the Crown, and dealt with on account of the Crown (*vide* Notice No. 4,645):

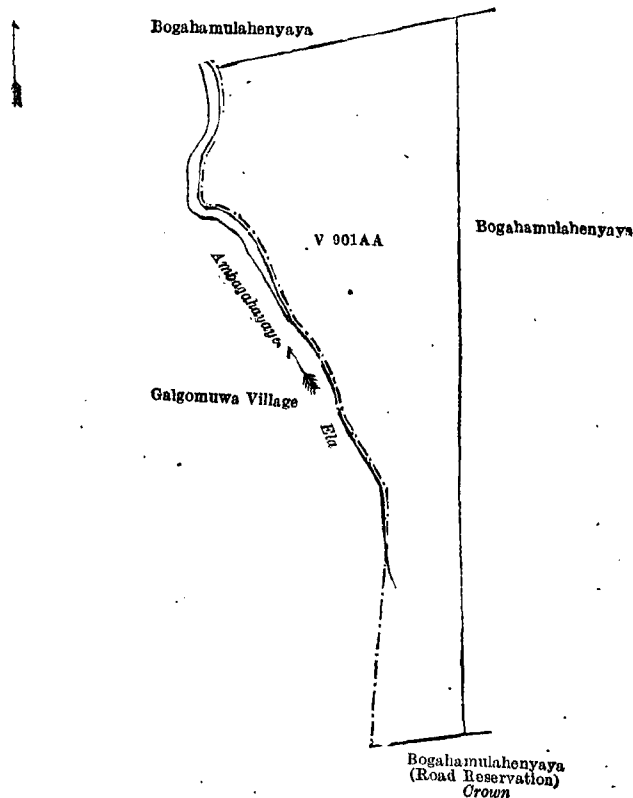
And whereas Sayakkarage Costantinu Fernando made claim thereto, and John Murray Davies, Special Officer appointed under section 28 of the said Ordinances, made due inquiry into such claim, and whereas the said claimant and the said John Murray Davies, Special Officer, with the consent of His Excellency the Governor, came to an agreement in writing dated April 17, 1913, concerning the said land, under section 4, sub-section (1), of the said Ordinances, whereby it was agreed that the said claimant should be declared the purchaser of the said land upon payment, on or before July 17, 1913, to the Government Agent of Kurunegala, or to the Settlement Officer, of a sum of Rupees Eighty only (Rs. 80), as the purchase amount of the said land, and whereas the said amount has been duly paid by the said claimant, he is hereby, in pursuance of the agreement afore-mentioned, declared to be the purchaser of the said land, as more fully described herein below.

Description of the Land referred to.

The following lot situated in the village of Tittawalgala, in the Tittaweligandahaye korale of the Hiriyala hatpattu of the Kurunegala District, in the North-Western Province, as described in the annexed diagram:—

Lot.	Name of Land.	Extent, A. R. P.
V 901AA	Bogahamulahenyaya	4 3 35

and bounded as follows: on the north by Bogahamulahenyaya sold under the Waste Lands Ordinances; on the east by Bogahamulahenyaya sold under the Waste Lands Ordinances; on the south by Bogahamulahenyaya (road reservation) belonging to the Crown under the Waste Lands Ordinances; on the west by the village limit of Galgomuwa, Ambagahayayela (the village limit of Galgomuwa).



Surveyor-General's Office,
Colombo, December 10, 1914.

Scale of 4 Chains to an Inch.

G. K. THORNHILL,
for Acting Surveyor-General.

May 7, 1915.

N. A. HAMPTON,
Special Officer.

Kurunegala S. O. No. 1,117.

Order under Section 4, Sub-section (1), of "The Waste Lands Ordinances of 1897, 1899, 1900, and 1903."

In the matter of the land commonly called or known as Bogahamulahenyaya, situate in the village of Tittawalgala, in the Tittaweligandahaye korale of the Hiriyala hatpattu of the Kurunegala District, in the North-Western Province, and of "The Waste Lands Ordinances of 1897, 1899, 1900, and 1903."

WHEREAS in pursuance of section 1 of the said Ordinances it was duly declared and notified on November 29, 1912, that if no claim to the land commonly called or known as Bogahamulahenyaya, situate in the village of Tittawalgala, in the Tittaweligandahaye korale of the Hiriyala hatpattu of the Kurunegala District, in the North-Western Province, containing in extent 2 acres and 5 perches, and shown as lot V 901Y in preliminary plan 1,943, and in the annexed diagram, was made to John Murray Davies, Special Officer appointed under section 28 of the said Ordinances, within the period of three months from the date specified in the said notice, such land would be declared the property of the Crown, and dealt with on account of the Crown (*vide* Notice No. 4,645):

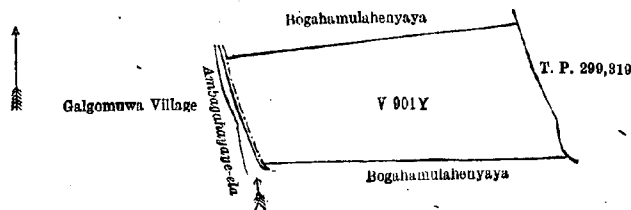
And whereas Ahamadu Lebbelage Isma Kandu made claim thereto, and John Murray Davies, Special Officer appointed under section 28 of the said Ordinances, made due inquiry into such claim, and whereas the said claimant and the said John Murray Davies, Special Officer, with the consent of His Excellency the Governor, came to an agreement in writing dated April 17, 1913, concerning the said land, under section 4, sub-section (1), of the said Ordinances, whereby it was agreed that the said claimant should be declared the purchaser of the said land upon payment, on or before July 17, 1913, to the Government Agent of Kurunegala, or to the Settlement Officer, of a sum of Rupees Thirty-two only (Rs. 32), as the purchase amount of the said land, and whereas the said amount has been duly paid by the said claimant, he is hereby, in pursuance of the agreement afore-mentioned, declared to be the purchaser of the said land, as more fully described herein below.

Description of the Land referred to.

The following lot situated in the village of Tittawalgala, in the Tittaweligandahaye korale of the Hiriyala hatpattu of the Kurunegala District, in the North-Western Province, as described in the annexed diagrams:—

Lot.	Name of Land.	Preliminary plan 1,943.	Extent, A. R. P.
V 901Y	Bogahamulahenyaya	2 0 5

and bounded as follows: on the north by Bogahamulahenyaya sold under the Waste Lands Ordinances; on the east by T. P. 299,319; on the south by Bogahamulahenyaya sold under the Waste Lands Ordinances; on the west by Ambagahayaya-ela (the village limit of Galgomuwa).



Surveyor-General's Office,
Colombo, December 10, 1914.

Scale of 4 Chains to an Inch.

G. K. THORNHILL,
for Acting Surveyor-General.

May 7, 1915.

N. A. HAMPTON,
Special Officer.

Kurunegala S. O. No. 1,118.

Order under Section 4, Sub-section (1), of "The Waste Lands Ordinances of 1897, 1899, 1900, and 1903."

In the matter of the land commonly called or known as Bogahamulahenyaya, situate in the village of Tittawelgala, in the Tittaweligandahaye korale of the Hiriyala hatpattu of the Kurunegala District, in the North-Western Province, and of "The Waste Lands Ordinances of 1897, 1899, 1900, and 1903."

WHEREAS in pursuance of section 1 of the said Ordinances it was duly declared and notified on November 29, 1912, that if no claim to the land commonly called or known as Bogahamulahenyaya, situate in the village of Tittawelgala, in the Tittaweligandahaye korale of the Hiriyala hatpattu of the Kurunegala District, in the North-Western Province, containing in extent 1 acre 3 roods and 35 perches, and shown as lot V 901W in preliminary plan 1,943, and in the annexed diagram, was made to John Murray Davies, Special Officer appointed under section 28 of the said Ordinances, within the period of three months from the date specified in the said notice, such land would be declared the property of the Crown, and dealt with on account of the Crown (*vide* Notice No. 4,645):

And whereas Rangadipathiyalage Pula Panikkiya made claim thereto, and John Murray Davies, Special Officer appointed under section 28 of the said Ordinances, made due inquiry into such claim, and whereas the said claimant and the said John Murray Davies, Special Officer, with the consent of His Excellency the Governor, came to an agreement in writing dated April 17, 1913, concerning the said land, under section 4, sub-section (1), of the said Ordinances, whereby it was agreed that the said claimant should be declared the purchaser of the said land upon payment, on or before July 17, 1913, to the Government Agent of Kurunegala or to the Settlement Officer of a sum of Rupees Thirty-two only (Rs. 32), as the purchase amount of the said land, and whereas the said amount has been duly paid by the said claimant, he is hereby, in pursuance of the agreement afore-mentioned, declared to be the purchaser of the said land, as more fully described herein below.

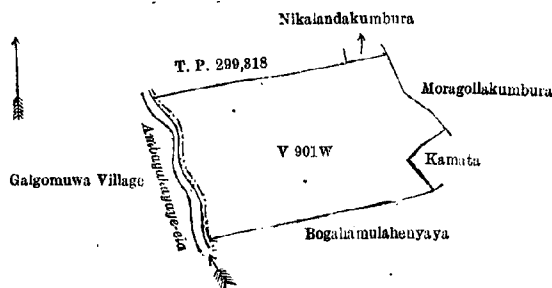
Description of the Land referred to.

The following lot situated in the village of Tittawelgala, in the Tittaweligandahaye korale of the Hiriyala hatpattu of the Kurunegala District, in the North-Western Province, as described in the annexed diagram:—

Preliminary plan 1,943.

Lot.	Name of Land.	Extent, A. R. P.
V 901W	Bogahamulahenyaya	1 3 35

and bounded as follows: on the north by T. P. 299,318, Nikalandakumbura sold by Crown; on the east by Moragollakumbura (private), Kamata (private); on the south by Bogahamulahenyaya sold under the Waste Lands Ordinances; on the west by Ambagahayaye-ela (the village limit of Galgomuwa).



Surveyor-General's Office,
Colombo, December 26, 1914.

Scale of 4 Chains to an Inch.

G. K. THORNHILL,
for Acting Surveyor-General.

May 7, 1915.

N. A. HAMPTON,
Special Officer.

Kurunegala S. O. No. 1,119.

Order under Section 4, Sub-section (1), of "The Waste Lands Ordinances of 1897, 1899, 1900, and 1903."

In the matter of the land commonly called or known as Bogahamulahenyaya, situate in the village of Tittawelgala, in the Tittaweligandahaye korale of the Hiriyala hatpattu of the Kurunegala District, in the North-Western Province, and of "The Waste Lands Ordinances of 1897, 1899, 1900, and 1903."

WHEREAS in pursuance of section 1 of the said Ordinances it was duly declared and notified on November 29, 1912, that if no claim to the land commonly called or known as Bogahamulahenyaya, situate in the village of Tittawelgala, in the Tittaweligandahaye korale of the Hiriyala hatpattu of the Kurunegala District, in the North-Western Province, containing in extent 2 acres and 15 perches, and shown as lot V 901X in preliminary plan 1,943, and in the annexed diagram, was made to John Murray Davies, Special Officer appointed under section 28 of the said Ordinances, within the period of three months from the date specified in the said notice, such land would be declared the property of the Crown, and dealt with on account of the Crown (*vide* Notice No. 4,645):

And whereas (1) Ahamadu Lebbelage Kolonda Umma, (2) ditto Isma Kandu, (3) ditto Isabu Lebbe made claim thereto, and John Murray Davies, Special Officer appointed under section 28 of the said Ordinances, made due inquiry into such claim, and whereas the said claimant and the said John Murray Davies, Special Officer, with the consent of His Excellency the Governor, came to an agreement in writing dated April 17, 1913, concerning the said land, under section 4, sub-section (1), of the said Ordinances, whereby it was agreed that the said claimants should be declared the purchasers of the said land upon payment, on or before July 17, 1913, to the Government Agent of Kurunegala, or to the Settlement Officer of a sum of Rupees Thirty-two only (Rs. 32), as the purchase amount of the said land, and whereas the said amount has been duly paid by the said claimants, they are hereby, in pursuance of the agreement afore-mentioned, declared to be the purchasers of the said land, as more fully described herein below.

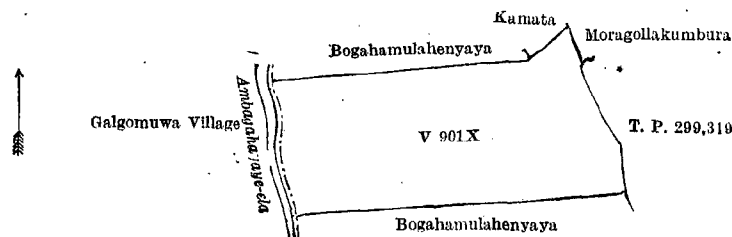
Description of the Land referred to.

The following lot situated in the village of Tittawelgala, in the Tittaweligandahaye korale of the Hiriyala hatpattu of the Kurunegala District, in the North-Western Province, as described in the annexed diagram :—

Preliminary plan 1,943.

Lot.	Name of Land.	Extent, A. R. P.
V 901X	Bogahamulahenyaya	2 0 15

and bounded as follows : on the north by Bogahamulahenyaya sold under the Waste Lands Ordinances, kamata (private); on the east by Moragollakumbura (private), T. P. 299,319; on the south by Bogahamulahenyaya sold under the Waste Lands Ordinances; on the west by Ambagahayaye-ela (the village limit of Galgomuwa).



Surveyor-General's Office,
Colombo, December 10, 1914.

Scale of 4 Chains to an Inch.

G. K. THORNHILL,
for Acting Surveyor-General.

May 7, 1915.

N. A. HAMPTON,
Special Officer.

Kurunegala S. O. No. 1,120.

Order under Section 4, Sub-section (1), of "The Waste Lands Ordinances of 1897, 1899, 1900, and 1903."

In the matter of the land commonly called or known as Minipitiyahenyaya, situate in the village of Tittawelgala, in the Tittaweligandahaye korale of the Hiriyala hatpattu of the Kurunegala District, in the North-Western Province, and of "The Waste Lands Ordinances of 1897, 1899, 1900, and 1903."

WHEREAS in pursuance of section 1 of the said Ordinances it was duly declared and notified on November 29, 1912, that if no claim to the land commonly called or known as Minipitiyahenyaya, situate in the village of Tittawelgala, in the Tittaweligandahaye korale in the Hiriyala hatpattu of the Kurunegala District, in the North-Western Province, containing in extent 1 acre and 10 perches, and shown as lot A 900H in preliminary plan 1,943, and in the annexed diagram; was made to John Murray Davies, Special Officer appointed under section 28 of the said Ordinances, within the period of three months from the date specified in the said notice, such land would be declared the property of the Crown, and dealt with on account of the Crown (*vide* Notice No. 4,645):

And whereas Kunchi Lebbelage Ismail Lebbe, Vel-Vidane, made claim thereto, and John Murray Davies, Special Officer appointed under section 28 of the said Ordinances, made due inquiry into such claim, and whereas the said claimant and the said John Murray Davies, Special Officer, with the consent of His Excellency the Governor, came to an agreement in writing dated April 17, 1913, concerning the said land, under section 4, sub-section (1), of the said Ordinances, whereby it was agreed that Pulalage Dinga should be declared the purchaser of the said land upon payment on or before July 17, 1913, to the Government Agent of Kurunegala, or to the Settlement Officer, of a sum of Rupees Sixteen only (Rs. 16), as the purchase amount of the said land, and whereas the said amount has been duly paid by the said claimant, the said Pulalage Dinga, is hereby, in pursuance of the agreement afore-mentioned, declared to be the purchaser of the said land, as more fully described herein below.

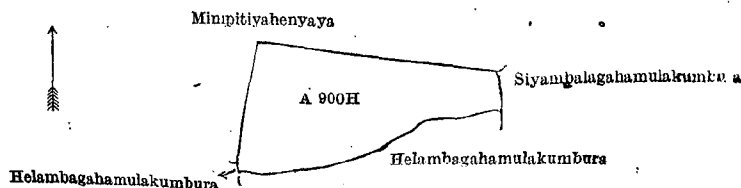
Description of the Land referred to.

The following lot situated in the village of Tittawelgala, in the Tittaweligandahaye korale of the Hiriyala hatpattu of the Kurunegala District, in the North-Western Province, as described in the annexed diagram :—

Preliminary plan 1,943.

Lot.	Name of Land.	Extent, A. R. P.
A 900H	Minipitiyahenyaya	1 0 10

and bounded as follows : on the north by Minipitiyahenyaya sold under the Waste Lands Ordinances; on the east by Siyambalamulakumbura (private); on the south by Helambagahamulakumbura (private); on the west by Helambagahamulakumbura (private) Minipitiyahenyaya sold under the Waste Lands Ordinances.



Surveyor-General's Office,
Colombo, December 10, 1914.

Scale of 4 Chains to an Inch.

G. K. THORNHILL,
for Acting Surveyor-General.

May 7, 1915.

N. A. HAMPTON,
Special Officer.

Kurunegala S. O. No. 1,121.**Order under Section 4, Sub-section (1), of "The Waste Lands Ordinances of 1897, 1899, 1900, and 1903."**

In the matter of the land commonly called or known as Morathagedalupotapillewa, situate in the village of Tittawelgala, in the Tittaweligandahaye korale of the Hiriyala hatpattu of the Kurunegala District, in the North-Western Province, and of "The Waste Lands Ordinances of 1897, 1899, 1900, and 1903."

WHEREAS in pursuance of section 1 of the said Ordinances it was duly declared and notified on November 29, 1912, that if no claim to the land commonly called or known as Morathagedalupotapillewa, situate in the village of Tittawelgala, in the Tittaweligandahaye korale of the Hiriyala hatpattu of the Kurunegala District, in the North-Western Province, containing in extent 1 acre and 34 perches, and shown as lot X 899 in preliminary plan 1,943, and in the annexed diagram, was made to John Murray Davies, Special Officer appointed under section 28 of the said Ordinances, within the period of three months from the date specified in the said notice, such land would be declared the property of the Crown, and dealt with on account of the Crown (*vide* Notice No. 4,645) :

And whereas (1) Dingiri Panikkiyalage Kira, (2) Dingiri Panikkiyalage Tikira, (3) Dingiri Panikkiyalage Siriya Weda made claim thereto, and John Murray Davies, Special Officer appointed under section 28 of the said Ordinances, made due inquiry into such claim, and whereas the said claimant and the said John Murray Davies, Special Officer, with the consent of His Excellency the Governor, came to an agreement in writing dated April 17, 1913, concerning the said land, under section 4, sub-section (1), of the said Ordinances, whereby it was agreed that the said claimants should be declared the purchasers of the said land upon payment, on or before July 17, 1913, to the Government Agent of Kurunegala, or to the Settlement Officer, of a sum of Rupees Twenty only (Rs. 20), as the purchase amount of the said land, and whereas the said amount has been duly paid by the said claimants, they are hereby, in pursuance of the agreement aforementioned, declared to be the purchasers of the said land, as more fully described herein below.

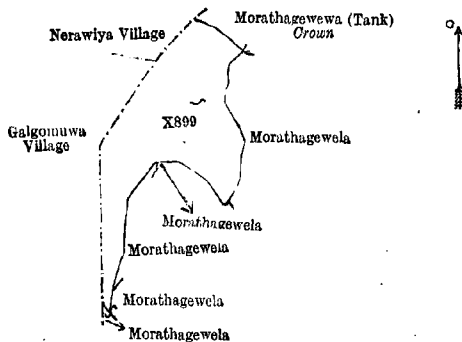
Description of the Land referred to.

The following lot situated in the village of Tittawelgala, in the Tittaweligandahaye korale of the Hiriyala hatpattu of the Kurunegala District, in the North-Western Province, as described in the annexed diagram :—

Preliminary plan 1,943.

Lot.	Name of Land.	Extent, A. R. P.
X 899	Morathagedalupotapillewa	1 0 34

and bounded as follows : on the north by the village limit of Nerawiya, Morathagewewa (tank) to be declared the property of the Crown under the Waste Lands Ordinances ; on the east by Morathagewela (private) ; on the south by Morathagewela (private) ; on the west by the village limit of Galgomuwa.



Surveyor-General's Office,
Colombo, December 10, 1914.

Scale of 4 Chains to an Inch.

G. K. THORNHILL,
for Acting Surveyor-General.

May 7, 1915. N. A. HAMPTON,
Special Officer.

Kurunegala S. O. No. 1,122.**Order under Section 4, Sub-section (1), of "The Waste Lands Ordinances of 1897, 1899, 1900, and 1903."**

In the matter of the land commonly called or known as Bogahamulahenyaya, situate in the village of Tittawelgala, in the Tittaweligandahaye korale of the Hiriyala hatpattu of the Kurunegala District, in the North-Western Province, and of "The Waste Lands Ordinances of 1897, 1899, 1900, and 1903."

WHEREAS in pursuance of section 1 of the said Ordinances it was duly declared and notified on November 29, 1912, that if no claim to the land commonly called or known as Bogahamulahenyaya, situate in the village of Tittawelgala, in the Tittaweligandahaye korale of the Hiriyala hatpattu of the Kurunegala District, in the North-Western Province, containing in extent 3 acres 1 rood and 4 perches, and shown as lot V 901AB in preliminary plan 1,943, and in the annexed diagram, was made to John Murray Davies, Special Officer appointed under section 28 of the said Ordinances, within the period of three months from the date specified in the said notice, such land would be declared the property of the Crown, and dealt with on account of the Crown (*vide* Notice No. 4,645) :

And whereas Ratna Haluwalage Dinga Henaya made claim thereto, and John Murray Davies, Special Officer appointed under section 28 of the said Ordinances, made due inquiry into such claim, and whereas the said claimant and the said John Murray Davies, Special Officer, with the consent of His Excellency the Governor, came to an agreement in writing dated April 17, 1913, concerning the said land, under section 4, sub-section (1), of the said Ordinances, whereby it was agreed that the said claimant should be declared the purchaser of the said land upon payment, on or before July 17, 1913, to the Government Agent of Kurunegala, or to the Settlement Officer, of a sum of Rupees Fifty-two only (Rs. 52), as the purchase amount of the said land, and whereas the said amount has been duly paid by the said claimant, he is hereby, in pursuance of the agreement aforementioned, declared to be the purchaser of the said land, as more fully described herein below.

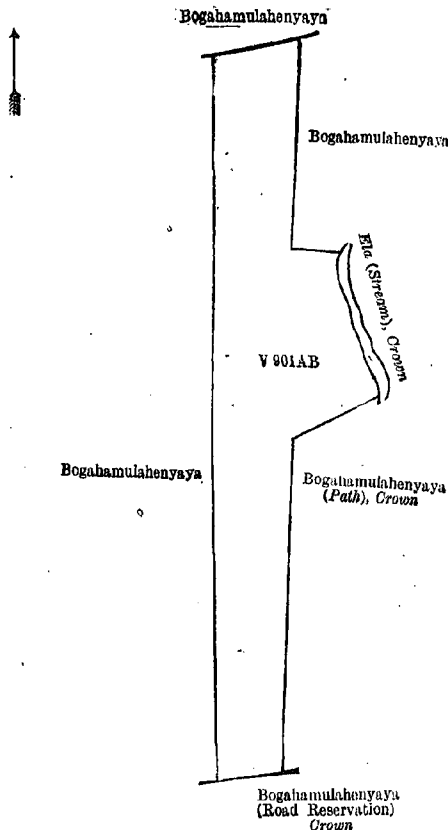
Description of the Land referred to.

The following lot situated in the village of Tittawelgala, in the Tittaweligandahaye korale of the Hiriyala hatpattu of the Kurunegala District, in the North-Western Province, as described in the annexed diagram :—

Preliminary plan 1,943.

Lot.	Name of Land,	Extent, A. R. P.
V 901AB	.. Bogahamulahenyaya 3 1 4

and bounded as follows : on the north by Bogahamulahenyaya sold under the Waste Lands Ordinances ; on the east by Bogahamulahenyaya sold under the Waste Lands Ordinances, ela (stream) to be declared the property of the Crown under the Waste Lands Ordinances, Bogahamulahenyaya (path) to be declared the property of the Crown under the Waste Lands Ordinances ; on the south by Bogahamulahenyaya (road reservation) to be declared the property of the Crown under the Waste Lands Ordinances ; on the west by Bogahamulahenyaya sold under the Waste Lands Ordinances.



Surveyor-General's Office,
Colombo, December 10, 1914.

Scale of 4 Chains to an Inch.

G. K. THORNHILL,
for Acting Surveyor-General.

N. A. HAMPTON,
Special Officer.

May 7, 1915.

Kurunegala S. O. No. 1,123.**Order under Section 4, Sub-section (1), of "The Waste Lands Ordinances of 1897, 1899, 1900, and 1903."**

In the matter of the land commonly called or known as Bogahamulahenyaya, situate in the village of Tittawelgala, in the Tittaweligandahaye korale of the Hiriyala hatpattu of the Kurunegala District, in the North-Western Province, and of "The Waste Lands Ordinances of 1897, 1899, 1900, and 1903."

WHEREAS in pursuance of section 1 of the said Ordinances it was duly declared and notified on November 29, 1912, that if no claim to the land commonly called or known as Bogahamulahenyaya, situate in the village of Tittawelgala, in the Tittaweligandahaye korale of the Hiriyala hatpattu of the Kurunegala District, in the North-Western Province, containing in extent 3 acres and 20 perches, and shown as lot V 901Z in preliminary plan 1,943, and in the annexed diagram, was made to John Murray Davies, Special Officer appointed under section 28 of the said Ordinances, within the period of three months from the date specified in the said notice, such land would be declared the property of the Crown, and dealt with on account of the Crown (*vide* Notice No. 4,645):

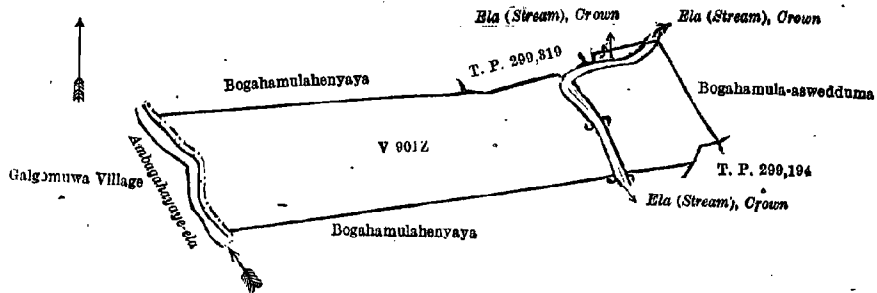
And whereas Sinnapulle Vidanelage Pathumma made claim thereto, and John Murray Davies, Special Officer appointed under section 28 of the said Ordinances, made due inquiry into such claim, and whereas the said claimant and the said John Murray Davies, Special Officer, with the consent of His Excellency the Governor, came to an agreement in writing dated April 17, 1913, concerning the said land, under section 4, sub-section (1), of the said Ordinances, whereby it was agreed that the said claimant should be declared the purchaser of the said land upon payment, on or before July 17, 1913, to the Government Agent of Kurunegala or to the Settlement Officer, of a sum of Rupees Fifty-two only (Rs. 52), as the purchase amount of the said land, and whereas the said amount has been duly paid by the said claimant, he is hereby, in pursuance of the agreement afore-mentioned, declared to be the purchaser of the said land, as more fully described herein below.

Description of the Land referred to.

The following lot situated in the village of Tittawelgala, in the Tittaweligandahaye korale of the Hiriyala hatpattu of the Kurunegala District, in the North-Western Province, as described in the annexed diagram :—

Lot.	Name of Land.	Preliminary plan 1,943.	Extent, A. R. P.
V 901Z	.. Bogahamulahenyaya 3 0 20
(Exclusive of the stream passing through the land.)			

and bounded as follows: on the north by Bogahamulahenyaya sold under the Waste Lands Ordinances, T. P. 299,319, ela (stream) to be declared the property of the Crown under the Waste Lands Ordinances; on the east by Bogahamula-aswedduma claimed by Ismail Kandu; on the south by T. P. 299,132, Bogahamulahenyaya sold under the Waste Lands Ordinances; on the west by Ambagahayaye-ela (the village limit of Galgomuwa).



Surveyor-General's Office,
Colombo, December 10, 1914.

Scale of 4 Chains to an Inch.

G. K. THORNHILL,
for Acting Surveyor-General.

N. A. HAMPTON,
Special Officer.

May 7, 1915.

Kurunegala S. O. No. 1,124.

Order under Section 4, Sub-section (1), of "The Waste Lands Ordinances of 1897, 1899, 1900, and 1903."

In the matter of the land commonly called or known as Bogahamulahenyaya, situate in the village of Tittawelgala, in the Tittaweligandahaye korale of the Hiriyala hatpattu of the Kurunegala District, in the North-Western Province, and of "The Waste Lands Ordinances of 1897, 1899, 1900, and 1903."

WHEREAS in pursuance of section 1 of the said Ordinances it was duly declared and notified on November 29, 1912, that if no claim to the land commonly called or known as Bogahamulahenyaya, situate in the village of Tittawelgala, in the Tittaweligandahaye korale of the Hiriyala hatpattu of the Kurunegala District, in the North-Western Province, containing in extent 6 acres 3 roods and 10 perches, and shown as lot V 901 in preliminary plan 1,943, and in the annexed diagram, was made to John Murray Davies, Special Officer appointed under section 28 of the said Ordinances, within the period of three months from the date specified in the said notice, such land would be declared the property of the Crown, and dealt with on account of the Crown (*vide* Notice No. 4,645):

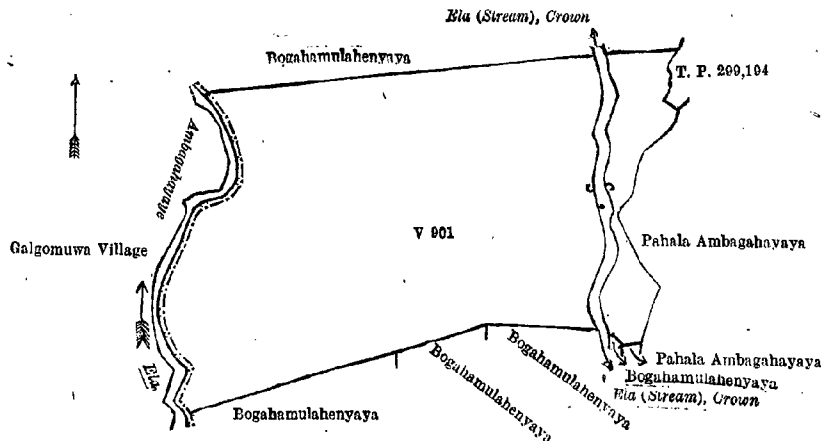
And whereas Omeru Lebbelage Ibrahim Lebbe made claim thereto, and John Murray Davies, Special Officer appointed under section 28 of the said Ordinances, made due inquiry into such claim, and whereas the said claimant and the said John Murray Davies, Special Officer, with the consent of His Excellency the Governor, came to an agreement in writing dated April 17, 1913, concerning the said land, under section 4, sub-section (1), of the said Ordinances, whereby it was agreed that the said claimant should be declared the purchaser of the said land upon payment, on or before July 17, 1913, to the Government Agent of Kurunegala or to the Settlement Officer of a sum of Rupees One hundred and eight only (Rs. 108), as the purchase amount of the said land, and whereas the said amount has been duly paid by the said claimant, he is hereby, in pursuance of the agreement afore-mentioned, declared to be the purchaser of the said land, as more fully described herein below.

Description of the Land referred to.

The following lot situated in the village of Tittawelgala, in the Tittaweligandahaye korale of the Hiriyala hatpattu of the Kurunegala District, in the North-Western Province, as described in the annexed diagram:—

Lot.	Name of Land.	Extent, A. R. P.
V 901	Bogahamulahenyaya (Exclusive of the ela passing through the land.)	6 3 10

and bounded as follows: on the north by Bogahamulahenyaya sold under the Waste Lands Ordinances; on the east by T. P. 299,194, Pahala-ambagahayaya (private); on the south by Bogahamulahenyaya sold under the Waste Lands Ordinances; on the west by Ambagahayaye-ela (the village limit of Galgomuwa).



Surveyor-General's Office,
Colombo, December 10, 1914.

Scale of 4 Chains to an Inch.

G. K. THORNHILL,
for Acting Surveyor-General.

N. A. HAMPTON,
Special Officer.

May 7, 1915.

Kurunegala S. O. No. 1,125.**Order under Section 4, Sub-section (1), of "The Waste Lands Ordinances of 1897, 1899, 1900, and 1903."**

In the matter of the lands commonly called or known as Kolongahamulawatta, Bogahamulahenyaya, situate in the village of Tittawelgala, in the Tittaweligandahaye korale of the Hiriyala hatpattu, in the Kurunegala District of the North-Western Province, and of "The Waste Lands Ordinances of 1897, 1899, 1900, and 1903."

WHEREAS in pursuance of section 1 of the said Ordinances it was duly declared and notified on November 29, 1912, that if no claim to the lands commonly called or known as Kolongahamulawatta, Bogahamulahenyaya, situate in the village of Tittawelgala, in the Tittaweligandahaye korale of the Hiriyala hatpattu of the Kurunegala District, in the North-Western Province, containing in extent 1 acre 1 rood and 19 perches, and shown as lots V 901V, V 901AD in preliminary plan 1,943, and in the annexed diagram, was made to John Murray Davies, Special Officer appointed under section 28 of the said Ordinances, within the period of three months from the date specified in the said notice, such land would be declared the property of the Crown, and dealt with on account of the Crown (*vide* Notice No. 4,645):

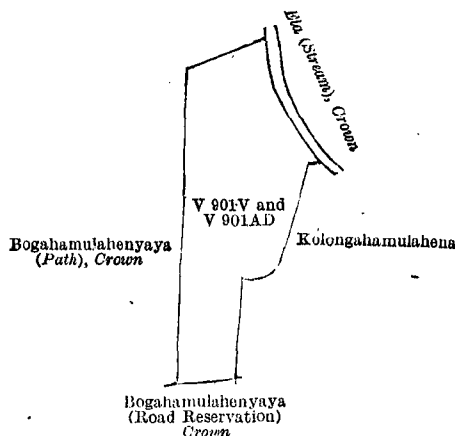
And whereas Lekamalage Vena Hamidu made claim thereto, and John Murray Davies, Special Officer appointed under section 28 of the said Ordinances, made due inquiry into such claim, and whereas the said claimant and the said John Murray Davies, Special Officer, with the consent of His Excellency the Governor, came to an agreement in writing dated April 17, 1913, concerning the said lands, under section 4, sub-section (1), of the said Ordinances, whereby it was agreed that the said claimant should be declared the purchaser of the said land upon payment, or on before July 17, 1913, to the Government Agent of Kurunegala or to the Settlement Officer of a sum of Rupees Twenty-four only (Rs. 24), as the purchase amount of the said land, and whereas the said amount has been duly paid by the said claimant, he is hereby, in pursuance of the agreement afore-mentioned, declared to be the purchaser of the said lands, as more fully described herein below.

Description of the Lands referred to.

The following lots situated in the village of Tittawelgala, in the Tittaweligandahaye korale of the Hiriyala hatpattu of the Kurunegala District, in the North-Western Province, as described in the annexed diagram:—

		Preliminary plan 1,943.			Extent, A. R. P.				
Lot.	Name of Land.								
V 901V	Kolongahamulawatta	0	1	0		
V 901AD	Bogahamulahenyaya	1	0	19		
							1	1	19

and bounded as follows: on the north by Bogahamulahenyaya (path) to be declared the property of the Crown under the Waste Lands Ordinances; on the east by an ela (stream) to be declared the property of the Crown under the Waste Lands Ordinances, Kolongahamulahena sold by the Crown; on the south by Bogahamulahenyaya (road reservation) to be declared the property of the Crown under the Waste Lands Ordinances; on the west by Bogahamulahenyaya (path) to be declared the property of the Crown under the Waste Lands Ordinances.



Surveyor-General's Office,
Colombo, December 10, 1914.

Scale of 4 Chains to an Inch

G. K. THORNHILL,
for Acting Surveyor-General

May 7, 1915.

N. A. HAMPTON,
Special Officer.

Kurunegala S. O. No. 1,126.**Order under Section 4, Sub-section (1), of "The Waste Lands Ordinances of 1897, 1899, 1900, and 1903."**

In the matter of the land commonly called or known as Bogahamulahenyaya, situate in the village of Tittawelgala, in the Tittaweligandahaye korale of the Hiriyala hatpattu of the Kurunegala District, in the North-Western Province, and of "The Waste Lands Ordinances of 1897, 1899, 1900, and 1903."

WHEREAS in pursuance of section 1 of the said Ordinances it was duly declared and notified on November 29, 1912, that if no claim to the land commonly called or known as Bogahamulahenyaya, situate in the village of Tittawelgala, in the Tittaweligandahaye korale of the Hiriyala hatpattu of the Kurunegala District, in the North-Western Province, containing in extent 1 acre and 33 perches, and shown as lot V 901AC in preliminary plan 1,943, and in the annexed diagram, was made to John Murray Davies, Special Officer appointed under section 28 of the said Ordinances, within the period of three months from the date specified in the said notice, such land would be declared the property of the Crown, and dealt with on account of the Crown (*vide* Notice No. 4,645):

And whereas Meera Lebbelage Kunji Umma made claim thereto, and John Murray Davies, Special Officer appointed under section 28 of the said Ordinances, made due inquiry into such claim, and whereas the said claimant and the said John Murray Davies, Special Officer, with the consent of His Excellency the Governor, came to an agreement in writing dated April 17, 1913, concerning the said land, under section 4, sub-section (1), of the said Ordinances, whereby it was agreed that the said claimant should be declared the purchaser of the said land upon payment, or on before July 17, 1913, to the Government Agent of Kurunegala or to the Settlement Officer of a sum of Rupees Twenty only (Rs. 20), as the

purchase amount of the said land, and whereas the said amount has been duly paid by the said claimant, she is hereby, in pursuance of the agreement afore-mentioned, declared to be the purchaser of the said land, as more fully described herein below.

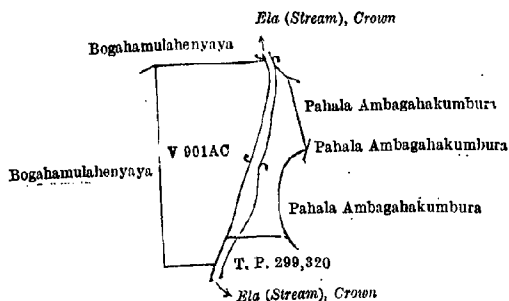
Description of the Land referred to.

The following lot situated in the village of Tittawelgala, in the Tittaweligandahaye korale of the Hiriyala hatpattu of the Kurunegala District, in the North-Western Province, as described in the annexed diagram :—

Preliminary plan 1,943.

Lot.	Name of Land.	Extent, A. R. P.
V 901AC	Bogahamulahenyaya (Exclusive of the stream passing through the land.)	1 0 33

and bounded as follows : on the north by Bogahamulahenyaya sold under the Waste Lands Ordinances ; on the east by Pahala-ambagahakumbura (private), T. P. 299,320 ; on the south by Bogahamulahenyaya sold under the Waste Lands Ordinances ; on the west by Bogahamulahenyaya sold under the Waste Lands Ordinances.



Surveyor-General's Office,
Colombo, December 10, 1914.

Scale of 4 Chains to an Inch.

G. K. THORNHILL,
for Acting Surveyor-General

May 7, 1915.

N. A. HAMPTON,
Special Officer.

Kurunegala S. O. No. 1,127.

Order under Section 4, Sub-section (1), of "The Waste Lands Ordinances of 1897, 1899, 1900, and 1903."

In the matter of the land commonly called or known as Siyambalagahamulahena, situate in the village of Konwewa, in the Mahagalboda Egoda korale of the Hiriyala hatpattu of the Kurunegala District, in the North-Western Province, and of "The Waste Lands Ordinances of 1897, 1899, 1900, and 1903."

WHEREAS in pursuance of section 1 of the said Ordinances it was duly declared and notified on October 4, 1912, that if no claim to the land commonly called or known as Siyambalagahamulahena, situate in the village of Konwewa, in the Mahagalboda Egoda korale of the Hiriyala hatpattu of the Kurunegala District, in the North-Western Province, containing in extent 2 roods, and shown as lot X 1,000AB in preliminary plan 2,003, and in the annexed diagram, was made to John Murray Davies, Special Officer appointed under section 28 of the said Ordinances, within the period of three months from the date specified in the said notice, such land would be declared the property of the Crown, and dealt with on account of the Crown (*vide* Notice No. 4,558) :

And whereas Bairallage Kirimenika made claim thereto, and I, John Murray Davies, Special Officer appointed under section 28 of the said Ordinances, made due inquiry into such claim, and whereas the said claimant and I, with the consent of His Excellency the Governor, came to an agreement in writing dated February 18, 1913, concerning the said land, under section 4, sub-section (1), of the said Ordinances, whereby it was agreed that the said claimant should be declared the purchaser of the said land upon payment, on or before May 18, 1913, to the Government Agent of Kurunegala, or to the Settlement Officer, of a sum of Rupees Eight only (Rs. 8), as the purchase amount of the said land, and whereas the said amount has been duly paid by the said claimant, she is hereby, in pursuance of the agreement afore-mentioned, declared to be the purchaser of the said land, as more fully described herein below.

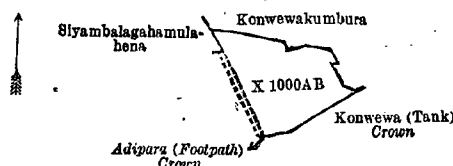
Description of the Land referred to.

The following lot situated in the village of Konwewa, in the Mahagalboda Egoda korale of the Hiriyala hatpattu of the Kurunegala District, in the North-Western Province, as described in the annexed diagram :—

Preliminary plan 2,003.

Lot.	Name of Land.	Extent, A. R. P.
X 1000AB	Siyambalagahamulahena	0 2 0

and bounded as follows : on the north by Konwewakumbura claimed by Ratotalalage Menikrala and others ; on the east by Konwewakumbura claimed by Ratotalalage Menikrala and others, Konwewa (tank) to be declared the property of the Crown under the Waste Lands Ordinances ; on the south by Konwewa (tank) to be declared the property of the Crown under the Waste Lands Ordinances ; on the west by an adipara (footpath) to be declared the property of the Crown under the Waste Lands Ordinances, Siyambalagahamulahena sold to Adikari Mudiyanselage Dingiri Banda under the Waste Lands Ordinances.



Surveyor-General's Office,
Colombo, November 4, 1914

Scale of 4 Chains to an Inch.

G. K. THORNHILL,
for Acting Surveyor-General

January 11, 1915.

J. M. DAVIES,
Special Officer.

Kurunegala S. O. No. 1,128.**Order under Section 4, Sub-section (1), of "The Waste Lands Ordinances of 1897, 1899, 1900, and 1903."**

In the matter of the land commonly called or known as Ambagahamulayaya, situate in the village of Dewedda, in the Mahagalboda Egoda korale of the Hiriyala hatpattu of the Kurunegala District, in the North-Western Province, and of "The Waste Lands Ordinances of 1897, 1899, 1900, and 1903."

WHEREAS in pursuance of section 1 of the said Ordinances it was duly declared and notified on September 27, 1912, that if no claim to the land commonly called or known as Ambagahamulayaya, situate in the village of Dewedda, in the Mahagalboda Egoda korale of the Hiriyala hatpattu of the Kurunegala District, in the North-Western Province, containing in extent 1 acre 2 roods and 2 perches, and shown as lot G 982K6 in preliminary plan 1,979 and in the annexed diagram, was made to John Murray Davies, Special Officer appointed under section 28 of the said Ordinances, within the period of three months from the date specified in the said notice, such land would be declared the property of the Crown, and dealt with on account of the Crown (*vide* Notice No. 4,542):

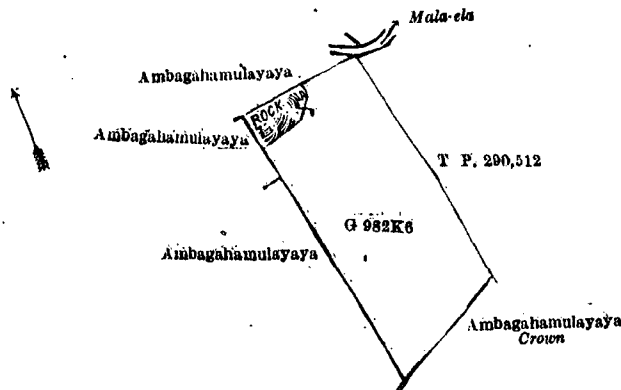
And whereas Jayawardene Mudiyansele Appu Naide made claim thereto, and I, John Murray Davies, Special Officer appointed under section 28 of the said Ordinances, made due inquiry into such claim, and whereas the said claimant and I, with the consent of His Excellency the Governor, came to an agreement in writing dated February 17, 1913, concerning the said land, under section 4, sub-section (1), of the said Ordinances, whereby it was agreed that the said claimant should be declared the purchaser of the said land upon payment, on or before May 17, 1913, to the Government Agent at Kurunegala, or to the Settlement Officer, of a sum of Rupees Twenty-four only (Rs. 24), as the purchase amount of the said land, and whereas the said amount has been duly paid by the said claimant, he is hereby, in pursuance of the agreement afore-mentioned, declared to be the purchaser of the said land, as more fully described herein below.

Description of the Land referred to.

The following lot situated in the village of Dewedda, in Mahagalboda Egoda korale of the Hiriyala hatpattu of the Kurunegala District, in the North-Western Province, as described in the annexed diagram:—

Lot.	Name of Land.	Extent, A. R. P.
G 982K6	Ambagahamulayaya	1 2 2

and bounded as follows: on the north by Ambagahamulayaya sold to Jayawardene Mudiyansele Malhamy Veda Naide under the Waste Lands Ordinances, the Mala-ela; on the east by T. P. 290,512; on the south by Ambagahamulayaya to be declared the property of the Crown under the Waste Lands Ordinances; on the west by Ambagahamulayaya sold to Jayawardene Mudiyansele Appu Singho and others under the Waste Lands Ordinances, Ambagahamulayaya sold to Lansakara Mudiyansele Nanhamy under the Waste Lands Ordinances.



Surveyor-General's Office,
Colombo, December 4, 1914.

Scale of 4 Chains to an Inch.

G. K. THORNHILL,
for Acting Surveyor-General.

March 9, 1915. J. M. DAVIES,
Special Officer.

Kurunegala S. O. No. 1,129.**Order under Section 4, Sub-section (1), of "The Waste Lands Ordinances of 1897, 1899, 1900, and 1903."**

In the matter of the land commonly called or known as Ambagahamulayaya, situate in the village of Dewedda, in the Mahagalboda Egoda korale of the Hiriyala hatpattu of the Kurunegala District, in the North-Western Province, and of "The Waste Lands Ordinances of 1897, 1899, 1900, and 1903."

WHEREAS in pursuance of section 1 of the said Ordinances it was duly declared and notified on September 27, 1912, that if no claim to the land commonly called or known as Ambagahamulayaya, situate in the village of Dewedda, in the Mahagalboda Egoda korale of the Hiriyala hatpattu of the Kurunegala District, in the North-Western Province, containing in extent 1 acre 3 roods and 38 perches, and shown as lot G 982K10 in preliminary plan 1,979, and in the annexed diagram, was made to John Murray Davies, Special Officer appointed under section 28 of the said Ordinances, within the period of three months from the date specified in the said notice, such land would be declared the property of the Crown, and dealt with on account of the Crown (*vide* Notice No. 4,542):

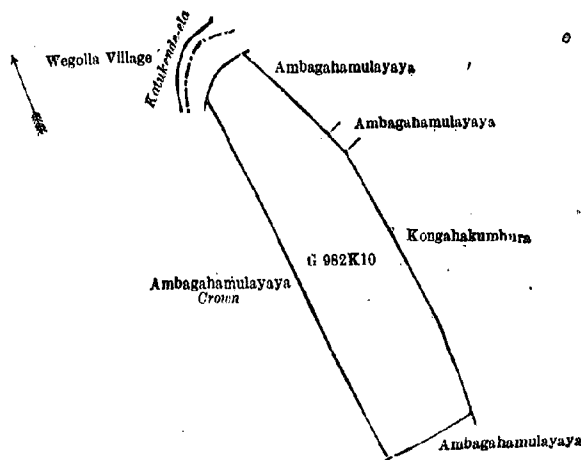
And whereas (1) Jayawardene Mudiyansele Malhamy, (2) Jayawardene Mudiyansele Nanhamy, (3) Appu-naidelage Menika Naide, (4) Jayawardene Mudiyansele Ausadaya Naide made claim thereto, and I, John Murray Davies, Special Officer appointed under section 28 of the said Ordinances, made due inquiry into such claim, and whereas the said claimants and I, with the consent of His Excellency the Governor, came to an agreement in writing dated February 18, 1913, concerning the said land, under section 4, sub-section (1), of the said Ordinances, whereby it was agreed that the said claimants should be declared, along with Jayawardene Mudiyansele Bandi Naide, the purchasers of the said land upon payment, on or before May 17, 1913, to the Government Agent at Kurunegala, or to the Settlement Officer, of a sum of Rupees Thirty-two only (Rs. 32), as the purchase amount of the said land, and whereas the said amount has been duly paid by the said claimants, they and the said Jayawardene Mudiyansele Bandi Naide are hereby, in pursuance of the agreement afore-mentioned, declared to be the purchasers of the said land, as more fully described herein below.

Description of the Land referred to.

The following lot situated in the village of Dewedda, in the Mahagalboda Egoda korale of the Hiriya hatpattu of the Kurunegala District, in the North-Western Province, as described in the annexed diagram:—

Lot.	Name of Land.	Preliminary plan 1,979.	Extent, A. R. P.
G 982K10	Ambagahamulayaya	1 3 38

and bounded as follows: on the north by Katukande-ela (the village limit of Wegolla); on the east by Ambagahamulayaya sold to Jayawardene Mudiyansele Ukku Nachchire and others under the Waste Lands Ordinances, Kongahakumbura claimed by Lansa Naidelage Ukku Naide and others; on the south by Ambagahamulayaya sold to Jayawardene Mudiyansele Sirimalhamy and another under the Waste Lands Ordinances; on the west by Ambagahamulayaya to be declared the property of the Crown under the Waste Lands Ordinances.



Surveyor-General's Office,
Colombo, December 4, 1914.

Scale of 4 Chains to an Inch.
J. M. DAVIES,
Special Officer.
March 9, 1915.

G. K. THORNHILL,
for Acting Surveyor-General.

Kurunegala S. O. No. 1,130.**Order under Section 4, Sub-section (1), of "The Waste Lands Ordinances of 1897, 1899, 1900, and 1903."**

In the matter of the land commonly called or known as Ambagahamulayaya, situate in the village of Dewedda, in the Mahagalboda Egoda korale of the Hiriya hatpattu of the Kurunegala District, in the North-Western Province, and of "The Waste Lands Ordinances of 1897, 1899, 1900, and 1903."

WHEREAS in pursuance of section 1 of the said Ordinances it was duly declared and notified on September 27, 1912, that if no claim to the land commonly called or known as Ambagahamulayaya, situate in the village of Dewedda, in the Mahagalboda Egoda korale of the Hiriya hatpattu of the Kurunegala District, in the North-Western Province, containing in extent 30 perches, and shown as lot G 982K16 in preliminary plan 1,979, and in the annexed diagram, was made to John Murray Davies, Special Officer appointed under section 28 of the said Ordinances, within the period of three months from the date specified in the said notice, such land would be declared the property of the Crown, and dealt with on account of the Crown (*vide* Notice No. 4,542):

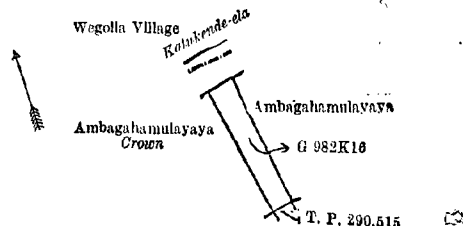
And whereas Jayawardene Mudiyansele Kiri Naide made claim thereto, and I, John Murray Davies, Special Officer appointed under section 28 of the said Ordinances, made due inquiry into such claim, and whereas the said claimant and I, with the consent of His Excellency the Governor, came to an agreement in writing dated February 17, 1913, concerning the said land, under section 4, sub-section (1), of the said Ordinances, whereby it was agreed that the said claimant should be declared the purchaser of the said land upon payment, on or before May 17, 1913, to the Government Agent at Kurunegala, or to the Settlement Officer, of a sum of Rupees Three only (Rs. 3), as the purchase amount of the said land, and whereas the said amount has been duly paid by the said claimant, he is hereby, in pursuance of the agreement afore-mentioned, declared to be the purchaser of the said land, as more fully described herein below.

Description of the Land referred to.

The following lot situated in the village of Dewedda, in the Mahagalboda Egoda korale of the Hiriya hatpattu of the Kurunegala District, in the North-Western Province, as described in the annexed diagram:—

Lot.	Name of Land.	Preliminary plan 1,979.	Extent, A. R. P.
G 982K16	Ambagahamulayaya	0 0 30

and bounded as follows: on the north by the Katukande-ela (the village limit of Wegolla); on the east by Ambagahamulayaya sold to Lansakara Mudiyansele Nanhamy under the Waste Lands Ordinances; on the south by T. P. 290,515; on the west by Ambagahamulayaya to be declared the property of the Crown under the Waste Lands Ordinances.



Surveyor-General's Office,
Colombo, December 4, 1914.

Scale of 4 Chains to an Inch.
J. M. DAVIES,
Special Officer.
March 9, 1915.

G. K. THORNHILL,
for Acting Surveyor-General.

Kurunegala S. O. No. 1,131.

Order under Section 4, Sub-section (1), of "The Waste Lands Ordinances of 1897, 1899, 1900, and 1903."

In the matter of the lands commonly called or known as Ambagahamulayaya, situate in the village of Dewedda, in the Mahagalboda Egoda korale of the Hiriyala hatpattu of the Kurunegala District, in the North-Western Province, and of "The Waste Lands Ordinances of 1897, 1899, 1900, and 1903."

WHEREAS in pursuance of section 1 of the said Ordinances it was duly declared and notified on September 27, 1912, that if no claim to the lands commonly called or known as Ambagahamulayaya, situate in the village of Dewedda, in the Mahagalboda Egoda korale of the Hiriyala hatpattu of the Kurunegala District, in the North-Western Province, containing in extent 3 roods, 39 perches, and shown as lots G 982K2, G 982K4 in preliminary plan 1,979, and in the annexed diagram, was made to John Murray Davies, Special Officer appointed under section 28 of the said Ordinances, within the period of three months from the date specified in the said notice, such lands would be declared the property of the Crown, and dealt with on account of the Crown (vide Notice No. 4,542):

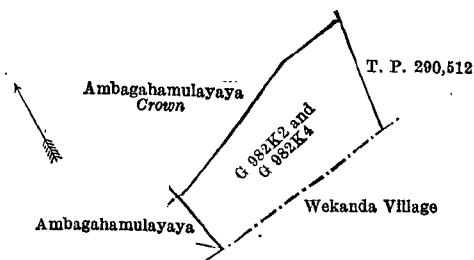
And whereas Jayawardene Mudiyansele Ukku Nachchire made claim thereto, and I, John Murray Davies, Special Officer appointed under section 28 of the said Ordinances, made due inquiry into such claim, and whereas the said claimant and I, with the consent of His Excellency the Governor, came to an agreement in writing dated February 18, 1913, concerning the said lands, under section 4, sub-section (1), of the said Ordinances, whereby it was agreed that the said claimant should be declared the purchaser of the said lands upon payment, on or before May 17, 1913, to the Government Agent at Kurunegala, or to the Settlement Officer, of a sum of Rupees Sixteen only (Rs. 16), as the purchase amount of the said lands, and whereas the said amount has been duly paid by the said claimant, he is hereby, in pursuance of the agreement afore-mentioned, declared to be the purchaser of the said lands, as more fully described herein below.

Description of the Lands referred to.

The following lots situated in the village of Dewedda, in the Mahagalboda Egoda korale of the Hiriyala hatpattu of the Kurunegala District, in the North-Western Province, as described in the annexed diagram:—

Lot.	Name of Land.	Preliminary plan 1,979.	Extent, A. R. P.
G 982K2 ..	Ambagahamulayaya	0 3 17
G 982K4 ..	Do.	0 0 22
			0 3 39

and bounded as follows: on the north by Ambagahamulayaya to be declared the property of the Crown under the Waste Lands Ordinances; on the east by T. P. 290,512; on the south by the village limit of Wekanda; on the west by Ambagahamulayaya sold under the Waste Lands Ordinances.



Surveyor-General's Office,
Colombo, December 4, 1914.

Scale of 4 Chains to an Inch.

G. K. THORNHILL,
for Acting Surveyor-General.

March 9, 1915. J. M. DAVIES,
Special Officer.

Kurunegala S. O. No. 1,132.

Order under Section 4, Sub-section (1), of "The Waste Lands Ordinances of 1897, 1899, 1900, and 1903."

In the matter of the lands commonly called or known as Ambagahamulayaya, situate in the village of Dewedda, in the Mahagalboda Egoda korale of the Hiriyala hatpattu of the Kurunegala District, in the North-Western Province, and of "The Waste Lands Ordinances of 1897, 1899, 1900, and 1903."

WHEREAS in pursuance of section 1 of the said Ordinances it was duly declared and notified on September 27, 1912, that if no claim to the lands commonly called or known as Ambagahamulayaya, situate in the village of Dewedda, in the Mahagalboda Egoda korale of the Hiriyala hatpattu of the Kurunegala District, in the North-Western Province, containing in extent 3 roods and 24 perches, and shown as lots G 982K17 and G 982K7 in preliminary plan 1,979 and in the annexed diagrams, was made to John Murray Davies, Special Officer appointed under section 28 of the said Ordinances, within the period of three months from the date specified in the said notice, such lands would be declared the property of the Crown, and dealt with on account of the Crown (vide Notice No. 4,542):

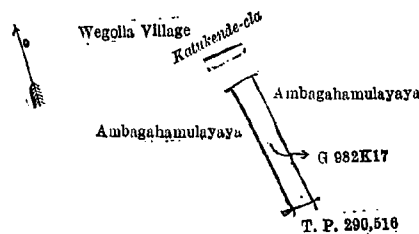
And whereas Lansakara Mudiyansele Nanhamy made claim thereto, and I, John Murray Davies, Special Officer appointed under section 28 of the said Ordinances, made due inquiry into such claim, and whereas the said claimant and I, with the consent of His Excellency the Governor, came to an agreement in writing dated February 17, 1913, concerning the said lands, under section 4, sub-section (1), of the said Ordinances, whereby it was agreed that the said claimant should be declared the purchaser of the said lands upon payment, on or before May 17, 1913, to the Government Agent at Kurunegala, or to the Settlement Officer, of a sum of Rupees Fourteen only (Rs. 14), as the purchase amount of the said lands, and whereas the said amount has been duly paid by the said claimant, he is hereby, in pursuance of the agreement afore-mentioned declared to be the purchaser of the said lands, as more fully described herein below.

Description of the Lands referred to.

The following lots situated in the village of Dewedda, in the Mahagalboda Egoda korale of the Hiriyala hatpattu of the Kurunegala District, in the North-Western Province, as described in the annexed diagrams:—

Lot.	Name of Land.	I.—Preliminary plan 1,979.	Extent, A. R. P.
G 982K17 ..	Ambagahamulayaya	0 0 21

and bounded as follows : on the north by the village limit of Wegolla (the Katukenda-ela) ; on the east by Ambagahamulayaya sold to Jayawardene Mudiyansele Appu Singho and another under the Waste Lands Ordinances ; on the south by T. P. 290,516 ; on the west by Ambagahamulayaya sold to Jayawardene Mudiyansele Kiri Naide under the Waste Lands Ordinances.



Surveyor-General's Office,
Colombo, December 4, 1914.

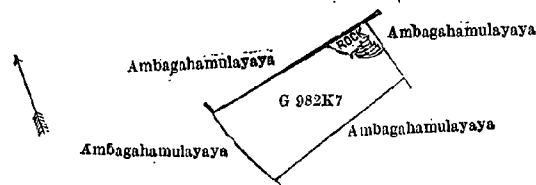
Scale of 4 Chains to an Inch

G. K. THORNHILL,
for Acting Surveyor-General.

II.—Preliminary plan 1,979.

Lot.	Name of Land.	Extent, A. R. P.
G 982K7	Ambagahamulayaya	0 3 3

and bounded as follows : on the north by Ambagahamulayaya sold to Jayawardene Mudiyansele Malhamy Veda Naide under the Waste Lands Ordinances ; on the east by Ambagahamulayaya sold to Jayawardene Mudiyansele Appu Naide under the Waste Lands Ordinances ; on the south by Ambagahamulayaya sold to Jayawardene Mudiyansele Appu Sinno and others under the Waste Lands Ordinances ; on the west by Ambagahamulayaya sold to Jayawardene Mudiyansele Malhamy Veda Naide under the Waste Lands Ordinances.



Surveyor-General's Office,
Colombo, December 4, 1914.

Scale of 4 Chains to an Inch.

G. K. THORNHILL,
for Acting Surveyor-General.

J. M. DAVIES,
Special Officer.

March 9, 1915.

Kurunegala S. O. No. 1,133.

Order under Section 4, Sub-section (1), of "The Waste Lands Ordinances of 1897, 1899, 1900, and 1903."

In the matter of the land commonly called or known as Ambagahamulayaya, situate in the village of Dewedda, in the Mahagalboda Egoda korale of the Hiriyala hatpattu of the Kurunegala District, in the North-Western Province, and of "The Waste Lands Ordinances of 1897, 1899, 1900, and 1903."

WHEREAS in pursuance of section 1 of the said Ordinances it was duly declared and notified on September 27, 1912, that if no claim to the land commonly called or known as Ambagahamulayaya, situate in the village of Dewedda, in the Mahagalboda Egoda korale of the Hiriyala hatpattu of the Kurunegala District, in the North-Western Province, containing in extent 3 acres 3 roods and 39 perches, and shown as lot G 982K in preliminary plan 1,979, and in the annexed diagram, was made to John Murray Davies, Special Officer appointed under section 28 of the said Ordinances, within the period of three months from the date specified in the said notice, such land would be declared the property of the Crown, and dealt with on account of the Crown (*vide* Notice No. 4,542) :

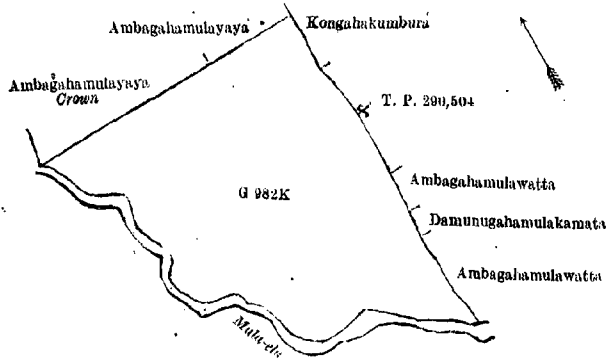
And whereas (1) Jayawardene Mudiyansele Sirimalhamy *alias* Sirimal Naide, (2) Weda Naidelage Bandihamy made claim thereto, and I, John Murray Davies, Special Officer appointed under section 28 of the said Ordinances, made due inquiry into such claim, and whereas the said claimants and I, with the consent of His Excellency the Governor, came to an agreement in writing dated February 17, 1913, concerning the said land, under section 4, sub-section (1), of the said Ordinances, whereby it was agreed that the said claimants should be declared the purchasers of the said land upon payment on or before May 17, 1913, to the Government Agent at Kurunegala, or to the Settlement Officer, of a sum of Rupees Sixty-four only (Rs. 64), as the purchase amount of the said land, and whereas the said amount has been duly paid by the said claimants, they are hereby, in pursuance of the agreement aforementioned, declared to be the purchasers of the said land, as more fully described herein below.

Description of the Land referred to.

The following lot situated in the village of Dewedda, in the Mahagalboda Egoda korale of the Hiriyala hatpattu of the Kurunegala District, in the North-Western Province, as described in the annexed diagram :—

Lot.	Name of Land.	Extent, A. R. P.
G 982K	Ambagahamulayaya	3 3 39

and bounded as follows : on the north by Ambagahamulayaya to be declared the property of the Crown under the Waste Lands Ordinances, Ambagahamulayaya sold to Jayawardene Mudiyansele Malhamy and others under the Waste Lands Ordinances ; on the east by Kongahakumbura claimed by Lansa Naidelage Ukku Naide and others (T. P. 290,504), Ambagahamulawatta claimed by Lansa Naidelage Ukku Naide, Damunugahamulakamata claimed by Lansa Naidelage Ukku Naide, Ambagahamulawatta claimed by Lansa Naidelage Ukku Naide ; on the south and west by Mala-ela.



Surveyor-General's Office,
Colombo, December 4, 1914.

Scale of 4 Chains to an Inch.

G. K. THORNHILL,
for Acting Surveyor-General.

March 9, 1915. J. M. DAVIES,
Special Officer.

Kurunegala S. O. No. 1,134.

Order under Section 4, Sub-section (1), of "The Waste Lands Ordinances of 1897, 1899, 1900, and 1903."

In the matter of the lands commonly called or known as Ambagahamulayaya, situate in the village of Dewedda, in the Mahagalboda Egoda korale of the Hiriyala hatpattu of the Kurunegala District, in the North-Western Province, and of "The Waste Lands Ordinances of 1897, 1899, 1900, and 1903."

WHEREAS in pursuance of section 1 of the said Ordinances it was duly declared and notified on September 27, 1912, that if no claim to the lands commonly called or known as Ambagahamulayaya, situate in the village of Dewedda, in the Mahagalboda Egoda korale of the Hiriyala hatpattu of the Kurunegala District, in the North-Western Province, containing in extent 2 roods and 31 perches, and shown as lots G 982K11 and G 982K12 in preliminary plan 1,979, and in the annexed diagram, was made to John Murray Davies, Special Officer appointed under section 28 of the said Ordinances, within the period of three months from the date specified in the said notice, such lands would be declared the property of the Crown, and dealt with on account of the Crown (*vide* Notice No. 4,542):

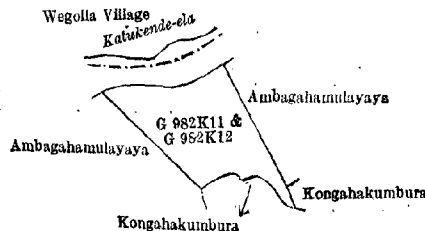
And whereas (1) Jayawardene Mudiyansele Utku Nachchire, (2) ditto Malhamy, (3) ditto Nanhamy, (4) ditto Aussdaya Naide made claim thereto, and I, John Murray Davies, Special Officer appointed under section 28 of the said Ordinances, made due inquiry into such claim, and whereas the said claimants and I, with the consent of His Excellency the Governor, came to an agreement in writing dated February 18, 1913, concerning the said lands, under section 4, sub-section (1), of the said Ordinances, whereby it was agreed that the said claimants should be declared the purchasers in the proportions of $\frac{1}{4}$ to the said 1st claimant and $\frac{3}{4}$ to the said 2nd, 3rd, and 4th claimants of the said lands upon payment, on or before May 17, 1913, to the Government Agent at Kurunegala, or to the Settlement Officer, of a sum of Rupees Twelve only (Rs. 12), as the purchase amount of the said lands, and whereas the said amount has been duly paid by the said claimants, they are hereby, in pursuance of the agreement afore-mentioned, declared to be the purchasers of the said land, as more fully described herein below, in the proportions of $\frac{1}{4}$ to the said 1st claimant and $\frac{3}{4}$ to the said 2nd, 3rd, and 4th claimants.

Descriptions of the Lands referred to.

The following lots situated in the village of Dewedda, in the Mahagalboda Egoda korale of the Hiriyala hatpattu of the Kurunegala District, in the North-Western Province, as described in the annexed diagram:—

Lot.	Name of Land.	Extent, A. R. P.
G 982K11	Ambagahamulayaya	0 1 36
G 982K12	Do.	0 0 35
		0 2 31

and bounded as follows: on the north by Katukenda-ela (the village limit of Wegolla); on the east by Ambagahamulayaya sold to Jayawardene Mudiyansele Malhamy Veda Naide under the Waste Lands Ordinances, Kongahakumbura claimed by Malla Veda Naide and others; on the south by Kongahakumbura claimed by Lansa Naidelage Utku Naide and others; on the west by Ambagahamulayaya sold to Jayawardene Mudiyansele Malhamy and others under the Waste Lands Ordinances.



Surveyor-General's Office,
Colombo, December 4, 1914.

Scale of 4 Chains to an Inch.

G. K. THORNHILL,
for Acting Surveyor-General.

March 9, 1915. J. M. DAVIES,
Special Officer.

Kurunegala S. O. No. 1,135.**Order under Section 4, Sub-section (1), of "The Waste Lands Ordinances of 1897, 1899, 1900, and 1903."**

In the matter of the land commonly called or known as Ambagahamulayaya, situate in the village of Dewedda, in the Mahagalboda Egoda korale of the Hiriyala hatpattu of the Kurunegala District, in the North-Western Province, and of "The Waste Lands Ordinances of 1897, 1899, 1900, and 1903."

WHEREAS in pursuance of section 1 of the said Ordinances it was duly declared and notified on September 27, 1912, that if no claim to the land commonly called or known as Ambagahamulayaya, situate in the village of Dewedda, in the Mahagalboda Egoda korale of the Hiriyala hatpattu of the Kurunegala District, in the North-Western Province, containing in extent 1 acre 3 roods and 30 perches, and shown as lot G 982K5 in preliminary plan 1,979, and in the annexed diagram, was made to John Murray Davies, Special Officer appointed under section 28 of the said Ordinances, within the period of three months from the date specified in the said notice, such land would be declared the property of the Crown, and dealt with on account of the Crown (*vide* Notice No. 4,542):

And whereas (1) Jayawardene Mudiyansele Appusingho, (2) ditto Mudalihamy, (3) ditto Tikiri Appu Veda Naide, made claim thereto, and I, John Murray Davies, Special Officer appointed under section 28 of the said Ordinances, made due inquiry into such claim, and whereas the said claimants and I, with the consent of His Excellency the Governor, came to an agreement in writing dated February 18, 1913, concerning the said land, under section 4, sub-section (1), of the said Ordinances, whereby it was agreed that the said claimants should be declared the purchasers of the said land upon payment, on or before May 17, 1913, to the Government Agent at Kurunegala, or to the Settlement Officer, of a sum of Rupees Thirty-one only (Rs. 31), as the purchase amount of the said land, and whereas the said amount has been duly paid by the said claimants, they are hereby, in pursuance of the agreement afore-mentioned, declared to be the purchasers of the said land, as more fully described herein below.

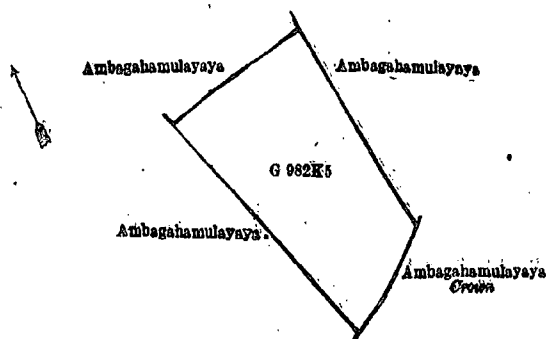
Description of the Land referred to.

The following lot situated in the village of Dewedda, in the Mahagalboda Egoda korale of the Hiriyala hatpattu of the Kurunegala District, in the North-Western Province, as described in the annexed diagram:—

Preliminary plan 1,979.

Lot.	Name of Land.	Extent, A. R. P.
G 982K5	Ambagahamulayaya	1 3 30

and bounded as follows: on the north by Ambagahamulayaya sold to Lansakara Mudiyansele Nanhamy under the Waste Lands Ordinances; on the east by Ambagahamulayaya sold to Jayawardene Mudiyansele Appu Naide under the Waste Lands Ordinances; on the south by Ambagahamulayaya to be declared the property of the Crown under the Waste Lands Ordinances; on the west by Ambagahamulayaya sold to Jayawardene Mudiyansele Malhamy Veda Naide under the Waste Lands Ordinances.



Surveyor-General's Office,
Colombo, December 4, 1914.

Scale of 4 Chains to an Inch.

G. K. THORNHILL,
for Acting Surveyor-General.

March 9, 1915.

J. M. DAVIES,
Special Officer.

Kurunegala S. O. No. 1,136.**Order under Section 4, Sub-section (1), of "The Waste Lands Ordinances of 1897, 1899, 1900, and 1903."**

In the matter of the land commonly called or known as Ambagahamulayaya, situate in the village of Dewedda, in the Mahagalboda Egoda korale of the Hiriyala hatpattu of the Kurunegala District, in the North-Western Province, and of "The Waste Lands Ordinances of 1897, 1899, 1900, and 1903."

WHEREAS in pursuance of section 1 of the said Ordinances it was duly declared and notified on September 27, 1912, that if no claim to the land commonly called or known as Ambagahamulayaya, situate in the village of Dewedda, in the Mahagalboda Egoda korale of the Hiriyala hatpattu of the Kurunegala District, in the North-Western Province, containing in extent 37 perches, and shown as lot G 982K14 in preliminary plan 1,979, and in the annexed diagram, was made to John Murray Davies, Special Officer appointed under section 28 of the said Ordinances, within the period of three months from the date specified in the said notice, such land would be declared the property of the Crown, and dealt with on account of the Crown (*vide* Notice No. 4,542):

And whereas Jayawardene Mudiyansele Sirimal Hamy *alias* Sirimal Naide made claim thereto, and I, John Murray Davies, Special Officer appointed under section 28 of the said Ordinances, made due inquiry into such claim, and whereas the said claimant and I, with the consent of His Excellency the Governor, came to an agreement in writing dated February 17, 1913, concerning the said land, under section 4, sub-section (1), of the said Ordinances, whereby it was agreed that the said claimant should be declared the purchaser of the said land upon payment on or before May 17, 1913, to the Government Agent at Kurunegala, or to the Settlement Officer, of a sum of Rupees Four only (Rs. 4), as the purchase amount of the said land, and whereas the said amount has been duly paid by the said claimant, he is hereby, in pursuance of the agreement aforementioned, declared to be the purchaser of the said land, as more fully described herein below.

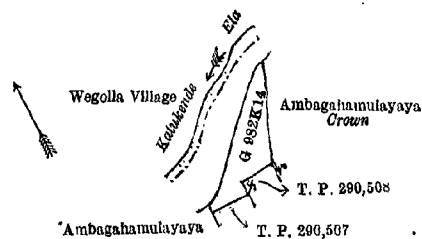
Description of the Land referred to.

The following lot situated in the village of Dewedda, in the Mahagalboda Egoda korale of the Hiriyala hatpattu of the Kurunegala District, in the North-Western Province, as described in the annexed diagram :—

Preliminary plan 1,979.

Lot.	Name of Land.	Extent, A. R. P.
G 982K14	Ambagahamulayaya	0 0 37

and bounded as follows : on the north by Katukenda-ela (the village limit of Wegolla) ; on the east by Ambagahamulayaya to be declared the property of the Crown under the Waste Lands Ordinances ; on the south by T. Ps. 290,508, 290,507 ; on the west by Ambagahamulayaya sold to Jayawardene Mudiyanseleage Malhamy, Veda Naide, under the Waste Lands Ordinances.



Surveyor-General's Office,
Colombo, December 4, 1914.

Scale of 4 Chains to an Inch.

G. K. THORNHILL,
for Acting Surveyor-General.

J. M. DAVIES,
Special Officer.

March 9, 1915.

Kurunegala S. O. No. 1,137.**Order under Section 4, Sub-section (1), of "The Waste Lands Ordinances of 1897, 1899, 1900, and 1903."**

In the matter of the land commonly called or known as Minipitiyahenyaya, situate in the village of Tittawelgala, in the Tittaweligandahaye korale of the Hiriyala hatpattu of the Kurunegala District, in the North-Western Province, and of "The Waste Lands Ordinances of 1897, 1899, 1900, and 1903."

WHEREAS in pursuance of section 1 of the said Ordinances it was duly declared and notified on November 29, 1912, that if no claim to the land commonly called or known as Minipitiyahenyaya, situate in the village of Tittawelgala, in the Tittaweligandahaye korale of the Hiriyala hatpattu of the Kurunegala District, in the North-Western Province, containing in extent 1 acre and 2 perches, and shown as lot A 900 I in preliminary plan 1,943, and in the annexed diagram, was made to John Murray Davies, Special Officer appointed under section 28 of the said Ordinances, within the period of three months from the date specified in the said notice, such land would be declared the property of the Crown, and dealt with on account of the Crown (*vide* Notice No. 4,645) :

And whereas Kunchi Lebbelage Ismail Lebbe, Vel-Vidane, made claim thereto, and John Murray Davies, Special Officer appointed under section 28 of the said Ordinances, made due inquiry into such claim, and whereas the said claimant and the said John Murray Davies, Special Officer, with the consent of His Excellency the Governor, came to an agreement in writing dated April 17, 1913, concerning the said land, under section 4, sub-section (1), of the said Ordinances, whereby it was agreed that Ahamadu Lebbelage Pakir Pichehe should be declared the purchaser of the said land upon payment on or before July 17, 1913, to the Government Agent of Kurunegala, or to the Settlement Officer, of a sum of Rupees Sixteen only (Rs. 16), as the purchase amount of the said land, and whereas the said amount has been duly paid by the said claimant the said Ahamadu Lebbelage Pakir Pichehe is hereby, in pursuance of the agreement afore-mentioned, declared to be the purchaser of the said land, as more fully described herein below.

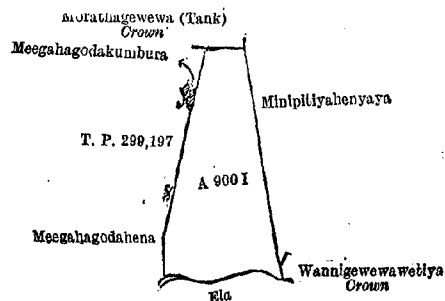
Description of the Land referred to.

The following lot situated in the village of Tittawelgala, in the Tittaweligandahaye korale of the Hiriyala hatpattu of the Kurunegala District, in the North-Western Province, as described in the annexed diagram :—

Preliminary plan 1,943.

Lot.	Name of Land.	Extent, A. R. P.
A 900 I	Minipitiyahenyaya	1 0 2

and bounded as follows : on the north by Morathagewewa (tank) to be declared the property of the Crown under the Waste Lands Ordinances ; on the east by Minipitiyahenyaya sold under the Waste Lands Ordinances, Wannigewewawetiya to be declared the property of the Crown under the Waste Lands Ordinances ; on the south by an ela ; on the west by Meegahagodahena sold by the Crown (T. P. 299,197), Meegahagodakumbura sold by the Crown.



Surveyor-General's Office,
Colombo, December 10, 1914.

Scale of 4 Chains to an Inch.

G. K. THORNHILL,
for Acting Surveyor-General.

N. A. HAMPTON,
Special Officer.

May 7, 1915.

Kurunegala S. O. No. 1,138.

Order under Section 4, Sub-section (1), of "The Waste Lands Ordinances of 1897, 1899, 1900, and 1903,"
declaring Lands to be Crown Property.

In the matter of the lands commonly called or known as Minipitiyahenaya (reservation), Bogahamulahenaya (path), ela (stream), situate in the village of Tittawelgala, in the Tittaweligandahaye korale of the Hiriyala hatpattu of the Kurunegala District, in the North-Western Province, and of "The Waste Lands Ordinances of 1897, 1899, 1900, and 1903."

WHEREAS in pursuance of section 1 of the said Ordinances it was duly notified on November 29, 1912, that if no claim to the lands commonly called or known as Minipitiyahenyaya (reservation), Bogahamulahenyaya (path), ela (stream), situate in the village of Tittawelgala, in the Tittaweligandahaye korale of the Hiriyala hatpattu of the Kurunegala District, in the North-Western Province, containing in extent 1 acre and 33 perches, and shown as lots A 900G, V 901AE, V 901U, in preliminary plan 1,943, as described in the annexed diagrams, was made to John Murray Davies, Special Officer appointed under section 28 of the said Ordinances, within the period of three months from the date specified in such notice, such lands would be declared the property of the Crown, and dealt with on account of the Crown (*vide* Notice No. 4,645):

And whereas (1) Kunchi Lebbelage Ismail Lebbe, Vel-Vidane, made claim to the said lot A 900G, and (2) Sinna Pulle Vidanelage Patumma, (3) Lekamalage Vena Hamidu, (4) Ratnahalawalage Dingahenaya, (5) Sayakkarage Constantinu Fernando, (6) Ahamadu Lebbelage Ismail Kanduru, (7) Rangadipattiyalage Pula Panikkiya, (8) Omeru Lebbelagelage Ibrahim Lebbe, (9) Meeru Lebbelage Kunji Umma, made claim to the said lots V 901AE and V 901U, and whereas the said 1st claimant by an agreement dated April 17, 1913, in consideration of (a) Pulalage Dinga being declared the purchaser of 1 acre more or less of lot A 900 now shown as lot A 900H on the same block survey preliminary plan for a sum of Rs. 16, (b) Ahamadu Lebbelalage Pakir Pichche being declared the purchaser of 1 acre more or less of lot A 900 now shown as lot A 900I on the same block survey preliminary plan for a sum of Rs. 16, (c) the said 1st claimant being declared the purchaser of 30 acres more or less of lot A 900 now shown as lot A 900 on the same block survey preliminary plan for a sum of Rs. 510, withdrew his claim to the above-mentioned lot A 900G, and whereas the said 2nd, 3rd, 4th, 5th, 6th, 7th, 8th, and 9th claimants by eight agreements all dated April 17, 1913, in consideration of their being declared the purchasers of $3\frac{1}{2}$ acres more or less, $1\frac{1}{2}$ acres more or less, $3\frac{1}{2}$ acres more or less, 5 acres more or less, 2 acres more or less, 2 acres more or less, $6\frac{1}{2}$ acres more or less, $1\frac{1}{2}$ acres more or less, respectively of lot V 901, now shown as lots V 901Z (V 901V and V 901AD), V 901AB, V 901AA, V 901Y, V 901W, V 901, and V 901AC, respectively, upon payment of Rs. 52, Rs. 24, Rs. 52, Rs. 80, Rs. 32, Rs. 32, Rs. 108, and Rs. 20, respectively, withdrew their claims to the above-mentioned lots V 901AE, V 901U, I, Norman Albert Hampton, Special Officer appointed under section 28 of the said Ordinances, under and by virtue of the powers vested in me in that behalf by section 4 of the said Ordinances, do hereby on May 7, 1915, order and declare under section 4, sub-section (1), of the said Ordinances, that the said lands, as more fully described herein below, are the property of the Crown.

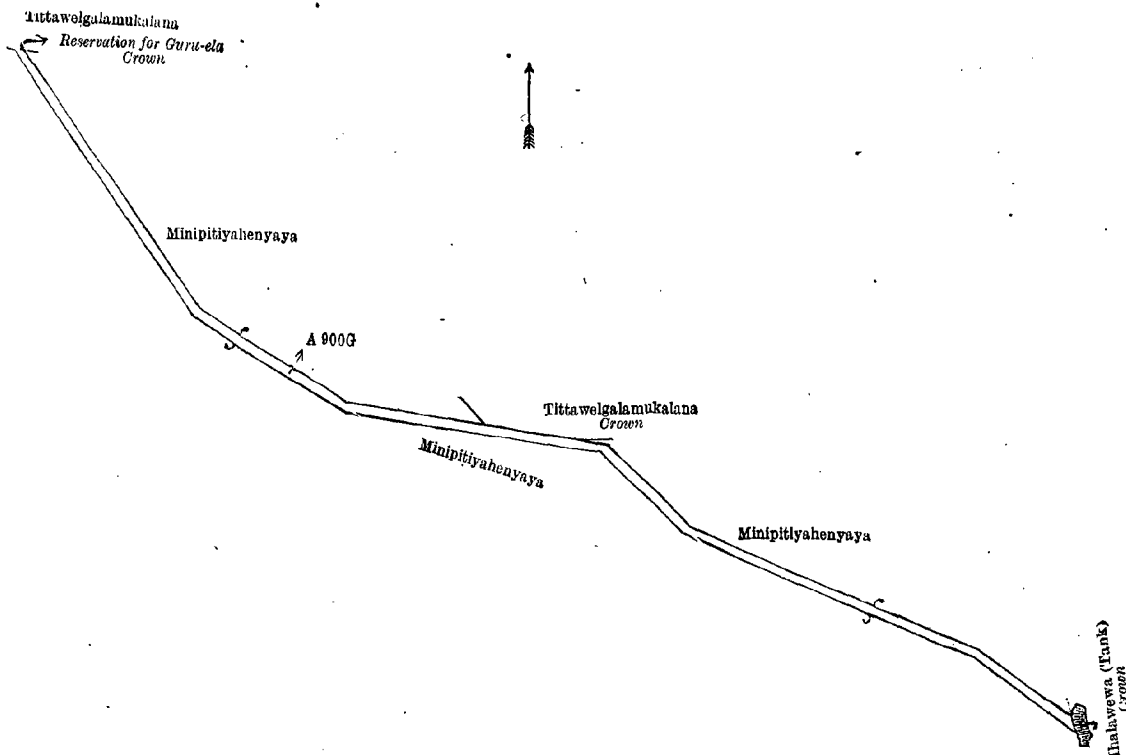
Description of the Lands referred to.

The following lots situated in the village of Tittawelgala, in the Tittaweligandahaye korale of the Hiriyala hatpattu of the Kurunegala District, in the North-Western Province, as described in the annexed diagrams:—

I.—Preliminary plan 1,943.

Lot.	Name of Land.	Extent, A. R. P.
A 900G	Minipitiyahenyaya (reservation)	0 2 9

and bounded as follows: on the north by Tittawelgalamukalana (reservation for Guru-ela) to be declared the property of the Crown under the Waste Lands Ordinances; Minipitiyahenyaya sold under the Waste Lands Ordinances, Tittawelgalamukalana to be declared the property of the Crown under the Waste Lands Ordinances, Minipitiyahenyaya sold under the Waste Lands Ordinances; on the east by Ihalawewa (tank) to be declared the property of the Crown under the Waste Lands Ordinances; on the south and west by Minipitiyahenyaya sold under the Waste Lands Ordinances.



Surveyor-General's Office,
Colombo, December 10, 1914.

Scale of 4 Chains to an Inch.

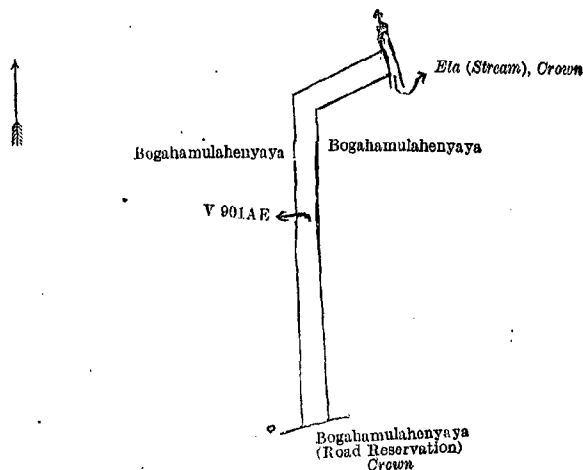
G. K. THORNHILL,
for Acting Surveyor-General.

D 3

II.—Preliminary plan 1,943.

Lot.	Name of Land.	Extent, A. R. P.
V 901AE	Bogahamulahenyaya (path)	0 1 31

and bounded as follows: on the north by Bogahamulahenyaya sold under the Waste Lands Ordinances; on the east by ela (stream) to be declared the property of the Crown under the Waste Lands Ordinances, Bogahamulahenyaya sold under the Waste Lands Ordinances; on the south by Bogahamulahenyaya (road reservation) to be declared the property of the Crown under the Waste Lands Ordinances; on the west by Bogahamulahenyaya sold under the Waste Lands Ordinances.



Surveyor-General's Office,
Colombo, December 10, 1914.

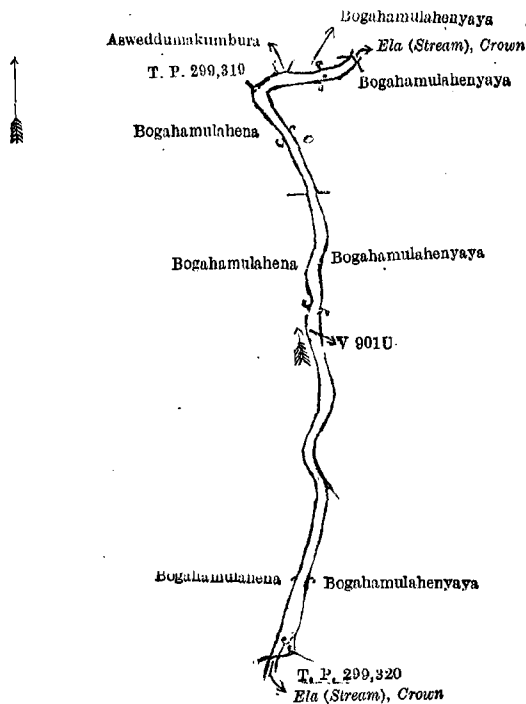
Scale of 4 Chains to an Inch.

G. K. THORNHILL,
for Acting Surveyor-General.

III.—Preliminary plan 1,943.

Lot.	Name of Land.	Extent, A. R. P.
V 901U	Ela (stream)	0 0 33

and bounded as follows: on the north by T. P. 299,319, Asweddumakumbura, private, Bogahamulahenyaya sold under the Waste Lands Ordinances, ela (stream) to be the property of the Crown under the Waste Lands Ordinances; on the east by Bogahamulahenyaya sold under the Waste Lands Ordinances; on the south by T. P. 299,320, ela (stream) to be declared the property of the Crown under the Waste Lands Ordinances; on the west by Bogahamulahenyaya sold under the Waste Lands Ordinances.



Surveyor-General's Office,
Colombo, December 10, 1914.

Scale of 4 Chains to an Inch.

G. K. THORNHILL,
for Acting Surveyor-General.

May 7, 1915.

N. A. HAMPTON,
Special Officer.

Kurunegala S. O. No. 1,139.**Order under Section 4, Sub-section (1), of "The Waste Lands Ordinances of 1897, 1899, 1900, and 1903."**

In the matter of the land commonly called or known as Siyambalagahamulahena, situate in the village of Konwewa, in the Mahagalboda Egoda korale of the Hiriyala hatpattu of the Kurunegala District, in the North-Western Province, and of "The Waste Lands Ordinances of 1897, 1899, 1900, and 1903."

WHEREAS in pursuance of section 1 of the said Ordinances it was duly declared and notified on October 4, 1912, that if no claim to the land commonly called or known as Siyambalagahamulahena, situate in the village of Konwewa, in the Mahagalboda Egoda korale of the Hiriyala hatpattu of the Kurunegala District, in the North-Western Province, containing in extent 2 roods, and shown as lot X 1000A1 in preliminary plan 2,003 and in the annexed diagram, was made to John Murray Davies, Special Officer appointed under section 28 of the said Ordinances, within the period of three months from the date specified in the said notice, such land would be declared the property of the Crown, and dealt with on account of the Crown (*vide* Notice No. 4,558):

And whereas Jayasundera Mudiyansele Dingiri Appu Vidanelage Appuhamy on behalf of Kawrallage Petanhamy made claim thereto, and John Murray Davies, Special Officer appointed under section 28 of the said Ordinances, made due inquiry into such claim, and whereas the said claimant and I, Norman Albert Hampton, Special Officer, with the consent of His Excellency the Governor, came to an agreement in writing dated May 4, 1915, concerning the said land, under section 4, sub-section (1), of the said Ordinances, whereby it was agreed that the said Kawrallage Petanhamy should be declared the purchaser of the said land upon payment to the Settlement Officer of a sum of Rupees Eight Only (Rs. 8), as the purchase amount of the said land, and whereas the said amount has been duly paid by the said claimant, the said Kawrallage Petanhamy is hereby, in pursuance of the agreement afore-mentioned, declared to be the purchaser of the said land, as more fully described herein below.

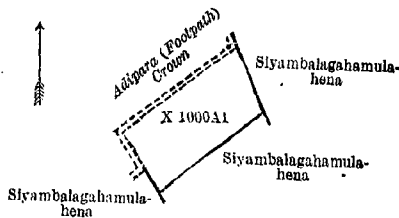
Description of the Land referred to.

The following lot situated in the village of Konwewa, in the Mahagalboda Egoda korale of the Hiriyala hatpattu of the Kurunegala District, in the North-Western Province, as described in the annexed diagram:—

Preliminary plan 2,003.

Lot.	Name of Land.	Extent, A. R. P.
X 1000A1	Siyambalagahamulahena	0 2 0

and bounded as follows: on the north by adipara (footpath) to be declared the property of the Crown under the Waste Lands Ordinances; on the east by Siyambalagahamulahena sold to Kiri Banda under the Waste Lands Ordinances; on the south by Siyambalagahamulahena sold to Kalu Menika under the Waste Lands Ordinances; on the west by Siyambalagahamulahena sold to Dissanayaka Mudiyansele Appuhamy Dissanayaka under the Waste Lands Ordinances, an adipara (footpath) to be declared the property of the Crown under the Waste Lands Ordinances.



Surveyor-General's Office,
Colombo, November 4, 1914.

Scale of 4 Chains to an Inch.

G. K. THORNHILL,
for Acting Surveyor-General.

May 24, 1915.
N. A. HAMPTON,
Special Officer.

Ratnapura S. O. No. 214.**Order under Section 4, Sub-section (1), of "The Waste Lands Ordinances of 1897, 1899, 1900, and 1903," admitting Lands to be Private Property.**

In the matter of the lands commonly called or known as Kekunagahagulana, Delagulana, Kekunagahagulana, situate in the village of Kiribatgala, in the Nawadun korale of the Ratnapura District, in the Province of Sabaragamuwa, and of "The Waste Lands Ordinances of 1897, 1899, 1900, and 1903."

WHEREAS in pursuance of section 1 of the said Ordinances it was duly notified on February 24, 1911, that if no claim to the lands commonly called or known as Kekunagahagulana, Delagulana, Kekunagahagulana, situate in the village of Kiribatgala, in the Nawadun korale of the Ratnapura District, in the Province of Sabaragamuwa, containing in extent 5 acres 1 rood and 16 perches, and shown as lots 26AA, 26AA1, 26AA2, 26AA3 in preliminary plan 26 and in the annexed diagram, was made to John George Fraser, Special Officer appointed under section 28 of the said Ordinances, within the period of three months from the date specified in such notice, such lands would be declared the property of the Crown, and dealt with on account of the Crown (*vide* Notice No. 3,994):

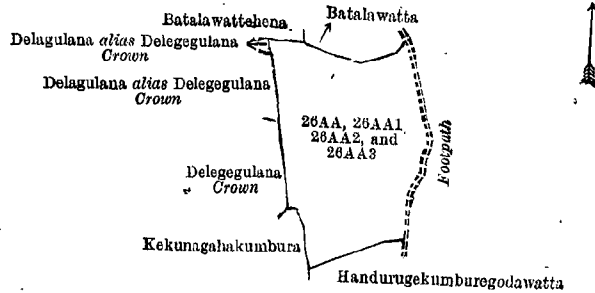
And whereas Kukul Korala Vidanelage Appuhamy made claim thereto, and Howard Orme Fox and Norman Albert Hampton, Special Officers appointed under section 28 of the Waste Lands Ordinances, made due inquiry into such claim, I, Howard Orme Fox, Special Officer, with the consent of His Excellency the Governor, do hereby admit the claim of the said claimant to the said lands, as more fully described herein below, under section 4, sub-section (1), of the said Ordinances.

Description of the Lands referred to.

The following lots situated in the village of Kiribatgala, in the Nawadun korale of the Ratnapura District, in the Province of Sabaragamuwa, as described in the annexed diagram:—

Lot.	Name of Land.	Extent, A. R. P.
26AA	Kekunagahagulana	2 3 2½
26AA1	Delagulana, Kekunagahagulana	2 2 6½
26AA2	Do.	0 0 6½
26AA3	Do.	0 0 0½
		5 1 16

and bounded as follows : on the north by Batalawattahena to be declared the property of Ratugamage Ratranhamy and another under the Waste Lands Ordinances, Batalawatta claimed by Ratugamage Ratranhamy ; on the east by a footpath ; on the south by Handurugekumburegodawatta claimed by Ratugamage Ratranhamy and others ; and on the west by Kekunagahakumbura claimed by Kukulkorlage Appuhamy, Delegegulana to be declared the property of the Crown under the Waste Lands Ordinances, Delagulana *alias* Delegegulana to be declared the property of the Crown under the Waste Lands Ordinances.



Surveyor-General's Office,
Colombo, September 21, 1914.

Scale of 8 Chains to an Inch.

G. K. THORNHILL,
for Acting Surveyor-General.

May 29, 1915.

H. O. FOX,
Special Officer.

Ratnapura S. O. No. 215.

Order under Section 4, Sub-section (1), of "The Waste Lands Ordinances of 1897, 1899, 1900, and 1903," admitting Land to be Private Property.

In the matter of the land commonly called or known as Helandahena and Mahaowitapanguwa, situate in the village of Kiribatgala, in the Nawadun korale of the Ratnapura District, in the Province of Sabaragamuwa, and of "The Waste Lands Ordinances of 1897, 1899, 1900, and 1903."

WHEREAS in pursuance of section 1 of the said Ordinances it was duly notified on February 24, 1911, that if no claim to the lands commonly called or known as Helandahena and Mahaowitapanguwa, situate in the village of Kiribatgala, in the Nawadun korale of the Ratnapura District, in the Province of Sabaragamuwa, containing in extent 3 acres and 3 roods, and shown as lot 29 I 5 in preliminary plan 26 and in the annexed diagram, was made to John George Fraser, Special Officer appointed under section 28 of the said Ordinances, within the period of three months from the date specified in such notice, such lands would be declared the property of Crown, and dealt with on account of the Crown (*vide* Notice No. 3,994) :

And whereas (1) Mahawita Vidanelage Dingirihamy, (2) ditto Mudalihamy made claim thereto, and Howard Orme Fox and Norman Albert Hampton, Special Officers appointed under section 28 of the said Ordinances, made due inquiry into such claim, and the said 1st claimant having died during the pendency of the inquiry his claim devolved on his heirs, viz., (1a) Palleratage Anonchi, (1b) Mahawita Vidanelage Rankira, (1c) ditto Madduma, (1d) ditto Nonna, (1e) ditto Dilo, (1f) ditto Punchinona of whom the last two were minors to represent whom the said Palleratage Anonchi has been appointed by the District Judge of Ratnapura, I, Howard Orme Fox, Special Officer appointed under section 28 of the said Ordinances, with the consent of His Excellency the Governor, do hereby admit the claim of the aforesaid (1a) to (1f) and 2nd claimants to the said land, as more fully described herein below, under section 4, sub-section (1), of the said Ordinances.

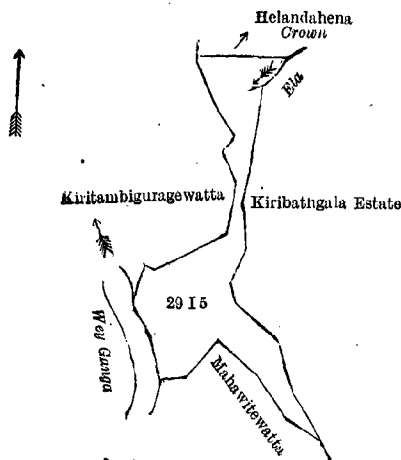
Description of the Land referred to.

The following lot situated in the village of Kiribatgala, in the Nawadun korale of the Ratnapura District, in the Province of Sabaragamuwa, as described in the annexed diagram :—

Preliminary plan 26.

Lot.	Name of Land.	Extent, A. R. P.
29 I 5	Helandahena, Mahaowitapanguwa	3 3 0

and bounded as follows : on the north by Helandahena to be declared the property of the Crown under the Waste Lands Ordinances ; on the east by an ela, Kiribatgala estate sold to Mr. P. D. G. Clarke ; on the south by Mahawitewatta claimed by Mahawita Vidanelage Kirihamy and others ; on the west by the Wey-ganga, Kiritambiguragewatta claimed by Silpa Berakarayalage Dingiri Hatangura and others.



Surveyor-General's Office,
Colombo, September 21, 1914.

Scale of 8 Chains to an Inch.

G. K. THORNHILL,
for Acting Surveyor-General.

May 29, 1915.

H. O. FOX,
Special Officer.

Ratnapura S. O. No. 216.**Order under Section 4, Sub-section (1), of "The Waste Lands Ordinances of 1897, 1899, 1900, and 1903," admitting Land to be Private Property.**

In the matter of the land commonly called or known as Peelagawahena, situate in the village of Kiribatgala, in the Nawadun korale of the Ratnapura District, in the Province of Sabaragamuwa, and of "The Waste Lands Ordinances of 1897, 1899, 1900, and 1903."

WHEREAS in pursuance of section 1 of the said Ordinances it was duly notified on February 24, 1911, that if no claim to the land commonly called or known as Peelagawahena, situate in the village of Kiribatgala, in the Nawadun korale of the Ratnapura District, in the Province of Sabaragamuwa, containing in extent 9 acres and 23 perches, and shown as lot 26S in preliminary plan 26, and in the annexed diagram, was made to John George Fraser, Special Officer appointed under section 28 of the said Ordinances, within the period of three months from the date specified in such notice, such land would be declared the property of Crown, and dealt with on account of the Crown (*vide* Notice No. 3,994):

And whereas Kudawahumpurage Badapissa made claim thereto, and I, Howard Orme Fox, Special Officer appointed under section 28 of the said Ordinances, made due inquiry into such claim, I, with the consent of His Excellency the Governor, do hereby admit the claim of the said claimant to the said land, as more fully described herein below, under section 4, sub-section (1), of the said Ordinances.

Description of the Land referred to.

The following lot situated in the village of Kiribatgala, in the Nawadun korale of the Ratnapura District, in the Province of Sabaragamuwa, as described in the annexed diagram:—

Lot.	Name of Land.	Preliminary plan 26.	Extent, A. R. P.
26S	Peelagawahena		9 0 23

and bounded as follows: on the north by Gallenehena claimed by Halige Adiliya and another; on the east by Kudawahumpuragewatta claimed by Kudawahumpurage Dingiriya and others, Kattadigewatta claimed by Kattadige Davith, Dombagahadeniyehena (private), Dombagahadeniya claimed by Kudawahumpurage Badapissa, Kudawahumpurawatta claimed by Kudawahumpurage Dingiriya, Dombagahadeniyehena (private); on the south by Kaluwadeniyehena to be declared the property of the Crown under the Waste Lands Ordinances; on the west by Lawanahena to be declared the property of the Crown under the Waste Lands Ordinances, Lawanahena to be declared the property of the Crown under the Waste Lands Ordinances, Horaketiyahena to be declared the property of Wallakkattu Mudiyansele Dingiri Mahatmaya under the Waste Lands Ordinances, Godellewatta claimed by K. Dingiriya, Kandekumbura claimed by ditto, and Godellewatta claimed by K. Adiriya.



Surveyor-General's Office,
Colombo, September 21, 1914.

Scale of 8 Chains to an Inch.

G. K. THORNHILL,
for Acting Surveyor-General.

May 29, 1915.

H. O. Fox,
Special Officer.

Order under Section 2 of "The Waste Lands Ordinances of 1897, 1899, 1900, and 1903," declaring Lands to be Crown Property.

In the matter of the lands commonly called and known as Ela (filled up land, part of Gangodawila canal), situate in the village of Gangodawila, in Palle pattu of Salpiti korale, in the Colombo District of the Western Province, and of "The Waste Lands Ordinances of 1897, 1899, 1900, and 1903."

THE notice required by section 1 of "The Waste Lands Ordinances of 1897, 1899, 1900, and 1903," having been duly published in manner prescribed by that section in respect of the above-named lands (*vide* Notice No. 5,501), and no claim having been made to the said lands or to any interest therein within the period of three months from the date specified in the said notice, I, Charles Valentine Brayne, Assistant Government Agent, Colombo and Negombo Districts, under and by virtue of the powers vested in me in that behalf by section 2 of the said Ordinances, do hereby on May 22, 1915, order and declare that the said land, as more fully described herein below, situate in the village of Gangodawila, in Palle pattu of Salpiti korale, in the Colombo District of the Western Province, and shown as lots 970 to 1014 and 1016 to 1018 in preliminary plan 14,367 and in the annexed diagrams, and containing in extent 1 acre and 30.65 perches, are the property of the Crown.

Description of the Lands referred to.

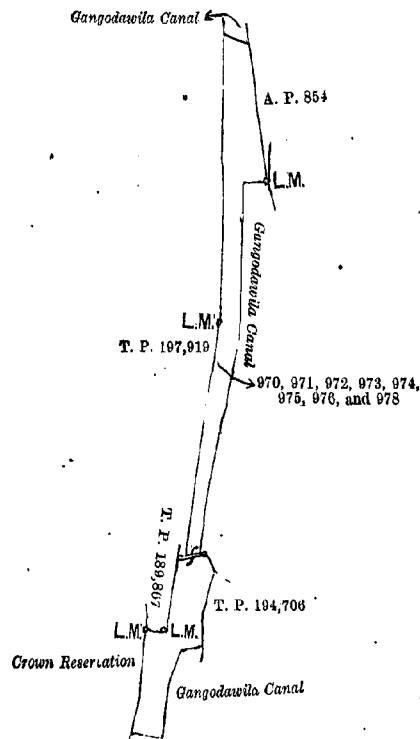
The following lots situated in the village of Gangodawila, in Palle pattu of Salpiti korale, in the Colombo District of the Western Province, as described in the annexed diagrams:—

PART I.

Preliminary plan 14,367.

Lot.	Name of Land.	Extent, A. R. P.
970	Ela (filled up land, part of Gangodawila canal)	0 0 5.25
971	Do. (do.)	0 0 6.50
972	Do. (do.)	0 0 5.50
973	Do. (do.)	0 0 4.75
974	Do. (do.)	0 0 4.25
975	Do. (do.)	0 0 3.62
976	Do. (do.)	0 0 4.00
978	Do. (do.)	0 0 5.50
		0 0 39.37

and bounded as follows: on the north-east by acquisition plan 854, Gangodawila canal, land depicted in title plan 194,706, and Gangodawila canal; on the south-east by Gangodawila canal; on the south-west by Crown reservation, land depicted in title plan 189,867, land depicted in title plan 197,919; and North-west by Gangodawila canal.



Surveyor-General's Office,
Colombo, October 20, 1914.

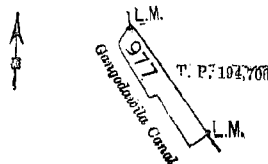
Scale of 2 Chains to an Inch.

C. R. LUNDIE,
for Acting Surveyor-General.

PART II.

Lot.	Name of Land.	Extent, A. R. P.
977	Ela (filled up land, part of Gangodawila canal)	0 0 6.87

and bounded as follows: on the north-east by land depicted in title plan 194,706; on the south-east, south-west, and north-west by Gangodawila canal.



Surveyor-General's Office,
Colombo, October 20, 1914.

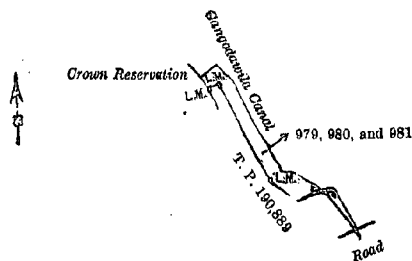
Scale of 2 Chains to an Inch.

C. R. LUNDIE,
for Acting Surveyor-General.

PART III.

Lot.	Name of Land.	Extent, A. R. P.
979	Ela (filled up land, part of Gangodawila canal)	0 0 2.00
980	Do. (do.)	0 0 3.62
981	Do. (do.)	0 0 0.75
		0 0 6.37

and bounded as follows: on the north and north-east by Gangodawila canal; on the south-east by a road; on the west and south-west by land depicted in title plan 190,889 and Crown reservation; and on the north-west by Gangodawila canal.



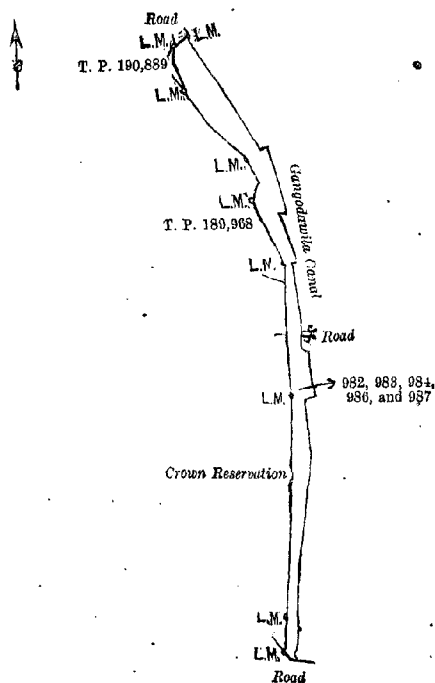
Surveyor-General's Office,
Colombo, October 20, 1914.

Scale of 2 Chains to an Inch.

C. R. LUNDIE,
for Acting Surveyor-General.

PART IV.			Extent, A. R. P.
Lot.	Name of Land.		
982	Ela (filled up land, part of Gangodawila canal)	..	0 0 5.37
983	Do. (do.)	..	0 0 1.00
984	Do. (do.)	..	0 0 7.00
986	Do. (do.)	..	0 0 10.50
987	Do. (do.)	..	0 0 2.25
			0 0 26.12

and bounded as follows: on the north north-east by Gangodawila canal; on the east by road and Gangodawila canal; on south by a road; on the west by Crown reservation, lands depicted in title plan 189,968; and on the north-west by land depicted in title plan 190,889 and a road.




Surveyor-General's Office,
Colombo, October 20, 1914.

Scale of 2 Chains to an Inch.

C. R. LUNDIE,
for Acting Surveyor-General.

PART V.			Extent, A. R. P.
Lot.	Name of Land.		
985	Ela (filled up land, part of Gangodawila canal)		0 0 0.50

and bounded as follows: on the north by Gangodawila canal; on the east by land depicted in title plan 194,706; on the south by a road; and on the west and north-west by Gangodawila canal.



Surveyor-General's Office,
Colombo, October 20, 1914.

Scale of 2 Chains to an Inch.

C. R. LUNDIE,
for Acting Surveyor-General.

And whereas (1) Liyana Patabendige Batchcho Appu, (2) Loku Yakdehige Balahamy made claim thereto, and Harry Chambers Toller, Special Officer appointed under section 28 of the said Ordinances, made due inquiry into such claim, and whereas the said claimants and the aforesaid Harry Chambers Toller, Special Officer, with the consent of His Excellency the Governor, came to an agreement in writing dated February 19, 1914, concerning the said land, under section 4, sub-section (1), of the said Ordinances, whereby it was agreed that the said claimants should be declared the purchasers of the said land upon payment to the Settlement Officer of a sum of Rupees Sixteen and Cents Eighty-five only (Rs. 16·85), as the purchase amount of the said land, and whereas the said amount has been paid by the said claimants, they are hereby, in pursuance of the agreement afore-mentioned, declared to be the purchasers of the said land, as more fully described herein below.

Description of the Land referred to.

The following lot situated in the village of Kudawellekele, in the Giruwa Pattu West of the Hambantota District, in the Southern Province, as described in the annexed diagram:—

Preliminary plan 303.

Lot.	Name of Land.	Extent, A. R. P.
18L	Arehena	2 0 37

and bounded as follows: on the north by a road, Gabadagehena sold under the Waste Lands Ordinances to Juwan Henedige Babehamy and others; on the east by Welikadehena sold under the Waste Lands Ordinances to Juwan Henedige Babehamy and others; on the south by Sinchagemandiya to be declared the property of the Crown under the Waste Lands Ordinances, Suriyagahawatta to be declared the property of the Crown under the Waste Lands Ordinances.



Surveyor-General's Office,
Colombo, December 21, 1914.

Scale of 4 Chains to an Inch.

G. K. THORNHILL,
for Acting Surveyor-General.

March 17, 1915. M. T. ARCHIBALD,
Special Officer.

Hambantota S. O No. 1,239.

Order under Section 4, Sub-section (1), of "The Waste Lands Ordinances of 1897, 1899, 1900, and 1903."

In the matter of the land commonly called or known as Gamagegalgodahena, situate in the village of Kudawellekele, in the West Giruwa pattu of the Hambantota District, in the Southern Province, and of "The Waste Lands Ordinances of 1897, 1899, 1900, and 1903."

WHEREAS in pursuance of section 1 of the said Ordinances it was duly declared and notified on June 19, 1914, that if no claim to the land commonly called or known as Gamagegalgodahena, situate in the village of Kudawellekele, in the West Giruwa pattu of the Hambantota District, in the Southern Province, containing in extent 1 acre and 37 square chains, and shown as lot 18H in preliminary plan 303, and in the annexed diagram, was made to Harry Chambers Toller, Special Officer appointed under section 28 of the said Ordinances, within the period of three months from the date specified in the said notice, such land would be declared the property of the Crown, and dealt with on account of the Crown (vide S. O. No. 4,895):

And whereas (1) Don Bastian Jayasinha, (2) Jayasin Manachchige Matheshamy made claim thereto, and Harry Chambers Toller, Special Officer appointed under section 28 of the said Ordinances, made due inquiry into such claim, and whereas the said claimants and the aforesaid Harry Chambers Toller, Special Officer, with the consent of His Excellency the Governor, came to an agreement in writing dated February 19, 1914, concerning the said land, under section 4, sub-section (1), of the said Ordinances, whereby it was agreed that the said claimants should be declared the purchasers of the said land upon payment to the Settlement Officer, of a sum of Rupees Eight and Cents Eighty only (Rs. 8·80), as the purchase amount of the said land, and whereas the said amount has been paid by the said claimants, they are hereby, in pursuance of the agreement aforementioned, declared to be the purchasers of the said land, as more fully described herein below.

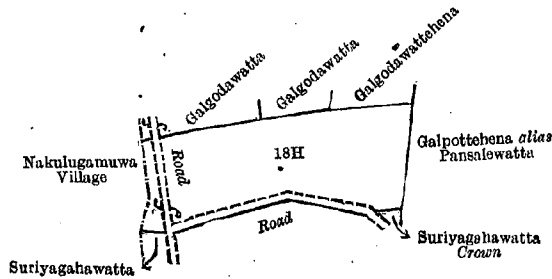
Description of the Land referred to.

The following lot situated in the village of Kudawellekele, in the West Giruwa pattu of the Hambantota District, in the Southern Province, as described in the annexed diagram.

Preliminary plan 303.

Lot.	Name of Land.	Extent, A. R. P.
18H	Gamagegalgodahena (Exclusive of the road running through the land.)	1 0 26

and bounded as follows: on the north by Galgodewatta claimed by Denagama Vitaranage Wattuhamy, Galgodawatta claimed by ditto, Galgodawattehena sold under the Waste Lands Ordinances to Denagama Vitaranage Sendris Appu and others; on the east by Galpottahena alias Pansalewatta claimed by Lokuhenedige Subehamy and others; on the south by Suriyagahawatta to be declared the property of the Crown under the Waste Lands Ordinances, a road, Suriyagahawatta claimed by Denagama Vitaranage Baban Appu and another; on the west by the village limit of Nakulugamuwa.



Surveyor-General's Office,
Colombo, December 21, 1914.

Scale of 4 Chains to an Inch.

G. K. THORNHILL,
for Acting Surveyor-General.

March 17, 1915. M. T. ARCHIBALD,
Special Officer.

Hambantota S. O. No. 1,240.

Order under Section 4, Sub-section (1), of "The Waste Lands Ordinances of 1897, 1899, 1900, and 1903."

In the matter of the lands commonly called or known as Galpottehena and Elakemehena, situate in the village of Kudawellekele, in the West Giruwa pattu of the Hambantota District, in the Southern Province, and of "The Waste Lands Ordinances of 1897, 1899, 1900, and 1903."

WHEREAS in pursuance of section 1 of the said Ordinances it was duly declared and notified on June 6, 1913, that if no claim to the lands commonly called or known as Galpottehena and Elakemehena, situate in the village of Kudawellekele, in the West Giruwa pattu of the Hambantota District, in the Southern Province, containing in extent 5 acres 3 roods and 7 perches, and shown as lots 18V and 18X in preliminary plan 303, and in the annexed diagram, was made to Harry Chambers Toller, Special Officer appointed under section 28 of the said Ordinances, within the period of three months from the date specified in the said notice, such lands would be declared the property of the Crown, and dealt with on account of the Crown (*vide* Notice No. 4,895):

And whereas (1) Hettihewage Don Dines, (2) Juwana Henedige Babehamy, (3) Denagama Vitaranage Mawalis, (4) Ratnaweerapatabendige Sadris, (5) Juwana Henedige Salohamy, (6) Koku Henedige Samel Appu, (7) ditto Davith Sinno, (8) Nilaweera Patabendige Nonis Appu, (9) Baduge Saris Appu, (10) Juwana Henedige Don Siman Appu made claim thereto, and Harry Chambers Toller, Special Officer appointed under section 28 of the said Ordinances, made due inquiry into such claim, and whereas the said claimants and the aforesaid Harry Chambers Toller, Special Officer, with consent of His Excellency the Governor, came to an agreement in writing dated February 19, 1914, concerning the said lands, under section 4, sub-section (1), of the said Ordinances, whereby it was agreed that the said claimants should be declared the purchasers of the said lands upon payment, on or before March 19, 1914, to the Assistant Government Surveyor at Hambantota, of a sum of Rupees Forty-three and Cents Forty-eight only (Rs. 43.48), as the purchase amount of the said lands, and whereas the said amount has been duly paid by the said claimants, they are hereby, in pursuance of the agreement aforementioned, declared to be the purchasers of the said lands, as more fully described in the following:

Description of the Lands referred to.

Following lots situated in the village of Kudawellekele, in the Giruwa Pattu West of the Hambantota District, in the Southern Province, as described in the annexed diagram:—

Name of Land.	Preliminary plan 303.	Extent, A. R. P.
Galpottehena	2 1 28
Elakemehena	3 1 19
		5 3 7

declared as follows: on the north by Walehena sold by the Crown under the Waste Lands Ordinances to Abeydeera-
Kudawellekele, on the east by the sea; on the south by the Elakemehena sold by the Crown under
the Waste Lands Ordinances to Koppu Henedige Endoris Appu and others; and on the west by Elekememoderahena
the Crown under the Waste Lands Ordinances to Abesin Wickramaratna Kodippili Arachchige Baba Nona, Kuda-
wellekele sold by the Crown under the Waste Lands Ordinances to Mutuwalage Wattuhamy.

Lot.
993
and be

[For Diagram see page 1207.]

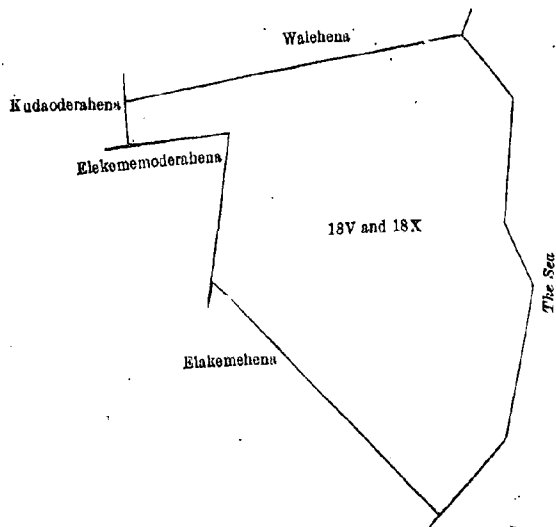
Hambantota S. O. No. 1,241.

Order under Section 4, Sub-section (1), of "The Waste Lands Ordinances of 1897, 1899, 1900, and 1903."

In the matter of the land commonly called or known as Elakememoderahena, situate in the village of Kudawellekele, in the West Giruwa pattu of the Hambantota District, in the Southern Province, and of "The Waste Lands Ordinances of 1897, 1899, 1900, and 1903."

WHEREAS in pursuance of section 1 of the said Ordinances it was duly declared and notified on June 6, 1913, that if no claim to the land commonly called or known as Elakememoderahena, situate in the village of Kudawellekele, in the West Giruwa pattu of the Hambantota District, in the Southern Province, containing in extent 2 acres 2 roods and 38 perches, and shown as lot 18W in preliminary plan 303, and in the annexed diagram, was made to Harry Chambers Toller, Special Officer appointed under section 28 of the said Ordinances, within the period of three months from the date specified in the said notice, such land would be declared the property of the Crown, and dealt with on account of the Crown (*vide* Notice No. 4,895):

And whereas Abesin Wickremaratne Kodippili Arachchige Baba Nona made claim thereto; and Harry Chambers Toller, Special Officer appointed under section 28 of the said Ordinances, made due inquiry into such claim, and whereas the said claimant and the aforesaid Harry Chambers Toller, Special Officer, with the consent of His Excellency the Governor,



Surveyor-General's Office,
Colombo, December 21, 1914.

Scale of 4 Chains to an Inch.

G. K. THORNHILL,
for Acting Surveyor-General.

M. T. ARCHIBALD,
Special Officer.

March 17, 1915.

came to an agreement in writing dated February 19, 1914, concerning the said land, under section 4, sub-section (1), of the said Ordinances, whereby it was agreed that the said claimant should be declared the purchaser of the said land upon payment, on or before March 19, 1914, to the Assistant Government Agent at Hambantota, of a sum of Rupees Twenty and Cents Sixty-five only (Rs. 20·65), as the purchase amount of the said land, and whereas the said amount has been duly paid by the said claimant, she is hereby, in pursuance of the agreement afore-mentioned, declared to be the purchaser of the said land, as more fully described herein below.

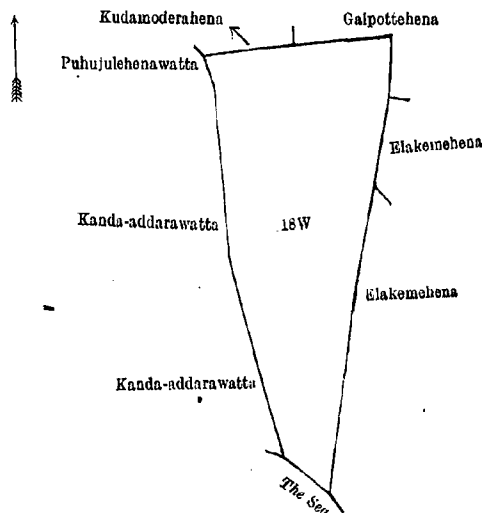
Description of the Land referred to.

The following lot situated in the village of Kudawellekele, in the Giruwa Pattu West of the Hambantota District, in the Southern Province, as described in the annexed diagram :—

Preliminary plan 303.

Lot.	Name of Land.	Extent, A. R.
18W	Elakememoderahena	2

and bounded as follows: on the north by Kudamoderahena sold under the Waste Lands Ordinances to the Special Commissioner, Galpottahena sold under the Waste Lands Ordinances to Hettihewage Don Dines and others and claimant by Elakemehena sold under the Waste Lands Ordinances to Hettihewage Don Dines and others, Elekemehe, concerning the Waste Lands Ordinances to Koppu Hennegedige Endoris Appu and others; on the south by the sea; on the east by Kanda-addarawatta claimed by Jayaweera Liyanapatabendige Sabehamy and others, Puhujulehena Government and others; on the west by Kanda-addarawatta claimed by Denagama Vitaranage Endoris Appu and others.



Surveyor-General's Office,
Colombo, December 21, 1914.

Scale of 4 Chains to an Inch.

G. K. THORNHILL,
for Acting Surveyor-General.

M. T. ARCHIBALD,
Special Officer.

March 17, 1915.

Hambantota S. O. No. 1,242.

Order under Section 4, Sub-section (1), of "The Waste Lands Ordinances of 1897, 1899, 1900, and 1903."

In the matter of the land commonly called or known as Elakemehena, situate in the village of Kudawellekele, in the West Giruwa pattu of the Hambantota District, in the Southern Province, and of "The Waste Lands Ordinances of 1897, 1899, 1900, and 1903."

WHEREAS in pursuance of section 1 of the said Ordinances it was duly declared and notified on June 6, 1913, that if no claim to the land commonly called or known as Elakemehena, situate in the village of Kudawellekele, in the West Giruwa pattu of the Hambantota District, in the Southern Province, containing in extent 2 acres 3 roods and 7 perches and shown as lot 18Y in preliminary plan 303, and in the annexed diagram, was made to Harry Chambers Toller, Special Officer appointed under section 28 of the said Ordinances, within the period of three months from the date specified in the said notice, such land would be declared the property of the Crown, and dealt with on account of the Crown (*vide* Notice No. 4,895):

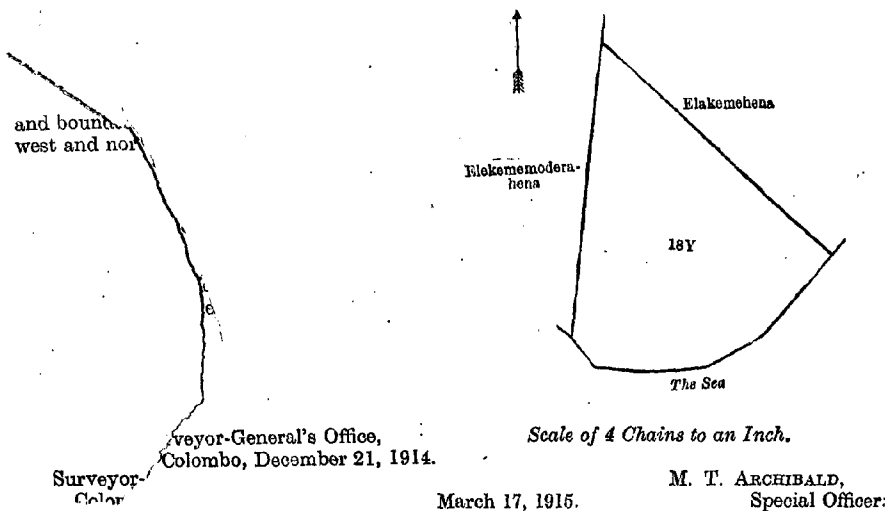
And whereas (1) Koppu Henneidige Endoris Appu, (2) ditto Don Andris, (3) Denagama Vitaranage Simanhamy, (4) ditto Deonis Appu made claim thereto, and Harry Chambers Toller, Special Officer appointed under section 28 of the said Ordinances, made due inquiry into such claim, and whereas the said claimants and the aforesaid Harry Chambers Toller, Special Officer, with the consent of His Excellency the Governor, came to an agreement in writing dated February 19, 1914, concerning the said land, under section 4, sub-section (1), of the said Ordinances, whereby it was agreed that the said claimants should be declared the purchasers of the said land upon payment to the Settlement Officer, of a sum of Rupees Twenty-one only (Rs. 21), as the purchase amount of the said land, and whereas the said amount has been paid by the said claimants, they are hereby, in pursuance of the agreement aforementioned, declared to be the purchasers of the said land, as more fully described herein below.

Description of the Land referred to.

The following lot situated in the village of Kudawellekele, in the Giruwa Pattu West of the Hambantota District, in the Southern Province, as described in the annexed diagram:—

Lot.	Name of Land.	Preliminary plan 303.	Extent, A. R. P.
18Y	Elakemehena		2 3 7

and bounded as follows: on the north and east by Elakemehena sold under the Waste Lands Ordinances to Hettihewage Don Dines and others; on the south by the sea; on the west by Elekememoderahena sold under the Waste Lands Ordinances to Abesin Wickremaratna Kodippili Arachchige Babanona.



G. K. THORNHILL,
for Acting Surveyor-General.

Surveyor-General's Office,
Colombo, December 21, 1914.

March 17, 1915.

Hambantota S. O. No. 1,243.

Order under Section 4, Sub-section (1), of "The Waste Lands Ordinances of 1897, 1899, 1900, and 1903."

In the matter of the land commonly called or known as Thanthirigehena, situate in the village of Kudawellekele, in the West Giruwa pattu of the Hambantota District, in the Southern Province, and of "The Waste Lands Ordinances of 1897, 1899, 1900, and 1903."

WHEREAS in pursuance of section 1 of the said Ordinances it was duly declared and notified on June 6, 1913, that if no claim to the land commonly called or known as Thanthirigehena, situate in the village of Kudawellekele, in the West Giruwa pattu of the Hambantota District, in the Southern Province, containing in extent 2 acres and 35 perches, and shown as lot 18G in preliminary plan 303 and in the annexed diagram, was made to Harry Chambers Toller, Special Officer appointed under section 28 of the said Ordinances, within the period of three months from the date specified in the said notice, such land would be declared the property of the Crown, and dealt with on account of the Crown (*vide* Notice No. 4,895):

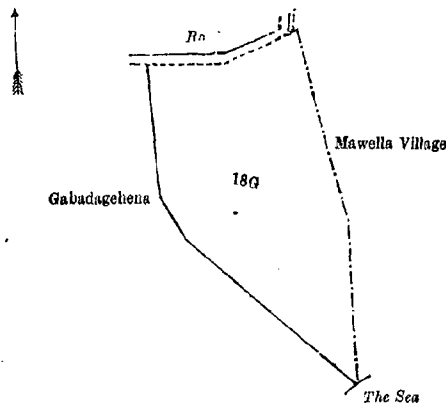
And whereas (1) Koku Henneidige Don Cornelis, (2) Sella Hewage Rodde Appu, (3) Galappatti Arachchige Konnamy, (4) ditto Lewishamy made claim thereto, and Harry Chambers Toller, Special Officer appointed under section 28 of the said Ordinances, made due inquiry into such claim, and whereas the said claimants and the aforesaid Harry Chambers Toller, Special Officer, with the consent of His Excellency the Governor, came to an agreement in writing dated February 19, 1914, concerning the said land, under section 4, sub-section (1), of the said Ordinances, whereby it was agreed that the said claimants should be declared the purchasers of the said land upon payment to the Settlement Officer, of a sum of Rupees Sixteen and Seventy-five cents only (Rs. 16 75), as the purchase amount of the said land, and whereas the said amount has been duly paid by the said claimants, they are hereby, in pursuance of the agreement aforementioned, declared to be the purchasers of the said land, as more fully described herein below.

Description of the Land referred to.

The following lot situated in the village of Kudawellekele, in the Giruwa Pattu West of the Hambantota District, in the Southern Province, as described in the annexed diagram :—

Lot.	Name of Land.	Preliminary plan 303.	Extent, A. R. P.
18G	Thanthirigehena	2 0 35

and bounded as follows : on the north by a road ; on the east by the village limit of Mawella ; on the south by the sea ; on the west by Gabadagehena sold under the Waste Lands Ordinances to Juwan Honnedige Babehami and others.



Surveyor-General's Office,
Colombo, December 21, 1914.

Scale of 4 Chains to an Inch.
M. T. ARCHIBALD,
Special Officer.
March 17, 1915.

G. K. THORNHILL,
for Acting Surveyor-General.

Kurunegala S. O No. 1,140.**Order under Section 4, Sub-section (1), of "The Waste Lands Ordinances of 1897, 1899, 1900, and 1903."**

In the matter of the land commonly called or known as Siyambalagahamulahena, situate in the village of Konwewa, in the Mahagalboda Egoda korale of the Hiriya hatpattu of the Kurunegala District, in the North-Western Province, and of "The Waste Lands Ordinances of 1897, 1899, 1900, and 1903."

WHEREAS in pursuance of section 1 of the said Ordinances it was duly declared and notified on October 4, 1912, that if no claim to the land commonly called or known as Siyambalagahamulahena, situate in the village of Konwewa, in the Mahagalboda Egoda korale of the Hiriya hatpattu of the Kurunegala District, in the North-Western Province, containing in extent 1 acre, and shown as lot X 1000AG in preliminary plan 2,003, and in the annexed diagram, was made to John Murray Davies, Special Officer appointed under section 28 of the said Ordinances, within the period of three months from the date specified in the said notice, such land would be declared the property of the Crown, and dealt with on account of the Crown (*vide* Notice No. 4,558) :

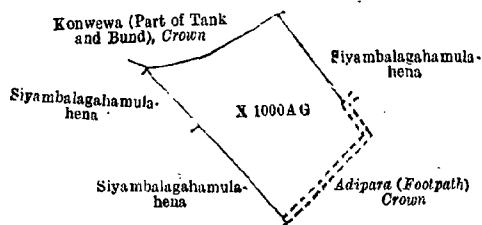
And whereas Kapuruhamillage Herathamy, on behalf of the minors (a) Jayasundera Mudiyansele Kalu Banda, (b) ditto Tikiri Banda, (c) ditto Kiri Banda, (d) ditto Punchi Banda made claim thereto, and I, John Murray Davies, Special Officer appointed under section 28 of the said Ordinances, made due inquiry into such claim, and whereas the said claimant and I, with the consent of His Excellency the Governor, came to an agreement in writing dated June 23, 1913, concerning the said land, under section 4, sub-section (1), of the said Ordinances, whereby it was agreed that the said minors (a) to (d) should be declared the purchasers of the said land upon payment on or before August 22, 1913, to the Government Agent of Kurunegala or to the Settlement Officer, of a sum of Rupees Sixteen only (Rs. 16), as the purchase amount of the said land, and whereas the said amount has been duly paid by the said claimant, the said minors (a) to (d) are hereby, in pursuance of the agreement aforementioned, declared to be the purchasers of the said land, as more fully described herein below.

Description of the Land referred to.

The following lot situated in the village of Konwewa, in the Mahagalboda Egoda korale of the Hiriya hatpattu of the Kurunegala District, in the North-Western Province, as described in the annexed diagram :—

Lot.	Name of Land.	Preliminary plan 2,003.	Extent, A. R. P.
X 1000AG	Siyambalagahamulahena	1 0 0

and bounded as follows : on the north by Konwewa (part of tank and bund) to be declared the property of the Crown under the Waste Lands Ordinances ; on the east by Siyambalagahamulahena sold to Punchi Hamy under the Waste Lands Ordinances, adipara (footpath) to be declared the property of the Crown under the Waste Lands Ordinances ; on the south by adipara (footpath) to be declared the property of the Crown under the Waste Lands Ordinances ; on the west by Siyambalagahamulahena sold to Appuhamy under the Waste Lands Ordinances, Siyambalagahamulahena sold to Yahapath Hamy under the Waste Lands Ordinances.



Surveyor-General's Office,
Colombo, November 4, 1914.

Scale of 4 Chains to an Inch.
J. M. DAVIES,
Special Officer.
January 11, 1915.

G. K. THORNHILL,
for Acting Surveyor-General.

Kurunegala S. O. No. 1,141.

Order under Section 4, Sub-section (1), of "The Waste Lands Ordinances of 1897, 1899, 1900, and 1903."

In the matter of the land commonly called or known as Siyambalagahamulahena, situate in the village of Konwewa, in the Mahagalboda Egoda korale of the Hiriyala hatpattu of the Kurunegala District, in the North-Western Province, and of "The Waste Lands Ordinances of 1897, 1899, 1900, and 1903."

WHEREAS in pursuance of section 1 of the said Ordinances it was duly declared and notified on October 4, 1912, that if no claim to the land commonly called or known as Siyambalagahamulahena, situate in the village of Konwewa, in the Mahagalboda Egoda korale of the Hiriyala hatpattu of the Kurunegala District, in the North-Western Province, containing in extent 1 rood and 20 perches, and shown as lot X 1000AN in preliminary plan 2,003, and in the annexed diagram, was made to John Murray Davies, Special Officer appointed under section 28 of the said Ordinances, within the period of three months from the date specified in the said notice, such land would be declared the property of the Crown, and dealt with on account of the Crown (*vide* Notice No. 4,558):

And whereas Jayasundara Mudiyansele Joseph Jayasundara on behalf of Ukku Banda Vedarallage Ukku Menika made claim thereto, and I, John Murray Davies, Special Officer appointed under section 28 of the said Ordinances, made due inquiry into such claim, and whereas the said Ukku Banda Vedarallage Ukku Menika and I, with the consent of His Excellency the Governor, came to an agreement in writing dated February 18, 1913, concerning the said land, under section 4, sub-section (1), of the said Ordinances, whereby it was agreed that the said claimant Ukku Banda Vedarallage Ukku Menika should be declared the purchaser of the said land upon payment, on or before April 18, 1913, to the Government Agent of Kurunegala, or to the Settlement Officer, of a sum of Rupees Six only (Rs. 6), as the purchase amount of the said land, and whereas the said amount has been duly paid by the said claimant Ukku Banda Vedarallage Ukku Menika, she is hereby, in pursuance of the agreement afore-mentioned, declared to be the purchaser of the said land, as more fully described herein below.

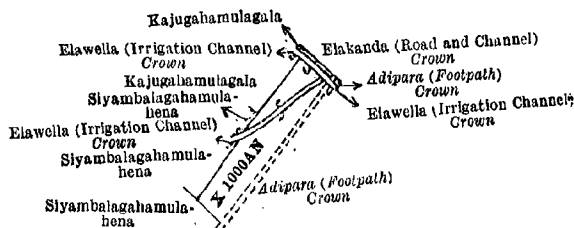
Description of the Land referred to.

The following lot situated in the village of Konwewa, in the Mahagalboda Egoda korale of the Hiriyala hatpattu of the Kurunegala District, in the North-Western Province, as described in the annexed diagram:—

Preliminary plan 2,003.

Lot.	Name of Land.	Extent, A. R. P.
X 1000AN	Siyambalagahamulahena (Exclusive of the irrigation channel passing through the land.)	0 1 20

and bounded as follows: on the north by Elakanda (road and channel) to be declared the property of the Crown under the Waste Lands Ordinances; on the east by an Adipara (footpath) to be declared the property of the Crown under the Waste Lands Ordinances, Elawella (irrigation channel) to be declared the property of the Crown under the Waste Lands Ordinances; on the south by Siyambalagahamulahena sold to Kahu Banda under the Waste Lands Ordinances; on the west by Siyambalagahamulahena sold to Punchi Banda under the Waste Lands Ordinances, Elawella (irrigation channel) to be declared the property of the Crown under the Waste Lands Ordinances, Siyambalagahamulahena sold to Punchi Banda under the Waste Lands Ordinances, Kajugahamulagala sold by the Crown, Elawella (irrigation channel) to be declared the property of the Crown under the Waste Lands Ordinances, Kajugahamulagala sold by the Crown.



Surveyor-General's Office,
Colombo, November 4, 1914.

Scale of 4 Chains to an Inch.

G. K. THORNHILL,
for Acting Surveyor-General.

January 11, 1915.

J. M. DAVIES,
Special Officer.

Kurunegala S. O. No. 1,142.

Order under Section 4, Sub-section (1), of "The Waste Lands Ordinances of 1897, 1899, 1900, and 1903."

In the matter of the land commonly called or known as Siyambalagahamulahena, situate in the village of Konwewa, in the Mahagalboda Egoda korale of the Hiriyala hatpattu of the Kurunegala District, in the North-Western Province, and of "The Waste Lands Ordinances of 1897, 1899, 1900, and 1903."

WHEREAS in pursuance of section 1 of the said Ordinances it was duly declared and notified on October 4, 1912, that if no claim to the land commonly called or known as Siyambalagahamulahena, situate in the village of Konwewa, in the Mahagalboda Egoda korale of the Hiriyala hatpattu of the Kurunegala District, in the North-Western Province, containing in extent 1 acre, and shown as lot X 1000AC in preliminary plan 2,003, and in the annexed diagram, was made to John Murray Davies, Special Officer appointed under section 28 of the said Ordinances, within the period of three months from the date specified in the said notice, such land would be declared the property of the Crown, and dealt with on account of the Crown (*vide* Notice No. 4,558):

And whereas Jayasiri Mudiyansele Punchirala made claim thereto, and I, John Murray Davies, Special Officer appointed under section 28 of the said Ordinances, made due inquiry into such claim, and whereas the said claimant and I, with the consent of His Excellency the Governor, came to an agreement in writing dated February 18, 1913, concerning the said land, under section 4, sub-section (1), of the said Ordinances, whereby it was agreed that the said claimant should be declared the purchaser of the said land upon payment, on or before May 18, 1913, to the Government Agent of Kurunegala or to the Settlement Officer, of a sum of Rupees Sixteen only (Rs. 16), as the purchase amount of the said land, and whereas the said amount has been duly paid by the said claimant, he is hereby, in pursuance of the agreement afore-mentioned, declared to be the purchaser of the said land, as more fully described herein below.

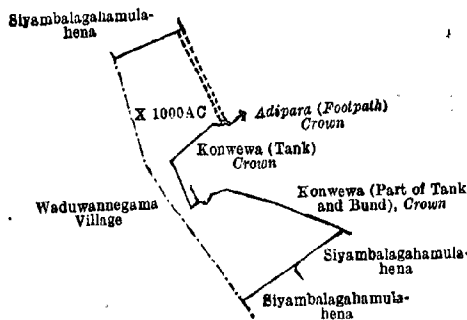
Description of the Land referred to.

The following lot situated in the village of Konwewa, in the Mahagalboda Egoda korale of the Hiriyala hatpattu of the Kurunegala District, in the North-Western Province, as described in the annexed diagram:—

Preliminary plan 2,003.

Lot.	Name of Land.	Extent, A. R. P.
X 1000AC	Siyambalagahamulahena	1 0 0

and bounded as follows: on the north by Siyambalagahamulahena sold to Dingiri Banda under the Waste Lands Ordinances; on the east by an Adipara (footpath) to be declared the property of the Crown under the Waste Lands Ordinances, Konwewa (tank) to be declared the property of the Crown under the Waste Lands Ordinances, Konwewa (part of tank and bund) to be declared the property of the Crown under the Waste Lands Ordinances; on the south by Siyambalagahamulahena sold to Yahapath Hemy under the Waste Lands Ordinances, Siyambalagahamulahena sold to Mudalihamy under the Waste Lands Ordinances; on the west by the village limit of Waduwannegama.



Surveyor-General's Office,
Colombo, November 4, 1914.

Scale of 4 Chains to an Inch

G. K. THORNHILL,
for Acting Surveyor-General.

J. M. DAVIES,
Special Officer.

January 11, 1915.

Kurunegala S. O. No. 1,143.

Order under Section 4, Sub-section (1), of "The Waste Lands Ordinances of 1897, 1899, 1900, and 1903."

In the matter of the land commonly called or known as Siyambalagahamulahena, situate in the village of Konwewa, in the Mahagalboda Egoda korale of the Hiriyala hatpattu of the Kurunegala District, in the North-Western Province, and of "The Waste Lands Ordinances of 1897, 1899, 1900, and 1903."

WHEREAS in pursuance of section 1 of the said Ordinances it was duly declared and notified on October 4, 1912, that if no claim to the land commonly called or known as Siyambalagahamulahena, situate in the village of Konwewa, in the Mahagalboda Egoda korale of the Hiriyala hatpattu of the Kurunegala District, in the North-Western Province, containing in extent 1 acre, and shown as lot X 1000AJ in preliminary plan 2,003, and in the annexed diagram, was made to John Murray Davies, Special Officer appointed under section 28 of the said Ordinances, within the period of three months from the date specified in the said notice such land would be declared the property of the Crown, and dealt with on account of the Crown (*vide* Notice No. 4,558):

And whereas Jayasiri Mudiyansele Kalu Menika made claim thereto, and I, John Murray Davies, Special Officer appointed under section 28 of the said Ordinances, made due inquiry into such claim, and whereas the said claimant and I, with the consent of His Excellency the Governor, came to an agreement in writing dated February 18, 1913, concerning the said land, under section 4, sub-section (1), of the said Ordinances, whereby it was agreed that the said claimant should be declared the purchaser of the said land upon payment on or before May 18, 1913, to the Government Agent of Kurunegala or to the Settlement Officer, of a sum of Rupees Sixteen only (Rs. 16), as the purchase amount of the said land, and whereas the said amount has been duly paid by the said claimant, he is hereby, in pursuance of the agreement aforementioned, declared to be the purchaser of the said land, as more fully described herein below.

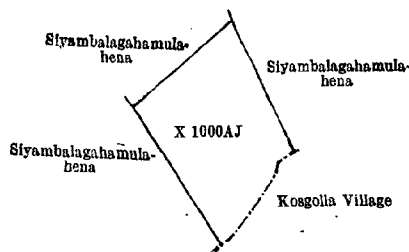
Description of the Land referred to.

The following lot situated in the village of Konwewa, in the Mahagalboda Egoda korale of the Hiriyala hatpattu of the Kurunegala District, in the North-Western Province, as described in the annexed diagram:—

Preliminary plan 2,003.

Lot.	Name of Land.	Extent, A. R. P.
X 1000AJ	Siyambalagahamulahena	1 0 0

and bounded as follows: on the north by Siyambalagahamulahena sold to Petanhamy under the Waste Lands Ordinances; on the east by Siyambalagahamulahena sold to Kiri Banda under the Waste Lands Ordinances; on the south by the village limit of Kosgolla; on the west by Siyambalagahamulahena sold to Appuhamy Dissanayaka under the Waste Lands Ordinances.



Surveyor-General's Office,
Colombo, November 4, 1914.

Scale of 4 Chains to an Inch.

G. K. THORNHILL,
for Acting Surveyor-General.

J. M. DAVIES,
Special Officer.

January 11, 1915.

Kurunegala S. O. No. 1,144.

Order under Section 4, Sub-section (1), of "The Waste Lands Ordinances of 1897, 1899, 1900, and 1903."

In the matter of the land commonly called or known as Siyambalagahamulahena, situate in the village of Konwewa, in the Mahagalboda Egoda korale of the Hiriyala hatpattu of the Kurunegala District, in the North-Western Province, and of "The Waste Lands Ordinances of 1897, 1899, 1900, and 1903."

WHEREAS in pursuance of section 1 of the said Ordinances it was duly declared and notified on October 4, 1912, that if no claim to the land commonly called or known as Siyambalagahamulahena, situate in the village of Konwewa, in the Mahagalboda Egoda korale of the Hiriyala hatpattu of the Kurunegala District, in the North-Western Province, containing in extent 1 acre and 2 roods, and shown as lot X 1000AL in preliminary plan 2,003, and in the annexed diagram, was made to John Murray Davies, Special Officer appointed under section 28 of the said Ordinances, within the period of three months from the date specified in the said notice, such land would be declared the property of the Crown, and dealt with on account of the Crown (*vide* Notice No. 4,558):

And whereas Herat Mudiyansele Kalu Banda (*ex-Arachchi*) made claim thereto, and I, John Murray Davies, Special Officer appointed under section 28 of the said Ordinances, made due inquiry into such claim, and whereas the said claimant and I, with the consent of His Excellency the Governor, came to an agreement in writing dated February 18, 1913, concerning the said land, under section 4, sub-section (1), of the said Ordinances, whereby it was agreed that the said claimant should be declared the purchaser of the said land upon payment, on or before May 18, 1913, to the Government Agent of Kurunegala, or to the Settlement Officer, of a sum of Rupees Twenty-eight only (Rs. 28), as the purchase amount of the said land, and whereas the said amount has been duly paid by the said claimant, he is hereby, in pursuance of the agreement aforementioned, declared to be the purchaser of the said land, as more fully described herein below.

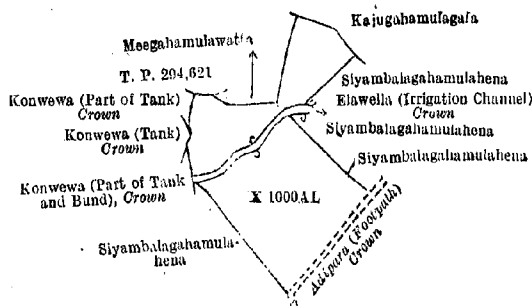
Description of the Land referred to.

The following lot situated in the village of Konwewa, in the Mahagalboda Egoda korale of the Hiriyala hatpattu of the Kurunegala District, in the North-Western Province, as described in the annexed diagram:—

Preliminary plan 2,003.

Lot.	Name of Land.	Extent, A. R. P.
X 1000AL	Siyambalagahamulahena (Exclusive of the irrigation channel passing through the land.)	1 2 0

and bounded as follows: on the north by T. P. 204,621, Meegahamulawatta (private), Kajugahamulagala sold by the Crown; on the east by Siyambalagahamulahena sold to Punchi Banda under the Waste Lands Ordinances, Siyambalagahamulahena sold to Punchi Banda under the Waste Lands Ordinances, Siyambalagahamulahena sold to Ukku Menika under the Waste Lands Ordinances, Adipara (footpath) to be declared the property of the Crown under the Waste Lands Ordinances; on the south by Adipara (footpath) to be declared the property of the Crown under the Waste Lands Ordinances, Siyambalagahamulahena sold to Punchihamy under the Waste Lands Ordinances; and on the west by Konwewa (part of tank and bund) to be declared the property of the Crown under the Waste Lands Ordinances, Konwewa (tank) to be declared the property of the Crown under the Waste Lands Ordinances, Konwewa (part of tank) to be declared the property of the Crown under the Waste Lands Ordinances.



Surveyor-General's Office,
Colombo, November 4, 1914.

Scale of 4 Chains to an Inch.

G. K. THORNHILL,
for Acting Surveyor-General.

January 11, 1915.
J. M. DAVIES,
Special Officer.

Kurunegala S. O. No. 1,145.

Order under Section 4, Sub-section (1), of "The Waste Lands Ordinances of 1897, 1899, 1900, and 1903."

In the matter of the land commonly called or known as Siyambalagahamulahena, situate in the village of Konwewa, in the Mahagalboda Egoda korale of the Hiriyala hatpattu of the Kurunegala District, in the North-Western Province, and of "The Waste Lands Ordinances of 1897, 1899, 1900, and 1903."

WHEREAS in pursuance of section 1 of the said Ordinances it was duly declared and notified on October 4, 1912, that if no claim to the land commonly called or known as Siyambalagahamulahena, situate in the village of Konwewa, in the Mahagalboda Egoda korale of the Hiriyala hatpattu of the Kurunegala District, in the North-Western Province, containing in extent 1 acre, and shown as lot X 1000AF in preliminary plan 2,003, and in the annexed diagram, was made to John Murray Davies, Special Officer appointed under section 28 of the said Ordinances, within the period of three months from the date specified in the said notice, such land would be declared the property of the Crown, and dealt with on account of the Crown (*vide* Notice No. 4,558):

And whereas Jayasiri Mudiyansele Kiri Bandalage Appuhamy made claim thereto, and I, John Murray Davies, Special Officer appointed under section 28 of the said Ordinances, made due inquiry into such claim, and whereas the said claimant and I, with the consent of His Excellency the Governor, came to an agreement in writing dated February 18, 1913, concerning the said land, under section 4, sub-section (1), of the said Ordinances, whereby it was agreed that the said claimant should be declared the purchaser of the said land upon payment, on or before May 18, 1913, to the Government Agent of Kurunegala, or to the Settlement Officer, of a sum of Rupees Sixteen only (Rs. 16), as the purchase amount of the said land, and whereas the said amount has been duly paid by the said claimant, he is hereby, in pursuance of the agreement aforementioned, declared to be the purchaser of the said land, as more fully described herein below.

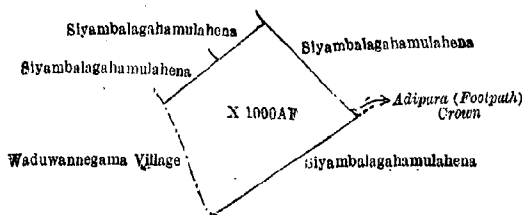
Description of the Land referred to.

The following lot situated in the village of Konwewa, in the Mahagalboda Egoda korale of the Hiriya hatpattu of the Kurunegala District, in the North-Western Province, as described in the annexed diagram:—

Preliminary plan 2,003.

Lot.	Name of Land.	Extent, A. R. P.
X 1000AF	Siyambalagahamulahena	1 0 0

and bounded as follows: on the north by Siyambalagahamulahena sold to Mudalihamy under the Waste Lands Ordinances; Siyambalagahamulahena sold to Yahapath Hamy under the Waste Lands Ordinances; on the east by Siyambalagahamulahena sold to Kalu Banda and others under the Waste Lands Ordinances, Adipara (footpath) to be declared the property of the Crown under the Waste Lands Ordinances; on the south by Siyambalagahamulahena sold to Appuhamy Dissanayaka under the Waste Lands Ordinances; on the west by the village limit of Waduwanagama.



Surveyor-General's Office,
Colombo, November 4, 1914.

Scale of 4 Chains to an Inch.

G. K. THORNHILL,
for Acting Surveyor-General.

January 11, 1915.
J. M. DAVIES,
Special Officer.

Kurunegala S. O. No. 1,146.**Order under Section 4, Sub-section (1), of "The Waste Lands Ordinances of 1897, 1899, 1900, and 1903."**

In the matter of the land commonly called or known as Siyambalagahamulahena, situate in the village of Konwewa, in the Mahagalboda Egoda korale of the Hiriya hatpattu of the Kurunegala District, in the North-Western Province, and of "The Waste Lands Ordinances of 1897, 1899, 1900, and 1903."

WHEREAS in pursuance of section 1 of the said Ordinances it was duly declared and notified on October 4, 1912, that if no claim to the land commonly called or known as Siyambalagahamulahena, situate in the village of Konwewa, in the Mahagalboda Egoda korale of the Hiriya hatpattu of the Kurunegala District, in the North-Western Province, containing in extent 1 acre, and shown as lot X 1000AH in preliminary plan 2,003, and in the annexed diagram, was made to John Murray Davies, Special Officer appointed under section 28 of the said Ordinances, within the period of three months from the date specified in the said notice, such land would be declared the property of the Crown, and dealt with on account of the Crown (*vide* Notice No. 4,558):

And whereas Undiyarallage Punchihamy made claim thereto, and John Murray Davies, Special Officer appointed under section 28 of the said Ordinances, made due inquiry into such claim, and whereas the said claimant and I, with the consent of His Excellency the Governor, came to an agreement in writing dated February 18, 1913, concerning the said land, under section 4, sub-section (1), of the said Ordinances, whereby it was agreed that the said claimant should be declared the purchaser of the said land upon payment, on or before May 18, 1913, to the Government Agent of Kurunegala, or to the Settlement Officer, of a sum of Rupees Sixteen only (Rs. 16), as the purchase amount of the said land, and whereas the said amount has been duly paid by the said claimant, he is hereby, in pursuance of the agreement aforementioned, declared to be the purchaser of the said land, as more fully described herein below.

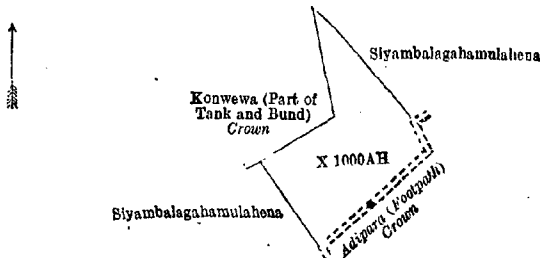
Description of the Land referred to.

The following lot situated in the village of Konwewa, in the Mahagalboda Egoda korale of the Hiriya hatpattu of the Kurunegala District, in the North-Western Province, as described in the annexed diagram:—

Preliminary plan 2,003.

Lot.	Name of Land.	Extent, A. R. P.
X 1000AH	Siyambalagahamulahena	1 0 0

and bounded as follows: on the north by Siyambalagahamulahena sold to Kalu Banda under the Waste Lands Ordinances; on the east by Adipara (footpath) to be declared the property of the Crown under the Waste Lands Ordinances; on the south by Adipara (footpath) to be declared the property of the Crown under the Waste Lands Ordinances, Siyambalagahamulahena sold to Kiri Banda and others under the Waste Lands Ordinances; on the west by Konwewa (part of tank and bund) to be declared the property of the Crown under the Waste Lands Ordinances.



Surveyor-General's Office,
Colombo, November 4, 1914.

Scale of 4 Chains to an Inch.

G. K. THORNHILL,
for Acting Surveyor-General.

January 11, 1915.
J. M. DAVIES,
Special Officer.

Kurunegala S. O. No. 1,147.**Order under Section 4, Sub-section (1), of "The Waste Lands Ordinances of 1897, 1899, 1900, and 1903."**

In the matter of the land commonly called or known as Siyambalagahamulahena, situate in the village of Konwewa, in the Mahagalboda Egoda korale of the Hiriyala hatpattu of the Kurunegala District, in the North-Western Province, and of "The Waste Lands Ordinances of 1897, 1899, 1900, and 1903."

WHEREAS in pursuance of section 1 of the said Ordinances it was duly declared and notified on October 4, 1912, that if no claim to the land commonly called or known as Siyambalagahamulahena, situate in the village of Konwewa, in the Mahagalboda Egoda korale of the Hiriyala hatpattu of the Kurunegala District, in the North-Western Province, containing in extent 1 rood and 20 perches, and shown as lot X 1000AM in preliminary plan 2,003, and in the annexed diagram, was made to John Murray Davies, Special Officer appointed under section 23 of the said Ordinances, within the period of three months from the date specified in the said notice, such land would be declared the property of the Crown, and dealt with on account of the Crown (*vide* Notice No. 4,558):

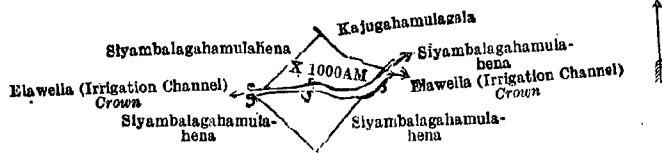
And whereas Jayasiri Mudiyansele Hetuhamilage Pinchi Banda made claim thereto, and I, John Murray Davies, Special Officer appointed under section 23 of the said Ordinances, made due inquiry into such claim, and whereas the said claimant and I, with the consent of His Excellency the Governor, came to an agreement in writing dated February 18, 1913, concerning the said land, under section 4, sub-section (1), of the said Ordinances, whereby it was agreed that the said claimant should be declared the purchaser of the said land upon payment, on or before April 18, 1913, to the Government Agent of Kurunegala or to the Settlement Officer, of a sum of Rupees Six only (Rs. 6), as the purchase amount of the said land, and whereas the said amount has been duly paid by the said claimant, he is hereby, in pursuance of the agreement aforementioned, declared to be the purchaser of the said land, as more fully described herein below.

Description of the Land referred to.

The following lot situated in the village of Konwewa, in the Mahagalboda Egoda korale of the Hiriyala hatpattu of the Kurunegala District, in the North-Western Province, as described in the annexed diagram:—

Lot.	Name of Land.	Extent, A. R. P.
X 1000AM	Siyambalagahamulahena (Exclusive of the channel running through the lot.)	0 1 20

and bounded as follows: on the north by Elawela (irrigation channel) to be declared the property of the Crown under the Waste Lands Ordinances, Siyambalagahamulahena sold to Kalu Banda under the Waste Lands Ordinances, Kajugahamulagala sold by the Crown; on the east by Siyambalagahamulahena sold to Ukkumenika under the Waste Lands Ordinances, Elawela (irrigation channel) to be declared the property of the Crown under the Waste Lands Ordinances, Siyambalagahamulahena sold to Ukkumenika under the Waste Lands Ordinances; on the south by Siyambalagahamulahena sold to Ukkumenika under the Waste Lands Ordinances, Siyambalagahamulahena sold to Kalubanda under the Waste Lands Ordinances; on the west by Siyambalagahamulahena sold to Kalubanda under the Waste Lands Ordinances.



Surveyor-General's Office,
Colombo, November 4, 1914.

Scale of 4 Chains to an Inch.

G. K. THORNHILL,
for Acting Surveyor-General.

January 11, 1915.

J. M. DAVIES,
Special Officer.

Kurunegala S. O. No. 1,148.**Order under Section 4, Sub-section (1), of "The Waste Lands Ordinances of 1897, 1899, 1900, and 1903."**

In the matter of the land commonly called or known as Siyambalagahamulahena, situate in the village of Konwewa, in the Mahagalboda Egoda korale of the Hiriyala hatpattu of the Kurunegala District, in the North-Western Province, and of "The Waste Lands Ordinances of 1897, 1899, 1900, and 1903."

WHEREAS in pursuance of section 1 of the said Ordinances it was duly declared and notified on October 4, 1912, that if no claim to the land commonly called or known as Siyambalagahamulahena, situate in the village of Konwewa, in the Mahagalboda Egoda korale of the Hiriyala hatpattu of the Kurunegala District, in the North-Western Province, containing in extent 1 rood, and shown as lot X 1000AE in preliminary plan 2,003, and in the annexed diagram was made to John Murray Davies, Special Officer appointed under section 23 of the said Ordinances, within the period of three months from the date specified in the said notice, such land would be declared the property of the Crown, and dealt with on account of the Crown (*vide* Notice No. 4,558):

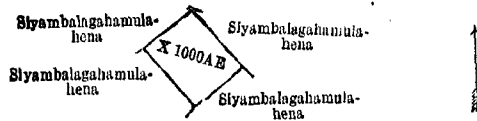
And whereas Jayasiri Mudiyansele Kiri Bandalage Yahapath Hamy made claim thereto, and I, John Murray Davies, Special Officer appointed under section 23 of the said Ordinances, made due inquiry into such claim, and whereas the said claimant and I, with the consent of His Excellency the Governor, came to an agreement in writing dated February 18, 1913, concerning the said land, under section 4, sub-section (1), of the said Ordinances, whereby it was agreed that the said claimant should be declared the purchaser of the said land upon payment, on or before May 18, 1913, to the Government Agent of Kurunegala, or to the Settlement Officer, of a sum of Rupees Four only (Rs. 4), as the purchase amount of the said land, and whereas the said amount has been duly paid by the said claimant, he is hereby, in pursuance of the agreement aforementioned, declared to be the purchaser of the said land, as more fully described herein below.

Description of the Land referred to.

The following lot situated in the village of Konwewa, in the Mahagalboda Egoda korale of the Hiriyala hatpattu of the Kurunegala District, in the North-Western Province, as described in the annexed diagram:—

Lot.	Name of Land.	Extent, A. R. P.
X 1000AE	Siyambalagahamulahena	0 1 0

and bounded as follows : on the north by Siyambalagahamulahena sold to Punchirala under the Waste Lands Ordinances ; on the east by Siyambalagahamulahena sold to Kalu Banda and others under the Waste Lands Ordinances ; on the south by Siyambalagahamulahena sold to Appuhamy under the Waste Lands Ordinances ; and on the west by Siyambalagahamulahena sold to Mudali Hamy under the Waste Lands Ordinances.



Surveyor-General's Office,
Colombo, November 4, 1914.

Scale of 4 Chains to an Inch.

January 11, 1915.

J. M. DAVIES,

Special Officer.

G. K. THORNHILL,
for Acting Surveyor-General.

Kurunegala S. O. No. 1,149.

Order under Section 4, Sub-section (1), of "The Waste Lands Ordinances of 1897, 1899, 1900, and 1903."

In the matter of the land commonly called or known as Siyambalagahamulahena, situate in the village of Konwewa, in the Mahagalboda Egoda korale of the Hiriyala hatpattu of the Kurunegala District, in the North-Western Province, and of "The Waste Lands Ordinances of 1897, 1899, 1900, and 1903."

WHEREAS in pursuance of section 1 of the said Ordinances it was duly declared and notified on October 4, 1912, that if no claim to the land commonly called or known as Siyambalagahamulahena, situate in the village of Konwewa, in the Mahagalboda Egoda korale of the Hiriyala hatpattu of the Kurunegala District, in the North-Western Province, containing in extent 1 rood, and shown as lot X 1000AD in preliminary plan 2,003, and in the annexed diagram, was made to John Murray Davies, Special Officer appointed under section 28 of the said Ordinances, within the period of three months from the date specified in the said notice, such land would be declared the property of the Crown, and dealt with on account of the Crown (*vide* Notice No. 4,558) :

And whereas Jayasiri Mudiyansele Kiri Bandalage Mudali Hamy made claim thereto, and I, John Murray Davies, Special Officer appointed under section 28 of the said Ordinances, made due inquiry into such claim, and whereas the said claimant and I, with the consent of His Excellency the Governor, came to an agreement in writing dated February 18, 1913, concerning the said land, under section 4, sub-section (1), of the said Ordinances, whereby it was agreed that the said claimant should be declared the purchaser of the said land upon payment, on or before May 18, 1913, to the Government Agent of Kurunegala, or to the Settlement Officer, of a sum of Rupees Four only (Rs. 4), as the purchase amount of the said land, and whereas the said amount has been duly paid by the said claimant, he is hereby, in pursuance of the agreement aforementioned, declared to be the purchaser of the said land, as more fully described herein below.

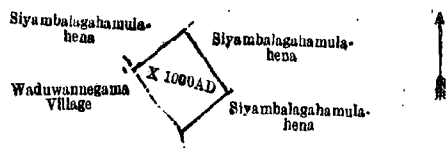
Description of the Land referred to.

The following lot situated in the village of Konwewa, in the Mahagalboda Egoda korale of the Hiriyala hatpattu of the Kurunegala District, in the North-Western Province, as described in the annexed diagram :—

Preliminary plan 2,003.

Lot.	Name of Land.	Extent, A. R. P.
X 1000AD	Siyambalagahamulahena	0 1 0

and bounded as follows : on the north by Siyambalagahamulahena sold to Punchirala under the Waste Lands Ordinances ; on the east by Siyambalagahamulahena sold to Yabapath Hamy under the Waste Lands Ordinances ; on the south by Siyambalagahamulahena sold to Appuhamy under the Waste Lands Ordinances ; and on the west by the village limit of Waduwanegama.



Surveyor-General's Office,
Colombo, November 4, 1914.

Scale of 4 Chains to an Inch.

January 11, 1915.

J. M. DAVIES,

Special Officer.

G. K. THORNHILL,
for Acting Surveyor-General.

Kurunegala S. O. No. 1,150.

Order under Section 4, Sub-section (1), of "The Waste Lands Ordinances of 1897, 1899, 1900, and 1903."

In the matter of the land commonly called or known as Siyambalagahamulahena, situate in the village of Konwewa, in the Mahagalboda Egoda korale of the Hiriyala hatpattu of the Kurunegala District, in the North-Western Province, and of "The Waste Lands Ordinances of 1897, 1899, 1900, and 1903."

WHEREAS in pursuance of section 1 of the said Ordinances it was duly declared and notified on October 4, 1912, that if no claim to the land commonly called or known as Siyambalagahamulahena, situate in the village of Konwewa, in the Mahagalboda Egoda korale of the Hiriyala hatpattu of the Kurunegala District, in the North-Western Province, containing in extent 2 acres, and shown as lot X 1000 in preliminary plan 2,003, and in the annexed diagram, was made to John Murray Davies, Special Officer appointed under section 28 of the said Ordinances, within the period of three months from the date specified in the said notice, such land would be declared the property of the Crown, and dealt with on account of the Crown (*vide* Notice No. 4,558) :

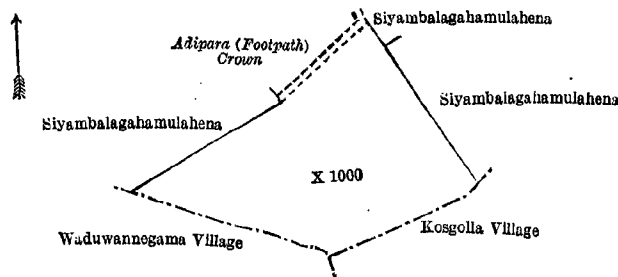
And whereas Dissanayaka Mudiyansele Appuhamy Dissanayaka made claim thereto, and I, John Murray Davies, Special Officer appointed under section 28 of the said Ordinances, made due inquiry into such claim, and whereas the said claimant and I, with the consent of His Excellency the Governor, came to an agreement in writing dated February 18, 1913, concerning the said land, under section 4, sub-section (1), of the said Ordinances, whereby it was agreed that the said claimant should be declared the purchaser of the said land upon payment, on or before May 18, 1913, to the Government Agent of Kurunegala, or to the Settlement Officer, of a sum of Rupees Thirty-two only (Rs. 32), as the purchase amount of the said land, and whereas the said amount has been duly paid by the said claimant, he is hereby, in pursuance of the agreement aforementioned, declared to be the purchaser of the said land, as more fully described herein below.

Description of the Land referred to.

The following lot situated in the village of Konwewa, in the Mahagalboda Egoda korale of the Hiriyala hatpattu of the Kurunegala District, in the North-Western Province, as described in the annexed diagram :—

Lot.	Name of Land.	Extent, A. R. P.
X 1000	Siyambalagahamulahena	2 0 0

and bounded as follows : on the north by an Adipara (a footpath) to be declared the property of the Crown under the Waste Lands Ordinances ; on the east by Siyambalagahamulahena sold to Petanhamy under the Waste Lands Ordinances, Siyambalagahamulahena sold to Kalu Menika under the Waste Lands Ordinances ; on the south by the village limit of Kosgolla, the village limit of Waduwannegama ; on the west by Siyambalagahamulahena sold to Appuhamy under the Waste Lands Ordinances.



Surveyor-General's Office,
Colombo, November 4, 1914.

Scale of 4 Chains to an Inch.

G. K. THORNHILL,
for Acting Surveyor-General.

January 11, 1915. J. M. DAVIES,
Special Officer.

Kurunegala S. O. No. 1,151.**Order under Section 4, Sub-section (1), of "The Waste Lands Ordinances of 1897, 1899, 1900, and 1903."**

In the matter of the land commonly called or known as Siyambalagahamulahena, situate in the village of Konwewa, in the Mahagalboda Egoda korale of the Hiriyala hatpattu of the Kurunegala District, in the North-Western Province, and of "The Waste Lands Ordinances of 1897, 1899, 1900, and 1903."

WHEREAS in pursuance of section 1 of the said Ordinances it was duly declared and notified on October 4, 1912, that if no claim to the land commonly called or known as Siyambalagahamulahena, situate in the village of Konwewa, in the Mahagalboda Egoda korale of the Hiriyala hatpattu of the Kurunegala District, in the North-Western Province, containing in extent 1 acre and 2 roods, and shown as lot X 1000AQ in preliminary plan 2,003, and in the annexed diagram, was made to John Murray Davies, Special Officer appointed under section 28 of the said Ordinances, within the period of three months from the date specified in the said notice, such land would be declared the property of the Crown, and dealt with on account of the Crown (*vide* Notice No. 4,558) :

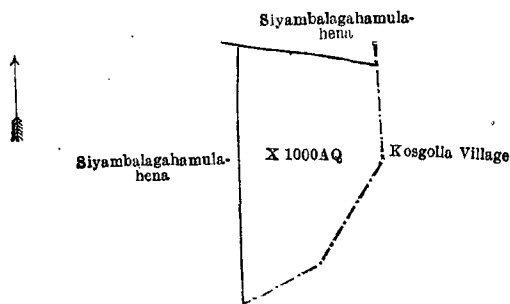
And whereas Jayasiri Mudiyansele Ranhamy made claim thereto, and I, John Murray Davies, Special Officer appointed under section 28 of the said Ordinances, made due inquiry into such claim, and whereas the said claimant and I, with the consent of His Excellency the Governor, came to an agreement in writing dated February 18, 1913, concerning the said land, under section 4, sub-section (1), of the said Ordinances, whereby it was agreed that the said claimant should be declared the purchaser of the said land upon payment, on or before May 18, 1913, to the Government Agent of Kurunegala, or to the Settlement Officer, of a sum of Rupees Twenty-four only (Rs. 24), as the purchase amount of the said land, and whereas the said amount has been duly paid by the said claimant, he is hereby, in pursuance of the agreement aforementioned, declared to be the purchaser of the said land, as more fully described herein below.

Description of the Land referred to.

The following lot situated in the village of Konwewa, in the Mahagalboda Egoda korale of the Hiriyala hatpattu of the Kurunegala District, in the North-Western Province, as described in the annexed diagram :—

Lot.	Name of Land.	Extent, A. R. P.
X 1000AQ	Siyambalagahamulahena	1 2 0

and bounded as follows : on the north by Siyambalagahamulahena sold to Menikrala under the Waste Lands Ordinances ; on the east and south by the village limit of Kosgolla ; on the west by Siyambalagahamulahena sold to Kiribanda under the Waste Lands Ordinances.



Surveyor-General's Office,
Colombo, November 4, 1914.

Scale of 4 Chains to an Inch.

G. K. THORNHILL,
for Acting Surveyor-General.

January 11, 1915. J. M. DAVIES,
Special Officer.

Kurunegala S. O. No. 1,152.

Order under Section 4, Sub-section (1), of "The Waste Lands Ordinances of 1897, 1899, 1900, and 1903."

In the matter of the land commonly called or known as Siyambalagahamulahena, situate in the village of Konwewa, in the Mahagalboda Egoda korale of the Hiriyala hatpattu of the Kurunegala District, in the North-Western Province, and of "The Waste Lands Ordinances of 1897, 1899, 1900, and 1903."

WHEREAS in pursuance of section 1 of the said Ordinances it was duly declared and notified on October 4, 1912, that if no claim to the land commonly called or known as Siyambalagahamulahena, situate in the village of Konwewa, in the Mahagalboda Egoda korale of the Hiriyala hatpattu of the Kurunegala District, in the North-Western Province, containing in extent 1 acre and 2 roods, and shown as lot X 1000AP in preliminary plan 2,003, and in the annexed diagram, was made to John Murray Davies, Special Officer appointed under section 28 of the said Ordinances, within the period of three months from the date specified in the said notice, such land would be declared the property of the Crown, and dealt with on account of the Crown (*vide* Notice No. 4,558):

And whereas Jayasiri Mudiyansele Menikrala made claim thereto, and I, John Murray Davies, Special Officer appointed under section 28 of the said Ordinances, made due inquiry into such claim, and whereas the said claimant and I, with the consent of His Excellency the Governor, came to an agreement in writing dated February 18, 1913, concerning the said land, under section 4, sub-section (1), of the said Ordinances, whereby it was agreed that the said claimant should be declared the purchaser of the said land upon payment, on or before May 18, 1913, to the Government Agent of Kurunegala or to the Settlement Officer, of a sum of Rupees Twenty-four only (Rs. 24), as the purchase amount of the said land, and whereas the said amount has been duly paid by the said claimant, he is hereby, in pursuance of the agreement aforementioned, declared to be the purchaser of the said land, as more fully described herein below.

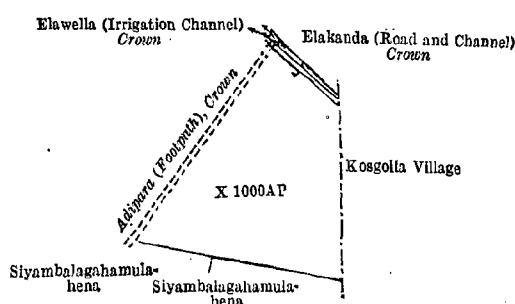
Description of the Land referred to.

The following lot situated in the village of Konwewa, in the Mahagalboda Egoda korale of the Hiriyala hatpattu of the Kurunegala District, in the North-Western Province, as described in the annexed diagram:—

Lot.	Name of Land.	Preliminary plan 2,003.		
		Extent, A. B. P.		
X 1000AP	Siyambalagahamulahena	1	2	0

(Exclusive of the irrigation channel passing through the land.)

and bounded as follows: on the north by Elawella (irrigation channel) to be declared the property of the Crown under the Waste Lands Ordinances, Adipara (footpath) to be declared to be property of the Crown under the Waste Lands Ordinances, Elakanda (road and channel) to be declared the property of the Crown under the Waste Lands Ordinances; on the east by the village limit of Kosgolla; on the south by Siyambalagahamulahena sold to Ranhamy under the Waste Lands Ordinances, Siyambalagahamulahena sold to Kiri Banda under the Waste Lands Ordinances; and on the west by a Adipara (footpath) to be declared the property of the Crown under the Waste Lands Ordinances.



Surveyor-General's Office,
Colombo, November 4, 1914.

Scale of 4 Chains to an Inch.

G. K. THORNHILL,
for Acting Surveyor-General.

January 11, 1915.

J. M. DAVIES,
Special Officer.

Kurunegala S. O. No. 1,153.

Order under Section 4, Sub-section (1), of "The Waste Lands Ordinances of 1897, 1899, 1900, and 1903,"
declaring Land to be Crown Property.

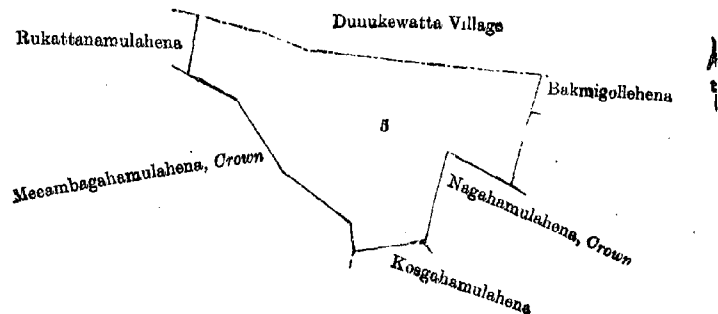
In the matter of the land commonly called or known as Bakmigollemukalana, situate in the village of Kandehena, in the Gannawe korale of the Weudawili hatpattu of the Kurunegala District, in the North-Western Province, and of "The Waste Lands Ordinances of 1897, 1899, 1900, and 1903."

WHEREAS in pursuance of section 1 of the said Ordinances it was duly notified on May 15, 1914, that if no claim to the land commonly called or known as Bakmigollemukalana, situate in the village of Kandehena, in the Gannawe korale of the Weudawili hatpattu of the Kurunegala District, in the North-Western Province, containing in extent 2 acres 2 roods and 14 perches, and shown as lot 5 in preliminary plan 1,519, and in the annexed diagram, was made to Norman Albert Hampton, Special Officer appointed under section 28 of the said Ordinances, within the period of three months from the date specified in such notice, such land would be declared the property of the Crown, and dealt with on account of the Crown (*vide* Notice No. 5,206):

And whereas H. F. Ensor Harris made claim thereto, and whereas the said claimant has withdrawn his claim to the said land, I, Norman Albert Hampton, Special Officer appointed under section 28 of the said Ordinances, under and by virtue of the powers vested in me in that behalf by section 4 of the said Ordinances, do hereby on June 16, 1915, order and declare under section 4, sub-section (1), of the said Ordinances, that the said land, as more fully described herein below, is the property of the Crown.

Description of the Land referred to.

The land commonly called or known as Bakmigolleemukalana, situated in the village of Kandehona, in the Gannawe korale of the Weudawili hatpattu of the Kurunegala District, in the North-Western Province, and containing in extent 2 acres 2 roods and 14 perches, and shown as lot 5 in preliminary plan 1,519, and in the annexed diagram; and bounded as follows: on the north by the village limit of Dunukewatta; on the east by Bakmigollehena claimed by Elhabadayalagedera Settuwa, Ukkuwa, Kiri, and others; on the south by Nagahamulahena claimed by the Crown, Kosgahamulahena sold by the Crown; on the west by Meeambagahamulahena claimed by the Crown, Rukattanamulahena sold by the Crown.



Surveyor-General's Office,
Colombo, March 10, 1914.

Scale of 4 Chains to an Inch.

A. H. G. DAWSON,
for Acting Surveyor-General.

N. A. HAMPTON,
Special Officer.

June 16, 1915.

Kurunegala S. O. No. 1,154.**Order under Section 4, Sub-section (1), of "The Waste Lands Ordinances of 1897, 1899, 1900, and 1903."**

In the matter of the land commonly called or known as Siyambalagahamulahena, situate in the village of Konwewa, in the Mahagalboda Egoda korale of the Hiriyala hatpattu of the Kurunegala District, in the North-Western Province, and of "The Waste Lands Ordinances of 1897, 1899, 1900, and 1903."

WHEREAS in pursuance of section 1 of the said Ordinances it was duly declared and notified on October 4, 1912, that if no claim to the land commonly called or known as Siyambalagahamulahena, situate in the village of Konwewa, in the Mahagalboda Egoda korale of the Hiriyala hatpattu of the Kurunegala District, in the North-Western Province, containing in extent 1 rood, and shown as lot X 1000Z in preliminary plan 2,003, and in the annexed diagram, was made to John Murray Davies, Special Officer appointed under section 28 of the said Ordinances, within the period of three months from the date specified in the said notice, such land would be declared the property of the Crown, and dealt with on account of the Crown (*vide* Notice No. 4,558):

And whereas Adikari Mudiyansele Dingiri Banda made claim thereto, and I, John Murray Davies, Special Officer appointed under section 28 of the said Ordinances, made due inquiry into such claim, and whereas the said claimant and I, with the consent of His Excellency the Governor, came to an agreement in writing dated February 18, 1913, concerning the said land, under section 4, sub-section (1), of the said Ordinances, whereby it was agreed that the said claimant should be declared the purchaser of the said land upon payment, on or before May 18, 1913, to the Government Agent of Kurunegala, or to the Settlement Officer, of a sum of Rupees Four only (Rs. 4), as the purchase amount of the said land, and whereas the said amount has been duly paid by the said claimant, he is hereby, in pursuance of the agreement aforementioned, declared to be the purchaser of the said land, as more fully described herein below.

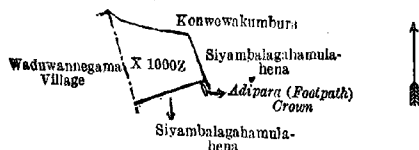
Description of the Land referred to.

The following lot situated in the village of Konwewa, in the Mahagalboda Egoda korale of the Hiriyala hatpattu of the Kurunegala District, in the North-Western Province, as described in the annexed diagram:—

Preliminary plan 2,003.

Lot.	Name of Land.	Extent, A. R. P.
X 1000Z	Siyambalagahamulahena	0 1 0

and bounded as follows: on the north by Konwewakumbura claimed by Rotataralage Menikrala and others; on the east by Siyambalagahamulahena sold to Kiri Menika under the Waste Lands Ordinances; on the south by an Adipara (footpath) to be declared the property of the Crown under the Waste Lands Ordinances, Siyambalagahamulahena sold to Punchirala under the Waste Lands Ordinances; and on the west by the village limit of Waduwanneagama.



Surveyor-General's Office,
Colombo, November 4, 1914.

Scale of 4 Chains to an Inch.

G. K. THORNHILL,
for Acting Surveyor-General.

J. M. DAVIES,
Special Officer.

January 11, 1915.

Kurunegala S. O. No. 1,155.**Order under Section 4, Sub-section (1), of "The Waste Lands Ordinances of 1897, 1899, 1900, and 1903."**

In the matter of the land commonly called or known as Siyambalagahamulahena, situate in the village of Konwewa, in the Mahagalboda Egoda korale of the Hiriyala hatpattu of the Kurunegala District, in the North-Western Province, and of "The Waste Lands Ordinances of 1897, 1899, 1900, and 1903."

WHEREAS in pursuance of section 1 of the said Ordinances it was duly declared and notified on October 4, 1912, that if no claim to the land commonly called or known as Siyambalagahamulahena, situate in the village of Konwewa, in the Mahagalboda Egoda korale of the Hiriyala hatpattu of the Kurunegala District, in the North-Western Province, containing in extent 1 acre, and shown as lot X 1000AK in preliminary plan 2,003, and in the annexed diagram, was made to John Murray Davies, Special Officer appointed under section 28 of the said Ordinances, within the period of three months from the date specified in the said notice, such land would be declared the property of the Crown, and dealt with on account of the Crown (*vide* Notice No. 4,558):

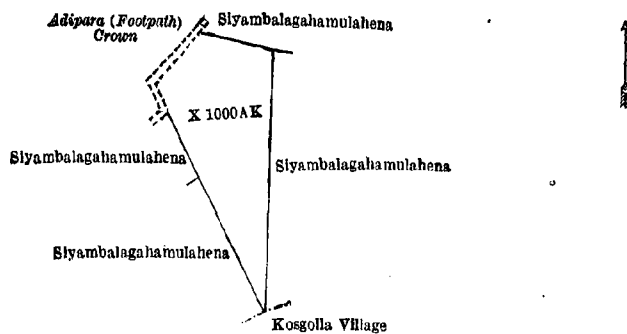
And whereas Malhamilage Kiri Banda made claim thereto, and I, John Murray Davies, Special Officer appointed under section 28 of the said Ordinances, made due inquiry into such claim, and whereas the said claimant being a minor, his duly appointed guardian Malhamilage Appuhamy and I, with the consent of His Excellency the Governor, came to an agreement in writing dated June 23, 1913, concerning the said land, under section 4, sub-section (1), of the said Ordinances, whereby it was agreed that the said claimant should be declared the purchaser of the said land upon payment, on or before August 22, 1913, to the Government Agent of Kurunegala, or to the Settlement Officer, of a sum of Rupees Sixteen only (Rs. 16), as the purchase amount of the said land, and whereas the said amount has been duly paid by the said claimant, he is hereby, in pursuance of the agreement aforementioned, declared to be the purchaser of the said land, as more fully described herein below.

Description of the Land referred to.

The following lot situated in the village of Konwewa, in the Mahagalboda Egoda korale of the Hiriyala hatpattu of the Kurunegala District, in the North-Western Province, as described in the annexed diagram:—

Lot.	Name of Land.	Preliminary plan 2,003.	Extent, A. R. P.
X 1000AK	Siyambalagahamulahena		1 0 0

and bounded as follows: on the north by Adipara (footpath) to be declared the property of the Crown under the Waste Lands Ordinances, Siyambalagahamulahena sold to Menikrala under the Waste Lands Ordinances; on the east by Siyambalagahamulahena sold to Ranhamy under the Waste Lands Ordinances; on the south by the village limit of Kosgolla; on the west by Siyambalagahamulahena sold to Kalumenika under the Waste Lands Ordinances, Siyambalagahamulahena sold to Petanhamy under the Waste Lands Ordinances, Adipara (footpath) to be declared the property of the Crown under the Waste Lands Ordinances.



Surveyor-General's Office,
Colombo, November 4, 1914.

Scale of 4 Chains to an Inch.

G. K. THORNHILL,
for Acting Surveyor-General.

January 11, 1915.

J. M. DAVIES,
Special Officer.

Kurunegala S. O. No. 1,156.**Order under Section 4, Sub-section (1), of "The Waste Lands Ordinances of 1897, 1899, 1900, and 1903."**

In the matter of the land commonly called or known as Ambagahamulayaya, situate in the village of Dewedda, in the Mahagalboda Egoda korale of the Hiriyala hatpattu of the Kurunegala District, in the North-Western Province, and of "The Waste Lands Ordinances of 1897, 1899, 1900, and 1903."

WHEREAS in pursuance of section 1 of the said Ordinances it was duly declared and notified on September 27, 1912, that if no claim to the land commonly called or known as Ambagahamulayaya, situate in the village of Dewedda, in the Mahagalboda Egoda korale of the Hiriyala hatpattu of the Kurunegala District, in the North-Western Province, containing in extent 1 rood and 31 perches, and shown as lot G 982K18 in preliminary plan 1,979 and in the annexed diagram, was made to John Murray Davies, Special Officer appointed under section 28 of the said Ordinances, within the period of three months from the date specified in the said notice, such land would be declared the property of the Crown, and dealt with on account of the Crown (*vide* Notice No. 4,542):

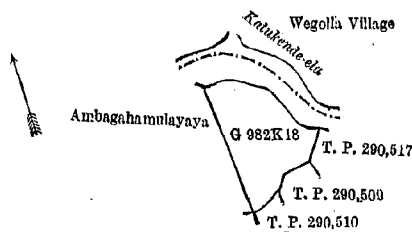
And whereas (1) Jayawardene Mudiyansele Appu Singho and (2) ditto Mudalihamy made claim thereto, and I, John Murray Davies, Special Officer appointed under section 28 of the said Ordinances, made due inquiry into such claim, and whereas the said claimants and I, with the consent of His Excellency the Governor, came to an agreement in writing dated February 17, 1913, concerning the said land, under section 4, sub-section (1), of the said Ordinances, whereby it was agreed that the said claimants should be declared the purchasers of the said land upon payment, on or before May 17, 1913, to the Government Agent at Kurunegala, or to the Settlement Officer, of a sum of Rupees Seven only (Rs. 7), as the purchase amount of the said land, and whereas the said amount has been duly paid by the said claimants, they are hereby, in pursuance of the agreement aforementioned, declared to be the purchasers of the said land, as more fully described herein below.

Description of the Land referred to.

The following lot situated in the village of Dewedda, in the Mahagalboda Egoda korale of the Hiriyaia hatpattu of the Kurunegala District, in the North-Western Province, as described in the annexed diagram :—

Lot.	Name of Land.	Extent, A. R. P.
G 982K18	Ambagahamulayaya	0 1 31

and bounded as follows : on the north by Katukenda-ela (the village limit of Wegolla); on the east by Katukenda-ela, T. Ps. 290,517, 290,509 ; on the south by T. Ps. 290,509, 290,510 ; on the west by Ambagahamulayaya sold to Lansakara Mudiyansele Nanhamy under the Waste Lands Ordinances.



Surveyor-General's Office,
Colombo, December 4, 1914.

Scale of 4 Chains to an Inch.

C. K. THORNHILL,
for Acting Surveyor-General.

J. M. DAVIES,
Special Officer.

March 9, 1915.

Kurunegala S. O. No. 1,157.**Order under Section 2 of "The Waste Lands Ordinances of 1897, 1899, 1900, and 1903," declaring Lands to be Crown Property.**

In the matter of the lands commonly called or known as Gansabhawa road, Puhugahamula-ela (streams), &c., situate in the village of Kandehena, in the Gannewa korale of the Weudawili hatpattu of the Kurunegala District, in the North-Western Province, and of "The Waste Lands Ordinances of 1897, 1899, 1900, and 1903."

THE notice required by section 1 of "The Waste Lands Ordinances of 1897, 1899, 1900, and 1903," having been duly published in manner prescribed by that section in respect of the above-named lands (*vide* Notice No. 5,206), and no claim having been made to the said lands or to any interest therein within the period of three months from the date specified in the said notice, I, Norman Albert Hampton, Special Officer appointed under section 28 of the said Ordinances, under and by virtue of the powers vested in me in that behalf by section 2 of the said Ordinances, do hereby on June 16, 1915, order and declare that the said lands, as more fully described herein below, situate in the village of Kandehena, in the Gannewa korale of the Weudawili hatpattu of the Kurunegala District, in the North-Western Province, and shown as lots 11½, 30, 55, 63, 70½ in preliminary plan 1,519 and in the annexed diagrams, and containing in extent 4 acres 3 roods and 3 perches, are the property of the Crown.

Description of the Lands referred to.

The following lots situated in the village of Kandehena, in the Gannewa korale of the Weudawili hatpattu of the Kurunegala District, in the North-Western Province, as described in the annexed diagrams :—

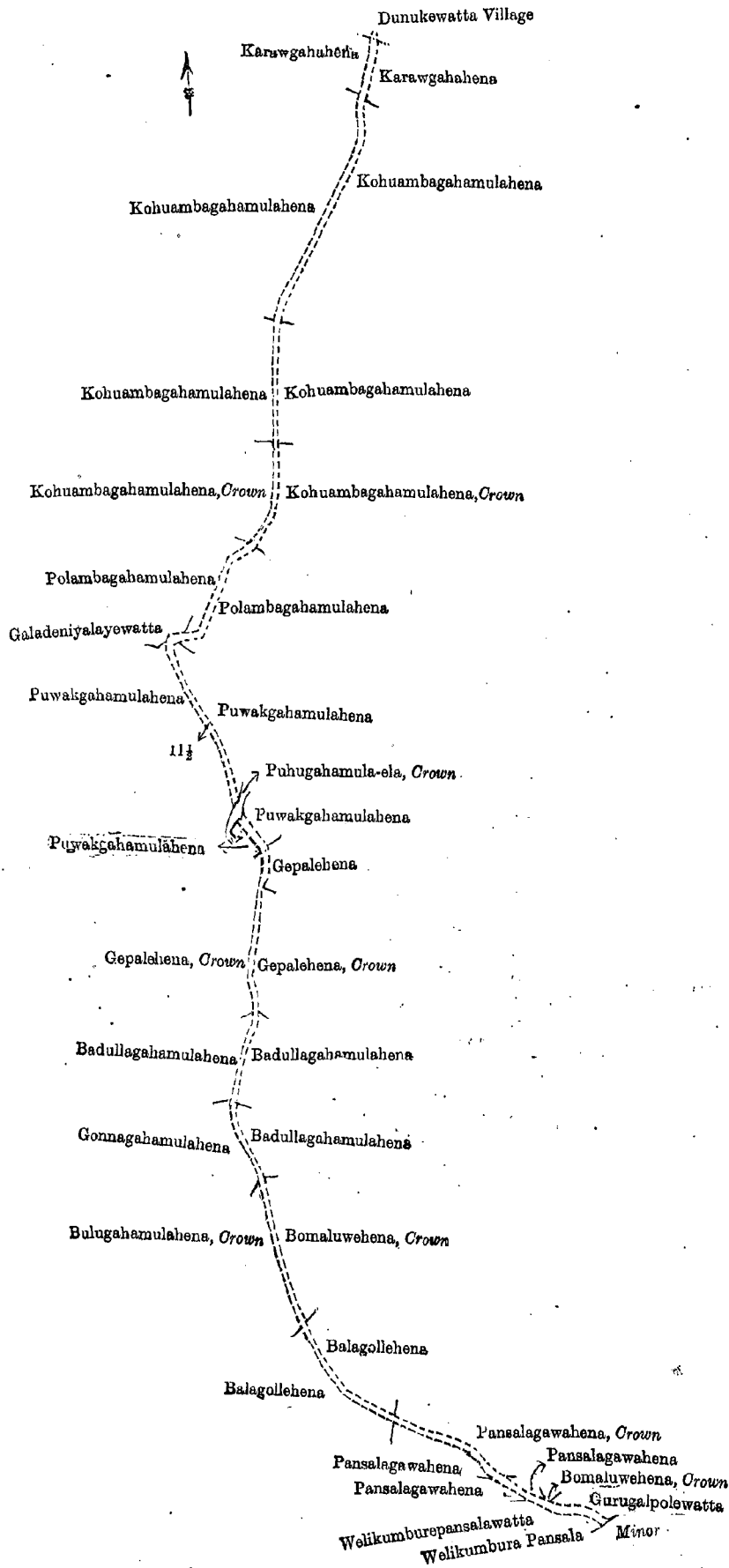
Lot.	Name of Land.	Extent, A. R. P.
11½	Gansabhawa road	0 2 29

and bounded as follows : on the north by the village limit of Dunukewatta ; on the east by Karawgahahena sold by the Crown, Kohuambagahamulahena sold by the Crown, Kohuambagahamulahena claimed by the Crown, Polambagahamulahena sold by the Crown, Puwakgahamulahena sold by the Crown, Puhugahamula-ela belonging to the Crown, Puwakgahamulahena sold by the Crown, Gepalehena claimed by Herat Mudiyansele Kiri Banda and others, Gepalehena claimed by the Crown, Badullagahamulahena sold by the Crown, Bomaluwehena claimed by the Crown, Balagollehena claimed by Walamunin Dewayalaye Kaluwa and others, Pansalagawahena claimed by the Crown, Pansalagawahena claimed by Herat Mudiyansele Kiri Banda, Arachchi (trustee of Welikumbura Pansala), Bomaluwehena claimed by the Crown, Gurugalpolewatta claimed by Herat Mudiyansele Kiri Banda Vedarala and others ; on the south by a minor road belonging to the Crown, Welikumburapansalawatta claimed by Herat Mudiyansele Kiri Banda, Arachchi (trustee of Welikumbura Pansala), Pansalagawahena claimed by Herat Mudiyansele Kiri Banda, Arachchi (trustee of Welikumbura Pansala), Pansalagawahena sold by the Crown, Balagollehena claimed by Walamunin Dewayalaye Kaluwa and others ; on the west by Bulugahamulahena claimed by the Crown, Gonnagahamulahena sold by the Crown, Badullagahamulahena sold by the Crown, Gepalehena claimed by the Crown, Puwakgahamula sold by the Crown, Puwakgahamulahena sold by the Crown, Galadeniyalayewatta claimed by Herat Mudiyansele Mudaliami, Polambagahamulahena sold by the Crown, Kohuambagahamulahena claimed by the Crown, Kohuambagahamulahena sold by the Crown, Karangahahena sold by the Crown.

[For Diagram see page 1221.]

Lot.	Name of Land.	Extent, A. R. P.
30	Puhugahamula-ela (streams)	1 2 37

and bounded as follows : on the north by the village limit of Dunukewatta, Lumumidellagollawatta claimed by Herat Mudiyansele Mudaliami, Madittewatta claimed by Gonagalaigedera Malinda and another, Lindagawawatta claimed by Herat Mudiyansele Kapuruhami, Galadeniyalayewatta claimed by Herat Mudiyansele Mudaliami, Puwakgahamulahena sold by the Crown, Peelagawahena claimed by the Crown, Puwakgahamulawatta sold by the Crown, Peelagawahena claimed by the Crown, Puwakgahamulahena sold by the Crown, Gansabhawa road belonging to the Crown,

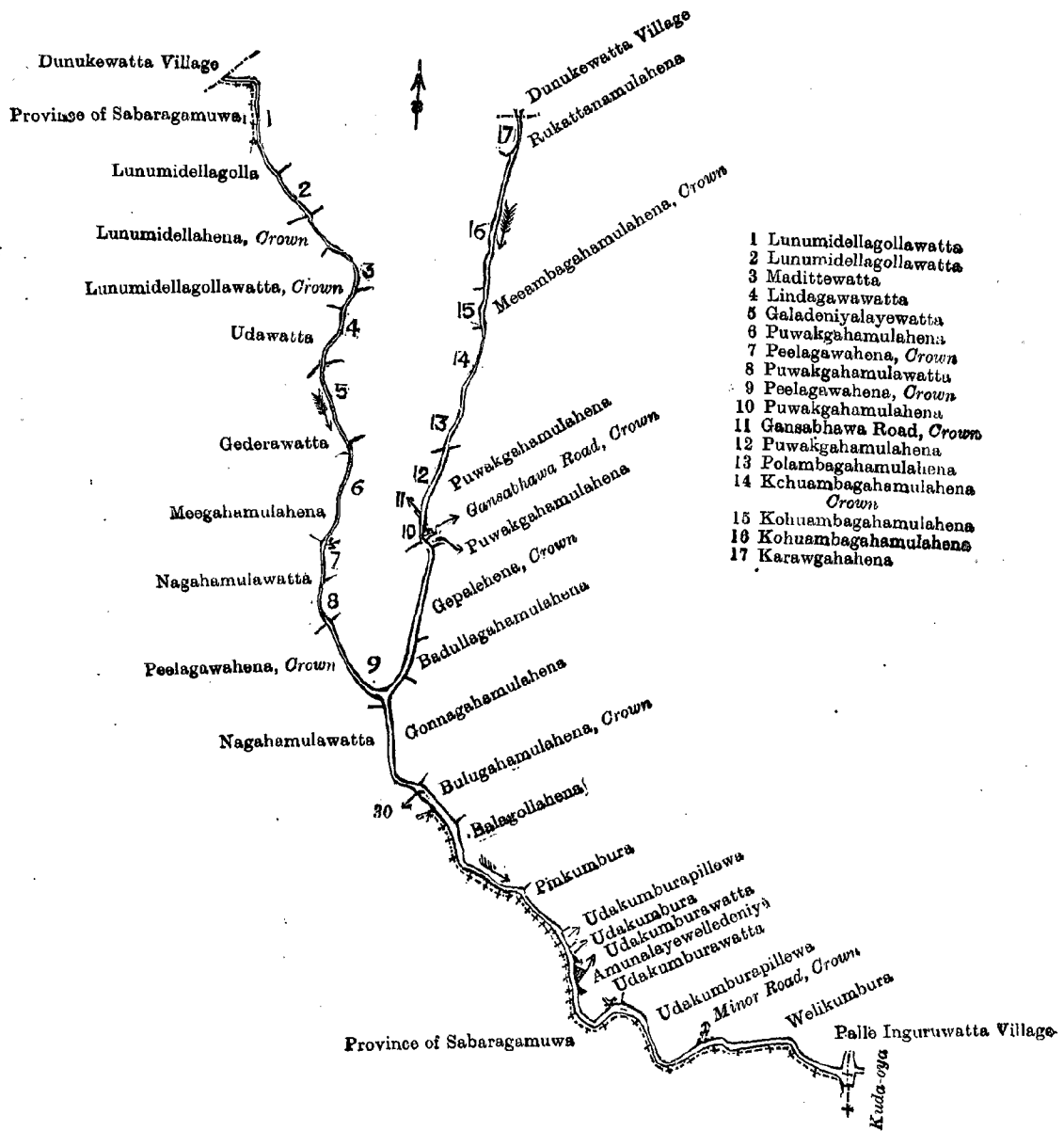


Surveyor-General's Office,
Colombo, March 10, 1914.

Scale of 4 Chains to an Inch.

A. H. G. DAWSON,
for Acting Surveyor-General.

Puwakgahamulahena sold by the Crown, Polambagahamulahena sold by the Crown, Kohuambagahamulahena claimed by the Crown, Kohuambagahamulahena sold by the Crown, Karawgahahena sold by the Crown, the village limit of Dunukewatta; on the east by Rukattanamulahena sold by the Crown, Meeambagahamulahena claimed by the Crown, Puwakgahamulahena sold by the Crown, Gansabhawa road belonging to the Crown, Puwakgahamulahena sold by the Crown, Gepalehena claimed by the Crown, Badullagahamulahena sold by the Crown, Gonnagahamulahena sold by the Crown, Bulugahamulahena claimed by the Crown, Balagollahena claimed by Walamunin Dewayalage Kaluwa and others, Pinkumbura claimed by Herat Mudiyansele Kiri Banda, Arachchi (trustee of Welikumbura Pansala), Udakumburapillewa claimed by Herat Mudiyansele Mudalihamy and others, Udakumbura claimed by ditto, Udakumburawatta claimed by ditto, Udakumburapillewa claimed by ditto, the minor road belonging to the Crown, Welikumbura claimed by Werawellalaye Ukkuwa and others, the Kuda-oya; on the south by the boundary of the Province of Sabaragamuwa; on the west by the boundary of the Province of Sabaragamuwa, Nagahamulawatta claimed by Bombegahagederayalaye Bilinda and others, Peelagawahena claimed by the Crown, Nagahamulawatta claimed by Dombagahagederayalaye Bilinda and others, Meegahamulahena claimed by Herat Mudiyansele Kiri Banda and others, Gederawatta claimed by Herat Mudiyansele Tikiri Banda and others, Udawatta claimed by Herat Mudiyansele Punchedi Appu, Lunumidellagollawatta claimed by the Crown, Lunumidellahena claimed by the Crown, Lunumidellagolla claimed by Herat Mudiyansele Mudiyanse, the boundary of the Province of Sabaragamuwa.



Surveyor-General's Office,
Colombo, March 10, 1914.

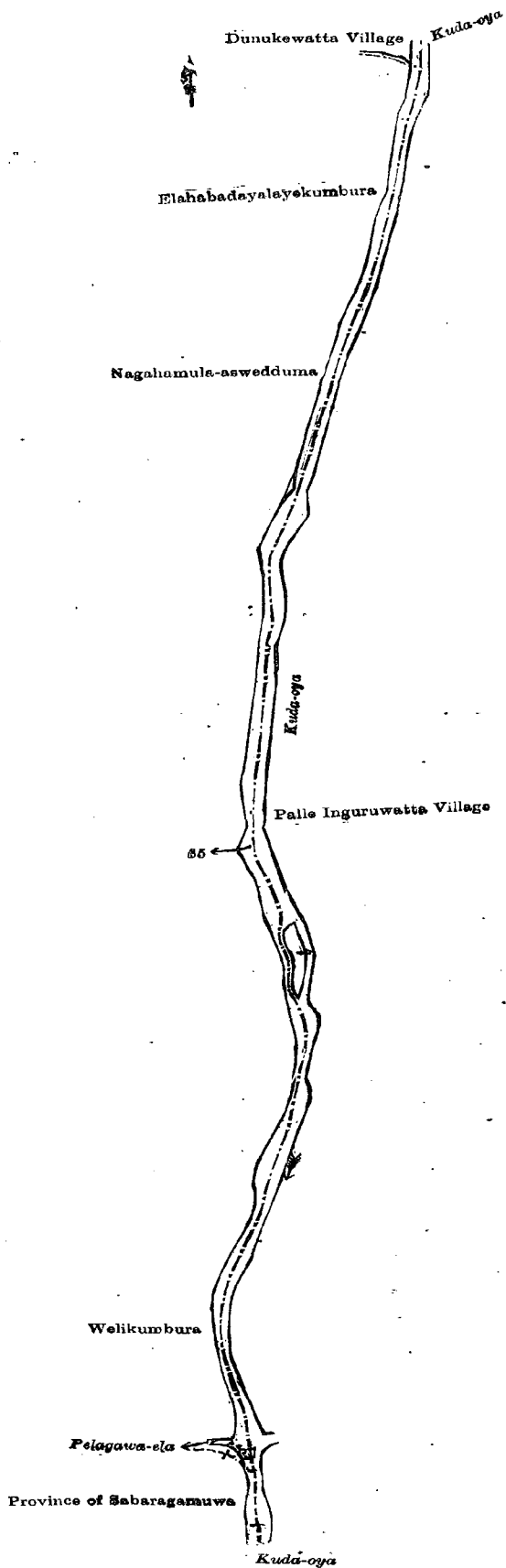
Scale of 8 Chains to an Inch.

A. H. G. DAWSON,
for Acting Surveyor-General.

III.—Preliminary plan 1,519.

Lot.	Name of Land.	Extent, A. R. P.
55	Kuda-oya (stream)	1 0 33

and bounded as follows: on the north by the village limit of Dunukewatta; on the east by the village limit of Palle Inguruwatta; on the south by the boundary of the Province of Sabaragamuwa (the Pelagawa-ela); on the west by Welikumbura claimed by Werawellalaye Ukkuwa Veda and others, Nagahamula-aswedduma claimed by Herat Mudiyansele Mudalihamy and others, Elahabadayalagekumbura claimed by Elahabadayalaye Ukkuwa and others.



Surveyor-General's Office,
Colombo, March 10, 1914.

Scale of 4 Chains to an Inch.

A. H. G. DAWSON,
for Acting Surveyor-General.

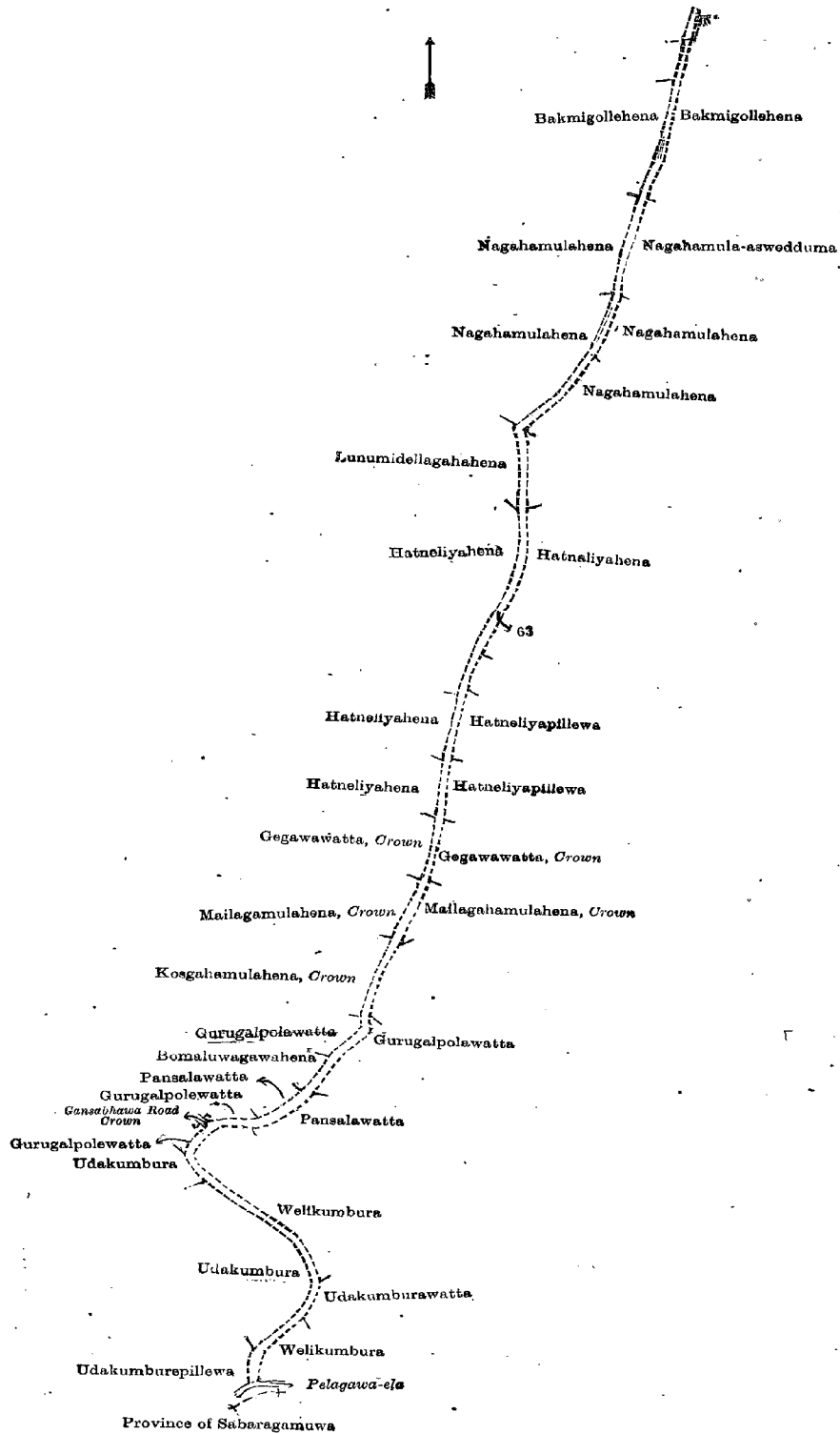
Lot.	Name of Land.
63	Minor road

IV.—Preliminary plan 1,519.

Extent, A. R. P.
1 0 10

and bounded as follows: on the north by the village limit of Dunukewatta; on the east by Bakmigollehena claimed by Elahabadayalaigedera Settuwa, Ukkuwa, Kiri, and others, Nagahamula-aswedduma claimed by Herat Mudiyansele Mudalihanay and others, Nagahamulahena claimed by Herat Mudiyansele Kiri Banda and others, Nagahamulahena

sold by the Crown, Hatnalyahena claimed by Herat Mudiyansele Kapuruhany and others, Hatneliyapillewa claimed by Elahabadayalagedera Ukkua and Pula of Parape, Hatneliyapillewa claimed by Herat Mudiyansele Kiri Banda Vederala, Gegawawatta claimed by the Crown, Mailagamulahena claimed by the Crown, Gurugalpolawatta claimed by Herat Mudiyansele Kiri Banda Vederala, Pansalawatta claimed by Herat Mudiyansele Kiri Banda, Arachchi (trustee of Welikumbura Pansala), Welikumbura claimed by Werawellalaye Ukkua Veda and others, Udakumburawatta claimed by Werawellalaye Pincha and another, Welikumbura claimed by Werawellalaye Ukkua Veda and others, the Pelagawa-ela; on the south by the boundary of the Province of Sabaragamuwa; on the west by Udakumburepillewa claimed by Werawellalaye Pincha and another, Udakumbura claimed by H. M. Mudalihamy and others, Gurugalpolewatta claimed by H. M. Kiri Banda Vederala and others, the Gansabhawa road belonging to the Crown, Gurugalpolewatta claimed by H. M. Kiri Banda Vederala, Pansalawatta claimed by H. M. Kiri Banda, Arachchi (trustee of Welikumbura Pansala), Bomaluwagawahena claimed by Herat Mudiyansele Mudalihamy and another, Gurugalpolawatta claimed by ditto, Kosgahamulahena claimed by the Crown, Mailagamulahena claimed by the Crown, Gegawawatta claimed by the Crown, Hatnalyahena claimed by Herat Mudiyansele Kiri Banda Vederala, Hatnalyahena claimed by Elahabadayalagedera Ukkua of Parape, Hatnalyahena claimed by Herat Mudiyansele Kapuruhany and others, Lunumidellagahahena sold by the Crown, Nagahamulahena sold by the Crown, Nagahamulahena claimed by the Crown, Bakmigollehena claimed by Elahabadayalagedera Sethuwa, Ukkua, Kiri, and others.



Surveyor-General's Office,
Colombo, March 10, 1914.

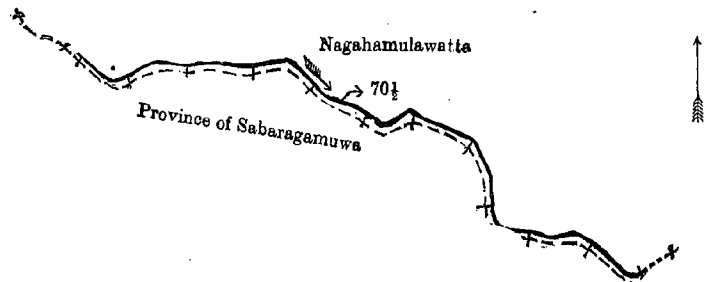
Scale of 4 Chains to an Inch.

A. H. G. DAWSON,
for Acting Surveyor-General.

V.—Preliminary plan 1,519.

Lot.	Name of Land.	Extent, A. R. P.
70½	Mala-ela (stream)	0 0 14

and bounded as follows: on the north by Nagahamulawatta claimed by Dombagahagederayalaye Bilinda and others; on the east, south, and west by the boundary of the Province of Sabaragamuwa.



Surveyor-General's Office,
Colombo, March 10, 1914.

Scale of 4 Chains to an Inch.

A. H. G. DAWSON,
for Acting Surveyor-General.

N. A. HAMPTON,
Special Officer
June 16, 1915.

Kurunegala S. O. No. 1,158.

Order under Section 4, Sub-section (1), of "The Waste Lands Ordinances of 1897, 1899, 1900, and 1903,"
declaring Lands to be Crown Property.

In the matter of the lands commonly called or known as Ambagahamulayaya, Gansabhawa road, &c., situate in the village of Dewedda, in the Mahagalboda Egoda korale of the Hiriyala hatpattu of the Kurunegala District, in the North-Western Province, and of "The Waste Lands Ordinances of 1897, 1899, 1900, and 1903."

WHEREAS in pursuance of section 1 of the said Ordinances it was duly notified on September 27, 1912, that if no claim to the lands commonly called or known as Ambagahamulayaya, Gansabhawa road, &c., situate in the village of Dewedda, in the Mahagalboda Egoda korale of the Hiriyala hatpattu of the Kurunegala District, in the North-Western Province, containing in extent 4 acres 2 roods 23 perches, and shown as lots G 982K15, G 982K9, T 980G, T 980C, T 980F, G 982K1, G 982K3, in preliminary plan 1,979, as described in the annexed diagrams was made to John Murray Davies, Special Officer appointed under section 28 of the said Ordinances, within the period of three months from the date specified in such notice, such lands would be declared the property of the Crown, and dealt with on account of the Crown (*vide* Notice No. 4,542):

And whereas (1) Jayawardena Mudiyansele Malhamy, (2) Jayawardena Mudiyansele Malhamy Weda Naide, (3) Jayawardena Mudiyansele Nanhamy, (4) Appu Naidelage Menika Naide, (5) Wijesingha Arachchige Leonoris de Alwis, (6) Jayawardena Mudiyansele Ausadaya Naide, (7) Alexander Mendis Abeyagunaratna, (8) John William Vanderstraaten made claim thereto, and whereas (9) Jayawardena Mudiyansele Sirimalhamy *alias* Sirimal Naide, (10) Weda Naidelage Bandihamy, (11) Lansakara Mudiyansele Nanhamy, (12) Jayawardena Mudiyansele Appusingho, (13) ditto Appu Naide, (14) ditto Ukku Nachchire, (15) ditto Kiri Naide, (16) Jayawardena Mudiyansele Ausada Weda made claim to the said lots G 982K15, G 982K9, G 982K1, G 982K3, and the said 16th claimant having died during the pendency of the inquiry his claim was duly represented by his only heirs, the said 9th and 12th claimants and (16a) Jayawardena Mudiyansele Tikiri Appu Weda Naide, (16b) Jayawardena Mudiyansele Mudalihami; and whereas the said 1st, 3rd, 6th claimants by two agreements dated February 18, 1913, in consideration of (a) being declared along with the said 4th claimant and Jayawardena Mudiyansele Bandi Naide the purchasers of 2 acres more or less of lot G 982K, now shown as lot G 982K10 on the same block survey preliminary plan for a sum of Rs. 32, (b) being declared along with the said 14th claimant the purchasers in the proportions of $\frac{1}{3}$ to the said 14th claimant and $\frac{2}{3}$ to the said 1st, 3rd, and 6th claimants of 2 roods and 30 perches more or less of lot G 982K, now shown as lots G 982K11, G 982K12 on the same block survey preliminary plan for a sum of Rs. 12; the said 2nd claimant by two agreements dated February 17, 1913, in consideration of being declared the purchaser of (a) 56 acres more or less of lots T 980, T 980B, G 982A, G 982J, now shown as lots T 980D, S 980B, T 980B, G 982A, G 982J on the same block survey preliminary plan for a sum of Rs. 896, (b) 2 acres more or less and $\frac{1}{2}$ acre more or less of lot G 982K, now shown as lots G 982K8 and G 982K13, for a sum of Rs. 44; the said 4th claimant by an agreement dated February 18, 1913, in consideration of being declared along with the said 1st, 3rd, 6th, and Jayawardena Mudiyansele Bandi Naide the purchasers of 2 acres more or less of lot G 982K, now shown as lot G 982K10 on the same block survey preliminary plan for a sum of Rs. 32; the said 5th claimant by an agreement dated February 17, 1913, in consideration of Wijesingha Arachchige Corolis Appuhamy being declared the purchaser of 46 acres more or less of lot S 980, now shown as re-surveyed lot S 980 on the same block survey preliminary plan for a sum of Rs. 1,150; the said 7th claimant by an agreement dated February 17, 1913, in consideration of being declared the purchaser of 14 acres more or less of lot S 980, now shown as lot S 980C on the same block survey preliminary plan for a sum of Rs. 350; and the said 8th claimant by an agreement dated February 22, 1913, in consideration of being declared the purchaser of 115 acres more or less of lots S 980, S 980A, T 980, T 980A, now shown as lots S 980D, S 980A, T 980, T 980E, T 980A on the same block survey preliminary plan for a sum of Rs. 2,530, withdrew their claims to the said lots G 982K15, G 982K9, T 980G, T 980C, T 980F, G 982K1, and G 982K3; and whereas the said (16a), (16b), and (12th) claimants by an agreement dated February 18, 1913, in consideration of (a) their being declared the purchasers of 1 acre 3 roods and 30 perches more or less of lot G 982K, now shown as lot G 982K5 on the same block survey preliminary plan for a sum of Rs. 31; the said (16b) and (12th) claimants by a further agreement dated February 17, 1913, in consideration of being declared the purchasers of 1 rood and 30 perches more or less of lot G 982K, now shown as lot G 982K18 on the same block survey preliminary plan for a sum of Rs. 7; the said 9th and 10th claimants by an agreement dated February 17, 1913, in consideration of (a) their being declared the purchasers of 4 acres more or less of lot G 982K, now shown as re-surveyed lot G 982K for a sum of Rs. 64, (b) the said 9th claimant alone by a further agreement dated February 17, 1913, in consideration of being declared the purchaser of $\frac{1}{2}$ acre more or less of lot G 982K, now shown as lot G 982K14 for a sum of Rs. 4; the said 11th claimant by an agreement dated February 17, 1913, in consideration of being declared the purchaser of 3 roods

more or less and 20 perches more or less of lot G 982K, now shown as lots G 982K7 and G 982K17 on the same block survey preliminary plan for a sum of Rs. 14; the said 13th claimant by an agreement dated February 17, 1913, in consideration of being declared the purchaser of 1½ acres more or less of lot G 982K, now shown as lot G 982K6 on the same block survey preliminary plan for a sum of Rs. 24; the said 14th claimant by two agreements dated February 18, 1913, in consideration of (a) being declared the purchaser of 1 acre more or less of lot G 982K, now shown as lots G 982K2 and G 982K4 on the same block survey preliminary plan for a sum of Rs. 16; (b) being declared along with the said 1st, 3rd, and 6th claimants the purchasers in the proportions of ¼ share to himself and ¾ share to the said 1st, 3rd, and 6th claimants of 2 roods and 30 perches more or less of lot G 982K, now shown as lots G 982K11 and G 982K12 on the same block survey preliminary plan for a sum of Rs. 12; and the said 15th claimant by an agreement dated February 17, 1913, in consideration of being declared the purchaser of 30 perches more or less of lot G 982K, now shown as lot G 982K16 on the same block survey preliminary plan for a sum of Rs. 3, withdrew their claims to the said lots G 982K15, G 982K9, G 982K1, G 982K3, I, John Murray Davies, Special Officer appointed under section 28 of the said Ordinances, under and by virtue of the powers vested in me in that behalf by section 4 of the said Ordinances do hereby, on March 9, 1915, order and declare, under section 4, sub-section (1), of the said Ordinances, that the said lands, as more fully described herein below, are the property of the Crown.

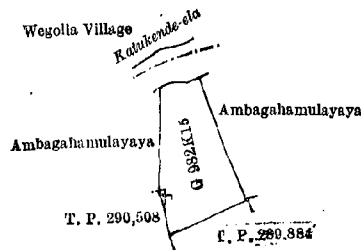
Description of the Lands referred to.

The following lots situated in the village of Dewedda, in the Mahagalboda Egoda korale of the Hiriyala hatpattu of the Kurunegala District, in the North-Western Province, as described in the annexed diagrams:—

I.—Preliminary plan 1,979.

Lot.	Name of Land.	Extent, A. R. P.
G 982K15	Ambagahamulayaya	0 2 1

and bounded as follows: on the north by the Katukende-ela (the village limit of Wegolla); on the east by Ambagahamulayaya sold to Jayawardene Mudiyansele Kiri Naide under the Waste Lands Ordinances; on the south by T. P. 289,884; on the west by T. P. 290,508, Ambagahamulayaya sold to Naidelage Sirimalhamy under the Waste Lands Ordinances.



Surveyor-General's Office,
Colombo, December 4, 1914.

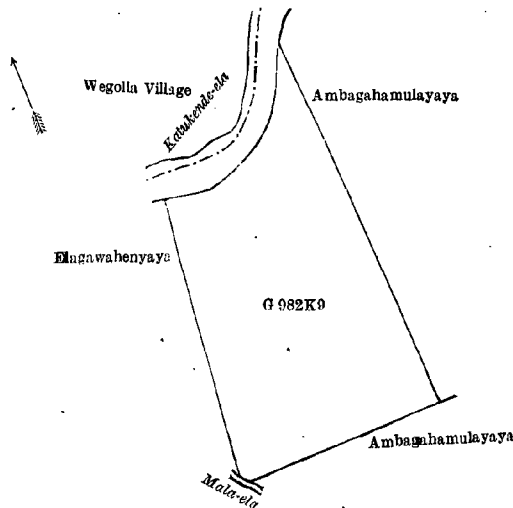
Scale of 4 Chains to an Inch.

G. K. THORNHILL,
for Acting Surveyor-General.

II.—Preliminary plan 1,979.

Lot.	Name of Land.	Extent, A. R. P.
G 982K9	Ambagahamulayaya	3 1 11

and bounded as follows: on the north by the Katukende-ela, (the village limit of Wegolla); on the east by Ambagahamulayaya sold to Jayawardene Mudiyansele Malhamy and others under the Waste Lands Ordinances; on the south by Ambagahamulayaya sold to Jayawardene Mudiyansele Sirimalhamy and another under the Waste Lands Ordinances, the Mala-ela; on the west by Elagawahenyaya sold to Jayawardene Mudiyansele Malhamy Weda Naide under the Waste Lands Ordinances.



Surveyor-General's Office,
Colombo, December 4, 1914.

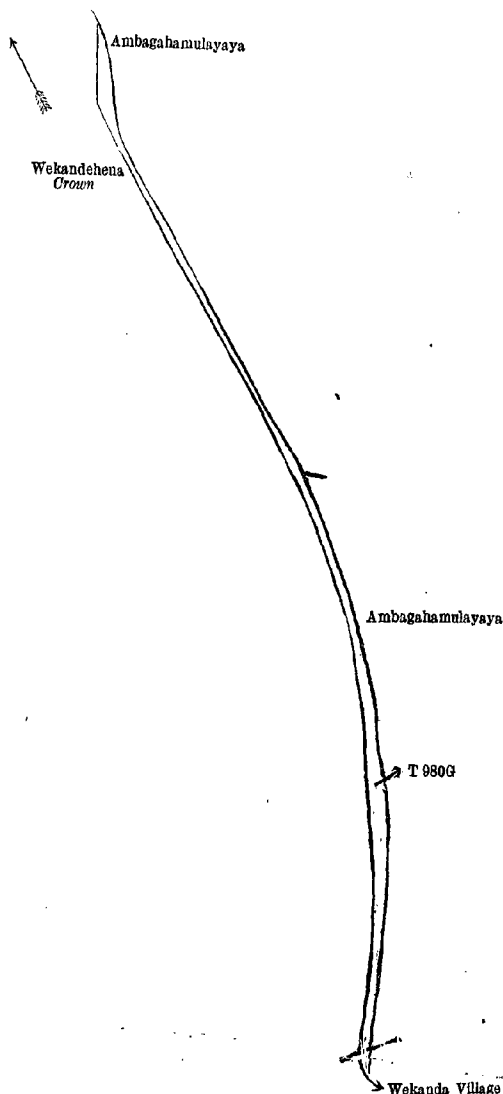
Scale of 4 Chains to an Inch.

G. K. THORNHILL,
for Acting Surveyor-General.

III.—Preliminary plan 1,979.

Lot.	Name of Land.	Extent, A. R. P.
T 980G	Ambagahamulayaya (reservation for Ceylon Government Railway)	0 1 24

and bounded as follows: on the north by Wekandehena declared the property of the Crown under the Waste Lands Ordinances; on the east by Ambagahamulayaya sold to Jayawardene Mudiyansele Malhamy Weda Naide under the Waste Lands Ordinances, Ambagahamulayaya sold to John William Vanderstraaten under the Waste Lands Ordinances; on the south by the village limit of Wekanda; on the west by Wekandehena declared to be the property of the Crown under the Waste Lands Ordinances.



Surveyor-General's Office,
Colombo, December 4, 1914.

Scale of 4 Chains to an Inch.

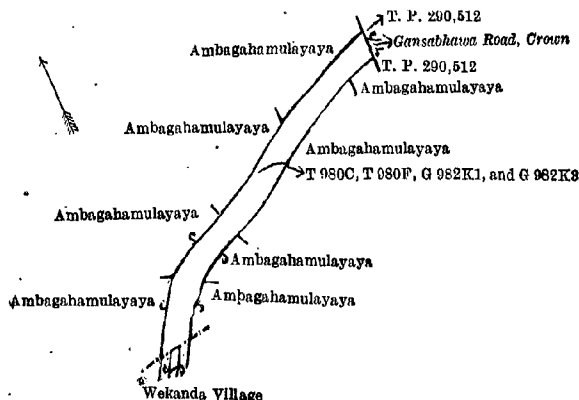
G. K. THORNHILL,
for Acting Surveyor-General.

IV.—Preliminary plan 1,979.

Lot.	Name of Land.	Extent, A. R. P.
T 980C	Gansabhawa road	0 0 10
T 980F	Ambagahamulayaya (reservation for road)	0 0 16
G 982K1	Gansabhawa road	0 0 16
G 982K3	Ambagahamulayaya (reservation for road)	0 0 25

0 1 27

and bounded as follows: on the north by Ambagahamulayaya sold to Jayawardene Mudiyansele Appusinna and others under the Waste Lands Ordinances, Ambagahamulayaya sold to Jayawardene Mudiyansele Appu Naide under the Waste Lands Ordinances; on the east by T. P. 290,512, Gansabhawa road belonging to Crown, T. P. 290,512; on the south by Ambagahamulayaya sold to Jayawardene Mudiyansele Ukku Nachchire under the Waste Lands Ordinances, Ambagahamulayaya sold to Jayawardene Mudiyansele Malhamy Weda Naide under the Waste Lands Ordinances, Ambagahamulayaya sold to John William Vanderstraaten under the Waste Lands Ordinances, the village limit of Wekanda; on the west by Ambagahamulayaya sold to John William Vanderstraaten under the Waste Lands Ordinances, Ambagahamulayaya sold to Jayawardene Mudiyansele Malhamy Weda Naide under the Waste Lands Ordinances.



Surveyor-General's Office,
Colombo, December 4, 1914.

Scale of 4 Chains to an Inch.

G. K. THORNHILL,
for Acting Surveyor-General.

J. M. DAVIES,
Special Officer.
March 9, 1915.

Kurunegala S. O. No. 1,159.

Order under Section 4, Sub-section (1), of "The Waste Lands Ordinances of 1897, 1899, 1900, and 1903."

In the matter of the lands commonly called or known as Ambagahamulayaya, situate in the village of Dewedda, in the Mahagalboda Egoda korale of the Hiriyaala hatpattu of the Kurunegala District, in the North-Western Province, and of "The Waste Lands Ordinances of 1897, 1899, 1900, and 1903."

WHEREAS in pursuance of section 1 of the said Ordinances it was duly declared and notified on September 27, 1912, that if no claim to the land commonly called or known as Ambagahamulayaya, situate in the village of Dewedda, in the Mahagalboda Egoda korale of the Hiriyaala hatpattu of the Kurunegala District, in the North-Western Province, containing in extent 2 acres 3 roods and 3 perches, and shown as lots G 982K13 and G 982K8 in preliminary plan 1,979 and in the annexed diagrams, was made to John Murray Davies, Special Officer appointed under section 28 of the said Ordinances, within the period of three months from the date specified in the said notice, such lands would be declared the property of the Crown and dealt with on account of the Crown (*vide* Notice No. 4,542)

And whereas Jayawardene Mudiyansele Malhamy Veda Naide made claim thereto, and I, John Murray Davies, Special Officer appointed under section 28 of the said Ordinances, made due inquiry into such claim, and whereas the said claimant and I, with the consent of His Excellency the Governor, came to an agreement in writing dated February 17, 1913, concerning the said lands, under section 4, sub-section (1), of the said Ordinances, whereby it was agreed that the said claimant should be declared the purchaser of the said lands upon payment, on or before May 17, 1913, to the Government Agent at Kurunegala, or to the Settlement Officer, of a sum of Rupees Forty-four only (Rs. 44), as the purchase amount of the said lands, and whereas the said amount has been duly paid by the said claimant, he is hereby, in pursuance of the agreement afore-mentioned, declared to be the purchaser of the said lands, as more fully described herein below.

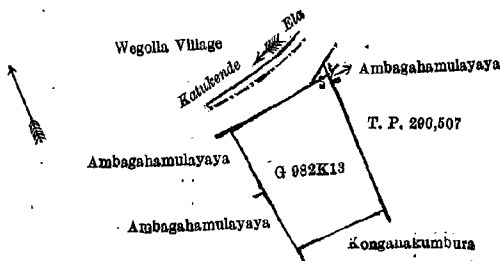
Description of the Lands referred to.

The following lots situated in the village of Dewedda, in the Mahagalboda Egoda korale of the Hiriyaala hatpattu of the Kurunegala District, in the North-Western Province, as described in the annexed diagrams:—

I.—Preliminary plan 1,979.

Lot.	Name of Land.	Extent, A. R. P.
G 982K13	Ambagahamulayaya	0 2 39

and bounded as follows: on the north by Katukende-ela (the village limit of Wegolla); on the east by Ambagahamulayaya sold to Naidelage Sirimal Hamy under the Waste Lands Ordinances, T. P. 290,507; on the south by Kongahakumbura claimed by Malla Veda Naide and others; on the west by Ambagahamulayaya sold to Jayawardene Mudiyansele Ukku Nachchire and others under the Waste Lands Ordinances, Ambagahamulayaya sold to Jayawardene Mudiyansele Ukku Nachchire and others under the Waste Lands Ordinances.



Surveyor-General's Office,
Colombo, December 4, 1914.

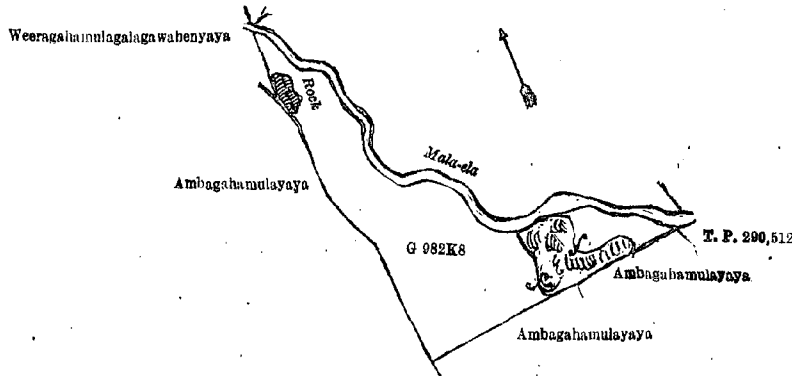
Scale of 4 Chains to an Inch.

G. K. THORNHILL,
for Acting Surveyor-General.

II.—Preliminary plan 1,979.

Lot.	Name of Land	Extent, A. R. P.
G 982K8	Ambagahamulayaya	2 0 4

and bounded as follows: on the north and east by the Mala-ela; on the south by T. P. 290,512, Ambagahamulayaya sold to Jayawardene Mudiyansele Appu Naide under the Waste Lands Ordinances, Ambagahamulayaya sold to Lansakara Mudiyansele Nanhamy under the Waste Lands Ordinances; on the west by Ambagahamulayaya sold to Jayawardene Mudiyansele Malhamy Veda Naide under the Waste Lands Ordinances, Weeragahamulagalagawahenyaya sold to Jayawardene Mudiyansele Malhamy Veda Naide under the Waste Lands Ordinances.



Surveyor-General's Office,
Colombo, December 4, 1914.

Scale of 4 Chains to an Inch.

G. K. THORNHILL,
for Acting Surveyor-General.

J. M. DAVIES,
Special Officer.
March 9, 1915.

Kurunegala S. O. No. 1,160.

**Order under Section 2 of "The Waste Lands Ordinances of 1897, 1899, 1900, and 1903,"
declaring Lands to be Crown Property.**

In the matter of the lands commonly called or known as Resthouse premises, Dispensary premises, Pansalewatta (road reservation), &c., situate in the village of Murukandiya, in the Kinyama korale of the Katugampola hatpattu of the Kurunegala District, in the North-Western Province, and of "The Waste Lands Ordinances of 1897, 1899, 1900, and 1903."

THE notice required by section 1 of "The Waste Lands Ordinances of 1897, 1899, 1900, and 1903," having been duly published in manner prescribed by that section in respect of the above-named land (*vide* Notice No. 5,509), and no claim having been made to the said lands or to any interest therein within the period of three months from the date specified in the said notice, I, Howard Orme Fox, Special Officer appointed under section 28 of the said Ordinances, under and by virtue of the powers vested in me in that behalf by section 2 of the said Ordinances, do hereby on July 19, 1915, order and declare that the said lands, as more fully described herein below, situate in the village of Murukandiya, in the Kinyama korale of the Katugampola hatpattu of the Kurunegala District, in the North-Western Province, and shown as lots 14, 15, 21A, 36C, 23B, 23C, 23D, 24A, 24C, 26 in preliminary plan 1,449 and in the annexed diagrams, and containing in extent 19 acres and 10 perches, are the property of the Crown.

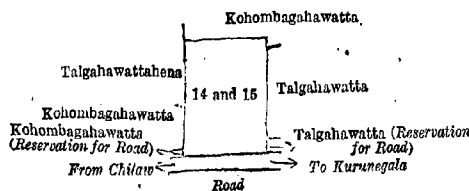
Description of the Lands referred to.

The following lots situated in the village of Murukandiya, in the Kinyama korale of the Katugampola hatpattu of the Kurunegala District, in the North-Western Province, as described in the annexed diagrams:—

I.—Preliminary plan 1,449.

Lot.	Name of Land.	Extent, A. R. P.
14	Resthouse premises	1 1 37
15	Dispensary premises	0 2 29
		2 0 26

and bounded as follows: on the north by Kohombagahawatta claimed by Arachchi Mudiyansele Tikirala; on the east by Kohombagahawatta claimed by Arachchi Mudiyansele Tikirala, Talgahawatta claimed by Partutolage Selestinu, Talgahawatta claimed by Partutolage Selestinu (reservation for road); on the south by the road from Kurunegala to Chilaw; on the west by Kohombagahawatta claimed by A. M. Kaluhamy, Korala (reservation for road), Kohombagahawatta claimed by A. M. Kaluhamy, Korala, Talgahawattchena claimed by A. M. Ranhamy.



Surveyor-General's Office,
Colombo, December 8, 1914.

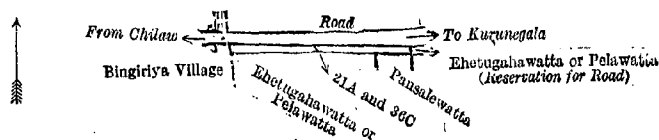
Scale of 8 Chains to an Inch.

G. K. THORNHILL,
for Acting Surveyor-General.

II.—Preliminary plan 1,449.

Lot.	Name of Land.	Extent, A. R. P.
21A	Pansalawatta (road reservation)	0 0 6
36C	Ahatugahawatta <i>alias</i> Pelawatta (road reservation)	0 0 26
		0 0 32

and bounded as follows: on the north by the road from Chilaw to Kurunegala; on the east by Ehetugahawatta or Pelawatta claimed by S. B. Kiri Banda (reservation for road); on the south by Ransalawatta claimed by Attadasa Unnanse, Ehetugahawatta or Pelawatta claimed by B. M. Menu Etana; on the west by the village limit of Bingiriya.



Surveyor-General's Office,
Colombo, December 8, 1914.

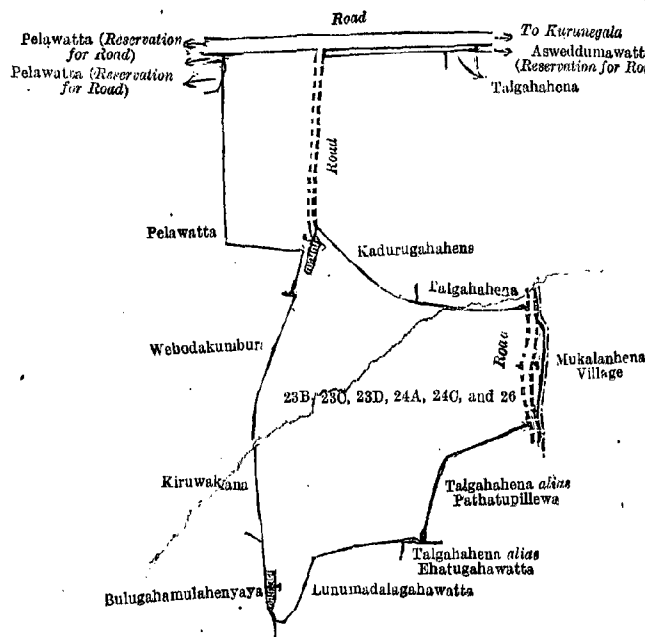
Scale of 8 Chains to an Inch.

G. K. THORNHILL,
for Acting Surveyor-General.

III.—Preliminary plan 1,449.

Lot.	Name of Land.	Extent, A. R. P.
23B	Timbirigahahena (road reservation)	0 0 12
23C	Do.	3 2 18
23D	Do.	0 0 12
24A	Kadurugahahena (road reservation)	0 0 22
24C	Talgahahena (do.)	0 0 5
26	Kudawewa (tank and bund)	12 3 3
		16 2 32

and bounded as follows: on the north by the road from Chilaw to Kurunegala; on the east by Asweddumawatta claimed by S. B. Kiri Banda, Registrar (reservation for road), Talgahahena claimed by ditto, Kadurugahahena claimed by S. B. Hetu Etana, a road, Kadurugahahena claimed by S. B. Hetu Etana, Talgahahena claimed by S. B. Kiri Banda, Registrar, a road (the village limit of Mukalahena); on the south by Talgahahena *alias* Pathatupillewa claimed by Kiri Banda, Registrar, and others, Talgahahena *alias* Ehatugahawatta claimed by Kiri Banda, Registrar, and others, Lunumadalagahawatta claimed by S. B. Kiri Banda, Registrar; on the west by Bulugahamulahenyaya claimed by Herat Mudiyanseleage Pinhamy and others, Kiruwakana claimed by Herat Mudiyanseleage Pinhamy and others, Webodakumbura claimed by Kiri Banda, Registrar, Pelawatta claimed by S. B. Kiri Banda, Registrar, Pelawatta (reservation for road) claimed by S. B. Kiri Banda, Registrar.



Surveyor-General's Office,
Colombo, December 8, 1914.

Scale of 8 Chains to an Inch.

G. K. THORNHILL,
for Acting Surveyor-General.

July 19, 1915.

H. O. FOX,
Special Officer.

Anuradhapura S. O. No. 747.

Order under Section 2 of "The Waste Lands Ordinances of 1897, 1899, 1900 and 1903,"
declaring Lands to be Crown Property.

In the matter of the lands commonly called or known as Migahaidama, Siyambalagahawewa, Kandepaurella-accara, &c., situate in the village of Tambalagollewa, in the Pahala Kende tulana of the Kende korale of the Nuwaragam palata, in the North-Central Province, and of "The Waste Lands Ordinances of 1897, 1899, 1900, and 1903."

THE notice required by section 1 of "The Waste Lands Ordinances of 1897, 1899, 1900, and 1903," having been duly published in manner prescribed by that section in respect of the above-named lands (*vide* Notice No. 5,500), and no claim having been made to the said lands or to any interest therein within the period of three months from the date specified in the said notice, I, Howard Orme Fox, Special Officer appointed under section 28 of the said Ordinances, under and by virtue of the powers vested in me in that behalf by section 2 of the said Ordinances, do hereby on June 17, 1915, order

and declare that the said lands, as more fully described herein below, situate in the village of Tambalagollewa, in the Pahala Kende tulana of the Kende korale of the Nuwaragam palata, in the North-Central Province, and shown as lots 1A, 4, 8A, 8B, 9, 10, 10A, 12, 13, 14A, 16, 18, 18D, 18G, 19, 20, 21, 22, 23A, 23B, 24, 26A, 27, 29A, 30, 31, 32, 33, 34, 35, 36, 37, 38, and 39 in preliminary plan 590, and in the annexed diagram, and containing in extent 1,107 acres and 37 perches, are the property of the Crown.

Description of the Lands referred to.

The following lots situated in the village of Tambalagollewa, in the Pahala Kende tulana of the Kende korale of the Nuwaragam palata, in the North-Central Province, as described in the annexed diagram:—

Preliminary plan 590.

Lot.	Name of Land.	Extent, A. R. P.	Lot.	Name of Land.	Extent, A. R. P.
1A	Migahaidama	0 3 26	23A	Wekandapawula-accara	3 0 24
4	Siyambalagahawewa	4 2 31	23B	Do.	1 0 30
8A	Kandepaurela-accara	0 1 4	24	Kudagamahena	4 0 7
8B	Do.	1 0 7	26A	Indipitiya-accara	0 1 11
9	Tambalagollewekanda	5 0 37	27	Weralagamaidama	2 1 37
10	Wewhena	57 1 10	29A	Paragawa-accara	0 0 25
10A	Do.	2 1 3	30	Kudagamalanda	121 1 36
12	Weralagawaland	46 3 23	31	Wekanda	0 2 6
13	Tambalagollewawewa	138 3 16	32	Ela	0 0 22
14A	Tisbamba-accara	2 2 24	33	Do.	0 2 28
16	Tisbamba	4 0 7	34	Do.	0 1 4
18	Walpotuhena	611 2 27	35	Do.	0 0 8
18D	Kumbukwelahena	0 3 6	36	Para	12 3 4
18G	Walpotuhena	0 0 36	37	Ela	1 0 18
19	Walpotuwewa	5 1 15	38	Wan-ela	0 3 25
20	Minipittaniya	0 1 37	39	Adipara	0 0 16
21	Nabadawalamukalana	36 3 11			
22	Kudatambalagollewawewa	38 1 16			1,107 0 37

and bounded as follows: on the north by the village limit of Pihimbiyagollewa, the village limit of Wewelketiya; on the east by the village limit of Wewelketiya, the boundary of the Kalpe korale; on the south by the village limit of Pahala Kolongaswewa, the village limit of Ihala Kolongaswewa, the village limit of Ihalagama; on the west by the village limit of Ihalagama, the village limit of Balahondawewa.

NOTE.—The following lots lying within the above boundaries are excluded from this order, and their aggregate acreage of 233 acres 1 rood and 11 perches is not included in the acreage of 1,107 acres and 37 perches given above:—

Preliminary plan 590.

Lot.	Name of Land.	Extent, A. R. P.	Lot.	Name of Land.	Extent, A. R. P.
A 1	Migahaidama (T. Ps. 260,801, 221,946)	6 0 15	A 18F	Walpotuhena	1 1 11
A 2	Diulgahawela (T. P. 124,069)	2 3 0	A 18H	Do.	2 0 26
A 3	Lolugaidama (T. P. 240,589)	1 2 4	B 10B	Wewhena (part of T. P. 247,816)	1 0 15
A 5	Pinwela (T. Ps. 269,808, 209,819, 153,326)	8 1 26	B 11	Kattakaduvela	12 3 19
A 6	Kumbukwala-accara (T. Ps. 256,769, 242,130, 262,390, 247,596, and 124,068)	32 3 7	B 11A	T. Ps. 208,960, 208,961, 216,696	13 3 28
A 6A	Kumbukwala-accara	1 1 34	C 12A	Paragawa-accara	0 1 32
A 7	Katuwela	43 3 16	C 29	Paragawa-accara (T. Ps. 247,683, 231,131, 153,324, 231,017, &c.)	20 3 5
A 8	Kandepawula-accara (T. Ps. 216,697 and 247,597)	3 3 35	C 29B	Do.	0 1 8
A 14	Tisbamba-accara (T. P. 197,952)	6 0 6	D 23	Wekandepawula-accara (T. Ps. 197,953, 265,448)	3 3 28
A 15	Gangoda	6 1 38	D 25	Kudagampuranawela	19 2 35
A 17	T. Ps. 223,971, 214,369, 259,745, 259,783	27 1 17	D 26	Kudagama-accara (T. P. 259,755)	4 2 17
A 18A	Siyambalagahawewakele	0 3 6	A 36A	Para	0 3 4
A 18B	Pinwela	0 3 33	A 38A	Wan-ela	0 0 22
A 18C	T. P. 269,766	3 0 6	A 38B	Do.	0 0 21
A 18E	Kumbukwelahena	1 0 12	A 38C	Do.	0 0 15
			9A	Tambalagollewakanda	4 1 30
					233 1 11

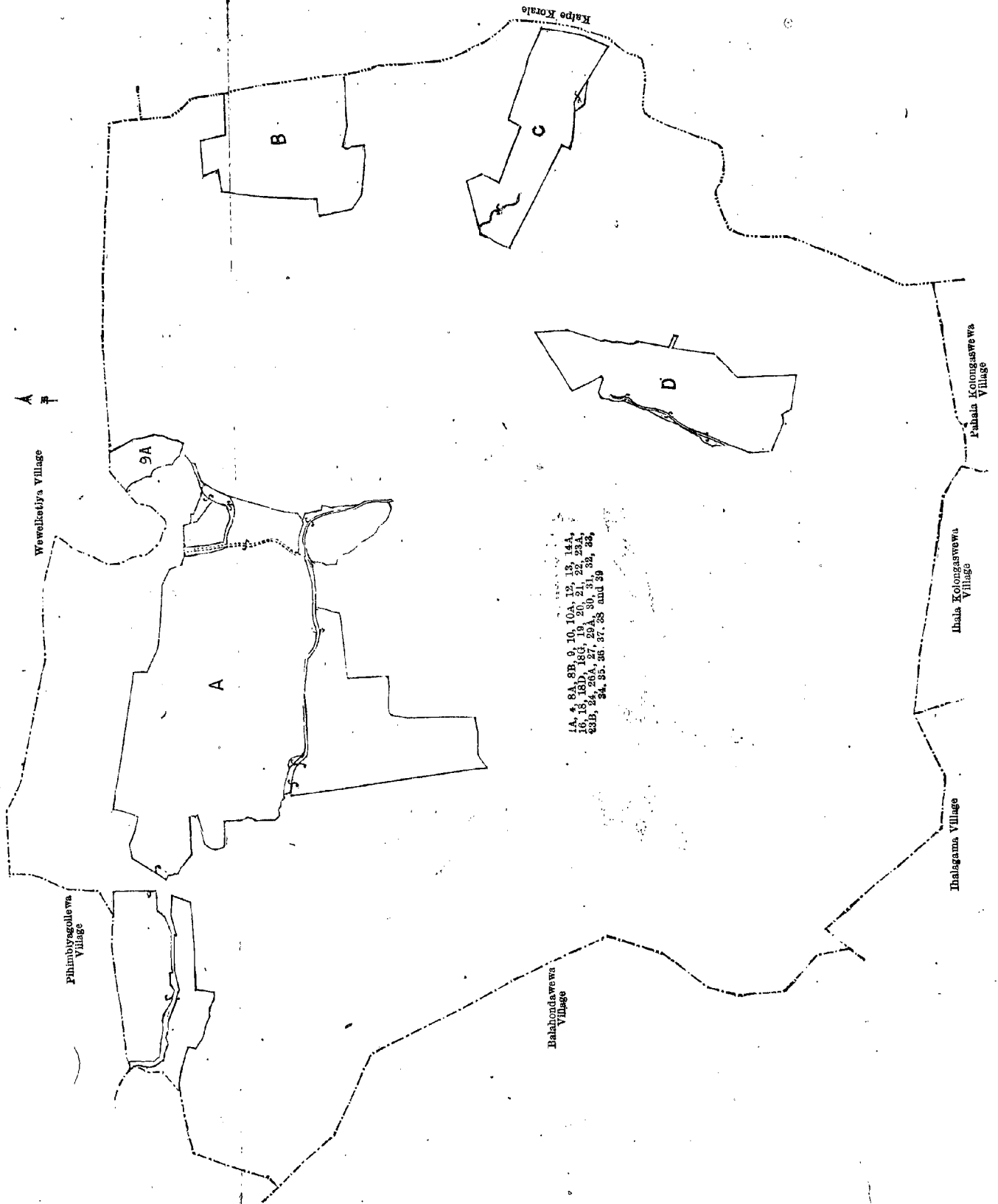
[For Diagram see page 1232.]

Anuradhapura S. O. No. 748.

Order under Section 2 of "The Waste Lands Ordinances of 1897, 1899, 1900, and 1903," declaring Land to be Crown Property.

In the matter of the land commonly called or known as Angunachiya Wan-ela (stream), situate in the village of Angunachiya, in the Kandu tulana of the Kadawat korale of the Nuwaragam palata, in the North-Central Province, and of "The Waste Lands Ordinances of 1897, 1899, 1900, and 1903."

THE notice required by section 1 of "The Waste Lands Ordinances of 1897, 1899, 1900, and 1903," having been duly published in manner prescribed by that section in respect of the above-named lands (*vide* Notice No. 5,529), and no claim having been made to the said land or to any interest therein within the period of three months from the date specified in the said notice, I, Howard Orme Fox, Special Officer appointed under section 28 of the said Ordinances, under and by virtue of the powers vested in me in that behalf by section 2 of the said Ordinances, do hereby on July 8, 1915, order and declare that the said land, as more fully described herein below, situate in the village of Angunachiya, in the Kandu tulana of the Kadawat korale of the Nuwaragam palata, in the North-Central Province, and shown as lot 4A in preliminary plan 570 and in the annexed diagram, and containing in extent 28 perches, is the property of the Crown.



Surveyor-General's Office,
Colombo, October 13, 1914.

Scale of 16 Chains to an Inch.

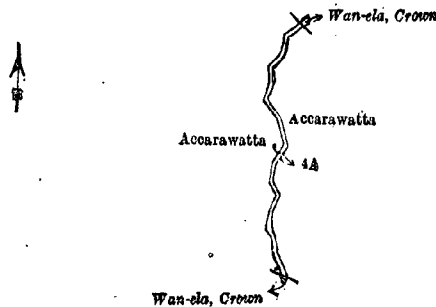
G. K. THORNHILL,
for Acting Surveyor-General.

June 17, 1915.

H. O. Fox,
Special Officer.

Description of the Land referred to.

The land commonly called or known as Angunachiya Wan-ela (stream), situated in the village of Angunachiya, in the Kandu tulana of the Kadawat korale of the Nuwaragam palata, in the North-Central Province, containing in extent 28 perches, shown as lot 4A in preliminary plan 570 and in the annexed diagram; and bounded as follows: on the north by Wan-ela declared to be the property of the Crown under the Waste Lands Ordinances; on the east by Accarawatta claimed by Lapaya Vel-Padia and others; on the south by Wan-ela declared to be the property of the Crown under the Waste Lands Ordinances; on the west by Accarawatta claimed by Lapaya Vel-Padia and others.



Surveyor-General's Office,
Colombo, January 20, 1915.

Scale of 8 Chains to an Inch.

G. K. THORNHILL,
for Surveyor-General.

H. O. Fox,
Special Officer.

July 8, 1915.

Anuradhapura S. O. No. 749.

**Order under Section 2 of "The Waste Lands Ordinances of 1897, 1899, 1900, and 1903,"
declaring Lands to be Crown Property.**

In the matter of the lands commonly called or known as Godakirigahalanda, Kudamoratotanyayamukalana, Konketupotanewewa (tank and bund), &c., situate in the village of Konketupotana, in the Ihalakende tulana of the Kende korale of the Nuwaragam palata, in the North-Central Province, and of "The Waste Lands Ordinances of 1897, 1899, 1900, and 1903."

THE notice required by section 1 of "The Waste Lands Ordinances of 1897, 1899, 1900, and 1903," having been duly published in manner prescribed by that section in respect of the above-named lands (*vide* Notice No. 5,531), and no claim having been made to the said lands, or to any interest therein within the period of three months from the date specified in the said notice, I, Howard Orme Fox, Special Officer appointed under section 28 of the said Ordinances, under and by virtue of the powers vested in me in that behalf by section 2 of the said Ordinances, do hereby on July 8, 1915, order and declare that the said lands, as more fully described herein below, situate in the village of Konketupotana, in the Ihalakende tulana of the Kende korale of the Nuwaragam palata, in the North-Central Province, and shown as lots 1, 1A, 1B, 1C, 2, 2A, 2B, 2C, 3, 4, 5, 5A, 5B, 5C, 9A, 13, 14, 15, 16, 17, 18, 19, 20, 21, 22, 23, 24, 25, 26, 27, 28 in preliminary plan 607 and in the annexed diagram, and containing in extent 499 acres and 21 perches, are the property of the Crown.

Description of the Lands referred to.

The following lots situated in the village of Konketupotana, in the Ihalakende tulana of the Kende korale of the Nuwaragam palata, in the North-Central Province, as described in the annexed diagram:—

Preliminary plan 607.

Lot.	Name of Land.	Extent, A. R. P.	Lot.	Name of Land.	Extent, A. R. P.
1 ..	Godakirigahalanda 100 2 12	15 ..	Rampatwila-oya (stream)	.. 5 1 17
1A ..	Do. 13 2 37	16 ..	Duwa (island) 0 0 37
1B ..	Do. 0 0 37	17 ..	Adipara (footpath) 0 0 4
1C ..	Do. 1 1 20	18 ..	Ela 0 0 14
2 ..	Kudamoratotanyayamukalana	.. 26 1 30	19 ..	Do. 0 1 20
2A ..	Do. 7 3 36	20 ..	Adipara (footpath) 0 0 2
2B ..	Do. 1 3 4	21 ..	Do. (do.) 0 0 22
2C ..	Do. 2 0 5	22 ..	Do. (do.) 0 0 16
3 ..	Konketupotanewewa (tank and bund)	69 2 36	23 ..	Do. (do.) 0 0 8
4 ..	Kahambiliyahena 15 1 0	24 ..	Ela 0 1 4
5 ..	Mahamoratotanyayamukalana	.. 248 3 0	25 ..	Adipara (footpath) 0 0 18
5A ..	Do. 0 1 0	26 ..	Do. (do.) 0 0 23
5B ..	Do. 0 0 5	27 ..	Do. (do.) 0 0 8
5C ..	Do. 0 2 2	28 ..	Do. (do.) 0 0 36
9A ..	Accareidama 0 2 19			
13 ..	Tisbamba 1 2 16			499 0 21
14 ..	Reservation for tank and bund	.. 1 0 13			

and bounded as follows: on the north by the village limit of Ikirigollewa, the village limit of Dunuwattagama; on the east by the village limit of Dunuwattagama; on the south by the Rampatwila-oya (the boundary of the Kanadara korale), the village limit of Gonapetiya; on the west by the village limit of Gonapetiya.

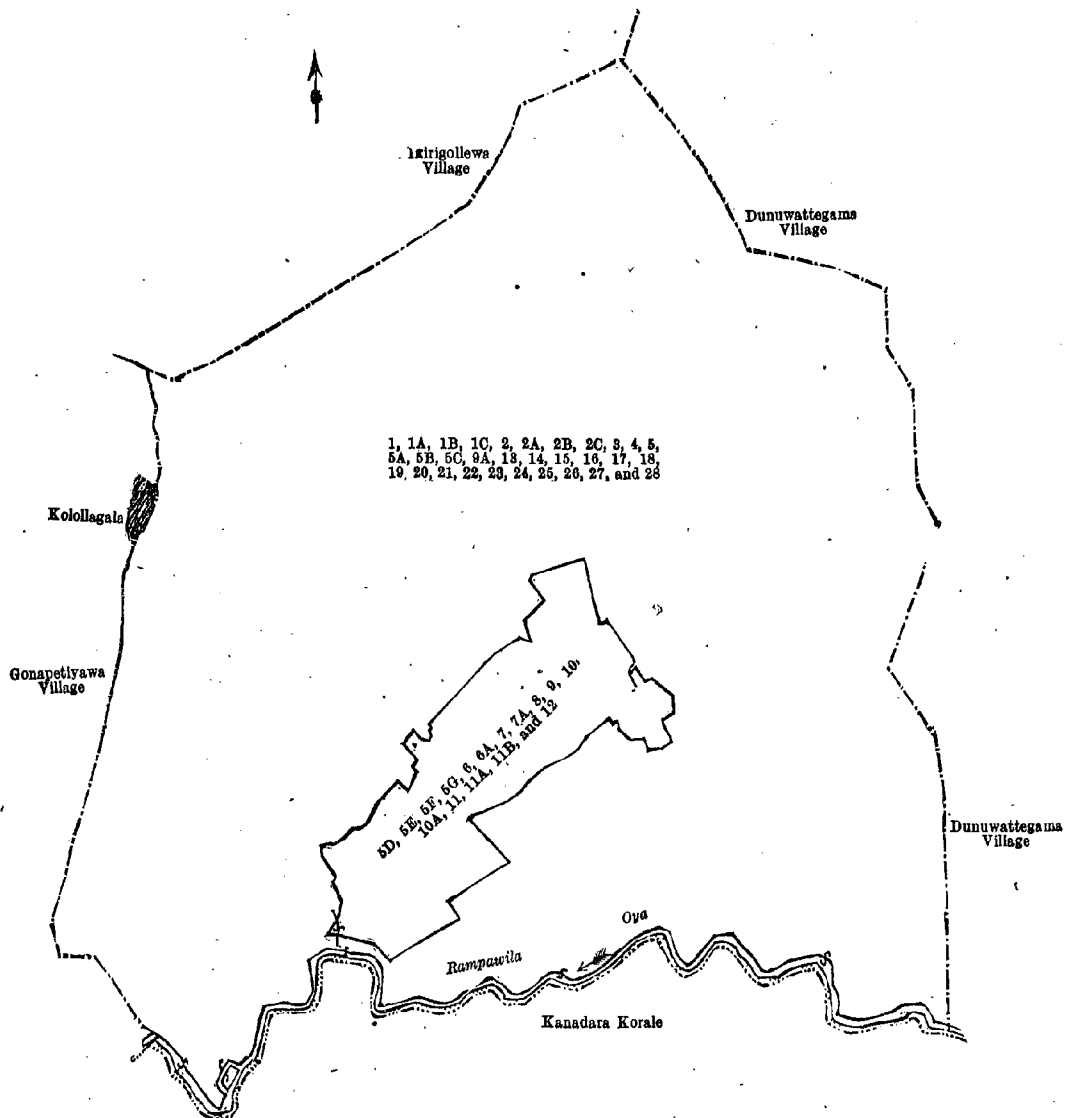
NOTE.—The following lots lying within the above boundaries are excluded from this order, and their aggregate acreage of 44 acres 1 rood and 18 perches is not included in the acreage of 499 acres and 21 perches given above:—

Preliminary plan 607.

Lot.	Name of Land.	Extent, A. R. P.	Lot.	Name of Land.	Extent, A. R. P.
5D ..	Mahamoratotanyayamukalana	.. 2 0 22	6 ..	Landukele (T. P. 221,311)	.. 3 2 26
5E ..	Do. 1 1 33	6A ..	Landukele 0 0 18
5F ..	Do. 1 1 21	7 ..	Paranawela 23 0 28
5G ..	Do. 2 0 0	7A ..	Do. 0 2 32

D 8

Lot.	Name of Land.	Extent, A. R. P.	Lot.	Name of Land.	Extent, A. R. P.
8 ..	Accarewela (T. P. 273,594)	.. 1 0 32	11 ..	Gangoda (T. P. 156,199)	.. 0 3 23
9 ..	Accareidama (parts of T. Ps. 214,817 and 143,209)	.. 2 3 4	11A ..	Do. 0 0 26
10 ..	Accarewela (parts of T. Ps. 214,817 and 143,209)	.. 3 0 4	11B ..	Do. 0 0 25
10A ..	Do. 0 1 22	12 ..	Do. 1 0 22
					44 1 18



Surveyor-General's Office,
Colombo, January 4, 1915.

Scale of 16 Chains to an Inch.

G. K. THORNHILL,
for Surveyor-General.

H. O. Fox,
Special Officer.
July 8, 1915.

Anuradhapura S. O. No. 750.

Order under Section 2 of "The Waste Lands Ordinances of 1897, 1899, 1900, and 1903,"
declaring Lands to be Crown Property.

In the matter of the lands commonly called or known as Landa, Tisbamba, Wakandaidama, &c., situate in the village of Ihala-Kolongaswewa, in the Pahala Kende tulana of the Kende korale of the Nuwaragam palata, in the North-Central Province, and of "The Waste Lands Ordinances of 1897, 1899, 1900, and 1903."

THE notice required by section 1 of "The Waste Lands Ordinances of 1897, 1899, 1900, and 1903," having been duly published in manner prescribed by that section in respect of the above-named lands (*vide* Notice No. 5,524), and no claim having been made to the said lands or to any interest therein within the period of three months from the date specified in the said notice, I, Howard Orme Fox, Special Officer appointed under section 28 of the said Ordinances, under and by virtue of the powers vested in me in that behalf by section 2 of the said Ordinances, do hereby on July 8, 1915, order and declare that the said lands, as more fully described herein below, situate in the village of Ihala Kolongaswewa, in the Pahala Kende tulana of the Kende korale of the Nuwaragam palata, in the North-Central Province, and shown as lots 1, 1A, 1B, 1C, 1D, 1E, 1F, 7, 7A, 8, 9, 10, 11, 12, 13, 14, and 15 in preliminary plan 593 and in the annexed diagram, and containing in extent 245 acres and 22 perches, are the property of the Crown.

Description of the Lands referred to.

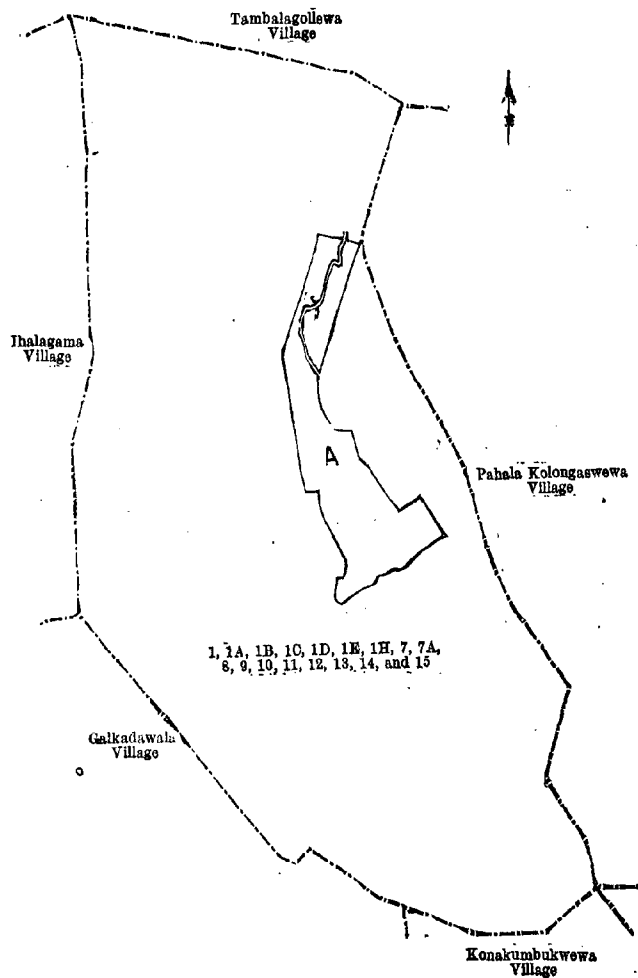
The following lots situated in the village of Ihala Kolongaswewa, in the Pahala Kende tulana of the Kende korale of the Nuwaragam palata, in the North-Central Province, as described in the annexed diagram:—

Preliminary plan 593.					
Lot.	Name of Land.	Extent, A. R. P.	Lot.	Name of Land.	Extent, A. R. P.
1	Landa	145 0 24	9	Footpath	0 0 26
1A	Do.	65 2 18	10	Channel	0 0 11
1B	Do.	0 2 0	11	Cart track	0 1 22
1C	Do.	0 0 17	12	Horow-ela	0 0 1
1D	Do.	0 2 20	13	Cart track	0 0 12
1E	Do.	0 1 30	14	Footpath	0 0 4
1H	Do.	17 1 15	15	Stream	0 2 23
7	Tisbamba	1 0 11			
7A	Wakandaidama	0 0 16			
8	Ihalakolongaswewa	12 3 12			
					245 0 22

and bounded as follows: on the north by the village limit of Tambalagollewa; on the east by the village limit of Pahala Kolongaswewa; on the south by the village limit of Konakumbukwewa, the village limit of Galkadawala; on the west by the village limit of Galkadawala, the village limit of Ihalagama.

NOTE.—The following lots lying within the above boundaries are excluded from this order, and their aggregate acreage of 17 acres 1 rood and 13 perches is not included in the acreage of 245 acres and 22 perches given above:—

Preliminary plan 593.					
Lot.	Name of Land.	Extent, A. R. P.	Lot.	Name of Land.	Extent, A. R. P.
A 1F	Landa	1 0 23	A 5	Puranawela	6 0 18
A 1G	Do.	2 1 0	A 6	Puranawatta	0 3 10
A 3	Paddy field	4 2 27			
A 4	Do. (T. Ps. 253,670, 265,518, &c.)	2 1 15			
					17 1 13



Surveyor-General's Office,
Colombo, January 8, 1915.

Scale of 16 Chains to an Inch.

July 8, 1915.

H. O. Fox,
Special Officer.

G. K. THORNHILL,
for Surveyor-General.

Anuradhapura S. O. No. 751.

Order under Section 2 of "The Waste Lands Ordinances of 1897, 1899, 1900, and 1903,"
declaring Lands to be Crown Property.

In the matter of the lands commonly called or known as Landa, Pinpara, Mukalana, &c., situate in the village of Katupuliyankulama, in the Wilachchiya tulana of the Wilachchiya korale of the Nuwaragam palata, in the North-Central Province, and of "The Waste Lands Ordinances of 1897, 1899, 1900, and 1903,"

The notice required by section 1 of "The Waste Lands Ordinances of 1897, 1899, 1900, and 1903," having been duly published in manner prescribed by that section in respect of the above-named lands (*vide* Notice No. 5,530), and no claim having been made to the said lands or to any interest therein within the period of three months from the date specified in the said notice, I, Howard Orme Fox, Special Officer appointed under section 28 of the said Ordinances, under and by virtue of the powers vested in me in that behalf by section 2 of the said Ordinances, do hereby, on July 6, 1915, order and declare that the said lands, as more fully described herein below, situate in the village of Katupuliyankulama, in the Wilachchiya tulana of the Willachchiya korale of the Nuwaragam palata, in the North-Central Province, and shown as lots 1, 2, 3, 4, 5, 6, 7, 8, 11, 12, 14, 15 in preliminary plan 647 and in the annexed diagram, and containing in extent 373 acres and 37 perches, are the property of the Crown.

Description of the Lands referred to.

The following lots situated in the village of Katupuliyankulama, in the Wilachchiya tulana of the Willachchiya korale of the Nuwaragam palata, in the North-Central Province, as described in the annexed diagram:—

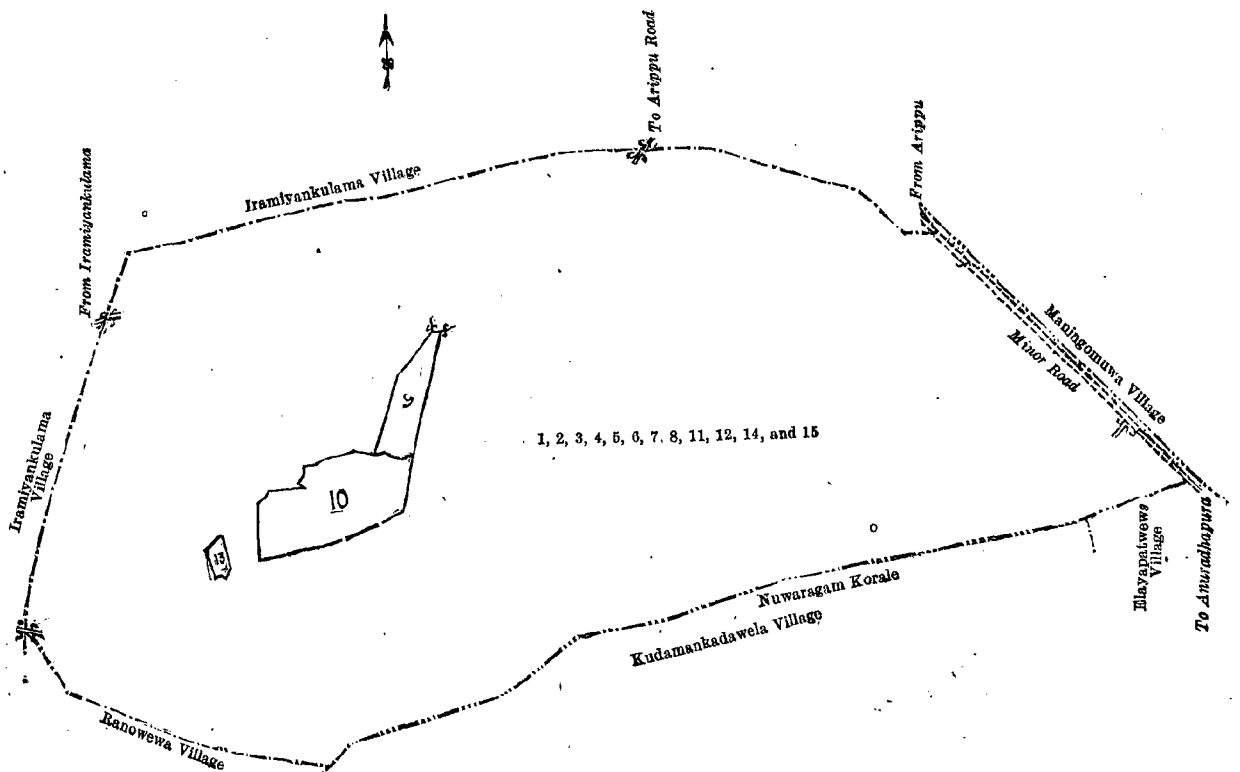
Preliminary plan 647.

Lot.	Name of Land.	Extent, A. R. P.	Lot.	Name of Land.	Extent, A. R. P.
1 ..	Landa 130 0 33	8 ..	Landa (bund reservation) 1 3 2
2 ..	Pinpara 1 2 17	11 ..	Siyambalagahawattehena 1 3 22
3 ..	Mukalana 175 1 16	12 ..	Rantholi-ela 0 3 37
4 ..	Mahapara 1 2 0	14 ..	Godakirillagahamukalana 15 1 25
5 ..	Ihalapuliyankulama-ela 0 3 7	15 ..	Adipara 0 0 7
6 ..	Adipara 0 0 1			
7 ..	Katupuliyankulama (tank) 43 2 30			373 0 37

and bounded as follows: on the north by the village limit of Iramiyankulama; on the east by the minor road from Arippe to Anuradhapura (the village limit of Maningomuwa); on the south by the boundary of Nuwaragam korale (the village limit of Elayapatwewa), the village limit of Kudamankadawela, the village limit of Ranorewa; on the west by the village limit of Iramiyankulama.

NOTE.—The following lots lying within the above boundaries are excluded from this order, and their aggregate acreage of 12 acres 2 roods and 7 perches is not included in the acreage of 373 acres and 37 perches given above:—

Lot.	Name of Land.	Extent, A. R. P.
9 ..	Migahawatta 2 3 37
10 ..	Siyambalagahakumbura 9 0 4
13 ..	Pahalapuranawela 0 2 6
		12 2 7



Surveyor-General's Office,
Colombo, January 28, 1915.

Scale of 16 Chains to an Inch.

July 6, 1915.

H. O. Fox,
Special Officer.

G. K. THORNHILL,
for Surveyor-General.

**Order under Section 2 of "The Waste Lands Ordinances of 1897, 1899, 1900, and 1903,"
declaring Lands to be Crown Property.**

In the matter of the lands commonly called or known as Meegahayawattahena, Keekirindegehena, Bulatgahahena, and Hinguruhena, situate in the village of Beralapanatara, in the Morawak korale of the Matara District, in the Southern Province, and of "The Waste Lands Ordinances of 1897, 1899, 1900, and 1903."

THE notice required by section 1 of "The Waste Lands Ordinances of 1897, 1899, 1900, and 1903," having been duly published in manner prescribed by that section in respect of the above-named lands (*vide* Notice No. 5,005), and no claim having been made to the said lands or to any interest therein within the period of three months from the date specified in the said notice, I, George Frederick Reginald Browning, Assistant Government Agent of the Matara District, under and by virtue of the powers vested in me in that behalf by section 2 of the said Ordinances, do hereby on January 6, 1915, order and declare that the said land, as more fully described herein below, situate in the village of Beralapanatara, in the Morawak korale of the Matara District, in the Southern Province, and shown as lots 452½E, 499C, 553C, 553F in preliminary plan 33 and in the annexed diagrams, and containing in extent 12 acres 1 rood and 13 perches, are the property of the Crown.

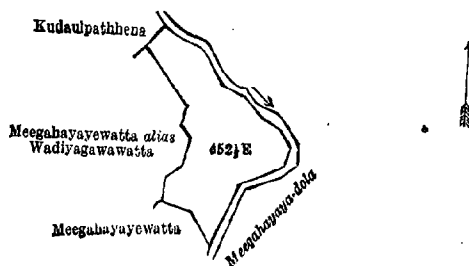
Description of the Lands referred to.

The following lots situated in the village of Beralapanatara, in the Morawak korale of the Matara District, in the Southern Province.

I.—Block survey preliminary plan 33.

Lot.	Name of Land.	Extent, A. R. P.
452½E	Meegahayawattahena	3 0 22

and bounded as follows: on the north by Kudaupathena claimed by M. Janishami and others and Meegahayaya-dola; on the east by Meegahayaye-dola; on the south by Meegahayawatta claimed by Amarakonge Babehamy and others and Meegahayaye-dola; and on the west by Meegahayawatta or Wadiyagawawatta claimed by Amarakonge Babehamy and others.



Surveyor-General's Office,
Colombo, April 9, 1913.

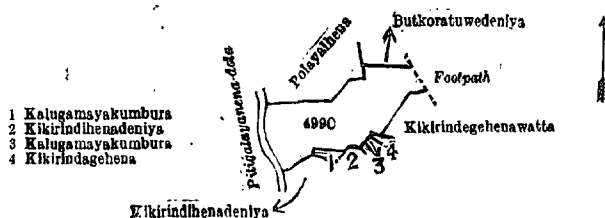
Scale of 8 Chains to an Inch.

A. H. G. DAWSON,
for Surveyor-General.

II.—Block survey preliminary plan 33.

Lot.	Name of Land.	Extent, A. R. P.
499C	Kekirindegehena	1 3 3

and bounded as follows: on the north by Polayalhena claimed by M. Loku Appu and Butkoratuwedeniya claimed by M. Loku Appu; on the east by footpath; on the south by Kirindihenadeniya claimed by M. Dingi Appu and Kalugamayakumbura claimed by M. Madduma Appu, Kirindihenadeniya claimed by M. Dingi Appu, Kalugamayakumbura claimed by M. Madduma Appu, Kikirindagehena claimed by M. Madduma Appu; and on the west by Pitigalahena-dola.



Surveyor-General's Office,
Colombo, February 5, 1912.

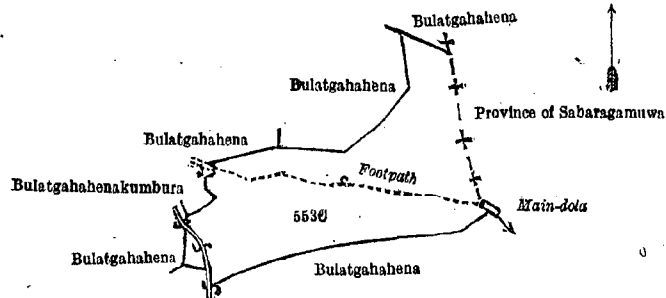
Scale of 8 Chains to an Inch.

A. H. G. DAWSON,
for Surveyor-General.

III.—Block survey preliminary plan 33.

Lot.	Name of Land.	Extent, A. R. P.
553C	Bulatgahahena	6 3 30

and bounded as follows: on the north by Bulatgahahena claimed by Tallawattege Luwishami and Bulatgahahena claimed by Mr. Talbot, late Government Agent, Southern Province; on the east by Province of Sabaragamnuwa and Main dola; on the south by Bulatgahahena claimed by Mr. Talbot, late Government Agent, Southern Province; and on the west by Bulatgahahena-kumbura claimed by Tallawattege Luwishami and Bulatgahahena claimed by Tallawattege Luwishami.



Surveyor-General's Office,
Colombo, February 5, 1912.

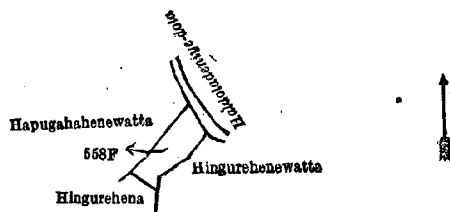
Scale of 8 Chains to an Inch.

A. H. G. DAWSON,
for Surveyor-General.

IV.—Block survey preliminary plan 33.

Lot.	Name of Land	Extent, A. R. P.
558F	Hinguruhena	0 1 38

and bounded as follows: on the north by Hapugahahenewatta claimed by T. Jayan and others and Haldoladeniya-dola; on the east by Haldoladeniya-dola and Hingurehenewatta claimed by Wallakadage Andirishami and others; on the south by Hingurehena claimed by Tallawattage Pediris and others and Hingurehenewatta claimed by Wallakadage Andirishami and others; on the west by Hapugahahenewatta claimed by T. Jayan and others.



Surveyor-General's Office,
Colombo, February 5, 1912.

Scale of 8 Chains to an Inch.

A. H. G. DAWSON,
for Surveyor-General.

G. F. R. BROWNING,
Assistant Government Agent.
Matara, January 6, 1915.

PRELIMINARY NOTICES.

Kurunegala Notice No. 5,814.

Notice under "The Waste Lands Ordinances of 1897, 1899, 1900, and 1903."

TAKE notice that unless within three months from September 17, 1915, the persons, if any, who claim any interest in the lands hereinafter mentioned or in any one or more of such lands or to some interest therein make claim in person or in writing to the said lands or any of them or to some interest therein to M. T. Archibald, Esq., Special Officer appointed under section 28 of "The Waste Lands Ordinances of 1897, 1899, 1900, and 1903," at his office at Fort, Colombo:

Such Special Officer, in pursuance of the powers vested in him by the said Ordinances, will declare by writing under his hand that the said lands, or such of them as to which no claim has been made, are the property of the Crown.

M. T. ARCHIBALD,
Special Officer.

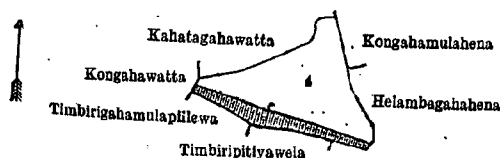
Description of the Lands referred to.

The following lots situated in the village of Brahmanayagama, in the Kinyama korale of the Katugampola hatpattu of the Kurunegala District, in the North-Western Province, as described in the annexed diagrams:—

I.—Preliminary plan 1,439.

Lot.	Name of Land.	Extent, A. R. P.
4	Timbiripitiyawewa (tank and bund)	2 1 22

and bounded as follows: on the north by Kahatagahawatta claimed by M. Anthony Fernando and others; on the east by Kongahamulahena claimed by M. Anthony Fernando, Helambagahahena claimed by ditto; on the south by Helambagahahena claimed by M. Anthony Fernando, Timbiripitiyawela claimed by Adikari Mudiyansele Ranhamy Korala and others, Timbirigahamulapillewa claimed by A. M. Sittappuhamy; on the west by Kongahawatta claimed by M. Charles Perera, Kahatagahawatta claimed by M. Anthony Fernando and others.



Surveyor-General's Office,
Colombo, February 18, 1915.

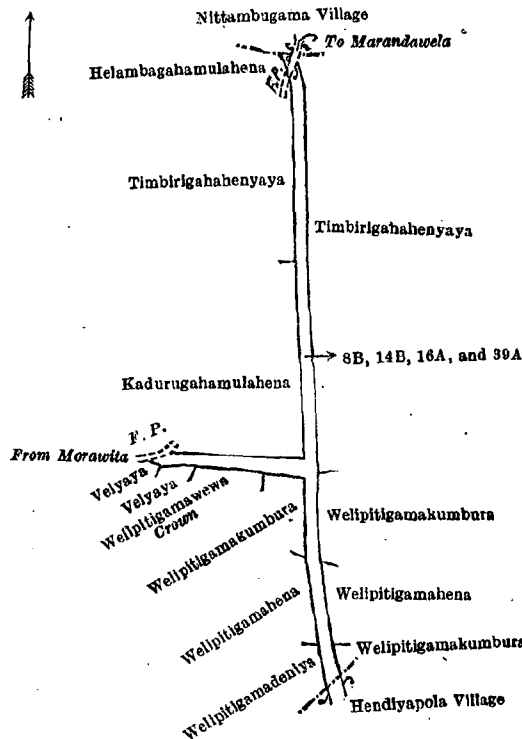
Scale of 8 Chains to an Inch.

G. K. THORNHILL,
for Surveyor-General.

II.—Preliminary plan 1,439.

Lot.	Name of Land.	Extent, A. R. P.	Lot.	Name of Land.	Extent, A. R. P.
8B ..	Road ..	1 0 13	39A ..	Road ..	0 0 25
14B ..	Do. ..	0 0 26			
16A ..	Do. ..	0 0 11			1 1 35

and bounded as follows : on the north by the village limit of Nittambugama ; on the east by Timbirigahaniyaya claimed by A. M. Sittappuhamy, Welipitigamakumbura claimed by Adikari Mudiyansele Ranhamy and others, Welipitigamahena claimed by A. M. Sittappuhamy, Welipitigamakumbura claimed by A. M. Ranhamy ; on the south by the village limit of Hendiyapola ; on the west by Welipitigamadeniya claimed by A. M. Ranhamy, Welipitigamahena claimed by A. M. Sittappuhamy, Welipitigamakumbura claimed by Ranhamy and others, Welipitigamawewa belonging to the Crown, velyaya (private), a footpath from Morawita, Kadurugamahulahena claimed by A. M. Sittappuhamy, Timbirigahaniyaya claimed by M. Charles Perera, Helambagahamulahena claimed by M. Anthony Fernando.



Surveyor-General's Office,
Colombo, February 18, 1915.

Scale of 8 Chains to an Inch.

G. K. THORNHILL,
for Surveyor-General.

III.—Preliminary plan 1,439.

Lot.	Name of Land.	Extent, A. R. P.
13 ..	Welipitigamawewa (tank and bund)	1 1 26

and bounded as follows : on the north by an old road ; on the east by Welipitigamakumbura claimed by Ranhamy and others ; on the south by Welipitigamahena claimed by A. M. Sittappuhamy ; on the west by velyaya (private).



Surveyor-General's Office,
Colombo, February 18, 1915.

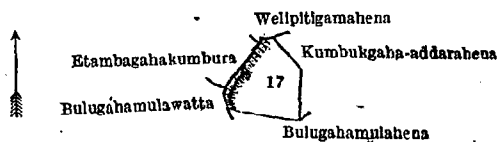
Scale of 8 Chains to an Inch.

G. K. THORNHILL,
for Surveyor-General.

IV.—Preliminary plan 1,439.

Lot.	Name of Land.	Extent, A. R. P.
17 ..	Kumbukgahawewa (tank and bund)	0 3 12

and bounded as follows : on the north by Welipitigamahena claimed by A. M. Sittappuhamy ; on the east by Kumbukgaha-addarahena claimed by A. W. Mudalihamy ; on the south by Bulugahamulahena claimed by A. M. Ranhami ; on the west by Bulugahamulawatta claimed by A. M. Panchappuhami and others, Etambagahakumbura claimed by Ranhami Korala and others.



Surveyor-General's Office,
Colombo, February 18, 1915.

Scale of 8 Chains to an Inch.

G. K. THORNHILL,
for Surveyor-General.

V.—Preliminary plan 1,439.

Lot.	Name of Land.	Extent, A. R. P.
29	Waturawala	0 0 25

and bounded as follows : on the north and east by Kajugahahena claimed by A. M. Kirihamy ; on the south and west by the village limit of Ottupallama.



Scale of 8 Chains to an Inch.

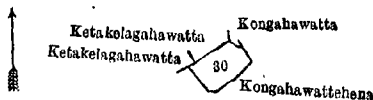
Surveyor-General's Office,
Colombo, February 18, 1915.

G. K. THORNHILL,
for Surveyor-General.

VI.—Preliminary plan 1,439.

Lot.	Name of Land.	Extent, A. R. P.
30	Timbirigahawewa (tank and bund)	0 1 25

and bounded as follows : on the north by Kongahawatta claimed by A. M. Kirihamy ; on the east and south by Kongahawattehena claimed by A. M. Ranhamy ; on the west by Ketakelagahawatta claimed by A. M. Kirihamy, Ketakelagahawatta claimed by A. M. Ranhamy.



Scale of 8 Chains to an Inch.

Surveyor-General's Office,
Colombo, February 18, 1915.

G. K. THORNHILL,
for Surveyor-General.

VII.—Preliminary plan 1,439.

Lot.	Name of Land.	Extent, A. R. P.
37	Siyambalagahawewa (tank and bund)	10 3 24

and bounded as follows : on the north by Kadurugahapillewa claimed by A. M. Jayathuhamy and Punchirala ; on the east by Tawalakumbura claimed by Adikari Mudiyansele Podi Nona and others, Kohambagahamulagawakotuwa claimed by A. M. Puchi Ethena and others, Kadurugahamulawatta claimed by A. M. Sittappuhamy and others, Ambagahamulawatta claimed by A. M. Ranhamy and others, Talgahawatta claimed by Adikari Mudiyansele Ranhamy and others ; on the south by Bakmigahahena claimed by Adikari Mudiyansele Ranhamy and others ; on the west by Kongahamulakotuwa claimed by Adikari Mudiyansele Punchihamy, velyaya (private), Kadurugahawatta claimed by Adikari Mudiyansele Punchihamy, Kongahamulakotuwa claimed by A. M. Sittappuhamy and others, Kongahamulakoruwa claimed by A. M. Dingiri Ethena, Kongahamulakotuwa claimed by A. M. Sittappuhamy, Kadurugahapillewa claimed by A. M. Dingiri Ethena.



Scale of 8 Chains to an Inch.

Surveyor-General's Office,
Colombo, February 18, 1915.

G. K. THORNHILL,
for Surveyor-General.

VIII.—Preliminary plan 1,439.

Lot.	Name of Land.	Extent, A. R. P.
41	Minipittaniya (cemetery)	0 1 29

and bounded as follows : on the north by Kadurugahamulahena claimed by Adikari Mudiyansele Ranhamy and others ; on the east by Kadurugahamulahena claimed by Adikari Mudiyansele Ranhamy and others ; on the south by the village limit of Hendiyapola ; on the west by a road.



Scale of 8 Chains to an Inch.

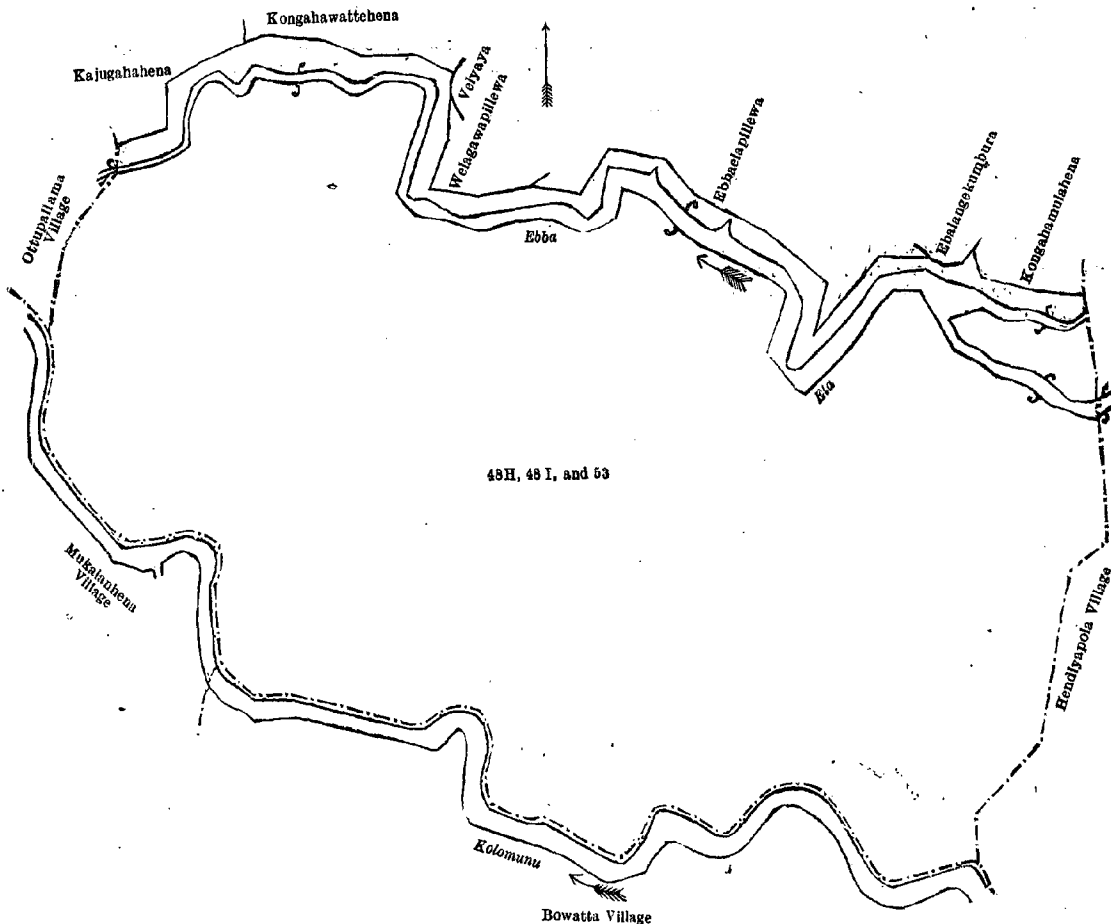
Surveyor-General's Office,
Colombo, February 18, 1915.

G. K. THORNHILL,
for Surveyor-General.

IX.—Preliminary plan 1,430.

Lot.	Name of Land.	Extent, A. R. P.
48 H	Kongahamulahena (reservation for ela)	6 1 6
48 I	Moderapillewa	1 2 16
53	Ottehenyaya	116 3 29
		124 3 11

and bounded as follows: on the north by Kajugahahena claimed by A. M. Kirihamy, Kongahawattehena claimed by A. M. Ranhamy, velyaya (private), Welagawapillewa claimed by A. M. Sittappuhamy, Ebbaelapillewa claimed by A. M. Ranhamy, Ebalangekumbura claimed by Adikari Mudiyansele Ranhamy and others, Kongahamulahena claimed by W. Miguel Fernando; on the east by the village limit of Hendiyapola; on the south by the village limit of Bowatta (the Kolamunu-oya); on the west by the village limit of Mukalahena (the Kolamunu-oya), the village limit of Ottupallama, Kajugahahena claimed by A. M. Kirihamy.



Scale of 8 Chains to an Inch.

Surveyor-General's Office,
Colombo, February 18, 1915.

G. K. THORNHILL,
for Surveyor-General.

X.—Preliminary plan 1,439.

Lot.	Name of Land.	Extent, A. R. P.
50	Kumbukgahawewa (tank and bund)	0 2 17

and bounded as follows: on the north by Kongahamulawatta claimed by Warnakulasuriya Miguel Fernando, Kongahamulahena claimed by ditto; on the east by Kongahamulahena claimed by Warnakulasuriya Miguel Fernando; on the south by Ebalangekumbura claimed by Adikari Mudiyansele Ranhamy and others; on the west by Kongahamulahena claimed by Warnakulasuriya Miguel Fernando.



Surveyor-General's Office,
Colombo, February 18, 1915.

Scale of 8 Chains to an Inch.

Kurunegala S. O. 53—1915.

G. K. THORNHILL,
for Surveyor-General.

Kurunegala Notice No. 5,615.

Notice under "The Waste Lands Ordinances of 1897, 1899, 1900, and 1903."

TAKE notice that unless within three months from September 17, 1915, the persons, if any, who claim any interest in the lands hereinafter mentioned or in any one or more of such lands or to some interest therein make claim in person or in writing to the said lands or any of them or to some interest therein to M. T. Archibald, Esq., Special Officer appointed under section 28 of "The Waste Lands Ordinances of 1897, 1899, 1900, and 1903," at his office at Fort, Colombo :

Such Special Officer, in pursuance of the powers vested in him by the said Ordinances, will declare by writing under his hand that the said lands, or such of them as to which no claim has been made, are the property of the Crown.

M. T. ARCHIBALD,
Special Officer.

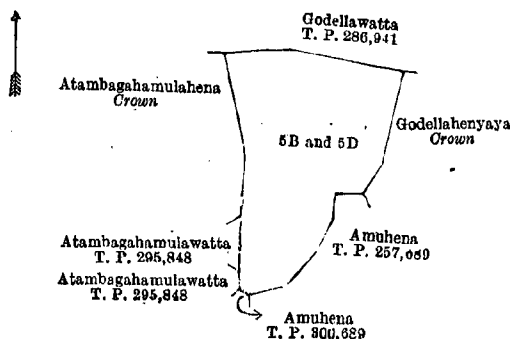
Description of the Lands referred to.

The following lots situated in the village of Aswedduma, in the Yatikaha Korale South of the Katugampola hatpattu of the Kurunegala District, in the North-Western Province, as described in the annexed diagrams :—

I.—Preliminary plan 976.

Lot.	Name of Land.	Extent, A. R. P.
5B	Dikhena	3 2 36
5D	Nagahamulahena	2 0 19
		5 3 15

and bounded as follows : on the north by Godellawatta sold by the Crown (T. P. 286,941); on the east by Godellahenyaya claimed by the Crown; on the south by Amuhena sold by the Crown (T. P. 257,689), Amuhena sold by the Crown (T. P. 300,689); on the west by Atambagahamulawatta sold by the Crown (T. P. 295,848), Atambagahamulahena claimed by the Crown.



Surveyor-General's Office,
Colombo, March 24, 1915.

Scale of 8 Chains to an Inch.

G. K. THORNHILL,
for Surveyor-General.

II.—Preliminary plan 976.

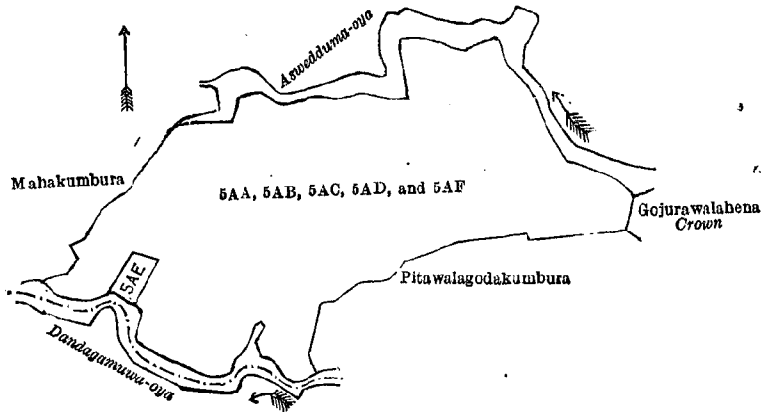
Lot.	Name of Land.	Extent, A. R. P.
5AA	Timbirigahapitiyahena	5 0 18
5AB	Kahatagahamulahena	2 3 21
5AC	Paragahamulahena	5 0 22
5AD	Nagollehena	4 0 36
5AF	Do.	1 3 31
		19 1 8

and bounded as follows : on the north by the Aswedduma-oya; on the east by the Aswedduma-oya, Gojurawalahena claimed by the Crown; on the south by Pitawalagodakumbura (private), the Dandagamuwa-oya; on the west by Mahakumbura (private).

NOTE.—The following lot lying within the above boundaries is excluded from this part of the notice, and its extent of 1 rood and 2 perches not included in the acreage of 19 acres 1 rood and 8 perches given above :—

Lot.	Name of Land.	Extent, A. R. P.
5AE	Nagollawatta	0 1 2

Preliminary plan 976.



Scale of 8 Chains to an Inch.

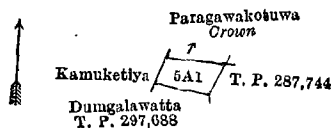
Surveyor-General's Office,
Colombo, March 24, 1915.

G. K. THORNHILL,
for Surveyor-General.

III.—Preliminary plan 976.

Lot.	Name of Land.	Extent, A. R. P.
5AI	Paragawakotuwa	0 1 15

and bounded as follows: on the north by Paragawakotuwa declared to be the property of the Crown under the Waste Lands Ordinances; on the east by T. P. 287,744; on the south by Dumgalawatta sold by the Crown (T. P. 297,688); on the west by Kamuketiya (private):



Scale of 8 Chains to an Inch.

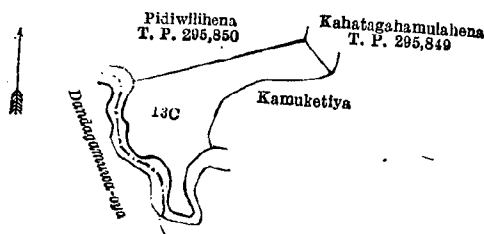
Surveyor-General's Office,
Colombo, March 24, 1915.

G. K. THORNHILL,
for Surveyor-General.

IV.—Preliminary plan 976.

Lot.	Name of Land.	Extent, A. R. P.
13C	Kanuketi yawelapillewa	2 1 20

and bounded as follows: on the north by Pidiwilihena sold by the Crown (T. P. 295,850); on the east by Kahatagahamulahena sold by the Crown (T. P. 295,849); on the south by Kamuketiya (private), the Dandagamuwa-oya; on the west by the Dandagamuwa-oya.



Scale of 8 Chains to an Inch.

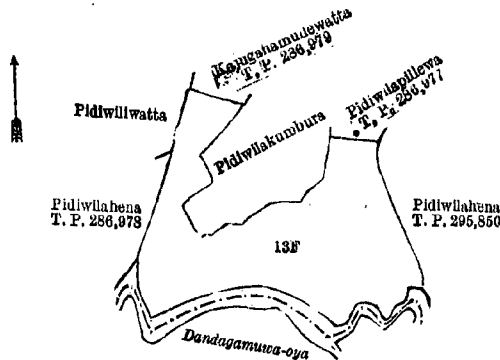
Surveyor-General's Office,
Colombo, March 24, 1915.

G. K. THORNHILL,
for Surveyor-General.

V.—Preliminary plan 976.

Lot.	Name of Land.	Extent, A. R. P.
13F	Pidiwilipillewa	7 0 20

and bounded as follows: on the north by Kajugahamullewatta sold by the Crown (T. P. 286,979), Pidiwilakumbura (private), Pidiwilapillewa sold by the Crown (T. P. 286,977); on the east by Pidiwilahena sold by the Crown (T. P. 295,850); on the south by the Dandagamuwa-oya; on the west by Pidiwilahena sold by the Crown (T. P. 286,978), Pidiwilawatta (private).



Scale of 8 Chains to an Inch.

Surveyor-General's Office,
Colombo, March 24, 1915.

G. K. THORNHILL,
for Surveyor-General.

Kurunegala S. O. 54—1915.

Kurunegala Notice No. 5,616.

Notice under "The Waste Lands Ordinances of 1897, 1899, 1900, and 1903."

TAKE notice that unless within three months from September 17, 1915, the persons, if any, who claim any interest in the lands hereinafter mentioned or in any one or more of such lands or to some interest therein make claim in person or in writing to the said lands or any of them or to some interest therein to M. T. Archibald, Esq., Special Officer appointed under section 28 of "The Waste Lands Ordinances of 1897, 1899, 1900, and 1903," at his office at Fort, Colombo :

Such Special Officer, in pursuance of the powers vested in him by the said Ordinances, will declare by writing under his hand that the said lands, or such of them as to which no claim has been made, are the property of the Crown.

M. T. ARCHIBALD,
Special Officer.

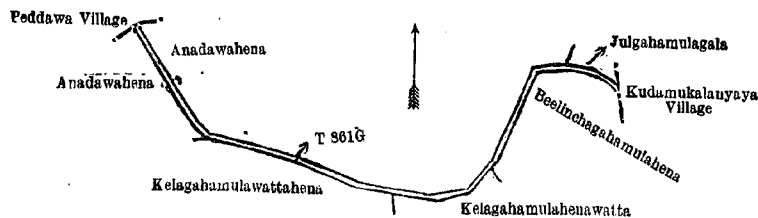
Description of the Lands referred to.

The following lots situated in the village of Mahamukalanyaya, in the Mahagalboda Egoda korale of the Hiriya hatpattu of the Kurunegala District, in the North-Western Province, as described in the annexed diagrams :—

I.—Preliminary plan 1,931.

Lot.	Name of Land.	Extent, A. R. P.
T 861G	Channel	0 0 30

and bounded as follows : on the north by the village limit of Peddawa, Anadawahena sold by the Crown, Julgahamulagala sold by the Crown ; on the east by the village limit of Kudamukalanyaya ; on the south by Beelinchagahamulahena sold by the Crown, Kelagahamulahenawatta sold by the Crown, Kelagahamulawattahena sold by the Crown ; on the west by Anadawahena sold by the Crown.



Scale of 4 Chains to an Inch.

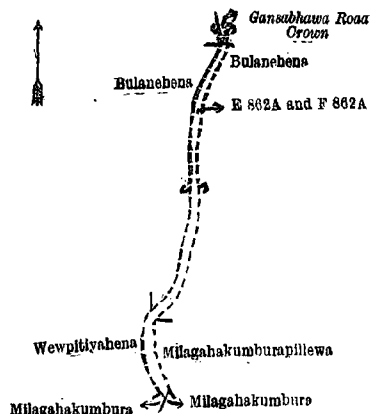
Surveyor-General's Office,
Colombo, March 17, 1915.

G. K. THORNHILL,
for Surveyor-General.

II.—Preliminary plan 1,931.

Lot.	Name of Land.	Extent, A. R. P.
E 862A	Gansabhawa para (road)	0 0 7
F 862A	Gansabhawa road (road)	0 0 20
		0 0 27

and bounded as follows : on the north by the Gansabhawa road declared to be the property of the Crown under the Waste Lands Ordinances ; on the east by Bulanehena sold by the Crown, Milagahakumburapillewa sold by the Crown ; on the south by Milagahakumbura claimed by Rankiri, Dingiriya, Milagahakumbura claimed by Ukku Amma and another ; on the west by Wewapitiyahena sold by the Crown, Bulanehena sold by the Crown.



Surveyor-General's Office,
Colombo, March 17, 1915.

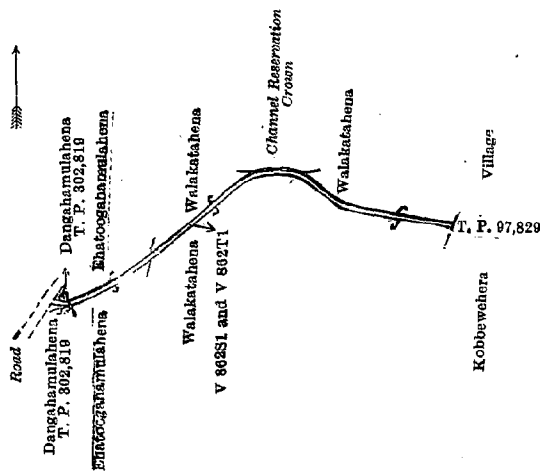
Scale of 4 Chains to an Inch.

G. K. THORNHILL,
for Surveyor-General.

III.—Preliminary plan 1,931.

Lot.	Name of Land.	Extent, A. R. P.
V 862S1	Channel	0 0 2
V 862T1	Do.	0 0 8
		0 0 10

and bounded as follows : on the north by Dangahamulahena sold by the Crown (T. P. 302,819), Ehatoogahamulahena sold by the Crown, Walakatahena sold by the Crown, a channel reservation declared to be the property of the Crown under the Waste Lands Ordinances, Walakatahena sold by the Crown ; on the east by the village limit of Kobbewehera (T. P. 97,829) ; on the south by Walakatahena sold by the Crown, Ehatoogahamulahena sold by the Crown, Dangahamulahena sold by the Crown (T. P. 302,819) ; on the west by a road.



Surveyor-General's Office,
Colombo, March 17, 1915.

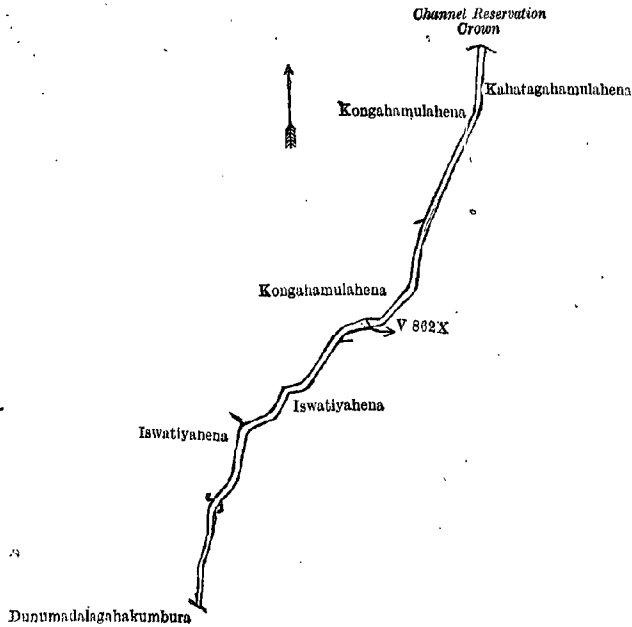
Scale of 4 Chains to an Inch.

G. K. THORNHILL,
for Surveyor-General.

IV.—Preliminary plan 1,931.

Lot.	Name of Land.	Extent, A. R. P.
V 862X	Channel	0 0 22

and bounded as follows : on the north by the channel reservation declared to be the property of the Crown under the Waste Lands Ordinances ; on the east by Kahatagahamulahena sold by the Crown, Iswatiyahena sold by the Crown ; on the south by Dunumadalahakumbura claimed by Appuhamy and another ; on the west by Iswatiyahena sold by the Crown, Kongahamulahena sold by the Crown.



Surveyor-General's Office,
Colombo, March 17, 1915.

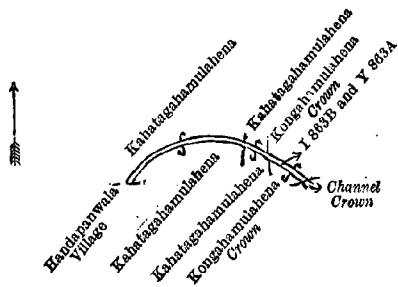
Scale of 4 Chains to an Inch.

G. K. THORNHILL,
for Surveyor-General.

V.—Preliminary plan 1,931.

Lot.	Name of Land.	Extent, A. R. P.
I 863B	Channel	0 0 2
Y 863A	Do.	0 0 5
		0 0 7

and bounded as follows: on the north by Kahatagahamulahena sold by the Crown, Kahatagahamulahena (private), Kongahamulahena claimed by the Crown; on the east by a channel belonging to the Crown; on the south by Kongahamulahena claimed by the Crown, Kahatagahamulahena (private), Kahatagahamulahena sold by the Crown, the village limit of Handapanwala; on the west by Kahatagahamulahena sold by the Crown.



Surveyor-General's Office,
Colombo, March 17, 1915.

Scale of 4 Chains to an Inch.

G. K. THORNHILL,
for Surveyor-General.

VI.—Preliminary plan 1,931.

Lot.	Name of Land.	Extent, A. R. P.
I 863C	Channel	0 0 3

and bounded as follows: on the north by Kongahamulahena claimed by the Crown, Wagalakumbura claimed by Ukku Banda Vedarala; on the east by a channel; on the south and west by Kongahamulahena claimed by the Crown.



Surveyor-General's Office,
Colombo, March 17, 1915.

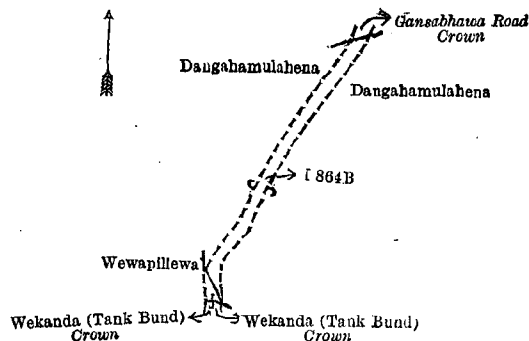
Scale of 4 Chains to an Inch.

G. K. THORNHILL,
for Surveyor-General.

VII.—Preliminary plan 1,931.

Lot.	Name of Land.	Extent, A. R. P.
I 864B	Gansabhawa para (road)	0 0 27

and bounded as follows: on the north by the Gansabhawa road declared to be the property of the Crown under the Waste Lands Ordinances; on the east by Dangahamulahena sold by the Crown; on the south by Wekanda (tank bund) declared to be the property of the Crown under the Waste Lands Ordinances; on the west by Wewapillewa sold by the Crown, Dangahamulahena sold by the Crown.



Surveyor-General's Office,
Colombo, March 17, 1915.

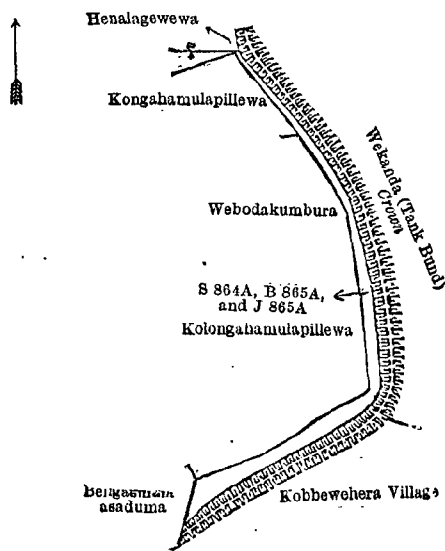
Scale of 4 Chains to an Inch.

G. K. THORNHILL,
for Surveyor-General.

VIII.—Preliminary plan 1,931.

Lot.	Name of Land.	Extent, A. R. P.
S 864A	Reservation for bund	0 0 10
B 865A	Do.	0 0 14
J 865A	Do.	0 0 39
		<u>0 1 23</u>

and bounded as follows: on the north and east by the Wekanda (tank bund) declared to be the property of the Crown under the Waste Lands Ordinances; on the south by the Wekanda (tank bund) declared to be the property of the Crown under the Waste Lands Ordinances (the village limit of Kobbewehera); on the west by Beligasmula-asaduma sold by the Crown, Kolongahamulapillewa sold by the Crown, Webodakumbura claimed by Ratnayaka Mudiyansele Mudiyanse and others, Kongahamulapillewa sold by the Crown, Henalagewewa sold by the Crown.



Surveyor-General's Office,
Colombo, March 17, 1915.

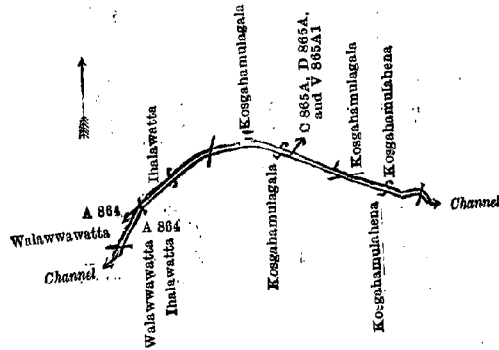
Scale of 4 Chains to an Inch.

G. K. THORNHILL,
for Surveyor-General.

IX.—Preliminary plan 1,931.

Lot.	Name of Land.	Extent, A. R. P.
C 865A	Channel	0 0 4
D 865A	Do.	0 0 3
V 865A1	Do.	0 0 2
		<u>0 0 9</u>

and bounded as follows: on the north by Kosgahamulagala sold by the Crown, Kosgahamulahena sold by the Crown; on the east by a channel; on the south by Kosgahamulahena sold by the Crown, Kosgahamulagala sold by the Crown, Ihawalawatta claimed by Bandara Menika and another, Walawwawatta claimed by C. H. Munamale, a channel; on the west by Walawwawatta claimed by C. H. Munamale, Ihawalawatta claimed by Bandara Menika and another.



Surveyor-General's Office,
Colombo, March 17, 1915.

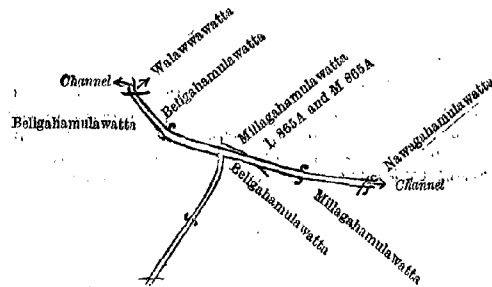
Scale of 4 Chains to an Inch.

G. K. THORNHILL,
for Surveyor-General.

X.—Preliminary plan 1,931.

Lot.	Name of Land.	Extent, A. R. P.
L 865A ..	Channel ..	0 0 12
M 865A ..	Do. ..	0 0 6
		0 0 18

and bounded as follows : on the north by Walawwawatta claimed by C. H. Munamale, Beligahamulawatta claimed by Appuhamy Vidane, Kiribanda, and Punchirala, Millagahamulawatta claimed by Ukku Menika ; on the east by Nawagahamulawatta claimed by Ukkurala and another ; on the south by Millagahamulawatta claimed by Ukku Menika, Beligahamulawatta claimed by Appuhamy Vidane, Kiri Banda, and Punchirala, a channel, Beligahamulawatta claimed by Appuhamy Vidane, Kiri Banda, and Punchirala ; on the west by a channel.



Surveyor-General's Office,
Colombo, March 17, 1915.

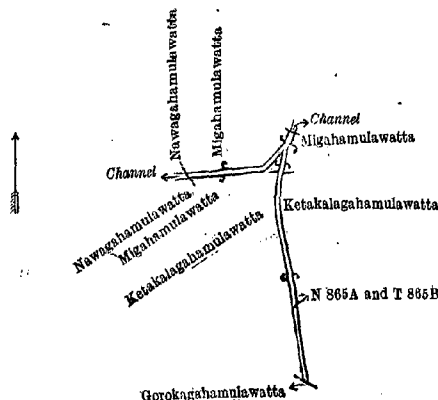
Scale of 4 Chains to an Inch.

G. K. THORNHILL,
for Surveyor-General.

XI.—Preliminary plan 1,931.

Lot.	Name of Land.	Extent, A. R. P.
N 865A ..	Channel ..	0 0 5
T 865B ..	Do. ..	0 0 7
		0 0 12

and bounded as follows : on the north by Nawagahamulawatta claimed by Ukkurala and another, Migahamulawatta claimed by Menikrala and another, a channel ; on the east by Migahamulawatta claimed by Menikrala and another, Ketakalagahamulawatta claimed by Mudiyanse ; on the south by Gorokagahamulawatta claimed by Ausadahamy and another ; on the west by Ketakalagahamulawatta claimed by Mudiyanse, Migahamulawatta claimed by Menikrala and another, Nawagahamulawatta claimed by Ukkurala and another, a channel.



Surveyor-General's Office,
Colombo, March 17, 1915.

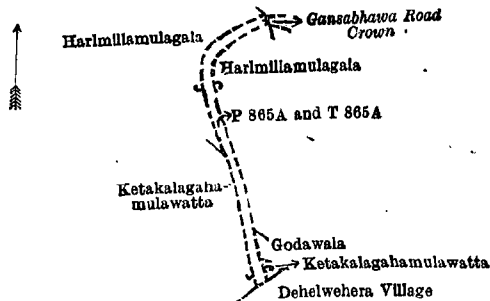
Scale of 4 Chains to an Inch.

G. K. THORNHILL,
for Surveyor-General.

XII.—Preliminary plan 1,931.

Lot.	Name of Land.	Extent, A. R. P.
P 865A ..	Reservation for Gansabhawa para (reservation for road) ..	0 0 19
T 865A ..	Road ..	0 0 7
		0 0 26

and bounded as follows: on the north by Harmillamulagala sold by the Crown; on the east by the Gansabhawa road declared to be the property of the Crown under the Waste Lands Ordinances, Harmillamulagala sold by the Crown, Godawala sold by the Crown, Ketalagahamulawatta claimed by Mudiyanse; on the south by the village limit of Dehelwehera; on the west by Ketalagahamulawatta claimed by Mudiyanse, Harmillamulagala sold by the Crown.



Surveyor-General's Office,
Colombo, March 17, 1915.

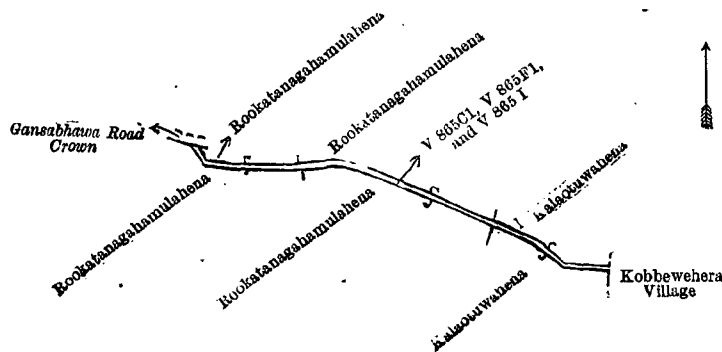
Scale of 4 Chains to an Inch.

G. K. THORNHILL,
for Surveyor-General.

XIII.—Preliminary plan 1,931.

Lot.	Name of Land.	Extent, A. R. P.
V 865C1 ..	Channel ..	0 0 4
V 865F1 ..	Do. ..	0 0 4
V 865 I ..	Do. ..	0 0 7
		0 0 15

and bounded as follows: on the north by Gansabhawa road declared to be the property of the Crown under the Waste Lands Ordinances, Rookatanagahamulahena sold by the Crown, Kalatuwahena sold by the Crown; on the east by the village limit of Kobbewehera; on the south by Kalatuwahena sold by the Crown, Rookatanagahamulahena sold by the Crown; on the west by Rookatanagahamulahena sold by the Crown.



Surveyor-General's Office,
Colombo, March 17, 1915.

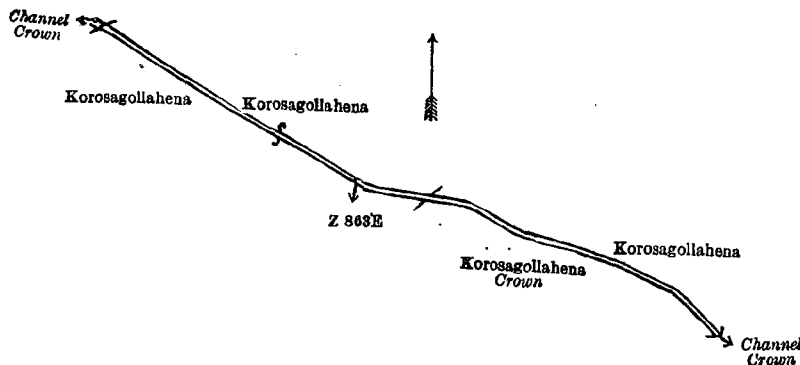
Scale of 4 Chains to an Inch.

G. K. THORNHILL,
for Surveyor-General.

XIV.—Preliminary plan 1,931.

Lot.	Name of Land.	Extent, A. R. P.
Z 863E ..	Channel ..	0 0 13

and bounded as follows: on the north by Korosagollahena sold by the Crown; on the east by a channel belonging to the Crown; on the south by Korosagollahena claimed by the Crown, Korosagollahena sold by the Crown; on the west by a channel belonging to the Crown.



Surveyor-General's Office,
Colombo, February 10, 1915.

Scale of 4 Chains to an Inch.
Kurunegala S. O. 55—1915.

G. K. THORNHILL,
for Surveyor-General.

Uva Notice No. 5,817.

Notice under "The Waste Lands Ordinances of 1897, 1899, 1900, and 1903."

TAKE notice that unless within three months from September 17, 1915, the persons, if any, who claim any interest in the lands hereinafter mentioned or in any one or more of such lands appear before the Government Agent of the Province of Uva, and make claim to the said lands or any of them or to some interest therein:

Such Government Agent, in pursuance of the powers in him vested by Ordinance No. 1 of 1897, will declare by writing under his hand that the said lands, or such of them to which no claim has been made, are the property of the Crown.

F. BARTLETT,
Government Agent, Uva.


Description of the Lands referred to.

The following lots situated in the village of Udupillegama, in the Dambawini palata korale of the Udulinda division, in the Province of Uva, as described in the annexed diagrams:—

I.—Block survey preliminary plan 62.

Lot.	Name of Land.	Extent, A. R. P.
1A	Watagodabedda	0 1 10

and bounded as follows: on the north, south, and west by land described in title plan 302,754 (Ratmetiyepatanyaya); and on the east by Watagodabedda belonging to the Crown.



Surveyor-General's Office,
Colombo, May 17, 1915.

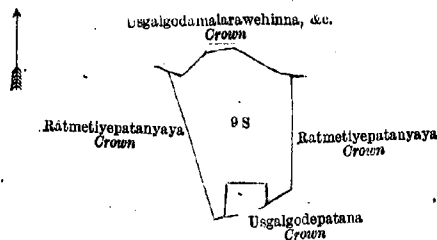
Scale of 8 Chains to an Inch.

G. K. THORNHILL,
for Surveyor-General.

II.—Block survey preliminary plan 62.

Lot.	Name of Land.	Extent, A. R. P.
9S	Usgalgodepatana	3 0 21

and bounded as follows: on the north by Usgalgoda, Malarawehinna, &c., belonging to the Crown; on the east by Ratmetiyepatanyaya belonging to the Crown; on the south by Usgalgodepatana belonging to the Crown; and on the west by Ratmetiyepatanyaya belonging to the Crown.



Surveyor-General's Office,
Colombo, May 17, 1915.

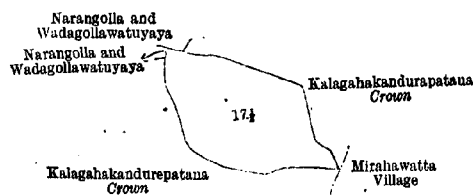
Scale of 8 Chains to an Inch.

G. K. THORNHILL,
for Surveyor-General.

III.—Block survey preliminary plan 62.

Lot.	Name of Land.	Extent, A. R. P.
17½	Pelagodapatana	3 0 31

and bounded as follows: on the north by Narangolla and Wadagollawattuyaya claimed by Rammenika Viccombua and others, and by Kalagahakandurapatana belonging to the Crown; on the east by Kalagahakandurapatana belonging to the Crown and by the boundary limits of the village Mirahawatta; on the south by Kalagahakandurepatana belonging to the Crown; and on the west by Kalagahakandurapatana and by Narangolla and Wadagollawattuyaya claimed by Rammenika Viccombua and others.



Surveyor-General's Office,
Colombo, May 17, 1915.

Scale of 8 Chains to an Inch.

G. K. THORNHILL,
for Surveyor-General.

Colombo Notice No. 5,818.

Notice under "The Waste Lands Ordinances of 1897, 1899, 1900, and 1903."

TAKE notice that unless within three months from September 17, 1915, the persons, if any, who claim any interest in the lands hereinafter mentioned or in any one or more of such lands appear before the Assistant Government Agent of the Colombo and Negombo Districts of the Western Province, at his office in Colombo, and make claim in person or in writing to the said lands or any of them or to some interest therein :

Such Assistant Government Agent, in pursuance of the powers in him vested by the said Ordinances, will declare by writing under his hand that the said lands, or such of them as to which no claim has been made, are the property of the Crown.

C. V. BRAYNE,
Assistant Government Agent,
Colombo and Negombo Districts.

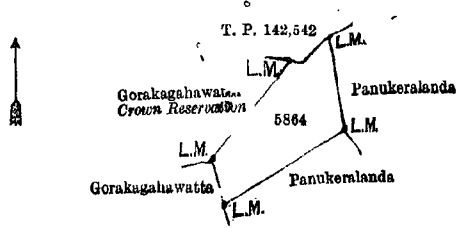
Description of the Lands referred to.

The following lots situated in the village of Uggala, in the Meda pattu of Hewagam korale, in the Colombo District of the Western Province, as described in the annexed diagram :—

I.—Preliminary plan 15,602.

Lot.	Name of Land.	Extent, A. R. P.
5864	Panukeralanda	0 2 5

and bounded as follows : on the north-east by Panukeralanda settled on Manchanayakage Agilis of Uggala ; on the south-east by Panukeralanda settled on Manchanayakage Yahanis of Uggala ; on the south-west by Gorakagahawatta sold by the Crown to Kristoppuge Babbu Appu of Uggala ; and on the north-west by Gorakagahawatta, Crown reservation, and land depicted in title plan 142,542.



Surveyor-General's Office,
Colombo, April 10, 1915.

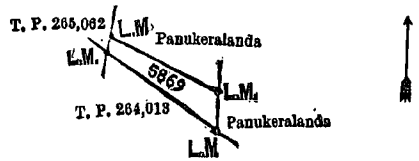
Scale of 4 Chains to an Inch.

C. R. LUNDIE,
for Surveyor-General.

II.—Preliminary plan 15,602.

Lot.	Name of Land.	Extent, A. R. P.
5869	Panukeralanda	0 0 25

and bounded as follows : on the north-east by Panukeralanda sold by the Crown to Gamage Davith Sinno ; on the east by Panukeralanda, Crown ; on the south-west by land depicted in title plan 264,013 ; and on the north-west by land depicted in title plan 265,062.



Surveyor-General's Office,
Colombo, April 10, 1915.

Scale of 4 Chains to an Inch.

C. R. LUNDIE,
for Surveyor-General.