



Ceylon Government Gazette

Published by Authority.

No. 6,741 — FRIDAY, SEPTEMBER 24, 1915.

PART I.—General: Minutes, Proclamations, Appointments, and General Government Notifications.

PART II.—Legal and Judicial.

PART III.—Provincial Administration.

PART IV.—Land Settlement.

PART V.—Mercantile, Marine, Municipal, Local, &c.

Separate paging is given to each Part in order that it may be filed separately.

Part IV.—Land Settlement.

	PAGE	PAGE
Final Orders	1253	Preliminary Notices 1276

FINAL ORDERS.

Kurunegala S. O. No. 1,161.

Order under Section 2 of "The Waste Lands Ordinances of 1897, 1899, 1900, and 1903," declaring Lands to be Crown Property.

In the matter of the lands commonly called or known as Part of Pita-ela, Part of Paragaha-ela, &c., situate in the village of Werellagama, in the Udukaha Korale South of the Dambadeni hatpattu of the Kurunegala District, in the North-Western Province, and of "The Waste Lands Ordinances of 1897, 1899, 1900, and 1903."

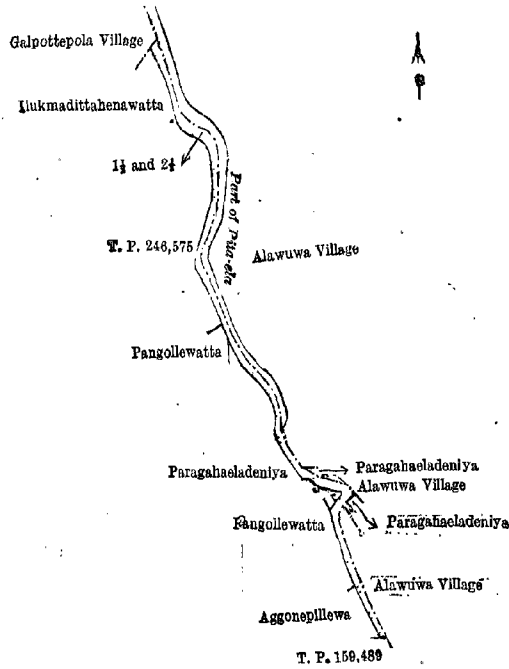
THE notice required by section 1 of "The Waste Lands Ordinances of 1897, 1899, 1900, and 1903," having been duly published in manner prescribed by that section in respect of the above-named lands (*vide* Notice No. 5,519), and no claim having been made to the said lands or to any interest therein within the period of three months from the date specified in the said notice, I, Norman Albert Hampton, Special Officer appointed under section 28 of the said Ordinances, under and by virtue of the powers vested in me in that behalf by section 2 of the said Ordinances, do hereby on June 16, 1915, order and declare that the said lands, as more fully described herein below, situate in the village of Werellagama, in the Udukaha Korale South of the Dambadeni hatpattu of the Kurunegala District, in the North-Western Province, and shown as lots 1½, 2½, 2½, 6½, 7½, 10½, 11½, and 11½ in preliminary plan 464, and in the annexed diagrams, and containing in extent 3 roods and 33 perches, are the property of the Crown.

Description of the Lands referred to.

The following lots situated in the village of Werellagama, in the Udukaha Korale South of the Dambadeni hatpattu of the Kurunegala District, in the North-Western Province, as described in the annexed diagrams:—

Lot.	Name of Land.	I.—Preliminary plan 464.		Extent, A. R. P.
1½	.. Part of Pita-ela	0 0 18
2½	.. Part of Paragaha-ela	0 0 10
				0 0 28

and bounded as follows: on the north by the village limit of Galpottépola; on the east by the village limit of Alawuwa (part of Pita-ela), Paragaha-eladeniya claimed by Abeysingha Mudiyansele Dingiri Appuhamy, the village limit of Alawuwa, Paragaha-eladeniya claimed by Abeysingha Mudiyansele Dingiri Appuhamy, the village limit of Alawuwa; on the south by T. P. 159,489, Aggonepillewa claimed by Ratnayaka Mudiyansele Menikhamy; on the west by Pangolle watta claimed by Abeysingha Mudiyansele Dingiri Appuhamy, Paragaha-eladeniya claimed by ditto, Pangollewatta claimed by ditto, T. P. 246,575, Ilukmadittahenawatta claimed by Mapa Mudiyansele Punchappuhamy.



Surveyor-General's Office,
Colombo, January 8, 1915.

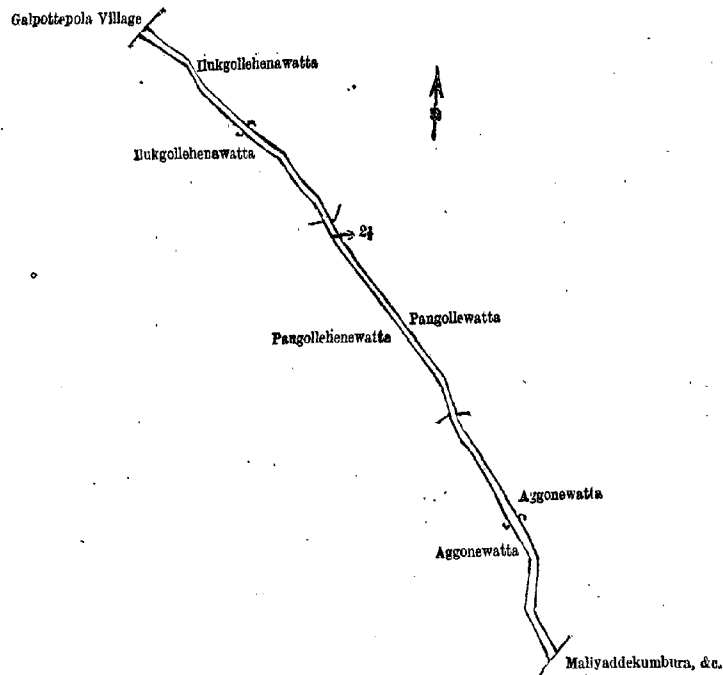
Scale of 4 Chains to an Inch.

G. K. THORNHILL,
for Surveyor-General.

II.—Preliminary plan 464.

Lot.	Name of Land.	Extent, A. R. P.
2½	Gansabhawa path ..	0 1 1

and bounded as follows: on the north by the village limit of Galpottepola, Ilukgollehenawatta claimed by Ratnaralalage Punchi Menika and others; on the east by Ilukgollehenawatta claimed by Ratnaralalage Punchi Menika and others Pangollewatta claimed by Abesingha Mudiyansele Dingiri Appuhamy, Aggonewatta claimed by S. Kapuruhamy and others; on the south by Maliyaddekumbura claimed by Samarakone Mudiyansele Kapuruhamy and others; on the west by Aggonewatta claimed by S. Kapuruhamy and others, Pangollehenawatta claimed by Maha Mudiyansele Punchi Banda, Police Officer, Ilukgollehenawatta claimed by Ratnaralalage Punchi Menika and others.



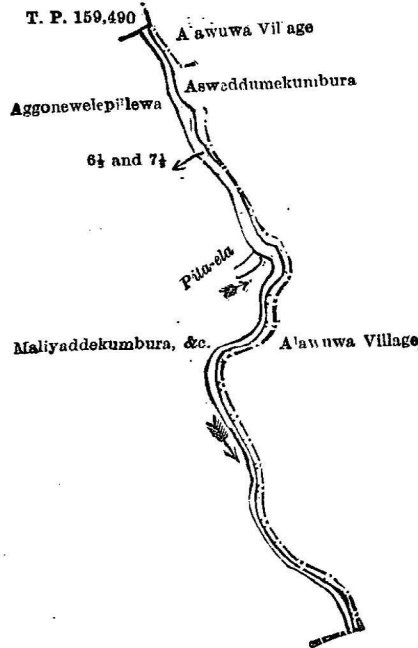
Surveyor-General's Office,
Colombo, January 8, 1915.

Scale of 4 Chains to an Inch.

G. K. THORNHILL,
for Surveyor-General.

Lot.	Name of Land.	III.—Preliminary plan 464.	Extent, A. R. P.
6½	Pita-ela	0 0 9
7½	Do.	0 0 13
			0 0 22

and bounded as follows: on the north by T. P. 159,490; on the east by the village limit of Alawuwa, Asweddumekumbura claimed by Kapuruhamy, the village limit of Alawuwa; on the south by the village limit of Alawuwa; on the west by Maliyaddekumbura, &c., claimed by Samarakone Mudiyansele Kapuruhamy and others (the Pita-ela), Aggonewelepillewa claimed by Ratnayakaralage Menikhamy.



Surveyor-General's Office,
Colombo, January 8, 1915.

Scale of 4 Chains to an Inch.


G. K. THORNHILL,
for Surveyor-General.

Lot.	Name of Land.
10½	Pita-ela

IV.—Preliminary plan 464.

Extent, A. R. P.
0 0 5

and bounded as follows: on the north by Hitinawatta, &c., claimed by S. Kapuruhamy and others; on the east by the Pita-ela belonging to the Crown; on the south by the village limit of Paramaulla; on the west by the village limit of Galpottepola.



Surveyor-General's Office,
Colombo, January 8, 1915.

Scale of 4 Chains to an Inch.

G. K. THORNHILL,
for Surveyor-General.

Lot.	Name of Land.
11½	Pita-ela

V.—Preliminary plan 464.

Extent, A. R. P.
0 1 5

and bounded as follows: on the north by Siyambalakumbura, &c., claimed by K. Banda and others (the Pita-ela), Hitinawatta, &c., claimed by S. Kapuruhamy and others, Maliyaddekumbura, &c., claimed by Samarakone Mudiyansele Kapuruhamy and others; on the east by the village limit of Alawuwa; on the south by the village limit of Alawuwa, a road belonging to the Crown; on the west by the village limit of Paramaulla.

[For Diagram see page 1256.]

Lot.	Name of Land.
11½	Para (road)

VI.—Preliminary plan 464.

Extent, A. R. P.
0 0 12

and bounded as follows: on the north by the Pita-ela; on the east by the village limit of Alawuwa; on the south by Siyambalakumbura, &c., claimed by K. Banda and others; on the west by the village limit of Paramaulla.



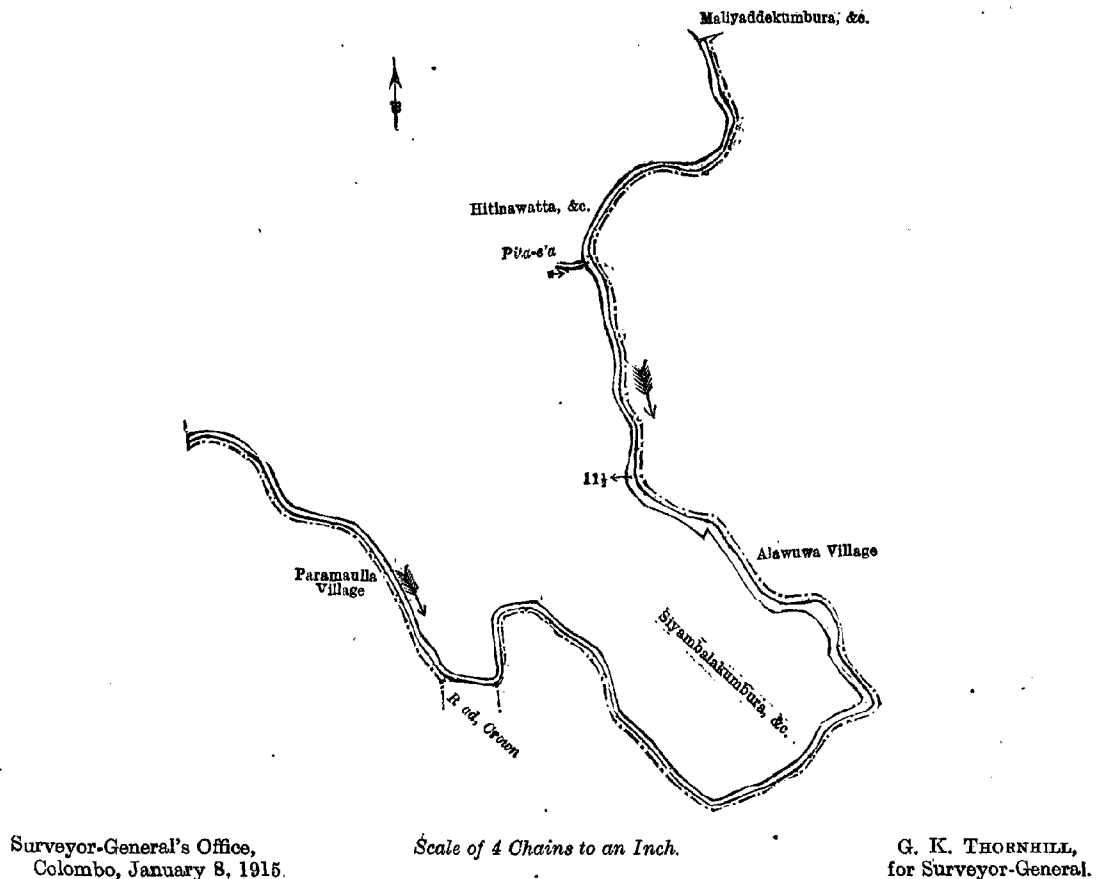
Surveyor-General's Office,
Colombo, January 8, 1915.

Scale of 4 Chains to an Inch.

G. K. THORNHILL,
for Surveyor-General.

June 16, 1915.

N. A. HAMPTON,
Special Officer.



Kurunegala S. O. No. 1,162.

**Order under Section 2 of "The Waste Lands Ordinances of 1897, 1899, 1900, and 1903,"
declaring Lands to be Crown Property.**

In the matter of the lands commonly called or known as Gansabhawa road, Pittumudikandemukulana, &c., situate in the village of Talwatta, in the Udukaha Korale South of the Dambadeni hatpattu of the Kurunegala District, in the North-Western Province, and of "The Waste Lands Ordinances of 1897, 1899, 1900, and 1903."

THE notice required by section 1 of "The Waste Lands Ordinances of 1897, 1899, 1900, and 1903," having been duly published in manner prescribed by that section, in respect of the above-named lands (*vide* Notice No. 5,526), and no claim having been made to the said lands or to any interest therein within the period of three months from the date specified in the said notice, I, Howard Orme Fox, Special Officer appointed under section 28 of the said Ordinances, under and by virtue of the powers vested in me in that behalf by section 2 of the said Ordinances, do hereby on July 9, 1915, order and declare that the said lands, as more fully described herein below, situate in the village of Talwatta, in the Udukaha Korale South of the Dambadeni hatpattu of the Kurunegala District, in the North-Western Province, and shown as lots 10½, 13, 22, 23, 51½, 52½, 53, and 74 in preliminary plan 487 and in the annexed diagrams, and containing in extent about 120 acres 1 rood and 10 perches, are the property of the Crown.

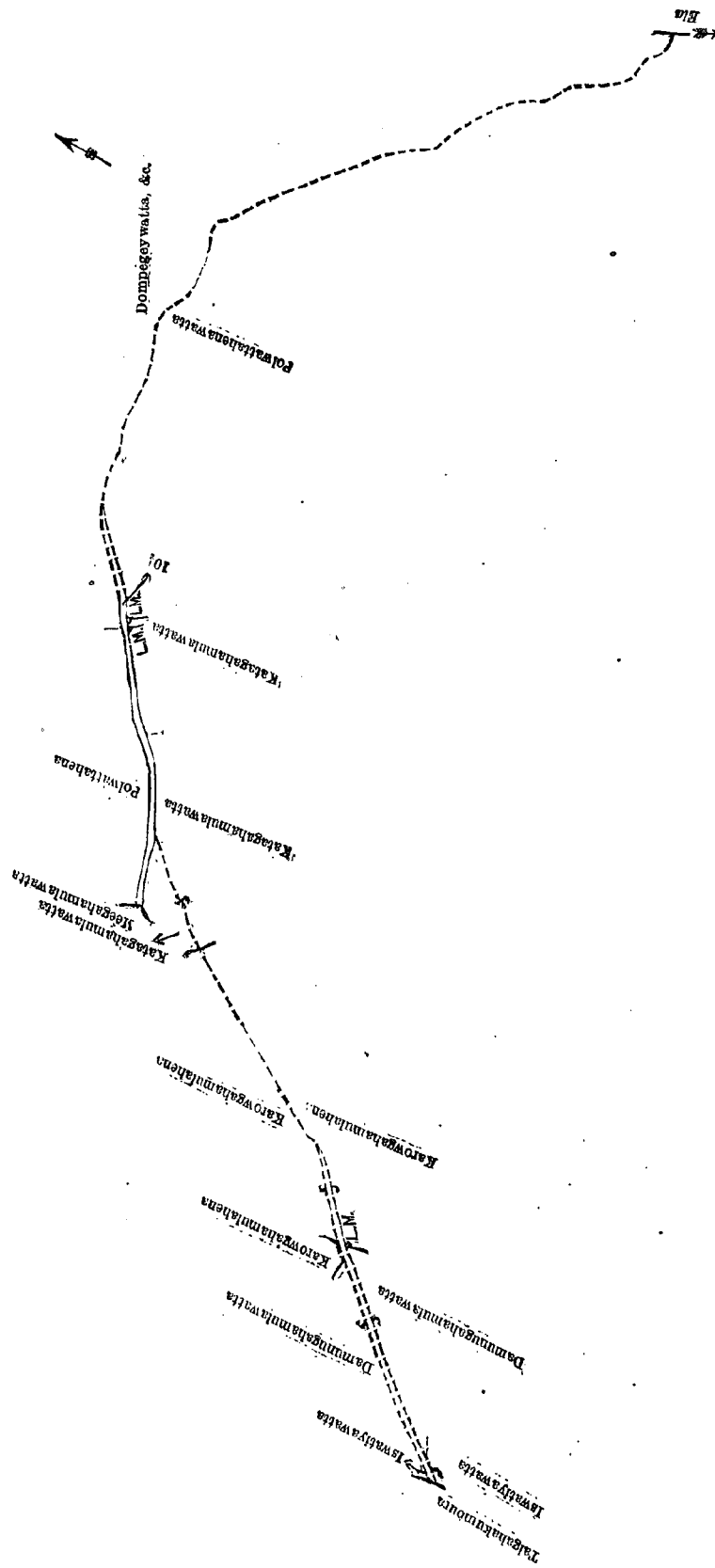
Description of the Lands referred to.

The following lots situated in the village of Talwatta, in the Udukaha Korale South of the Dambadeni hatpattu of the Kurunegala District, in the North-Western Province, as described in the annexed diagrams:—

I.—Preliminary plan 487.

Lot.	Name of Land.	Extent, A. R. P.
10½	Gansabhawa road	0 1 19

and bounded as follows: on the north by Polwattahena claimed by Pathiranhelage Siridarahamy, Dompegewatta, &c., claimed by Pathiranhelage Siridarahamy; on the east by Dompegewatta claimed by Pathiranhelage Siridarahamy, an ela; on the south by Polwattahenawatta claimed by Gamaralalage Appuhamy Punchirala and others, Katagahamulawatta claimed by Gamaralalage Mudalihamy and another, Katagahamulawatta claimed by Gamaralalage Punchirala, Karowgahamulahena claimed by Gamaralalage Kirihamy, Damunugahamulawatta claimed by Jalatpathiranhelage Ranhamy, Iswatiyawatta claimed by Konthasingha Acharige Ungunaide and others; on the west by Talgahakumbura claimed by Konthasingha Acharige Babanaide, Iswatiyawatta claimed by Konthasingha Acharige Ungunaide and others, Damunugahamulawatta claimed by Jalatpathiranhelage Ranhamy, Karowgahamulahena claimed by Gamaralalage Podihamy, Karowgahamulahena claimed by Gamaralalage Kirihamy, Katagahamulawatta claimed by Gamaralalage Punchirala, Meegahamulawatta claimed by Kudawidanalage Puchi Appuhamy.



Surveyor-General's Office,
Colombo, January 26, 1915.

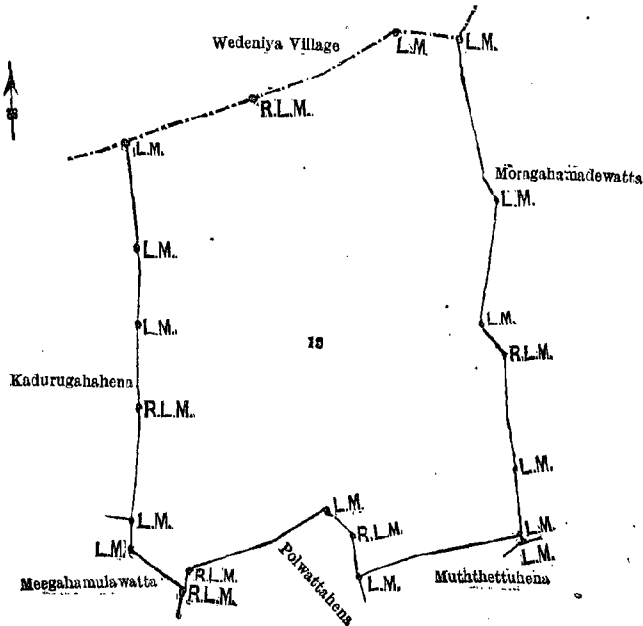
Scale of 4 Chains to an Inch.

G. K. THORNHILL,
for Surveyor-General.

Lot. Name of Land.
13 .. Pittumudikandemukalana

Extent, A. R. P.
.. 8 3 22

and bounded as follows : on the north by the village limit of Wedeniya ; on the east by Moragahamadewatta claimed by Mrs. K. H. Obeysekera ; on the south by Muththettuhena claimed by Rajapaksa Mudiyansele Ukkumenika, Polwattahena claimed by Pathirahalage Siridarahamy, Meegahamulawatta claimed by Kudawidanalage Punchi Appuhamy and another ; on the west by Meegahamulawatta claimed by Kudawidanalage Puchiappuhamy and another, Kadurugahahena claimed by Gamaralalage Puchirala and another.



Surveyor-General's Office,
Colombo, January 26, 1915.

Scale of 4 Chains to an Inch.

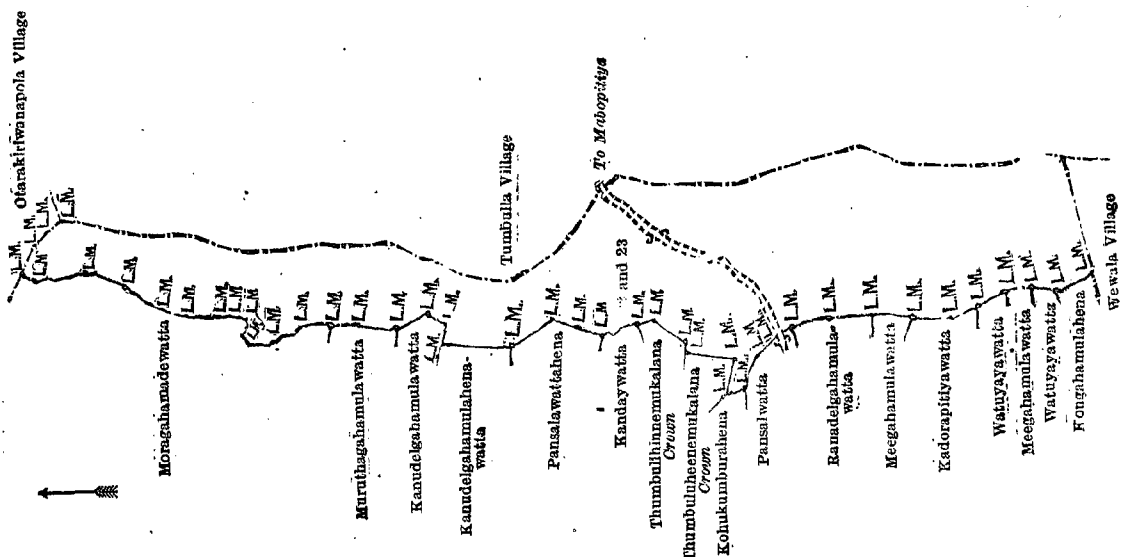
G. K. THORNHILL,
for Surveyor-General.

III.—Preliminary plan 487.

Lot.	Name of Land.	Extent, A. R. P.
22	Thumbulheemukulana	95 0 0
23	Thumbuluheenakarakoppuwa (cemetery)	0 1 25

95 1 25

and bounded as follows : on the north by the village limit of Otara Kiriwanapola ; on the east by the village limit of Tumbulla ; on the south by the village limit of Wewala ; on the west by Kongahamulahena claimed by Mahadurayalage Lantuwa and another, Watuyayawatta claimed by Mahadurayalage Lantuwa, Meegahamulawatta claimed by Mahadurayalage Lantuwa, Watuyayawatta claimed by Mrs. K. H. Obeysekera, Kadorapitiyawatta claimed by Wickrampadige Malinduwa Hapuwa and another, Meegahamulawatta claimed by Singhalapadige Tickka, Ranadelgahamulawatta claimed by Muthugalpedige Thanna and others, Pansalawatta claimed by Muthugalpedige Menika and others, Kohukumburahena claimed by Rajapaksa Mudiyansele Juwanis Appu, Thumbulheemukulana belonging to the Crown, Kandayawatta claimed by Kuda Vidanalage Sirimalhamy, Pansalawattahena claimed by Mrs. K. H. Obeysekera and others, Kanadelgahamulawattahena claimed by Pathiranhelage Siridarahamy and another, Kanudelgahamulawatta claimed by Gamaralalage Dingiri Appu, Murutheshamulawatta claimed by Kuda Vidanalage Punchi Appuhamy, Moragahamadewatta claimed by Mrs. K. H. Obeysekera.



Surveyor-General's Office,
Colombo, January 26, 1915.

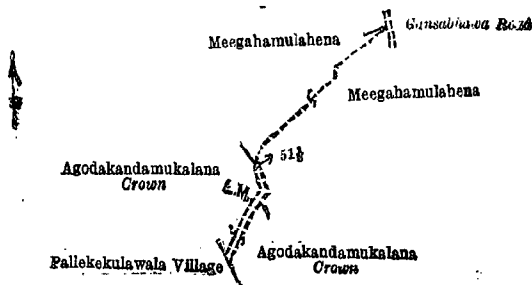
Scale of 16 Chains to an Inch.

G. K. THORNHILL,
for Surveyor-General.

IV.—Preliminary plan 487.

Lot.	Name of Land.	Extent, A. R. P.
51½	Gansabhawa road	0 0 7

and bounded as follows : on the north by Meegahamulahena claimed by Maritharis and another ; on the east by the Gansabhawa road, Meegahamulahena claimed by Maritharis and another, Agodakandamukulana belonging to the Crown ; on the south by the village limit of Palle Kekulawala ; on the west by Agodakandamukulana belonging to the Crown, Meegahamulahena claimed by Maritharis and another.



Surveyor-General's Office,
Colombo, January 26, 1915.

Scale of 4 Chains to an Inch.

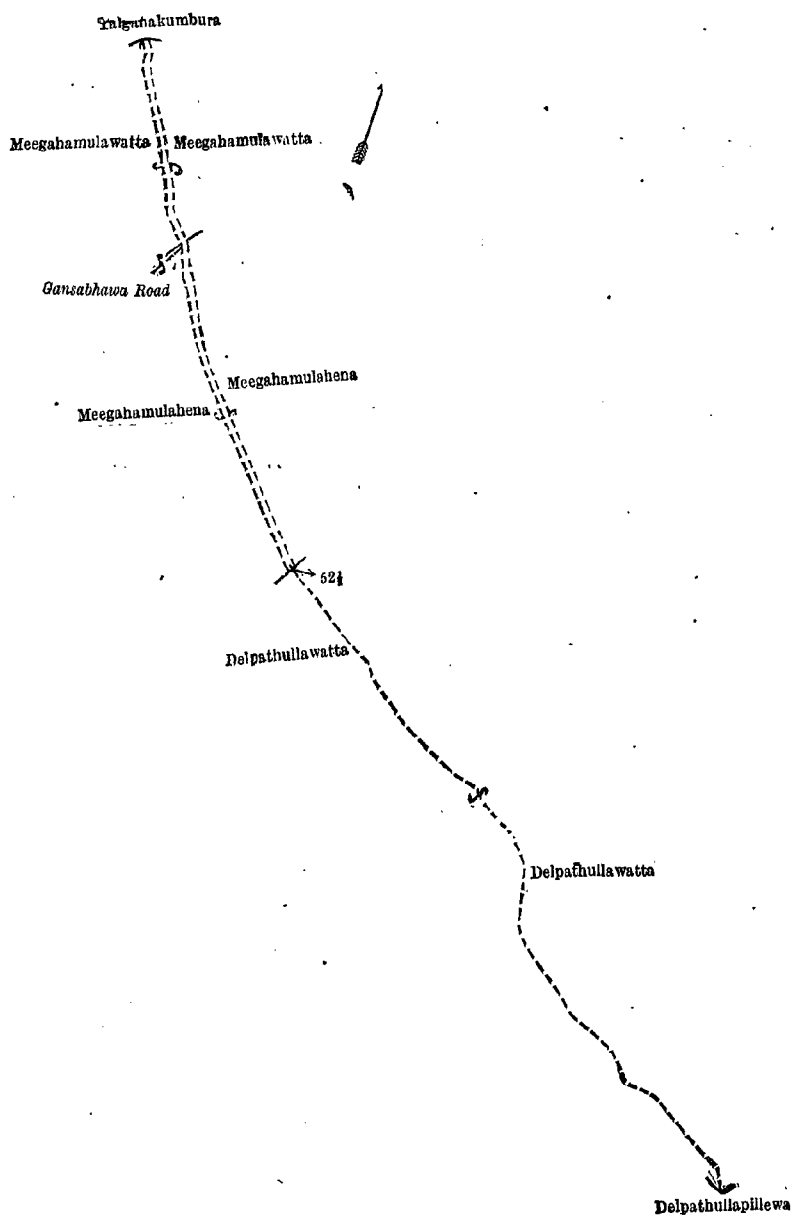
G. K. THORNHILL,
for Surveyor-General.

V.—Preliminary plan 487.

Lot.	Name of Land.
52½	Gansabhawa road

Extent, A. R. P.
0 0 38

and bounded as follows : on the north by Talagahakumbura claimed by Konthasingha Acharige Baba Naide ; on the east by Meegahamulawatta claimed by Konthasingha Acharige Bastian Naide and another, Meegahamulahena claimed by Maritharis and another, Delpathullawatta claimed by Mrs. K. H. Obeysekera, Delpathullawatta claimed by Mrs. K. H. Obeysekera ; on the south by Delpathullapillewa claimed by Asarappulige Puncha and another ; on the west by Delpathullawatta claimed by Mrs. K. H. Obeysekera, Meegahamulahena claimed by Maritharis and another, a Gansabhawa road, Meegahamulawatta claimed by Konthasingha Acharige Bastian Naide and another.



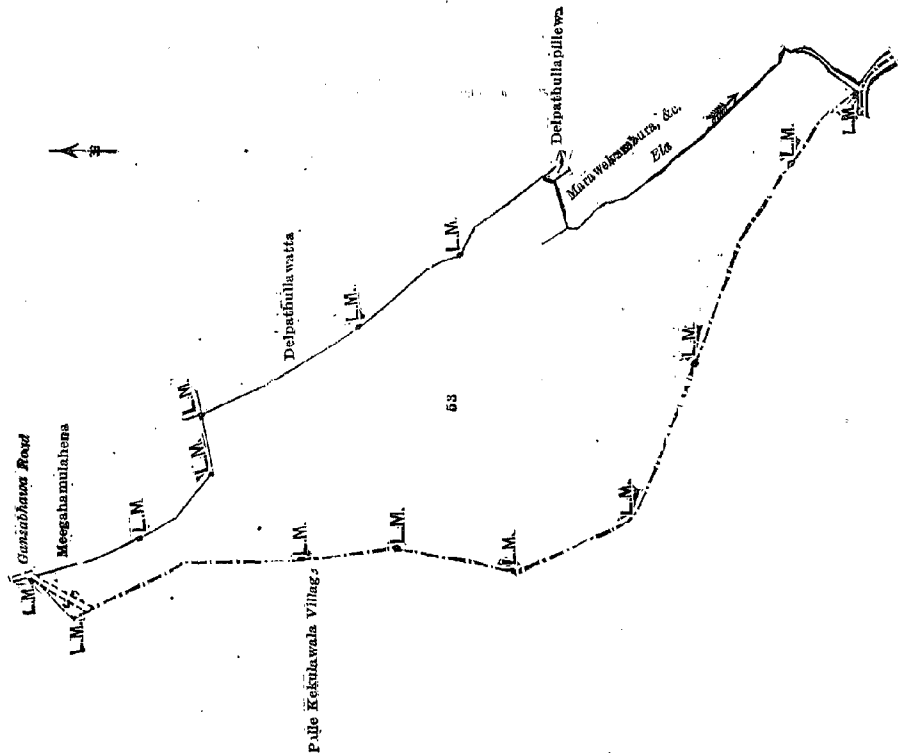
Surveyor-General's Office,
Colombo, January 26, 1915.

Scale of 4 Chains to an Inch.

G. K. THORNHILL,
for Surveyor-General.

Lot.	Name of Land.	VI.—Preliminary plan 487.	Extent, A. R. P.
53	Agodakandamukalana		9 1 7

and bounded as follows : on the north by Meegahamulahena claimed by Maritharis and another ; on the east by Del-pathullawatta claimed by Mrs. K. H. Obeyskera, Delpathullapillewa claimed by Asarappulige Puncha and another, Marawekumbura, &c., claimed by R. M. Ausadahamy and others, an ela ; on the south and west by the village limit of Palle Kekulawala.



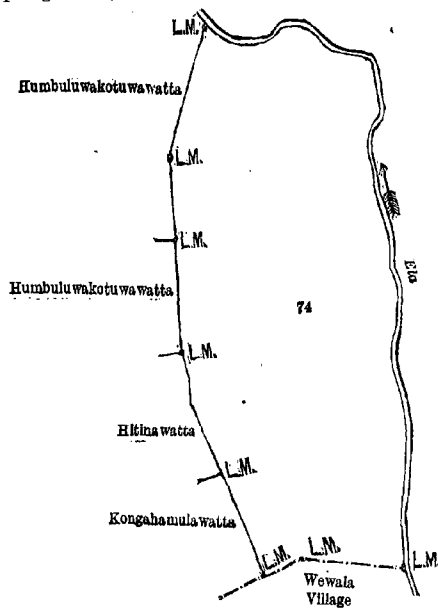
Surveyor-General's Office,
Colombo, January 26, 1915.

Scale of 4 Chains to an Inch.

G. K. THORNHILL,
for Surveyor-General.

Lot.	Name of Land.	VII.—Preliminary plan 487.	Extent, A. R. P.
74	Ausadamamukalana		6 0 12

and bounded as follows : on the north and east by an ela ; on the south by the village limit of Wewala ; on the west by Kongahamulawatta claimed by Moragalpedige Balaya, Hitinawatta claimed by Mahadurayalage Horatala, Humbuluwa kotuwawatta claimed by Muthugalpadige Kalu, Humbuluwakotuwawatta claimed by Muthugalpadige Kirimala Kalu.



Surveyor-General's Office,
Colombo, January 26, 1915.

Scale of 4 Chains to an Inch.

G. K. THORNHILL,
for Surveyor-General.

July 9, 1915.
H. O. FOX,
Special Officer.

Kurunegala S. O. No. 1,163.

**Order under Section 2 of "The Waste Lands Ordinances of 1897, 1899, 1900, and 1903,"
declaring Lands to be Crown Property.**

In the matter of the lands commonly called or known as Hettigederakandamukalana, Hettigederakanatta (cemetery), &c., situate in the village of Hettigedera, in the Udukaha Korale South of the Dambadeni hatpattu of the Kurunegala District, in the North-Western Province, and of "The Waste Lands Ordinances of 1897, 1899, 1900, and 1903."

THE notice required by section 1 of "The Waste Lands Ordinances of 1897, 1899, 1900, and 1903," having been duly published in manner prescribed by that section in respect of the above-named lands (*vide* Notice No. 5,517), and no claim having been made to the said lands or to any interest therein within the period of three months from the date specified in the said notice, I, Howard Orme Fox, Special Officer appointed under section 28 of the said Ordinances, under and by virtue of the powers vested in me in that behalf by section 2 of the said Ordinances, do hereby on July 9, 1915, order and declare that the said lands, as more fully described herein below, situate in the village of Hettigedera, in the Udukaha Korale South of the Dambadeni hatpattu of the Kurunegala District, in the North-Western Province, and shown as lots 1, 1A, 2, 4½, 15½, and 16½ in preliminary plan 485, and in the annexed diagrams, and containing in extent about 26 acres 3 roods and 12 perches, are the property of the Crown.

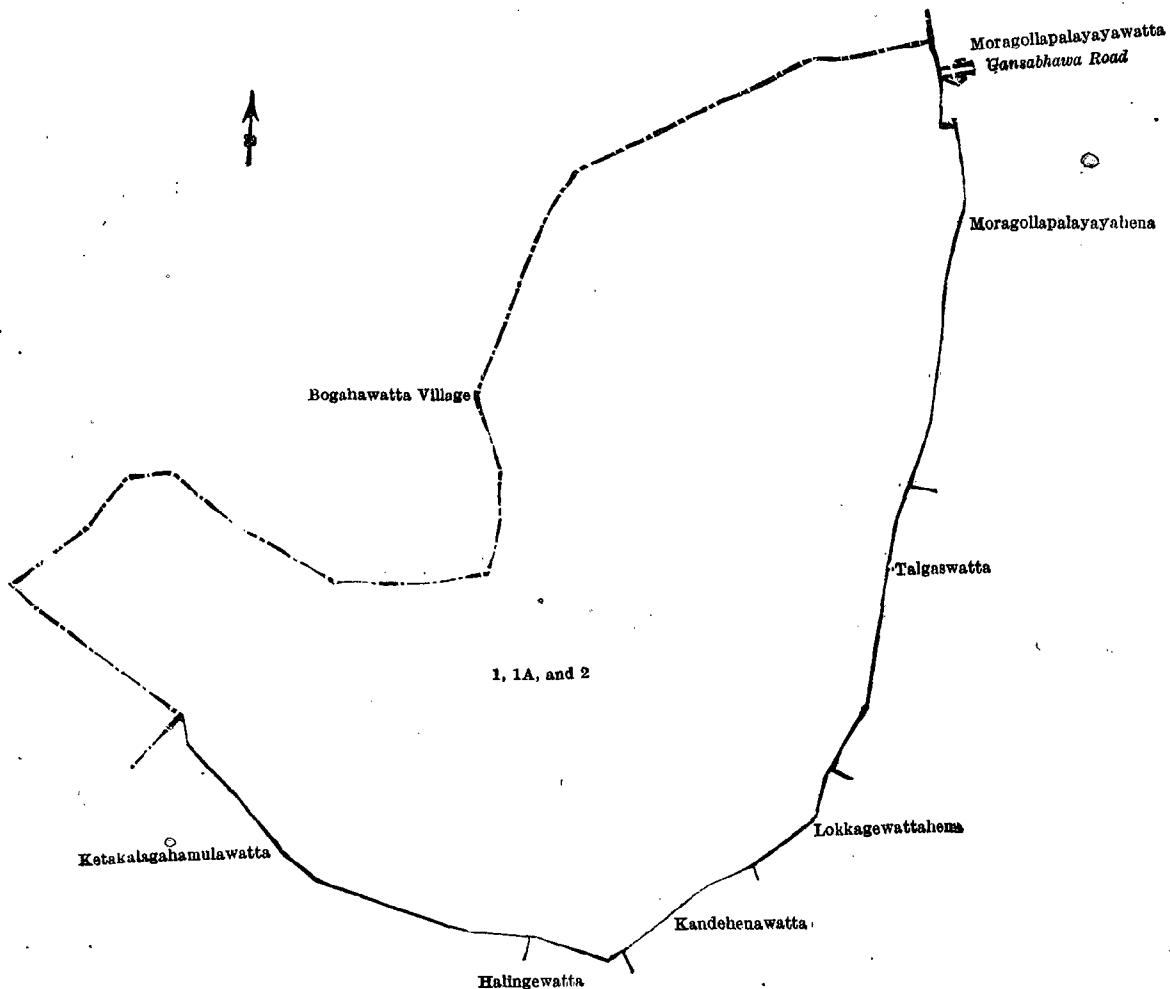
Description of the Lands referred to.

The following lots situated in the village of Hettigedera, in the Udukaha Korale South of the Dambadeni hatpattu of the Kurunegala District, in the North-Western Province, as described in the annexed diagrams:—

I.—Preliminary plan 485.

Lot.	Name of Land.	Extent, A. R. P.
1	Hettigederakandamukalana	9 0 28
1A	Do.	10 3 20
2	Hettigederakanatta (cemetery)	0 1 34
		20 2 0

and bounded as follows: on the north by the village limit of Bogahawatta; on the east by Moragollapalayawatta claimed by Podinona, a Gansabhawa road, Moragollapalayahena claimed by Podinona, Talgaswatta claimed by Abeykoon Mudiyansele Sudappuhamy and another, Lokkagewattahena claimed by Hayantdupatirannehelage Punchinona, Kiri Menika; on the south by Kandehenawatta claimed by Egodawatta Achchilage Singhappu, Halingewatta claimed by Adikari Mudiyansele Kiri Menika, Ketakalagahamulawatta claimed by Liyangoda Patirannehelage Jorang Appu, the village limit of Bogahawatta; on the west by the village limit of Bogahawatta.



Surveyor-General's Office,
Colombo, January 7, 1915.

Scale of 4 Chains to an Inch.

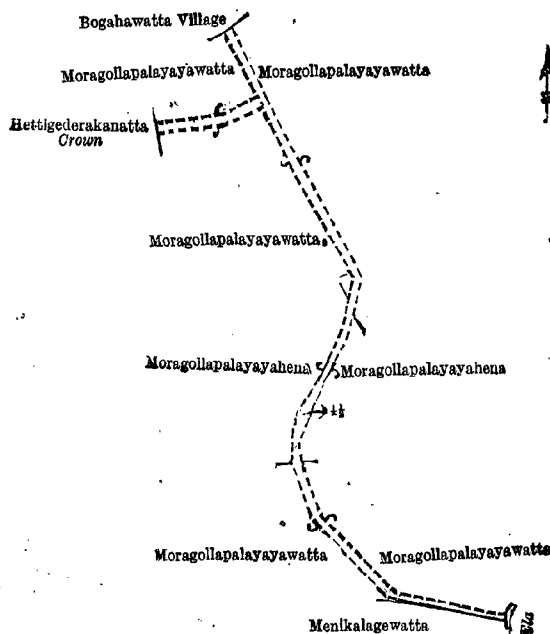
G. K. THORNHILL,
for Surveyor-General.

D 2

II.—Preliminary plan 485.

Lot.	Name of Land.	Extent, A. R. P.
4½	Gansabhawa road ...	0 1 18

and bounded as follows: on the north by the village limit of Bogahawatta; on the east by Moragollapalayawatta claimed by Podinona, Moragollapalayahena claimed by Podinona, Moragollapalayawatta claimed by ditto, an ela; on the south by Menikalagewatta claimed by Abeykoon Mudiyansele Sudappuhamy and another, Moragollapalayawatta claimed by Podinona; on the west by Moragollapalayawatta claimed by Podinona, Moragollapalayahena claimed by Podinona, Moragollapalayawatta claimed by ditto, Hettigederakanatta belonging to the Crown, Moragollapalayawatta claimed by Podinona.



Surveyor-General's Office,
Colombo, January 7, 1915.

Scale of 4 Chains to an Inch.

G. K. THORNHILL,
for Surveyor-General.

III.—Preliminary plan 485.

Lot.	Name of Land.	Extent, A. R. P.
15½	Pita-ela and Mala-ela	0 3 0

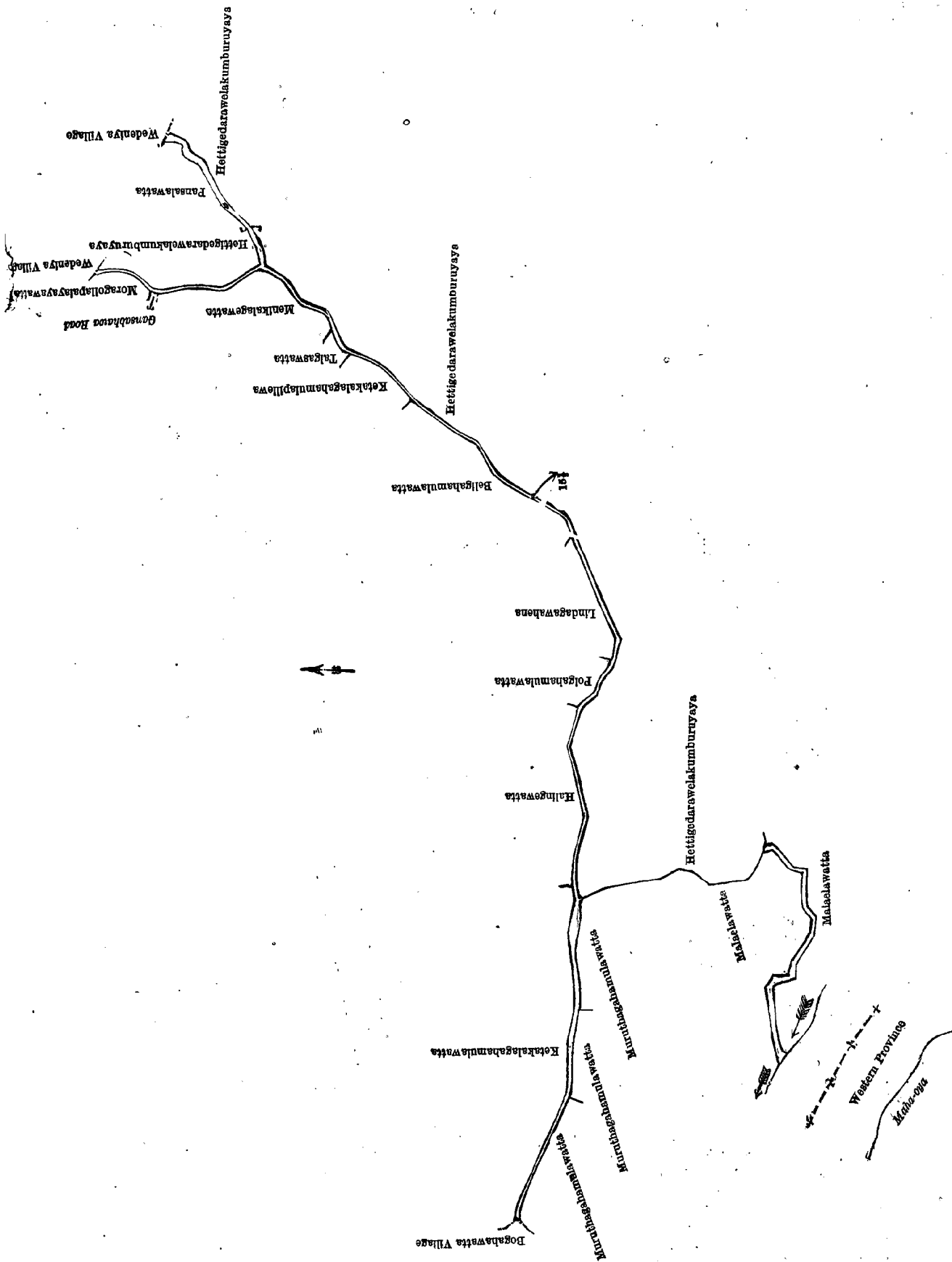
and bounded as follows: on the north by Kotakalagahamulawatta claimed by Liyangoda Patirannehelage Jorang Appu, Halingewatta claimed by Adikari Mudiyansele Kiri Menika, Polgahamulawatta claimed by Loku Hettiachchilage Podinona, Lindaawahena claimed by Heyantudupatirannehelage Kiri Menika Punchinona, Beligahamulawatta claimed by Wirasuriya Achchilage Appuhamy and others, Ketakalagahamulapillewa claimed by Heyantudupatirannehelage Girigoris Appu, Talgaswatta claimed by Abeykoon Mudiyansele Sudappuhamy and another, Menikalagewatta claimed by ditto, a Gansabhawa road, Moragollapalayawatta claimed by Podinona, the village limit of Wedeniya, Hettigederawelakumburuyaya claimed by Girigoris and others, Pansalawatta claimed by the trustees of the temple, the village limit of Wedeniya; on the east by Hettigederawelakumburuyaya claimed by Girigoris and others; on the south by Hettigederawelakumburuyaya claimed by Girigoris and others, Mala-ela-watta claimed by Don John Amaratunga, the Maha-oya, Mala-ela-watta claimed by Don John Amaratunga, Muruthagahamulawatta claimed by Dewagamage Punchappu and another; on the west by the village limit of Bogahawatta.

[For Diagram see page 1263.]

IV.—Preliminary plan 485.

Lot.	Name of Land.	Extent, A. R. P.
16½	Maha-oya (part)	5 0 34

and bounded as follows: on the north by Muruthagahamulawatta claimed by Dewagamage Punchappu and another, Mala-ela-watta claimed by Don John Amaratunga, the Mala-ela, Mala-ela-watta claimed by Don John Amaratunga, Mala-ela-watta claimed by Weerasuriya Achchilage Kirihamy, Mahahenawatta claimed by Hapuratnayaka Athukoralage Ukkurala,

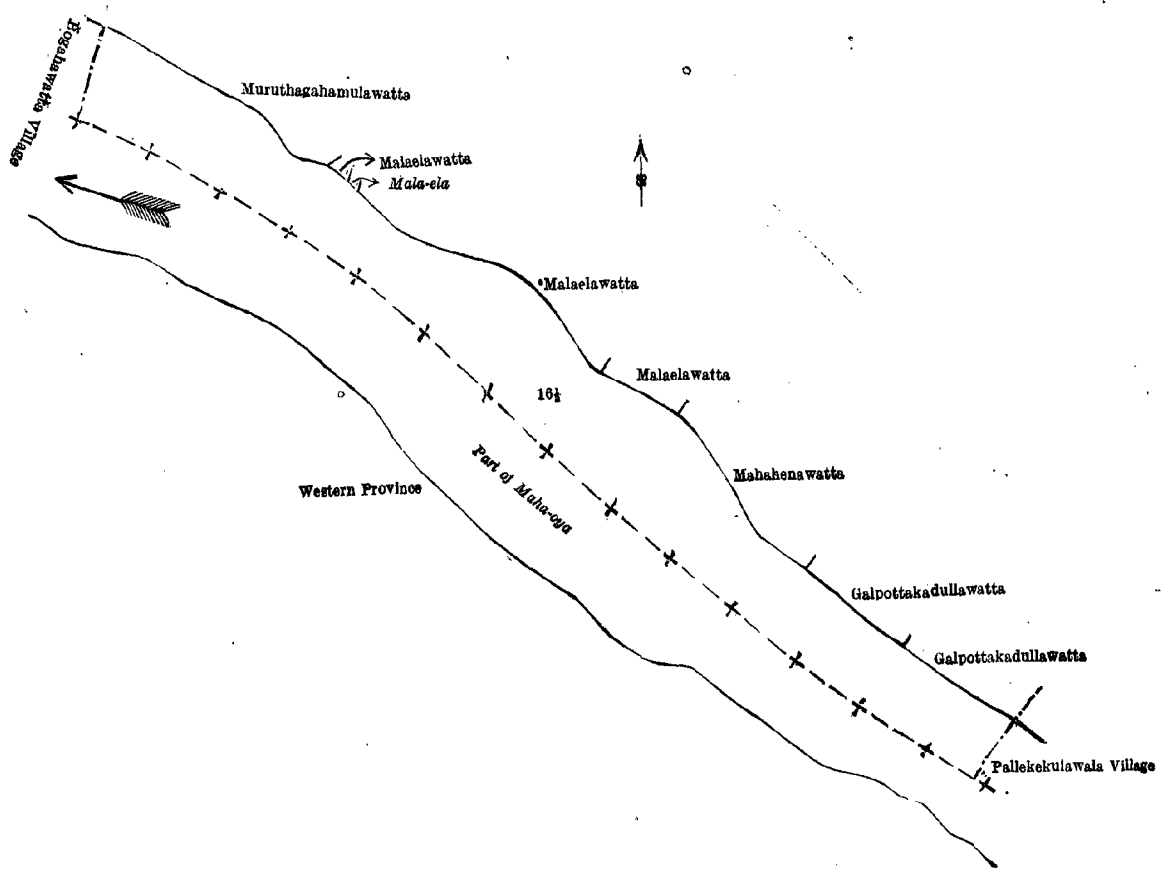


Surveyor-General's Office,
Colombo, January 7, 1915.

Scale of 4 Chains to an Inch.

G. K. THORNHILL,
for Surveyor-General.

Galpattakadullawatta claimed by Madurapperuma Appuhamilage Sedoris, Galpottakadullawatta claimed by Wirasuriya Achchilage Appuhamy; on the east by the village limit of Palle Kekulawala (part of Maha-oya); on the south by boundary of the Western Province (part of Maha-oya); on the west by the village limit of Bogahawatta (part of Maha-oya).



Surveyor-General's Office,
Colombo, January 7, 1915.

Scale of 4 Chains to an Inch.

G. K. THORNHILL,
for Surveyor-General.

July 9, 1915. H. O. Fox,
Special Officer.

Kurunegala S. O. No. 1,164.

**Order under Section 2 of "The Waste Lands Ordinances of 1897, 1899, 1900, and 1903,"
declaring Lands to be Crown Property.**

In the matter of the lands commonly called or known as Reservation for Irrigation Department bungalow, situate in the village of Kosgolla, in the Mahagalboda Egoda korale of the Hiriya hatpattu of the Kurunegala District, in the North-Western Province, and of "The Waste Lands Ordinances of 1897, 1899, 1900, and 1903."

THE notice required by section 1 of "The Waste Lands Ordinances of 1897, 1899, 1900, and 1903," having been duly published in manner prescribed by that section in respect of the above-named lands (*vide* Notice No. 5,525), and no claim having been made to the said lands or to any interest therein within the period of three months from the date specified in the said notice, I, Howard Orme Fox, Special Officer appointed under section 28 of the said Ordinances, under and by virtue of the powers vested in me in that behalf by section 2 of the said Ordinances, do hereby on July 9, 1915, order and declare that the said lands, as more fully described herein below, situate in the village of Kosgolla, in the Mahagalboda Egoda korale of the Hiriya hatpattu of the Kurunegala District, in the North-Western Province, and shown as lots P. P. 2,758/A 1,214, P. P. 2,758/B 1,214, P. P. 2,758/C 1,214, P. P. 2,758/D 1,214, P. P. 2,758/E 1,214, P. P. 2,758/F 1,214 in preliminary plan 2,003, and in the annexed diagrams, and containing in extent about 3 roods and 27 perches, are the property of the Crown.

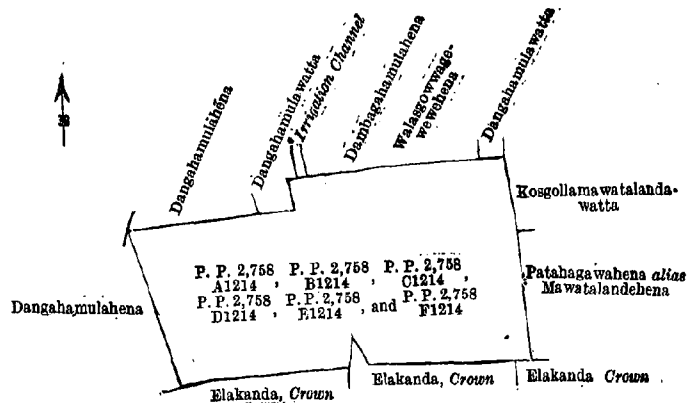
Description of the Lands referred to.

The following lots situated in the village of Kosgolla, in the Mahagalboda Egoda korale of the Hiriya hatpattu of the Kurunegala District, in the North-Western Province, as described in the annexed diagram:—

Part of preliminary plan 2,003.

Lot.	Name of Land.	Extent, A. R. P.
P. P. 2,758/A 1,214	Reservation for Irrigation Department bungalow	0 1 18
P. P. 2,758/B 1,214	Do.	0 0 11
P. P. 2,758/C 1,214	Do.	0 0 11
P. P. 2,758/D 1,214	Do.	0 0 4
P. P. 2,758/E 1,214	Do.	0 1 17
P. P. 2,758/F 1,214	Do.	0 0 6
		0 3 27

and bounded as follows : on the north by Dangahamulahena sold by the Crown, Dangahamulawatta sold by the Crown, the irrigation channel, Dambagahamulahena claimed by Kawralalage Dingiri Appu, Walasgowwagewewehena claimed by Kowrala, Dangahamulawatta sold by the Crown ; on the east by Kosgollamawatalandawatta sold by the Crown, Pathahagawahena *alias* Mawatalandehena claimed by Manuelhary ; on the south by Elakanda belonging to the Crown ; on the west by Dangahamulahena sold by the Crown.



Surveyor-General's Office,
Colombo, January 21, 1915.

Scale of 2 Chains to an Inch.

G. K. THORNHILL,
for Surveyor-General.

July 9, 1915.

H. O. FOX,
Special Officer.

Kurunegala S. O. No. 1,165.

Order under Section 2 of "The Waste Lands Ordinances of 1897, 1899, 1900, and 1903," declaring Lands to be Crown Property.

In the matter of the lands commonly called or known as Para (road), Elakanda (road, bund, and channel), &c., situate in the village of Konwewa, in the Mahagalboda Egoda korale of the Hiriyala hatpattu of the Kurunegala District, in the North-Western Province, and of "The Waste Lands Ordinances of 1897, 1899, 1900, and 1903."

THE notice required by section 1 of "The Waste Lands Ordinances of 1897, 1899, 1900, and 1903," having been duly published in manner prescribed by that section in respect of the above-named lands (*vide* Notice No. 4,558), and no claim having been made to the said lands or to any interest therein within the period of three months from the date specified in the said notice, I, John Murray Davies, Special Officer appointed under section 28 of the said Ordinances, under and by virtue of the powers vested in me in that behalf by section 2 of the said Ordinances, do hereby on January 11, 1915, order and declare that the said lands, as more fully described herein below, situate in the village of Konwewa, in the Mahagalboda Egoda korale of the Hiriyala hatpattu of the Kurunegala District, in the North-Western Province, and shown as lots T 1000A, U 1000A, V 1000A, V 1000F, V 1000H, X 1000W, X 1000X, A 1001A, V 1000E, X 1000K, X 1000A, X 1000F, Z 1000, X 1000B, X 1000H, and X 1000H1 in preliminary plan 2,003 and in the annexed diagrams, and containing in extent 5 acres and 2½ perches, are the property of the Crown.

Description of the Lands referred to.

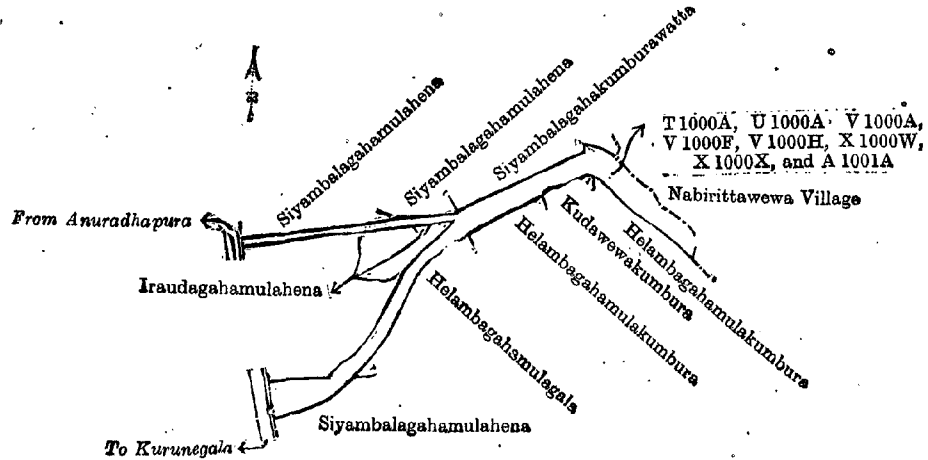
The following lots situated in the village of Konwewa, in the Mahagalboda Egoda korale of the Hiriyala hatpattu of the Kurunegala District, in the North-Western Province, as described in the annexed diagrams :—

I.—Preliminary plan 2,003.

Lot.	Name of Land.	Extent, A. R. P.
T 1000A	Para (road)	0 0 2
U 1000A	Elakanda (road, bund, and channel)	0 0 29
V 1000A	Do. (road and channel)	0 0 26
V 1000F	Para (road)	0 0 11
V 1000H	Do.	0 0 0½
X 1000W	Elakanda (road and channel)	0 0 10
X 1000X	Irangahamulahena	0 0 5
A 1001A	Elakanda (road and channel)	0 0 12

0 2 15½

and bounded as follows : on the north by Siyambalagahamulahena claimed by Munase Kindretamby, Siyambalagahakumburawatta claimed by Weela Naide ; on the east by the village limit of Nabiritawewa ; on the south by Helambagahamulakumbura claimed by Ratotaralage Menikrala and others, Kudawewakumbura claimed by Bandirallage Ukku-rala and others, Helambagahamulakumbura claimed by Ratotaralage Menikrala and others, Helambagahamulagala claimed by ditto, Siyambalagahamulahena claimed by ditto ; on the west by the road from Kurunegala to Anuradhapura, Irangahamulahena claimed by Ratotaralage Menikrala and others, the road from Kurunegala to Anuradhapura.



Surveyor-General's Office,
Colombo, August 10, 1912.

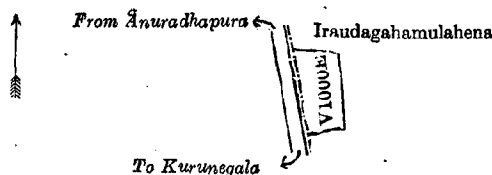
Scale of 4 Chains to an Inch.

E. E. O'LEARY,
for Surveyor-General.

II.—Preliminary plan 2,003.

Lot.	Name of Land.	Extent, A. R. P.
V 1000E	Konwewa-ambalama	0 0 36

and bounded as follows : on the north, east, and south by Iraudagahamulahena claimed by Ratotarlage Menikrala and others ; on the west by the road from Kurunegala to Anuradhapura.



Surveyor-General's Office,
Colombo, August 10, 1912.

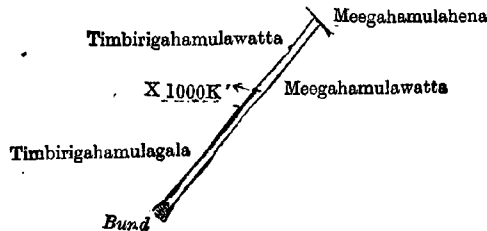
Scale of 4 Chains to an Inch.

E. E. O'LEARY,
for Surveyor-General.

III.—Preliminary plan 2,003.

Lot.	Name of Land.	Extent, A. R. P.
X 1000K	Para (road)	0 0 15

and bounded as follows : on the north by Timbirigahamulawatta claimed by Ratotarlage Menikrala and others, Meegahamulahena claimed by ditto ; on the east by Meegahamulawatta claimed by Appuhamy and another ; on the south by a bund ; on the west by Timbirigahamulagala claimed by Ratotarlage Menikrala and others.



Surveyor-General's Office,
Colombo, August 10, 1912.

Scale of 4 Chains to an Inch.

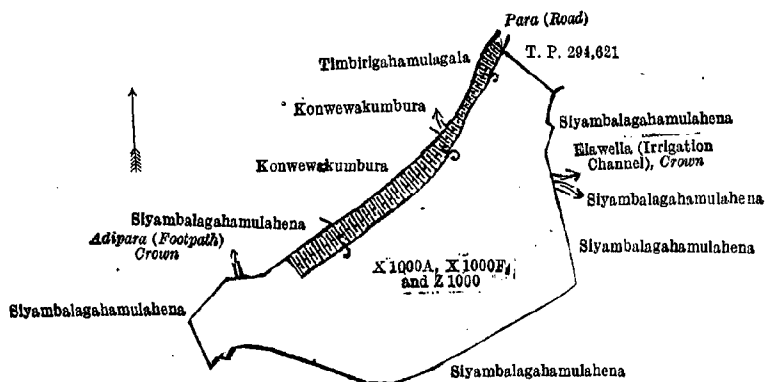
E. E. O'LEARY,
for Surveyor-General.

IV.—Preliminary plan 2,003.

Lot.	Name of Land.	Extent, A. R. P.
X 1000A	Konwewa (part of tank and bund)	0 3 27
X 1000F	Do. (part of tank)	0 0 7
Z 1000	Do. (tank)	2 1 9

3 1 3

and bounded as follows : on the north by Siyambalagahamulahena sold to Jayasiri Mudiyansele Punchirala under the Waste Lands Ordinances, Adipara (footpath) to be declared the property of the Crown under the Waste Lands Ordinances, Siyambalagahamulahena sold to Bairallage Kiri Menika under the Waste Lands Ordinances, Konwewakumbura claimed by Ratotarlage Menikrala and others, Konwewakumbura claimed by Ratotarlage Menikrala and others, Timbirigahamulagala sold by the Crown ; on the east by para (road) claimed by Ratotarlage Menikrala and others, T. P. 294,621, Siyambalagahamulahena sold to Herat Mudiyansele Kalu Banda, ex-Arachchi, under the Waste Lands Ordinances, Elawella (irrigation channel) to be declared the property of the Crown under the Waste Lands Ordinances, Siyambalagahamulahena sold to Herat Mudiyansele Kalu Banda, ex-Arachchi, under the Waste Lands Ordinances, Siyambalagahamulahena sold to Punchi Hamy under the Waste Lands Ordinances ; on the south by Siyambalagahamulahena sold to Punchihamy under the Waste Lands Ordinances, Siyambalagahamulahena sold to Kiri Banda and others under the Waste Lands Ordinances ; on the west by Siyambalagahamulahena sold to Jayasiri Mudiyansele Punchirala under the Waste Lands Ordinances.



Surveyor-General's Office,
Colombo, November 4, 1914.

Scale of 4 Chains to an Inch.

G. K. THORNHILL,
for Acting Surveyor-General.

V.—Preliminary plan 2,003.

Lot.	Name of Land.	Extent, A. R. P.
X 1000B ..	Elakanda (road and channel) ..	0 2 27
X 1000H ..	Meegahamulahena ..	0 0 20
X 1000H1 ..	Do. ..	0 0 6
		0 3 13

and bounded as follows: on the north by the village limit of Nabirittawewa; on the east by Thanahenakotuwa sold by the Crown, Konwewadangahamulawatta claimed by Ranhamillage Dingiri Banda; Meegahamulawatta sold by the Crown, Iskolawatta sold by the Crown, Dangahamulagala sold by the Crown, by the village limit of Kosgolla; on the south by Elawella (irrigation channel) to be declared the property of the Crown under the Waste Lands Ordinances, Siyambalagahamulahena sold to Menikrala under the Waste Lands Ordinances, adipara (footpath) to be declared the property of the Crown under the Waste Lands Ordinances, Siyambalagahamulahena sold to Ukku Menika under the Waste Lands Ordinances, Kajugahamulagala sold by the Crown, Elawella (irrigation channel) to be declared the property of the Crown under the Waste Lands Ordinances; on the west by T. P. 294,621, para (road) claimed by Ratotaralage Menikrala and others, T. P. 298,478, Meegahamulawatta sold by the Crown, Meegahamulakumbura sold by the Crown.



Surveyor-General's Office,
Colombo, November 4, 1914.

Scale of 4 Chains to an Inch

G. K. THORNHILL,
for Acting Surveyor-General.

J. M. DAVIES,
Special Officer.

January 11, 1915.

Kurunegala S. O. No. 1,166.

Order under Section 4, Sub-section (1), of "The Waste Lands Ordinances of 1897, 1899, 1900, and 1903," declaring Lands to be Crown Property.

In the matter of the lands commonly called or known as Adipara (footpath) and Elawella (irrigation channel), situate in the village of Konwewa, in the Mahagalboda Egoda korale, in the Hiriyala hatpattu of the Kurunegala District, in the North-Western Province, and of "The Waste Lands Ordinances of 1897, 1899, 1900, and 1903."

WHEREAS in pursuance of section 1 of the said Ordinances it was duly notified on October 4, 1912, that if no claim to the lands commonly called or known as Adipara (footpath) and Elawella (irrigation channel), situate in the village of Konwewa, in the Mahagalboda Egoda korale of the Hiriyala hatpattu of the Kurunegala District, in the North-Western Province, containing in extent 1 rood and 2 perches, and shown as lots X 1000AA, X 1000AO, X 1000AR in preliminary plan 2,003, as described in the annexed diagrams, was made to John Murray Davies, Special Officer appointed under section 28 of the said Ordinances, within the period of three months from the date specified in such notice, such lands would be declared the property of the Crown, and dealt with on account of the Crown (*vide* Notice No. 4,558):

And whereas (1) Malhamillage Kiri Banda, (2) Jayasiri Mudiyansele Menikrala, (3) ditto Ranhamy, (4) Undiyarallage Punchihamy, (5) Jayasiri Mudiyansele Kiri Bandalage Appuhamy, (6) ditto Yahapathamy, (7) ditto Mudalihamy, (8) Herat Mudiyansele Kalu Banda, (9) Adikari Mudiyansele Dingiri Banda, (10) Dissanayaka Mudiyansele Appuhamy Dissanayaka, (11) Jayasundara Mudiyansele Ukkurallage Ukku Banda, (12) Jayasundara Mudiyansele Joseph Jayasundara on behalf of his wife, (12a) Ukku Banda Vedarallage Ukku Menika, (13) Jayasin Mudiyansele Hetuhamillage Pinchi Banda, (14) Kapuruhamillage Herathamy, on behalf of (14a) ditto Kalu Banda (minor), (14b) ditto Tikiri Banda (minor), (14c) ditto Kiri Banda (minor), (14d) ditto Punchi Banda (minor), (15) Bairallage Kiri Menika, (16) Jayasundara Mudiyansele Dingiri Appu Vidanalage Appuhamy on behalf of (16a) Kawrallage Pitanhamy (minor), (17) Jayasiri Mudiyansele Ukkuralla, (18) ditto Punchirala, (19) ditto Kalu Menika made claim thereto, and whereas the said 1st claimant being a minor, his duly appointed representative Malhamillage Appuhamy came to an agreement dated June 23, 1913, whereby in consideration of the said minor being declared the purchaser of 1 acre more or less of lot X 1000, now shown as lot X 1000AK in the same block survey preliminary plan for a sum of Rs. 16, he withdrew all claim to the above mentioned lots X 1000AA, X 1000AO, X 1000AR; the said 4th and 5th claimants came to two agreements dated February 18, 1913, whereby in consideration of each of them being declared the purchaser of 1 acre more or less of lot X 1000, now shown as lots X 1000AH and X 1000AF, respectively on the same block survey preliminary plan for a sum of Rs. 16 each, they withdrew their claims to the said lots X 1000AA, X 1000AO, X 1000AR; the said 2nd and 3rd claimants came to two agreements dated February 18, 1913, whereby in consideration of their each being declared the purchaser of 1½ acre more or less of lot X 1000 now shown as lots X 1000AP and X 1000AQ respectively, in the same block survey preliminary plan for a sum of Rs. 24 each, they withdrew their claims to the above-mentioned lots X 1000AA, X 1000AO, X 1000AR; the said 6th, 7th, and 9th claimants came to three agreements dated February 18, 1913, whereby in consideration of each being declared the purchaser of 1 rood more or less of lot X 1000 now shown as lots X 1000AE, X 1000AD, X 1000Z, respectively, in the same block survey preliminary plan for a sum of Rs. 4 each, they withdrew their claims to the above-mentioned lots X 1000AA, X 1000AO, X 1000AR, the said 8th claimant came to an agreement dated February 18, 1913, whereby in consideration of being declared the purchaser of 1½ acre more or less of lot X 1000 now shown as lot X 1000AL in the same block survey preliminary plan for a sum of Rs. 28, he withdrew his claim to the above-mentioned lots X 1000AA, X 1000AO, X 1000AR; the said 10th claimant came to an agreement dated February 18, 1913, whereby in consideration of being declared the purchaser of 2 acres more or less of lot X 1000 now shown as resurveyed lot X 1000 in the same block survey preliminary plan for a sum of Rs. 32, he withdrew his claim to the above-mentioned lots X 1000AA, X 1000AO, X 1000AR; the said 12a and 13th claimants came to two agreements dated February 18, 1913, whereby in consideration of each being declared the purchaser of 1 rood and 20 perches more or less of lot X 1000 now shown as lot X 1000AN and X 1000AM respectively, in the same block survey preliminary plan for a sum of Rs. 6 each, they withdrew their claims to the said lots X 1000AA, X 1000AO, X 1000AR; the said 14th claimant as duly appointed guardian of the said 14a, 14b, 14c, and 14d minor claimants came to an agreement dated June 23, 1913, whereby in consideration of the said minors being declared the purchasers of 1 acre more or less of lot X 1000 now shown as lot X 1000AG in the same block survey preliminary plan for a sum of Rs. 16, he withdrew claim to the said lots X 1000AA, X 1000AO, X 1000AR; the said 18th and 19th claimants came to two agreements dated February 18, 1913, whereby in consideration of each of them being declared the purchaser of 1 acre more or less of lot X 1000 now shown as lots X 1000AC and X 1000AJ respectively, on the same block survey preliminary plan for a sum of Rs. 16 each, they withdrew claim to the said lots X 1000AA, X 1000AO, X 1000AR; the said 15th claimant came to an agreement dated February 18, 1913, whereby in consideration of her being declared the purchaser of ½ acre more or less of lot X 1000 now shown as lot X 1000AB in the same block survey preliminary plan for a sum of Rs. 8, she withdrew her claim to the said lots X 1000AA, X 1000AO, X 1000AR; the said 16th claimant as duly appointed guardian over the said minor (16a) claimant came to an agreement dated May 4, 1915, whereby in consideration of the said minor being declared the purchaser of ½ acre more or less of lot X 1000 now shown as lot X 1000AI on the same block survey preliminary plan for a sum of Rs. 8, he withdrew claim to the said lots X 1000AA, X 1000AO, X 1000AR; and whereas the said 11th and 17th claimants withdrew all their claims to the said lots X 1000AA, X 1000AO, X 1000AR; I, Norman Albert Hampton, Special Officer appointed under section 28 of the said Ordinances, under and by virtue of the powers vested in me in that behalf by section 4 of the said Ordinances, do hereby on May 24, 1915, order and declare under section 4, sub-section (1), of the said Ordinances, that the said lands, as more fully described herein below, are the property of the Crown.


Description of the Lands referred to.

The following lots situated in the village of Konwewa, in the Mahagalboda Egoda korale of the Hiriyala hatpattu of the Kurunegala District, in the North-Western Province, as described in the annexed diagrams :—

I.—Preliminary plan 2,003.

Lot.	Name of Land.	Extent, A. R. P.
X 1000AA ..	Adipara (footpath)	0 0 2

and bounded as follows : on the north by Siyambalagahamulahena sold to Adikari Mudiyansele Dingiri Banda under the Waste Lands Ordinances ; on the east by Siyambalagahamulahena sold to Kiri Menika under the Waste Lands Ordinances ; on the south by Konwewa (tank) to be declared the property of the Crown under the Waste Lands Ordinances ; on the west by Siyambalagahamulahena sold to Punchirala under the Waste Lands Ordinances.



Surveyor-General's Office,
Colombo, November 4, 1914.

Scale of 4 Chains to an Inch.

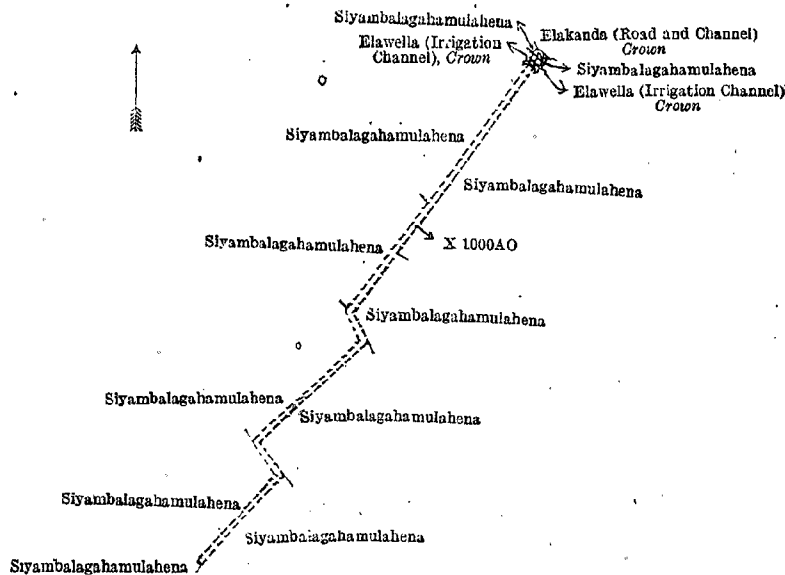
G. K. THORNHILL,
for Acting Surveyor-General.

II.—Preliminary plan 2,003.

Lot.	Name of Land.	Extent, A. R. P.
X 1000AO ..	Adipara (footpath)	0 0 13

and bounded as follows : on the north by Siyambalagahamulahena sold to Kalu Banda under the Waste Lands Ordinances, Siyambalagahamulahena sold to Ukku Menika under the Waste Lands Ordinances, Elawella (irrigation channel) to be declared the property of the Crown under the Waste Lands Ordinances, Siyambalagahamulahena sold to Ukku Menika

under the Waste Lands Ordinances, Elakanda (road and channel) to be declared the property of the Crown under the Waste Lands Ordinances; on the east by Siyambalagahamulahena sold to Menikrala under the Waste Lands Ordinances, Elawella (irrigation channel) to be declared the property of the Crown under the Waste Lands Ordinances, Siyambalagahamulahena sold to Menikrala under the Waste Lands Ordinances, Siyambalagahamulahena sold to Kiri Banda under the Waste Lands Ordinances; on the south by Siyambalagahamulahena sold to Petanhamy under the Waste Lands Ordinances, Siyambalagahamulahena sold to Appuhamy Dassanayaka under the Waste Lands Ordinances, Siyambalagahamulahena sold to Kiri Bandalage Appuhamy under the Waste Lands Ordinances; on the west by Siyambalagahamulahena sold to Kalu Banda and others under the Waste Lands Ordinances, Siyambalagahamulahena sold to Punchi Hamy under the Waste Lands Ordinances.



Surveyor-General's Office,
Colombo, November 4, 1914.

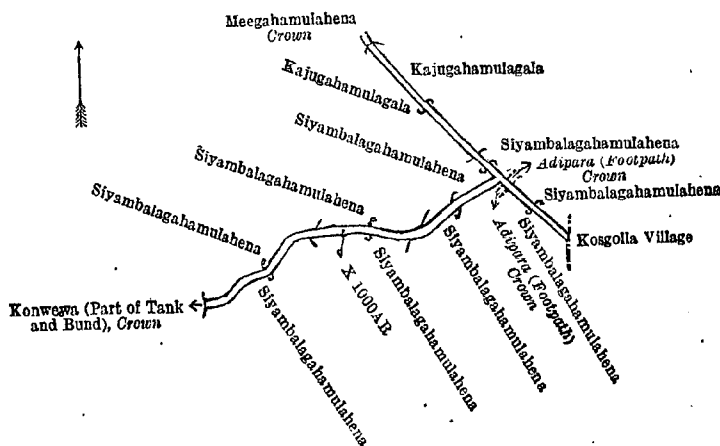
Scale of 4 Chains to an Inch.

G. K. THORNHILL,
for Acting Surveyor-General.

III.—Preliminary plan 2,003.

Lot.	Name of Land.	Extent, A. R. P.
X 1000AR ..	Elawella (irrigation channel) 0 0 27

and bounded as follows: on the north by Siyambalagahamulahena sold to Kalu Banda under the Waste Lands Ordinances, Siyambalagahamulahena sold to Punchi Banda under the Waste Lands Ordinances, Siyambalagahamulahena sold to Ukku Menika under the Waste Lands Ordinances, Kajugahamulagala sold by the Crown, Meegahamulahena to be declared the property of the Crown under the Waste Lands Ordinances, Kajugahamulagala sold by the Crown, Siyambalagahamulahena sold to Ukku Menika under the Waste Lands Ordinances, Adipara (footpath) to be declared the property of the Crown under the Waste Lands Ordinances, Siyambalagahamulahena sold to Menikrala under the Waste Lands Ordinances; on the east by the village limit of Kosgolla; on the south by Siyambalagahamulahena sold to Menikrala under the Waste Lands Ordinances, Adipara (footpath) to be declared the property of the Crown under the Waste Lands Ordinances, Siyambalagahamulahena sold to Ukku Menika under the Waste Lands Ordinances, Siyambalagahamulahena sold to Punchi Banda under the Waste Lands Ordinances, Siyambalagahamulahena sold to Kalu Banda under the Waste Lands Ordinances; on the west by Konwewa (part of tank and bund) to be declared the property of the Crown under the Waste Lands Ordinances.



Surveyor-General's Office,
Colombo, November 4, 1914.

Scale of 4 Chains to an Inch.

G. K. THORNHILL,
for Acting Surveyor-General.

May 24, 1915.

N. A. HAMPTON,
Special Officer.

Anuradhapura S. O. No. 752.

Order under Section 2 of "The Waste Lands Ordinances of 1897, 1899, 1900, and 1903,"
declaring Lands to be Crown Property.

In the matter of the lands commonly called or known as Lokuhettigamalanda, Lokuhettigamawewa (tank), bund reservation, &c., situate in the village of Lokuhettigama, in the Andarawewa tulana of the Wilachchiya korale of the Nuwaragam palata, in the North-Central Province, and of "The Waste Lands Ordinances of 1897, 1899, 1900, and 1903."

THE notice required by section 1 of "The Waste Lands Ordinances of 1897, 1899, 1900, and 1903," having been duly published in manner prescribed by that section in respect of the above-named lands (*vide* Notice No. 5,541), and no claim having been made to the said lands or to any interest therein within the period of three months from the date specified in the said notice, I, Howard Orme Fox, Special Officer appointed under section 28 of the said Ordinances, under and by virtue of the powers vested in me in that behalf by section 2 of the said Ordinances, do hereby on July 12, 1915, order and declare that the said lands, as more fully described herein below, situate in the village of Lokuhettigama, in the Andarawewa tulana of the Wilachchiya korale of the Nuwaragam palata, in the North-Central Province, and shown as lots 1, 2, 3, 5, 6 in preliminary plan 656 and in the annexed diagram, and containing in extent 374 acres 2 roods and 14 perches, are the property of the Crown.

Description of the Lands referred to.

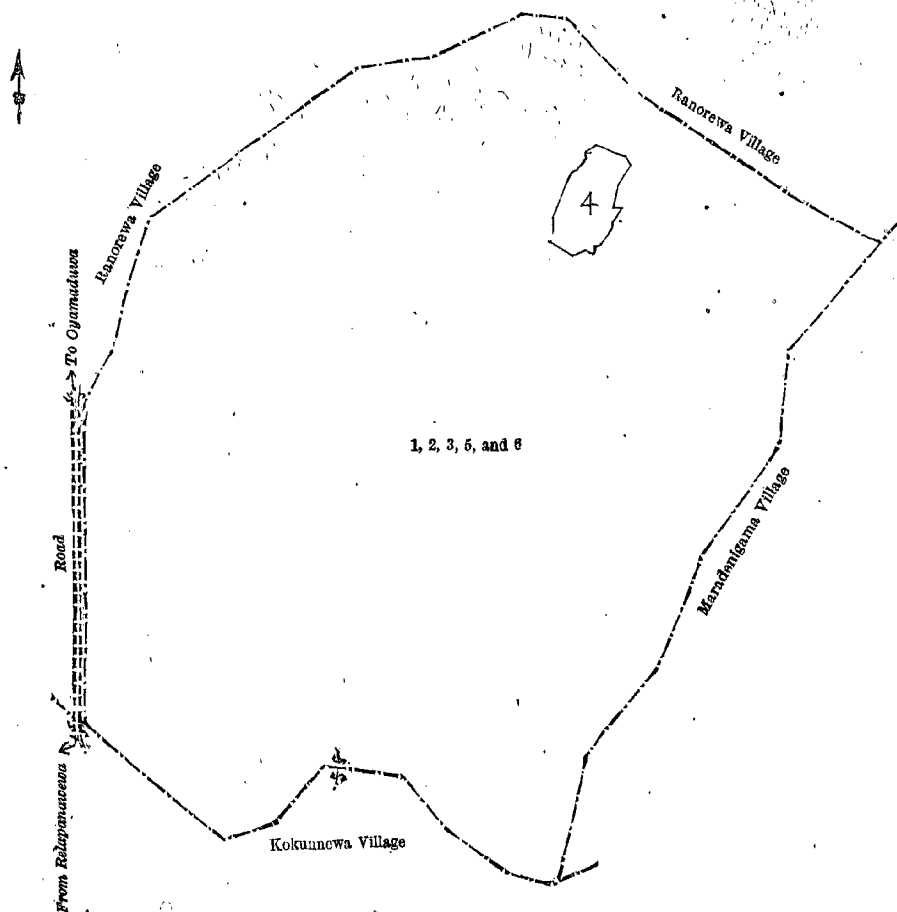
The following lots situated in the village of Lokuhettigama, in the Andarawewa tulana of the Wilachchiya korale of the Nuwaragam palata, in the North-Central Province, as described in the annexed diagram:—

Lot.	Name of Land.	Extent, A. R. P.
1	Lokuhettigamalanda	251 1 11
2	Lokuhettigamawewa (tank)	14 0 8
3	Bund reservation	1 2 36
5	Tammannewewamukalana	107 1 7
6	Footpath	0 0 32
		374 2 14

and bounded as follows: on the north by the village limit of Ranowewa; on the east by the village limit of Mardenigama; on the south by the village limit of Kokunnewa; on the west by the village limit of Ranowewa (the road from Relapanawewa to Oyamaduwewa).

NOTE.—The following lot lying within the above boundaries is excluded from this order, and its aggregate acreage of 4 acres 1 rood and 33 perches is not included in the acreage of 374 acres 2 roods and 14 perches given above:—

Lot.	Name of Land.	Extent, A. R. P.
4	Puranawela	4 1 33



Surveyor-General's Office,
Colombo, January 29, 1915.

Scale of 16 Chains to an Inch.

G. K. THORNHILL,
for Surveyor-General.

July 2, 1915.

H. O. FOX,
Special Officer.

Anuradhapura S. O. No. 753.

Order under Section 2 of "The Waste Lands Ordinances of 1897, 1899, 1900, and 1903,"
declaring Lands to be Crown Property.

In the matter of the lands commonly called or known as Chena, Tisbamba, Accaraidama, &c., situate in the village of Pahala Kolongaswewa, in the Pahala Kende tulana of the Kende korale of the Nuwaragam palata, in the North-Central Province, and of "The Waste Lands Ordinances of 1897, 1899, 1900, and 1903."

THE notice required by section 1 of "The Waste Lands Ordinances of 1897, 1899, 1900, and 1903," having been duly published in manner prescribed by that section in respect of the above-named lands (*vide* Notice No. 5,523), and no claim having been made to the said lands or to any interest therein within the period of three months from the date specified in the said notice, I, Howard Orme Fox, Special Officer appointed under section 28 of the said Ordinances, under and by virtue of the powers vested in me in that behalf by section 2 of the said Ordinances, do hereby, on July 8, 1915, order and declare that the said lands, as more fully described herein below, situate in the village of Pahala Kolongaswewa, in the Pahala Kende tulana of the Kende korale of the Nuwaragam palata, in the North-Central Province, and shown as lots 1, 1A, 1B, 1C, 1D, 1E, 3, 5A, 6, 7, 8, 9, 10, 11, 12, 13, 14, 15 in preliminary plan 592 and in the annexed diagram, and containing in extent 256 acres 2 roods and 13 perches, are the property of the Crown.

Description of the Lands referred to.

The following lots situated in the village of Pahala Kolongaswewa, in the Pahala Kende tulana of the Kende korale of the Nuwaragam palata, in the North-Central Province, as described in the annexed diagram:—

Preliminary plan 592.

Lot.	Name of Land.	Extent, A. R. P.	Lot.	Name of Land.	Extent, A. R. P.
1	Chena	178 1 18	8	Stream	0 0 19
1A	Do.	0 2 2	9	Old tank bund	0 3 37
1B	Do.	0 0 4	10	Pinpara	2 0 1
1C	Do.	0 2 8	11	Stream	0 0 2
1D	Do.	0 1 22	12	Footpath	0 0 13
1E	Do.	55 3 15	13	Do.	0 0 5
3	Tisbamba	1 3 24	14	Do.	0 0 9
5A	Accaraidama	0 1 8	15	Stream	0 0 34
6	Pahalakolongaswewa	15 0 29			
7	Cemetery	0 0 3			
					256 2 13

and bounded as follows: on the north by the village limit of Tambalagollewa; on the east by the boundary of the Kalpe korale, the village limit of Nekatunuwewa; on the south by the village limit of Nekatunuwewa, the village limit of Konakumbukwewa; on the west by the village limit of Ihala Kolongaswewa.

NOTE.—The following lots lying within the above boundaries are excluded from this order, and their aggregate acreage of 12 acres 3 roods and 11 perches is not included in the acreage of 256 acres 2 roods and 13 perches given above:—

Preliminary plan 592.

Lot.	Name of Land.	Extent, A. R. P.	Lot.	Name of Land.	Extent, A. R. P.
1E	—	0 0 3	A 5	Accaraidama (T. P. 273,677)	0 2 30
A 2	Puranawela	11 2 6			
A 4	Gangoda	0 2 12			12 3 11

[For Diagram see page 1272.]

Ratnapura S. O. No. 217.

Order under Section 4, Sub-section (1), of "The Waste Lands Ordinances of 1897, 1899, 1900, and 1903."

In the matter of the land commonly called or known as Ganimehena, situate in the village of Dellobeda, in the Palle pattu of the Nawadun korale of the Ratnapura District, in the Province of Sabaragamuwa, and of "The Waste Lands Ordinances of 1897, 1899, 1900, and 1903."

WHEREAS in pursuance of section 1 of the said Ordinances it was duly declared and notified on April 11, 1913, that if no claim to the land commonly called or known as Ganimehena, situate in the village of Dellobeda, in the Palle pattu of the Nawadun korale of the Ratnapura District, in the Province of Sabaragamuwa, containing in extent 2 acres and 6 perches, and shown as lot 9P in preliminary plan 70, and in the annexed diagram, was made to Howard Orme Fox, Special Officer appointed under section 28 of the said Ordinances, within the period of three months from the date specified in the said notice, such land would be declared the property of the Crown, and dealt with on account of the Crown (*vide* Notice No. 4,826):

And whereas Pusselle Hamillaye *alias* Konarage Mudianse made claim thereto, and I, Howard Orme Fox, Special Officer appointed under section 28 of the said Ordinances, made due inquiry into such claim, and whereas the said claimant and I, with the consent of His Excellency the Governor, came to an agreement in writing dated January 28, 1914, concerning the said land, under section 4, sub-section (1), of the said Ordinances, whereby it was agreed that the said claimant should be declared the purchaser of the said land upon payment, on or before April 28, 1914, to the Government Agent at Ratnapura, of a sum of Rupees Fifteen only (Rs. 15), as the purchase amount of the said land, and whereas the said amount has been duly paid by the said claimant, he is hereby, in pursuance of the agreement aforementioned, declared to be the purchaser of the said land, as more fully described herein below.

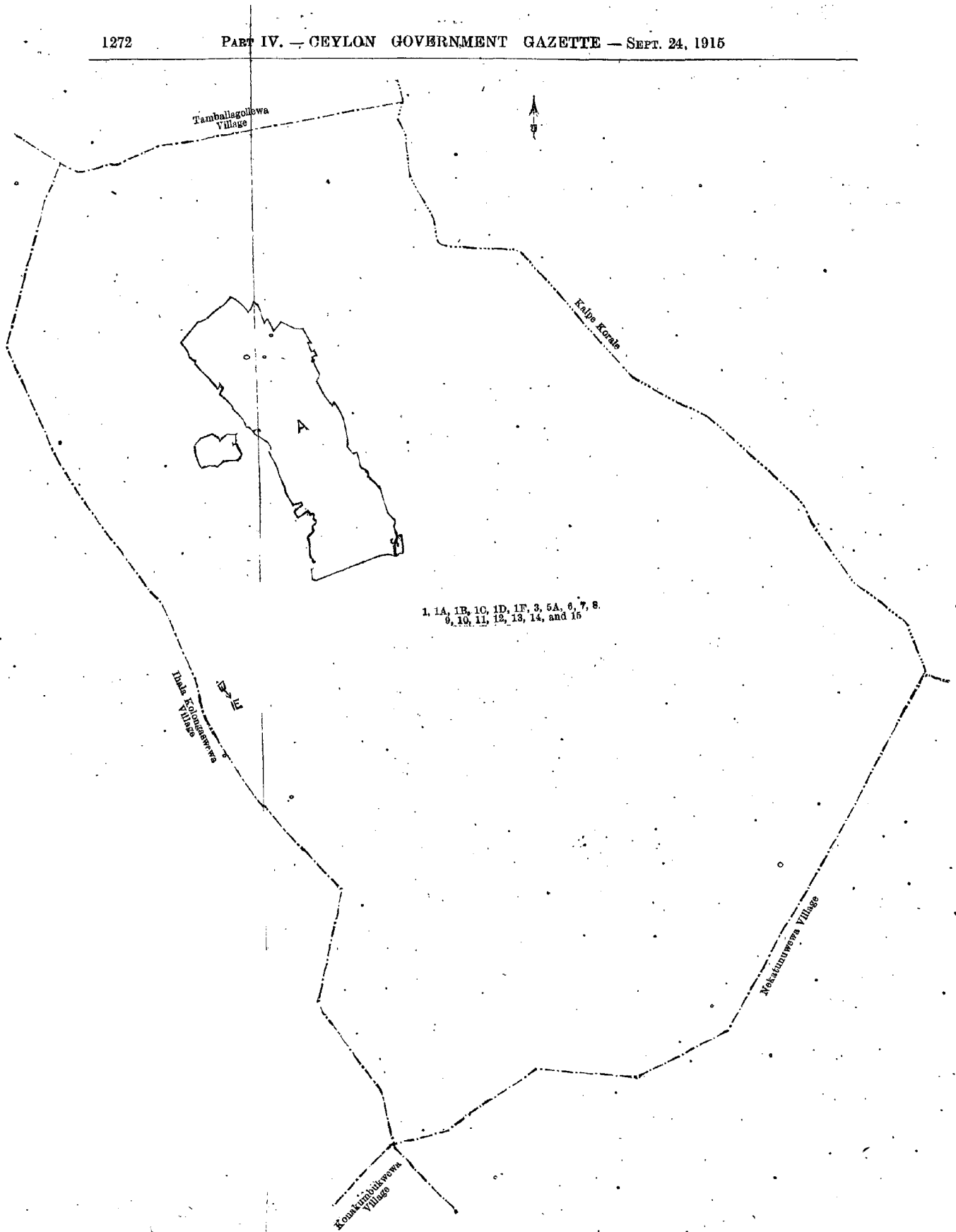
Description of the Land referred to.

The following lot situated in the village of Dellobeda, in the Palle pattu of the Nawadun korale of the Ratnapura District, in the Province of Sabaragamuwa, as described in the annexed diagram:—

Preliminary plan 70.

Lot.	Name of Land.	Extent, A. R. P.
9P	Ganimehena	2 0 6

and bounded as follows: on the north by Ganimehena sold to Konarage Punchi Menika *alias* Justinahamy under the Waste Lands Ordinances; on the east by Irawella to be declared the property of the Crown under the Waste Lands Ordinances; on the south by the village limit of Damme; and on the west by Irawella to be declared the property of the Crown under the Waste Lands Ordinances.



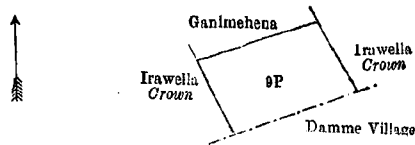
Surveyor-General's Office,
Colombo, January 20, 1915.

Scale of 8 Chains to an Inch.

July 8, 1915.

H. O. Fox,
Special Officer.

G. K. THORNHILL,
for Surveyor-General.



Surveyor-General's Office,
Colombo, March 23, 1915.

Scale of 8 Chains to an Inch.

G. K. THORNHILL,
for Surveyor-General.

May 21, 1915.

H. O. FOX,
Special Officer.

Ratnapura S. O. No. 218.

Order under Section 4, Sub-section (1), of "The Waste Lands Ordinances of 1897, 1899, 1900, and 1903."

In the matter of the land commonly called or known as Batalahena, situate in the village of Dellobeda, in the Palle pattu of the Nawadun korale of the Ratnapura District, in the Province of Sabaragamuwa, and of "The Waste Lands Ordinances of 1897, 1899, 1900, and 1903."

WHEREAS in pursuance of section 1 of the said Ordinances it was duly declared and notified on April 11, 1913, that if no claim to the land commonly called or known as Batalahena, situate in the village of Dellobeda, in the Palle pattu of the Nawadun korale of the Ratnapura District, in the Province of Sabaragamuwa, containing in extent 3 acres 2 roods and 21 perches, and shown as lot 38G in preliminary plan 70, and in the annexed diagram, was made to Howard Orme Fox, Special Officer appointed under section 28 of the said Ordinances, within the period of three months from the date specified in the said notice, such land would be declared the property of the Crown, and dealt with on account of the Crown (*vide* Notice No. 4,826):

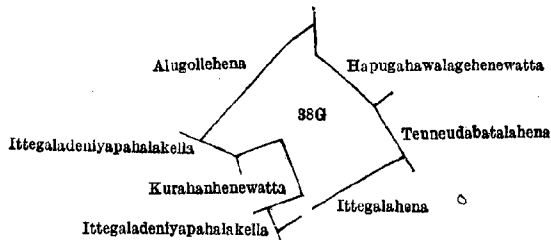
And whereas Konarage Mudalihamy made claim thereto, and I, Howard Orme Fox, Special Officer appointed under section 28 of the said Ordinances, made due inquiry into such claim, and whereas the said claimant and I, with the consent of His Excellency the Governor, came to an agreement in writing dated February 6, 1914, concerning the said land, under section 4, sub-section (1), of the said Ordinances, whereby it was agreed that the said claimant should be declared the purchaser of the said land upon payment, on or before May 4, 1914, to the Government Agent at Ratnapura, of a sum of Rupees Twenty-eight only (Rs. 28), as the purchase amount of the said land, and whereas the said amount has been duly paid by the said claimant, he is hereby, in pursuance of the agreement afore-mentioned, declared to be the purchaser of the said land, as more fully described herein below.

Description of the Land referred to.

The following lot situated in the village of Dellobeda, in the Palle pattu of the Nawadun korale of the Ratnapura District, in the Province of Sabaragamuwa, as described in the annexed diagram:—

Lot.	Name of Land.	Preliminary plan 70.	Extent, A. R. P.
38G	Batalahena	3 2 21

and bounded as follows: on the north by Alugollehena, private; on the east by Hapugahawalagehenewatta, private, Tenneudabatalahena sold to Jalat Arachchillaye Puchimahatmaya and two others under the Waste Lands Ordinances; on the south by Ittegalahena, private; on the west by Ittegaladeniyapahalakella, private, Kurahanhenewatta claimed by K. G. Punchi Mahatmaya and others, Ittegaladeniyapahalakella, private.



Surveyor-General's Office,
Colombo, March 23, 1915.

Scale of 8 Chains to an Inch.

G. K. THORNHILL,
for Surveyor-General.

May 21, 1915.

H. O. FOX,
Special Officer.

Ratnapura S. O. No. 219.

Order under Section 4, Sub-section (1), of "The Waste Lands Ordinances of 1897, 1899, 1900, and 1903."

In the matter of the land commonly called or known as Higgastennepahalakella, situate in the village of Dellobeda, in the Palle pattu of the Nawadun korale of the Ratnapura District, in the Province of Sabaragamuwa, and of "The Waste Lands Ordinances of 1897, 1899, 1900, and 1903."

WHEREAS in pursuance of section 1 of the said Ordinances it was duly declared and notified on April 11, 1913, that if no claim to the land commonly called or known as Higgastennepahalakella, situate in the village of Dellobeda, in the Palle pattu of the Nawadun korale of the Ratnapura District, in the Province of Sabaragamuwa, containing in extent 4 acres and 11 perches, and shown as lot 38R1 in preliminary plan 70, and in the annexed diagram, was made to Howard Orme Fox, Special Officer appointed under section 28 of the said Ordinances, within the period of three months from the date specified in the said notice, such land would be declared the property of the Crown, and dealt with on account of the Crown (*vide* Notice No. 4,826):

And whereas Moragahapelesse Wahumpurage Balanchiya made claim thereto, and I, Howard Orme Fox, Special Officer appointed under section 28 of the said Ordinances, made due inquiry into such claim, and whereas the said claimant and I, with the consent of His Excellency the Governor, came to an agreement in writing dated January 28, 1914, concerning the said land, under section 4, sub-section (1), of the said Ordinances, whereby it was agreed that the said claimant should be declared the purchaser of the said land upon payment, on or before February 28, 1914, to the Government Agent at Ratnapura, of a sum of Rupees Thirty only (Rs. 30), as the purchase amount of the said land, and whereas the said amount has been duly paid by the said claimant, he is hereby, in pursuance of the agreement aforementioned, declared to be the purchaser of the said land, as more fully described herein below.

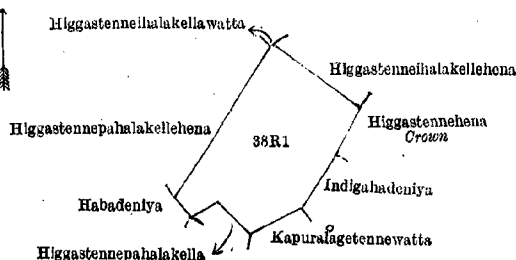
Description of the Land referred to.

The following lot situated in the village of Dellobeda, in the Palle pattu of the Nawadua korale of the Ratnapura District, in the Province of Sabaragamuwa, as described in the annexed diagram :—

Preliminary plan 70.

Lot.	Name of Land.	Extent, A. R. P.
38R1	Higgastennepahalakella	4 0 11

and bounded as follows : on the north by Higgastenneihalakellawatta claimed by Gendagala Arachchillage Setuhamy and others, Higgastenneihalakellehena sold to Gendagala Arachchillage Setuhamy under the Waste Lands Ordinances ; on the east by Higgastennehena to be declared the property of the Crown under the Waste Lands Ordinances, Indigahadeniya claimed by Jalat Arachchillage Serahamy and others ; on the south by Kapuralagetennewatta claimed by Konaragama-etige Mudalihamy, Higgahatennepahalakella claimed by J. A. Serahamy and others, Habadeniya claimed by Jalat Arachchillage Serahamy and others ; on the west by Higgastennepahalakellehena sold to Wanniarachchillage Appuhamy and three others under the Waste Lands Ordinances.



Surveyor-General's Office,
Colombo, March 23, 1915.

Scale of 8 Chains to an Inch.

G. K. THORNHILL,
for Surveyor-General.

H. O. Fox,
Special Officer.

May 21, 1915.

Ratnapura S. O. No. 220.**Order under Section 4, Sub-section (1), of "The Waste Lands Ordinances of 1897, 1899, 1900, and 1903."**

In the matter of the land commonly called or known as Kurahanhena and Halgahamulahena, situate in the village of Dellobeda, in the Palle pattu of the Nawadun korale of the Ratnapura District, in the Province of Sabaragamuwa, and of "The Waste Lands Ordinances of 1897, 1899, 1900, and 1903."

WHEREAS in pursuance of section 1 of the said Ordinances it was duly declared and notified on April 11, 1913, that if no claim to the land commonly called or known as Kurahanhena and Halgahamulahena, situate in the village of Dellobeda, in the Palle pattu of the Nawadun korale of the Ratnapura District, in the Province of Sabaragamuwa, containing in extent 4 acres and 9 perches, and shown as lot 38J2 in preliminary plan 70, and in the annexed diagram, was made to Howard Orme Fox, Special Officer appointed under section 28 of the said Ordinances, within the period of three months from the date specified in the said notice, such land would be declared the property of the Crown, and dealt with on account of the Crown (*vide* Notice No. 4,826) :

And whereas (1) Konarage Punchi Mahatmaya, (2) ditto Nawatihamy made claim thereto, and I, Howard Orme Fox, Special Officer appointed under section 28 of the said Ordinances, made due inquiry into such claim, and whereas the said claimants and I, with the consent of His Excellency the Governor, came to an agreement in writing dated February 4, 1914, concerning the said land, under section (4), sub-section (1), of the said Ordinances, whereby it was agreed that the said claimants should be declared the purchasers of the said land upon payment, on or before May 4, 1914, to the Government Agent at Ratnapura, of a sum of Rupees Thirty only (Rs. 30), as the purchase amount of the said land, and whereas the said amount has been duly paid by the said claimants, they are hereby, in pursuance of the agreement aforementioned, declared to be the purchasers of the said land, as more fully described herein below.

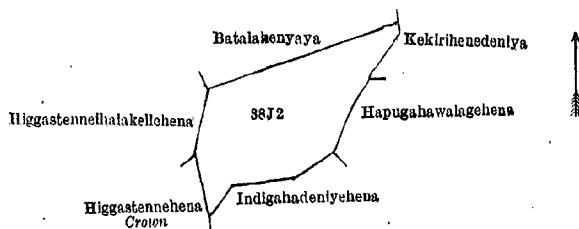
Description of the Land referred to.

The following lot situated in the village of Dellobeda, in the Palle pattu of the Nawadun korale of the Ratnapura District, in the Province of Sabaragamuwa, as described in the annexed diagram :—

Preliminary plan 70.

Lot.	Name of Land.	Extent, A. R. P.
38J2	Kurahanhena and Halgahamulahena	4 0 9

and bounded as follows : on the north by Batalahenyaya sold to Konarage Punchi Mahatmaya and three others under the Waste Lands Ordinances ; on the east by Kekrihenedeniya claimed by Konara Gamaetige Punchi Mahatmaya and others, Hapugahawalagehena, private ; on the south by Indigahadeniyehena sold to Jalat Arachchillaye Punchi Mahatmaya and two others under the Waste Lands Ordinances ; on the west by Higgastennehena to be declared the property of the Crown under the Waste Lands Ordinances, Higgastenneihalakellehena sold to Gendagala Arachchillaye Setuhamy under the Waste Lands Ordinances.



Surveyor-General's Office,
Colombo, March 23, 1915.

Scale of 8 Chains to an Inch.

G. K. THORNHILL,
for Surveyor-General.

H. O. Fox,
Special Officer.

May 21, 1915.

Ratnapura S. O. No. 221.

Order under Section 4, Sub-section (1), of "The Waste Lands Ordinances of 1897, 1899, 1900, and 1903," admitting Land to be Private Property.

In the matter of the land commonly called or known as Miriswattehena, situate in the village of Kiribatgala, in the Nawadun korale of the Ratnapura District, in the Province of Sabaragamuwa, and of "The Waste Lands Ordinances of 1897, 1899, 1900, and 1903."

WHEREAS in pursuance of section 1 of the said Ordinances it was duly notified on February 24, 1911, that if no claim to the land commonly called or known as Miriswattehena, situate in the village of Kiribatgala, in the Nawadun korale of the Ratnapura District, in the Province of Sabaragamuwa, containing in extent 10 acres 1 rood and 15 perches and shown as lot 29J3 in preliminary plan 26 and in the annexed diagram, was made to John George Fraser, Special Officer appointed under section 28 of the said Ordinances, within the period of three months from the date specified in such notice, such land would be declared the property of Crown, and dealt with on account of the Crown (*vide* Notice No. 3,994):

And whereas (1) Halige Adiliya and (2) Halige Allisa *alias* Kurundukarage Allisa made claim thereto, and I, Howard Orme Fox, Special Officer appointed under section 28 of the said Ordinances, made due inquiry into such claim, I, with the consent of His Excellency the Governor, do hereby admit the claim of the said claimants to the said land, as more fully described herein below, under section 4, sub-section (1), of the said Ordinances.

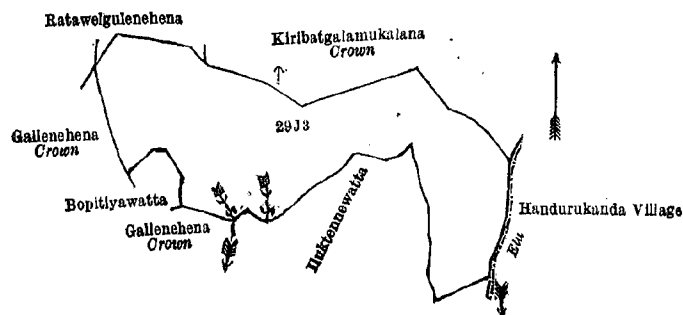
Description of the Land referred to.

The following lot situated in the village of Kiribatgala, in the Nawadun korale of the Ratnapura District, in the Province of Sabaragamuwa, as described in the annexed diagram:—

Lot.	Name of Land.	Extent, A. R. P.
29J3	Miriswattehena	10 1 15

Preliminary plan 26.

and bounded as follows: on the north by Ratawelgulanehena to be declared the property of Kurundukarage Allisa under the Waste Lands Ordinances, Kiribatgalamukalana to be declared the property of the Crown under the Waste Lands Ordinances; on the east by an ela (the village limit of Handurukanda); on the south by Huktennewatta claimed by Kudawahumpurage Amaris, Gallenehena to be declared the property of the Crown under the Waste Lands Ordinances, Bopitiyawatta claimed by Halage Kiribalaya and others; on the west by Gallenehena to be declared the property of the Crown under the Waste Lands Ordinances.



Scale of 8 Chains to an Inch.

Surveyor-General's Office,
Colombo, September 21, 1914.

G. K. THORNHILL,
for Acting Surveyor-General.

May 29, 1915.

H. O. Fox,
Special Officer.

Ratnapura S. O. No. 222.

Order under Section 4, Sub-section (1), of "The Waste Lands Ordinances of 1897, 1899, 1900, and 1903."

In the matter of the land commonly called or known as Ganimehena, situate in the village of Dellobeda, in the Palle pattu of the Nawadun korale of the Ratnapura District, in the Province of Sabaragamuwa, and of "The Waste Lands Ordinances of 1897, 1899, 1900, and 1903."

WHEREAS in pursuance of section 1 of the said Ordinances it was duly declared and notified on April 11, 1913, that if no claim to the land commonly called or known as Ganimehena, situate in the village of Dellobeda, in the Palle pattu of the Nawadun korale of the Ratnapura District, in the Province of Sabaragamuwa, containing in extent 2 acres and 5 perches, and shown as lot 90 in preliminary plan 70, and in the annexed diagram, was made to Howard Orme Fox, Special Officer appointed under section 28 of the said Ordinances, within the period of three months from the date specified in the said notice, such land would be declared the property of the Crown, and dealt with on account of the Crown (*vide* Notice No. 4,826):

And whereas Konarage Punchi Menike *alias* Justinahamy made claim thereto, and I, Howard Orme Fox, Special Officer appointed under section 28 of the said Ordinances, made due inquiry into such claim, and whereas the said claimant and I, with the consent of His Excellency the Governor, came to an agreement in writing dated January 28, 1914, concerning the said land, under section 4, sub-section (1), of the said Ordinances, whereby it was agreed that the said claimant should be declared the purchaser of the said land upon payment, on or before April 28, 1914, of a sum of Rupees Fifteen only (Rs. 15), as the purchase amount of the said land, and whereas the said amount has been duly paid by the said claimant, she is hereby, in pursuance of the agreement aforementioned, declared to be the purchaser of the said land, as more fully described herein below.

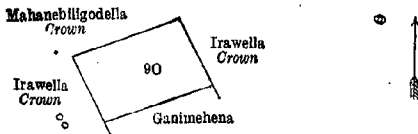
Description of the Land referred to.

The following lot situated in the village of Dellobeda, in the Palle pattu of the Nawadun korale of the Ratnapura District, in the Province of Sabaragamuwa, as described in the annexed diagram:—

Lot.	Name of Land.	Extent, A. R. P.
90	Ganimehena	2 0 5

Preliminary plan 70.

and bounded as follows : on the north by Mahanebilgodella to be declared the property of the Crown under the Waste Lands Ordinances ; on the east by Irawella to be declared the property of the Crown under the Waste Lands Ordinances ; on the south by Ganimehena sold to Pusselle Hamillaye *alias* Konarage Mudiyanse under the Waste Lands Ordinances ; and on the west by Irawella to be declared the property of the Crown under the Waste Lands Ordinances.



Surveyor-General's Office,
Colombo, March 23, 1915.

Scale of 8 Chains to an Inch.

G. K. THORNHILL,
for Surveyor-General.

May 21, 1915.

H. O. FOX,
Special Officer.

PRELIMINARY NOTICES.

Kurunegala Notice No. 5,619.

Notice under "The Waste Lands Ordinances of 1897, 1899, 1900, and 1903."

TAKE notice that unless within three months from September 24, 1915, the persons, if any, who claim any interest in the lands hereinafter mentioned or in any one or more of such lands or to some interest therein make claim in person or in writing to the said lands or any of them or to some interest therein to M. T. Archibald, Esq., Special Officer appointed under section 28 of "The Waste Lands Ordinances of 1897, 1899, 1900, and 1903," at his office at Fort, Colombo :

Such Special Officer, in pursuance of the powers vested in him by the said Ordinances, will declare by writing under his hand that the said lands, or such of them as to which no claim has been made, are the property of the Crown.

M. T. ARCHIBALD,
Special Officer.

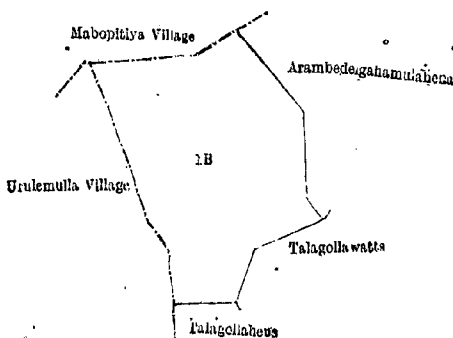
Description of the Lands referred to.

The following lots situated in the village of Paramatulla, in the Udukaha Korale South of the Dambadeni hatpattu of the Kurunegala District, in the North-Western Province, as described in the annexed diagrams :—

I.—Preliminary plan 468.

Lot.	Name of Land.	Extent, A. R. P.
1B	Dalukgahamukalana	2 0 39

and bounded as follows : on the north by the village limit of Mabopitiya ; on the east by Arambedelgahamulahena claimed by Subasingha Mudiyanse Tikiri Banda, *ex-Arachchi*, and another, Talagollawatta claimed by ditto ; on the south by Talagollahena claimed by Madurawe Mudiyanse Siriwardena, *ex-Korala*, and another ; on the west by the village limit of Urulemulla.



Scale of 4 Chains to an Inch.

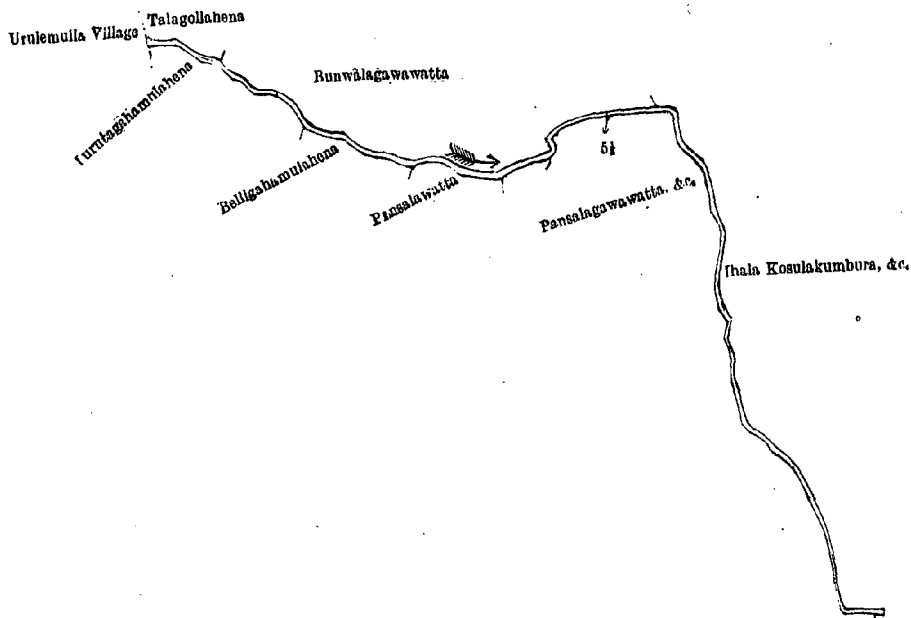
Surveyor-General's Office,
Colombo, February 24, 1915.

G. K. THORNHILL,
for Surveyor-General.

II.—Preliminary plan 468.

Lot.	Name of Land.	Extent, A. R. P.
5½	Mala-ela	0 1 2

and bounded as follows : on the north by Talagollahena claimed by Madurawa Mudiyanse Siriwardena, *ex-Korala*, and another, Bunwalagawatta claimed by Appuhamy and others ; on the east by Ihalakosulakumbura, &c., claimed by Kiri Banda and others ; on the south by Pansalagawatta, &c., claimed by Tikiri Banda and others, Pansalawatta claimed by the trustees of the vihare, Belligahamulahena claimed by Jayamahitihamillage Mudalihami, Murutagahamulahena claimed by Hitihamillage Ran Menika and others ; on the west by the village limit of Urulemulla.



Scale of 4 Chains to an Inch.

Surveyor-General's Office,
Colombo, February 24, 1915.G. K. THORNHILL,
for Surveyor-General.

III.—Preliminary plan 468.

Lot.	Name of Land.	Extent, A. R. P.	Lot.	Name of Land.	Extent, A. R. P.
12½	Road	3 3 0	41	Neketigehena	0 0 37
22J	Gonawalahena (reservation for road)	0 0 10	45½	Ela	0 0 20
35	Galabendihena (do.)	0 0 32	46	Devatagollamukalana	1 0 3
35A	Kadawalahena (do.)	0 0 11	46A	Do. (reservation for road)	0 1 29
36	Buwalehena (do.)	0 0 23	47A	Do. (do.)	0 1 34
36B	Galabendihena (do.)	0 1 1			
36D	Kadawalapillewa (do.)	0 0 15			6 3 34
39	Welikumburapillewahena (do.)	0 0 19			

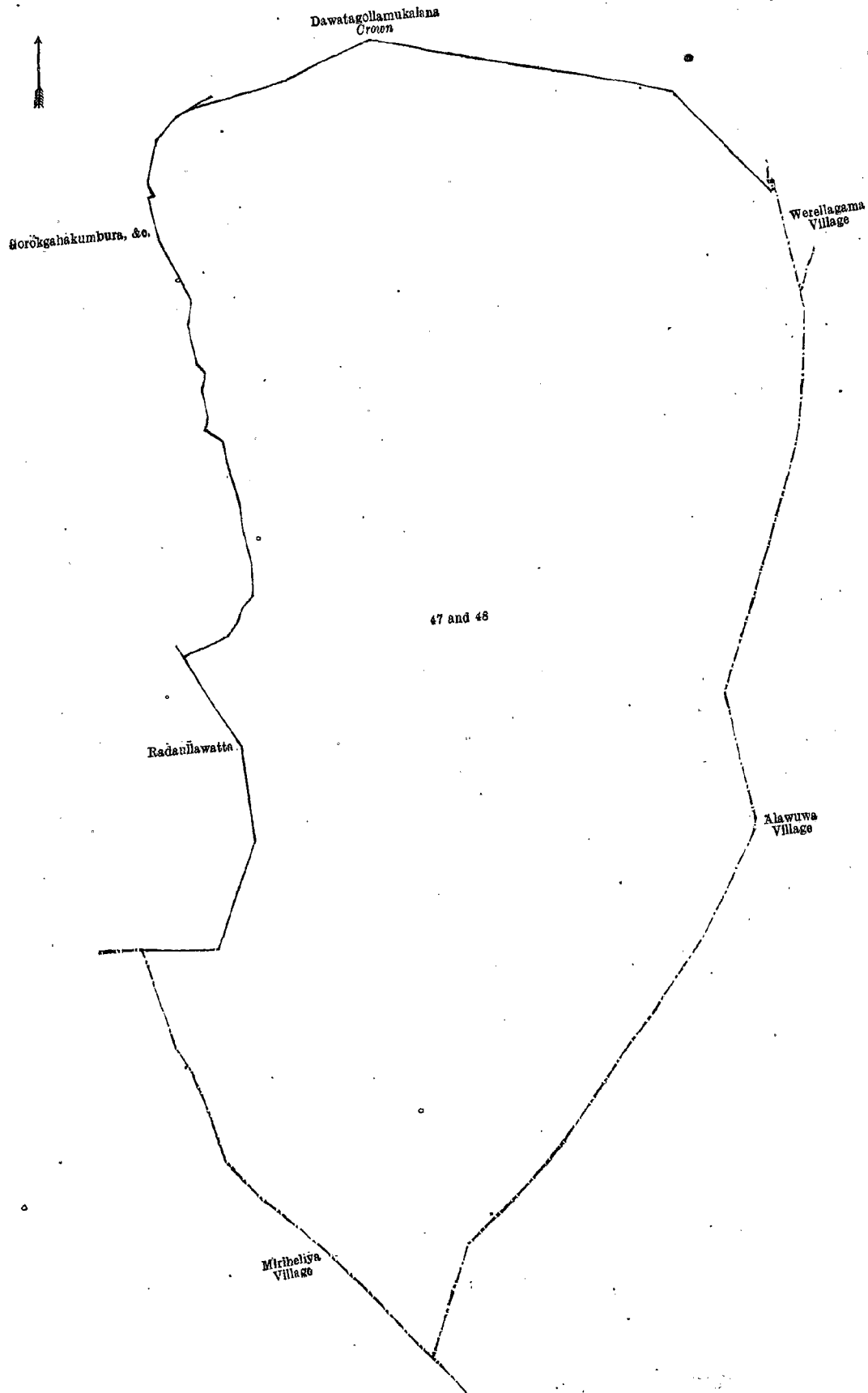
and bounded as follows : on the north by the village limit of Urulemulla, Pansalagawawatta, &c., claimed by Tikiri Banda and others, Ihalakosulakumbura; &c., claimed by Kiri Banda and others, ela claimed by the Crown, Kahatagahamulawatta claimed by Subasingha Mudiyansele Kiri Banda, Police Officer, Makulagahamulawatta claimed by Subasingha Mudiyansele Tikiri Banda, *ex-Arachchi*, Gammasanwatta claimed by Siriwardana Korala, Deulgahamulawatta claimed by Subasingha Mudiyansele Kiri Banda, Police Officer, Dimbulgahamulawatta claimed by Kiri Banda, Buwalehena claimed by Subasingha Mudiyansele Tikiri Banda, *ex-Arachchi*, and others, Galabendihena claimed by Subasingha Mudiyansele Kiri Banda, Police Officer, Kadawalapillewa claimed by Subasingha Mudiyansele Kiri Banda and another, Welikumburewatta claimed by Kapuruhamy, ela claimed by the Crown, Welikumburapillewahena claimed by Dhana-achchillage Puchi Monika, Galwalakumburepillewa claimed by Dahanayaka Achchillage Ranhamy and another, ela claimed by the Crown, Bulukumbura, &c., claimed by Appuhamy and others, ela claimed by the Crown, the village limit of Werellagama ; on the east by the village limit of Werellagama ; on the south by Dawatagollamukalana claimed by the Crown, Gorckgahakumbura, &c., claimed by Ungohamy and others, Damanadeniyawatta, &c., claimed by ditto, Nekatiyawatta claimed by Ratnayaka Achchillage Appuhamy and another, Nekatiyahena claimed by ditto, Kadawalawatta claimed by Subasingha Mudiyansele Kiri Banda, Police Officer, Kadawalahena claimed by Subasingha Mudiyansele Kiri Banda, Police Officer, and another, Galabendihena claimed by Subasingha Mudiyansele Kiri Banda, Police Officer, Migahamulawatta claimed by ditto, Gonawalahena claimed by Subasingha Mudiyansele Tikiri Banda, *ex-Arachchi*, and others, Deulgahamulawatta claimed by Subasingha Mudiyansele Kiri Banda, Police Officer, Gammasanwatta claimed by Siriwardana Korala, Makulagahawatta claimed by Subasingha Mudiyansele Tikiri Banda, *ex-Arachchi*, Kahatagahamulawatta claimed by Subasingha Mudiyansele Kiri Banda, Police Officer, Natawattaowita claimed by Kiri Banda, Kirindiwelgolawatta, &c., claimed by Jayamahettihamilage Punchappu and others, the village limit of Galwarama, Kirindiwelgolahena claimed by Liyana Arachchige Allis Perera, Kirindiwelgolawatta claimed by Punchiappu and others, Takagolawatta *alias* Kirindiwelgolawatta claimed by Bandirala and others, Gorckgahamulakumbura, &c., claimed by ditto ; on the west by the village limit of Urulemulla.

[For Diagram see page 1278.]

IV.—Preliminary plan 468.

Lot.	Name of Land.	Extent, A. R. P.
47	Dawatagollemlukalana	26 0 2
48	Do.	20 1 36
		46 1 38

and bounded as follows: on the north by Dawatagollamukalana claimed by the Crown; on the east by the village limit of Werellagama, the village limit of Alawuwa; on the south by the village limit of Alawuwa, the village limit of Miriheliya; on the west by the village limit of Miriheliya, Radaullawatta claimed by Gellatralalage Mudalihamy, *ex-Arachechi*, and others, Gorokgahakumbura, &c., claimed by Ungohamy and others.



Scale of 4 Chains to an Inch.

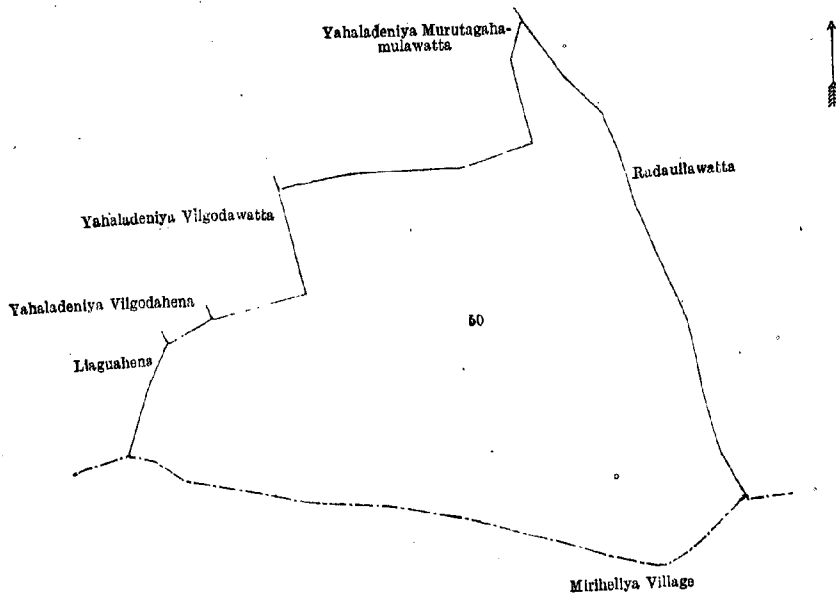
Surveyor-General's Office,
Colombo, February 24, 1915.

G. K. THORNHILL,
for Surveyor-General.

V.—Preliminary plan 468.

Lot.	Name of Land.	Extent, A. R. P.
50	Menerigalkandamukalana	9 2 21

and bounded as follows: on the north by Yahaladeniyamurutagahamulawatta claimed by Dahanaka Achchillage Ungurala and others; on the east by Radaullawatta claimed by Gellatralalage Mudalihamy, *ex*-Arachchi, and others, the village limit of Miriheliya; on the south by the village limit of Miriheliya; on the west by Liaguahena claimed by K. Abraham Perera of Kotahena, Yahaladeniyavilgodahena claimed by Dahanaka Achchillage Ranhamy and another, Yahaladeniyavilgodawatta claimed by ditto.



Scale of 4 Chains to an Inch.

Surveyor-General's Office,
Colombo, February 24, 1915.

G. K. THORNHILL,
for Surveyor-General.

Kurunegala S. O. 56—1915.

Kurunegala Notice No. 5,620.

Notice under "The Waste Lands Ordinances of 1897, 1899, 1900, and 1903."

TAKE notice that unless within three months from September 24, 1915, the persons, if any, who claim any interest in the lands hereinafter mentioned or in any one or more of such lands or to some interest therein make claim in person or in writing to the said lands or any of them or to some interest therein to M. T. Archibald, Esq., Special Officer appointed under section 28 of "The Waste Lands Ordinances of 1897, 1899, 1900, and 1903," at his office at Fort, Colombo:

Such Special Officer, in pursuance of the powers vested in him by the said Ordinances, will declare by writing under his hand that the said lands, or such of them as to which no claim has been made, are the property of the Crown.

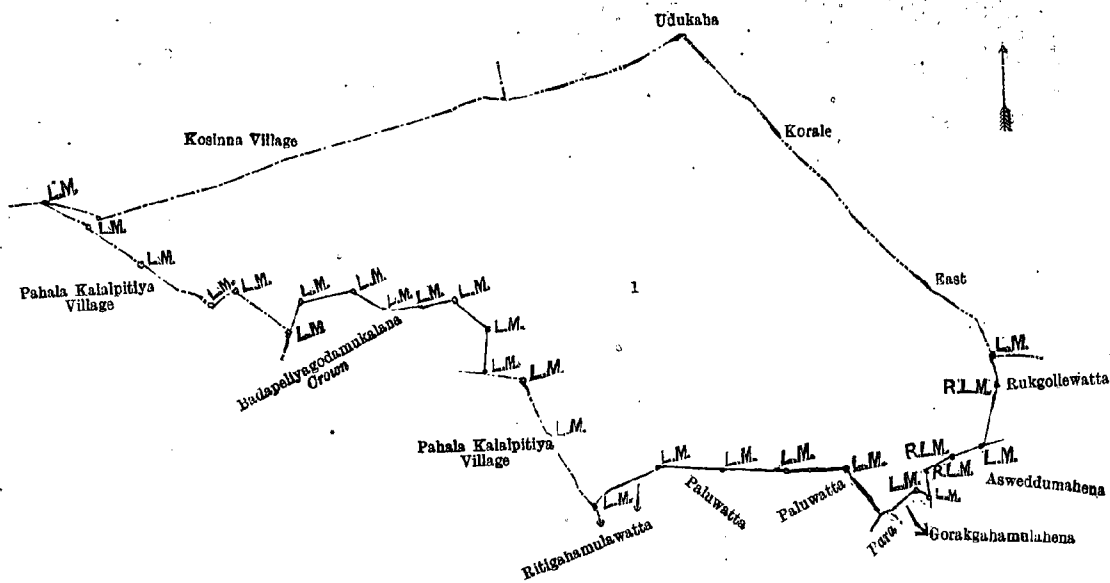
M. T. ARCHIBALD,
Special Officer.

Description of the Lands referred to.

The following lots situated in the village of Ihalakalapatiya, in the Udukaha Korale South of the Dambadeni hatpattu of the Kurunegala District, in the North-Western Province, as described in the annexed diagrams:—

Lot.	Name of Land.	Extent, A. R. P.
1	Badapeliyagodamukalana and Badaheliyamukalana	44 3 0

and bounded as follows: on the north by the village limit of Kosinna, the boundary of the Udukaha Korale East; on the east by the boundary of the Udukaha Korale East, Rukgollewatta claimed by Appuhami; on the south by Asweddhama-hena claimed by Wijekoon Mudiyansele Punchappuhami, Gorokgahamulahena claimed by H. Mudalihami, a para, Paluwatta claimed by Herat Samarakon Mudiyansele Banda, Korala, and others, Paluwatta claimed by Hetti Achchillage Mudalihami, Ritigahamulawatta claimed by Justina and others; on the west by the village limit of Pahala Kalalapatiya, Badapeliyagodamukalana claimed by the Crown, the village limit of Pahala Kalalapatiya.



Scale of 8 Chains to an Inch.

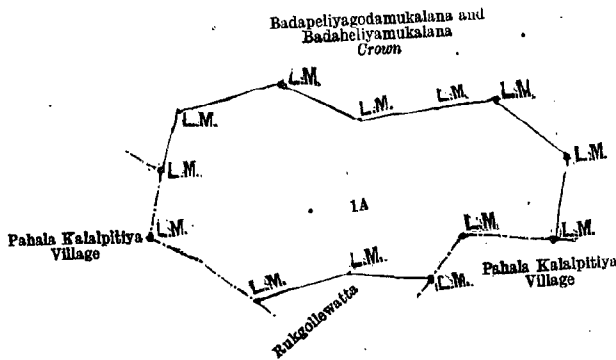
Surveyor-General's Office,
Colombo, February 16, 1915.

G. K. THORNHILL,
for Surveyor-General.

II.—Preliminary plan 456 1/2.

Lot.	Name of Land.	Extent, A. B. P.
1A	Badapeliyagodamukalana	3 1 6

and bounded as follows : on the north and east by Badapeliyagodamukalana and Badaheliyamukalana claimed by the Crown ; on the south by the village limit of Pahala Kalalpitiya, Rukgollewatta claimed by Herat Samarakon Mudiyansele Banda, Korala, and others, the village limit of Pahala Kalalpitiya ; on the west by the village limit of Pahala Kalalpitiya, Badapeliyagodamukalana and Badsheliyamukalana claimed by the Crown.



Scale of 4 Chains to an Inch.

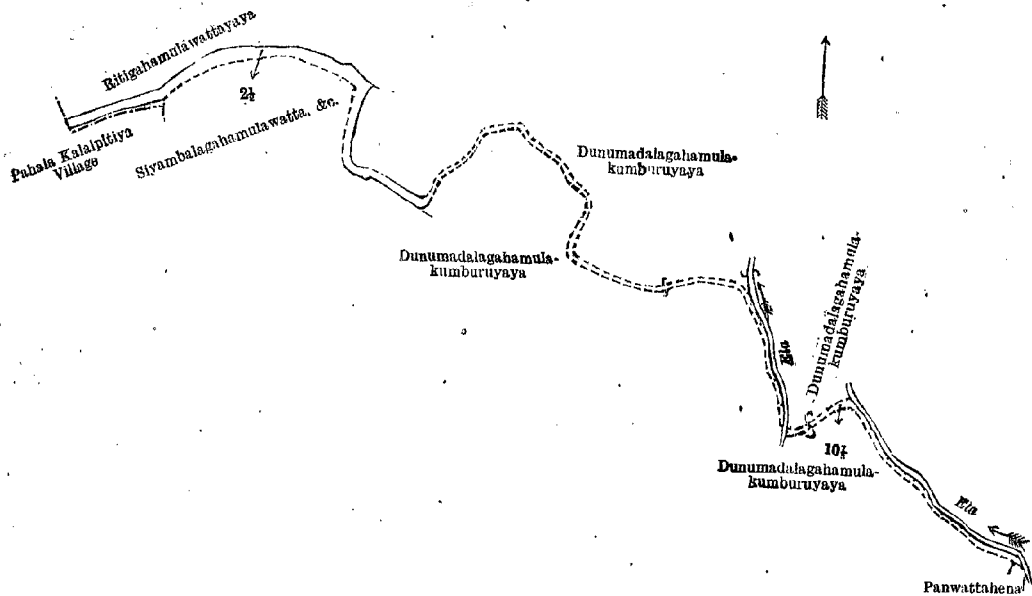
Surveyor-General's Office,
Colombo, February 16, 1915.

G. K. THORNHILL,
for Surveyor-General.

III.—Preliminary plan 456 1/2.

Lot.	Name of Land.	Extent, A. B. P.
2 1/2	Gansabhawa para	0 1 32
10 1/2	Para (path)	0 0 13
		0 2 5

and bounded as follows : on the north by Ritigahamulawattuyaya claimed by Justina and others, Dunumadalagahamulakumburuyaya claimed by Punchi Menika and others ; on the east by an ela, Dunumadalagahamulakumburuyaya claimed by Punchi Menika and others, an ela ; on the south by Panwattahena claimed by Herat Samarakon Mudiyansele Banda, Korala, and another, Dunumadalagahamulakumburuyaya claimed by Punchi Menika and others, Siyambalagahamulawatta, &c., claimed by Mudalihamy, ex-Korala, and others, the village limit of Pahala Kalalpitiya ; on the west by the village limit of Pahala Kalalpitiya.



Surveyor-General's Office,
Colombo, February 16, 1915.

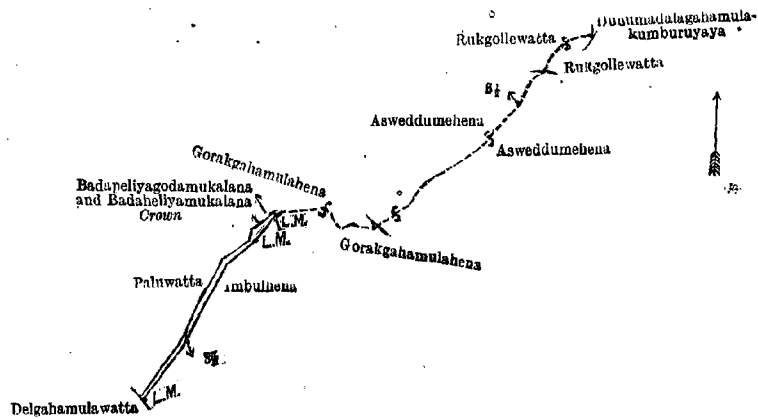
Scale of 4 Chains to an Inch.

G. K. THORNHILL,
for Surveyor-General.

IV.—Preliminary plan 456 1/2.

Lot.	Name of Land.	Extent, A. R. P.
3 1/2	Para (path)	0 0 11
5 1/2	Para (footpath)	0 0 7
		0 0 18

and bounded as follows: on the north by Badapeliyagodamukalana and Badaheliyamukalana claimed by the Crown, Gorokgahamulahena claimed by Hetti Achchillage Mudalihami, Asweddumehena claimed by Wijekoon Mudiyanseleage Punchappuhami, Rukgollewatta claimed by Appuhami; on the east by Dunumadalagahamulakumburuyaya claimed by Puchi Menika and others; on the south by Rukgollewatta claimed by Appuhami, Asweddumehena claimed by Wijekoon Mudiyanseleage Punchappuhami, Gorokgahamulahena claimed by H. Mudalihami, Imbulhena claimed by Gamaralage Appuhami; on the west by Delgahamulawatta claimed by Samarakoon Mudiyanseleage Puchi Nilama and others, Paluwatta claimed by Herat Mudiyanseleage Banda, Korala, and others.



Surveyor-General's Office,
Colombo, February 16, 1915.

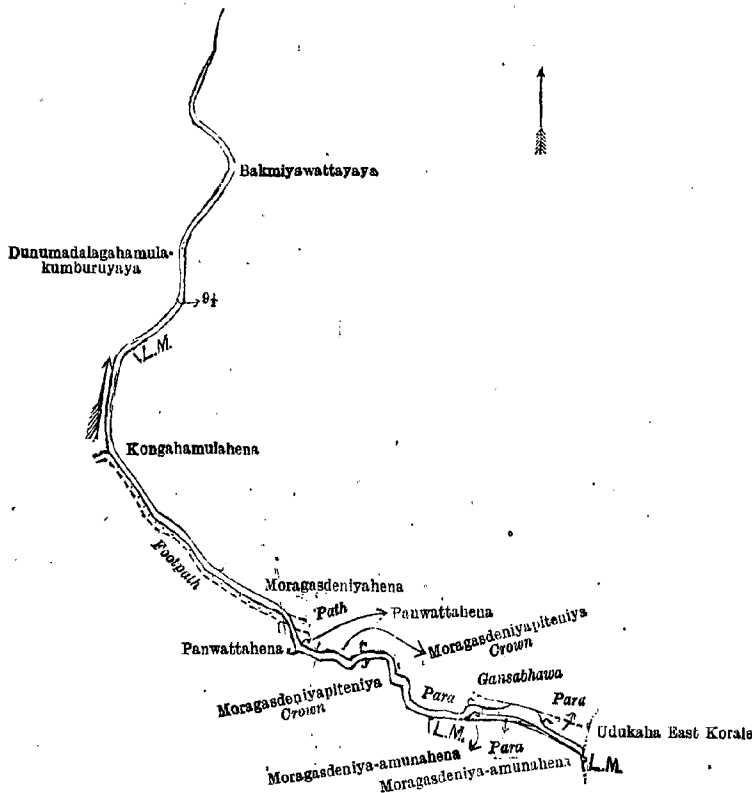
Scale of 4 Chains to an Inch.

G. K. THORNHILL,
for Surveyor-General.

V.—Preliminary plan 456 1/2.

Lot.	Name of Land.	Extent, A. R. P.
9 1/2	Ela (stream)	0 1 5

and bounded as follows: on the north by Bakmiyawattayaya claimed by Kiriya and others, Kongahamulahena claimed by Devagiriheneyalage Justina and Prancianna, Moragasdeniyahena claimed by Rankotipedidurayalage Baalaya, a path, Panwattahena claimed by H. S. M. Mudiyanse, Coroner, and another, Moragasdeniyapitaniya claimed by the Crown, a para, a Gansabhawa para; on the east by the boundary of the Udukaha Korale East; on the south by Moragasdeniya-amunahena claimed by Karana Pedige Somia and another, a para, Moragasdeniya-amunahena claimed by Karanapedige Somia and another, Moragasdeniyapitaniya claimed by the Crown, Panwattahena claimed by Herat Samarakon Mudiyanseleage, Coroner, and Banda, Korala, a footpath; on the west by Dunumadalagahamulakumburuyaya claimed by Puchi Menika and others.



Scale of 4 Chains to an Inch.

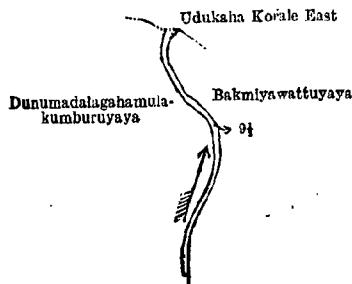
Surveyor-General's Office,
Colombo, February 16, 1915.

G. K. THORNHILL,
for Surveyor-General.

VI.—Preliminary plan 456½.

Lot.	Name of Land.	Extent, A. R. P.
9½	Ela (stream)	0 0 12

and bounded as follows : on the north by the boundary of the Udukaha Korale East ; on the east by Bakmiyawattuyaya claimed by Kisiya and others ; on the south and west by Dunumadalagahamulakumburuyaya claimed by Punchi Menika and others.



Scale of 4 Chains to an Inch.

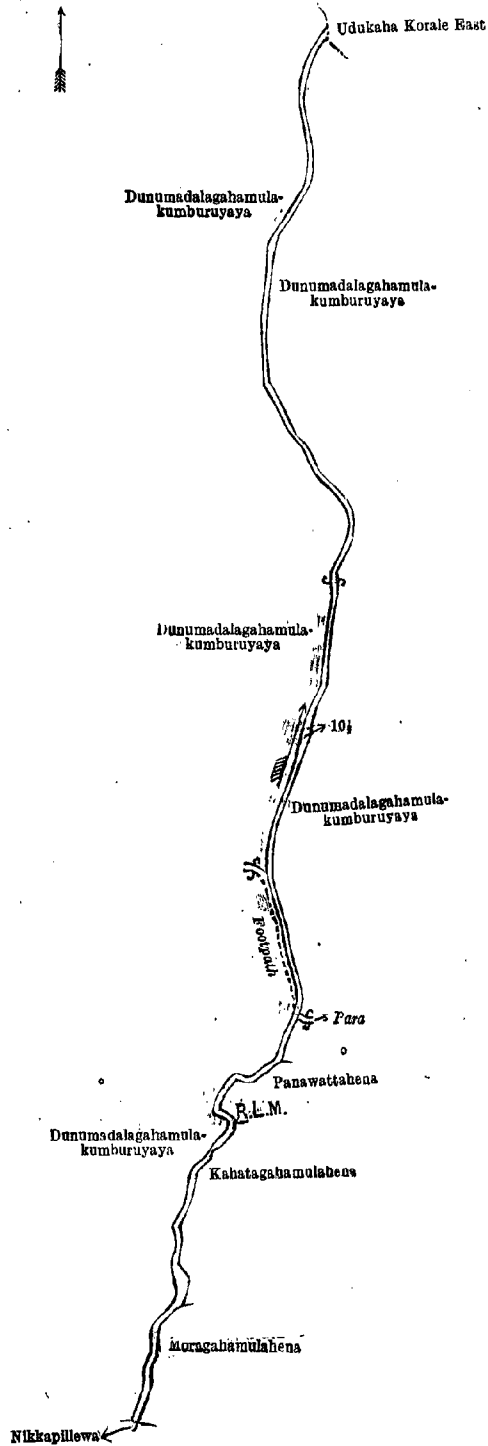
Surveyor-General's Office,
Colombo, February 16, 1915.

G. K. THORNHILL,
for Surveyor-General.

VII.—Preliminary plan 456½.

Lot.	Name of Land.	Extent, A. R. P.
10½	Ela (stream)	0 1 28

and bounded as follows : on the north by the boundary of the Udukaha Korale East ; on the east by Dunumadalagahamulakumburuyaya claimed by Punchi Menika and others, Panawattahena claimed by Herat Samarakon Mudiyanse, Coroner, and another, Kahatagahamulahena claimed by Rankotipedige Dingiriya and another, Moragahamulahena claimed by Herat Samarakon Mudiyanse, Coroner, and others ; on the south by Nikkapillewa claimed by Herat Samarakon Mudiyanse, Coroner, and others ; on the west by Dunumadalagahamulakumburuyaya claimed by Punchi Menika and others, a footpath, Dunumadalagahamulakumburuyaya claimed by Punchi Menika and others.



Scale of 4 Chains to an Inch.

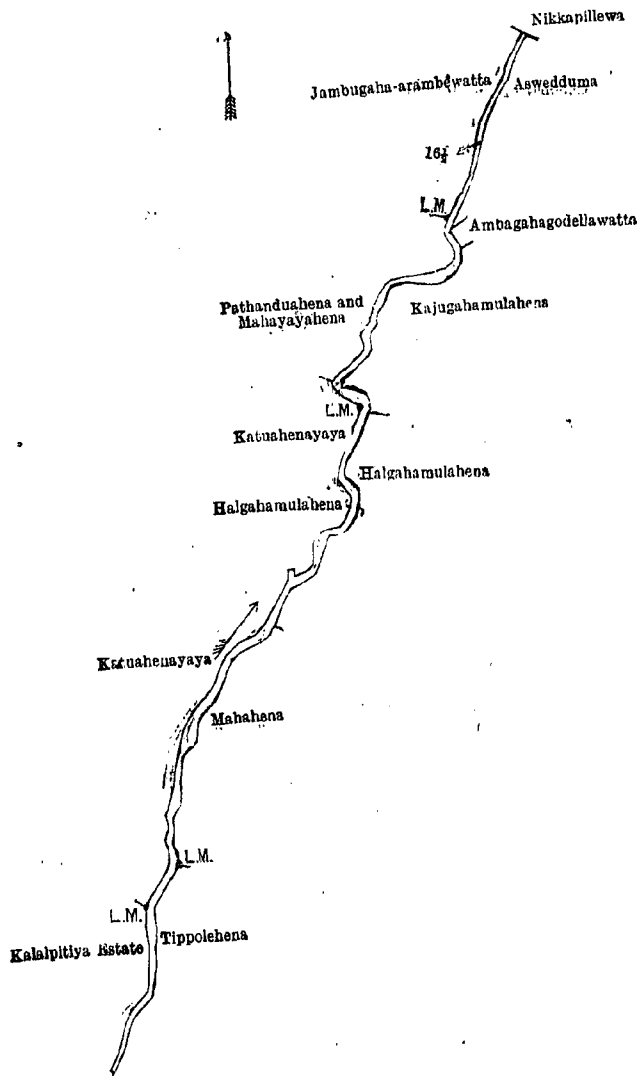
Surveyor-General's Office,
Colombo, February 16, 1915.

G. K. THORNHILL,
for Surveyor-General.

VIII.—Preliminary plan 456½.

Lot.	Name of Land.	Extent, A. R. P.
16½	Ela (stream)	0 1 22

and bounded as follows : on the north by Nikkapillewa claimed by H. S. M. Mudiyanse, Coroner, and another ; on the east by Aswedduma claimed by Herat Samarakon Mudiyanse, Coroner, Ambagahagodellawatta claimed by ditto, Kajugahamulahena claimed by Herat Mudiyanse Banda, Korala, and others, Halgahamulahena claimed by Samarappuli Puchi Banda Jokinu and others, Mahahena claimed by Herat Samarakon Mudiyanse, Coroner, Tippolahena claimed by Hurabulua Siadoris ; on the south by Kalalpitiya estate claimed by G. J. Green ; on the west by the Kalalpitiya estate claimed by G. J. Green, Katuhenyaya claimed by Herat Samarakon Mudiyanse, Coroner, Halgahamulahena claimed by Samarakon Puchi Banda Jokinu and others, Katuhenyaya claimed by Herat Samarakon Mudiyanse, Coroner, Pathanduhena and Mahayayahena claimed by Herat Samarakon Mudiyanse Banda, Korala, and others, Jambugaha-arambewatta and Bomaluhena claimed by H. Samarakon Mudiyanse.



Surveyor-General's Office,
Colombo, February 16, 1915.

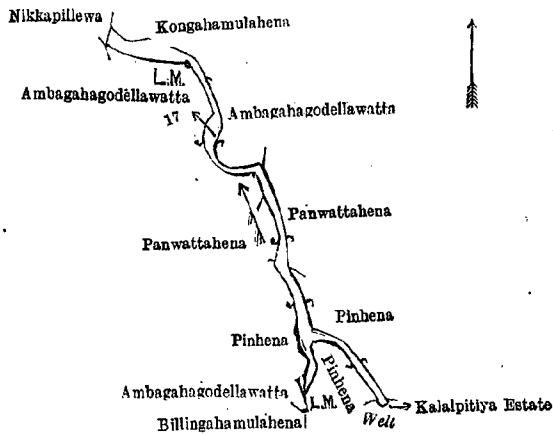
Scale of 4 Chains to an Inch.

G. K. THORNHILL,
for Surveyor-General.

IX.—Preliminary plan 456½.

Lot.	Name of Land.	Extent, A. R. P.
17½	Ela (stream)	0 1 0

and bounded as follows: on the north by Kongahamulahena claimed by Rankotipedidurayalage Menika; on the east by Ambagahagodellawatta claimed by H. Samarakon Mudiyanse, Coroner, Panwattahena claimed by ditto and another, Pinhena claimed by the Kalalpitiya Vihare; on the south by the Kalalpitiya estate claimed by Mr. G. J. Green, Pinhena claimed by the Kalalpitiya Vihare, Billingahamulahena claimed by H. Samarakon Mudiyanse, Coroner; on the west by Ambagahagodellawatta claimed by H. Samarakon Mudiyanse, Coroner, Pinhena claimed by the Kalalpitiya Vihare, Panwattahena claimed by H. S. Mudiyanse, Coroner, and another, Ambagahagodellawatta claimed by H. S. Mudiyanse, Coroner, Nikapillewa claimed by ditto and others.



Surveyor-General's Office,
Colombo, February 16, 1915.

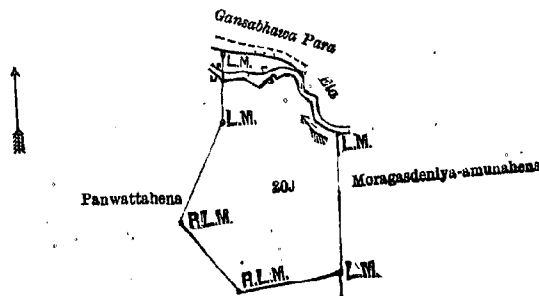
Scale of 4 Chains to an Inch.

G. K. THORNHILL,
for Surveyor-General.

X.—Preliminary plan 456½.

Lot	Name of Land.	Extent, A. R. P.
20J	Moragasdeniyapitaniya (cemetery)	1 1 24

and bounded as follows : on the north by the Gansabhawa path, an ela ; on the east by Moragasdeniya-amunahena claimed by Karanapedige Somia and another ; on the south and west by Panwattahena claimed by Herat Samarakon Mudiyansele Mudiyanse, Coroner, and Banda, Korala.



Scale of 4 Chains to an Inch.

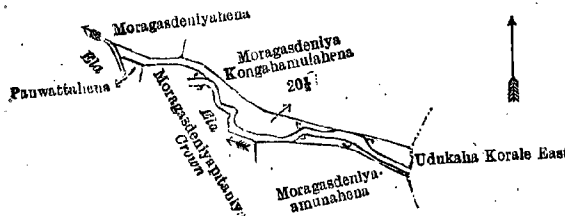
Surveyor-General's Office,
Colombo, February 16, 1915.

G. K. THORNHILL,
for Surveyor-General.

XI.—Preliminary plan 456½.

Lot	Name of Land.	Extent, A. R. P.
20½	Gansabhawa para	0 1 0

and bounded as follows : on the north by Moragasdeniyahena claimed by Rankotipedidurayalage Balaya, Moragasdeniya-kongahamulahena claimed by Herat Samarakon Mudiyansele Banda, Korala ; on the east by the boundary of the Udukaha Korale East ; on the south by Moragasdeniya-amunahena claimed by Karunapedige Somia and another, an ela, Moragasdeniyapitaniya belonging to the Crown, Panwattahena claimed by Herat Samarakon Mudiyansele Mudiyanse, Coroner, and another ; on the west by an ela.



Scale of 4 Chains to an Inch.

Surveyor-General's Office,
Colombo, March 5, 1915.

G. K. THORNHILL,
for Surveyor-General.

Kurunegala S. O. 57—1915.

Kurunegala Notice No. 5,621.

Notice under "The Waste Lands Ordinances of 1897, 1899, 1900, and 1903."

TAKE notice that unless within three months from September 24, 1915, the persons, if any, who claim any interest in the lands hereinafter mentioned or in any one or more of such lands or to some interest therein make claim in person or in writing to the said lands or any of them or to some interest therein to M. T. Archibald, Esq., Special Officer appointed under section 28 of "The Waste Lands Ordinances of 1897, 1899, 1900, and 1903," at his office at Fort, Colombo :

Such Special Officer, in pursuance of the powers vested in him by the said Ordinances, will declare by writing under his hand that the said lands, or such of them as to which no claim has been made, are the property of the Crown.

M. T. ARCHIBALD,
Special Officer.

Description of the Lands referred to.

The following lots situated in the village of Ogamuwa, in the Udukaha Korale South of the Dambadeni hatpattu of the Kurunegala District, in the North-Western Province, as described in the annexed diagram :—

Preliminary plan 483.

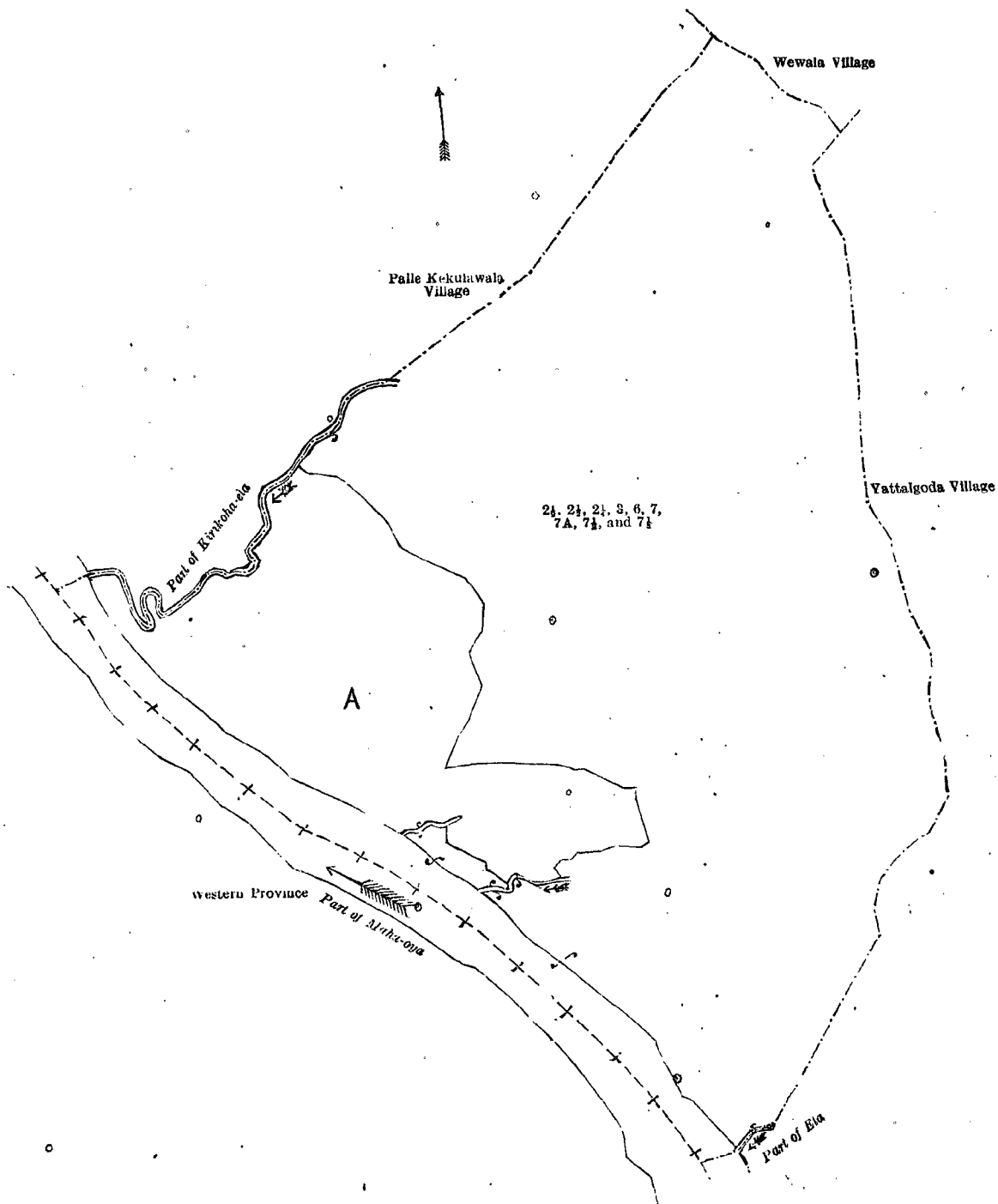
Lot.	Name of Land.	Extent, A. R. P.	Lot.	Name of Land.	Extent, A. R. P.
2½	Part of Maha-oya	7 1 14	7A	Kosgahamulahena <i>alias</i> Dehigahamulahena	6 0 0
2½	Ela	0 0 10	7½	Ela	0 0 12
2½	Part of Kirikoha-ela	0 0 37	7½	Part of ela	0 0 3
3	Polkatumukalana	78 1 30			
6	Udakotuwedeniya	1 0 16			
7	Kosgahamulahena <i>alias</i> Dehigahamulahena	10 2 0			103 3 2

and bounded as follows : on the north by the village limit of Pallekekulawala, the village limit of Wewala ; on the east by the village limit of Yattalgoda ; on the south by the village limit of Yattalgoda (a part of ela), the boundary of the Western Province (a part of Maha-oya) ; on the west by the boundary of the Western Province (a part of Maha-oya), the village limit of Pallekekulawala (a part of the Kirikoha-ela).

NOTE.—The following lots lying within the above boundaries are excluded from this notice, and their aggregate acreage of 23 acres 3 roods and 37 perches is not included in the acreage of 103 acres 3 roods and 2 perches given above :—

Preliminary plan 483.

Lot.	Name of Land.	Extent, A. R. P.
A2	Talgahamulahenawatta	16 3 11
A2A	Talgahamulahena	2 2 6
A4	Talgahamulawatta	1 0 15
A5	Kosgahakumbura	3 2 5
		<u>23 3 37</u>



Scale of 8 1/2 Chains to an Inch.

Surveyor-General's Office,
Colombo, March 1, 1915.

G. K. THORNHILL,
for Surveyor-General.

Kurunegala S. O. 58—1915.

Kurunegala Notice No. 5,822.

Notice under "The Waste Lands Ordinances of 1897, 1899, 1900, and 1903."

TAKE notice that unless within three months from September 24, 1915, the persons, if any, who claim any interest in the lands hereinafter mentioned or in any one or more of such lands or to some interest therein make claim in person or in writing to the said lands or any of them or to some interest therein to M. T. Archibald, Esq., Special Officer appointed under section 28 of "The Waste Lands Ordinances of 1897, 1899, 1900, and 1903," at his office at Fort, Colombo:

Such Special Officer, in pursuance of the powers vested in him by the said Ordinances, will declare by writing under his hand that the said lands, or such of them as to which no claim has been made, are the property of the Crown.

M. T. ARCHIBALD,
Special Officer.

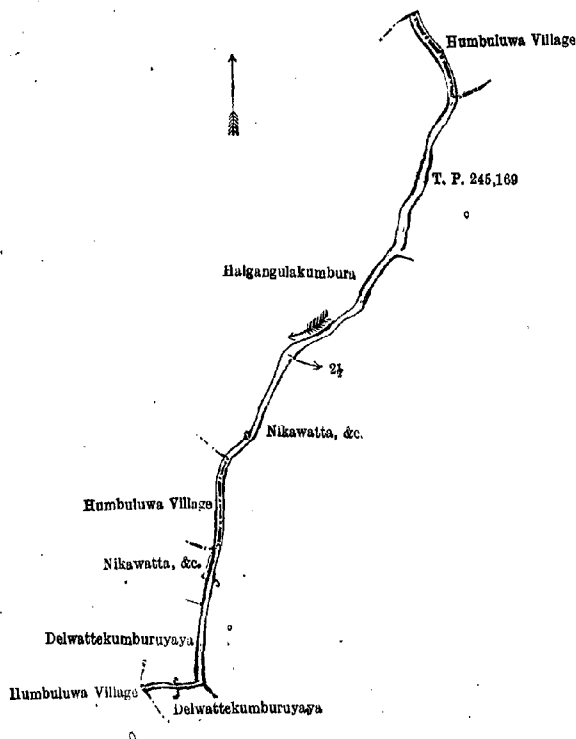
Description of the Lands referred to.

The following lots situated in the village of Mabopitiya, in the Udukaha Korale South of the Dambadeni hatpattu of the Kurunegala District, in the North-Western Province, as described in the annexed diagrams:—

I.—Preliminary plan 466.

Lot.	Name of Land.	Extent, A. R. P.
2½	Ela	0 1 4

and bounded as follows: on the north by the village limit of Humbuluwa; on the east by the village limit of Humbuluwa, T. P. 245,169, Nikawatta, &c., claimed by Punchi Appuhamy and others; on the south by Delwattakumburuyaya claimed by Appuhamy and Menikhamy; on the west by the village limit of Humbuluwa, Delwattakumburuyaya claimed by Appuhamy and Menikhamy, Nikawatta, &c., claimed by Punchiappuhamy and others, the village limit of Humbuluwa, Halgangulakumbura claimed by Puchiappuhamy.



Surveyor-General's Office,
Colombo, March 4, 1915.

Scale of 4 Chains to an Inch.

G. K. THORNHILL,
for Surveyor-General.

II.—Preliminary plan 466.

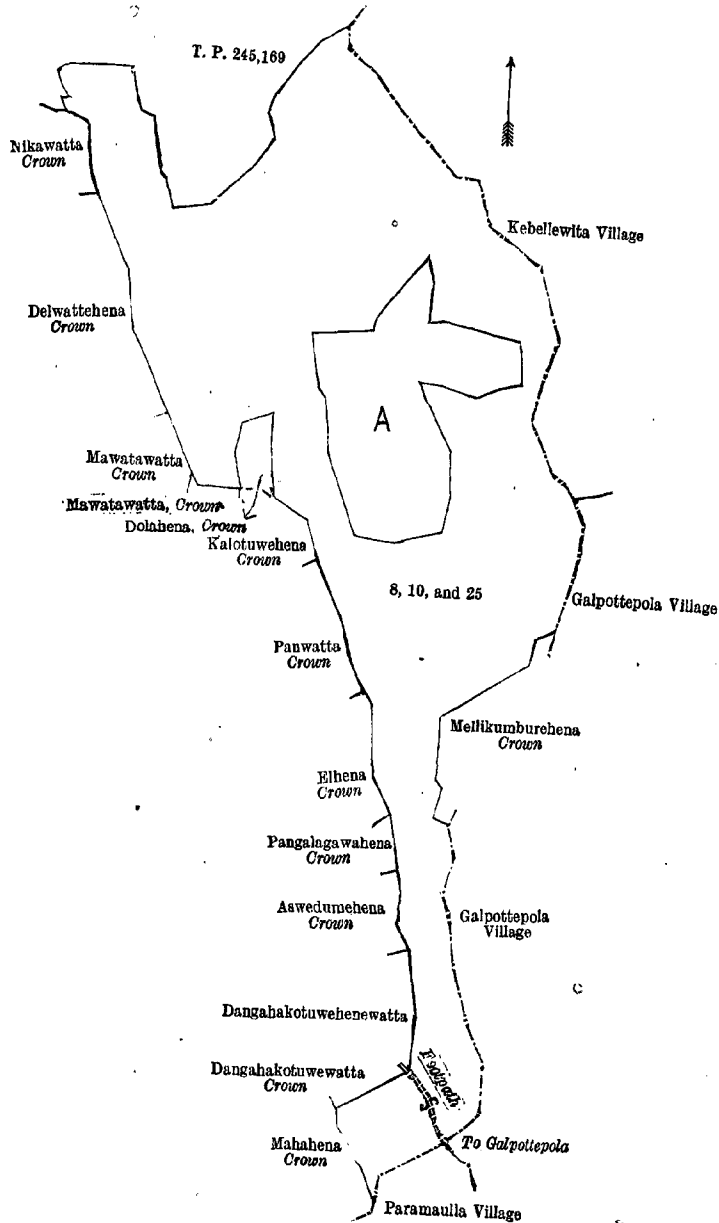
Lot.	Name of Land.	Extent, A. R. P.
8	Ambagahamulahena or Galendemukalana	6 2 33
10	Gallendemukalana	31 1 34
25	Etmalakadamukalana	1 1 36
		39 2 23

and bounded as follows: on the north by T. P. 245,169; on the east by the village limit of Kobellewita, the village limit of Galpottepola, Mellikumburehena belonging to the Crown, the village limit of Galpottepola; on the south by the village limit of Galpottepola, a footpath from Galpottepola, the village limit of Paramaulla, Mahahena belonging to the Crown; on the west by Dangahakotuwwatta belonging to the Crown, a footpath to Galpottepola, Dangahakotuwwenewatta claimed by Puchi Mudiyanselei Ungurala and others, Aswedumchena belonging to the Crown, Pangalagawahena belonging to the Crown, Elhena belonging to the Crown, Panwatta belonging to the Crown, Kalotuwehena belonging to the Crown, Dolahena belonging to the Crown, Mawatawatta belonging to the Crown, Delwattahena belonging to the Crown, Nikawatta belonging to the Crown, T. P. 245,169.

NOTE.—The following lots lying within the above boundaries are excluded from this part of the notice, and their aggregate acreage of 6 acres and 1 rood is not included in the acreage of 39 acres 2 roods and 23 perches given above :—

Preliminary plan 466.

Lot.	Name of Land.	Extent, A. R. P.
A 9	T. P. 211,728	2 1 39
A 10A	Serugahamulawatta	3 1 8
A 10B	Kandaudahena or Moratukandehena	0 1 33
		6 1 0



Surveyor-General's Office,
Colombo, March 4, 1915.

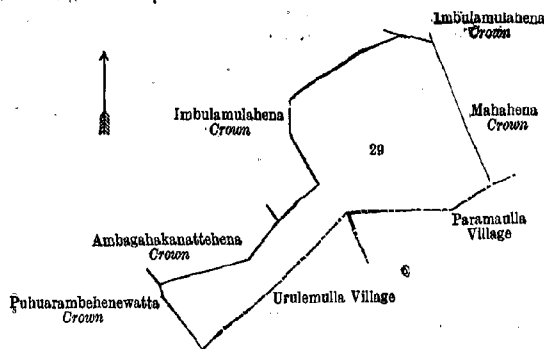
Scale of 8 Chains to an Inch.

G. K. THORNHILL,
for Surveyor-General.

III.—Preliminary plan 466.

Lot.	Name of Land.	Extent, A. R. P.
29	Dalukgalamukalana	2 0 12

and bounded as follows : on the north by Imbulamulahena belonging to the Crown ; on the east by Mahahena belonging to the Crown ; on the south by the village limit of Paramaulla, the village limit of Urulemulla ; on the west by Puhuarambewatta belonging to the Crown, Ambagahanatthehena belonging to the Crown, Imbulamulahena belonging to the Crown.



Surveyor-General's Office,
Colombo, March 4, 1915.

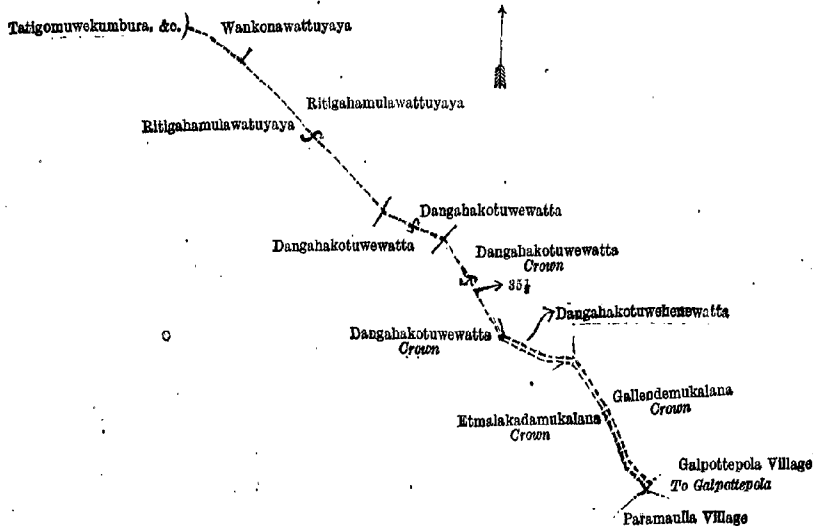
Scale of 4 Chains to an Inch.

G. K. THORNHILL,
for Surveyor-General.

IV.—Preliminary plan 466.

Lot.	Name of Land.	Extent, A. R. P.
35½	Adipara (footpath)	0 0 19

and bounded as follows: on the north by Wankonawattuyaya claimed by Kapurala, Mudalihamy, and others, Ritigahamulawattuyaya claimed by Kirimenika and others, Dangahakotuwewatta claimed by Punchi Mudiyanselei Appuhamy, Dangahakotuwewatta claimed by the Crown, Dangahakotuwehenevatta claimed by Punchi Mudiyanselei Ungurala and others; on the east by Gallendemukalana belonging to the Crown; on the south by the village limit of Galpottepola, a footpath from Galpottepola, the village limit of Paramaulla; on the west by Etamalakadamukalana claimed by the Crown, Dangahakotuwewatta claimed by the Crown, Dangahakotuwewatta claimed by Punchi Mudiyanselei Appuhamy, Ritigahamulawattuyaya claimed by Kirimenika and others, Tatigomuwekumbura, &c., claimed by Dingiri Appuhamy and others.



Surveyor-General's Office,
Colombo, March 4, 1915.

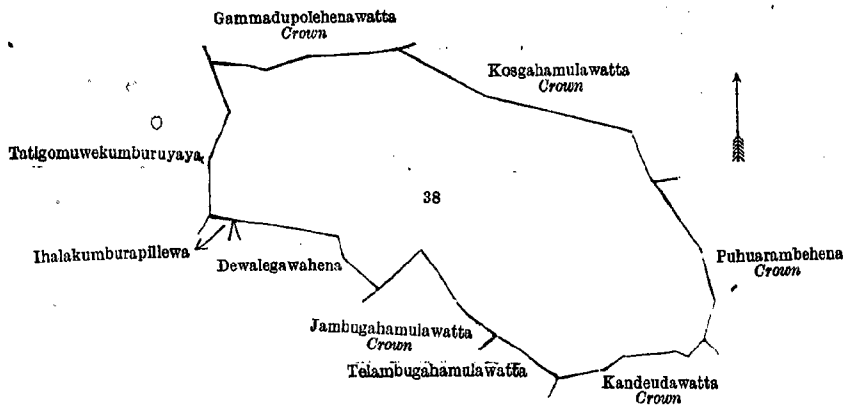
Scale of 4 Chains to an Inch.

G. K. THORNHILL,
for Surveyor-General.

V.—Preliminary plan 466.

Lot.	Name of Land.	Extent, A. R. P.
38	Dewalemukalana	4 3 32

and bounded as follows: on the north by Gammadupolehenawatta claimed by the Crown, Kosgahamulawatta belonging to the Crown; on the east by Kosgahamulawatta belonging to the Crown, Telembughamulawatta sold by the Crown, Jambugahamulawatta belonging to the Crown, Dewalegawahena claimed by Madarasingha Mudiyanselei Kiribanda, Thalakumburapillewa sold by the Crown; on the west by Tatigomuwekumburuyaya claimed by Dingiri Appuhamy and others.



Surveyor-General's Office,
Colombo, March 4, 1915.

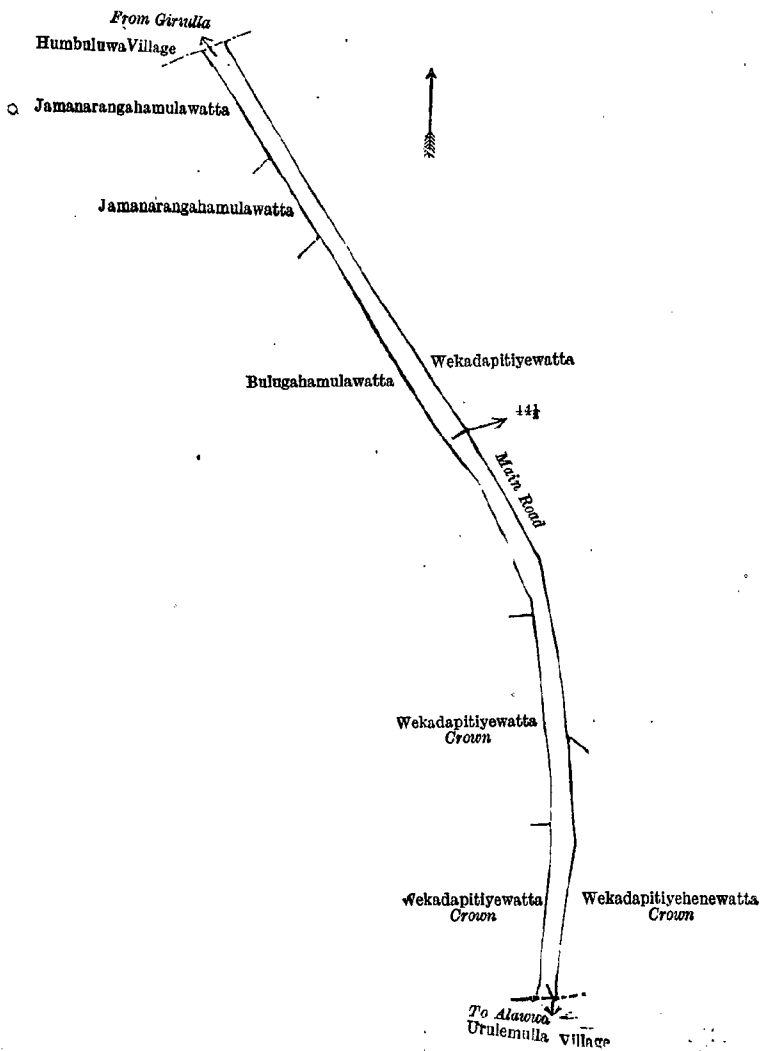
Scale of 4 Chains to an Inch.

G. K. THORNHILL,
for Surveyor-General.

VI.—Preliminary plan 466.

Lot.	Name of Land.	Extent, A. R. P.
44½	Mahapara (main road)	0 3 33

and bounded as follows: on the north by the village limit of Humbuluwa, Wekadapitiyewatta claimed by Bandirala and others; on the east by Wekadapitiyewatta claimed by Bandirala and others, Wekadapitiyehenewatta belonging to the Crown; on the south by the village limit of Urulemulla; on the west by Wekadapitiyewatta belonging to the Crown, Bulugahamulawatta claimed by Kirimenika and others, Jamanarangahamulawatta claimed by Hitihamilai Ukkubanda and another.



Surveyor-General's Office,
Colombo, March 4, 1915.

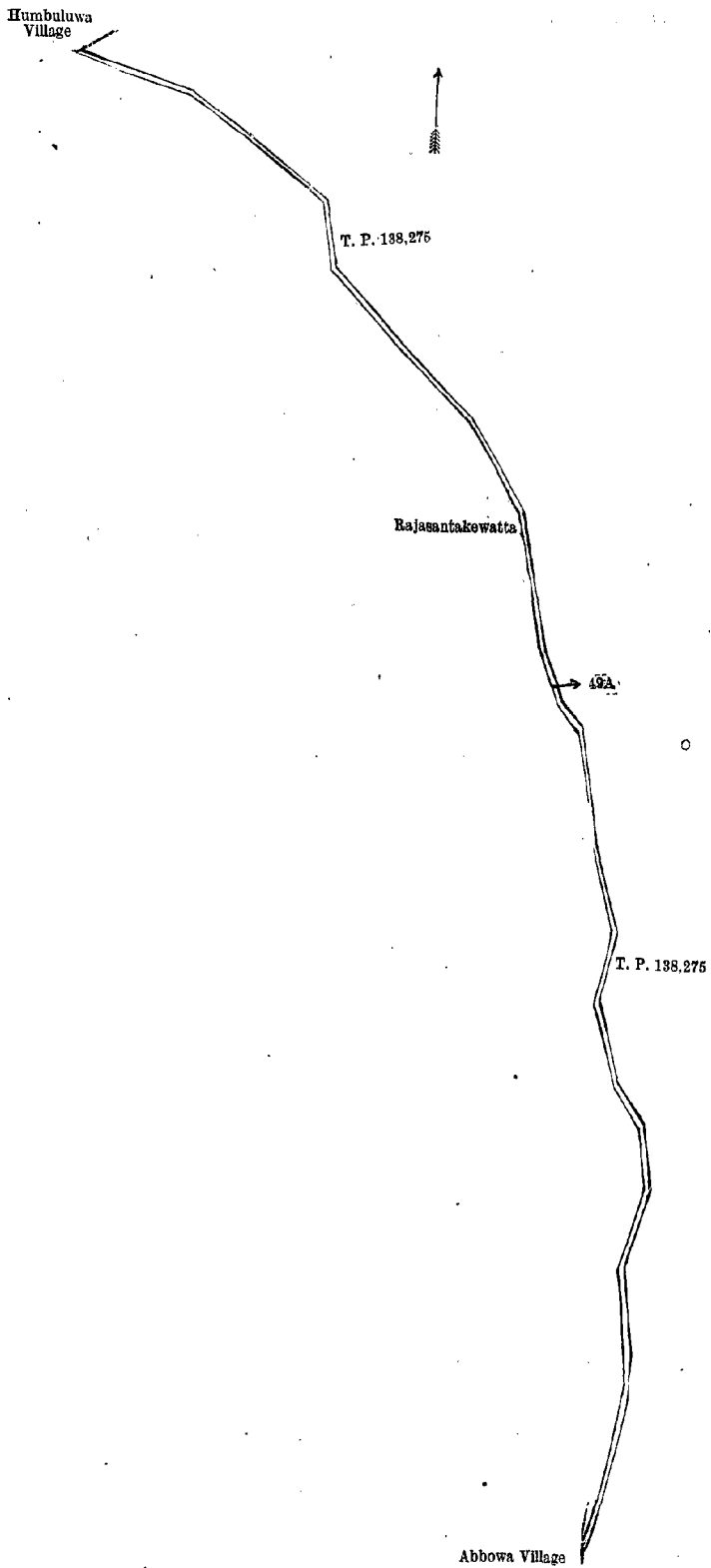
Scale of 4 Chains to an Inch.

G. K. THORNHILL,
for Surveyor-General.

VII.—Preliminary plan 466.

Lot.	Name of Land.	Extent, A. R. P.
49A	Rajasantakewatta..	0 2 3

and bounded as follows : on the north and east by T. P. 138,275 ; on the south by the village limit of Abbowa ; on the west by Rajasantakewatta sold by the Crown, the village limit of Humbuluwa.



Surveyor-General's Office,
Colombo, March 4, 1915.

Scale of 4 Chains to an Inch.

G. K. THORNHILL,
for Surveyor-General.

Kurunegala S. O. 59—1915.