

Ceylon Government Gazette

Published by Authority.

No. 6,744 — FRIDAY, OCTOBER 1, 1915.

PART I.—General: Minutes, Proclamations, Appointments, and General Government Notifications.

PART II.—Legal and Judicial.

PART III.—Provincial Administration.

PART IV.—Land Settlement.

PART V.—Mercantile, Marine, Municipal, Local, &c.

Separate paging is given to each Part in order that it may be filed separately.

Part IV.—Land Settlement.

	PAGE	PAGE
Final Orders	1293	Preliminary Notices .. 1316

FINAL ORDERS.

It is hereby notified that in Waste Lands Ordinances Final Order No. 1,010 published in the *Government Gazette* of May 21, 1915, the number assigned to the lot of land in extent 1 rood and 18 perches, mentioned in Part IV. of the aforesaid Final Order, should be 9,955½A, and not 9955A as incorrectly printed therein.

September 24, 1915.

H. O. Fox,
Special Officer.

It is hereby notified that the correct extent of lot 9955½ in preliminary plan 1,993, Kalugalla, appearing in Waste Lands Ordinances Final Order No. 1,018, published in the *Government Gazette* of May 21, 1915, should be 19 perches, and not 9 perches as incorrectly printed therein.

September 24, 1915.

H. O. Fox,
Special Officer.

Kurunegala S. O. No. 1,167.

Order under Section 2 of "The Waste Lands Ordinances of 1897, 1899, 1900, and 1903," declaring Lands to be Crown Property.

In the matter of the lands commonly called or known as Kombagingala, Narangahamulagala, &c., situate in the village of Wedeniya, in the Udukaha Korale South of the Dambadeni hatpattu of the Kurunegala District, in the North-Western Province, and of "The Waste Lands Ordinances of 1897, 1899, 1900, and 1903."

THE notice required by section 1 of "The Waste Lands Ordinances of 1897, 1899, 1900, and 1903," having been duly published in manner prescribed by that section in respect of the above-named lands (*vide* Notice No. 5,522), and no claim having been made to the said lands or to any interest therein within the period of three months from the date specified in the said notice, I, Howard Orme Fox, Special Officer appointed under section 28 of the said Ordinances, under and by virtue of the powers vested in me in that behalf by section 2 of the said Ordinances, do hereby on July 9, 1915, order and declare that the said lands, as more fully described herein below, situate in the village of Wedeniya, in the Udukaha Korale South of the Dambadeni hatpattu of the Kurunegala District, in the North-Western Province, and shown as lots 1, 4 N, 4½, 10½, 37½, and 39 in preliminary plan 486, and in the annexed diagrams, and containing in extent 26 acres 1 rood and 6 perches, are the property of the Crown.

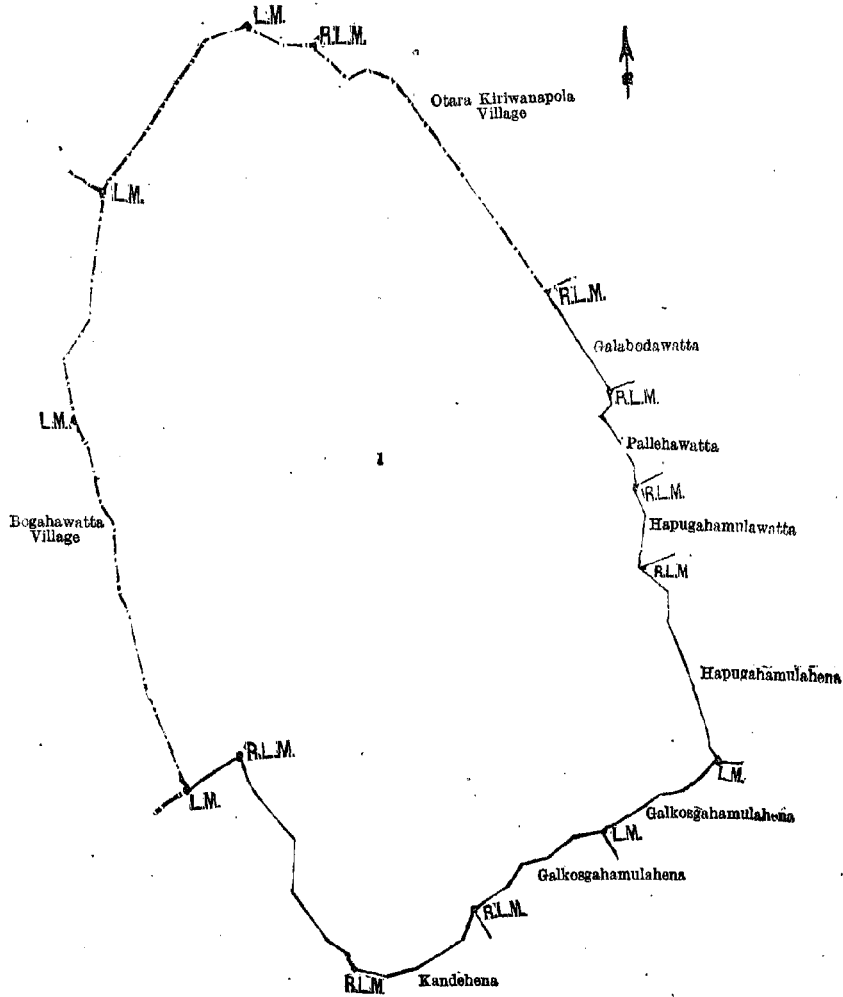
Description of the Lands referred to.

The following lots situated in the village Wedeniya, in the Udukaha Korale South of the Dambadeni hatpattu of the Kurunegala District, in the North-Western Province, as described in the annexed diagrams:—

Lot.	Name of Land.	Extent, A. R. P.
1	Kombagingala	20 1 30
1293		D 1

I.—Preliminary plan 486.

and bounded as follows : on the north by the village limit of Otarakiriwanapola ; on the east by the village limit of Otarakiriwanapola, Galbodawatta claimed by Don John Amaratunga, Pallehawatta claimed by Don John Amaratunga, Hapugahamulawatta claimed by D. A. Ranasingha, Hapugahamulahena claimed by Don John Amaratunga; on the south by Galkosgahamulahena claimed by D. A. Ranasingha, Galkosgahamulahena claimed by Atanda-achchille Kiri Menika and others, Kandehena claimed by Mrs. J. P. Obeysekere ; on the west by the village limits of Bogahawatta and Otarakiriwanapola.



Surveyor-General's Office,
Colombo, January 29, 1915.

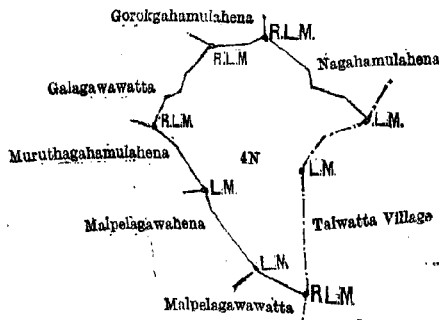
Scale of 4 Chains to an Inch.

G. K. THORNHILL,
for Surveyor-General.

II.—Preliminary plan 486.

Lot.	Name of Land.	Extent, A. R. P.
4 N	Narangahamulagala	1 1 28

and bounded as follows : on the north by Gorokgahamulahena claimed by Kontasingha Acharige Don John Naide, Nagahamulahena claimed by Don John Amaratunga and others ; on the east by the village limit of Talwatta ; on the south by Malpelagawawatta claimed by Kontasingha Acharige Thepanis Naide and another, Malpelagawahena claimed by Kontasingha Acharige Baba Naide and another ; on the west by Muruthagahamulahena claimed by Kontasingha Acharige Ukku Nachchire, Galagawawatta claimed by Kontasingha Acharige Thepanis Naide.



Surveyor-General's Office,
Colombo, January 29, 1915.

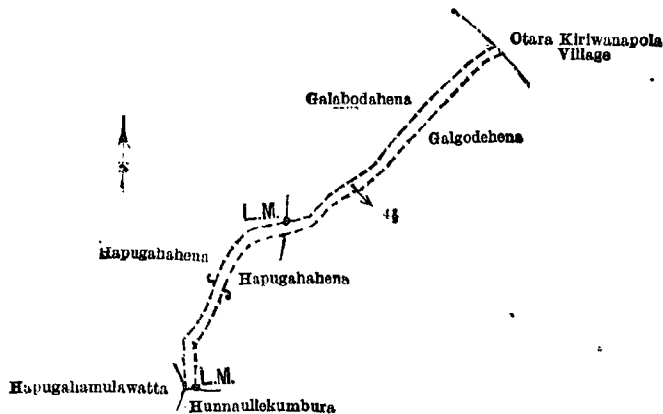
Scale of 4 Chains to an Inch.

G. K. THORNHILL,
for Surveyor-General.

III.—Preliminary plan 486.

Lot.	Name of Land.	Extent, A. R. P.
4½	Gansabhawa road	0 1 0

and bounded as follows; on the north by Galabodahena claimed by Herat Mudiyansele Appuhamy and others, the village limit of Otara Kiriwanapola; on the east by Galgodehena claimed by Mrs. J. P. Obeysekere and others, Hapugahahena claimed by Herat Mudiyansele Banduluhamy and others; on the south by Hunnaullekumbura claimed by Adikari Mudiyansele Kiri Menika and others; on the west by Hapugahamulawatta claimed by Adikari Mudiyansele Punchirala and others, Hapugahahena claimed by Herat Mudiyansele Banduluhamy and others, Galabodahena claimed by Herat Mudiyansele Appuhamy and others.



Surveyor-General's Office,
Colombo, January 29, 1915.

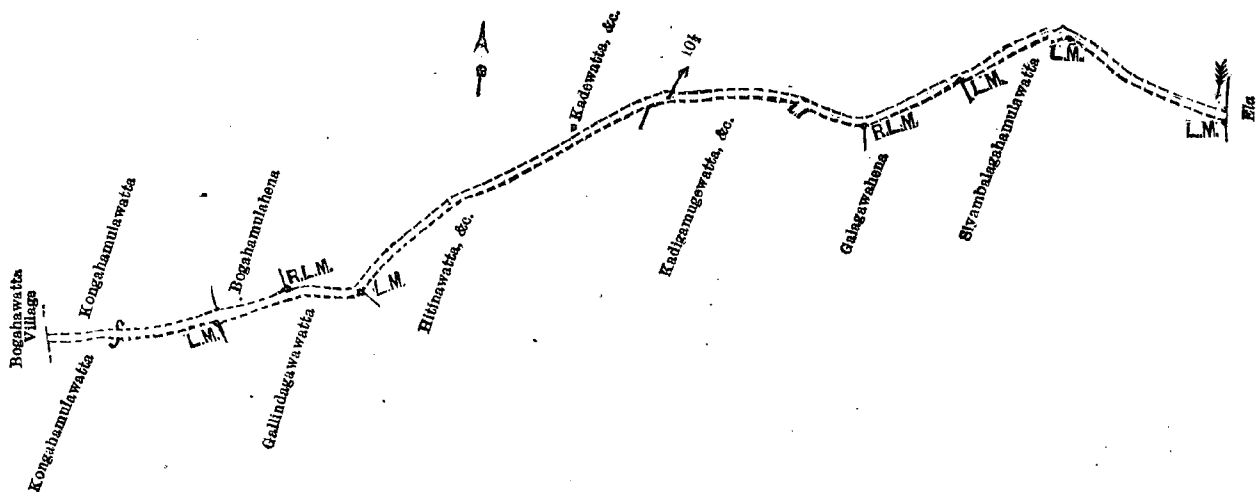
Scale of 4 Chains to an Inch.

G. K. THORNHILL,
for Surveyor-General.

IV.—Preliminary plan 486.

Lot.	Name of Land.	Extent, A. R. P.
10½	Gansabhawa road	0 2 14

and bounded as follows; on the north by Kongahamulawatta claimed by Adikari Mudiyansele Dingiri Menika and others, Bogahamulahena claimed by Adikari Mudiyansele Kiri Menika and others, Kadewatta, &c., claimed by Hapuratnayaka Atukorallage Punchi Banda and others; on the east by an ela; on the south by Siyambalagahamulawatta claimed by Herat Mudiyansele Dingiri Menika and others, Galagawahena claimed by Patirannehele Bachohamy and others, Kadigamugawatta, &c., claimed by Adikari Mudiyansele Kiri Menika and others, Hitinawatta, &c., claimed by Kalanch Dewayale Bandia and others, Gallindagawawatta claimed by Adikari Mudiyansele Kiri Menika and others, Kongahamulawatta claimed by Adikari Mudiyansele Dingiri Menika and others; on the west by the village limit of Bogahawatta.



Surveyor-General's Office,
Colombo, January 29, 1915.

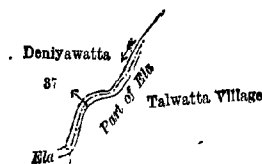
Scale of 4 Chains to an Inch.

G. K. THORNHILL,
for Surveyor-General.

V.—Preliminary plan 486.

Lot.	Name of Land.	Extent, A. R. P.
37½	Part of ela	0 0 4

and bounded as follows: on the north by Deniyawatta claimed by Adikari Mudiyansele Kiri Menika; on the east and south by the village limit of Talwatta; on the west by an ela, Deniyawatta claimed by Adikari Mudiyansele Kiri Menika.



Surveyor-General's Office,
Colombo, January 29, 1915.

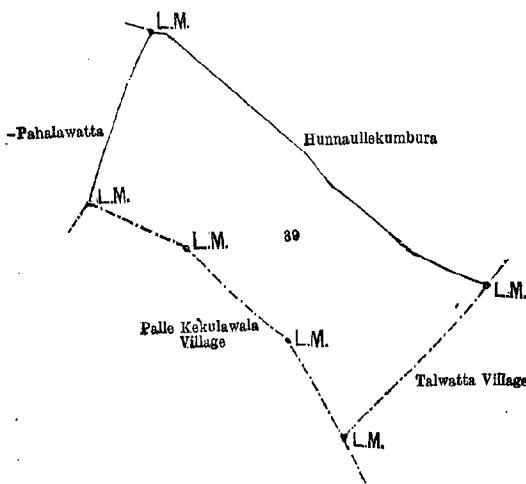
Scale of 4 Chains to an Inch.

G. K. THORNHILL,
for Surveyor-General.

VI.—Preliminary plan 486.

Lot.	Name of Land.	Extent, A. R. P.
39	Keenagollemukalana	3 2 10

and bounded as follows: on the north by Hunnaulekumbura claimed by Adikari Mudiyanseelage Kiri Menika and others; on the east by the village limit of Talwatta; on the south by the village limit of Pallekekulawala; on the west by Pahala-watta claimed by Hapuachchille Ran Menika and others.



Surveyor-General's Office,
Colombo, January 29, 1915.

Scale of 4 Chains to an Inch.

G. K. THORNHILL,
for Surveyor-General.

H. O. FOX,
Special Officer.
July 9, 1915.

Kurunegala S. O. No. 1,168.

Order under Section 2 of "The Waste Lands Ordinances of 1897, 1899, 1900, and 1903,"
declaring Lands to be Crown Property.

In the matter of the lands commonly called or known as Morathagedalupotapillewa, Nekatiyalagekumburapillewa, Ginigama-ela, &c., situate in the village of Tittawelgala, in the Tittaweligandahaye korale of the Hiriyala hatpattu of the Kurunegala District, in the North-Western Province, and of "The Waste Lands Ordinances of 1897, 1899, 1900, and 1903."

THE notice required by section 1 of "The Waste Lands Ordinances of 1897, 1899, 1900, and 1903," having been duly published in manner prescribed by that section in respect of the above-named lands (*vide* Notice No. 4,645), and no claim having been made to the said lands or to any interest therein within the period of three months from the date specified in the said notice, I, Norman Albert Hampton, Special Officer appointed under section 28 of the said Ordinances, under and by virtue of the powers vested in me in that behalf by section 2 of the said Ordinances, do hereby on May 7, 1915, order and declare that the said lands, as more fully described herein below, situate in the village of Tittawelgala, in the Tittaweligandahaye korale of the Hiriyala hatpattu of the Kurunegala District, in the North-Western Province, and shown as lots X 899E, F 900, X 899G, X 899H, Z 899, A 900A, A 900C, M 900A, M 900B, A900E, M 900C, M 900E, E 901, T 901R, 9869, 9869A, 9870½, 9870½E, 9870½F, 9870½I, M 901A, S 901L, T 901A, T 901B, T 901C, T 901S, T 901T, 9870½C, 9870½D, 9870½J, 9870½K, S 901K, Z 901F, S 901S, S 901T, S 901AD, S 901AE, I 902C, I 902D, I 902E, 9870, 9870A, 9870B, S 901AH, S 901AO, V 901H, V 901T, F 902A, G 902A, H 902B, I 902B, 9870½G, 9870½H in preliminary 1,943 and in the annexed diagrams, and containing in extent 164 acres 2 roods and 5 perches, are the property of the Crown.

Description of the Lands referred to.

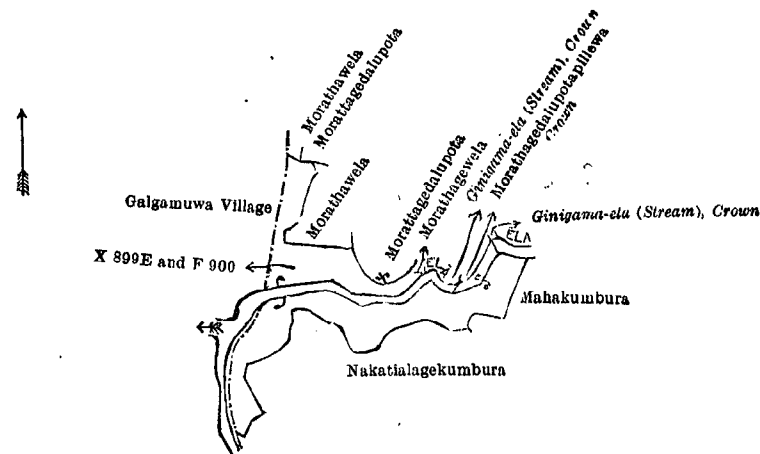
The following lots situated in the village of Tittawelgala, in the Tittaweligandahaye korale of the Hiriyala hatpattu of the Kurunegala District, in the North-Western Province, as described in the annexed diagrams:—

I.—Preliminary plan 1,943.

Lot.	Name of Land.	Extent, A. R. P.
X 899E	Morathagedalupotapillewa	0 1 10
F 900	Nekatiyalagekumburapillewa, Nekatiyalagekumburapillewa-ela	0 2 10
		0 3 20

and bounded as follows: on the north by Morathawela claimed by P. Tikira and another, Morathagedalupota claimed by Rangadipahayalage Tikira and others, Morathawela sold by Crown, Morathagedalupota claimed by Rangadipahayalage Tikira and others, Mora-hagewela claimed by P. Tikira, Ginigama-ela (stream) to be declared the property of Crown under

the Waste Lands Ordinances, Morathagedalupotapillewa to be declared the property of Crown under the Waste Lands Ordinances, Ginigama-ela (stream) to be declared the property of Crown under the Waste Lands Ordinances, an ela ; on the east by Mahakumbura claimed by Kalukumara Mudiyansele Tikiri Banda ; on the south by Nekatialagekumbura claimed by J. J. Ratnayaka and another ; on the west by the village limit of Galgamuwa.



Surveyor-General's Office,
Colombo, December 10, 1914.


Scale of 4 Chains to an Inch.

G. K. THORNHILL,
for Acting Surveyor-General.

II.—Preliminary plan 1,943.

Lot.	Name of Land.	Extent, A. R. P.
X 899G	Ginigama-ela (stream)	0 0 5
X 899H	Morathagedalupotapillewa	0 0 9
		0 0 14

and bounded as follows : on the north by T. P. 299,192 ; on the east by Nekatialagekumbura (ela) to be declared the property of the Crown under the Waste Lands Ordinances ; on the south by Nekatialagekumbura (ela) to be declared the property of the Crown under the Waste Lands Ordinances ; on the west by Morathagewela claimed by P. Tikira, Morathagedalupota claimed by Rangadipahayalage Tikira and others.



Surveyor-General's Office,
Colombo, December 10, 1914.

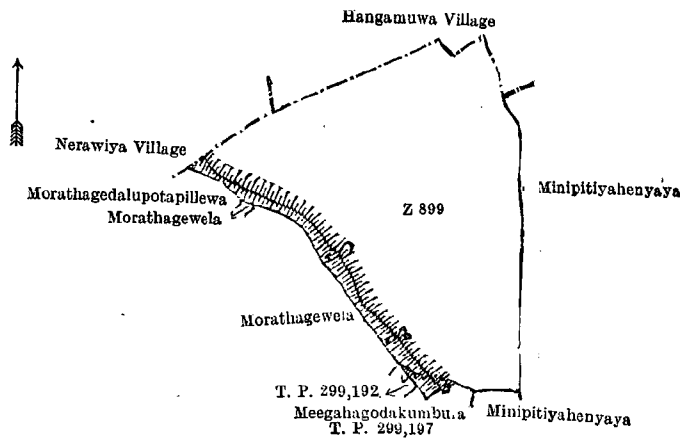
Scale of 4 Chains to an Inch.

G. K. THORNHILL
for Acting Surveyor-General.

III.—Preliminary plan 1,943.

Lot.	Name of Land.	Extent, A. R. P.
Z 899	Morathagewewa (tank)	3 0 32

and bounded as follows : on the north by the village limit of Nerawiya, the village limit of Hangamuwa ; on the east by Minipitiyahenyaya sold under the Waste Lands Ordinances ; on the south by Minipitiyahenyaya sold under the Waste Lands Ordinances, Meegahagodakumbura sold by the Crown (T. P. 299,197) ; on the west by T. P. 299,192, Morathagewela (private), Morathagedalupotapillewa sold under the Waste Lands Ordinances.



Surveyor-General's Office,
Colombo, December 20, 1914.

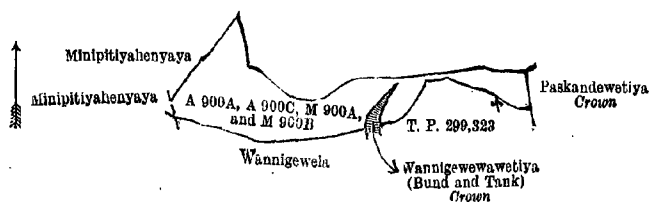
Scale of 4 Chains to an Inch.

G. K. THORNHILL,
for Acting Surveyor-General.

IV.—Preliminary plan 1,943.

Lot.	Name of Land.	Extent, A. R. P.
A 900A ..	Wannigewewawetiya	0 2 30
A 900C ..	Do.	0 0 11
M 900A ..	Do.	0 0 4
M 900B ..	Do.	0 0 7
		0 3 12

and bounded as follows: on the north by Minipitiyahenyaya sold under the Waste Lands Ordinances; on the east by Paskandewetiya to be declared the property of the Crown under the Waste Lands Ordinances; on the south by T. P. 299,323, Wannigewewawetiya (bund and tank) to be declared the property of the Crown under the Waste Lands Ordinances, Wannigewela (private); on the west by Minipitiyahenyaya sold under the Waste Lands Ordinances.



Surveyor-General's Office,
Colombo, December 10, 1914.

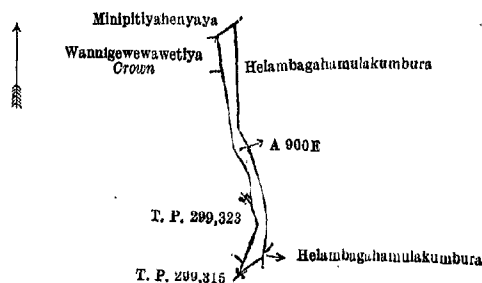
Scale of 4 Chains to an Inch.

G. K. THORNHILL,
for Acting Surveyor-General.

V.—Preliminary plan 1,943.

Lot.	Name of Land.	Extent, A. R. P.
A 900E ..	Paskandewetiya	0 0 22

and bounded as follows: on the north by Minipitiyahenyaya sold under the Waste Lands Ordinances; on the east by Helambagahumulakumbura claimed by Kunjee Udayar; on the south by T. P. 299,315; on the west by T. P. 299,323, Wannigewewawetiya to be declared the property of the Crown under the Waste Lands Ordinances.



Surveyor-General's Office,
Colombo, December 10, 1914.

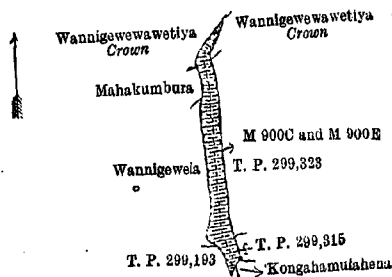
Scale of 4 Chains to an Inch.

G. K. THORNHILL,
for Acting Surveyor-General.

VI.—Preliminary plan 1,943.

Lot.	Name of Land.	Extent, A. R. P.
M 900C ..	Wekanda (tank and bund)	0 0 25
M 900E ..	Wannigewewawetiya	0 0 3
		0 0 28

and bounded as follows: on the north by Wannigewewawetiya to be declared the property of the Crown under the Waste Lands Ordinances; on the east by Wannigewewawetiya to be declared the property of the Crown under the Waste Lands Ordinances, T. Ps. 299,323, 299,315; on the south by Kongahamulahena claimed by S. V. Patumma, T. P. 299,193; on the west by Wannigewela claimed by Ismail Lebbe, Mahakumbura claimed by Ismail Lebbe, Wannigewewawetiya to be declared the property of the Crown under the Waste Lands Ordinances.



Surveyor-General's Office,
Colombo, December 10, 1914.

Scale of 4 Chains to an Inch.

G. K. THORNHILL,
for Acting Surveyor-General.

VII.—Preliminary plan 1,943.

Lot.	Name of Land.	Extent, A. R. P.
E 901	Ihalawewa (tank)	1 3 32
T 900R	Galpottahenyaya	0 2 5
9869	Tittawelgalamukalana	47 3 6
9869A	Do. (reservation for stream)	1 0 12
9870½	Tittawelgalamukalana	101 0 7
9870½E	Guru-ela (stream)	0 0 25
9870½F	Tittawelgalamukalana (reservation for Guru-ela)	0 1 15
9870½ I	Tittawelgala (reservation for road)	0 1 37
		153 1 19

and bounded as follows: on the north by Guru-ela (the village limit of Hangamuwa), (the village limit of Nerawiya), the village limit of Unuunugalyaya; on the east by the village limit of Unuunugalgaya; on the south by the road from Kumbukgeta to Nikadalupota (the village limit of Dodanwatawana); on the west by Tittawelgalamukalana (reservation for road), Tittawelgalamukalana to be declared the property of the Crown under the Waste Lands Ordinances, Kongahamulahenyaya to be declared the property of the Crown under the Waste Lands Ordinances, T. P. 299,130, Katakalgahamulawatta (channel reservation) declared Crown under the Waste Lands Ordinances, ela (irrigation channel) to be declared the property of the Crown under the Waste Lands Ordinances, Kongahamulahenyaya (channel reservation) to be declared the property of the Crown under the Waste Lands Ordinances, Tittawelgalamukalana (channel reservation) to be declared the property of the Crown under the Waste Lands Ordinances, Galpottahenyaya (channel reservation) to be declared the property of the Crown under the Waste Lands Ordinances, Galpottahenyaya (private), Galpottahenyaya (reservation for channel) to be declared the property of the Crown under the Waste Lands Ordinances, ela (irrigation channel) to be declared the property of the Crown under the Waste Lands Ordinances, Kadurugahamulahenyaya claimed by N. Udayar and others, Webodakumbura (private), Minipitiyahenyaya (private), Minipitiyahenyaya sold under the Waste Lands Ordinances, Minipitiyahenyaya (channel) to be declared the property of the Crown under the Waste Lands Ordinances, Minipitiyahenyaya sold under the Waste Lands Ordinances, Minipitiyahenyaya sold under the Waste Lands Ordinances, Minipitiyahenyaya (channel) to be declared the property of the Crown under the Waste Lands Ordinances, Minipitiyahenyaya sold under the Waste Lands Ordinances, Minipitiyahenyaya (channel) to be declared the property of the Crown under the Waste Lands Ordinances, Minipitiyahenyaya sold under the Waste Lands Ordinances, Minipitiyahenyaya (channel) to be declared the property of the Crown under the Waste Lands Ordinances.

[For Diagram see page 1300.]

VIII.—Preliminary plan 1,943.

Lot.	Name of Land.	Extent, A. R. P.
M 901A	Ela (irrigation channel)	0 0 8
S 901L	Kongahamulahenyaya	0 0 16
T 901A	Ela (irrigation channel)	0 0 13
T 901B	Do.	0 1 18
T 901C	Do.	0 0 22
T 901S	Galpottahenyaya (channel reservation)	0 0 20
T 901T	Do.	0 2 6
9870½C	Ela (irrigation channel)	0 0 28
9870½D	Do.	0 0 10
9870½J	Tittawelgalamukalana (channel reservation)	0 0 32
9870½K	Do.	0 0 8
		1 3 21

and bounded as follows: on the north by Siyambalagahamulagala claimed by Ibrahim Lebbe, Bogahahena claimed by Junus and others, Bogahayayahena claimed by Ismail Kandu and others, Siyambalagahamula-aswedduma claimed by Mymoo Nachchi, Talgahamulawatta claimed by Junus and others, Attikkagahamulawatta claimed by Vella Tamby; Kadurugahamulahena claimed by Nainde Udayar and Hadji Lebbe; on the east by bund (Ihalawewa tank) to be declared the property of the Crown under the Waste Lands Ordinances, Galpottahenyaya (private), Tittawelgalamukalana to be declared the property of the Crown under the Waste Lands Ordinances, Galpottahenyaya to be declared the property of the Crown under the Waste Lands Ordinances, Tittawelgalamukalana to be declared the property of the Crown under the Waste Lands Ordinances; on the south by T. P. 299,129; on the west by ela (irrigation channel) to be declared the property of the Crown under the Waste Lands Ordinances, T. P. 299,196, Dambagahamulawatta claimed by Ismail Kandu, Bogahahena claimed by Patumma, Bogahayayagala to be declared the property of the Crown under the Waste Lands Ordinances, Bogahamulayaya to be declared the property of the Crown under the Waste Lands Ordinances, Bogahamulakumbura claimed by Ibrahim Lebbe, Kongahamulakumbura claimed by Kolan Umma, Kongahamulakumbura claimed by Isbu, Kongahamulahena claimed by Ismail Kandu, Kongahamulahena claimed by Patumma, Telamulagala claimed by Junus and others.

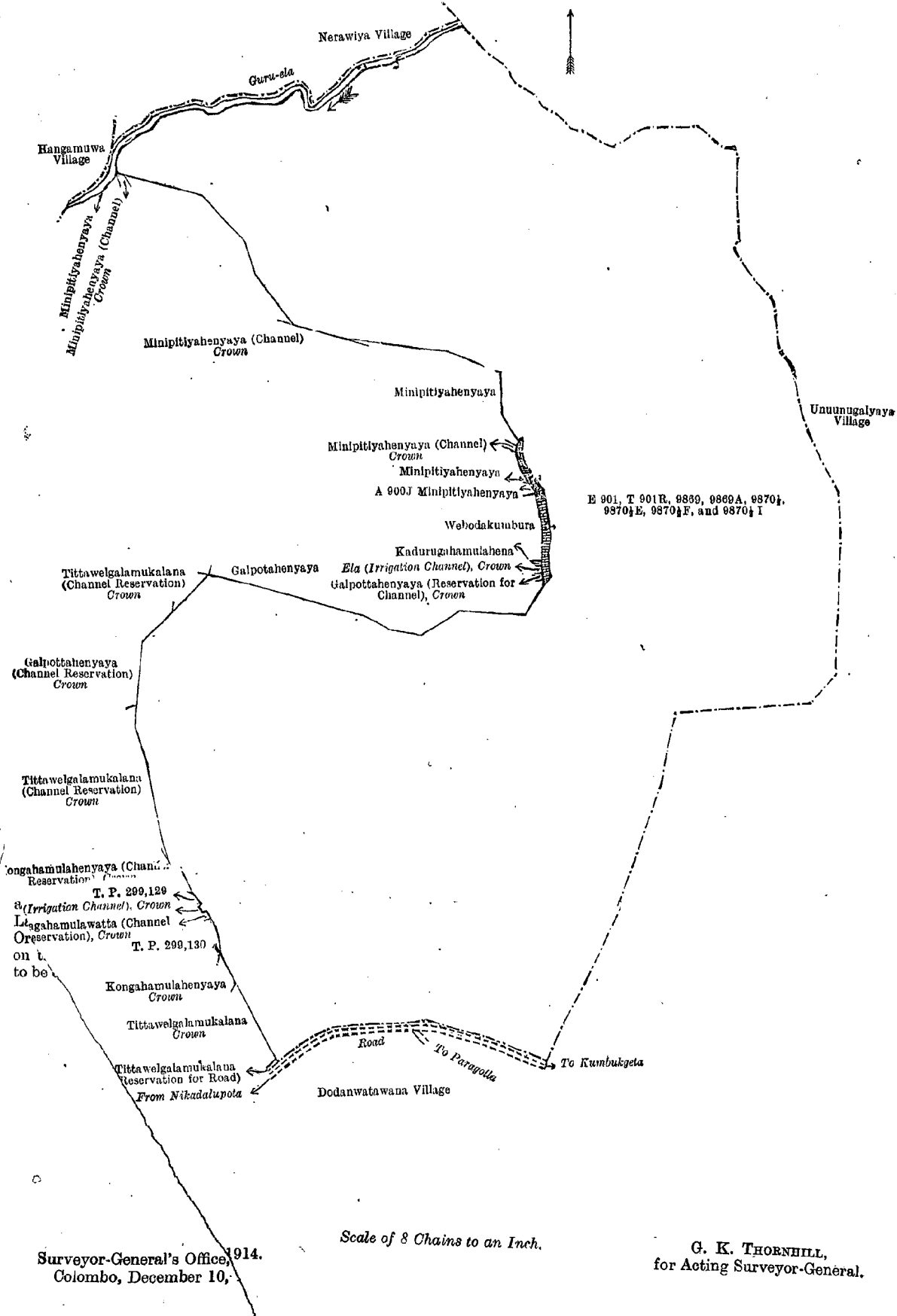
[For Diagram see page 1301.]

THORNHILL,
Surveyor-General.

IX.—Preliminary plan 1,943.

Lot.	Name of Land.
S 901K	Ela (irrigation channel)
Z 901F	Ela (do.)

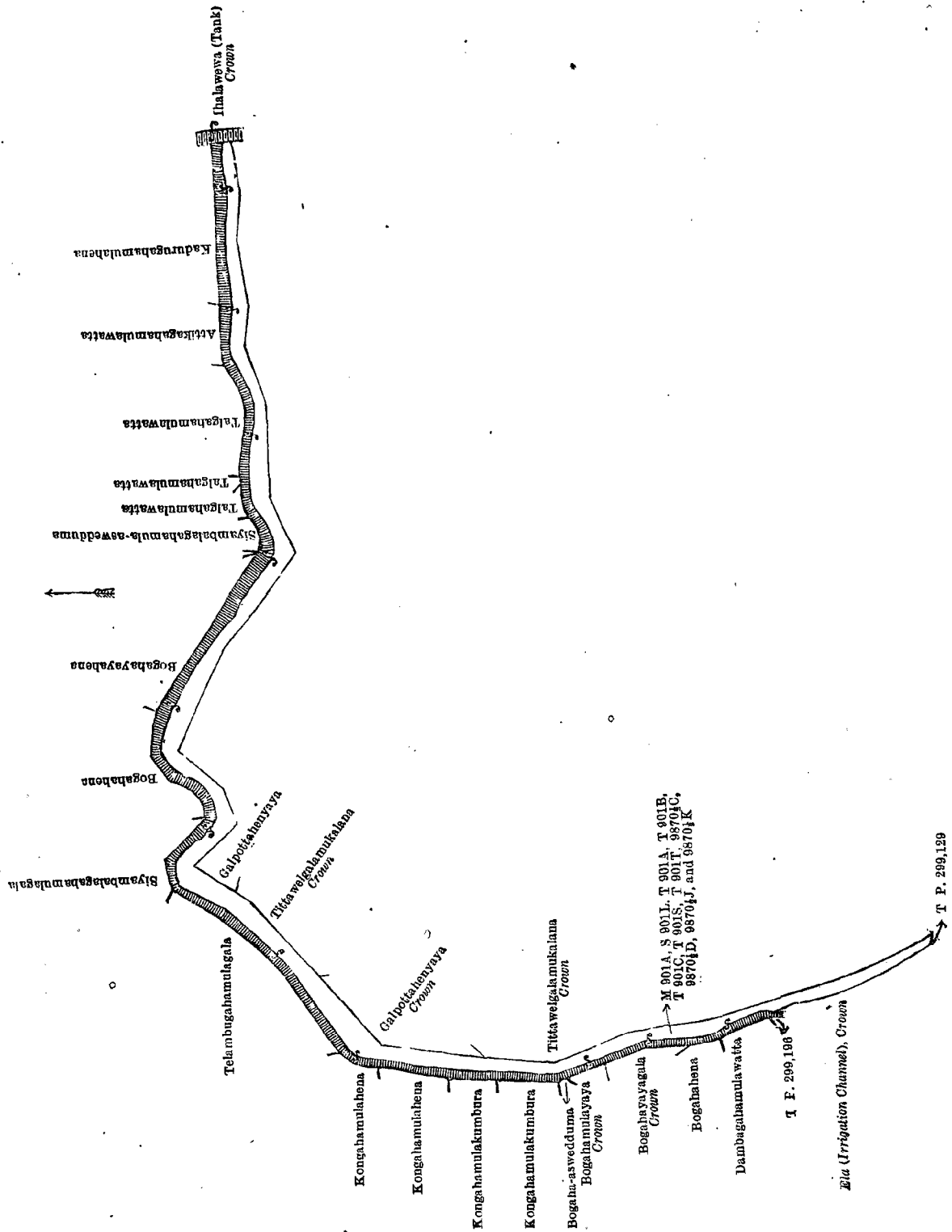
... of the Crown under the
... property Crown under the
... to be declared the property of
... mulawatta sold by the Crown;
... Lands Ordinances; on the west



Surveyor-General's Office,
Colombo, December 10, 1914.

Scale of 8 Chains to an Inch.

G. K. THORNHILL,
for Acting Surveyor-General.

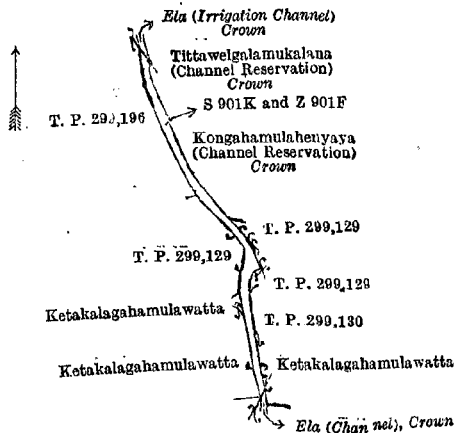


Surveyor-General's Office,
Colombo, December 10, 1914.

Scale of 4 Chains to an Inch.

G. K. THORNHILL,
for Acting Surveyor-General.

and bounded as follows : on the north by ela (irrigation channel) to be declared the property of the Crown under the Waste Lands Ordinances, Tittawelgalamukalana (channel reservation) to be declared the property Crown under the Waste Lands Ordinances ; on the east by Kongahamulahenyaya (channel reservation) to be declared the property of the Crown under the Waste Lands Ordinances, T. Ps. 299,129, 299,130, Ketalagahamulawatta sold by the Crown ; on the south by ela (channel) declared to be the property of the Crown under the Waste Lands Ordinances ; on the west by Ketalagahamulawatta sold by the Crown, T. Ps. 299,129, 299,196.



Surveyor-General's Office,
Colombo, December 10, 1914.

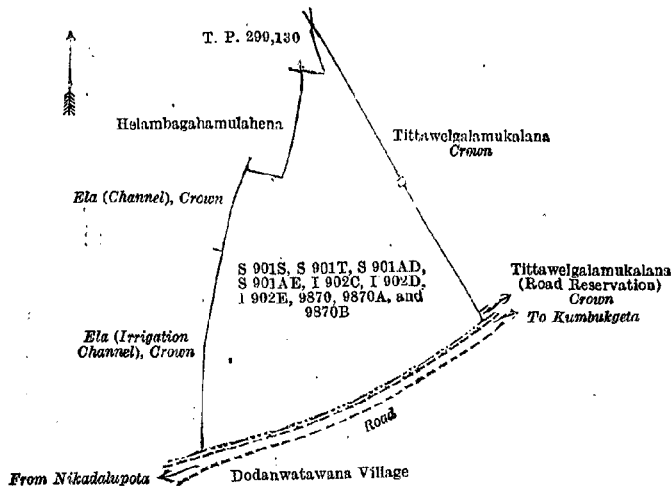
Scale of 4 Chains to an Inch.

G. K. THORNHILL,
for Acting Surveyor-General.

Lot.	Name of Land.	X.—Preliminary plan 1,943.	Extent, A. R. P.
S 901S	Kongahamulahenyaya	0 0 31
S 901T	Helambagahamulahena	0 0 15
S 901AD	Kahatagahamulahena (channel reservation)	0 0 37
S 901AE	Do.	0 0 16
I 902C	Do. (do.)	0 1 16
I 902D	Do.	0 0 25
I 902E	Do. (road reservation)	0 0 4
9870	Tittawelgalamukalana	1 2 21
9870A	Kahatagahamulahena	0 0 6
9870B	Tittawelgalamukalana	0 0 24

2 3 35

and bounded as follows: on the north by Helambagahamulahena sold by the Crown, T. P. 299,130; on the east by Tittawelgalamukalana to be declared the property of the Crown under the Waste Lands Ordinances, Tittawelgalamukalana (road reservation) to be declared the property of the Crown under the Waste Lands Ordinances; on the south by road from Kumbukgeta to Nikadalupota (the village limit of Dodanwatawana); on the west by ela (irrigation channel) to be declared the property of the Crown under the Waste Lands Ordinances, ela (channel) declared to be the property of the Crown under the Waste Lands Ordinances.



Surveyor-General's Office,
Colombo, December 10, 1914.

Scale of 4 Chains to an Inch.

G. K. THORNHILL,
for Acting Surveyor-General.

Lot.	Name of Land.	XI.—Preliminary plan 1,943.	Extent, A. R. P.
S 901AH	Ihala Ambagahayayakumbura	0 0 1

and bounded as follows: on the north by Ihala Ambagahayayakumbura claimed by Kunchi Udayar; on the east by Ihala Ambagahayayakumbura claimed by Ismail Lebbe, T. P. 299,317; on the south by T. P. 299,317; on the west by Ihala Ambagahayayaya claimed by Kunji Udayar.



Surveyor-General's Office,
Colombo, December 10, 1914.

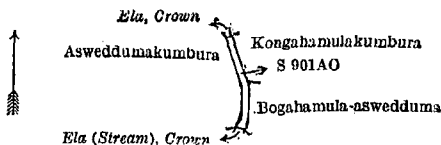
Scale of 4 Chains to an Inch.

G. K. THORNHILL,
for Acting Surveyor-General.

XII.—Preliminary plan 1,943.

Lot.	Name of Land.	Extent, A. B. P.
S 901AO	Ela (stream)	0 0 4

and bounded as follows : on the north by ela belonging to Crown ; on the east by Kongahamulakumbura claimed by Isbu, Bogahamula-aswedduma claimed by Ismail Kandu ; on the south by ela (stream) to be declared the property of the Crown under the Waste Lands Ordinances ; on the west by Asweddumakumbura, private.



Surveyor-General's Office,
Colombo, December 10, 1914.

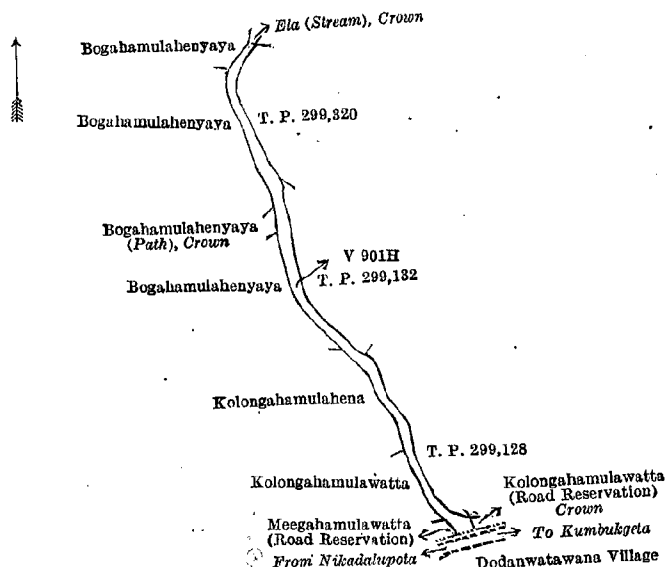
Scale of 4 Chains to an Inch.

G. K. THORNHILL,
for Acting Surveyor-General.

XIII.—Preliminary plan 1,943.

Lot.	Name of Land.	Extent, A. B. P.
V 901H	Ela (stream)	0 1 11

and bounded as follows : on the north by ela (stream) to be declared the property of the Crown under the Waste Lands Ordinances ; on the east by T. Ps. 299,320, 299,132, 299,128, Kolongahamulawatta (road reservation) to be declared the property of the Crown under the Waste Lands Ordinances ; on the south by the road from Kumbukgeta to Nikadalupota (the village limit of Dodanwatawana) ; on the west by Meegahamulawatta (road reservation) sold by the Crown, Kolongahamulawatta sold by the Crown, Bogahamulahenyaya sold under the Waste Lands Ordinances, Bogahamulahenyaya (path) to be declared the property of the Crown under the Waste lands Ordinances, Bogahamulahenyaya sold under the Waste Lands Ordinances.



Surveyor-General's Office,
Colombo, December 10, 1914.

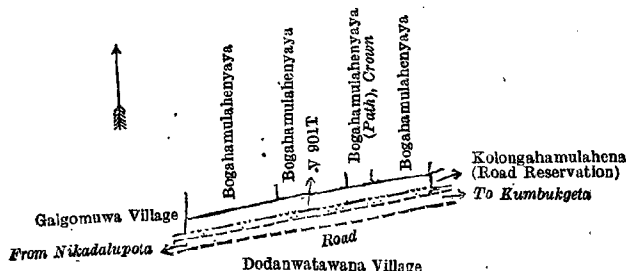
Scale of 4 Chains to an Inch.

G. K. THORNHILL,
for Acting Surveyor-General.

XIV.—Preliminary plan 1,943.

Lot.	Name of Land.	Extent, A. B. P.
V 901T	Bogahamulahenyaya (road reservation)	0 0 28

and bounded as follows : on the north by Bogahamulahenyaya sold under the Waste Lands Ordinances, Bogahamulahenyaya (path) to be declared the property of the Crown under the Waste Lands Ordinances, Bogahamulahenyaya sold under the Waste Lands Ordinances ; on the east by Kolongahamulawatta (road reservation) sold by the Crown ; on the south by road from Kumbukgeta to Nikadalupota (the village limit of Dodanwatawana) ; on the west by the village limit of Galgomuwa.



Surveyor-General's Office,
Colombo, December 10, 1914.

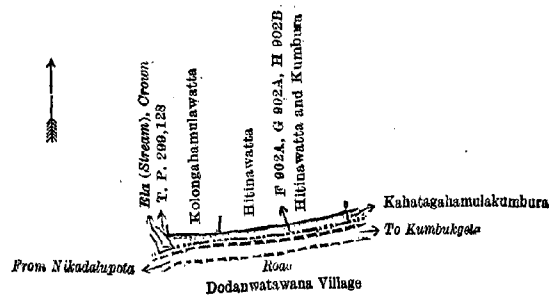
Scale of 4 Chains to an Inch.

G. K. THORNHILL,
for Acting Surveyor-General.

XV.—Preliminary plan 1,943.

Lot.	Name of Land.	Extent, A. R. P.
F 902A	Kolongahamulawatta (road reservation)	0 0 3
G 902A	Hitinawatta and kumbura (road reservation)	0 0 6
H 902B	Dangahamulawatta (road reservation)	0 0 13
		0 0 22

and bounded as follows : on the north by T. P. 299,128, Kolongahamulawatta claimed by Kunchi Udayar, Hitinawatta claimed by Palliyadia and another, Hitinawatta and kumbura claimed by Pathuma and another ; on the east by Kahatagahamulakumbura claimed by Pathuma ; on the south by road from Kumbukgeta to Nikadalupota (the village limit of Dodanwatawana) ; on the west by ela (stream) to be declared the property of the Crown under the Waste Lands Ordinances.



Surveyor-General's Office,
Colombo, December 10, 1914.

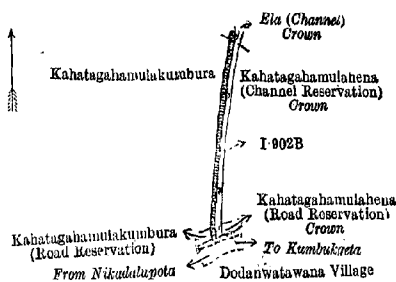
Scale of 4 Chains to an Inch.

G. K. THORNHILL,
for Acting Surveyor-General.

XVI.—Preliminary plan 1,943.

Lot.	Name of Land.	Extent, A. R. P.
I 902B	Ela (irrigation channel)	0 0 9

and bounded as follows : on the north by ela (channel) declared Crown under the Waste Lands Ordinances ; on the east by Kahatagahamulahena (channel reservation) to be declared the property of the Crown under the Waste Lands Ordinances, Kahatagahamulahena (road reservation) to be declared the property of the Crown under the Waste Lands Ordinances ; on the south by road from Kumbukgeta to Nikadalupota (the village limit of Dodanwatawana) ; on the west by Kahatagahamulakumbura (road reservation) claimed by Pathuma, Kahatagahamulakumbura claimed by Pathuma.



Surveyor-General's Office,
Colombo, December 10, 1914.

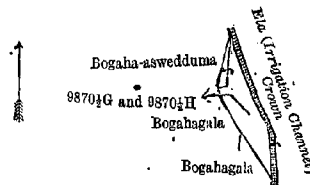
Scale of 4 Chains to an Inch.

G. K. THORNHILL,
for Acting Surveyor-General.

XVII.—Preliminary plan 1,943.

Lot.	Name of Land.	Extent, A. R. P.
9870½G	Bogahamulayaya	0 0 9
9870½H	Bogahayayagala	0 0 24
		0 0 33

and bounded as follows : on the north by Bogaha-aswedduma claimed by Ibrahim Lebbe ; on the east by ela (irrigation channel) to be declared the property of the Crown under the Waste Lands Ordinances ; on the south and west by Bogahagala claimed by Pathuma.



Surveyor-General's Office,
Colombo, December 10, 1914.

Scale of 4 Chains to an Inch.

G. K. THORNHILL,
for Acting Surveyor-General.

May 7, 1915.

N. A. HAMPTON,
Special Officer.

Kurunegala S. O. No. 1,169.

**Order under Section 2 of "The Waste Lands Ordinances of 1897, 1899, 1900, and 1903,"
declaring Lands to be Crown Property.**

In the matter of the lands commonly called or known as Channel Reservation, Keenagahamulapitiya (cemetery), situate in the village of Pabuluwa, in the Ihalawisideke korale of the Hiriyala hatpattu of the Kurunegala District, in the North-Western Province, and of "The Waste Lands Ordinances of 1897, 1899, 1900, and 1903."

THE notice required by section 1 of "The Waste Lands Ordinances of 1897, 1899, 1900, and 1903," having been duly published in manner prescribed by that section in respect of the above-named lands (*vide* Notice No. 5,548), and no claim having been made to the said lands, or to any interest therein within the period of three months from the date specified in the said notice, I, Howard Orme Fox, Special Officer appointed under section 28 of the said Ordinances under and by virtue of the powers vested in me in that behalf by section 2 of the said Ordinances, do hereby on August 5, 1915, order and declare that the said lands, as more fully described herein below, situate in the village of Pabuluwa, in the Ihalawisideke korale of the Hiriyala hatpattu of the Kurunegala District, in the North-Western Province, and shown as lots 1A, 4A, 2 in preliminary plan 1,195 and in the annexed diagrams, and containing in extent 2 roods and 18 perches, are the property of the Crown.

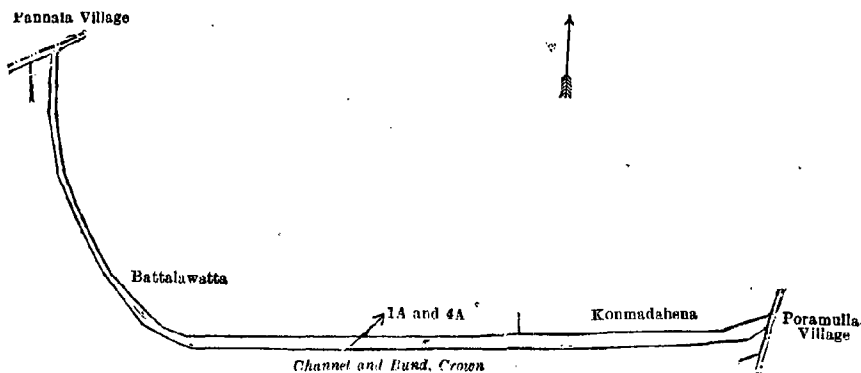
Description of the Lands referred to.

The following lots situated in the village of Pabuluwa, in the Ihalawisideke korale of the Hiriyala hatpattu of the Kurunegala District, in the North-Western Province, as described in the annexed diagrams:—

I.—Preliminary plan 1,195.

Lot.	Name of Land.	Extent, A. R. P.
1A	Channel reservation	0 0 36
4A	Do.	0 0 19
		0 1 15

and bounded as follows: on the north by the village limit of Pannala, Battalawatta claimed by M. K. Hamidu, late Arachchi, Konmadahena claimed by ditto; on the east by the village limit of Poramulla; on the south and west by a channel and bund belonging to the Crown.



Surveyor-General's Office,
Colombo, February 9, 1915.

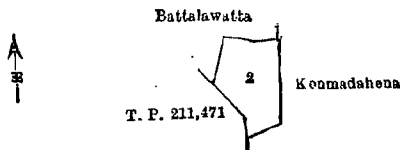
Scale of 4 Chains to an Inch.

G. K. THORNHILL,
for Surveyor-General.

II.—Preliminary plan 1,195.

Lot.	Name of Land.	Extent, A. R. P.
2	Keenagahamulapitiya (cemetery)	0 1 3

and bounded as follows: on the north by Battalawatta claimed by M. K. Hamidu, late Arachchi, Konmadahena claimed by ditto; on the east by Konmadahena claimed by M. K. Hamidu, late Arachchi; on the south by Konmadahena claimed by M. K. Hamidu, late Arachchi, T. P. 211,471; on the west by Battalawatta claimed by M. K. Hamidu, late Arachchi.



Surveyor-General's Office,
Colombo, February 9, 1915.

Scale of 4 Chains to an Inch.

G. K. THORNHILL,
for Surveyor-General.

H. O. FOX,
Special Officer.

August 5, 1915.

Kurunegala S. O. No. 1,170.

**Order under Section 2 of "The Waste Lands Ordinances of 1897, 1899, 1900, and 1903,"
declaring Lands to be Crown Property.**

In the matter of the lands commonly called or known as Hiriliyaddapillewa and Kongahamulawatta, situate in the village of Galayaya, in the Medapattu Korale West of the Katugampola hatpattu of the Kurunegala District, North-Western Province, and of "The Waste Lands Ordinances of 1897, 1899, 1900, and 1903."

THE notice required by section 1 of "The Waste Lands Ordinances of 1897, 1899, 1900, and 1903," having been published in manner prescribed by that section in respect of the above-named lands (*vide* Notice No. 5,565), and no claim having been made to the said lands or to any interest therein within the period of three months from the date specified in the said notice, I, Howard Orme Fox, Special Officer appointed under section 28 of the said Ordinances, do hereby on August 5, 1915, order and declare that the said lands, as more fully described herein below, situate in the village of Galayaya, in the Medapattu Korale West of the Katugampola hatpattu of the Kurunegala District, in the North-Western Province, and shown as lots 1, 2, 3, 4, 5, 6, 7, 8, 9, 10, 11, 12, 13, 14, 15, 16, 17, 18, 19, 20, 21, 22, 23, 24, 25, 26, 27, 28, 29, 30, 31, 32, 33, 34, 35, 36, 37, 38, 39, 40, 41, 42, 43, 44, 45, 46, 47, 48, 49, 50, 51, 52, 53, 54, 55, 56, 57, 58, 59, 60, 61, 62, 63, 64, 65, 66, 67, 68, 69, 70, 71, 72, 73, 74, 75, 76, 77, 78, 79, 80, 81, 82, 83, 84, 85, 86, 87, 88, 89, 90, 91, 92, 93, 94, 95, 96, 97, 98, 99, 100, are the property of the Crown.

and declare that the said lands, as more fully described herein below, situate in the village of Galayaya, in the Medapattu Korale West of the Katugampola hatpattu of the Kurunegala District, in the North-Western Province, and shown as lots 17 and 31 in preliminary plan 314 and in the annexed diagrams, and containing in extent 4 acres 2 roods and 2½ perches, are the property of the Crown.

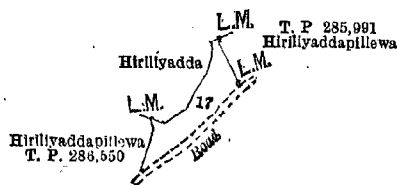
Description of the Lands referred to.

The following lots situated in the village of Galayaya, in the Meda Pattu Korale West of the Katugampola hatpattu of the Kurunegala District, in the North-Western Province, as described in the annexed diagrams:—

I.—Preliminary plan 314.

Lot.	Name of Land.	Extent, A. R. P.
17	Hiriliyaddapillewa	0 2 38

and bounded as follows: on the north by Hiriliyaddapillewa sold by the Crown (T. P. 285,991); on the east and south by road; on the west by Hiriliyaddapillewa sold by the Crown (T. P. 286,550), Hiriliyadda claimed by H. P. M. Herathamy.



Surveyor-General's Office,
Colombo, February 22, 1915.

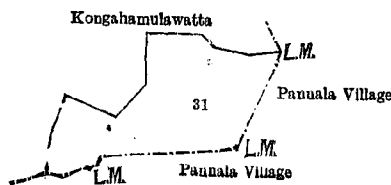
Scale of 8 Chains to an Inch.

G. K. THORNHILL,
for Surveyor-General.

II.—Preliminary plan 314.

Lot.	Name of Land.	Extent, A. R. P.
31	Kongahamulawatta	3 3 4½

and bounded as follows: on the north by Kongahamulawatta claimed by Adikara Mudiyansele Singappuhamy Vedarala and others; on the east and south by the village limit of Pannala; on the west by Kongahamulawatta claimed by Adikara Mudiyansele Singappuhamy Vedarala and others.



Surveyor-General's Office,
Colombo, February 22, 1915.

Scale of 8 Chains to an Inch.

G. K. THORNHILL,
for Surveyor-General.

H. O. FOX,
Special Officer.

August 12, 1915.

Kurunegala S. O. No. 1,171.

Order under Section 2 of "The Waste Lands Ordinances of 1897, 1899, 1900, and 1903,"
declaring Lands to be Crown Property.

In the matter of the lands commonly called or known as Galagawawewa (tank), Kongahamulawewa (tank), situate in the village of Nagolla, in the Mahagalboda Egoda korale of the Hiriyala hatpattu of the Kurunegala District, in the North-Western Province, and of "The Waste Lands Ordinances of 1897, 1899, 1900, and 1903."

The notice required by section 1 of "The Waste Lands Ordinances of 1897, 1899, 1900, and 1903," having been duly published in manner prescribed by that section in respect of the above-named lands (*vide* Notice No. 4,736), and no claim having been made to the said lands or to any interest therein within the period of three months from the date specified in the said notice, I, Norman Albert Hampton, Special Officer appointed under section 28 of the said Ordinances, under and by virtue of the powers vested in me in that behalf by section 2 of the said Ordinances, do hereby on May 27, 1915, order and declare that the said lands, as more fully described herein below, situate in the village of Nagolla, in the Mahagalboda Egoda korale of the Hiriyala hatpattu of the Kurunegala District, in the North-Western Province, and shown as lots F 969 and G 969 in preliminary plan 1,973, and in the annexed diagrams, and containing in extent 3 acres 2 roods and 28 perches, are the property of the Crown.

Description of the Lands referred to.

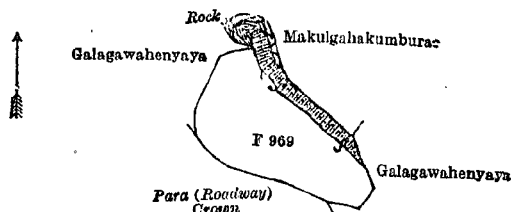
The following lots situated in the village of Nagolla, in the Mahagalboda Egoda korale of the Hiriyala hatpattu of the Kurunegala District, in the North-Western Province, as described in the annexed diagrams:—

Surveyor-General's Office,
Colombo,

I.—Preliminary plan 1,973.

Name of Land.	Extent, A. R. P.
Galagawawewa (tank)	0 3 0

and bounded as follows : on the north by Galagawahenyaya sold to Jayawardene Mudiyansele Tikiri Appu Veda Naide and others under the Waste Lands Ordinances, rock, Makulghakumbura claimed by Tikiri Appu Veda Naide and others ; on the east by Makulghakumbura claimed by Tikiri Appu Veda Naide and others, Galagawahenyaya sold to Jayawardene Mudiyansele Tikiri Appu Veda Naide and others under the Waste Lands Ordinances ; on the south by Galagawahenyaya sold to Jayawardene Mudiyansele Tikiri Appu Veda Naide and others under the Waste Lands Ordinances, para (roadway) to be declared the property of the Crown under the Waste Lands Ordinances ; on the west by para (roadway) to be declared the property of the Crown under the Waste Lands Ordinances, Galagawahenyaya sold to Jayawardene Mudiyansele Tikiri Appu Veda Naide and others under the Waste Lands Ordinances.



Surveyor-General's Office,
Colombo, February 22, 1915.

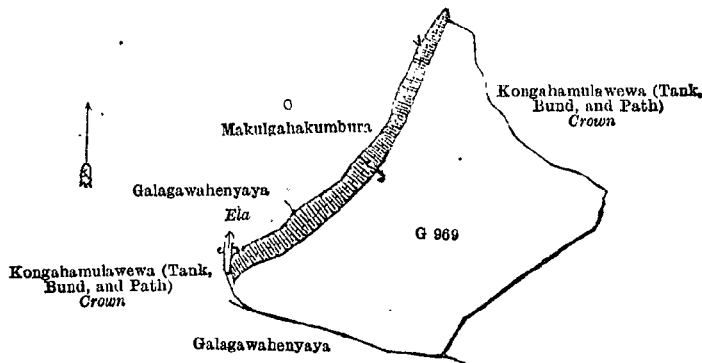
Scale of 4 Chains to an Inch.

G. K. THORNHILL,
for Surveyor-General.

II.—Preliminary plan 1,973.

Lot.	Name of Land.	Extent, A. R. P.
G 969	Kongahamulawewa (tank)	2 3 28

and bounded as follows : on the north by Makulghakumbura claimed by Tikiri Appu Veda Naide and others, Kongahamulawewa (tank, bund, and path) to be declared the property of the Crown under the Waste Lands Ordinances ; on the east by Kongahamulawewa (tank, bund, and path) to be declared the property of the Crown under the Waste Lands Ordinances ; on the south by Galagawahenyaya sold to Jayawardene Mudiyansele Tikiri Appu Veda Naide and others under the Waste Lands Ordinances ; on the west by Kongahamulawewa (tank, bund, and path) to be declared the property of the Crown under the Waste Lands Ordinances, an ela, Galagawahenyaya sold to Jayawardene Mudiyansele Tikiri Appu Veda Naide and others under the Waste Lands Ordinances, Makulghakumbura claimed by Tikiri Appu Veda Naide and others.



Surveyor-General's Office,
Colombo, February 22, 1915.

Scale of 4 Chains to an Inch.

G. K. THORNHILL,
for Surveyor-General.

N. A. HAMPTON,
Special Officer.

May 27, 1915.

Kurunegala S. O. No. 1,172.

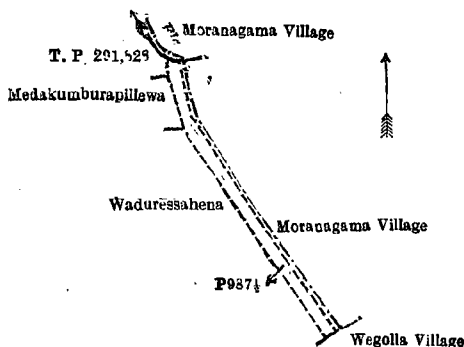
Order under Section 2 of "The Waste Lands Ordinances of 1897, 1899, 1900, and 1903,"
declaring Lands to be Crown Property.

In the matter of the land commonly called or known as Reservation for Road, situate in the village of Udugodagama, in the Mahagalboda Egoda korale of the Hiriyala hatpattu of the Kurunegala District, in the North-Western Province, and of "The Waste Lands Ordinances of 1897, 1899, 1900, and 1903."

THE notice required by section 1 of "The Waste Lands Ordinances of 1897, 1899, 1900, and 1903," having been duly published in manner prescribed by that section in respect of the above-named land (*vide* Notice No. 5,564), and no claim having been made to the said land or to any interest therein within the period of three months from the date specified in the said notice, I, Howard Orme Fox, Special Officer appointed under section 28 of the said Ordinances, under and by virtue of the powers vested in me in that behalf by section 2 of the said Ordinances, do hereby on August 12, 1915, order and declare that the said land, as more fully described herein below, situate in the village of Udugodagama, in the Mahagalboda Egoda korale of the Hiriyala hatpattu of the Kurunegala District, in the North-Western Province, and shown as lot P 987½ in preliminary plan 1,993 and in the annexed diagram, and containing in extent 19 perches, is the property of the Crown.

Description of the Land referred to.

The land commonly called or known as Reservation for Road, situated in the village of Udugodagama, in the Mahagalboda Egoda korale of the Hiriyala hatpattu of the Kurunegala District, in the North-Western Province, in extent 19 perches, shown as lot P 987½ in preliminary plan 1,993 and in the annexed diagram ; and bounded on the north by an ela (the village limit of Moranagama) ; on the east by the village limit of Moranagama ; on the south by the village limit of Wegolla ; on the west by Waduressahena sold by the Crown, Médakumburapēyōr-General. T. P. 291,828.



Surveyor-General's Office,
Colombo, February 12, 1915.

Scale of 4 Chains to an Inch.

G. K. THORNHILL,
for Surveyor-General.

H. O. Fox,
Special Officer.
August 12, 1915

Ratnapura S. O. No. 223.

Order under Section 4, Sub-section (1), of "The Waste Lands Ordinances of 1897, 1899, 1900, and 1903."

In the matter of the land commonly called or known as Higgastenneihalakellehena, situate in the village of Delloboda, in the Palle pattu of the Nawadun korale of the Ratnapura District, in the Province of Sabaragamuwa, and of "The Waste Lands Ordinances of 1897, 1899, 1900, and 1903."

WHEREAS in pursuance of section 1 of the said Ordinances it was duly declared and notified on April 11, 1913, that if no claim to the lands commonly called or known as Higgastenneihalakellehena, situate in the village of Delloboda, in the Palle pattu of the Nawadun korale of the Ratnapura District, in the Province of Sabaragamuwa, containing in extent 3 acres 3 roods and 14 perches, and shown as lot 38L in preliminary plan 70, and in the annexed diagram, was made to Howard Orme Fox, Special Officer appointed under section 28 of the said Ordinances, within the period of three months from the date specified in the said notice, such land would be declared the property of the Crown, and dealt with on account of the Crown (*vide* Notice No. 4,826):

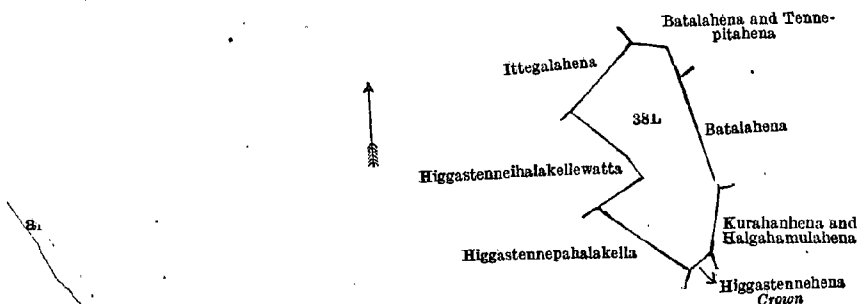
And whereas Gendagala Arachchillaye Setuhamy made claim thereto, and I, Howard Orme Fox, Special Officer appointed under section 28 of the said Ordinances, made due inquiry into such claim, and whereas the said claimant and I, with the consent of His Excellency the Governor, came to an agreement in writing dated January 28, 1914, concerning the said land, under section 4, sub-section (1), of the said Ordinances, whereby it was agreed that the said claimant should be declared the purchaser of the said land upon payment, on or before April 28, 1914, to the Government Agent at Ratnapura, of a sum of Rupees Twenty-nine only (Rs. 29), as the purchase amount of the said land, and whereas the said amount has been duly paid by the said claimant, he is hereby, in pursuance of the agreement aforementioned, declared to be the purchaser of the said land, as more fully described herein below.

Description of the Land referred to.

The following lot situated in the village of Delloboda, in the Palle pattu of the Nawadun korale of the Ratnapura District, in the Province of Sabaragamuwa, as described in the annexed diagram:—

Lot.	Name of Land.	Preliminary plan 70.	Extent, A. R. P.
38L	Higgastenneihalakellehena 3 3 14

and bounded as follows: on the north by Ittegalahena, private, Batalahena and Tennepitahena sold to Jalat Arachchillaye Punchimahatmaya and two others under the Waste Lands Ordinances; on the east by Batalahena and Tennepitahena sold to Jalat Arachchillaye Punchimahatmaya and two others under the Waste Lands Ordinances, Batalahena sold to Konarage Puchi Mahatmaya and three others under the Waste Lands Ordinances, Kurahanhena and Halgahamulahena sold to Konarage Puchi Mahatmaya and another under the Waste Lands Ordinances; on the south by Higgastennehena to be declared the property of the Crown under the Waste Lands Ordinances, Higgastennepahalakella sold to Moragaha pelessewahumpurage Balanchiya under the Waste Lands Ordinances; and on the west by Higgastenneihalakellewatta claimed by Gendagala Arachchillaye Setuhamy and others.



Surveyor-General's Office,
Colombo, No. March 23, 1915.

Scale of 8 Chains to an Inch.

G. K. THORNHILL,
for Surveyor-General.

H. O. Fox,
Special Officer.
May 21, 1915.

Ratnapura S. O. No. 224.

Order under Section 4, Sub-section (1), of "The Waste Lands Ordinances of 1897, 1899, 1900, and 1903," admitting Land to be Private Property.

In the matter of the land commonly called or known as Bulatwattedeniyehehena, situate in the village of Kiribatgala, in the Nawadun korale of the Ratnapura District, in the Province of Sabaragamuwa, and of "The Waste Lands Ordinances of 1897, 1899, 1900, and 1903."

WHEREAS in pursuance of section 1 of the said Ordinances it was duly notified on February 24, 1911, that if no claim to the land commonly called or known as Bulatwattedeniyehehena, situate in the village of Kiribatgala, in the Nawadun korale of the Ratnapura District, in the Province of Sabaragamuwa, containing in extent 49 acres 2 roods 33 perches and shown as lot 29N in preliminary plan 26 and in the annexed diagram, was made to John George Fraser, Special Officer appointed under section 28 of the said Ordinances within the period of three months from the date specified in such notice, such land would be declared the property of Crown, and dealt with on account of the Crown (*vide* Notice No. 3,994):

And whereas (1) Gamage Punchimahatmaya, (2) Mudduwo Gamage Loku Mahatmaya, (3) Gamage Kaluhamy, (4) Gamage Rattaranhamy, and (5) Gamage Kiri Etana made claim thereto, and I, Howard Orme Fox, Special Officer appointed under section 28 of the said Ordinances made due inquiry into such claim, I, with the consent of His Excellency the Governor do hereby admit the claim of the said claimants to the said land as more fully described herein below under section 4, sub-section (1), of the said Ordinances.

Description of the Land referred to.

The following lot situated in the village of Kiribatgala, in the Nawadun korale of the Ratnapura District, in the Province of Sabaragamuwa, as described in the annexed diagram:—

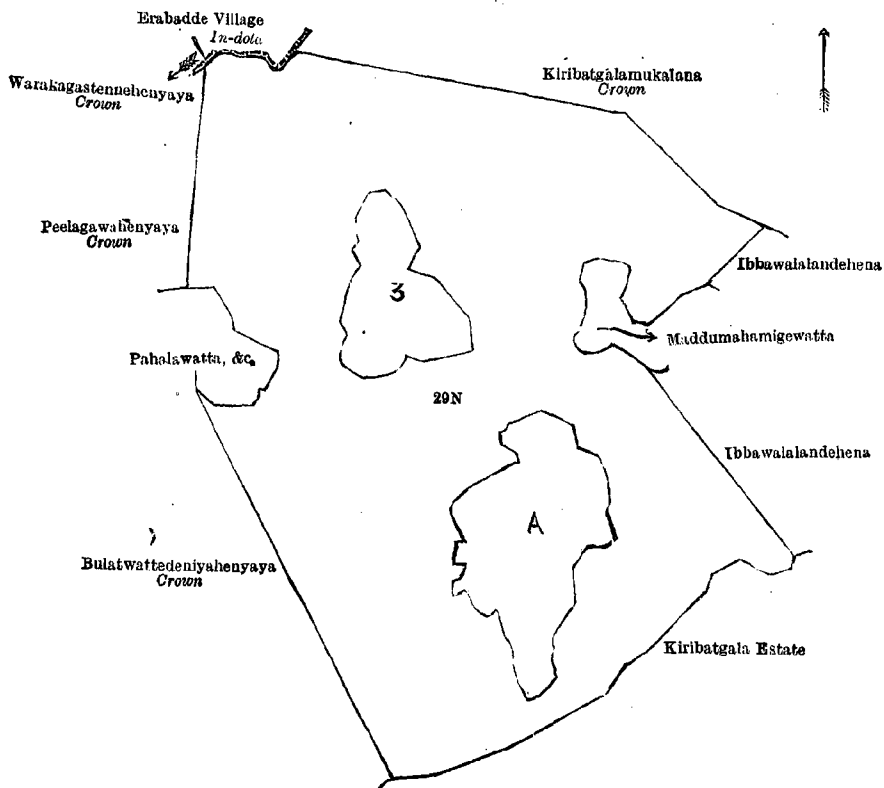
Preliminary plan 26.

Lot.	Name of Land.	Extent, A. R. P.
29N	Bulatwattedeniyehehena	49 2 33

and bounded as follows: on the north by Indola (the village limit of Erabadda), Kiribatgalamukalana to be declared the property of the Crown under the Waste Lands Ordinances; on the east by Ibbawalalandehena to be declared the property of Gamage Rattaranhamy under the Waste Lands Ordinances, Maddumhamigewatta claimed by Gamage Punci Mahatmaya, Ibbawalalandehena to be declared the property of Gamage Rattaranhamy under the Waste Lands Ordinances; on the south by Kiribatgala estate sold to Mr. P. D. G. Clarke; and on the west by Bulatwattedeniyehehena to be declared the property of the Crown under the Waste Lands Ordinances, Pahalawatta, &c., claimed by Gamage Punci Mahatmaya and others, Peelagawahenyaya to be declared the property of the Crown under the Waste Lands Ordinances, Mahakumburedalagawahenyaya to be declared the property of the Crown under the Waste Lands Ordinances, and Warakagastennehenyaya to be declared the property of the Crown under the Waste Lands Ordinances.

NOTE.—The following lots lying within the above boundaries are excluded from this order and their aggregate acreage of 8 acres and 2 roods is not included in the acreage of 49 acres 2 roods 33 perches given above:—

Lot.	Name of Land.	Preliminary plan 26.	Extent, A. R. P.
3	Kogastennehewatta	3 0 6
A 7	Ganagedarawatta	3 1 2
A 8	Hewankumbura	2 0 32
			8 2 0



Surveyor-General's Office,
Colombo, September 21, 1914.

Scale of 8 Chains to an Inch.

G. K. THORNHILL,
for Acting Surveyor-General.

May 29, 1915.

H. O. Fox,
Special Officer

Ratnapura S. O. No. 225.

Order under Section 4, Sub-section (1), of "The Waste Lands Ordinances of 1897, 1899, 1900, and 1903," admitting Lands to be Private Property.

In the matter of the lands commonly called or known as Batalawattehena, Udahakaludiyawalahena, &c., situate in the village of Kiribatgala, in the Nawadun korale of the Ratnapura District, in the Province of Sabaragamuwa, and of "The Waste Lands Ordinances of 1897, 1899, 1900, and 1903."

WHEREAS in pursuance of section 1 of the said Ordinances it was duly notified on February 24, 1911, that if no claim to the lands commonly called or known as Batalawattehena, Udahakaludiyawalahena, &c., situate in the village of Kiribatgala, in the Nawadun korale of the Ratnapura District, in the Province of Sabaragamuwa, containing in extent 22 acres 1 rood and 29 perches, and shown as lots 26Y, 29F, 29G5 in preliminary plan 26 and in the annexed diagrams, was made to John George Fraser, Special Officer appointed under section 28 of the said Ordinances, within the period of three months from the date specified in such notice, such lands would be declared the property of Crown, and dealt with on account of the Crown (*vide* Notice No. 3,994):

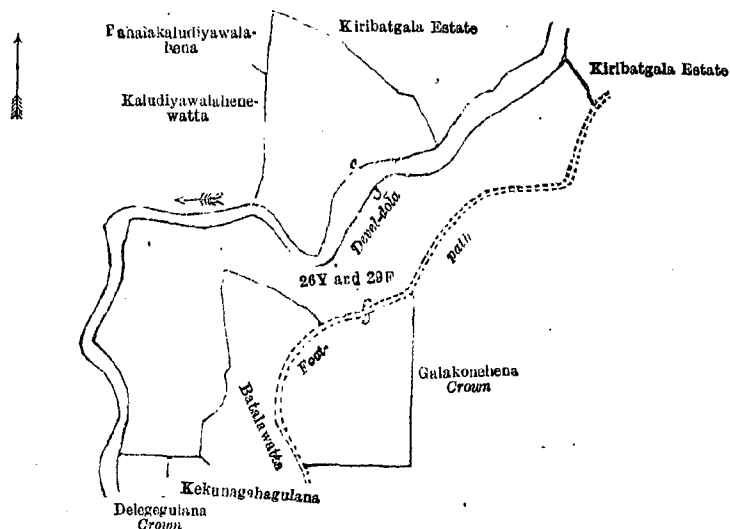
And whereas (1) Ratugamage Rattaranhamy and (2) ditto Punchi Mahatmaya made claim thereto, and Howard Orme Fox and Norman Albert Hampton, Special Officers appointed under section 28 of the said Ordinances, made due inquiry into such claim, I, Howard Orme Fox, Special Officer, with the consent of His Excellency the Governor, do hereby admit the claim of the said claimants to the said lands, as more fully described herein below, under section 4, sub-section (1), of the said Ordinances.

Description of the Lands referred to.

The following lots situated in the village of Kiribatgala, in the Nawadun korale of the Ratnapura District, in the Province of Sabaragamuwa, as described in the annexed diagrams:—

Lot.	Name of Land.	I.—Preliminary plan 26.	Extent, A. R. P.
26Y	Batalawattehena	14 1 24
29F	Udahakaludiyawalahena	4 1 37
(Exclusive of the streams passing through the land.)			18 3 21

and bounded as follows: on the north by Kiribatgala estate sold to Mr. P. D. G. Clarke, the Devel-dola, Kiribatgala estate sold to Mr. P. D. G. Clarke; on the east by a footpath, Galakonehena to be declared the property of the Crown under the Waste Lands Ordinances; on the south by Galakonehena to be declared the property of the Crown under the Waste Lands Ordinances, a footpath, Batalawatta claimed by Ratugamage Rattaranhamy, Kekunagahagulana to be declared the property of Kukul Korale Vidanelage Appuhamy under the Waste Lands Ordinances, Delegegulana to be declared the property of the Crown under the Waste Lands Ordinances; and on the west by the Devel-dola, Kaludiyawalahenewatta claimed by Ratumananalage Baba, Pahakaludiyawalahena to be declared the property of Kiribatgala Ratumananalage Baba Veda and another under the Waste Lands Ordinances.



Surveyor-General's Office,
Colombo, September 21, 1914.

Scale of 8 Chains to an Inch.

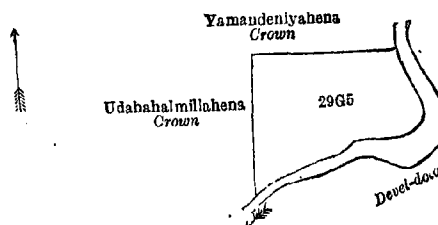
G. K. THORNHILL,
for Acting Surveyor-General.

Lot.	Name of Land.	II.—Preliminary plan 26.	Extent, A. R. P.
29G5	Annakagalahena	3 2 8

II.—Preliminary plan 26.

Extent, A. R. P.
3 2 8

and bounded as follows: on the north by Yamandenyehena to be declared the property of the Crown under the Waste Lands Ordinances; on the east and south by the Devel-dola; on the west by Udahakaludiyawalahena to be declared the property of the Crown under the Waste Lands Ordinances.



Surveyor-General's Office,
Colombo, September 21, 1914.

Scale of 8 Chains to an Inch.

G. K. THORNHILL,
for Acting Surveyor-General.

May 29, 1915.

H. O. FOX,
Special Officer.

Ratnapura S. O. No. 226.

Order under Section 4, Sub-section (1), of "The Waste Lands Ordinances of 1897, 1899, 1900, and 1903," admitting Lands to be Private Property.

In the matter of the lands commonly called or known as Kongahadolahena, &c., situate in the village of Kiribatgala, in the Nawadun korale of the Ratnapura District, in the Province of Sabaragamuwa, and of "The Waste Lands Ordinances of 1897, 1899, 1900, and 1903."

WHEREAS in pursuance of section 1 of the said Ordinances it was duly notified on February 24, 1911, that if no claim to the lands commonly called or known as Kongahadolahena, &c., situate in the village of Kiribatgala, in the Nawadun korale of the Ratnapura District, in the Province of Sabaragamuwa, containing in extent 27 acres and 33 perches and shown as lots 26X, 26AC, 29J1 in preliminary plan 26 and in the annexed diagrams, was made to John George Fraser, Special Officer appointed under section 28 of the said Ordinances, within the period of three months from the date specified in such notice, such lands would be declared the property of Crown, and dealt with on account of the Crown (*vide* Notice No. 3,994):

And whereas (1) Kudawahumpurage Suwarisa, (2) Kattadige Kiri Dinga, (3) Kudawahumpurage Selenisa, (4) Kattadige Davitha made claim thereto, and I, Howard Orme Fox, Special Officer appointed under section 28 of the said Ordinances, made due inquiry into such claim, I, with the consent of His Excellency the Governor, do hereby admit the claim of the said claimant to the said lands along with (5) Kattadige Kirianchiya and (6) Kudawahumpurage Kirihana, as more fully described herein below, under section 4, sub-section (1), of the said Ordinances.

Description of the Lands referred to.

The following lots situated in the village of Kiribatgala, in the Nawadun korale of the Ratnapura District, in the Province of Sabaragamuwa, as described in the annexed diagrams:—

I.—Preliminary plan 26.

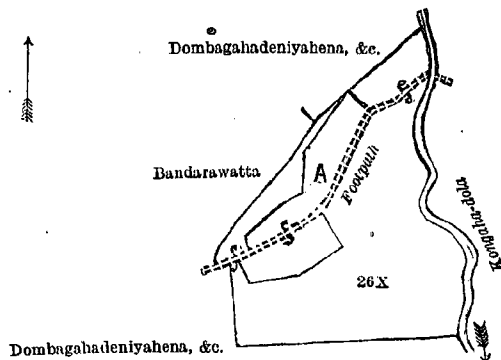
Lot.	Name of Land.	Extent, R. R. P.
26X	Kongahadolahena	8 0 11

and bounded as follows: on the north by Dombagahadeniyahena, &c., sold to Cornelia Henrietta Obeysekera under the Waste Lands Ordinances; on the east by the Kongaha-dola; on the south by Dombagahadeniyahena, &c., sold to Cornelia Henrietta Obeysekera under the Waste Lands Ordinances; and on the west by Dombagahadeniyahena, &c., sold to Cornelia Henrietta Obeysekera under the Waste Lands Ordinances, a footpath, and Bandarawatta claimed by Cornelia Henrietta Obeysekera.

NOTE.—The following lots lying within the above boundaries are excluded from this part of the order, and their aggregate acreage of 1 acre 2 roods 9 perches is not included in the acreage of 8 acres and 11 perches given above:—

Preliminary plan 26.

Lot.	Name of Land.	Extent, A. R. P.
A 26L	Kongahadolahenawatta	0 2 12
A 26M	Do.	0 1 6
A 26N	Do.	0 1 8
A 26O	Do.	0 1 23
		1 2 9



Surveyor-General's Office,
Colombo, September 21, 1914.

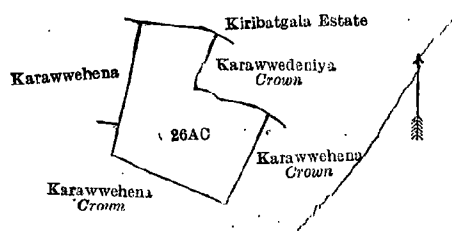
Scale of 8 Chains to an Inch.

G. K. THORNHILL,
for Acting Surveyor-General.

II.—Preliminary plan 26.

Lot.	Name of Land.	Extent, A. R. P.
26AC	Puwakgahahena	3 0 15

and bounded as follows: on the north by Kiribatgala estate sold to Mr. P. D. G. Clarke; on the east by Karawwedeniya to be declared the property of the Crown under the Waste Lands Ordinances, Karawwehena to be declared the property of the Crown under the Waste Lands Ordinances; on the south by Karawwehena to be declared the property of the Crown under the Waste Lands Ordinances; and on the west by Karawwehena to be declared the property of the Crown under the Waste Lands Ordinances, Karawwehena sold to Cornelia Henrietta Obeysekera under the Waste Lands Ordinances.



Surveyor-General's Office,
Colombo, September 21, 1914.

Scale of 8 Chains to an Inch.

G. K. THORNHILL,
for Acting Surveyor-General.

III.—Preliminary plan 26

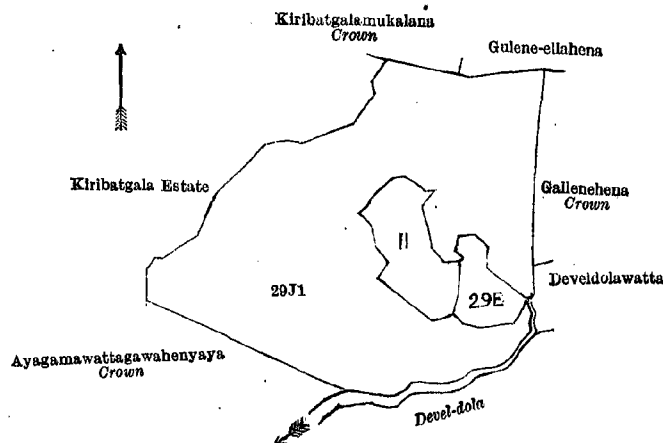
Lot.	Name of Land.	Extent, A. R. P.
29J1 ..	Nugehena ..	16 0 7

and bounded as follows: on the north by Kiribatgalemukalana to be declared the property of the Crown under the Waste Lands Ordinances, Gulene-ellahena to be declared the property of Kudawahumpurage Sela and another under the Waste Lands Ordinances; on the east by Gallenehena to be declared the property of the Crown under the Waste Lands Ordinances, Devel-dolawatta claimed by Kudawahumpurage Sela; on the south by the Devel-dola, Ayagamawattagawahenyaya to be declared the property of the Crown under the Waste Lands Ordinances; and on the west by Kiribatgala estate sold to Mr. P. D. G. Clarke.

NOTE.—The following lots lying within the above boundaries are excluded from this part of the order, and their aggregate acreage of 2 acres 1 rood 18 perches is not included in the acreage of 16 acres and 7 perches given above:—

Preliminary plan 26.

Lot.	Name of Land.	Extent, A. R. P.
11 ..	Ayagamagawatta ..	1 2 17
29E ..	Ayagamawattamehakelle ..	0 3 1
		2 1 18



Surveyor-General's Office,
Colombo, September 21, 1914.

Scale of 8 Chains to an Inch.

G. K. THORNHILL,
for Acting Surveyor-General.

May 29, 1915.

H. O. Fox,
Special Officer.

Ratnapura S. O. No. 227.

Order under Section 4, Sub-section (1), of "The Waste Lands Ordinances of 1897, 1899, 1900, and 1903,"
admitting Land to be Private Property.

In the matter of the land commonly called or known as Panugalahena, situate in the village of Kiribatgala, in the Nawadun korale of the Ratnapura District, in the Province of Sabaragamuwa, and of "The Waste Lands Ordinances of 1897, 1899, 1900, and 1903."

WHEREAS in pursuance of section 1 of the said Ordinances it was duly notified on February 24, 1911, that if no claim to the land commonly called or known as Panugalahena, situate in the village of Kiribatgala, in the Nawadun korale of the Ratnapura District, in the Province of Sabaragamuwa, containing in extent 17 acres 2 roods 1 perch and shown as lot 26AF in preliminary plan 26 and in the annexed diagram, was made to John George Fraser, Special Officer appointed under section 28 of the said Ordinances within the period of three months from the date specified in such notice, such land would be declared the property of Crown, and dealt with on account of the Crown (*vide* Notice No. 3,994):

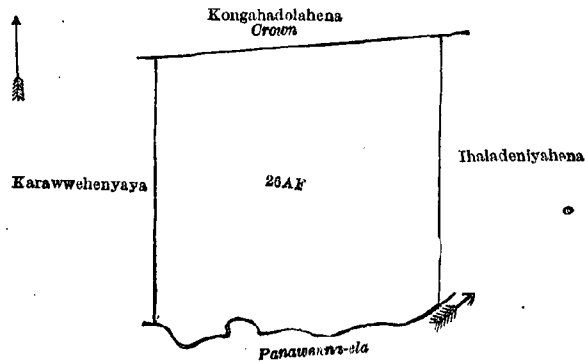
And whereas Naiandikarayalage Kiriganita made claim thereto, and I, Howard Orme Fox, Special Officer appointed under section 28 of the said Ordinances made due inquiry into such claim, I, with the consent of His Excellency the Governor, do hereby admit the claim of the said claimant to the said land, as more fully described herein below, under section 4, sub-section (1), of the said Ordinances.

Description of the Land referred to.

The following lot situated in the village of Kiribatgala, in the Nawadun korale of the Ratnapura District, in the Province of Sabaragamuwa, as described in the annexed diagram:—

Lot.	Name of Land.	Extent, A. R. P.
26AF ..	Panugalahena ..	17 2 1

and bounded as follows: on the north by Kongahadolahena to be declared the property of the Crown under the Waste Lands Ordinances; on the east by Ihaladeniyahena sold to Walakkattu Mudiyansele Dingiri Mahatmaya under the Waste Lands Ordinances; on the south by the Panawenna-ela; and on the west by Karawwehenyaya sold to N. K. Kiriganitha under the Waste Lands Ordinances.



Surveyor-General's Office,
Colombo, September 21, 1914.

Scale of 8 Chains to an Inch.

G. K. THORNHILL,
Acting Surveyor-General.

H. O. Fox,
Special Officer.
May 29, 1915.

Ratnapura S. O. No. 228.

Order under Section 4, Sub-section (1), of "The Waste Lands Ordinances of 1897, 1899, 1900, and 1903."

In the matter of the land commonly called or known as Ihaladeniyehena, situate in the village of Kiribatgala, in the Nawadun korale of the Ratnapura District, in the Province of Sabaragamuwa, and of "The Waste Lands Ordinances of 1897, 1899, 1900, and 1903."

WHEREAS in pursuance of section 1 of the said Ordinances it was duly declared and notified on February 24, 1911, that if no claim to the land commonly called or known as Ihaladeniya, situate in the village of Kiribatgala, in the Nawadun korale of the Ratnapura District, in the Province of Sabaragamuwa, containing in extent 15 acres 2 roods 38 perches and shown as lot 26AH in preliminary plan 26, and in the annexed diagram, was made to John George Fraser, Special Officer appointed under section 28 of the said Ordinances, within the period of three months from the date specified in the said notice, such land would be declared the property of the Crown, and dealt with on account of the Crown (*vide* Notice No. 3,994):

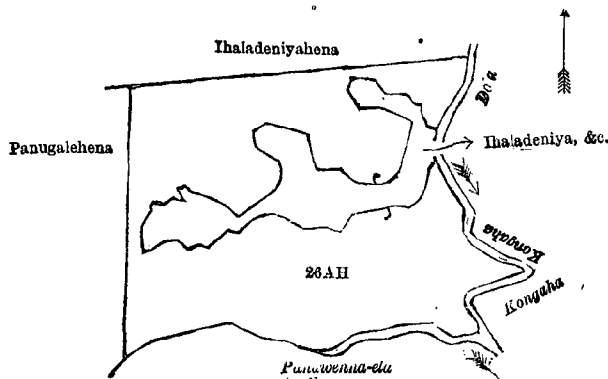
And whereas Wallakkatta Mudiyansele Dingiri Mahatmaya made claim thereto, and I, Howard Orme Fox, Special Officer appointed under section 28 of the said Ordinances, made due inquiry into such claim, and whereas the said claimant and I with the consent of His Excellency the Governor, came to an agreement in writing dated November 9, 1911, concerning the said land, under section 4, sub-section (1), of the said Ordinances, whereby it was agreed that the said claimant should be declared the purchaser of the said land upon payment, on or before February 9, 1912, to the Government Agent at Ratnapura, of a sum of Rupees Two Hundred and Twenty-five only (Rs. 225), as the purchase amount of the said land, and whereas the said amount has been duly paid by the said claimant, he is hereby, in pursuance of the agreement afore-mentioned, declared to be the purchaser of the said land, as more fully described herein below.

Description of the Land referred to.

The following lot situated in the village of Kiribatgala, in the Nawadun korale of the Ratnapura District, in the Province of Sabaragamuwa, as described in the annexed diagram:—

Lot.	Name of Land.	Preliminary plan 26.	Extent, A. R. P.
26AH ..	Ihaladeniyehena	15 2 38

and bounded as follows: on the north by Ihaladeniyahena sold to Koja Marikar Seku Jamaldeen and another under the Waste Lands Ordinances; on the east by the Kongaha-dola, Ihaladeniya, &c., claimed by Wanniyawatte Rankira and others, the Kongaha-dola; on the south by Kongaha dola, the Panawenna-ela; on the west by Panugalehena to be declared the property of Naiandikaralayale Kiriganitha under the Waste Lands Ordinances.



Surveyor-General's Office,
Colombo, September 21, 1914.

Scale of 8 Chains to an Inch.

G. K. THORNHILL,
for Acting Surveyor-General.

H. O. Fox,
Special Officer.
May 29, 1915.

Ratnapura S. O. No. 229.

Order under Section 4, Sub-section (1), of "The Waste Lands Ordinances of 1897, 1899, 1900, and 1903,"
admitting Land to be Private Property.

In the matter of the land commonly called or known as Horaketiyehehena, situate in the village of Kiribatgala, in the Nawadun korale of the Ratnapura District, in the Province of Sabaragamuwa, and of "The Waste Lands Ordinances of 1897, 1899, 1900, and 1903."

WHEREAS in pursuance of section 1 of the said Ordinances it was duly notified on February 24, 1911, that if no claim to the land commonly called or known as Horaketiyehehena, situate in the village of Kiribatgala, in the Nawadun korale of the Ratnapura District, in the Province of Sabaragamuwa, containing in extent 11 acres 3 roods 25 perches and shown as lot 26R in preliminary plan 26 and in the annexed diagram, was made to John George Fraser, Special Officer appointed under section 28 of the said Ordinances within the period of three months from the date specified in such notice, such land would be declared the property of Crown, and dealt with on account of the Crown (*vide* Notice No. 3,994):

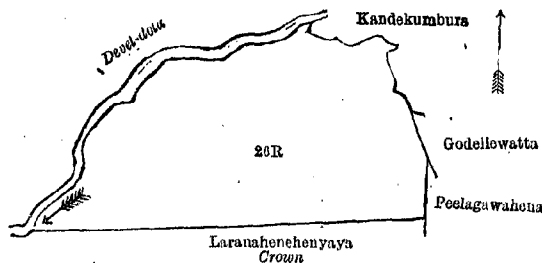
And whereas Wallakkatu Mudiyansele Dingiri Mahatmaya made claim thereto, and I, Howard Orme Fox, Special Officer appointed under section 28 of the said Ordinances made due inquiry into such claim, I, with the consent of His Excellency the Governor, do hereby admit the claim of the said claimant to the said land, as more fully described herein below, under section 4, sub-section (1), of the said Ordinances.

Description of the Land referred to.

The following lot situated in the village of Kiribatgala, in the Nawadun korale of the Ratnapura District, in the Province of Sabaragamuwa, as described in the annexed diagram:—

Lot.	Name of Land.	Extent, A. R. P.
26R	Horaketiyehehena	11 3 25

and bounded as follows: on the north by the Devel-dola, Kandekumbura claimed by Kudawahumpurage Dingiriya; on the east by Kandekumbura claimed by Kudawahumpurage Dingiriya, Godellowatta claimed by ditto, Peelagawahena to be declared the property of Kudawahumpurage Badapissa under the Waste Lands Ordinances; on the south by Laranahenehenyaya to be declared the property of the Crown under the Waste Lands Ordinances; on the west by the Devel-dola.



Surveyor-General's Office,
Colombo, September 21, 1914.

Scale of 8 Chains to an Inch.

G. K. THORNHILL,
for Acting Surveyor-General.

H. O. FOX,
Special Officer.
May 29, 1915.

Ratnapura S. O. No. 230.

Order under Section 4, Sub-section (1), of "The Waste Lands Ordinances of 1897, 1899, 1900, and 1903,"
admitting Land to be Private Property.

In the matter of the land commonly called or known as Ibbawalalandehena, situate in the village of Kiribatgala, in the Nawadun korale of the Ratnapura District, in the Province of Sabaragamuwa, and of "The Waste Lands Ordinances of 1897, 1899, 1900, and 1903."

WHEREAS in pursuance of section 1 of the said Ordinances it was duly notified on February 24, 1911, that if no claim to the land commonly called or known as Ibbawalalandehena, situate in the village of Kiribatgala, in the Nawadun korale of the Ratnapura District, in the Province of Sabaragamuwa, containing in extent 11 acres 1 rood 12 perches, and shown as lot 29O in preliminary plan 26 and in the annexed diagram, was made to John George Fraser, Special Officer appointed under section 28 of the said Ordinances within the period of three months from the date specified in such notice, such land would be declared the property of Crown, and dealt with on account of the Crown (*vide* Notice No. 3,994):

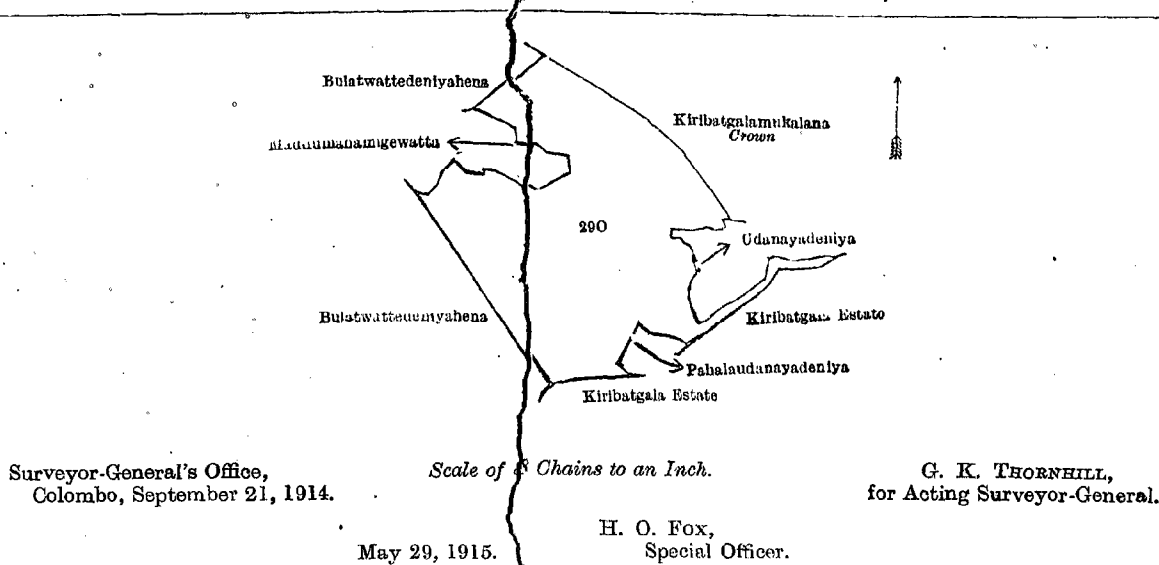
And whereas Gamage Rattranhamy made claim thereto, and I, Howard Orme Fox, Special Officer appointed under section 28 of the Waste Lands Ordinances made due inquiry into such claim, I, with the consent of His Excellency the Governor, do hereby admit the claim of the said claimant to the said land, as more fully described herein below, under section 4, sub-section (1), of the said Ordinances.

Description of the Land referred to.

The following lot situated in the village of Kiribatgala, in the Nawadun korale of the Ratnapura District, in the Province of Sabaragamuwa, as described in the annexed diagram:—

Lot.	Name of Land.	Extent, A. R. P.
29O	Ibbawalalandehena	11 1 12

and bounded as follows: on the north by Kiribatgalamukalana to be declared the property of the Crown under the Waste Lands Ordinances; on the east by Udanayadeniya claimed by Gamage Punchi Mahatmaya, Kiribatgala estate sold to Mr. P. D. G. Clark; on the south by Pahalaudanayadeniya claimed by Gamage Rattranhamy, Kiribatgala estate sold to Mr. P. D. G. Clark, Bulatwattedeniyaehena to be declared the property of Gamage Rattranhamy and others under the Waste Lands Ordinances; and on the west by Bulatwattedeniyaehena to be declared the property of Gamage Rattranhamy and 4 others under the Waste Lands Ordinances, Maddumahamygewatta claimed by Gamage Punchi Mahatmaya and others, Bulatwattedeniyaewatta to be declared the property of Gamage Rattranhamy and 4 others under the Waste Lands Ordinances.



Order under Section 4, Sub-section (1), of "The Waste Lands Ordinances of 1897, 1899, 1900, and 1903," admitting Land to be Private Property.

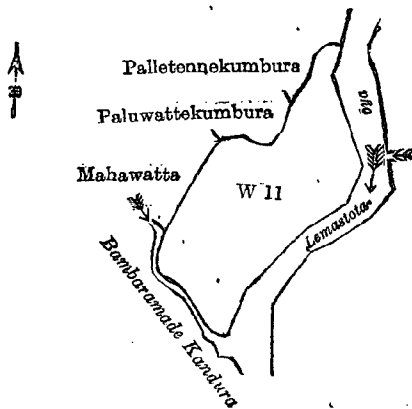
In the matter of the land commonly called or known as Medalanda and Gorakgaha-arawa, situate in the village of Dikkapitiya, in the Kandapalla korale of the Wellawaya division, in the Province of Uva, and of "The Waste Lands Ordinances of 1897, 1899, 1900, and 1903."

WHEREAS in pursuance of section 1 of the said Ordinances it was duly notified on December 12, 1913, that if no claim to the land commonly called or known as Medalanda and Gorakgaha-arawa, situate in the village of Dikkapitiya, in the Kandapalla korale of the Wellawaya division, in the Province of Uva, containing in extent 5 acres 1 rood and 2 perches, and shown as lot W 11 in preliminary plan 1,580, as described in the annexed diagram, was made to the Government Agent of the Province of Uva, within the period of three months from the date specified in such notice, such land would be deemed the property of Crown, and dealt with on account of the Crown (*vide* Notice No. 5,091):

And whereas Wijesundera Mudiyansele Kiriwanthe and S. S. Karuppan Palle of Koslanda made claim thereto, and I, Frank Bartlett, Government Agent of the Province of Uva, made due inquiry into such claim, I do hereby admit the claim of the said claimants along with Ranasinghe Mudiyansele Heen Menika to the said land, as more fully described herein below, under section 4, sub-section (1), of the said Ordinances.

Description of the Land referred to.

The land commonly called or known as Medalanda and Gorakgaha-arawa, situated in the village of Dikkapitiya, in the Kandapalla korale of the Wellawaya division, in the Province of Uva; containing in extent 5 acres 1 rood and 2 perches, shown as lot W 11 in preliminary plan 1,580, and in the annexed diagram, and bounded as follows: on the north by Paluwattekumbura claimed by Mudunkotuwe Appuhamy and Pallettenekumbura claimed by Udaheewelagedera Heenhamy; on the east by Lemastota-oya; on the south by Lemastota-oya and Bombaramadekandura; and on the west by Bombaramadekandura and Mahawatta claimed by Alutwela Huduhamy.



Surveyor-General's Office,
Colombo, July 14, 1913.

Scale of 8 Chains to an Inch.

C. R. LUNDIE,
for Surveyor-General.

Badulla Kachoheri,
June 10, 1915.

F. BARTLETT,
Government Agent.

PRELIMINARY NOTICES.

It is hereby notified that the name of the hatpattu mentioned in the Waste Lands Ordinance Notice No. 5,613, relating to lands in Dikwela village, in Yatikaha Korale South, published in the *Government Gazette* of September 10, 1915, should be Katugampola, and not Dambadeni as incorrectly printed therein.

September 28, 1915.

T. G. WILLET,
Special Officer.

Kurunegala Notice No. 5,623.

Notice under "The Waste Lands Ordinances of 1897, 1899, 1900, and 1903."

TAKE notice that unless within three months from October 1, 1915, the persons, if any, who claim any interest in the lands hereinafter mentioned or in any one or more of such lands or to some interest therein make claim in person or in writing to the said lands or any of them or to some interest therein to M. T. Archibald, Esq., Special Officer appointed under section 28 of "The Waste Lands Ordinances of 1897, 1899, 1900, and 1903," at his office at Fort, Colombo :

Such Special Officer, in pursuance of the powers vested in him by the said Ordinances, will declare by writing under his hand that the said lands, or such of them as to which no claim has been made, are the property of the Crown.

Description of the Lands referred to.

M. T. ARCHIBALD,
Special Officer.

The following lots situated in the village of Lewudeniya, in the Udukaha Korale East of the Dambadeni hatpattu of the Kurunegala District, in the North-Western Province, as described in the annexed diagrams :—

I.—Preliminary plan 422.

Lot.	Name of Land.	Extent, A. R. P.
33	Heenungalamukalana	28 0 23

and bounded as follows : on the north by Dunhena claimed by the Crown, para (path) declared to be the property of the Crown under the Waste Lands Ordinances, Dunhena claimed by the Crown, the Mala-ela, Gahalakolamadahena sold by the Crown (T. P. 309,153), para (path) declared to be the property of the Crown under the Waste Lands Ordinances, Gahalakolamadahena sold by the Crown (T. P. 309,153), the boundary of the Udupolaotota korale ; on the east by the boundary of the Udupolaotota korale, the village limit of Hangawatta ; on the south by Ganunehena sold by the Crown (T. P. 302,676), Maragahamulapillewa sold by the Crown (T. P. 309,411) ; on the west by Kapuhena claimed by the Crown, Galapatlahena sold by the Crown (T. P. 303,598), Kapuhena claimed by the Crown, Rukattanagahamulakele sold by the Crown (T. P. 303,595), Hitinawatta *alias* Godellandewatta claimed by Dissanayaka Mudiyanse Ukkhami and others.

NOTE.—The following lot lying within the above boundaries is excluded from this part of this notice and its extent of 1 rood and 10 perches is not included in the acreage of 28 acres and 23 perches given above :—

Preliminary plan 422.

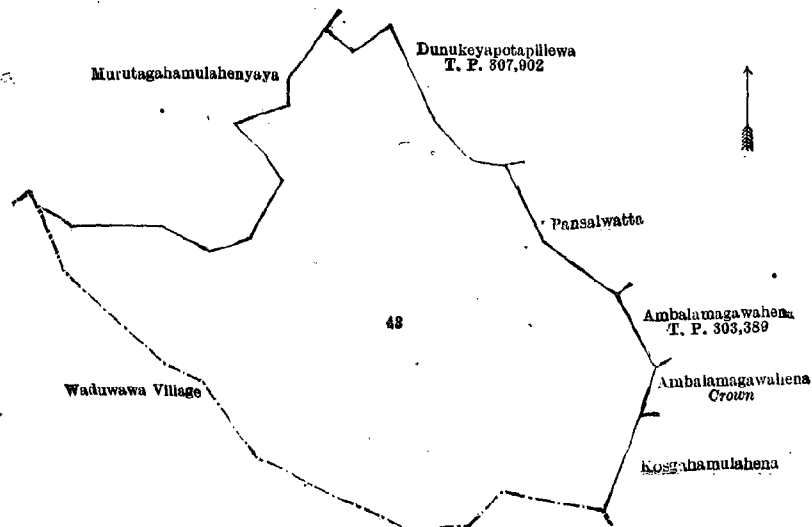
Lot.	Name of Land.	Extent, A. R. P.
34	Heenungalawatta	6 1 10

[For Diagram see page 1317.]

II.—Preliminary plan 422.

Lot.	Name of Land.	Extent, A. R. P.
43	Damunugollemukalana	8 1 14

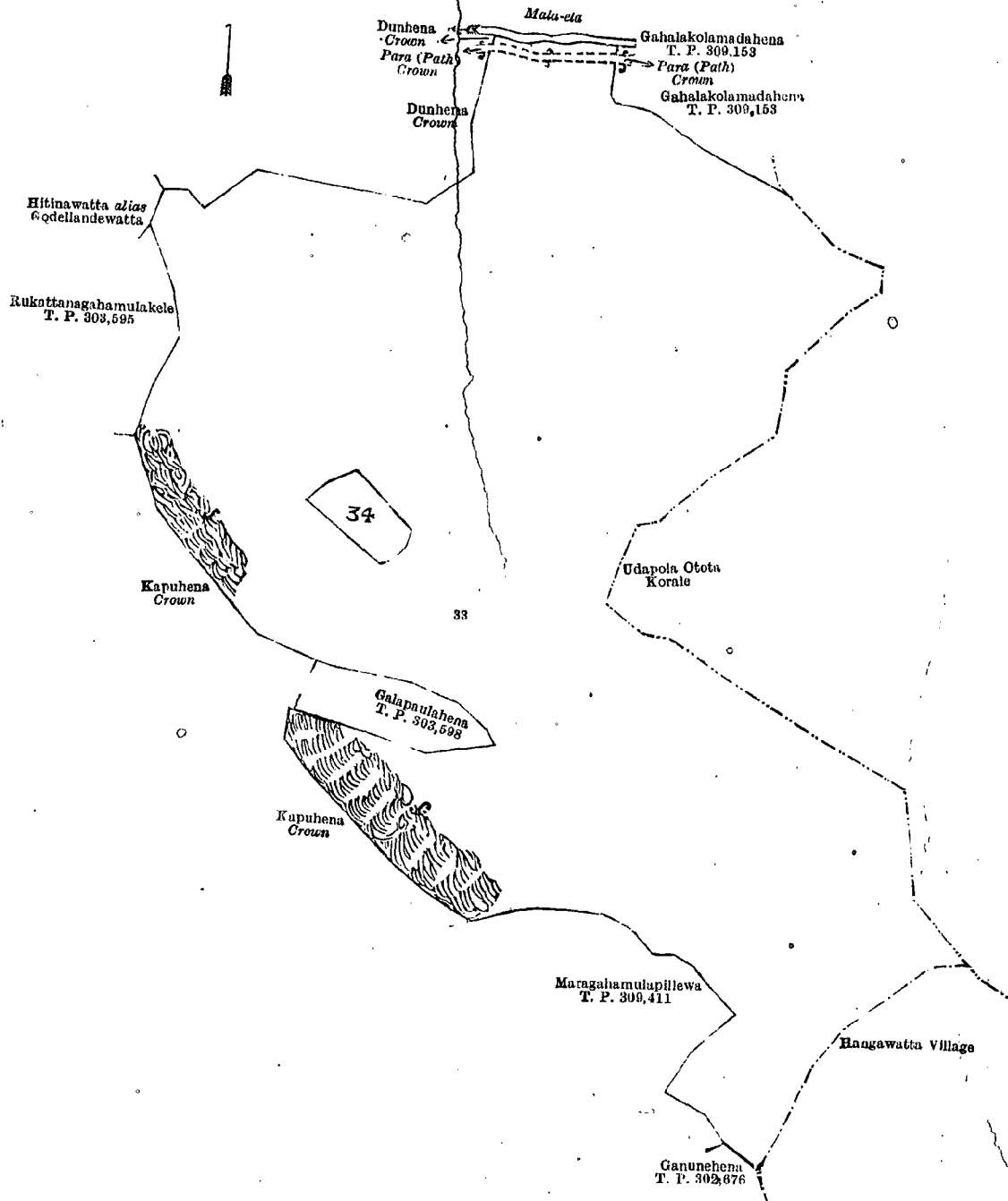
and bounded as follows : on the north by Murutagahamulahenyaya claimed by S. P. Wijesuriya Dunukeyapotapillewa sold by the Crown (T. P. 307,902) ; on the east by Pansalwatta claimed by Lewudeniya Pansala, Ambalamagawahena sold by the Crown (T. P. 303,389), Ambalamagawahena claimed by the Crown, Kosgahamulahena claimed by Rajapakse Kankanamsilage Don Subatheris ; on the south and west by the village limit of Waduwawa.

Surveyor-General's Office,
Colombo, August 11, 1915.

Scale of 4 Chains to an Inch.

Kurunegala S. O. 60—1915.

G. K. THORNHILL,
for Surveyor-General.



Scale of 4 Chains to an Inch.

Surveyor-General's Office,
Colombo, August 11, 1915.

G. K. THORNHILL,
for Surveyor-General.

Anuradhapura Notice No. 5,624.

Notice under "The Waste Lands Ordinances of 1897, 1899, 1900, and 1903."

TAKE notice that unless within three months from October 1, 1915, the persons, if any, who claim any interest in the lands hereinafter mentioned or in any one or more of such lands or to some interest therein make claim in person or in writing to the said lands or any of them or to some interest therein to T. G. Willett, Esq., Special Officer appointed under section 28 of "The Waste Lands Ordinances of 1897, 1899, 1900, and 1903," at his office at Fort, Colombo :

Such Special Officer, in pursuance of the powers vested in him by the said Ordinances, will declare by writing under his hand that the said lands, or such of them as to which no claim has been made, are the property of the Crown.

T. G. WILLETT,
Special Officer.

Description of the Lands referred to.

The following lots situated in the village of Bellankalla, in the Andarawewa tulana of the Willachchiya korale of the Nuwaragam palata, in the North-Central Province, as described in the annexed diagram :—

Preliminary plan 658.

Lot.	Name of Land.	Extent, A. R. P.	Lot.	Name of Land.	Extent, A. R. P.
1	Diulgahalanda ..	470 1 21	10	Wakandaidama (bund reservation) ..	1 0 8
2	Kanhidakallawewa ..	8 0 17	11	Bellankallawewa ..	18 2 34
3	Adipara ..	0 0 14	12	Thadugahamukalana ..	28 2 17
4	Wekandaidama ..	0 2 37			
6	Adipara ..	0 1 36			
7	Bellankallawanela ..	0 3 13			
					528 3 36

and bounded as follows : on the north by the village limit of Kokunnewa, the village limit of Mardenigama ; on the east by the village limit of Mardenigama ; on the south by the village limit of Adampane, the village limit of Nugahahawewa ; on the west by the village limit of Bogahawewa.

NOTE.—The following lots lying within the above boundaries are excluded from this notice, and their aggregate acreage of 7 acres and 34 perches is not included in the acreage of 528 acres 3 roods and 36 perches given above :—

Preliminary plan 658.

Lot.	Name of Land.	Extent, A. R. P.
5	T. P. 87,089 ..	2 3 14
8	T. P. 87,089 ..	4 0 32
9	Palugangoda ..	0 0 28
		7 0 34

[For Diagram see page 1319.]

Anuradhapura Notice No. 5,625.

Notice under "The Waste Lands Ordinances of 1897, 1899, 1900, and 1903."

TAKE notice that unless within three months from October 1, 1915, the persons, if any, who claim any interest in the lands hereinafter mentioned or in any one or more of such lands or to some interest therein make claim in person or in writing to the said lands or any of them or to some interest therein to T. G. Willett, Esq., Special Officer appointed under section 28 of "The Waste Lands Ordinances of 1897, 1899, 1900, and 1903," at his office at Fort, Colombo :

Such Special Officer, in pursuance of the powers vested in him by the said Ordinances will declare by writing under his hand that the said lands, or such of them as to which no claim has been made, are the property of the Crown.

T. G. WILLETT,
Special Officer.

Description of the Lands referred to.

The following lots situated in the village of Galkadawala, in the Ihala Kende tulana of the Kende korale of the Nuwaragam palata, in the North-Central Province, as described in the annexed diagrams :—

I.—Preliminary plan 594.

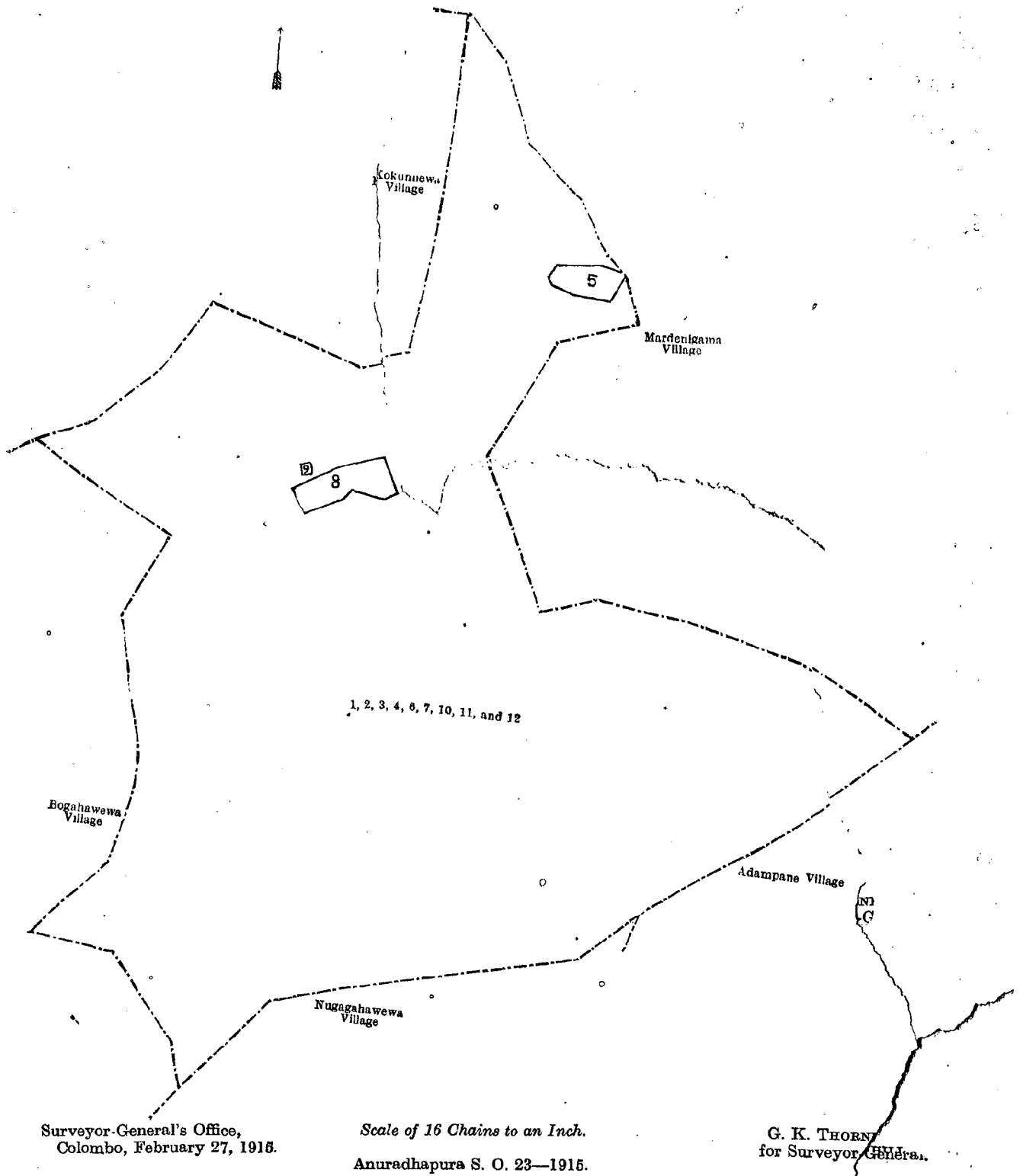
Lot.	Name of Land.	Extent, A. R. P.	Lot.	Name of Land.	Extent, A. R. P.
1	Galkadawalalanda ..	20 2 6	25	Galkadawalamukalana ..	60 2 2
2	Moragahamukalana ..	180 1 9	25D	Bund reservation ..	0 1 11
3	Galkadawalalanda ..	130 3 19	27	Kongahahena ..	7 2 7
3A	Do. ..	29 2 27	33	Footpath ..	0 0 36
3B	Do. ..	125 0 36	34	Do. ..	0 0 18
3E	Do. ..	4 0 12	35	Ela ..	0 0 19
4	Galkadawalamukalana ..	20 3 22	36	Footpath ..	0 0 29
5	Do. ..	33 1 4	37	Ela ..	0 0 20
6	Do. ..	3 3 21	38	Footpath ..	0 0 24
7	Kohombagaswewa ..	3 0 23	39	Stream ..	0 0 33
10	Galkadawalawewa ..	65 0 21	40	Footpath ..	0 0 1 2
11	Bund reservation ..	2 1 12	41	Ela ..	0 0 9
15	Tisbamba ..	3 0 27	43	Do. ..	0 1 11
17	Galkadawalalanda ..	89 1 30	44	Do. ..	0 1 14
17B	Bund reservation ..	1 0 31	45	Footpath ..	0 0 1
18	Karuwalagaswewa ..	8 0 11	46	Do. ..	0 1 12
24	Chena ..	8 2 3	47	Ela ..	0 0 33
24A	Cemetery reservation ..	0 2 2			
24B	Footpath reservation ..	0 0 8			
					798 1 5

and bounded as follows : on the north by the village limit of Ihagama ; on the east by the village limit of Ihala Kolongaswewa, the village limit of Konakumbukwewa ; on the south by the village limit of Konakumbukwewa, the village limit of Massalewa ; on the west by the village limit of Kapirigama, the village limit of Weddewa.

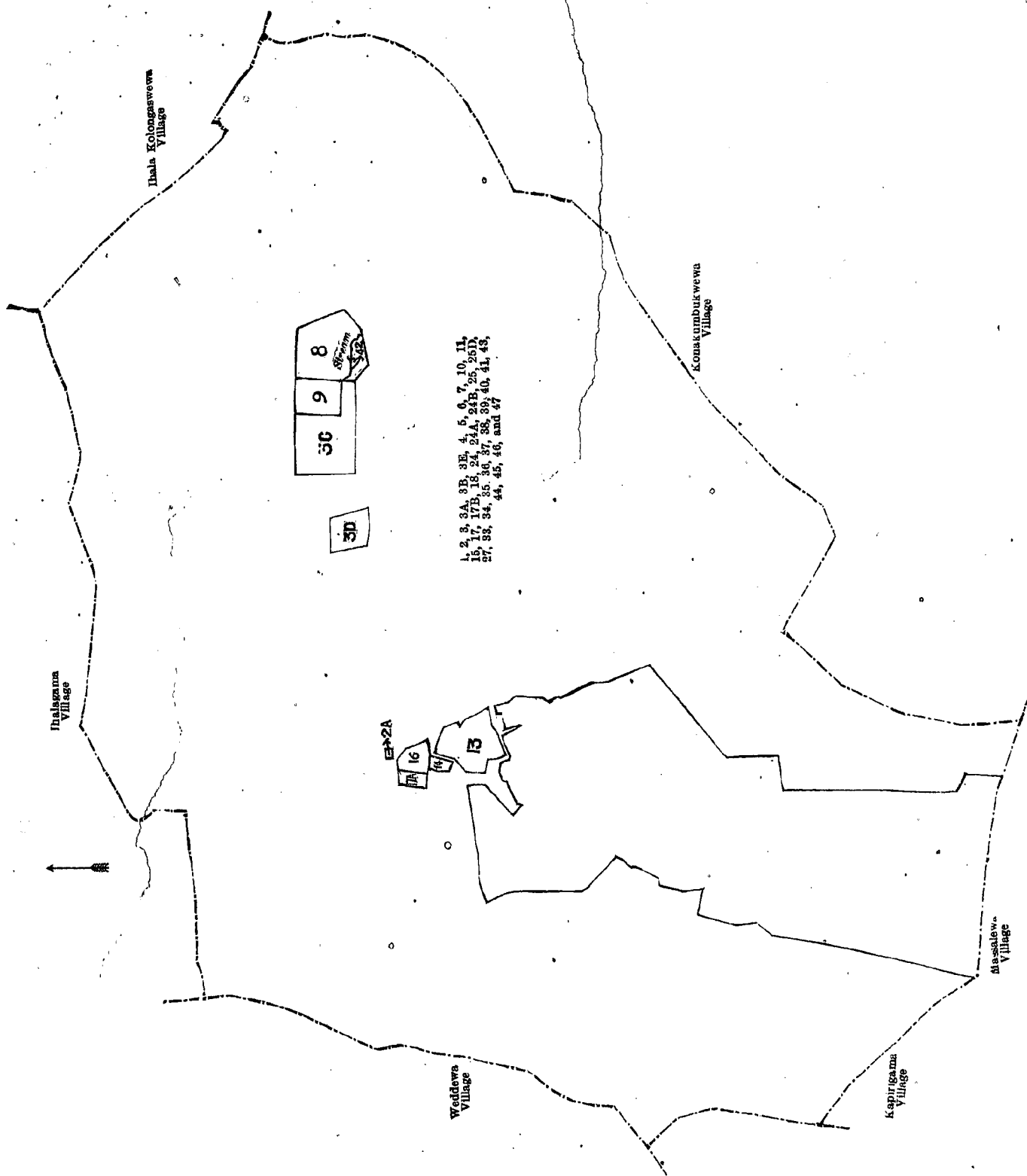
NOTE.—The following lots lying within the above boundaries are excluded from this part of the notice, and their aggregate acreage of 149 acres 2 roods and 35 perches not included in the acreage of 798 acres 1 rood and 5 perches given above :—

Preliminary plan 594.

Lot.	Name of Land.	Extent, A. R. P.	Lot.	Name of Land.	Extent, A. R. P.
A 12	Siyambalahawatta ..	1 2 0	A 19D	Accarakumbura ..	0 0 16
A 17C	Chena ..	2 1 4	A 20	Dambagahawatta ..	3 1 6
A 17D	Do. ..	7 1 32	A 21	Puranawela ..	32 2 22
A 19	Accarakumbura, T. Ps. 185,249 and 230,568 ..	12 0 4	A 22	T. P. 224,566 ..	0 2 6
A 19A	Accarakumbura ..	0 3 31	A 25A	Ankendakahakele ..	2 0 11
A 19B	Do. ..	0 0 32	A 25B	Forest ..	1 3 13
A 19C	Do. ..	0 0 15	A 25C	Do. ..	1 0 7
			A 26	T. P. 233,419 ..	4 1 0



Lot.	Name of Land.	Extent, A. R. P.	Lot.	Name of Land.	Extent, A. R. P.
A 27A	Chena	2 0 26	3C	Palugahahena	6 0 3
A 27B	Do.	1 3 28	3D	Ranawahena	2 0 9
A 28	T. Ps. 229,653 and 233,502	3 3 16	8	T. P. 279,383	3 26
A 29	T. Ps. 234,830, 234,831, & 245,007	12 3 22	9	T. P. 185,250	2 1 13
A 30	T. Ps. 182,567, 229,373, & 233,426	33 1 24	13	Kosgahawatta	3 3 9
A 30A	Stream	0 1 4	14	Kajugahawatta	0 1 28
A 31	T. P. 245,003	2 2 0	16	T. P. 232,734	1 0 26
A 32	Stream	0 0 9	17A	Chena	0 1 39
A 32A	Do.	0 0 8	42	Stream	0 0 11
A 32B	Do.	0 0 5			
2A	Pansalaidama	0 0 10			
			149		2 35



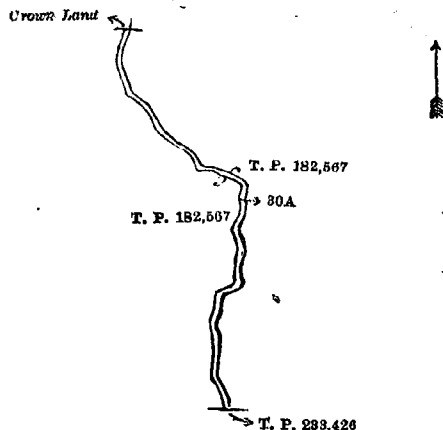
Surveyor-General's Office,
Colombo, February 25, 1915.

G. K. THORNHILL,
for Surveyor-General.

II.—Preliminary plan 594.

Lot.	Name of Land.	Extent, A. R. P.
30A	Stream	0 1 4

and bounded as follows: on the north by the Crown land; on the east by T. P. 182,567; on the south by T. P. 233,426; on the west by T. P. 182,567.



Surveyor-General's Office,
Colombo, February 25, 1915.

Scale of 8 Chains to an Inch.

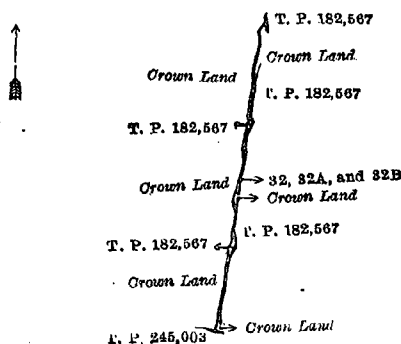
G. K. THORNHILL,
for Surveyor-General.

Lot.	Name of Land.
32	Stream
32A	Do.
32B	Do.

III.—Preliminary plan 594.

Extent, A. R. P.		
...	0	0 9
...	0	0 8
...	0	0 5
<hr/>		
	0	0 22

and bounded as follows: on the north by the Crown land; on the east by T. P. 182,567, the Crown land, T. P. 182,567, the Crown land, T. P. 182,567, the Crown land; on the south by T. P. 245,003; on the west by the Crown land, T. P. 182,567, the Crown land, T. P. 182,567, the Crown land.



Surveyor-General's Office,
Colombo, February 25, 1915.

Scale of 8 Chains to an Inch.


G. K. THORNHILL,
for Surveyor-General.

Lot.	Name of Land.
42	Stream

IV.—Preliminary plan 594.

Extent, A. R. P.		
...	0	0 11

and bounded as follows: on the north by T. P. 279,383; on the east by T. P. 279,383; on the south by Galkadawalalanda claimed by the Crown, T. P. 279,383; on the west by T. P. 279,383, Palugahahena claimed by the Crown.



Surveyor-General's Office,
Colombo, February 25, 1915.

Scale of 8 Chains to an Inch.

G. K. THORNHILL,
for Surveyor-General.

Anuradhapura S. O. 24—1915.

Uva Notice No. 5,626.

Notice under "The Waste Lands Ordinances of 1897, 1899, 1900, and 1903."

TAKE notice that unless within three months from October 1, 1915, the persons, if any, who claim any interest in the lands hereinafter mentioned or in any one or more of such lands or to some interest therein make claim in person or in writing to the said lands or any of them or to some interest therein to H. O. Fox, Esq., Special Officer appointed under section 28 of "The Waste Lands Ordinances of 1897, 1899, 1900, and 1903," at his office at Fort, Colombo:

Such Special Officer, in pursuance of the powers vested in him by the said Ordinances, will declare by writing under his hand that the said lands, or such of them as to which no claim has been made, are the property of the Crown.

Description of the Lands referred to.

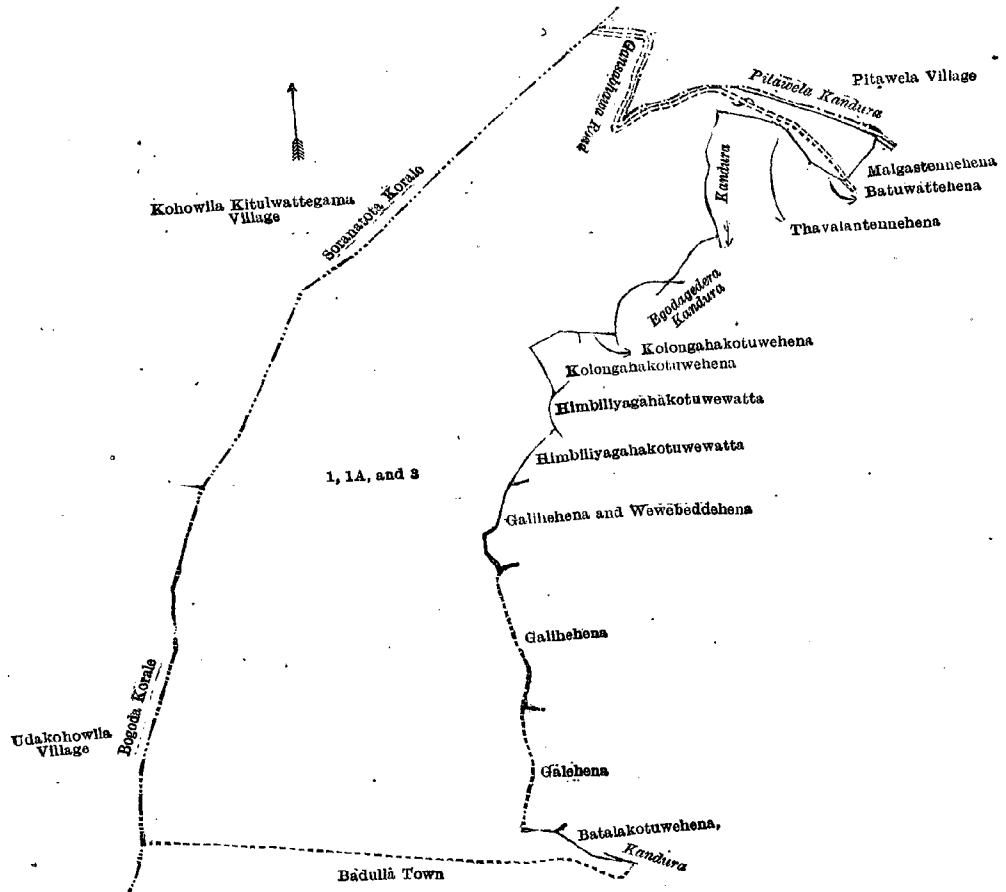
H. O. FOX,
Special Officer.

The following lots situated in the village of Alutwela, in the Rilpola korale of the Yatikinda division, in the Province of Uva, as described in the annexed diagrams:—

I.—Preliminary plan 90:

Lot.	Name of Land.	Extent, A. R. P.		
1	Malgastennepatana, Alugollehelapahulapatana, Veeratugalatennepatana	..	55	2 25
1A	Malgastennepatana	..	0	0 5
3	Alugollehelapahulapatana	..	0	1 27
		<hr/>		
			56	0 17

and bounded as follows : on the north by the boundary of the Soranotota korale (the village limit of Kohowila Kitulwattagama), a Gansabhawa road, the Pitawelakandura (the village limit of Pitawela) ; on the east by Malgastennehena claimed by K. Noordeen, Batuwattehena claimed by Kawanna Ossen, Thavalantennehena claimed by Araith Bonsong, a kandura, the Egodagederakandura, Kolongahakotuwehena claimed by Kuruppu Mudiyansele Pabilis Appu, Kolongahakotuwehena claimed by Attanayake Mudiyansele Appuhamy, Himbiliyagahakotuwehena claimed by ditto, Himbiliyagahakotuwehena claimed by Attanayake Mudiyansele Hudu Appu, Galihena and Wewebeddehena claimed by Weeratunga Mudiyansele Kiriwanthe, Galihena claimed by ditto, Galihena claimed by Vedage Rannaide and another, Batalakotuwehena, &c., claimed by Muthusamy, a kandura ; on the south by Badulla town ; on the west by the boundary of the Bogoda korale (the village limit of Udakohowila), the boundary of the Soranotota korale (the village limit of Kohowila Kitulwattagama).



Surveyor-General's Office,
Colombo, April 1, 1915.

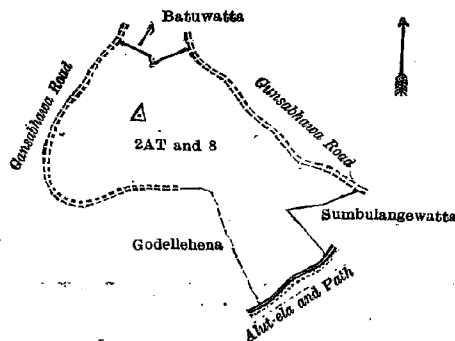
Scale of 8 Chains to an Inch.

G. K. THORNHILL
for Surveyor-General.

II.—Preliminary plan 90.

Lot.	Name of Land.	Extent, A. R. P.
2AT ..	Godellehena ..	1 1 19
8 ..	Godellepatana ..	6 3 6
		8 0 25

and bounded as follows : on the north by Baduwatta claimed by K. Noordeen ; on the east by a Gansabhawa road ; Sumbulawatta claimed by Don Pabilis Appuhamy, a path, Aluth-ela ; on the south by Godellehena claimed by W. Jayasinghe on the west by a Gansabhawa road.



Surveyor-General's Office,
Colombo, April 1, 1915.

Scale of 8 Chains to an Inch.

G. K. THORNHILL,
for Surveyor-General.

Uva S. O. 9—1915.