

Ceylon Government Gazette

Published by Authority.

No. 6,745 — FRIDAY, OCTOBER 8, 1915.

PART I.—General: Minutes, Proclamations, Appointments, and General Government Notifications.
 PART II.—Legal and Judicial.
 PART III.—Provincial Administration.
 PART IV.—Land Settlement.
 PART V.—Mercantile, Marine, Municipal, Local, &c.

Separate paging is given to each Part in order that it may be filed separately.

Part IV.—Land Settlement.

	PAGE	PAGE
Final Orders	1323	Preliminary Notices 1350

FINAL ORDERS.

Hambantota S. O. No. 1,244.

Order under Section 2 of "The Waste Lands Ordinances of 1897, 1899, 1900, and 1903,"
 declaring Lands to be Crown Property.

In the matter of the lands commonly called or known as Masmorugahakoratuwa, Marawewatta, &c., situate in the village of Keppitiyawa, in the West Giruwa pattu of the Hambantota District, in the Southern Province, and of "The Waste Lands Ordinances of 1897, 1899, 1900, and 1903."

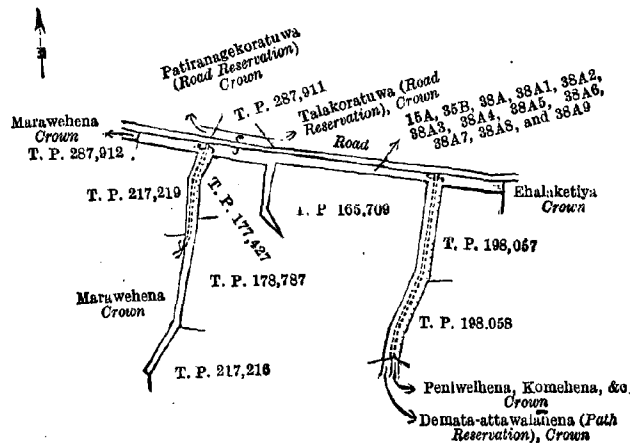
THE notice required by section 1 of "The Waste Lands Ordinances of 1897, 1899, 1900, and 1903," having been duly published in manner prescribed by that section in respect of the above-named lands (*vide* Notice No. 5,498), and no claim having been made to the said lands or to any interest therein within the period of three months from the date specified in the said notice, I, Howard Orme Fox, Special Officer appointed under section 28 of the said Ordinances, do hereby on July 20, 1915, order and declare that the said lands, as more fully described herein below, situate in the village of Keppitiyawa, in the West Giruwa pattu of the Hambantota District, in the Southern Province, and shown as lots 15A, 35B, 38A, 38A1, 38A2, 38A3, 38A4, 38A5, 38A6, 38A7, 38A8, 38A9 in preliminary plan 234 and in the annexed diagram, and containing in extent 1 acre 3 roods and 6 perches, are the property of the Crown.

Description of the Lands referred to.

The following lots situated in the village of Keppitiyawa, in the West Giruwa pattu of the Hambantota District, in the Southern Province, as described in the annexed diagram:—

Preliminary plan 234.									
Lot.	Name of Land.	Extent, A.	R.	P.	Lot.	Name of Land.	Extent, A.	R.	P.
15A	Masmorugahakoratuwa	..	0	0 13	38A5	Dambehena	..	0	0 10
35B	Marawewatta	..	0	0 36	38A6	Kolongahawatta	..	0	0 15
38A	Poljulehenewatta	..	0	1 30	38A7	Dematamadittehena	..	0	0 5
38A1	Poljulehena	..	0	0 34	38A8	Rukattanagahawatta	..	0	0 17
38A2	Kajugahawatta	..	0	0 23	38A9	Marawehena	..	0	0 31
38A3	Do.	..	0	0 16					
38A4	Poljulehena	..	0	0 16					
							1	3	6
									D 1

and bounded as follows: on the north by a road, Patirangekoratuwa (road reservation) belonging to the Crown, T. P. 287,911, Talakoratuwa (road reservation) belonging to the Crown, a road; on the east by Ehalaketiya belonging to the Crown, T. Ps. 198,057 and 198,058; on the south by Peniwehena, Komehena, &c., belonging to the Crown, Demata-attawalahena (road reservation) belonging to the Crown, T. Ps. 165,709, 177,427, 178,787, 217,216; on the west by Marawehena belonging to the Crown, T. Ps. 217,219 and 287,912, Marawehena belonging to the Crown.



Surveyor-General's Office,
Colombo, August 7, 1914.

Scale of 8 Chains to an Inch.

G. K. THORNHILL,
for Acting Surveyor-General.

July 20, 1915.

H. O. FOX,
Special Officer.

Kurunegala S. O. No. 1,173.

Order under Section 4, Sub-section (1), of "The Waste Lands Ordinances of 1897, 1899, 1900, and 1903."

In the matter of the land commonly called or known as Minipitiyahenyaya, situate in the village of Tittawalgala, in the Tittaweligandahaye korale of the Hiriyala hatpattu of the Kurunegala District, in the North-Western Province, and of "The Waste Lands Ordinances of 1897, 1899, 1900, and 1903."

WHEREAS in pursuance of section 1 of the said Ordinances it was duly declared and notified on November 29, 1912, that if no claim to the land commonly called or known as Minipitiyahenyaya, situate in the village of Tittawalgala, in the Tittaweligandahaye korale of the Hiriyala hatpattu of the Kurunegala District, in the North-Western Province, containing in extent 30 acres, and shown as lot A 900 in preliminary plan 1,943, and in the annexed diagram, was made to John Murray Davies, Special Officer appointed under section 28 of the said Ordinances, within the period of three months from the date specified in the said notice, such land would be declared the property of the Crown, and dealt with on account of the Crown (*vide* Notice No. 4,645):

And whereas Kunchi Lebbalage Ismail Lebbe, Vel-Vidane, made claim thereto, and John Murray Davies, Special Officer appointed under section 28 of the said Ordinances, made due inquiry into such claim, and whereas the said claimant and the said John Murray Davies, Special Officer, with the consent of His Excellency the Governor, came to an agreement in writing dated April 17, 1913, concerning the said land, under section 4, sub-section (1), of the said Ordinances, whereby it was agreed that the said claimant should be declared the purchaser of the said land upon payment on or before August 17, 1913, to the Government Agent at Kurunegala, or to the Settlement Officer, of a sum of Rupees Five hundred and ten only (Rs. 510), as the purchase amount of the said land, and whereas the said amount has been duly paid by the said claimant, he is hereby, in pursuance of the agreement aforementioned, declared to be the purchaser of the said land, as more fully described herein below.

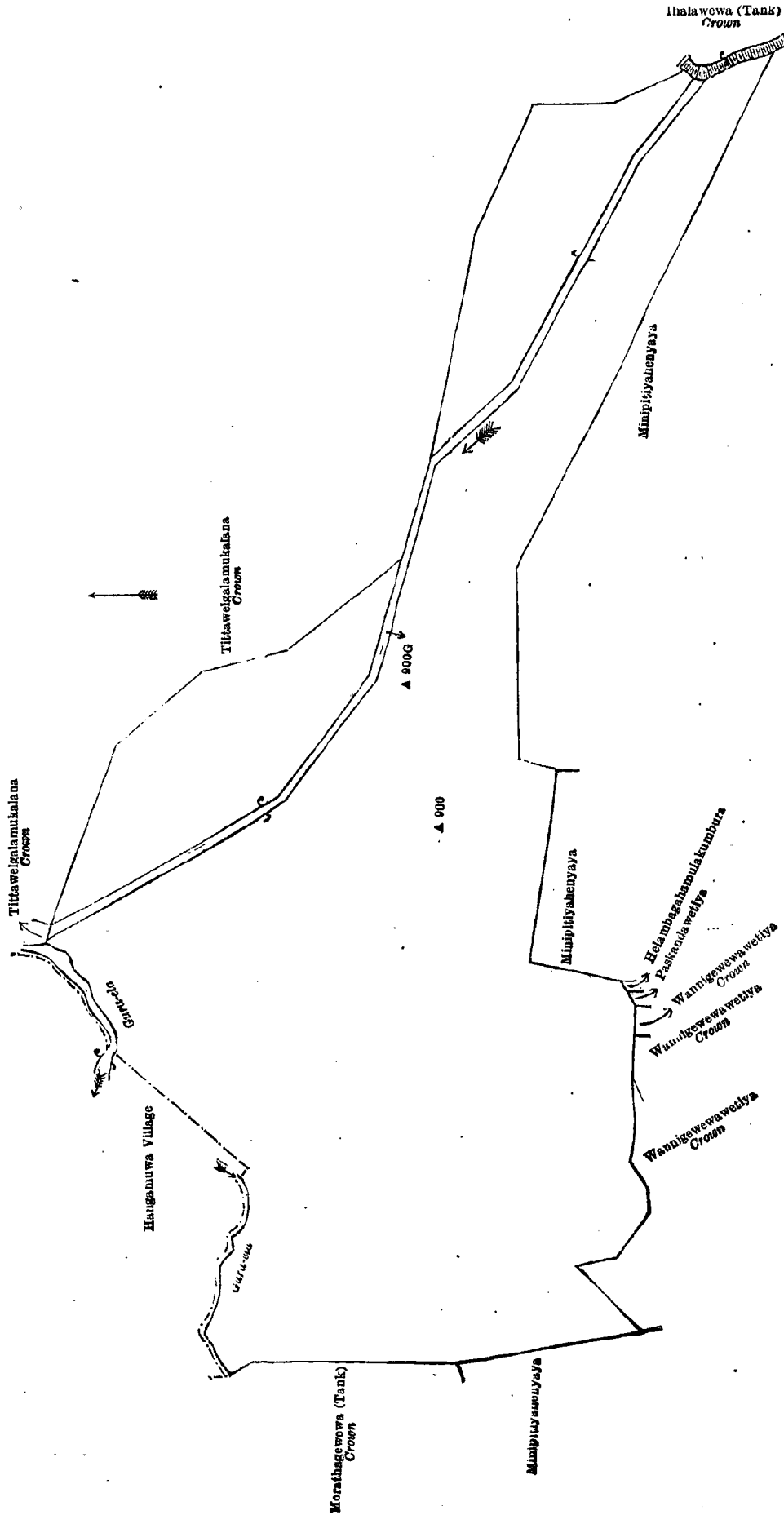
Description of the Land referred to.

The land commonly called or known as Minipitiyahenyaya, situated in the village of Tittawalgala, in the Tittaweligandahaye korale of the Hiriyala hatpattu of the Kurunegala District, in the North-Western Province, and containing in extent 30 acres and shown as lot A 900 in preliminary plan 1,943, and in the annexed diagram, and bounded as follows: on the north by the village limit of Hangamuwa (Guru-ela), Tittaweligalamukalana to be declared the property of the Crown under the Waste Lands Ordinances; on the east by Thalawewa tank to be declared the property of the Crown under the Waste Lands Ordinances (bund); on the south by Minipitiyahenyaya (private), Minipitiyahenyaya sold to Pulalage Dinga under the Waste Lands Ordinances, Helambagahamulakumbura claimed by Kungie Udayar, Paskandawetiya claimed by Ismail Lebbe and another, Wannigewawetiya to be declared the property of the Crown under the Waste Lands Ordinances; on the west by Minipitiyahenyaya sold to Ahamadu Lebbalage Pakir Pichche under the Waste Lands Ordinances, Morathagewewa (tank) to be declared the property of the Crown under the Waste Lands Ordinances.

NOTE.—The following lot lying within the above boundaries is excluded from this order, and its extent of 2 roods and 9 perches is not included in the acreage of 30 acres given above:—

Preliminary plan 1,943.

Lot.	Name of Land.	Extent, A. R. P.
A 900G	Minipitiyahenyaya (irrigation channel)	0 2 9



Surveyor-General's Office,
Colombo, March 17, 1915.

Scale of 4 Chains to an Inch.

May 7, 1915.

N. A. HAMPTON,
Special Officer.

G. K. THORNHILL,
for Surveyor-General.

Kurunegala S. O. No. 1,174.

Order under Section 4, Sub-section (1), of "The Waste Lands Ordinances of 1897, 1899, 1900, and 1903."

In the matter of the land commonly called or known as Galagawahenyaya (exclusive of the ela passing through the land), situate in the village of Nagolla, in the Mahagalboda Egoda korale of the Hiriyala hatpattu of the Kurunegala District, in the North-Western Province, and of "The Waste Lands Ordinances of 1897, 1899, 1900, and 1903."

WHEREAS in pursuance of section 1 of the said Ordinances it was duly declared and notified on February 7, 1913, that if no claim to the land commonly called or known as Galagawahenyaya (exclusive of the ela passing through the land), situate in the village of Nagolla, in the Mahagalboda Egoda korale of the Hiriyala hatpattu of the Kurunegala District, in the North-Western Province, containing in extent 24 acres 5 perches and shown as lot Q 969K in preliminary plan 1,973, and in the annexed diagram, was made to John Murray Davies, Special Officer appointed under section 28 of the said Ordinances, within the period of three months from the date specified in the said notice, such land would be declared the property of the Crown, and dealt with on account of the Crown (*vide* Notice No. 4,736) :

And whereas Jayawardena Mudiyansele Tikiri Naide made claim thereto, and John Murray Davies, Special Officer appointed under section 28 of the said Ordinances, made due inquiry into such claim, and whereas the said claimant and the aforesaid John Murray Davies, Special Officer with the consent of His Excellency the Governor, came to an agreement in writing dated June 20, 1913, concerning the said land, under section 4, sub-section (1), of the said Ordinances, whereby it was agreed that (a) Jayawardena Mudiyansele Malhamy, (b) ditto Nanhamy, (c) ditto Menika Naide should be declared the purchasers of the said land upon payment, on or before October 20, 1913, to the Government Agent at Kurunegala or to the Settlement Officer, of a sum of Rupees Three Hundred and Eighty-four only (Rs. 384), as the purchase amount of the said land, and whereas the said amount has been duly paid, the said (a) Jayawardena Mudiyansele Malhamy, (b) ditto Nanhamy, (c) ditto Menika Naide are hereby, in pursuance of the agreement afore-mentioned, declared to be the purchasers of the said land, as more fully described herein below.

Description of the Land referred to.

The land commonly called or known as Galagawahenyaya (exclusive of the ela passing through the land), situated in the village of Nagolla, in the Mahagalboda Egoda korale of the Hiriyala hatpattu of the Kurunegala District, in the North-Western Province, containing in extent 24 acres and 5 perches and shown as lot Q 969K in preliminary plan 1,973 and in the annexed diagram, and bounded as follows : on the north by Katukenda-ela (the village limit of Wegolla) ; on the east by the village limit of Pihimbiya (Katukenda-ela), the village limit of Pihimbiya, Galagawahenyaya sold to Jayawardena Mudiyansele Appu Naide under the Waste Lands Ordinances ; on the south by Makulghakumbura claimed by Tikiri Appu Veda Naide and others, Galagawahenyaya sold to Jayawardena Mudiyansele Tikiri Appu Veda Naide and others under the Waste Lands Ordinances, Migahakumbura claimed by Tikiri Appu Veda Naide and others, Galagawahenyaya sold to Jayawardena Mudiyansele Tikiri Appu Veda Naide and others under the Waste Lands Ordinances ; on the west by Kongahamulawatta to be declared the property of the Crown under the Waste Lands Ordinances, T. Ps. 298,551, 298,552, Bulugahamulawatta claimed by Punchappu Naidelage Tikiri Naide and others, T. P. 298,552, the village limit of Dewedda.

[For Diagram see page 1327.]

Kurunegala S. O. No. 1,175.

Order under Section 4, Sub-section (1), of "The Waste Lands Ordinances of 1897, 1899, 1900, and 1903," declaring Lands to be Crown Property.

In the matter of the lands commonly called or known as Gansabhawa road, Kongahamulawatta, Gala (rock), &c., situate in the village of Nagolla, in the Mahagalboda Egoda korale of the Hiriyala hatpattu of the Kurunegala District, in the North-Western Province, and of "The Waste Lands Ordinances of 1897, 1899, 1900, and 1903."

WHEREAS in pursuance of section 1 of the said Ordinances it was duly notified on February 7, 1913, that if no claim to the lands commonly called or known as Gansabhawa road, Kongahamulawatta, Gala (rock), &c., situate in the village of Nagolla, in the Mahagalboda Egoda korale of the Hiriyala hatpattu of the Kurunegala District, in the North-Western Province, containing in extent 4 acres 2 roods and 29 perches, and shown as lots Q 969A, Q 969D, Q 969F, Q 969I, Q 969M, Q 969N in preliminary plan 1,973, and in the annexed diagrams, was made to John Murray Davies, Special Officer appointed under section 28 of the said Ordinances, within the period of three months from the date specified in such notice, such lands would be declared the property of the Crown, and dealt with on account of the Crown (*vide* Notice No. 4,736) :

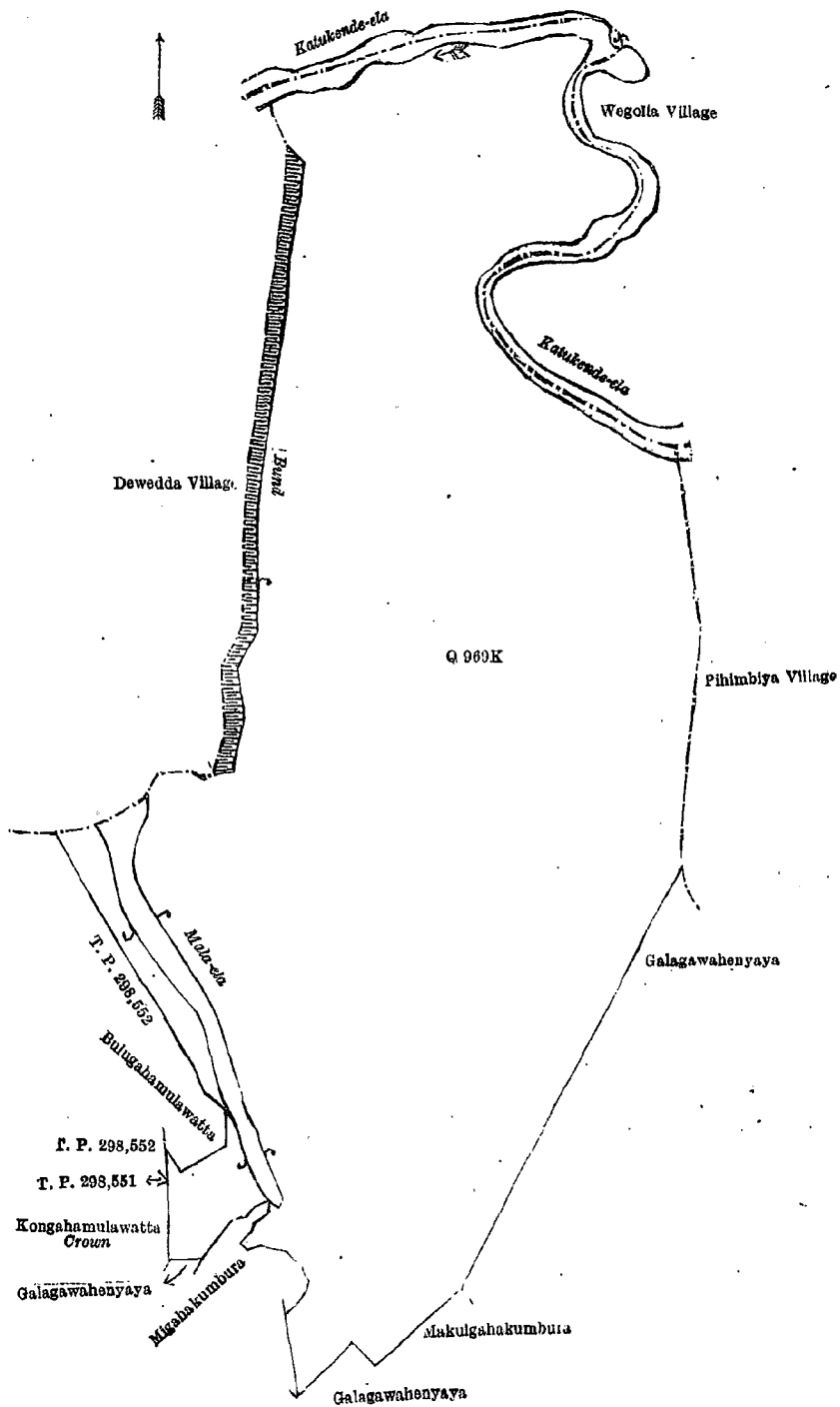
And whereas (1) Jayawardena Mudiyansele Tikiri Appu Veda Naide, (2) ditto Sirimalhamy, (3) ditto Mudalihanay, (4) ditto Appusingho, (5) Abeysingha Mudiyansele Punchi Banda, (6) Jayawardena Mudiyansele Appu Naide, (7) ditto Tikiri Naide made claim thereto, and whereas the said 1st to 4th claimants by an agreement dated June 20, 1913, in consideration of being declared, along with Lansakara Mudiyansele Nanhamy, the purchasers of 60 acres more or less of lot Q 969, now shown as lots Q 969, Q 969E, Q 969J, Q 969L, Q 969O on the same block survey preliminary plan, for a sum of Rs. 960 ; the said 5th claimant by an agreement dated June 20, 1913, in consideration of being declared the purchaser of 12 acres more or less of lot Q 969, now shown as lot Q 969Q on the same block survey preliminary plan, for a sum of Rs. 192 ; the said 6th claimant by an agreement dated June 20, 1913, in consideration of being declared the purchaser of 24 acres more or less of lot Q 969, now shown as lot Q 969G, Q 969H, Q 969P on the same block survey preliminary plan, for a sum of Rs. 384 ; and the said 7th claimant by an agreement dated June 20, 1913, in consideration of Jayawardena Mudiyansele Malhamy, ditto Nanhamy, and ditto Menika Naide being declared the purchasers of 24 acres more or less of lot Q 969, now shown as lot Q 969K on the same block survey preliminary plan for a sum of Rs. 384, withdrew their claims to the above-mentioned lots Q 969A, Q 969D, Q 969F, Q 969I, Q 969M, Q 969N, I, Norman Albert Hampton, Special Officer appointed under section 28 of the said Ordinances, under and by virtue of the powers vested in me in that behalf by section 4 of the said Ordinances, do hereby on May 27, 1915, order and declare under section 4 sub-section (1), of the said Ordinances, that the said lands, as more fully described herein below, are the property of the Crown.

Description of the Lands referred to.

The following lots situated in the village of Nagolla, in the Mahagalboda Egoda korale of the Hiriyala hatpattu of the Kurunegala District, in the North-Western Province, as described in the annexed diagrams :—

I.—Preliminary plan 1,973.

Lot.	Name of Land.	Extent, A. R. P.
Q 969A	Gansabhawa road	0 0 11



Surveyor-General's Office,
Colombo, February 22, 1915.

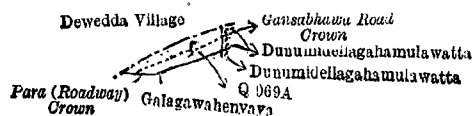
Scale of 4 Chains to an Inch.

G. K. THORNHILL,
for Surveyor-General.

May 27, 1915.

N. A. HAMPTON,
Special Officer.

and bounded as follows : on the north by the village limit of Dewedda ; on the east by Dunumidellagahamulawatta claimed by Jayawardene Mudiyansele Appu Naide ; on the south by Dunumidellagahamulawatta sold by the Crown, Galagawahenyaya sold to Jayawardene Mudiyansele Appu Naide under the Waste Lands Ordinances, para (roadway) to be declared the property of the Crown under the Waste Lands Ordinances ; on the west by the village limit of Dewedda.



Surveyor-General's Office,
Colombo, February 22, 1915.

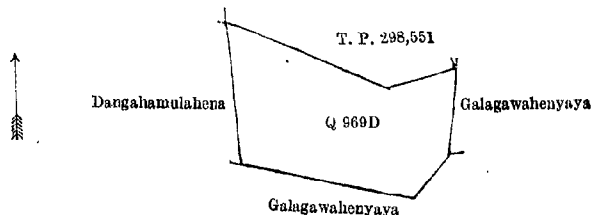
Scale of 4 Chains to an Inch.

G. K. THORNHILL,
for Surveyor-General.

II.—Preliminary plan 1,973.

Lot.	Name of Land.	Extent, A. R. P.
Q 969D	Kongahamulawatta	1 1 9

and bounded as follows : on the north by T. P. 298,551 ; on the east by Galagawahenyaya sold to Jayawardene Mudiyanse-
lage Malhamy and others under the Waste Lands Ordinances, Galagawahenyaya sold to Jayawardana Mudiyanse-
lage Tikiri Appu Veda Naide and others under the Waste Lands Ordinances ; on the south by Galagawahenyaya sold to
Jayawardene Mudiyanse-
lage Tikiri Appu Veda Naide and others under the Waste Lands Ordinances ; on the west by
Dangahamulahena sold by the Crown.



Surveyor-General's Office,
Colombo, February 22, 1915.

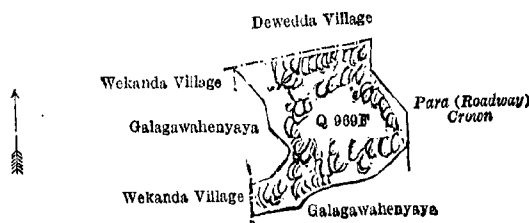
Scale of 4 Chains to an Inch.

G. K. THORNHILL,
for Surveyor-General.

III.—Preliminary plan 1,973.

Lot.	Name of Land.	Extent, A. R. P.
Q 969F	Gala (rock)	0 3 30

and bounded as follows : on the north by the village limit of Dewedda ; on the east by para (roadway) to be declared the
property of the Crown under the Waste Lands Ordinances ; on the south by Galagawahenyaya sold to Jayawardene
Mudiyanse-
lage Tikiri Appu Veda Naide and others under the Waste Lands Ordinances ; on the west by the village limit
of Wekanda, Galagawahenyaya sold to Jayawardene Mudiyanse-
lage Tikiri Appu Veda Naide and others under the Waste
Lands Ordinances, the village limit of Wekanda.



Surveyor-General's Office,
Colombo, February 22, 1915.

Scale of 4 Chains to an Inch.

G. K. THORNHILL,
for Surveyor-General.

IV.—Preliminary plan 1,973.

Lot.	Name of Land.	Extent, A. R. P.
Q 969I	Para (roadway)	1 1 28

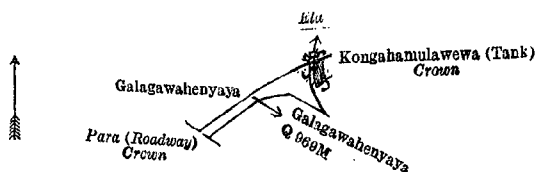
and bounded as follows : on the north by the village limit of Dewedda ; on the east by Gansabhawa road to be declared
the property of the Crown under the Waste Lands Ordinances, Galagawahenyaya sold to Jayawardana Mudiyanse-
lage Appu Naide under the Waste Lands Ordinances, Galagawahenyaya sold to Jayawardana Mudiyanse-
lage Tikiri Appu
Veda Naide and others under the Waste Lands Ordinances, Galagawawewa (tank) to be declared the property of the
Crown under the Waste Lands Ordinances, Galagawahenyaya sold to Jayawardene Mudiyanse-
lage Tikiri Appu Veda
Naide and others under the Waste Lands Ordinances, Kongahamulawewa (tank, bund, and path) to be declared the
property of the Crown under the Waste Lands Ordinances, Galagawahenyaya sold to Jayawardene Mudiyanse-
lage Tikiri
Appu Veda Naide and others under the Waste Lands Ordinances, Galagawahenyaya sold to Abeyasinghe Mudiyanse-
lage
Punchi Banda under the Waste Lands Ordinances ; on the south by the village limit of Makulwewa ; on the west by
Galagawahenyaya sold to Jayawardana Mudiyanse-
lage Tikiri Appu Veda Naide and others under the Waste Lands
Ordinances, gala (rock) to be declared the property of the Crown under the Waste Lands Ordinances.

[For Diagram see page 1329.]

V.—Preliminary plan 1,973.

Lot.	Name of Land.	Extent, A. R. P.
Q 969M	Kongahamulawewa (tank, bund, and path)	0 0 18

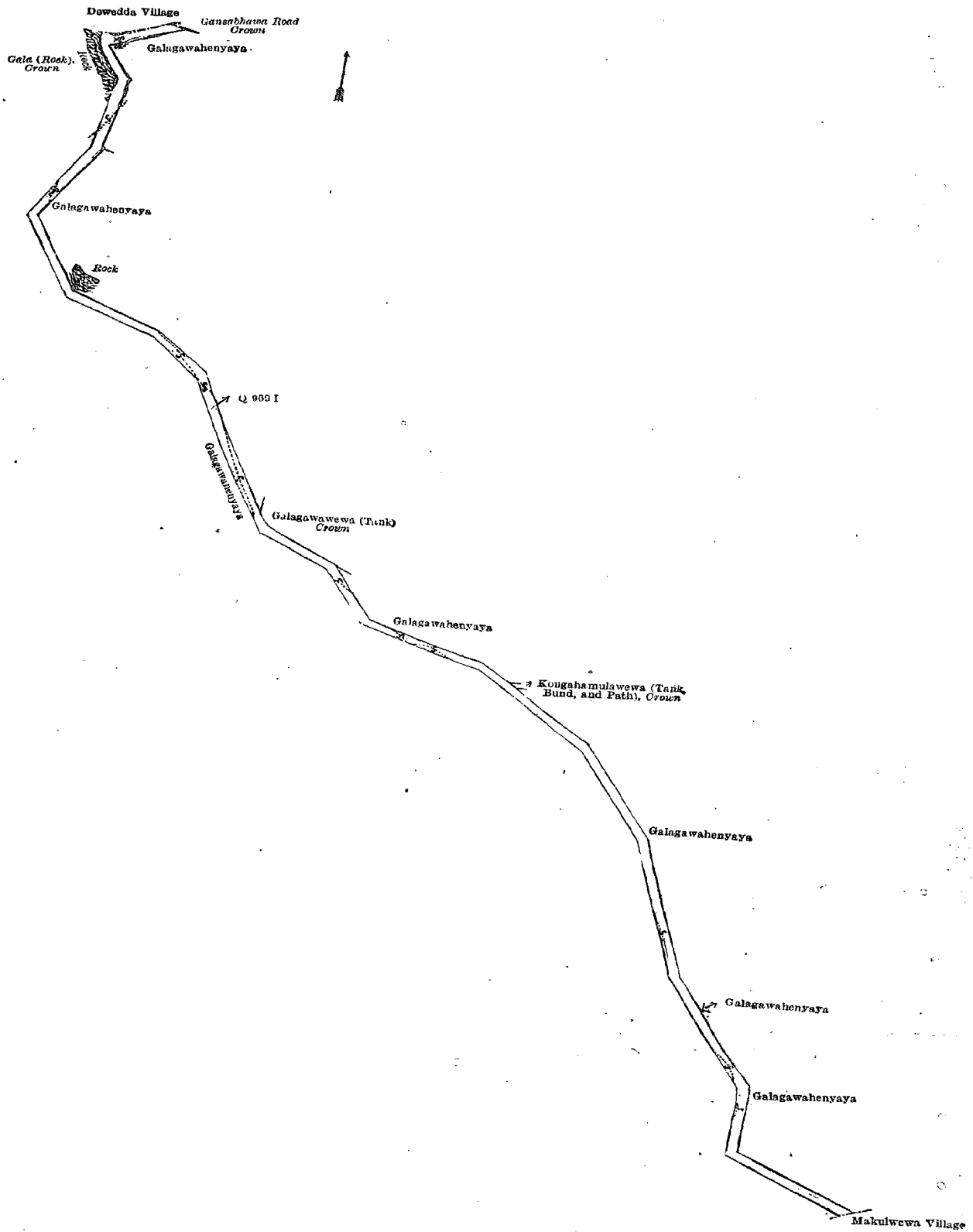
and bounded as follows : on the north by Galagawahenyaya sold to Jayawardene Mudiyanse-
lage Tikiri Appu Veda Naide
and others under the Waste Lands Ordinances ; on the east by ela, Kongahamulawewa (tank) to be declared the property
of the Crown under the Waste Lands Ordinances ; on the south by Galagawahenyaya sold to Jayawardana Mudiyanse-
lage
Tikiri Appu Veda Naide and others under the Waste Lands Ordinances ; on the west by para (roadway) to be declared the
property of the Crown under the Waste Lands Ordinances.



Surveyor-General's Office,
Colombo, February 22, 1915.

Scale of 4 Chains to an Inch.

G. K. THORNHILL,
for Surveyor-General.



Surveyor-General's Office,
Colombo, February 22, 1915.

Scale of 4 Chains to an Inch.

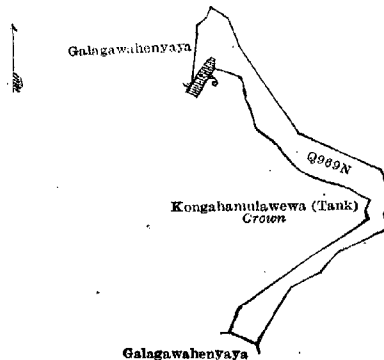
VI.—Preliminary plan 1,973.

G. K. THORNHILL,
for Surveyor-General.

Lot.	Name of Land.	Extent, A. R. P.
Q 969N	Kongahamulawewa (tank, bund, and path)	0 3 13

and bounded as follows: on the north and east by Galagawahenyaya sold to Jayawardene Mudiyansele Appu Naide under the Waste Lands Ordinances; on the south by Galagawahenyaya sold to Jayawardene Mudiyansele Appu Naide under the Waste Lands Ordinances, Galagawahenyaya sold to Jayawardene Mudiyansele Tikiri Appu Veda Naide and

others under the Waste Lands Ordinances, Kongahamulawewa (tank) to be declared the property of the Crown under the Waste Lands Ordinances, Galagawahenyaya sold to Jayawardena Mudiyansele Appu Naide under the Waste Lands Ordinances.



Surveyor-General's Office,
Colombo, February 22, 1915.

Scale of 4 Chains to an Inch.

G. K. THORNHILL,
for Surveyor-General.

May 27, 1915. N. A. HAMPTON,
Special Officer.

Kurunegala S. O. No. 1,176.

Order under Section 2 of "The Waste Lands Ordinances of 1897, 1899, 1900, and 1903," declaring Lands to be Crown Property.

In the matter of the lands commonly called or known as Habbilikandemukulana, Pita-ela, &c., situate in the village of Hapugahagedera, in the Udukaha Korale South of the Dambadeni hatpattu of the Kurunegala District, in the North-Western Province, and of "The Waste Lands Ordinances of 1897, 1899, 1900, and 1903."

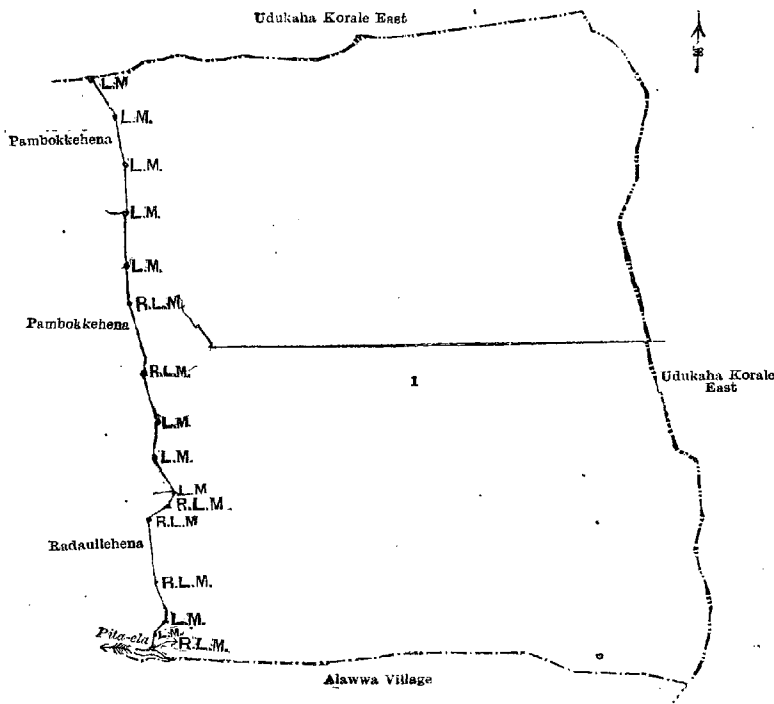
THE notice required by section 1 of "The Waste Lands Ordinances of 1897, 1899, 1900, and 1903," having been duly published in manner prescribed by that section in respect of the above-named lands (*vide* Notice No. 5,549), and no claim having been made to the said lands or to any interest therein within the period of three months from the date specified in the said notice, I, Howard Orme Fox, Special Officer appointed under section 28 of the said Ordinances, under and by virtue of the powers vested in me in that behalf by section 2 of the said Ordinances, do hereby on August 5, 1915, order and declare that the said lands, as more fully described herein below, situate in the village of Hapugahagedera, in the Udukaha Korale South of the Dambadeni hatpattu of the Kurunegala District, in the North-Western Province, and shown as lots 1, 3 $\frac{1}{2}$, 9 $\frac{1}{2}$, 16 $\frac{1}{2}$, 29 $\frac{1}{2}$, 30 $\frac{1}{2}$, 33 $\frac{1}{2}$ in preliminary plan 462 and in the annexed diagrams, and containing in extent 86 acres 2 roods 21.25 perches, are the property of the Crown.

Description of the Lands referred to.

The following lots situated in the village of Hapugahagedera, in the Udukaha Korale South of the Dambadeni hatpattu of the Kurunegala District, in the North-Western Province, as described in the annexed diagrams:—

Lot.	Name of Land.	Extent, A. R. P.
I	Habbilikandemukulana	85 3 13

and bounded as follows: on the north and east by the boundary of Udukaha Korale East; on the south by the village limit of Alawwa, the Pita-ela; on the west by Radaullehena claimed by Ranawaka Mudiyansele Kiri Menika, Pambokkehena claimed by Ranamuka Mudiyansele Kiri Menika and another, Pambokkehena claimed by Mapa Mudiyansele Punchi Banda.



Surveyor-General's Office,
Colombo, February 8, 1915.

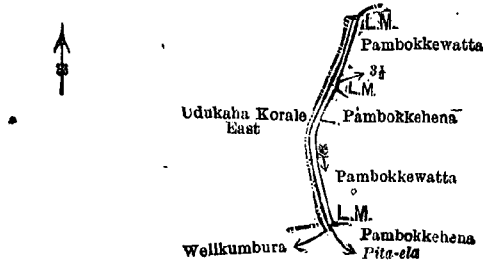
Scale of 8 Chains to an Inch.

G. K. THORNHILL,
for Surveyor-General.

II.—Preliminary plan 462.

Lot.	Name of Land.	Extent, A. R. P.
3½	Pita-ela	0 0 6

and bounded as follows : on the north by the boundary of Udukaha Korale East ; on the east by Pambokkewatta claimed by Mapa Mudiyanseage Punchi Banda, Police Officer, Pambokkehena claimed by Warapitiya Badahelago Appu Naide, Pambokkewatta claimed by ditto and others, Pambokkehena claimed by ditto ; on the south by the Pita-ela ; on the west by Welikumbura claimed by W. P. Appu Naide, the boundary of Udukaha Korale East.



Surveyor-General's Office,
Colombo, February 8, 1915.

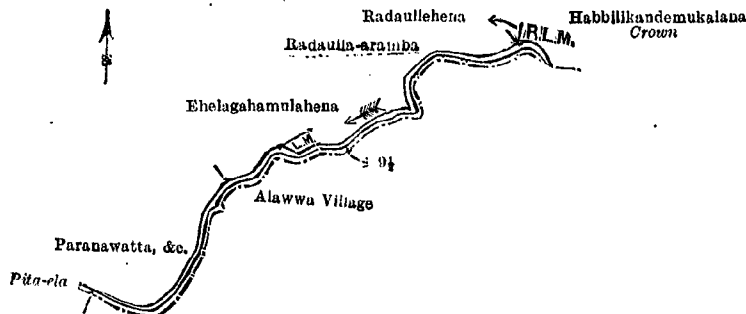
Scale of 4 Chains to an Inch.

G. K. THORNHILL,
for Surveyor-General.

III.—Preliminary plan 462.

Lot.	Name of Land.	Extent, A. R. P.
9½	Pita-ela	0 0 15

and bounded as follows : on the north by Ehelaghamulahena claimed by Athauda Achchilage Punchappuhamy and others, Radaullearambe claimed by Athauda Achchilage Punchiappuhamy and others, Radaullehena claimed by Ranawaka Mudiyanseage Kiri Menika ; on the east by Habbilikandemukulana belonging to the Crown ; on the south by the village limit of Alawwa ; on the west by the Pita-ela, Paranawatta, &c., claimed by Mapa Mudiyanseage Dingiri Menika and others.



Surveyor-General's Office,
Colombo, February 8, 1915.

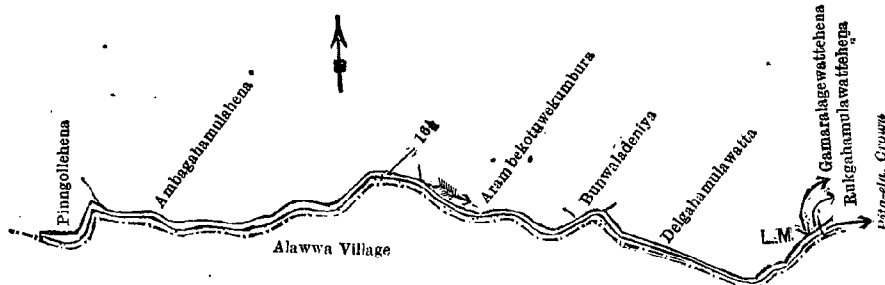
Scale of 4 Chains to an Inch.

G. K. THORNHILL,
for Surveyor-General.

IV.—Preliminary plan 462.

Lot.	Name of Land.	Extent, A. R. P.
16½	Pita-ela	0 0 15

and bounded as follows : on the north by Ambaghamulahena claimed by Athauda Achchilage Kiri Mudiyanse and Kiri Menika, Arambekotuwekumbura claimed by Jothihamy and Menikrala, Bunwaladeniya claimed by Jothihamy and others, Delgahamulawatta claimed by R. Ran Menika, Gamaralagewattahena claimed by Kiri Menika and others, Rukgahamulawattahena claimed by Mapa Mudiyanseage Thomas Singho ; on the east by the Pita-ela belonging to the Crown ; on the south by the village limit of Alawwa ; on the west by Pinngollehena claimed by Ekanayaka Achchilage Jothihamy and others.



Surveyor-General's Office,
Colombo, February 8, 1915.

Scale of 4 Chains to an Inch.

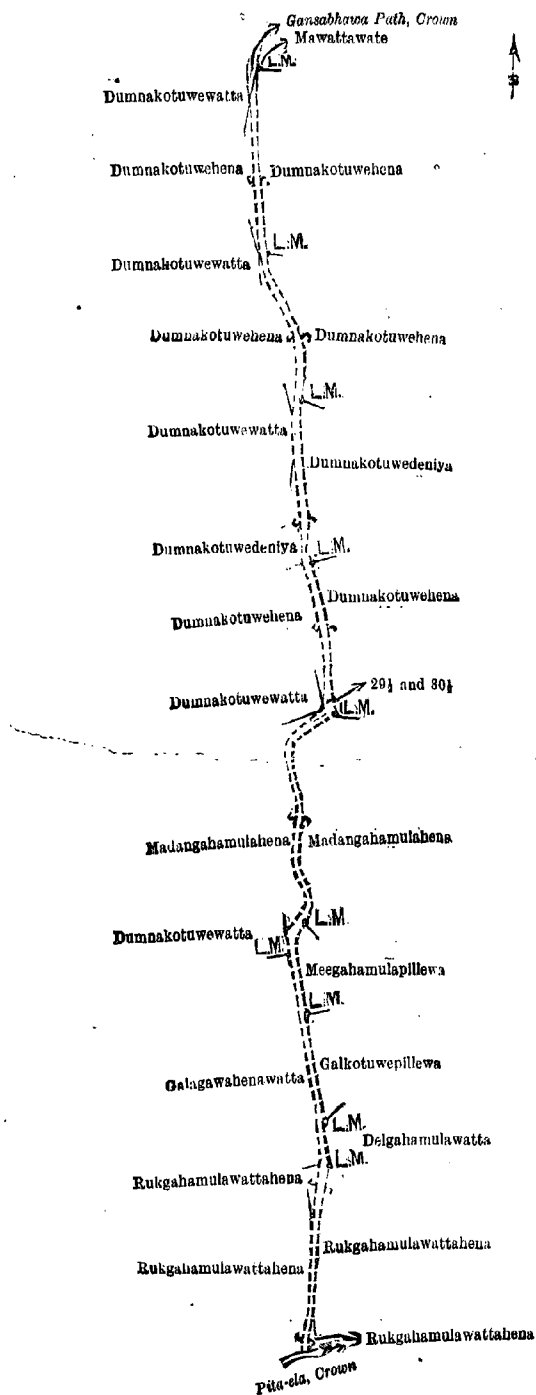
G. K. THORNHILL,
for Surveyor-General.

V.—Preliminary plan 462.

Lot.	Name of Land.	Extent, A. R. P.
29½	Gansabhawa path	0 0 3.25
30½	Do.	0 1 35

0 1 38.25
D 4

and bounded as follows: on the north by a Gansabhawa path belonging to the Crown; on the east by Mawattawate claimed by H. Appuhamy Vidane, Dumnakotuwehena claimed by Mapa Mudiyanse Thomas Singho, Dumnakotuwehena claimed by Alahakon Herath Mudiyanse Kiri Mudiyanse, Dumnakotuwedeniya claimed by Mapa Mudiyanse Thomas Singho and another, Dumnakotuwehena claimed by M. Appuhamy and another, Madangamulahena claimed by Athauda Achchilage Punchappuhamy and others, Meegamulapillewa claimed by Athauda Achchilage Mudiyanse, Galkotuwepillewa claimed by Godayalaye Kiriya, Delgahamulawatta claimed by Athauda Achchilage Menikrala, Rukgahamulawattahena claimed by Mapa Mudiyanse Thomas Singho, Rukgahamulawattahena claimed by Mapa Mudiyanse Appuhamy; on the south by the Pita-ela belonging to the Crown; on the west by Rukgahamulawattahena claimed by Mapa Mudiyanse Appuhamy, Rukgahamulawattahena claimed by Mapa Mudiyanse Thomas Singho, Galagawahenawatta claimed by Kiri Mudiyanse Arachchi Mudiyanse and others, Dumnakotuwewatta claimed by Mapa Mudiyanse Thomas Singho, Madangamulahena claimed by Athauda Achchilage Puchiappuhamy and others, Dumnakotuwewatta claimed by Mapa Mudiyanse Thomas Singho, Dumnakotuwehena claimed by Alahakon Herath Mudiyanse Kiri Mudiyanse, Dumnakotuwewatta claimed by Mapa Mudiyanse Thomas Singho, Dumnakotuwehena claimed by ditto, Dumnakotuwewatta claimed by Mapa Mudiyanse Appuhamy.



Surveyor-General's Office,
Colombo, February 8, 1915.

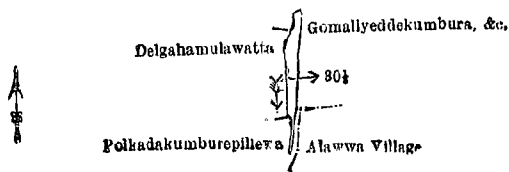
Scale of 4 Chains to an Inch.

G. K. THORNHILL,
for Surveyor-General.

VI.—Preliminary plan 462.

Lot.	Name of Land.	Extent, A. R. P.
30½	Pita-ela	6 0 9

and bounded as follows : on the north by Gomaliyaddekumbura, &c., claimed by A. H. Appuhamy and others ; on the east by Gomaliyaddekumbura, &c., claimed by A. H. Appuhamy and others, the village limit of Alawwa ; on the south by Palkadakumburepillewa claimed by Menikpedige Rita and others ; on the west by Delgahamulawatta claimed by Athauda Achchilage Menikrala, Gomeliyaddekumbura, &c., claimed by A. H. Appuhamy and others.



Surveyor-General's Office,
Colombo, February 8, 1915.

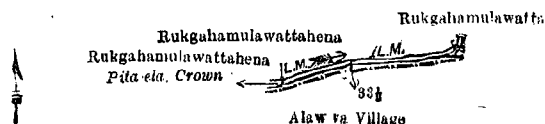
Scale of 4 Chains to an Inch.

G. K. THORNHILL,
for Surveyor-General.

VII.—Preliminary plan 462.

Lot.	Name of Land.	Extent, A. R. P.
33½	Pita-ela	0 0 5

and bounded as follows : on the north by Rukgahamulawattahena claimed by M. Appuhamy, Rukgahamulawattahena claimed by Mapa Mudiyanseage Thomas Singho, Rukgahamulawatta claimed by M. Menika and others ; on the east and south by the village limit of Alawwa ; on the west by the Pita-ela belonging to the Crown.



Surveyor-General's Office,
Colombo, February 8, 1915.

Scale of 4 Chains to an Inch.

G. K. THORNHILL,
for Surveyor-General.

August 5, 1915. H. O. FOX,
Special Officer.

Kurunegala S. O. No. 1,177.

Order under Section 2 of "The Waste Lands Ordinances of 1897, 1899, 1900, and 1903,"
declaring Lands to be Crown Property.

In the matter of the lands commonly called or known as Ambagahamulamukalana, Mellakanda, Minipittaniya, &c., situate in the village of Bowala, in the Udukaha Korale South of the Dambadeni hatpattu of the Kurunegala District, in the North-Western Province, and of "The Waste Lands Ordinances of 1897, 1899, 1900, and 1903."

THE notice required by section 1 of "The Waste Lands Ordinances of 1897, 1899, 1900, and 1903," having been duly published in manner prescribed by that section in respect of the above-named lands (*vide* Notice No. 5,560), and no claim having been made to the said lands or to any interest therein within the period of three months from the date specified in the said notice, I, Howard Orme Fox, Special Officer appointed under section 28 of the said Ordinances, under and by virtue of the powers vested in me in that behalf by section 2 of the said Ordinances, do hereby on August 5, 1915, order and declare that the said lands, as more fully described herein below, situate in the village of Bowala, in the Udukaha Korale South of the Dambadeni hatpattu of the Kurunegala District, in the North-Western Province, and shown as lots 1, 15, 15A, 2½, 19½, 19¾, 19¾, 28 in preliminary plan 477 and in the annexed diagrams, and containing in extent of 76 acres and 7 perches, are the property of the Crown.

Description of the Lands referred to.

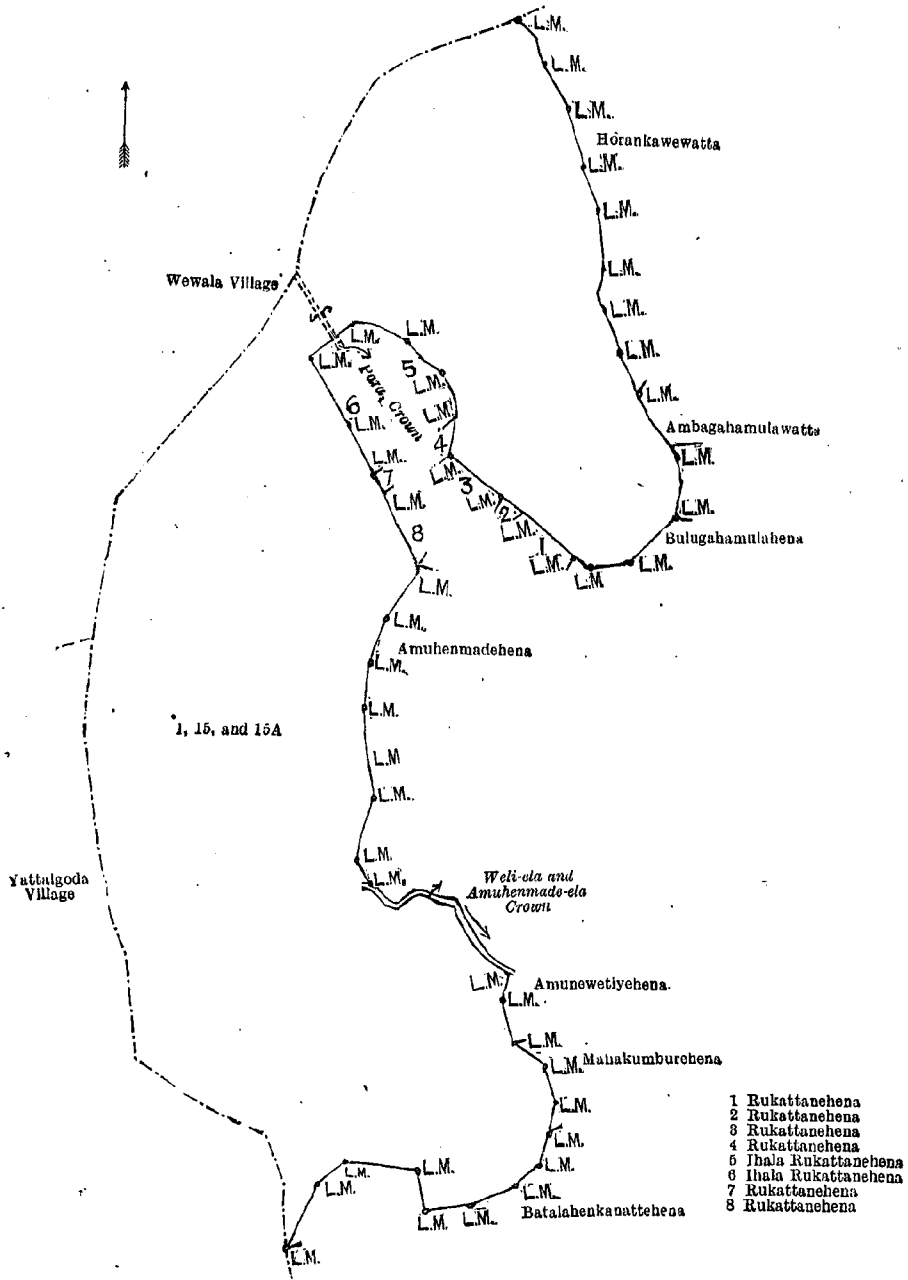
The following lots situated in the village of Bowala, in the Udukaha Korale South of the Dambadeni hatpattu of the Kurunegala District, in the North-Western Province, as described in the annexed diagrams :—

I.—Preliminary plan 477.

Lot.	Name of Land.	Extent, A. R. P.
1	Ambagahamulamukalana	22 3 36
15	Mellakanda	49 0 4
15A	Minipittaniya	0 1 18

72 1 18

and bounded as follows : on the north by the village limit of Wewala ; on the east by Harankawewatta claimed by Mrs. K. H. Obeyasekara, Ambagahamulawatta claimed by Kahandawe Achchillage Appuhamy, Bulugahamulahena claimed by Patirannehelai Mudalihamy and another, Rukattanehena claimed by Patirannehelai Sinnappu and others, Rukattanehena claimed by Patirannehelai Harmanis, Rukattanehena claimed by Patirannehelai Kirimenika, Rukattanehena claimed by Patirannehelai Davith Sinno and others, Ihalarukattanehena claimed by Velun Perera, Rukattanehena claimed by Patirannehelai Davith Sinno and others, Rukattanehena claimed by Patirannehelai Kiri Menika, Amuhennadehena claimed by Patirannehelai Mudalihamy, Wel-ela and Amuhennade-ela claimed by the Crown, Amunewetiyehena claimed by Patirannehelai Sinnappu and others, Mahakumburehena claimed by Patirannehelai Kirihamy and others ; on the south by Batalahenkanattahena claimed by Patirannehelai Mudalihamy and another, the village limit of Yattalgoda ; on the west by the village limit of Yattalgoda, the village limit of Wewala.



Surveyor-General's Office,
Colombo, February 22, 1915.

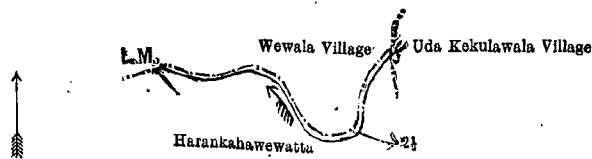
Scale of 8 Chains to an Inch.

G. K. THORNHILL,
for Surveyor-General.

II.—Preliminary plan 477.

Lot.	Name of Land.	Extent, A. R. P.
2½	Half of ela	0 0 5

and bounded as follows : on the north by the village limit of Wewala ; on the east by the village limit of Udakekulawala ; on the south by Harankahawewatta claimed by Mrs. K. H. Obeysekera ; on the west by the village limit of Wewala.



Surveyor-General's Office,
Colombo, February 22, 1915.

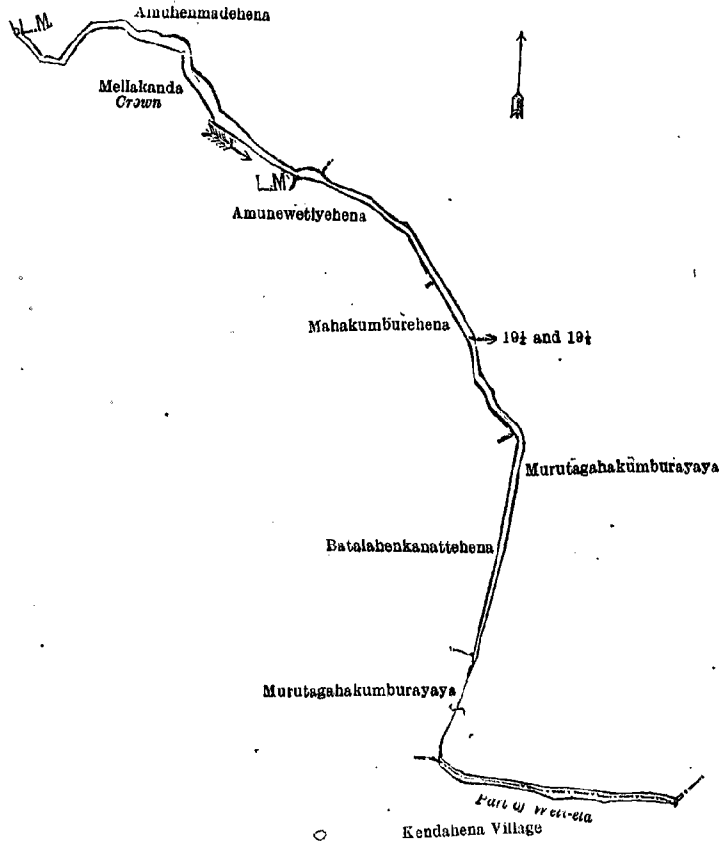
Scale of 4 Chains to an Inch.

G. K. THORNHILL,
for Surveyor-General.

III.—Preliminary plan 477.

Lot.	Name of Land.	Extent, A. R. P.
19½	Weli-ela and Amuhenmade-ela	0 0 39
19¼	Part of Weli-ela	0 0 4
		0 1 3

and bounded as follows : on the north by Amuhenmadehena claimed by Patirannehelai Mudalihamy and another ; on the east by Amuhenmadehena claimed by Patirannehelai Mudalihamy and another, Murutagahakumburayaya claimed by Patirannehelai Ungurala and others ; on the south by the village limit of Kendahena (part of Weli-ela) ; on the west by Murutagahakumburayaya claimed by Patirannehelai Ungurala and others, Batalahenkanattehena claimed by Patirannehelai Mudalihamy and another, Mahakumburehena claimed by Patirannehelai Kirihamy and others, Amunewetiyehena claimed by Patirannehelai Sinnappu and others, Mellakanda claimed by the Crown.



Surveyor-General's Office,
Colombo, February 22, 1915.

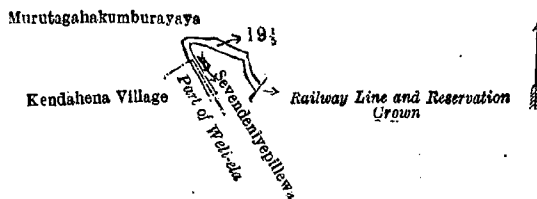
Scale of 4 Chains to an Inch.

G. K. THORNHILL,
for Surveyor-General.

IV.—Preliminary plan 477.

Lot.	Name of Land.	Extent, A. R. P.
19¾	Part of Weli-ela	0 0 6

and bounded as follows : on the north by Murutagahakumburayaya claimed by Patirannehelai Ungurala and others ; on the east by railway line and reservation claimed by the Crown ; on the south by Sevendeniyepillewa claimed by Patirannehelai Kirihamy ; on the west by the village limit of Kendahena (part of Weli-ela), Murutagahakumburayaya claimed by Patirannehelai Ungurala and others.



Surveyor-General's Office,
Colombo, February 22, 1915.

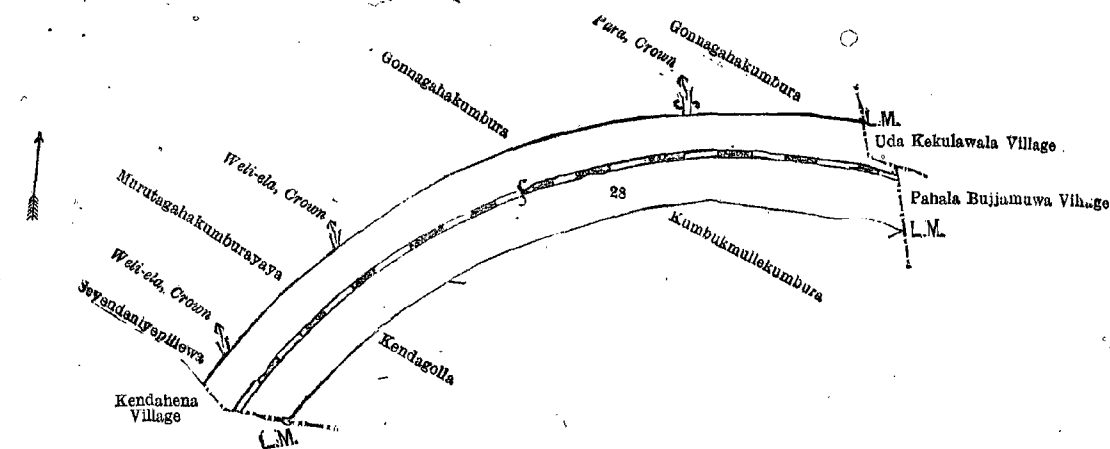
Scale of 4 Chains to an Inch.

G. K. THORNHILL,
for Surveyor-General.

V.—Preliminary plan 477.

Lot.	Name of Land.	Extent, A. R. P.
28	Railway line and reservation	3 1 15

and bounded as follows : on the north by Weli-ela claimed by the Crown, Gannagahakumbura claimed by Patirannehelai Kirihamy ; on the east by the village limit of Udakekulawala, the village limit of Pahala Bujjamuwa ; on the south by Kumbukmulekumbura claimed by Patirannehelai Ungurala and others, Kendagolla claimed by Sir S. C. Obeyesekere, the village limit of Kendahena ; on the west by Sevendeniyepillewa claimed by Patirannehelai Kirihamy, Weli-ela claimed by the Crown, Murutagahakumburayaya claimed by Patirannehelai Ungurala and others.



Surveyor-General's Office,
Colombo, February 22, 1915.

Scale of 4 Chains to an Inch.

G. K. THORNHILL,
for Surveyor-General.

August 5, 1915.

H. O. Fox,
Special Officer.

Anuradhapura S. O. No. 754.

Order under Section 2 of "The Waste Lands Ordinances of 1897, 1899, 1900, and 1903," declaring Lands to be Crown Property.

In the matter of the lands commonly called or known as Talawa-oya, mukalana, bund reservation, &c., situate in the village of Halmillawetiya, in the Nuwaragam tulana of the Nuwaragam korale of the Nuwaragam palata, in the North-Central Province, and of "The Waste Lands Ordinances of 1897, 1899, 1900, and 1903."

THE notice required by section 1 of "The Waste Lands Ordinances of 1897, 1899, 1900, and 1903," having been duly published in manner prescribed by that section in respect of the above-named lands (*vide* Notice No. 5,561), and no claim having been made to the said lands or to any interest therein within the period of three months from the date specified in the said notice, I, Howard Orme Fox, Special Officer appointed under section 28 of the said Ordinances, under and by virtue of the powers vested in me in that behalf by section 2 of the said Ordinances, do hereby on August 3, 1915, order and declare that the said lands, as more fully described herein below, situate in the village of Halmillawetiya, in the Nuwaragam tulana of the Nuwaragam korale of the Nuwaragam palata, in the North-Central Province, and shown as lots 1, 2, 4, 5, 6, 7 in preliminary plan 654 and in the annexed diagram, and containing in extent 283 acres and 26 perches, are the property of the Crown.

Description of the Lands referred to.

The following lots situated in the village of Halmillawetiya, in the Nuwaragam tulana of the Nuwaragam korale of the Nuwaragam palata, in the North-Central Province, as described in the annexed diagram:—

Preliminary plan 654.

Lot.	Name of Land.	Extent, A. R. P.	Lot.	Name of Land.	Extent, A. R. P.
1 ..	Talawa-oya 4 1 32	6 ..	Adipara 0 0 32
2 ..	Mukalana 263 0 22	7 ..	Do. 0 0 24
4 ..	Bund reservation 1 2 25			
5 ..	Halmillawetiawewa (tank)	.. 13 2 11			283 0 26

and bounded as follows: on the north by the village limit of Illandagahawewa; on the east by the village limit of Illandagahawewa, the village limit of Pahala Tibbotuwagama; on the south by the village limit of Pahala Tibbotuwagama, the village limit of Adampane; on the west by the village limit of Adampane, the boundary of the Willachchiya korale, the village limit of Mardenigama, and the boundary of the Willachchiya korale.

NOTE.—The following lot lying within the above boundaries is excluded from this order, and its acreage of 4 acres 2 roods and 18 perches is not included in the acreage of 283 acres and 26 perches given above:—

Preliminary plan 654.

Lot.	Name of Land.	Extent, A. R. P.
3 ..	T. P. 87,077 4 2 18

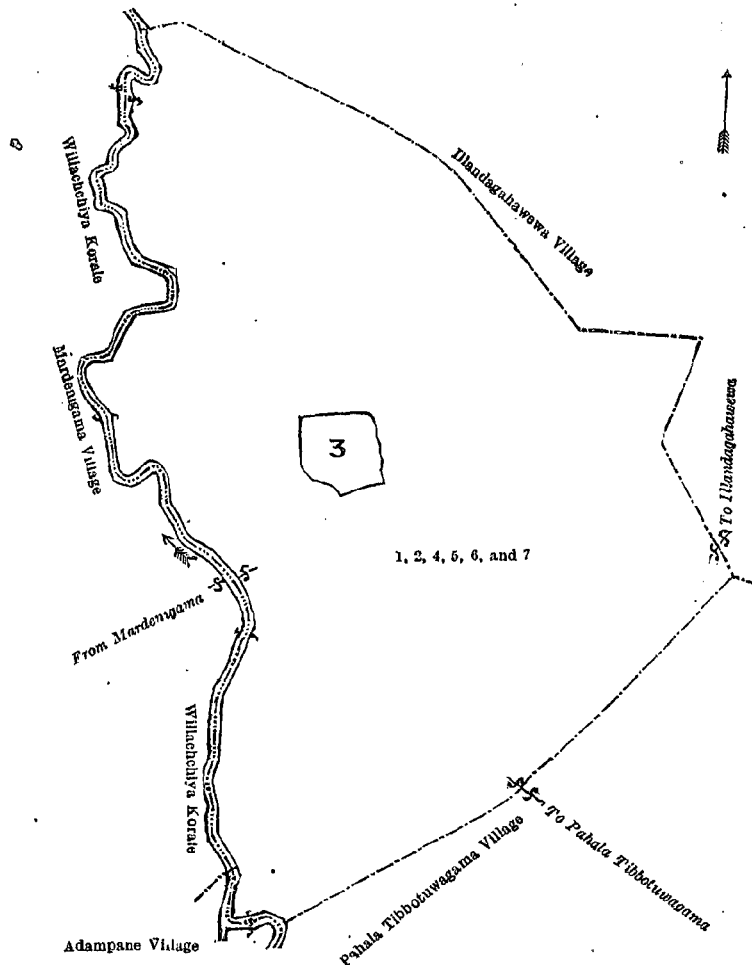
[For Diagram see page 1337.]

Anuradhapura S. O. No. 755.

Order under Section 2 of "The Waste Lands Ordinances of 1897, 1899, 1900, and 1903," declaring Lands to be Crown Property.

In the matter of the lands commonly called or known as Diulgahalanda, Talawa-oya (stream), Wekandekela, &c., situate in the village of Maradenigama, in the Andarawewa tulana of the Willachchiya korale of the Nuwaragam palata, in the North-Central Province, and of "The Waste Lands Ordinances of 1897, 1899, 1900, and 1903."

THE notice required by section 1 of "The Waste Lands Ordinances of 1897, 1899, 1900, and 1903," having been duly published in manner prescribed by that section in respect of the above-named lands (*vide* Notice No. 5,562), and no claim having been made to the said lands or to any interest therein within the period of three months from the date specified in the said notice, I, Howard Orme Fox, Special Officer appointed under section 28 of the said Ordinances, under and by virtue of the powers vested in me in that behalf by section 2 of the said Ordinances, do hereby on August 3, 1915, order and declare that the said lands, as more fully described herein below, situate in the village of Maradenigama, in the Andarawewa tulana of the Willachchiya korale of the Nuwaragam palata, in the North-Central Province, and shown as lots 1, 2, 5, 6, 7, 8, 9, 10, 11, 13, 14, 15 in preliminary plan 655 and in the annexed diagram, and containing in extent 1,110 acres 2 roods and 16 perches, are the property of the Crown.



Surveyor-General's Office,
Colombo, February 18, 1915.

Scale of 16 Chains to an Inch.
August 3, 1915.

H. O. Fox,
Special Officer.

G. K. THORNHILL,
for Surveyor-General.

Description of the Lands referred to.

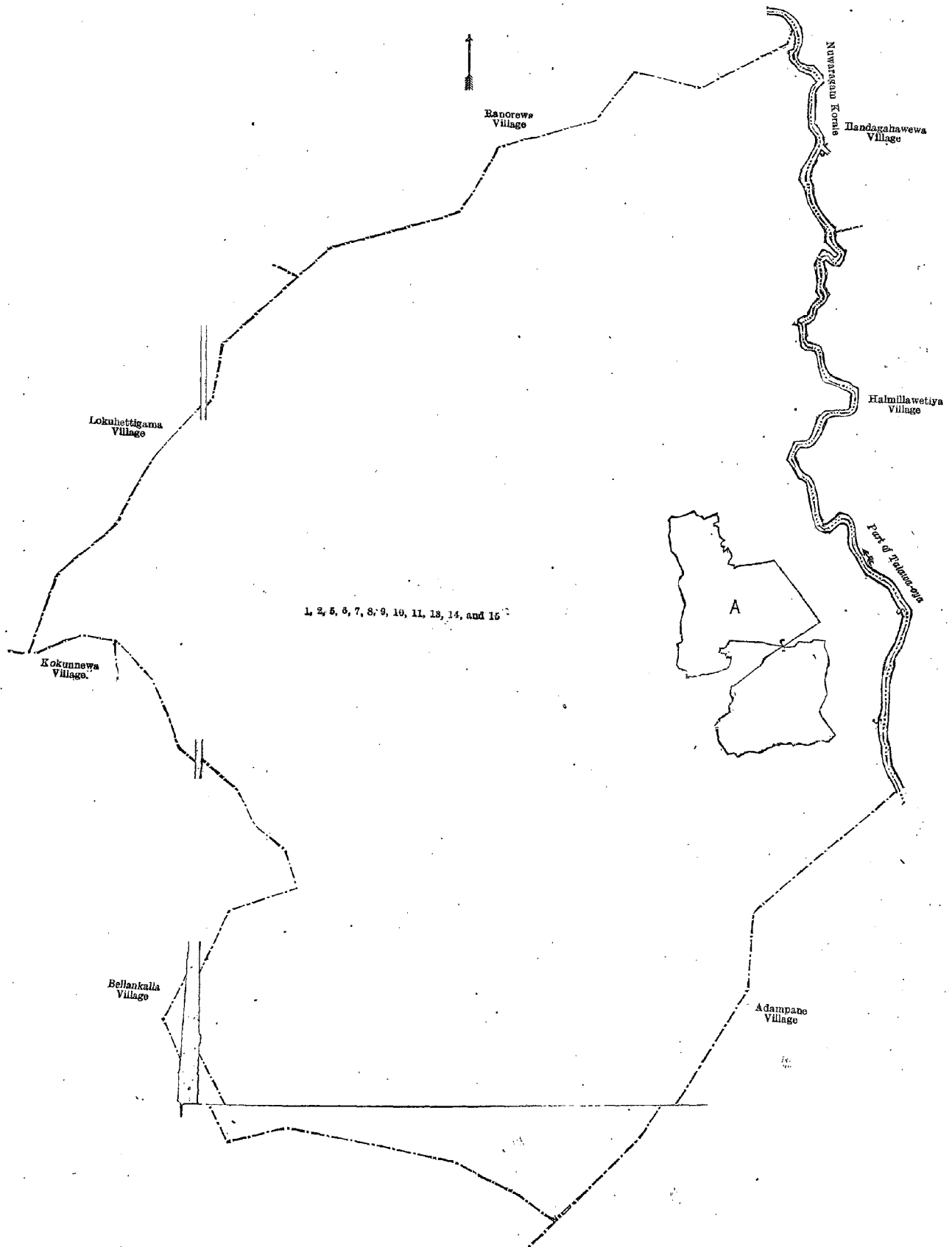
The following lots situated in the village of Maradenigama, in the Andarawewa tulana of the Willachchiya korale of the Nuwaragam palata, in the North-Central Province, as described in the annexed diagram:—

Preliminary plan 655.									
Lot.	Name of Land.	Extent, A.	R.	P.	Lot.	Name of Land.	Extent, A.	R.	P.
1	Diulgahalanda	973	2	21	10	Maradeniyagamawewa (tank)	58	1	10
2	Talawa-oya (stream)	5	2	31	11	Adipara (footpath)	0	0	3
5	Wekandekele	49	3	1	13	Do. (do.)	0	0	9
6	Adipara (footpath)	0	0	12	14	Maradeniya-ela (stream)	1	3	32
7	Landa (bund reservation)	2	3	11	15	Wekandemukalana	17	3	17
8	Horawa-ela (stream)	0	0	29					
9	Adipara (footpath)	0	1	0			1,110	2	16

and bounded as follows: on the north by the village limit of Ranorewa; on the east by the boundary of the Nuwaragam korale, part of Talawa-oya (the village limit of Ilandagahawewa, the village limit of Halmillawetiya), the village limit of Adampane; on the south by the village limit of Bellankalla; on the west by the village limit of Bellankalla, the village limit of Kokunnawa, the village limit of Lokuhettigama.

NOTE.—The following lots lying within the above boundaries are excluded from this order, and their aggregate acreage of 41 acres 2 roods and 37 perches is not included in the acreage of 1,110 acres 2 roods and 16 perches given above:—

Preliminary plan 655.									
Lot.	Name of Land.	Extent, A.	R.	P.	Lot.	Name of Land.	Extent, A.	R.	P.
A 3	Akaralanda (T. P. 252,333)	9	2	22					
A 4	Puranapahalawela	15	0	16					
A 12	Puranaihawela	16	3	39					
		41	2	37					



Surveyor-General's Office,
Colombo, February 25, 1915.

Scale of 16 Chains to an Inch.
August 3, 1915.

H. O. Fox,
Special Officer.

G. K. THORNHILL,
for Surveyor-General.

Uva S. O. No. 1,967.

Order under Section 2 of "The Waste Lands Ordinances of 1897, 1899, 1900, and 1903,"
declaring Land to be Crown Property.

In the matter of the land commonly called or known as Walapahalabedda, situate in the village of Nugadandawela, in the Oyapalata korale of the Wiyaluwa division, in the Province of Uva, and of "The Waste Lands Ordinances of 1897, 1899, 1900, and 1903."

THE notice required by section 1 of "The Waste Lands Ordinances of 1897, 1899, 1900, and 1903," having been duly published in manner prescribed by that section in respect of the above-named land (*vide* Notice No. 5,158), and no claim having been made to the said land or to any interest therein within the period of nine months from the date specified in the said notice; and whereas it has been brought to the knowledge of me the said Howard Orme Fox, Special Officer appointed under section 28 of the said Ordinances, that a person interested in the said land is absent from the Island, and was so at the date of the first publication of the said notice in the *Government Gazette*, and whereas a further period of six months, commencing on the expiry of the period of three months from the date of the publication of the said notice has elapsed, I, Howard Orme Fox, Special Officer appointed under section 28 of the said Ordinances, under and by virtue of the powers vested in me in that behalf by section 2 of the said Ordinances, do hereby on April 29, 1915, order and declare that the said land, as more fully described herein below, situate in the village of Nugadandawela, in the Oyapalata korale of the Wiyaluwa division, in the Province of Uva, and shown as lot L 498 in preliminary plan 3,290 and in the annexed diagram, and containing in extent 112 acres 3 roods and 6 perches, is the property of the Crown.

Description of the Land referred to.

The land commonly called or known as Walapahalabedda, situated in the village of Nugadandawela, in the Oyapalata korale of the Wiyaluwa division, in the Province of Uva, containing in extent 112 acres 3 roods and 6 perches, shown as lot L498 in preliminary plan 3,290, and in the annexed diagram; and bounded as follows: on the north by Gonahitigodarambukkatiya declared to be the property of the Crown under the Waste Lands Ordinances; on the east by T. P. 59,752, T. P. 59,753, the Mahakandura; on the south by the Mahakandura, Kudalukanda declared to be the property of the Crown under the Waste Lands Ordinances, a path; on the west by a road, Kudalukanda declared to be the property of the Crown under the Waste Lands Ordinances, Egodakandepatana declared to be the property of the Crown under the Waste Lands Ordinances, an ela, the Kuda or Wigalakandura, the Kandura, and Gonahitigodarambukkatiya declared to be the property of the Crown under the Waste Lands Ordinances.

[For Diagram see page 1340.]

Ratnapura S. O. No. 231.

Order under Section 4, Sub-section (1), of "The Waste Lands Ordinances of 1897, 1899, 1900, and 1903."

In the matter of the lands commonly called or known as Higgastennepahalakella, Tennehena, &c., situate in the village of Dellobeda, in the Palle pattu of the Nawadun korale of the Ratnapura District, in the Province of Sabaragamuwa, and of "The Waste Lands Ordinances of 1897, 1899, 1900, and 1903."

WHEREAS in pursuance of section 1 of the said Ordinances it was duly declared and notified on April 11, 1913, that if no claim to the lands commonly called or known as Higgastennepahalakella, Tennehena, &c., situate in the village of Dellobeda, in the Palle pattu of the Nawadun korale of the Ratnapura District, in the Province of Sabaragamuwa, containing in extent 14 acres 2 roods and 26 perches, and shown as lots 38R, 9H, and 9I in preliminary plan 70, and in the annexed diagrams, was made to Howard Orme Fox, Special Officer appointed under section 28 of the said Ordinances, within the period of three months from the date specified in the said notice, such lands would be declared the property of the Crown, and dealt with on account of the Crown (*vide* Notice No. 4,826):

And whereas (1) Wanniarachchillage Appuhamy, (2) ditto Mudalihamy, (3) ditto Dingirimahatmaya, (4) ditto Punchimahatmaya made claim thereto, and I, Howard Orme Fox, Special Officer appointed under section 28 of the said Ordinances, made due inquiry into such claim, and whereas the said claimants and I, with the consent of His Excellency the Governor, came to two agreements in writing dated January 28 and 29, 1914, concerning the said lands, under section 4, sub-section (1), of the said Ordinances, whereby it was agreed that the said claimants should be declared the purchasers of the said lands upon payment on or before April 28, 1914, to the Government Agent at Ratnapura, of a sum of Rupees One hundred and Eight and Cents Seventy-five only (Rs. 108.75), as the purchase amount of the said lands, and whereas the said amount has been duly paid by the said claimants, they are hereby, in pursuance of the agreements aforementioned, declared to be the purchasers of the said lands, as more fully described herein below.

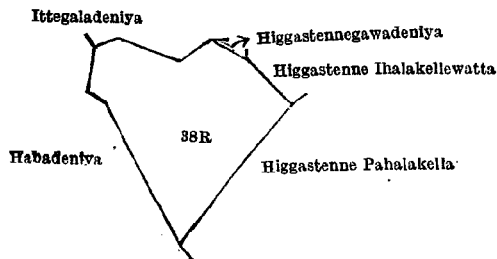
Description of the Lands referred to.

The following lots situated in the village of Dellobeda, in the Palle pattu of the Nawadun korale of the Ratnapura District, in the Province of Sabaragamuwa, as described in the annexed diagrams:—

I.—Preliminary plan 70.

Lot.	Name of Land.	Extent, A. R. P.
38R	Higgastennepahalakella	4 2 6

and bounded as follows: on the north by Ittegaladeniya, private, Higgastennegawadeniya, private; on the east by Higgastenneihalakellewatta claimed by Gendagala Arachchilage Setuhamy and others, Higgastennepahalakella sold to Moragahapelessa Wahumpurage Balanchiya under the Waste Lands Ordinances; on the south by Higgastennepahalakella sold to Moragahapelessa Wahumpurage Balanchiya under the Waste Lands Ordinances, Habadeniya claimed by J. A. Serahamy; on the west by Habadeniya claimed by J. A. Serahamy.

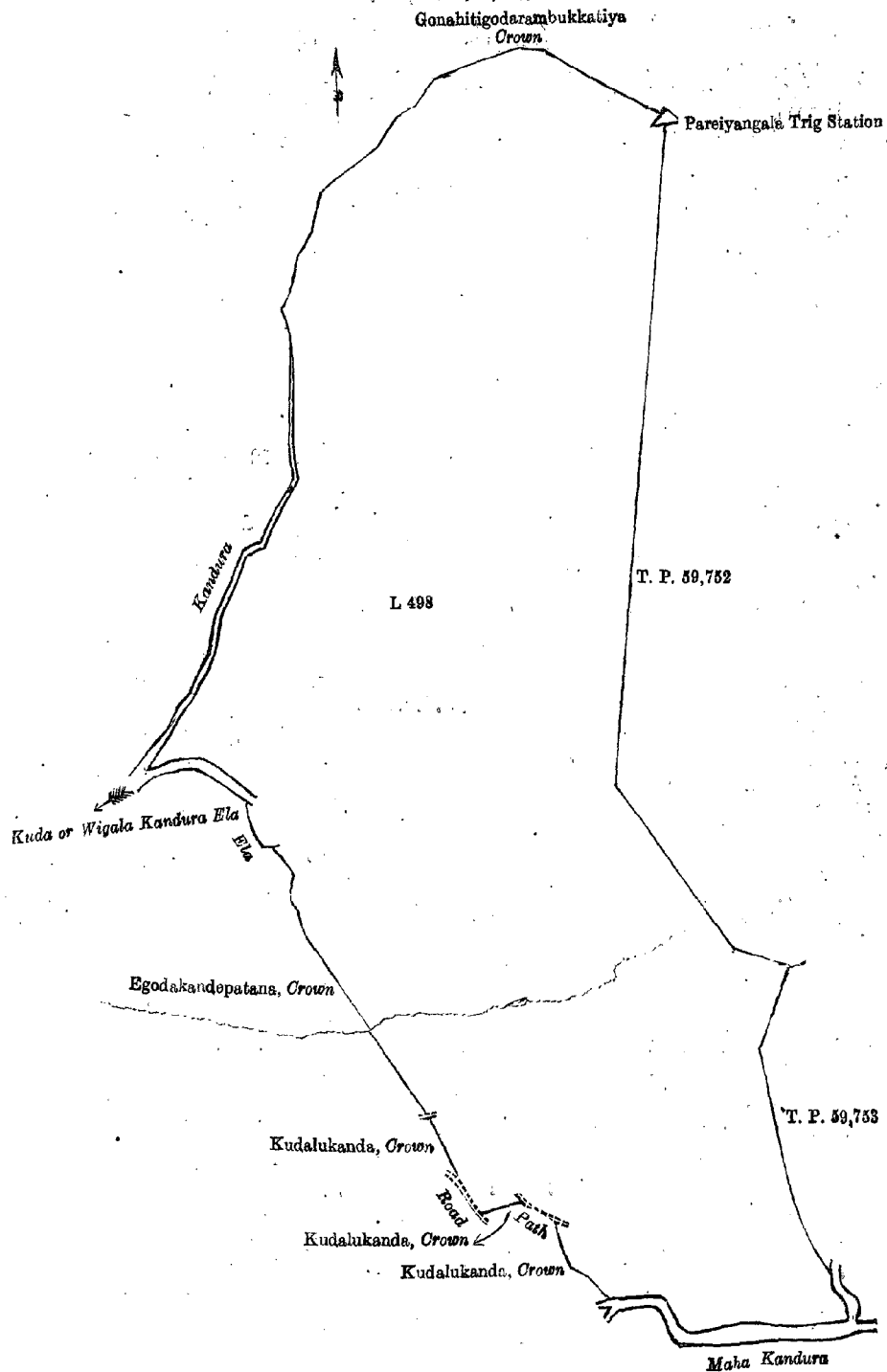


Surveyor-General's Office,
Colombo, March 23, 1915.

Scale of 8 Chains to an Inch.

G. K. THORNHILL,
for Surveyor-General.

D 7



Surveyor-General's Office,
Colombo, February 5, 1914.

Scale of 8 Chains to an Inch.

C. R. LUNDIE,
for Surveyor-General.

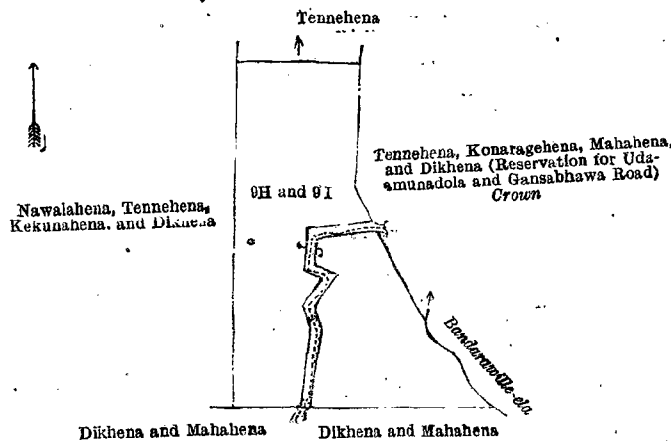
April 29, 1915.

H. O. Fox,
Special Officer.

II.—Preliminary plan 70.

Lot.	Name of Land.	Extent, A. B. P.
9H	Tennehena, Konaragehena, Kekunahena, and Dikhena	6 1 18
9I	Dikhena and Batamullehena	3 3 2
(Exclusive of the reservation for the Gansabhawa road passing through the land.)		10 0 20

and bounded as follows: on the north by Tennehena, private; on the east by Tennehena, Konaragehena, Mahahena, and Dikhena (reservation for Uda-amunadola and Gansabhawa road) to be declared the property of the Crown under the Waste Lands Ordinances, Bandaraville-ela; on the south by Dikhena and Mahahena sold to Ratnayaka Mudiyansele Marthenis Abeysirivardena Appuhamy and two others under the Waste Lands Ordinances; and on the west by Nawalahena, Tennehena, Kekunahena, and Dikhena, private.



Surveyor-General's Office,
Colombo, March 23, 1915.

Scale of 8 Chains an Inch.

G. K. THORNHILL,
for Surveyor-General.

May 21, 1915.

H. O. Fox,
Special Officer.

Ratnapura S. O. No. 232.

Order under Section 4, Sub-section (1), of "The Waste Lands Ordinances of 1897, 1899, 1900, and 1903."

In the matter of the lands commonly called or known as Mahahena, Mottawahena, &c., situate in the village of Dellobeda, in the Palle pattu of the Nawadun korale of the Ratnapura District, in the Province of Sabaragamuwa, and of "The Waste Lands Ordinances of 1897, 1899, 1900, and 1903."

WHEREAS in pursuance of section 1 of the said Ordinances it was duly declared and notified on April 11, 1913, that if no claim to the lands commonly called or known as Mahahena, Mottawahena, &c., situate in the village of Dellobeda, in the Palle pattu of the Nawadun korale of the Ratnapura District, in the Province of Sabaragamuwa, containing in extent 42 acres 2 roods and 30 perches, and shown as lots 9N, 38S, 38E, and 38J1 in preliminary plan 70, and in the annexed diagrams, was made to Howard Orme Fox, Special Officer appointed under section 28 of the said Ordinances, within the period of three months from the date specified in the said notice, such lands would be declared the property of the Crown, and dealt with on account of the Crown (*vide* Notice No. 4,826):

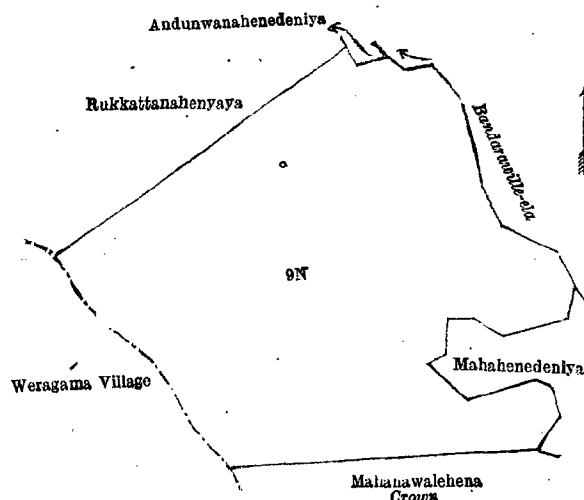
And whereas (1) Jalat Arachchillaye Punchi Mahatmaya, (2) ditto Mudiyanse, (3) ditto Serahamy made claim thereto, and I, Howard Orme Fox, Special Officer appointed under section 28 of the said Ordinances, made due inquiry into such claim, and whereas the said claimants and I, with the consent of His Excellency the Governor, came to an agreement in writing dated January 28, 1914, concerning the said lands, under section 4, sub-section (1), of the said Ordinances, whereby it was agreed that the said claimants should be declared the purchasers of the said lands upon payment on or before April 28, 1914, to the Government Agent at Ratnapura, of a sum of Rupees Three hundred and Eighteen and Cents Seventy-five only (Rs. 318.75), as the purchase amount of the said lands, and whereas the said amount has been duly paid by the said claimants, they are hereby, in pursuance of the agreement aforementioned, declared to be the purchasers of the said lands, as more fully described herein below.

Description of the Lands referred to.

The following lots situated in the village of Dellobeda, in the Palle pattu of the Nawadun korale of the Ratnapura District, in the Province of Sabaragamuwa, as described in the annexed diagrams:—

Lot.	Name of Land.	I.—Preliminary plan 70.	Extent, A. R. P.
9N	Mahahena, Mottawahena, Hapugahawellagehena		25 0 32

and bounded as follows: on the north by Rukattanahenyaya, private, Andunwanahenedeniya, private, Bandaraville-ela; on the east by Bandaraville-ela, Mahahenedeniya, private; on the south by Mahanawalehena to be declared the property; of the Crown under the Waste Lands Ordinances; and on the west by the village limit of Weragama.



Surveyor-General's Office,
Colombo, March 23, 1915.

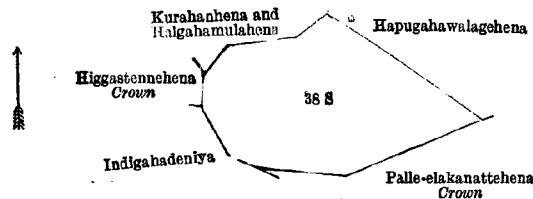
Scale of 8 Chains to an Inch.

G. K. THORNHILL,
for Surveyor-General.

II.—Preliminary plan 70.

Lot.	Name of Land.	Extent, A. R. P.
38S	Indigahadeniyahena	6 0 14

and bounded as follows: on the north by Kurahanhena and Halgahamulahena sold to Konarage Punchi Mahatmaya and another under the Waste Lands Ordinances; on the east by Hapugahawalagehena, private; on the south by Palle-elakanattchena to be sold to Konarage Punchi Mahatmaya and three others under the Waste Lands Ordinances; and on the west by Indigahadeniya claimed by Jalat Arachchillage Serahamy and others, Higgastennehena to be declared the property of the Crown under the Waste Lands Ordinances.



Surveyor-General's Office,
Colombo, March 23, 1915.

Scale of 8 Chains to an Inch.

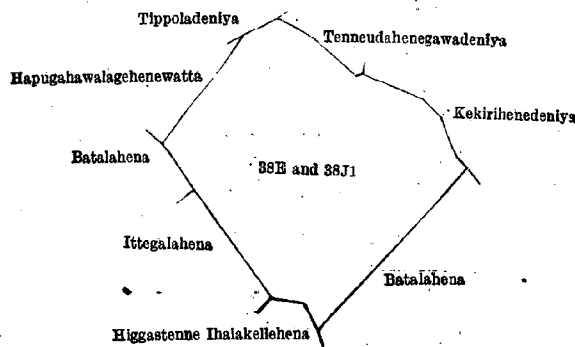
G. K. THORNHILL,
for Surveyor-General.

III.—Preliminary plan 70.

Lot.	Name of Land.	Extent, A. R. P.
38E	Tenneudabatalahena	7 1 12
38J1	Batalahena and Tennepitahena	4 0 12

11 1 24

and bounded as follows: on the north by Hapugahawalagehenewatta, private, Tippoladeniya claimed by Konarage Punchimahatmaya and others, Tenneudahenegawadeniya, private, Kekirihenedeniya claimed by Konara Gamachige Punchimahatmaya and others; on the east by Kekirihenedeniya claimed by Konara Gamachige Punchimahatmaya and others, Batalahena sold to Konarage Punchimahatmaya and three others under the Waste Lands Ordinances; on the south by Batalahena sold to Konarage Punchimahatmaya and three others under the Waste Lands Ordinances, Higgastenneihalakellehena sold to Gendagala Arachchillage Setuhamy under the Waste Lands Ordinances; and on the west by Ittegalahena, private, Batalahena sold to Konarage Mudalihamy under the Waste Lands Ordinances.



Surveyor-General's Office,
Colombo, March 23, 1915.

Scale of 8 Chains to an Inch.

G. K. THORNHILL,
for Surveyor-General.

H. O. Fox,
Special Officer.

May 21, 1915.

Ratnapura S. O. No. 233.

Order under Section 4, Sub-section (1), of "The Waste Lands Ordinances of 1897, 1899, 1900, and 1903," admitting Land to be Private Property.

In the matter of the land commonly called or known as Dunumelagawahena, situate in the village of Kiribatgala, in the Nawadun korale of the Ratnapura District, in the Province of Sabaragamuwa, and of "The Waste Lands Ordinances of 1897, 1899, 1900, and 1903."

WHEREAS in pursuance of section 1 of the said Ordinances it was duly notified on February 24, 1911, that if no claim to the land commonly called or known as Dunumelagawahena, situate in the village of Kiribatgala, in the Nawadun korale of the Ratnapura District, in the Province of Sabaragamuwa, containing in extent 30 acres and 30 perches, and shown as lot 21D in preliminary plan 26 and in the annexed diagram, was made to John George Fraser, Special Officer appointed under section 28 of the said Ordinances, within the period of three months from the date specified in such notice, such land would be declared the property of Crown, and dealt with on account of the Crown (*vide* Notice No. 3,994):

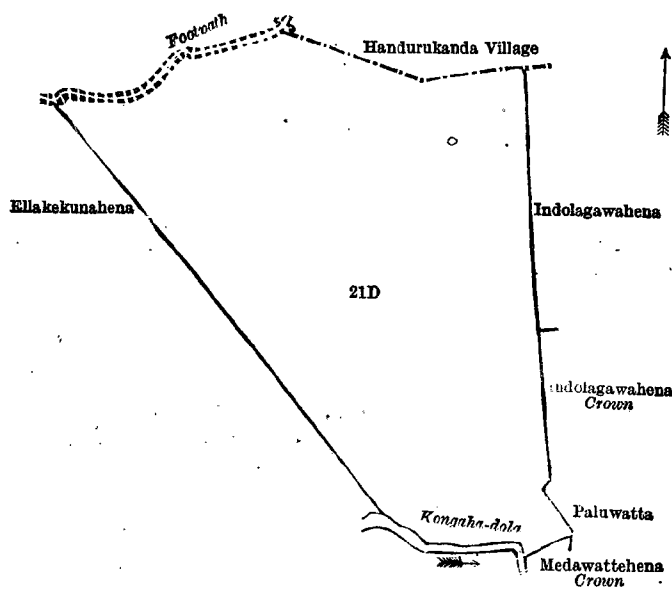
And whereas (1) Koja Marikkat Sehu Jeemaldeen and (2) Udagangoda Mahupala Mudiyansele Punchi Mudiyanse made claim thereto, and I, Howard Orme Fox, Special Officer appointed under section 28 of the said Ordinances, made due inquiry into such claim, I, with the consent of His Excellency the Governor, do hereby admit the claim of the said claimants to the said land, as more fully described herein below, under section 4, sub-section (1), of the said Ordinances.

Description of the Land referred to.

The following lot situated in the village of Kiribatgala, in the Nawadun korale of the Ratnapura District, in the Province of Sabaragamuwa, as described in the annexed diagram :—

Lot.	Name of Land.	Preliminary plan 26.	Extent, A. R. P.
21D	Dunumelagawahena	30 0 30

and bounded as follows : on the north by a footpath, the village limit of Handurukanda ; on the east by Indolagawahena to be declared the property of Wanniyawatte Rankira and another under the Waste Lands Ordinances, Indolagawahena to be declared the property of the Crown under the Waste Lands Ordinances, Paluwatta claimed by Wanniyawatta Asia ; on the south by Medawattahena to be declared the property of the Crown under the Waste Lands Ordinances, the Kongahadola ; and on the west by Ellakekunahena sold to Koja Marikkar Segu Jamaldeen and another under the Waste Lands Ordinances.



Surveyor-General's Office,
Colombo, September 21, 1914.

Scale of 8 Chains to an Inch.

G. K. THORNHILL,
for Acting Surveyor-General.

May 29, 1915.

H. O. FOX,
Special Officer.

Ratnapura S. O. No. 234.**Order under Section 4, Sub-section (1), of "The Waste Lands Ordinances of 1897, 1899, 1900, and 1903," declaring Land to be Crown Property.**

In the matter of the land commonly called or known as Kiribatgalamukalana, situate in the village of Kiribatgala, in the Nawadun korale of the Ratnapura District, in the Province of Sabaragamuwa, and of "The Waste Lands Ordinances of 1897, 1899, 1900, and 1903."

WHEREAS in pursuance of section 1 of the said Ordinances it was duly notified on February 11, 1910, that if no claim to the land commonly called or known as Kiribatgalamukalana, situate in the village of Kiribatgala, in the Nawadun korale of the Ratnapura District, in the Province of Sabaragamuwa, containing in extent 365 acres 2 roods and 24 perches, and shown as lot 1 in preliminary plan 26, and in the annexed diagram, was made to John George Fraser, Special Officer appointed under section 28 of the said Ordinances, within the period of three months from the date specified in such notice, such land would be declared the property of the Crown, and dealt with on account of the Crown (*vide* Notice 3,699) :

And whereas (1) Kattadige Davitha, (2) Kudawahumpurage Selenisa, (3) Kattadige Kirianchiya, (4) Kudawahumpurage Kirihatani, (5) Gamage Ratranhamy, (6) Kudawahumpurage Sela, (7) Kudawahumpurage Dingiriya, (8) Kurundukarage Allisa *alias* Halige Allisa, made claim thereto, and whereas the said 1st, 2nd, 3rd, and 4th claimants came to two agreements dated November 8, 1911, whereby in consideration of (a) the Settlement Officer settling outside the Waste Lands Ordinances as private property lots 26L, 26M, 26N, 26O, and 29E in block survey preliminary plan 26, (b) being declared along with Kudawahumpurage Suwarisa and Kattadige Kiri Dingi the owners of 16 acres, more or less of lot 29J, $7\frac{1}{2}$ acres more or less, of lot 26, and 3 acres more or less of lot 26 now shown as lots 29J, 26X, and 26AC, respectively, in the same block survey preliminary plan they withdrew their claims to the said lot ; and whereas the said 5th claimant came to an agreement dated November 8, 1911, whereby in consideration of (a) the Settlement Officer settling lots 29C and 29D as private property otherwise than under the Waste Lands Ordinances, (b) being declared the owner of 11 acres and 35 perches, more or less of lot 29 now shown as lot 29O in the same block survey preliminary plan, (c) being declared along with Gamage Punchi Mahatmaya, Mudduwe Gamage Lokumahatmaya, Gamage Kiri Etana, and Gamage Kaluhamy the owners of 50 acres more or less of lot 29 now shown as lot 29N on the same block survey preliminary plan he withdrew his claim to the said lot 1, and whereas the said 6th and 7th claimants came to an agreement dated November 9, 1911, whereby in consideration of (a) being declared the owners of 1 acre more or less of lot 1 now shown as lot 1D in the same block survey preliminary plan and (b) being declared the purchasers of 2 acres more or less of lot 1 upon payment on or before February 9, 1912, to the Government Agent at Ratnapura of a sum Rs. 30 as the

purchase amount of the said 2 acres more or less, they withdrew their claims to the remainder of the above-mentioned lot 1, and whereas it was further agreed by the same agreement that in default of the said payment of Rs. 30 on or before February 9, 1912, the claims of the said 6th and 7th claimants to the said 2 acres, more or less in respect of which the said payment was to be made, should also be considered to have been withdrawn, and the said 2 acres more or less should be declared to be the property of the Crown, and whereas the said 6th and 7th claimants have failed to make the said payment by the due date, and whereas the said 8th claimant came to an agreement dated November 9, 1911, whereby in consideration of being declared (1) along with Halige Adiliya the owners of 10 acres, more or less of lot 29J, and shown as lot 29J3 on the same block survey preliminary plan, (2) the owner of 1 acre more or less of lot 1 now shown as lot 1E in the same block preliminary plan he withdrew claim to above-mentioned lot 1, I, Howard Orme Fox, Special Officer appointed under section 28 of the said Ordinances, under and by virtue of the powers vested in me that behalf by section 4 of the said Ordinances, do hereby on May 29, 1915, order and declare under section 4, sub-section (1), of the said Ordinances, that the said land, as more fully described herein below, is the property of the Crown.

Description of the Land referred to.

The following lot situated in the village of Kiribatgala, in the Nawadun korale of the Ratnapura District, in the Province of Sabaragamuwa, as described in the annexed diagram:—

Preliminary plan 26.

Lot.	Name of Land.	Extent, A. R. P.
1	Kiribatgalamukalana	365 2 24

and bounded as follows: on the north by the Pulun-ela, the village limit of Bopitiya; on the east by the village limit of Handurukanda (an ela); on the south by Miriswattahena to be declared the property of Kurundukarage *alias* Halige Allisa and another under the Waste Lands Ordinances, Ratawelgulanehena to be declared the property of Kurundukarage *alias* Halige Allisa under the Waste Lands Ordinances, Gallenehena to be declared the property of the Crown under the Waste Lands Ordinances, Gulane-ellahena to be declared the property of Kudawahumpurage Sela and another under the Waste Lands Ordinances, Nugahena to be declared the property of Kattadige Davitha and five others under the Waste Lands Ordinances, Kiribatgala estate sold to Mr. P. D. G. Clarke and others, Rikhopolahena claimed by Gamage Ratranhamy, Udanayadeniya claimed by Gamage Punchimahatmaya and others, Ibbawalalandehena to be declared the property of the Gamage Ratranhamy under the Waste Lands Ordinances, Bulatwattedenyahena to be declared the property of Gamage Ratranhamy and four others under the Waste Lands Ordinances; and on the west by the Inn-dola and the village limit of Erabadde.

NOTE.—The following lot lying within the above boundaries is excluded from this order and its acreage of 2 acres and 17 perches is not included in the acreage of 365 acres 2 roods and 24 perches given above:—

Preliminary plan 26.

Lot.	Name of Land.	Extent, A. R. P.
1A	Kandewatta	2 0 17

[For Diagram see page 1345.]

Ratnapura S. O. No. 235.

Order under Section 4, Sub-section (1), of "The Waste Lands Ordinances of 1897, 1899, 1900, and 1903."

In the matter of the lands commonly called or known as Ellakekunahena and Ihaladeniyahena, &c., situate in the village of Kiribatgala, in the Nawadun korale of the Ratnapura District, in the Province of Sabaragamuwa, and of "The Waste Lands Ordinances of 1897, 1899, 1900, and 1903."

WHEREAS in pursuance of section 1 of the said Ordinances it was duly declared and notified on February 24, 1911, that if no claim to the lands commonly called or known as Ellakekunahena and Ihaladeniyahena, &c., situate in the village of Kiribatgala, in the Nawadun korale of the Ratnapura District, in the Province of Sabaragamuwa, containing in extent 32 acres 1 rood and 11 perches, and shown as lots 21F, 26AG in preliminary plan 26, and in the annexed diagram, was made to John George Fraser, Special Officer appointed under section 28 of the said Ordinances, within the period of three months from the date specified in the said notice, such lands would be declared the property of the Crown, and dealt with on account of the Crown (*vide* Notice No. 3,994):

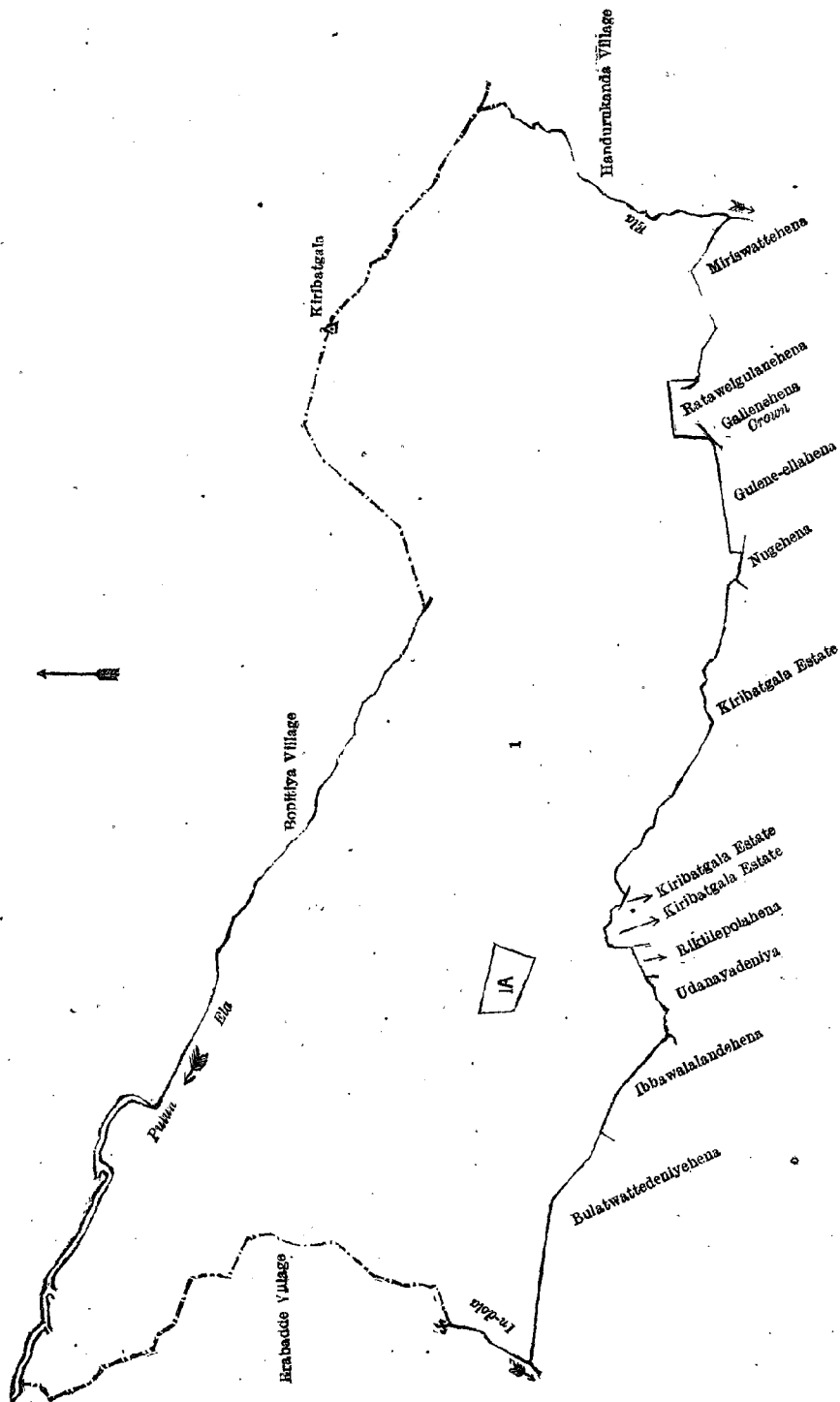
And whereas (1) Koja Marikkar Sehu Jeemaldeen, (2) Udagangoda Mahupala Mudiyansele Punchi Mudiyanse made claim thereto, and I, Howard Orme Fox, Special Officer appointed under section 28 of the said Ordinances, made due inquiry into such claim, and whereas the said claimants and I, the aforesaid Howard Orme Fox, Special Officer, with the consent of His Excellency the Governor, came to an agreement in writing dated November 9, 1911, concerning the said lands, under section 4, sub-section (1), of the said Ordinances, whereby it was agreed that the said claimants should be declared the purchasers of the said lands upon payment, on or before February 9, 1912, to the Government Agent at Ratnapura, of a sum of Rupees Four hundred and Fifty only (Rs. 450), as the purchase amount of the said lands, and whereas the said amount has been duly paid by the said claimants, they are hereby, in pursuance of the agreement aforesaid, declared to be the purchasers of the said lands, as more fully described herein below.

Description of the Lands referred to.

The following lots situated in the village of Kiribatgala, in the Nawadun korale of the Ratnapura District, in the Province of Sabaragamuwa, as described in the annexed diagram:—

Preliminary plan 26.

Lot.	Name of Land.	Extent, A. R. P.
21F	Ellakekunahena	14 3 6
26AG	Ihaladeniyahena, &c.	17 2 5
(Exclusive of the stream passing through the land.)		32 1 11



Surveyor-General's Office,
Colombo, September 21, 1914.

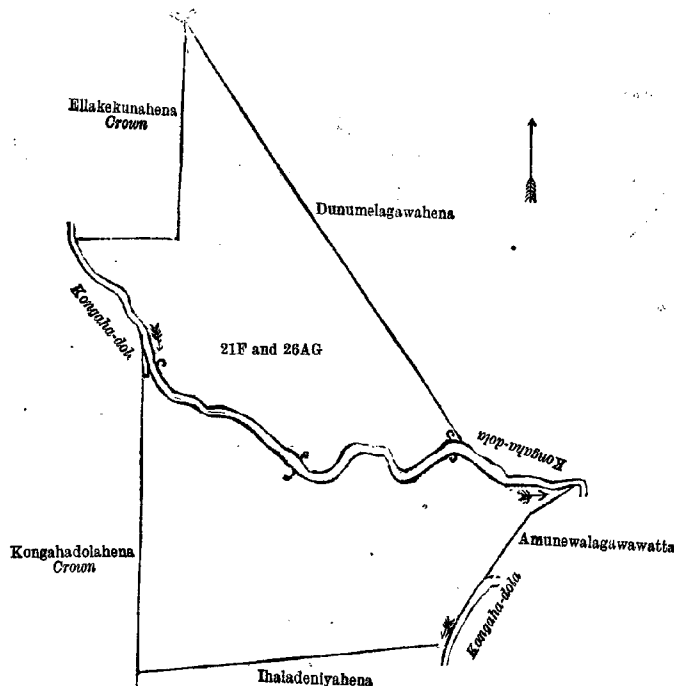
Scale of 16 Chains to an Inch.

G. K. THORNHILL,
for Acting Surveyor-General.

May 29, 1915.

H. O. Fox,
Special Officer.

and bounded as follows : on the north by Dunumelagawahena to be declared the property of Koja Marikar Segu Jamaldeen and another under the Waste Lands Ordinances, Kongaha-dola ; on the east by Amunewalagawawatta claimed by Kirihatana, Kongaha-dola ; on the south by Inaladeniyahena sold to Walakkattu Mudiyanseage Dingiri Mahatmaya under the Waste Lands Ordinances ; on the west by Kongahadolahena to be declared the property of the Crown under the Waste Lands Ordinances, Kongaha-dola, Ellakekunahena to be declared the property of the Crown under the Waste Lands Ordinances.



Surveyor-General's Office,
Colombo, September 12, 1914.

Scale of 8 Chains to an Inch.

G. K. THORNHILL,
for Acting Surveyor-General.

May 29, 1915. H. O. Fox,
Special Officer.

Ratnapura S. O. No. 236.

Order under Section 4, Sub-section (1), of "The Waste Lands Ordinances of 1897, 1899, 1900, and 1903."

In the matter of the lands commonly called or known as Dikhena and Mahahena, situate in the village of Dellobeda, in the Palle pattu of the Nawadun korale of the Ratnapura District, in the Province of Sabaragamuwa, and of "The Waste Lands Ordinances of 1897, 1899, 1900, and 1903."

WHEREAS in pursuance of section 1 of the said Ordinances it was duly declared and notified on April 11, 1913, that if no claim to the lands commonly called or known as Dikhena and Mahahena, situate in the village of Dellobeda, in the Palle pattu of the Nawadun korale of the Ratnapura District, in the Province of Sabaragamuwa, containing in extent 26 acres and 23 perches, and shown as lots 9K and 9L in preliminary plan 70, and in the annexed diagram, was made to Howard Orme Fox, Special Officer appointed under section 28 of the said Ordinances, within the period of three months from the date specified in the said notice, such lands would be declared the property of the Crown, and dealt with on account of the Crown (*vide* Notice No. 4,826):

And whereas (1) Ratnayaka Mudiyanseye Marthenis Abeysiriwardena Appuhamy, (2) Dona Sophia Wickramasingha Hamine and (3) Ratnayaka Mudiyanseye Dingirimenika made claim thereto, and I, Howard Orme Fox, Special Officer appointed under section 28 of the said Ordinances, made due inquiry into such claim, and whereas the said claimants and I, with the consent of His Excellency the Governor, came to two agreements in writing dated January 23, 1914, February 4, 1914, and April 29, 1914, concerning the said lands, under section 4, sub-section (1), of the said Ordinances, whereby it was agreed that the said claimants should be declared the purchasers of the said lands upon payment on or before April 29, 1914, of a sum of Rupees One hundred and Eighty-seven and Cents Fifty only (Rs. 187.50), as the purchase amount of the said lands, and whereas the said amount has been duly paid by the said claimants, they are hereby, in pursuance of the agreement aforementioned, declared to be the purchasers of the said lands, as more fully described herein below.

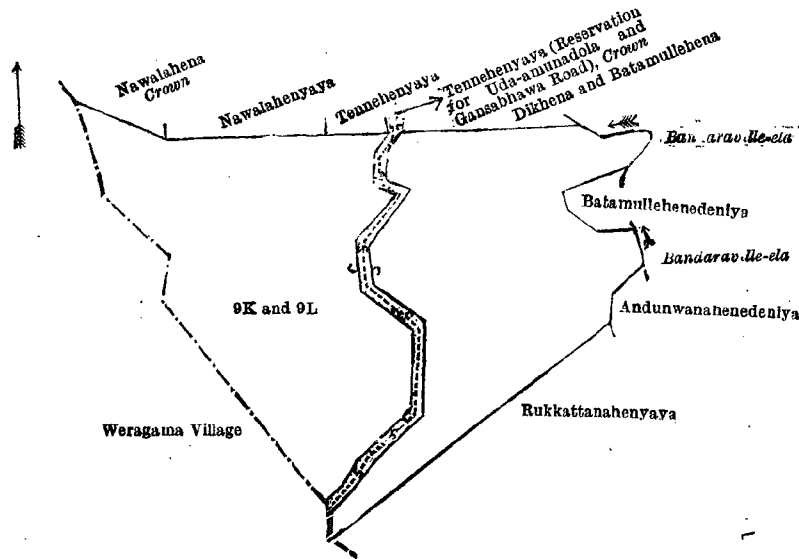
Description of the Lands referred to.

The following lots situate in the village of Dellobeda, in the Palle pattu of the Nawadun korale of the Ratnapura District, in the Province of Sabaragamuwa, as described in the annexed diagram:—

Preliminary plan 70.

Lot.	Name of Land.	Extent, A. R. P.
9K	Dikhena and Mahahena	13 0 21
9L	Do.	12 0 2
(Exclusive of the reservation for the Gansabhawa road passing through the land.)		25 0 23

and bounded as follows: on the north by Nawalahena to be declared the property of the Crown under the Waste Lands Ordinances, Nawalahenyaya, private, Tennehenyaya sold to Wannu Arachchillaye Appuhamy and three others under the Waste Lands Ordinances, Dikhena and Batamullehena sold to ditto under the Waste Lands Ordinances, Bandaraville-ela; on the east by Bandaraville-ela, Batamullehenedeniya, private, Bandaraville-ela, Andunwanahenedeniya, private; on the south by Rukkattanahenyaya, private; and on the west by the village limit of Weragama.



Surveyor-General's Office,
Colombo, March 23, 1915.

Scale of 8 Chains to an Inch.

G. K. THORNHILL,
for Surveyor-General.

May 26, 1915.

H. O. Fox,
Special Officer.

Ratnapura Notice No. 237.

Order under Section 4, Sub-section (1), of "The Waste Lands Ordinances of 1897, 1899, 1900, and 1903."

In the matter of the lands commonly called or known as Dombagahadeniyahena, Kaluwadeniyagawahena, &c., situate in the village of Kiribatgala, in the Nawadun korale of the Ratnapura District, in the Province of Sabaragamuwa, and of "The Waste Lands Ordinances of 1897, 1899, 1900, and 1903."

WHEREAS in pursuance of section 1 of the said Ordinances it was duly declared and notified on February 24, 1911, that if no claim to the lands commonly called or known as Dombagahadeniyahena, Kaluwadeniyagawahena, &c., situate in the village of Kiribatgala, in the Nawadun korale of the Ratnapura District, in the Province of Sabaragamuwa, containing in extent 136 acres and 2 roods, and shown as lots 26W, 26F1, 26H1, 26AB, 26H2 in preliminary plan 26, and in the annexed diagrams, was made to John George Fraser, Special Officer appointed under section 28 of the said Ordinances, within the period of three months from the date specified in the said notice, such lands would be declared the property of the Crown, and dealt with on account of the Crown (*vide* Notice No. 3,994):

And whereas Cornelia Henrietta Obeyesekera made claim thereto, and Howard Orme Fox and Norman Albert Hampton, Special Officers appointed under section 28 of the said Ordinances, made due inquiry into such claim, and whereas the said claimant and the aforesaid Howard Orme Fox, Special Officer, with the consent of His Excellency the Governor, came to an agreement in writing dated August 9, 1912, concerning the said lands, under section 4, sub-section (1), of the said Ordinances, whereby it was agreed that the said claimant should be declared the purchaser of the said lands upon payment on or before September 3, 1912, to the Settlement Officer, of a sum of Rupees One thousand Six hundred and Seventy-four and Cents Nineteen only (Rs. 1,674.19), as the purchase amount of the said lands, and whereas the said amount has been duly paid by the said claimant, she is hereby, in pursuance of the agreement aforementioned, declared to be the purchaser of the said lands, as more fully described herein below:

Description of the Lands referred to.

The following lots situated in the village of Kiribatgala, in the Nawadun korale of the Ratnapura District, in the Province of Sabaragamuwa, as described in the annexed diagrams:—

I.—Preliminary plan 26.

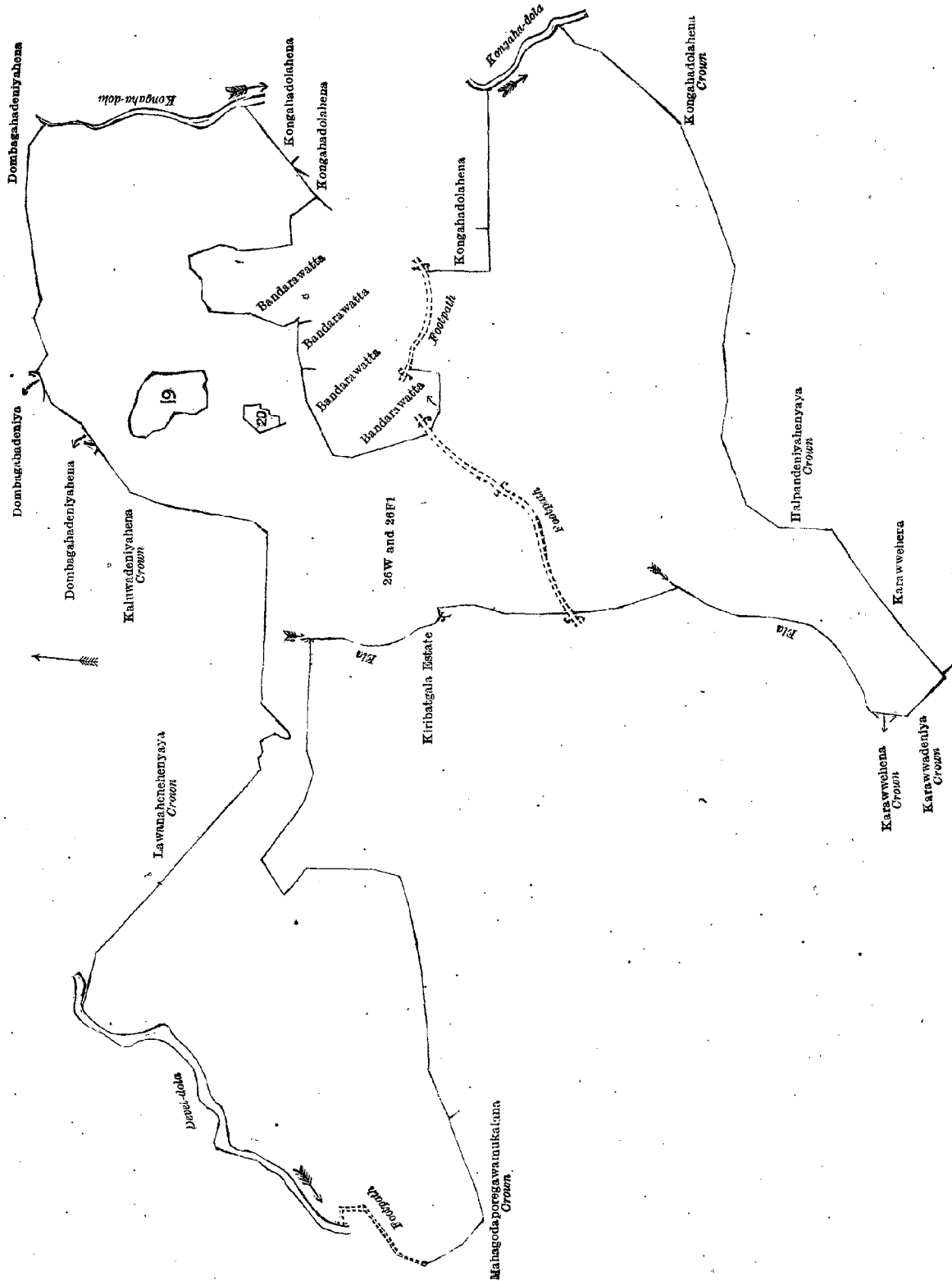
Lot.	Name of Land.	Extent, A.	R.	P.
26W ..	Dombagahadeniyahena, Kaluwadeniyagawahena	126	3 7
26F1 ...	Karawwedeniya	0	0 13
			126	3 20

and bounded as follows: on the north by Lawanahenahenyaya to be declared the property of the Crown under the Waste Lands Ordinances, Kaluwadeniyahena to be declared the property of the Crown under the Waste Lands Ordinances, Dombagahadeniyahena, private, Dombagahadeniya claimed by Kudawahumpurage Badapissa, Dombagahadeniyahena, private; on the east by the Kongaha-dola, Kongahadolahena to be declared the property of Kudawahumpurage Selenisa and five others under the Waste Lands Ordinances, Bandarawatta claimed by Cornelia Henrietta Obeyesekera, a footpath, Kongahadolahena to be declared the property of Kudawahumpurage Selenisa and five others under the Waste Lands Ordinances, Kongahadola; on the south by Kongahadolahena to be declared the property of the Crown under the Waste Lands Ordinances, Halpandeniyaenyaya to be declared the property of the Crown under the Waste Lands Ordinances, Karawwedeniya to be declared the property of the Crown under the Waste Lands Ordinances, Karawwedeniya to be declared the property of the Crown under the Waste Lands Ordinances, Karawwedeniya to be declared the property of the Crown under the Waste Lands Ordinances, an ela, Kiribatgala Estate sold to Mr. P. D. G. Clarke, an ela, Kiribatgala Estate sold to Mr. P. D. G. Clarke, Mahagodaporegawamukalana to be declared the property of the Crown under the Waste Lands Ordinances; on the west, by Mahagodaporegawamukalana to be declared the property of the Crown under the Waste Lands Ordinances, a footpath, and the Devel-dola.

NOTE.—The following lots lying within the above boundaries are excluded from this part of the order and their aggregate acreage of 1 acre 1 rood and 7 perches is not included in the acreage of 126 acres 3 roods and 20 perches, given above:—

I.—Preliminary plan 26.

Lot.	Name of Land.	Extent, A. R. P.
19	Kaluwadeniya	1 0 7
20	Heenkaluwadeniya	0 1 0
		<hr/> 1 1 7




Surveyor-General's Office,
Colombo, September 21, 1914.

G. K. THORNHILL,
for Acting Surveyor-General.

II.—Preliminary plan 26.

Lot.	Name of Land.	Extent, A. R. P.
26H1	Mahagodaporangawamukalana	0 ^c 0 32

and bounded as follows : on the north and east by a path (Demodarahena sold to Cornelia Henrietta Obeyesekera under the Waste Lands Ordinances) ; on the south by a path (Demodarahena sold to Cornelia Henrietta Obeyesekera under the Waste Lands Ordinances), Mahagodaporangawamukalana to be declared the property of the Crown under the Waste Lands Ordinances ; and on the west by the Devudola.



Surveyor-General's Office,
Colombo, September 21, 1914.

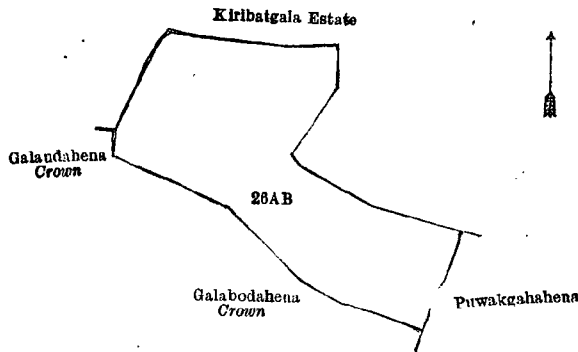
Scale of 8 Chains to an Inch.

G. K. THORNHILL,
for Acting Surveyor-General.

III.—Preliminary plan 26.

Lot.	Name of Land.	Extent, A. R. P.
26AB	Karawwehena	9 0 16

and bounded as follows : on the north by Kiribatgala Estate sold to Mr. P. D. G. Clarke ; on the east by Kiribatgala Estate sold to Mr. P. D. G. Clarke, Puwakgahahena to be declared the property of Kattadige Kiridinga and five others under the Waste Lands Ordinances ; on the south by Galabodahena to be declared the property of the Crown under the Waste Lands Ordinances, Galaudahena to be declared the property of the Crown under the Waste Lands Ordinances ; and on the west by Galaudahena to be declared the property of the Crown under the Waste Lands Ordinances, Kiribatgala Estate sold to Mr. P. D. G. Clarke.



Surveyor-General's Office,
Colombo, September 21, 1914.


Scale of 8 Chains to an Inch.

G. K. THORNHILL,
for Acting Surveyor-General.

IV.—Preliminary plan 26.

Lot.	Name of Land.	Extent, A. R. P.
26H2	Hakurupoldolahena	0 1 12

and bounded as follows : on the north by Mahagodaporangawamukalana to be declared the property of the Crown under the Waste Lands Ordinances ; and on the east and south by Kiribatgala Estate sold by the Crown to Mr. P. D. G. Clarke ; on the west by Mahagodaporangawamukalana to be declared the property of the Crown under the Waste Lands Ordinances.



Surveyor-General's Office,
Colombo, September 21, 1914.

Scale of 8 Chains to an Inch

G. K. THORNHILL,
for Acting Surveyor-General.

May 29, 1915.

H. O. Fox,
Special Officer.

PRELIMINARY NOTICES.

Anuradhapura Notice No. 5,627.

Notice under "The Waste Lands Ordinances of 1897, 1899, 1900, and 1903."

TAKE notice that unless within three months from October 8, 1915, the persons, if any, who claim any interest in the lands hereinafter mentioned or in any one or more of such lands or to some interest therein make claim in person or in writing to the said lands or any of them or to some interest therein to T. G. Willett, Esq., Special Officer appointed under section 28 of "The Waste Lands Ordinances of 1897, 1899, 1900, and 1903," at his office at Fort, Colombo :

Such Special Officer, in pursuance of the powers vested in him by the said Ordinances, will declare by writing under his hand that the said lands, or such of them as to which no claim has been made, are the property of the Crown.

T. G. WILLETT,
Special Officer.

Description of the Lands referred to.

The following lots situated in the village of Ikirigollewa, in the Ihala Kende tulana of the Kende korale of the Nuwaragam palata, in the North-Central Province, as described in the annexed diagram :—

Preliminary plan 605.

Lot.	Name of Land.	Extent, A. R. P.	Lot.	Name of Land.	Extent, A. R. P.
1	Ikirigollewemukalana	.. 137 3 17	8B	Ikirigollewekele	.. 0 0 24
2	Ikirigollewewewa (tank bund)	.. 56 3 4	9	Adipara	.. 0 0 6
3	Landukele	.. 22 3 18	10	Do.	.. 0 0 26
3A	Do.	.. 0 3 10	11	Do.	.. 0 0 32
4A	Accaraidama	.. 0 1 22	12	Do.	.. 0 0 8
6	Ikirigollewepuranawelagangoda	.. 0 0 26	13	Wan-ela	.. 0 2 1
7	Tisbamba	.. 1 1 6	14	Adipara	.. 0 0 3
7A	Do.	.. 0 2 0	15	Ela	.. 0 1 26
8	Ikirigollewekele	.. 131 1 23			
8A	Do.	.. 0 1 9			353 3 21

and bounded as follows : on the north by the village limit of Yakadutuwwa ; on the east by the village limit of Yakadutuwwa, the village limit of Rotawewa, the village limit of Dunuwattegama ; on the south by the village limit of Konketupotana, the village limit of Gonapetiyawa ; on the west by the village limit of Kudagama, the village limit of Kongollewa.

NOTE.—The following lots lying within the above boundaries are excluded from this notice, and their aggregate acreage of 37 acres 3 roods and 9 perches is not included in the acreage of 353 acres 3 roods and 21 perches given above :—

Preliminary plan 605.

Lot.	Name of Land.	Extent, A. R. P.
A 4	T. Ps. 267,222, 267,393	.. 6 1 12
A 5	Ikirigollewepuranawela	.. 31 1 37
		37 3 9

[For Diagram see page 1351.]

Anuradhapura Notice No. 5,628.

Notice under "The Waste Lands Ordinances of 1897, 1899, 1900, and 1903."

TAKE notice that unless within three months from October 8, 1915, the persons, if any, who claim any interest in the lands hereinafter mentioned or in any one or more of such lands or to some interest therein make claim in person or in writing to the said lands or any of them or to some interest therein to T. G. Willett, Esq., Special Officer appointed under section 28 of "The Waste Lands Ordinances of 1897, 1899, 1900, and 1903," at his office at Fort, Colombo :

Such Special Officer, in pursuance of the powers vested in him by the said Ordinances, will declare by writing under his hand that the said lands, or such of them as to which no claim has been made, are the property of the Crown.

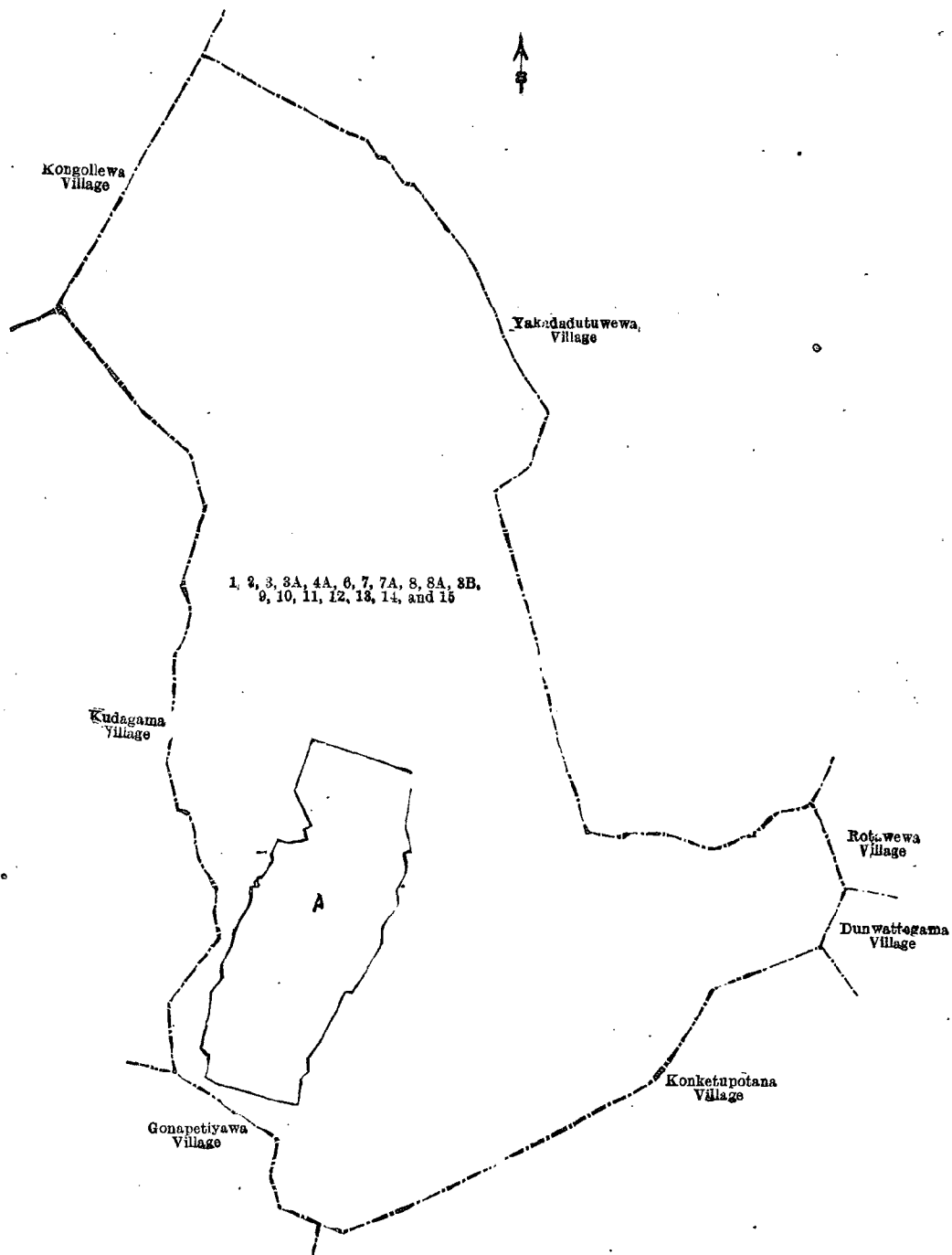
T. G. WILLETT,
Special Officer.

Description of the Lands referred to.

The following lots situated in the village of Gurukandegama, in the Alutkadawat tulana of the Kadawat korale of the Nuwaragam palata, in the North-Central Province, as described in the annexed diagram :—

Preliminary plan 638.

Lot.	Name of Land.	Extent, A. R. P.	Lot.	Name of Land.	Extent, A. R. P.
1	Bogahaalahenyaya	.. 534 3 0	12½	Footpath	.. 0 0 3
1A	Chena	.. 6 0 27	13	Do.	.. 0 0 26
1B	Do.	.. 16 1 0	14	Bund reservation	.. 1 2 16
1F	Do.	.. 0 1 39	15	Wan-ela (stream)	.. 0 0 15
1G	Do.	.. 0 0 6	16	Horow-ela (stream)	.. 0 0 12
2	Gurukandegamamukalana	.. 54 1 24	17	Kudawewa (abandoned tank bund)	1 2 0
3	Gurukandegamawewa (tank)	.. 51 1 34	18	Galkande-ela (stream)	.. 0 1 13
5	Tisbamba	.. 1 3 36	19	Bogaha-ela (stream)	.. 0 3 29
7	Palugahamukalana	.. 1 2 20	20	Galkandewewa (abandoned tank bund)	.. 0 3 1
8	Wan-ela (stream)	.. 0 0 32	21	Galkande-ela (stream)	.. 0 2 0
9	Footpath	.. 0 0 18	22	Bogaswewa (abandoned tank bund)	0 1 20
9½	Do.	.. 0 0 1	23	Chena	.. 1 1 30
10	Stream	.. 0 0 16			
11	Habawewa (abandoned tank)	.. 1 0 20			
12	Footpath	.. 0 0 19			726 2 17



Scale of 16 Chains to an Inch.

Surveyor-General's Office,
Colombo, November 11, 1914.

Anuradhapura S. O. 25—1915.

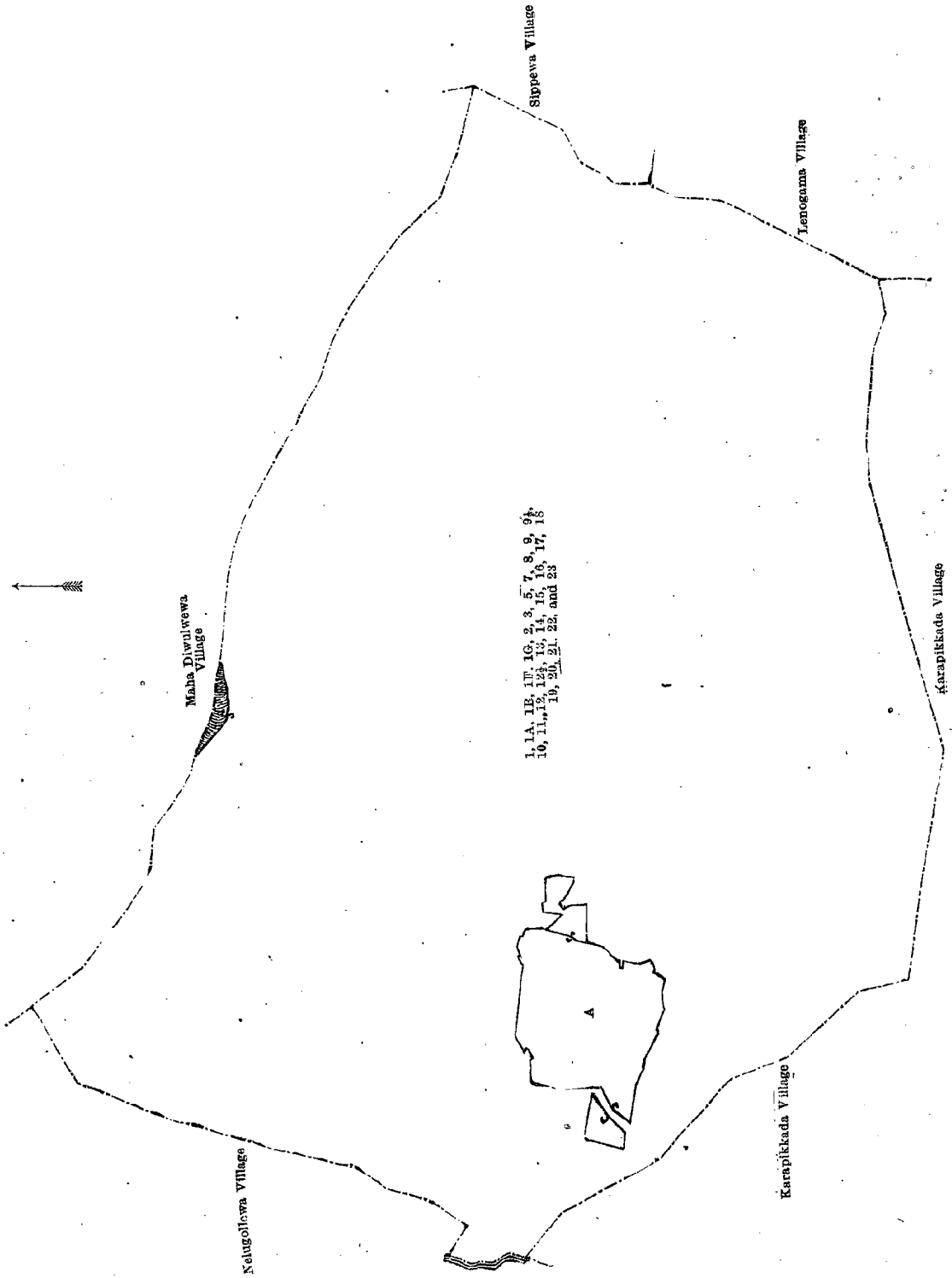
G. K. THORNHILL,
for Acting Surveyor-General.

and bounded as follows: on the north by the village limit of Mahadiwulwewa; on the east by the village limit of Sippewa, the village limit of Lenogama; on the south by the village limit of Karapikkada; on the west by the village limit of Karapikkada, the village limit of Nelugollewa.

NOTE.—The following lots lying within the above boundaries are excluded from this notice, and their aggregate acreage of 26 acres and 10 perches is not included in the acreage of 726 acres 2 roods and 17 perches given above:—

Preliminary plan 638.

Lot.	Name of Land.	Extent, A. R. P.	Lot.	Name of Land.	Extent, A. R. P.
A 1C ..	Chena 1 1 26	A 6 ..	Mahawela 22 0 10
A 1D ..	Do. 0 2 29	A 6A ..	Do. 0 0 5
A 1E ..	Do. 1 0 7			
A 4 ..	Gangoda 0 3 13			26 0 10



Surveyor-General's Office,
Colombo, August 23, 1915.

Scale of 16 Chains to an Inch.

Anuradhapura S. O. 26—1915.

G. K. THORNHILL,
for Surveyor-General.

Anuradhapura Notice No. 5,629.

Notice under "The Waste Lands Ordinances of 1897, 1899, 1900, and 1903."

TAKE notice that unless within three months from October 8, 1915, the persons, if any, who claim any interest in the lands hereinafter mentioned or in any one or more of such lands or to some interest therein make claim in person or in writing to the said lands or any of them or to some interest therein to T. G. Willett, Esq., Special Officer appointed under section 28 of "The Waste Lands Ordinances of 1897, 1899, 1900, and 1903," at his office at Fort, Colombo :

Such Special Officer, in pursuance of the powers vested in him by the said Ordinances, will declare by writing under his hand that the said lands, or such of them as to which no claim has been made, are the property of the Crown.

T. G. WILLETT,
Special Officer.

Description of the Lands referred to.

The following lots situated in the village of Miwamalewa, in the Ihala Kende tulana of the Kende korale of the Nuwaragam palata, in the North-Central Province, as described in the annexed diagram :—

Preliminary plan 602.

Lot.	Name of Land.	Extent, A. R. P.	Lot.	Name of Land.	Extent, A. R. P.
1½	Dambagahalandukele	0 0 18	10	Landukele	2 1 22
1½	Miwamalewakele (road reservation)	0 0 30	14	Miwamalewatisbamba	2 2 13
2A	Dambagahawatta	0 0 16	19	Bund reservation	0 3 22
3	Bogahalanduyaya	203 3 7	20	Galgirilenaviharegawahena	3 3 37
3A	Do.	110 2 12	20A	Road reservation	0 1 34
3B	Do.	19 2 25	21	Meewamalewawewa (tank and bund)	56 1 39
3C	Do.	0 3 19	25	Kudawewa (tank and bund)	15 2 19
3D	Do.	0 2 27	26	Mahakenelamukalana	83 1 7
3E	Do.	0 1 0	27	Ela (stream)	0 1 33
3F	Do.	38 3 0	28	Do.	0 1 14
3G	Do.	4 3 18	29	Do.	0 0 18
3H	Do.	53 0 19	30	Pinpara (cart track)	3 3 32
5	Mukalana	40 0 2	31	Mahadoia (stream)	0 0 8
5A	Do.	1 2 3	32	Adipara (footpath)	0 0 9
7	Panakagahamukalana	3 0 16	33	Ela (stream)	0 1 22
9	Millagahamukalana	29 2 38	34	Adipara (footpath)	0 0 22
9A	Do.	0 1 0			
9B	Do.	0 0 8			
					678 3 9

and bounded as follows : on the north by the village limit of Kalanciya, the village limit of Timbiriwewa, the village limit of Ratmale ; on the east by the village limit of Ratmale, the boundary of the Kanadara korale ; on the south by the village limit of Rotawewa ; on the west by the village limit of Puhudiwula, the village limit of Kalanciya.

NOTE.—The following lots lying within the above boundaries are excluded from this notice, and their aggregate acreage of 82 acres 3 roods and 34 perches is not included in the acreage of 678 acres 3 roods and 9 perches given above :—

Preliminary plan 602.

Lot.	Name of Land.	Extent, A. R. P.	Lot.	Name of Land.	Extent, A. R. P.
A 1	Miwamalewakele (T. P. 269,718)	6 1 12	A 13B	Wattuaccara, T. P. 205,681	0 0 14
A 1½	Dambagahalandukele (part of T. P. 281,728)	6 3 37	A 1E	Miwamalewagangoda	0 3 33
A 1½	Welbima (part of T. P. 281,728)	0 0 23	A 16	Wattuaccara, T. Ps. 265,809, 265,810, and 265,811	0 1 17
A 2	Dambagahawatta (T. P. 229,194)	3 3 36	A 17	Miwamalewagangoda	2 2 24
A 4	Alutwela (T. P. 172,359 and T. P. 155,337)	18 1 17	A 18	Accaraidama, T. P. 186,827	1 0 4
A 4A	Alutwela	0 3 20	A 18A	Accaraidama	0 0 34
A 6	Puranawela	26 2 17	20B	Galgirilenavihare	2 0 5
A 11	Watteaccara, T. P. 217,625	1 0 10	B 22	Wewihala-accara, T. P. 225,304	0 3 27
A 12	Accarawela, T. P. 213,165	3 0 3	B 23	Wewihala-accara, T. P. 225,304	1 1 1
A 12A	Accarawela	0 1 1	B 24	Accarawela, T. P. 169,209	3 1 3
A 12B	Do.	0 0 15	B 24A	Encroachment	0 1 21
A 13	Wattuaccara, T. P. 205,681	1 2 33			
A 13A	Do.	0 1 27			82 3 34

[For Diagram see page 1354.]

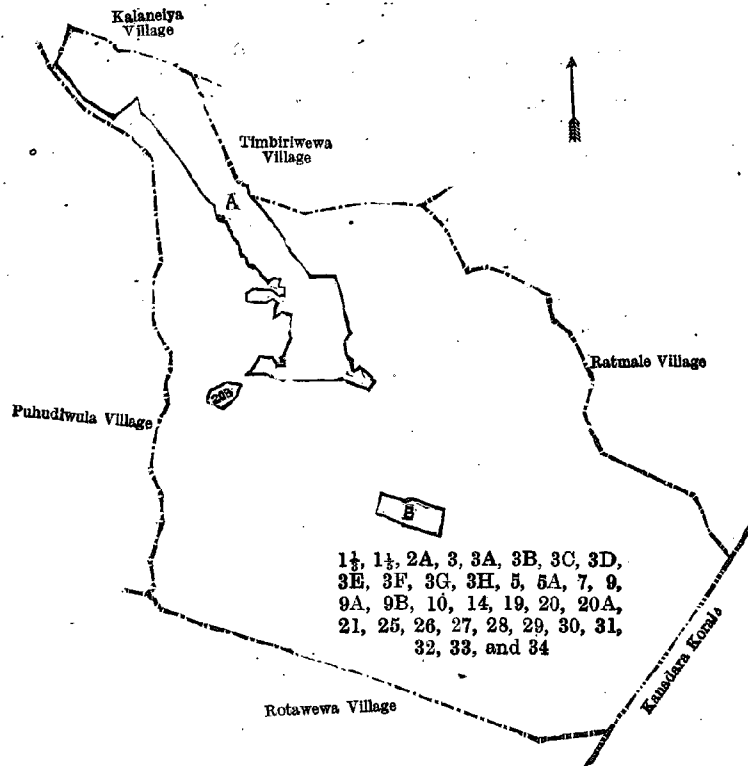
Colombo Notice No. 5,630.

Notice under "The Waste Lands Ordinances of 1897, 1899, 1900, and 1903."

TAKE notice that unless within three months from October 8, 1915, the persons, if any, who claim any interest in the land hereinafter mentioned appear before the Assistant Government Agent of the Colombo and Negombo Districts of the Western Province, at his office in Colombo, and make claim in person or in writing to the said land or to some interest therein :

Such Assistant Government Agent, in pursuance of the powers in him vested by the said Ordinances, will declare by writing under his hand that the said land, to which no claim has been made, is the property of the Crown.

C. V. BRAYNE,
Assistant Government Agent,
Colombo and Negombo Districts.



Surveyor-General's Office,
Colombo, March 15, 1915.

Scale of 32 Chains to an Inch.
Anuradhapura S. O. 27—1915.

G. K. THORNHILL,
for Surveyor-General.

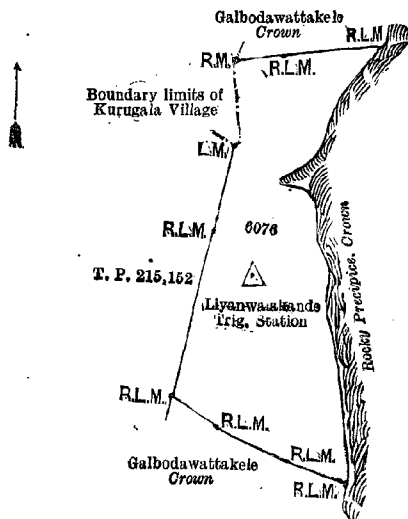
Description of the Land referred to.

The following lot situated in the village of Liyanwala, in the Meda pattuwa of Hewagam korale, in the Colombo District of the Western Province, as described in the annexed diagram:—

Preliminary plan 15,686.

Lot.	Name of Land.	Extent, A. R. P.
6076	Galbodawattekele (reservation for Liyanwalakanda trig. station)	2 2 6

and bounded as follows: on the north by Galbodawattakele, Crown; on the east by a rocky precipice, Crown; on the south-west by Galbodawattakele, Crown; and on the west by land depicted in title plan 215,152, and boundary limits of Kurugala village.



Surveyor-General's Office,
Colombo, April 14, 1915.

Scale of 4 Chains to an Inch.

C. R. LUNDIE,
for Surveyor-General.