



Ceylon Government Gazette

Published by Authority.

No. 6,747 — FRIDAY, OCTOBER 15, 1915.

PART I.—General: Minutes, Proclamations, Appointments, and General Government Notifications.
 PART II.—Legal and Judicial.
 PART III.—Provincial Administration.
 PART IV.—Land Settlement.
 PART V.—Mercantile, Marine, Municipal, Local, &c.

Separate paging is given to each Part in order that it may be filed separately.

Part IV.—Land Settlement.

	PAGE	PAGE	
Final Orders	1355	Preliminary Notices	1395

FINAL ORDERS.

Galle S. O. No. 362.

Order under Section 4, Sub-section (1), of "The Waste Lands Ordinances of 1897, 1899, 1900, and 1903," admitting Land to be Private Property.

In the matter of the land commonly called or known as Puwakwattehana *alias* Diepalayawatta, situate in the village of Gigungmaduwa, in the Hinidum pattu of the Galle District, in the Southern Province, and of "The Waste Lands Ordinances of 1897, 1899, 1900, and 1903."

WHEREAS in pursuance of section 1 of the said Ordinances it was duly notified on June 13, 1913, that if no claim to the land commonly called or known as Puwakwattehana *alias* Diepalayawatta, situate in the village of Gigungmaduwa, in the Hinidum pattu of the Galle District, in the Southern Province, containing in extent 2 acres 3 rods and 38 perches, and shown as lot 34A1 in preliminary plan 482, and in the annexed diagram, was made to Harry Chambers Toller, Special Officer appointed under section 28 of the said Ordinances, within the period of three months from the date specified in such notice, such land would be declared the property of Crown, and dealt with on account of the Crown (*vide* Notice No. 4,899):

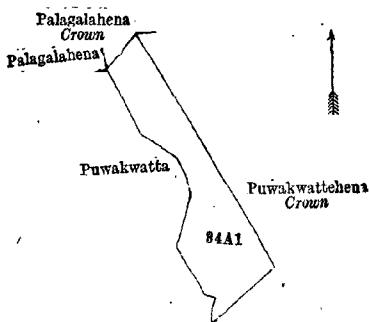
And whereas (1) Wijetunga Liyanage Hinni Baba, (2) Jayawickrama Awuneris, (3) Liyana Jayawickrama Wijetunga Arnolis made claim thereto, and John Murray Davies and Harry Chambers Toller, Special Officers appointed under section 28 of the said Ordinances, made due inquiry into such claim, I, Howard Orme Fox, Special Officers appointed under section 28 of the said Ordinances, with the consent of His Excellency the Governor, do hereby admit the claim of the said claimant to the said land, as more fully described herein below, under section 4, sub-section (1), of the said Ordinances.

Description of the Land referred to.

The following lot situated in the village of Gigungmaduwa, in the Hinidum pattu of the Galle District, in the Southern Province, as described in the annexed diagram:—

Lot.	Name of Land.	Extent, A. R. P.
34A1	Puwakwattehana <i>alias</i> Diepalayawatta	2 3 38

and bounded as follows: on the north by Palagalahena sold under the Waste Lands Ordinances, Palagalahena declared to be the property of the Crown under the Waste Lands Ordinances; on the east by Puwakwattehana to be declared the property of the Crown under the Waste Lands Ordinances; on the south by Puwakwattehana to be declared the property of the Crown under the Waste Lands Ordinances; on the west by Puwakwatta claimed by Jayawickrama Wijetunga Awuneris and others.



Surveyor-General's Office,
Colombo, July 15, 1915.

Scale of 8 Chains to an Inch.

G. K. THORNHILL,
for Surveyor-General.

H. O. Fox,
Special Officer.

August 13, 1915.

Hambantota S. O. No. 1,245.

**Order under Section 2 of "The Waste Lands Ordinances of 1897, 1899, 1900, and 1903,"
declaring Lands to be Crown Property.**

In the matter of the lands commonly called or known as Palumandiya *alias* Galkandelanda, Karametipalebediwetiya, situate in the village of Godakoggala, in the Magam pattu of the Hambantota District, in the Southern Province; and of "The Waste Lands Ordinances of 1897, 1899, 1900, and 1903."

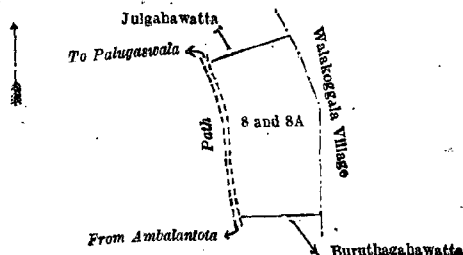
THE notice required by section 1 of "The Waste Lands Ordinances of 1897, 1899, 1900, and 1903," having been duly published in manner prescribed by that section in respect of the above-named lands (*vide* Notice No. 5,232), and no claim having been made to the said lands or to any interest therein within the period of three months from the date specified in the said notice, I, Howard Orme Fox, Special Officer appointed under section 28 of the said Ordinances, under and by virtue of the powers vested in me in that behalf by section 2 of the said Ordinances, do hereby on July 9, 1915, order and declare that the said lands, as more fully described herein below, situate in the village of Godakoggala, in the Magam pattu of the Hambantota District, in the Southern Province, and shown as lots 8 and 8A in preliminary plan 564 and in the annexed diagram, and containing in extent 3 acres and 21 perches, are the property of the Crown.

Description of the Lands referred to.

The following lots situated in the village of Godakoggala, in the Magam pattu of the Hambantota District, in the Southern Province, as described in the annexed diagram:—

Lot.	Name of Land.	Extent, A. R. P.
8	Palumandiya <i>alias</i> Galkandelanda	2 1 5
8A	Karametipalebediwetiya	0 3 16
		3 0 21

and bounded as follows: on the north by Julgahawatta claimed by Sudappuligamage Sabo and others; on the east by the village limit of Walakoggala; on the south by Buruthagahawatta claimed by Banduwewegamage Dondiya; on the west by the path from Ambalantota to Palugaswala.



Surveyor-General's Office,
Colombo, May 25, 1915.

Scale of 8 Chains to an Inch.

G. K. THORNHILL,
for Surveyor-General.

H. O. Fox,
Special Officer.

July 9, 1915.

Hambantota S. O. No. 1,246.

**Order under Section 4, Sub-section (1), of "The Waste Lands Ordinances of 1897, 1899, 1900, and 1903,"
declaring Land to be Crown Property.**

In the matter of the land commonly called or known as Julgahakumbura-atmaga, situate in the village of Godakoggala, in the Magam pattu of the Hambantota District, in the Southern Province, and of "The Waste Lands Ordinances of 1897, 1899, 1900, and 1903."

WHEREAS in pursuance of section 1 of the said Ordinances it was duly declared and notified on June 19, 1914, that if no claim to the said land commonly called or known as Julgahakumbura-atmaga, situate in the village of Godakoggala, in the Magam pattu of Hambantota District, in the Southern Province, containing in extent 3 roods and 26 perches, and shown as lot 8B in preliminary plan 564 and in the annexed diagram was made to Walter Ernest Wait, Special Officer appointed under section 28 of the said Ordinances, within the period of three months from the date specified in the said notice, such land would be declared to be the property of the Crown (*vide* Notice No. 5,232):

And whereas (1) Samarappuli Amarakongamage Allis de Silva, (2) ditto Tepanis, (3) Sabapathy Ranhoty Gamage Sabo made claim thereto, and Thomas Graham Willett, Special Officer appointed under section 28 of the said Ordinances, made due inquiry into such claim, and whereas the said claimants and the said Thomas Graham Willett, Special Officer came to an agreement in writing, dated February 10, 1915, concerning the said land under section 4, sub-section (1), of the said Ordinances, whereby it was agreed that the said claimants should be declared the purchasers of the said land upon payment, on or before May 10, 1915, to the Assistant Government Agent of Hambantota, of a sum of Rupees Fifteen only (Rs. 15), as the purchase amount of the said land; and whereas it was further agreed by the said agreement that in default of such payment the claim of the said claimants to the said land, in respect of which the said payment was to be made, should also be considered to have been withdrawn, and the said land should be declared to be the property of the Crown; and whereas the said claimants have failed to make the said payment by the due date, the said land, as more fully described herein below, is declared to be the property of the Crown.

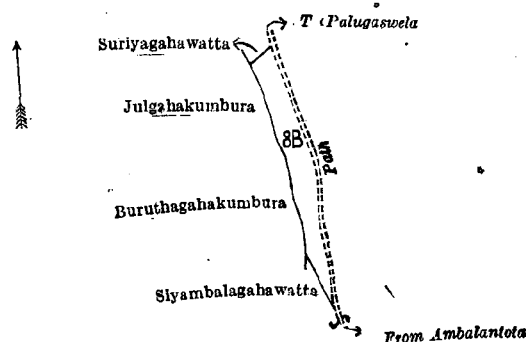
Description of the Land referred to.

The following lot situated in the village of Godakoggala, in the Magam pattu of the Hambantota District, in the Southern Province, as described in the annexed diagram:—

Preliminary plan 564.

Lot.	Name of Land.	Extent, A. R. P.
8B	Julgahakumbura-atmaga	0 3 26

and bounded as follows: on the north by Suriyagahawatta claimed by Samarappuligamage Davith; on the east by the path from Palugaswala to Ambalantota; on the south by Siyambalagahawatta claimed by Tennakoon Gamage Ketiya and others; on the west by Buruthagahakumbura claimed by Samarappuli Amarakoon Gamage Aban̄chi and others, Julgahakumbura claimed by Sabapathy Ranhoty Gamage Sabo and others.



Surveyor-General's Office,
Colombo, May 25, 1915.

Scale of 8 Chains to an Inch.

G. K. THORNHILL,
for Surveyor-General.

H. O. Fox,
Special Officer.
July 9, 1915.

Kurunegala S. O. No. 1,178.

**Order under Section 2 of "The Waste Lands Ordinances of 1897, 1899, 1900, and 1903,"
declaring Lands to be Crown Property.**

In the matter of the lands commonly called or known as Gansabhawa road, Gurugalgodamukalana, &c., situate in the village of Bogahawatta, in the Udukaha Korale South of the Dambadeni hatpattu of the Kurunegala District, in the North-Western Province, and of "The Waste Lands Ordinances of 1897, 1899, 1900, and 1903."

THE notice required by section 1 of "The Waste Lands Ordinances of 1897, 1899, 1900, and 1903," having been duly published in manner prescribed by that section in respect of the above-named lands (*vide* Notice No. 5,550), and no claim having been made to the said lands or to any interest therein within the period of three months from the date specified in the said notice, I, Howard Orme Fox, Special Officer appointed under section 28 of the said Ordinances, under and by virtue of the powers vested in me in that behalf by section 2 of the said Ordinances, do hereby on August 5, 1915, order and declare that the said lands, as more fully described herein below, situate in the village of Bogahawatta, in the Udukaha Korale South of the Dambadeni hatpattu of the Kurunegala District, in the North-Western Province, and shown as lots 4½, 5, 15½, 20½, 47½, 22½, 38, 38A, 38B in preliminary plan 489, and in the annexed diagrams, and containing in extent 43 acres 1 rood and 29 perches, are the property of the Crown.

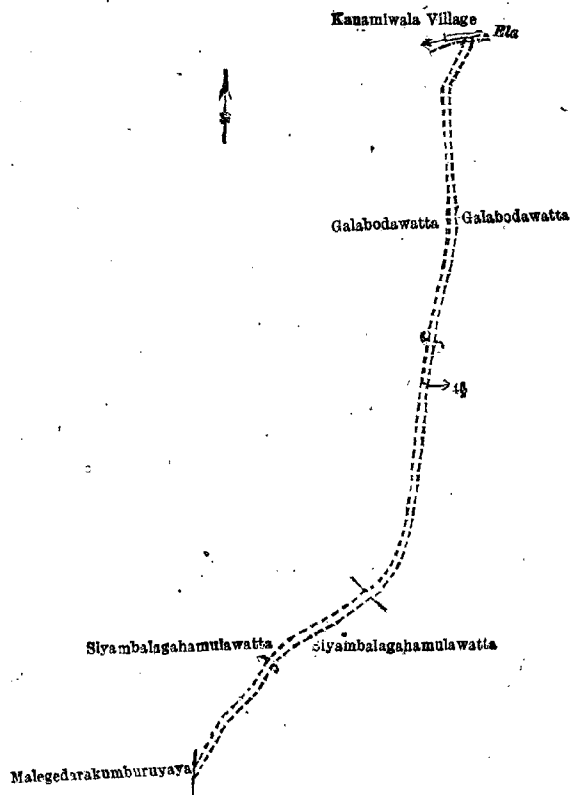
Description of the Lands referred to.

The following lots situated in the village of Bogahawatta, in the Udukaha Korale South of the Dambadeni hatpattu of the Kurunegala District, in the North-Western Province, as described in the annexed diagrams:—

I.—Preliminary plan 489.

Lot.	Name of Land.	Extent, A. R. P.
4½	Gansabhawa road	0 0 38

and bounded as follows: on the north by an ela (the village limit of Kanamiwala); on the east by Galabodawatta claimed by Mrs. J. P. Obeyesekera, Siyambalagahamulawatta claimed by Malaviachchille Ungurala and others; on the south by Siyambalagahamulawatta claimed by Malaviachchille Ungurala and others; on the west by Malegederakumburuyaya claimed by Malaviachchille Ungurala and others, Siyambalagahamulawatta claimed by ditto, Galabodawatta claimed by Mrs. J. P. Obeyesekera.



Surveyor-General's Office,
Colombo, January 25, 1915.

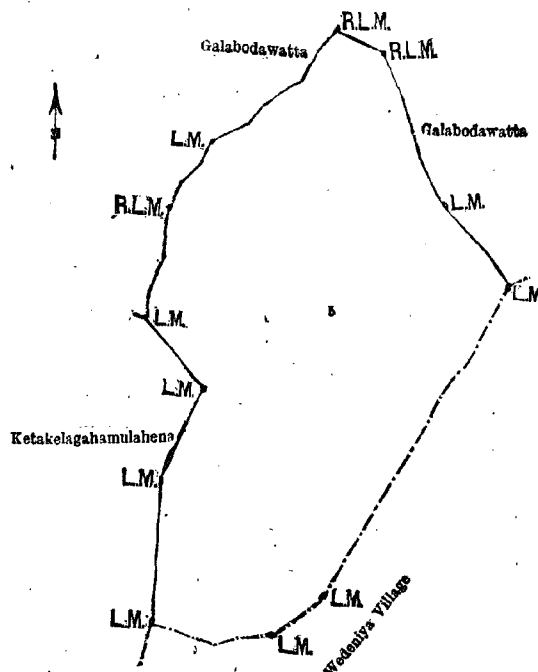
Scale of 4 Chains to an Inch.

G. K. THORNHILL,
for Surveyor-General.

II.—Preliminary plan 489.

Lot.	Name of Land.	Extent, A. R. P.
5	Gurugalgodamukalana	7 1 4

and bounded as follows : on the north by Galabodawatta claimed by Mrs. J. P. Obeyesekera ; on the east by Galabodawatta claimed by Mrs J. P. Obeyesekera, the village limit of Wedeniya ; on the south by the village limit of Wedeniya ; on the west by Ketakelagahamulahena claimed by Devinda Patirannehela Punchi Menika, Galabodawatta claimed by Mrs. J. P. Obeyesekera.



Surveyor-General's Office,
Colombo, January 25, 1915.

Scale of 4 Chains to an Inch.

G. K. THORNHILL,
for Surveyor-General.

III.—Preliminary plan 489.

Lot.	Name of Land.	Extent, A. R. P.
15½	Gansabhawa road	1 1 22

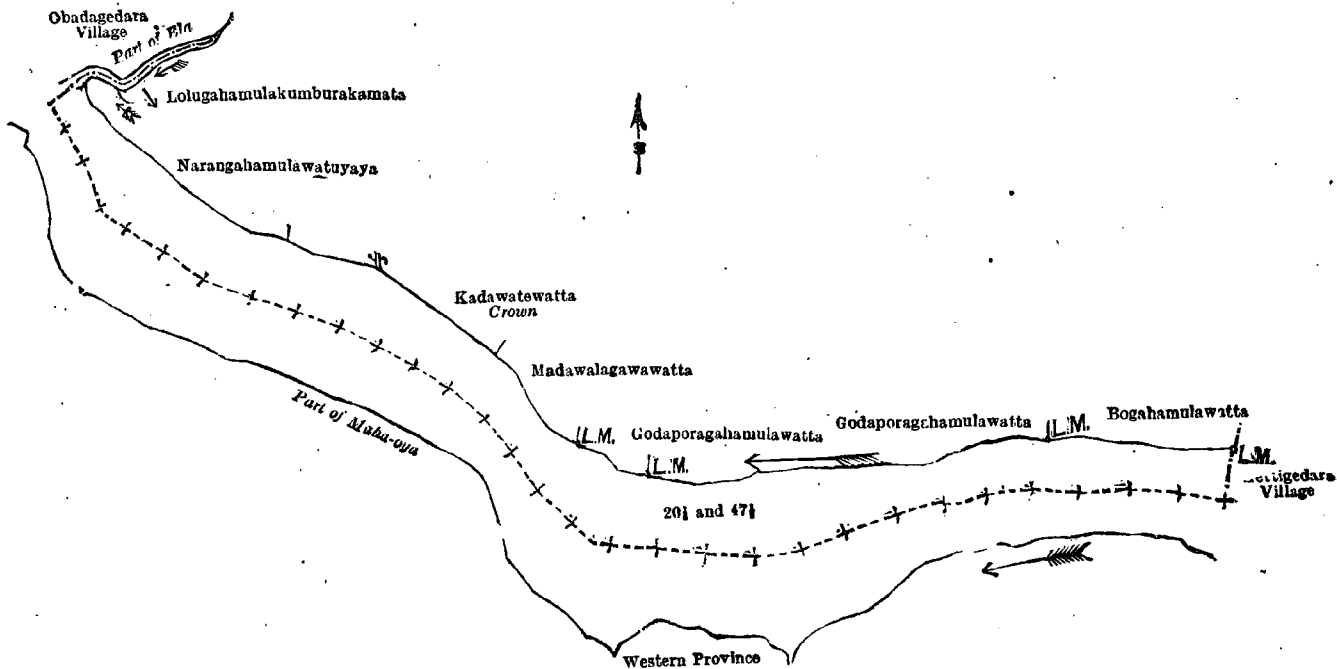
and bounded as follows: on the north by Narangahamulawatuaya claimed by Kotuwellaralage Baranchi Appuhamy and others, Tekkagollewatta claimed by Diyalagoda Patirannehele Joronis Appu, Talgahamulawatta claimed by ditto, Mee-gahamulapillewa claimed by Wilabodakankanamalage Mathes Appu, Kalahugahamulawatta claimed by Juan Fernando and others, Muruthagahamulawatta claimed by Juan Fernando, Ambagahamulawatta claimed by Wilabodakankanamalage Mathes Appu, Hitinawatta claimed by Ganihiachchille Ungappu and another, Kudakandewatta claimed by ditto, Kendagollewatta claimed by Ganihiachchille Kirihamy, Beligahamulawatta claimed by Ganihiachchille Ungappu and others, Rewalewatuyaya claimed by Ganihiachchille Suba Etana and others, Malagederakumburuyaya claimed by Malavi-achchille Ungurala and others; on the east by Malagederawatuaya claimed by Devinda Patirannehele Punchi Menika and others, Rewalewatta claimed by Ganihiachchille Suba Etana, Talgahamulawatta claimed by Wickrama-achchille Nonahamy, Talgahamulawatta claimed by Heyantudupatirannehele Girigoris Appuhamy, the village limit of Wedeniya, Talgahamulawatta claimed by Heyantudupatirannehele Girigoris Appuhamy, Moragollapolawatta claimed by Hapuratnayaka Atukorallage Punchi Banda; on the south by the village limit of Hettigedera, Moragollapolawatta claimed by Hapuratnayaka Atukorallage Punchi Menika, Talgahamulawatta claimed by Heyantudupatirannehele Girigoris Appuhamy, Talgahamulawatta claimed by Wickrama-achchille Menikhamy, Rewalewatuyaya claimed by Ganihiachchille Suba Etana and others, Beligahamulawatta claimed by Ganihiachchille Ungappu and others, Kendagollewatta claimed by Ganihiachchille Kirihamy, Kudakandewatta claimed by Ganihiachchille Ungappu and another, Hitinawatta claimed by ditto, Ambagahamulawatta claimed by Wilboda Kankanamalage Mathes Appu, Muruthagahamulawatta claimed by Juan Fernando, Kalahugahamulawatta claimed by ditto and others, Kongahamulawatta claimed by Diyalagoda Patirannehele Joronis Appu, Talgahamulawatta claimed by ditto, Tekkagollewatta claimed by ditto, Narangahamulawatuaya claimed by Kotuwellaralage Baranchi Appuhamy and others; on the west by T. P. 143,917.

[For Diagram see page 1360.]

IV.—Preliminary plan 489.

Lot.	Name of Land.	Extent, A. R. P.
20½	Ela (part)	0 0 18
47½	Maha-oya (part)	15 0 12
		15 0 30

and bounded as follows: on the north by part of ela (the village limit of Obadagedera), Lolugahamulakumburakamata claimed by Ganihiachchille Kirihamy and another, Narangahamulawatuaya claimed by Kotuwellaralage Baranchi Appuhamy and others, Kadawatewatta belonging to the Crown, Madawalagawawatta claimed by Wickramasinhage Juanis Appuhamy, Godaporagahamulawatta claimed by Jayakodi Arachchige Jusey Appu and another, Bogahamulawatta claimed by ditto; on the east by the village limit of Hettigedera; on the south and west by the boundary of the Western Province (part of Maha-oya).



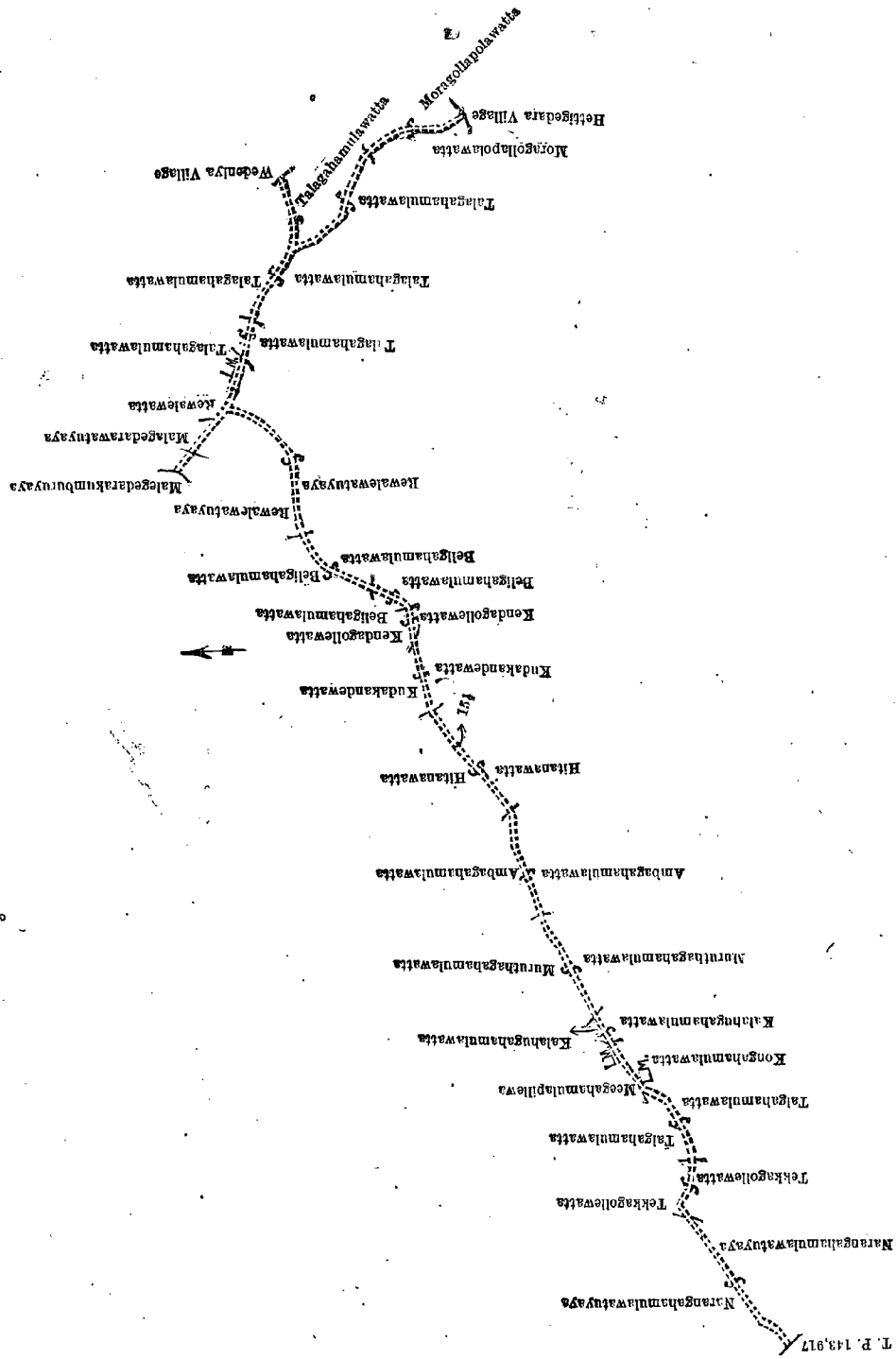
Surveyor-General's Office,
Colombo, January 25, 1915.

Scale of 8 Chains to an Inch.

G. K. THORNHILL,
for Surveyor-General.

V.—Preliminary plan 489.

Lot.	Name of Land.	Extent, A. R. P.
22½	Gansabhawa road	0 0 7



Surveyor-General's Office,
Colombo, January 25, 1915.

Scale of 8 Chains to an Inch.

G. K. THORNHILL,
for Surveyor-General.

and bounded as follows : on the north by Ambagahakumburapillewa claimed by Ganibhiachchille Siyatuhamy and others ; on the east by Malegedarakumburuyaya claimed by Malaviachchille Ungurala and others ; on the south by Kahatagahamulawatta claimed by Madurappuli Radage Samela ; on the west by the village limit of Kanamiwala.



Surveyor-General's Office,
Colombo, January 25, 1915.

Scale of 4 Chains to an Inch.

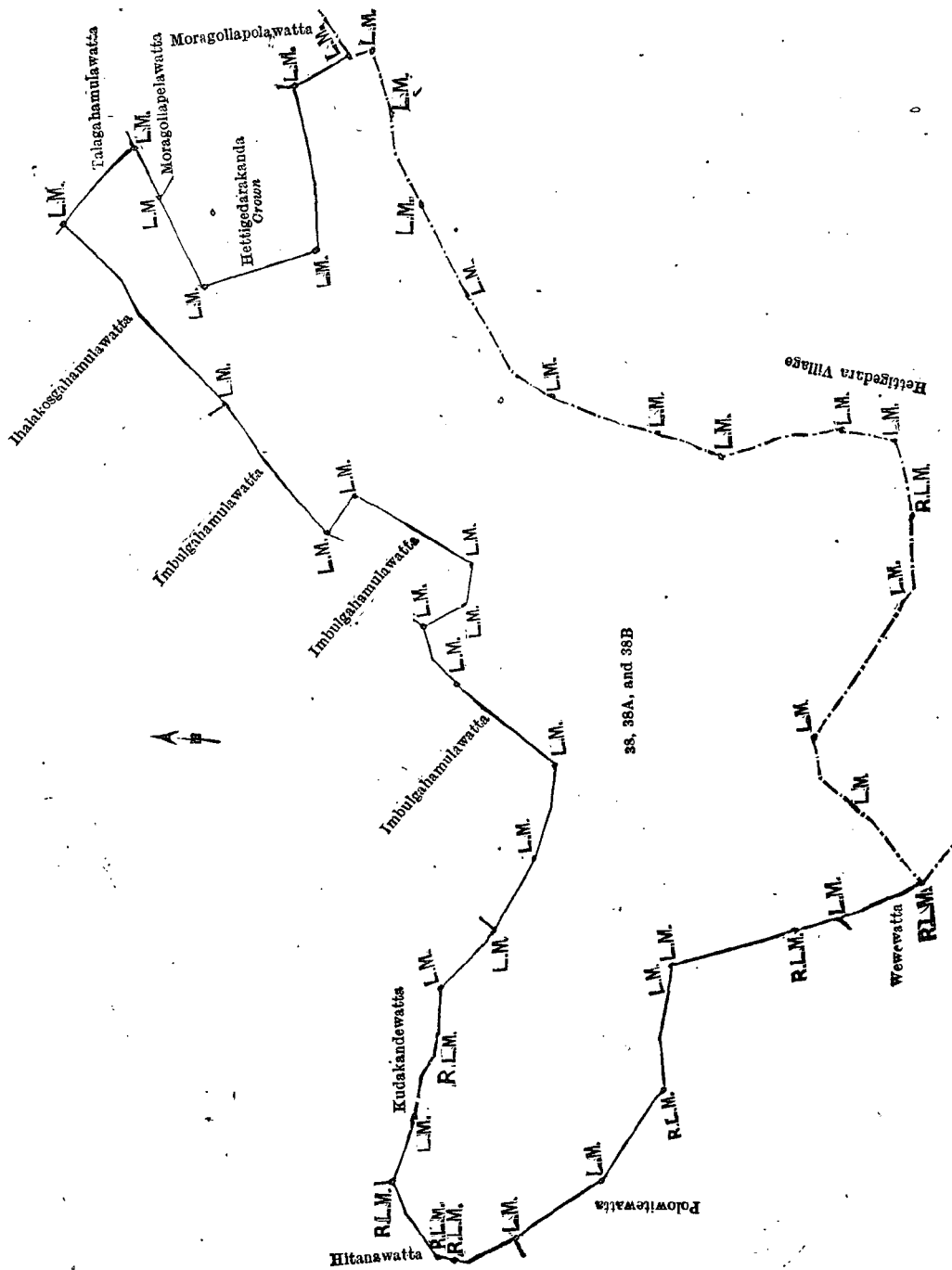
G. K. THORNHILL,
for Surveyor-General.

VI.—Preliminary plan 489.

Lot.	Name of Land.	Extent, A.	R.	P.
38	Hettigederakanda ..	12	1	0
38A	Do. ..	3	3	26
38B	Do. ..	3	0	22

19 1 8

and bounded as follows : on the north by Hitinawatta claimed by Ganihiachchille Ungappu and another, Kudakandewatta, claimed by ditto, Imbulgahamulawatta claimed by Ganihiachchille Kirihamy, Imbulgahamulawatta claimed by Ganihiachchille Mudalihamy, Imbulgahamulawatta claimed by Ganihiachchille Kirihamy, Ihalakosgahamulawatta claimed by Hapuratnayaka Atukorallage Punchi Banda; on the east by Talgahamulawatta claimed by Heyantudu Patirannehele Girigoris Appuhamy, Moragollapolawatta claimed by Hapuratnayaka Atukorallage Punchi Banda, Hettigederakanda claimed by the Crown, Moragollapolawatta claimed by Hapuratnayaka Atukorallage Punchi Banda, the village limit of Hettigedera; on the south by the village limit of Hettigedera; on the west by Wewewatta claimed by Jayakodi Arachchille Jusey Appuhamy, Polowitewatta claimed by Juan Fernando, Hitinawatta claimed by Ganihiachchille Ungappu and another.



Surveyor-General's Office,
Colombo, January 25, 1915.

Scale of 4 Chains to an Inch.

G. K. THORNHILL,
for Surveyor-General.

August 5, 1915.

H. O. Fox,
Special Officer.

Kurunegala S. O. No. 1,179.**Order under Section 2 of "The Waste Lands Ordinances of 1897, 1899, 1900, and 1903,"
declaring Lands to be Crown Property.**

In the matter of the lands commonly called or known as Gansabhawa cart road, situate in the village of Kiriwanapola, in the Udukaha Korale East of the Dambadeni hatpattu of the Kurunegala District, in the North-Western Province, and of "The Waste Lands Ordinances of 1897, 1899, 1900, and 1903."

THE notice required by section 1 of "The Waste Lands Ordinances of 1897, 1899, 1900, and 1903," having been duly published in manner prescribed by that section in respect of the above-named lands (*vide* Notice No. 5,538), and no claim having been made to the said lands or to any interest therein within the period of three months from the date specified in the said notice, I, Howard Orme Fox, Special Officer appointed under section 28 of the said Ordinances, under and by virtue of the powers vested in me in that behalf by section 2 of the said Ordinances, do hereby on August 10, 1915, order and declare that the said lands, as more fully described herein below, situate in the village of Kiriwanapola, in the Udukaha Korale East of the Dambadeni hatpattu of the Kurunegala District, in the North-Western Province, and shown as lots 17A, 19A, 26C1, 26F1, 29A in preliminary plan 443 and in the annexed diagram, and containing in extent 1 rood and 26 perches, are the property of the Crown.

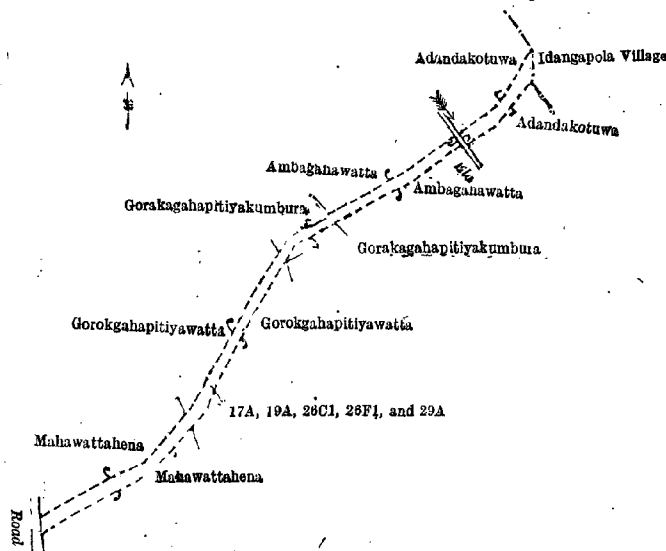
Description of the Lands referred to.

The following lots situated in the village of Kiriwanapola, in the Udukaha Korale East of the Dambadeni hatpattu of the Kurunegala District, in the North-Western Province, as described in the annexed diagram:—

Preliminary plan 443.

Lot.	Name of Land.	Extent, A. R. P.
17A ..	Gansabhawa cart road	0 0 14
19A ..	Do. ..	0 0 14
26C1 ..	Do. ..	0 0 18
26F1 ..	Do. ..	0 0 7
29A ..	Do. ..	0 0 13
		0 1 26

and bounded as follows: on the north by Mahawattahena claimed by Mudiyansele Menikhamy and others, Gorokgahapitiyawatta and other gardens claimed by Mudiyansele Ukkurala and others, Gorokgahapitiyakumbura claimed by Mudiyansele Ukkurala, Yahapathamy, and another, Ambagahawatta and other gardens claimed by Mudiyansele Kapuruhamy and others, an ela, Adandakotuwa claimed by Mudiyansele and others; on the east by the village limit of Idangapola; on the south by Adandakotuwa claimed by Mudiyansele and others, an ela, Ambagahawatta and other gardens claimed by Mudiyansele Kapuruhamy and others, Gorokgahapitiyakumbura claimed by Mudiyansele Ukkurala, Yahapathamy, and another, Gorokgahapitiyawatta and other gardens claimed by Mudiyansele Ukkurala and others, Mahawattahena claimed by Mudiyansele Menikhamy and others; on the west by a road.



Surveyor-General's Office,
Colombo, January 26, 1915.

Scale of 4 Chains to an Inch.

G. K. THORNHILL,
for Surveyor-General.

August 10, 1915.

H. O. Fox,
Special Officer.

Kurunegala S. O. No. 1,180.**Order under Section 2 of "The Waste Lands Ordinances of 1897, 1899, 1900, and 1903,"
declaring Lands to be Crown Property.**

In the matter of the lands commonly called or known as Korasawalgalamukalana, Gansabhawa para (road), &c., situate in the village of Iriminna, in the Gannawa korale of the Weudawili hatpattu of the Kurunegala District, in the North-Western Province, and of "The Waste Lands Ordinances of 1897, 1899, 1900, and 1903."

THE notice required by section 1 of "The Waste Lands Ordinances of 1897, 1899, 1900, and 1903," having been duly published in manner prescribed by that section in respect of the above-named lands (*vide* Notice No. 5,545), and no claim having been made to the said lands or to any interest therein within the period of three months from the date specified

in the said notice, I, Howard Orme Fox, Special Officer appointed under section 28 of the said Ordinances, under and by virtue of the powers vested in me in that behalf by section 2 of the said Ordinances, do hereby on August 11, 1915, order and declare that the said lands, as more fully described herein below, situate in the village of Iriminna, in the Gannawa korale of the Weudawili hatpattu of the Kurunegala District, in the North-Western Province, and shown as lots 3, 29, 44, 49, 51, 79, 99, 114, 87, 141, 120, 243, 259, 285, 289, 276, 277 in preliminary plan 1,529 and in the annexed diagrams, and containing in extent 289 acres 3 roods and 8 perches, are the property of the Crown.

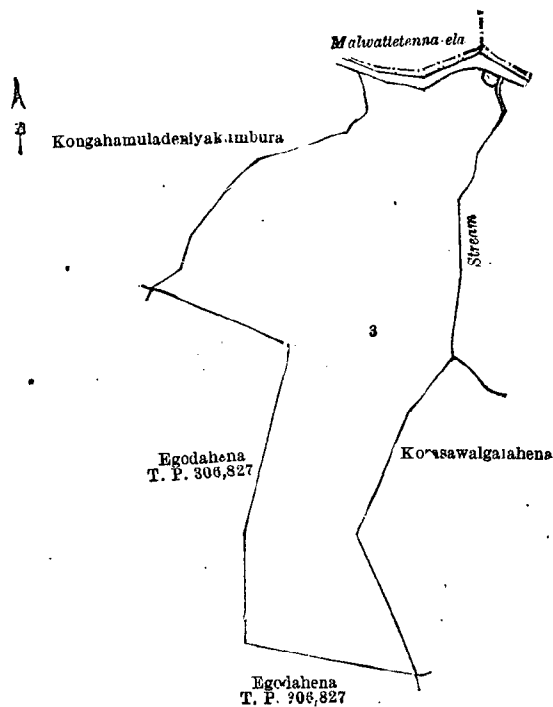
Description of the Lands referred to.

The following lots situated in the village of Iriminna, in the Gannawa korale of the Weudawili hatpattu of the Kurunegala District, in the North-Western Province, as described in the annexed diagrams :—

I.—Preliminary plan 1,529.

Lot.	Name of Land.	Extent, A. R. P.
3	Korasawalgalamukalana	4 3 2

and bounded as follows : on the north by the Malwattetenna-ela; on the east by a stream, Korasawalgalahena sold by the Crown; on the south by Egodahena sold by the Crown (T. P. 306,827); on the west by Egodahena sold by the Crown (T. P. 306,827), Kongahamuladeniyakumbura (private).



Surveyor-General's Office,
Colombo, December 17, 1914.

Scale of 4 Chains to an Inch.

A. J. WICKWAR,
for Acting Surveyor-General.

II.—Preliminary plan 1,529.

Lot.	Name of Land.	Extent, A. R. P.
29	Korasawalgalamukalana	74 1 29

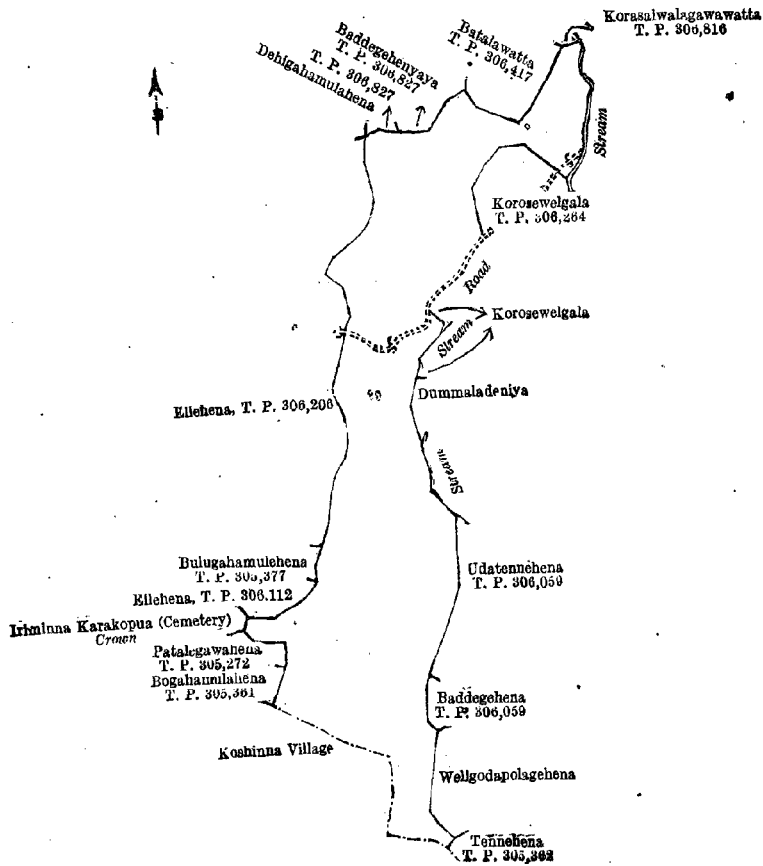
and bounded as follows : on the north by Dehigahamulahena sold by the Crown (T. P. 306,827), Baddegehenyaya sold by the Crown (T. P. 306,827), Batalawatta sold by the Crown (T. P. 306,417), Korasawalgalagawatta sold by the Crown (T. P. 306,816); on the east by a stream, Korosewelgala sold by the Crown (T. P. 306,264), a road, Korasewelgala sold by the Crown, a stream, Korosewelgala sold by the Crown, Dummaladeniya (private), a stream, Udatennehena sold by the Crown (T. P. 306,059), Baddegehena sold by the Crown (T. P. 306,059), Weligodapolagehena sold by the Crown, Tennehena sold by the Crown (T. P. 305,362); on the south by the village limit of Koshinna; on the west by Bogahamulahena sold by the Crown (T. P. 305,361), Patalegawahena sold by the Crown (T. P. 305,272), Iriminnakarakopua (cemetery) belonging to the Crown, Ellehena sold by the Crown (T. P. 306,112), Bulugahamulahena sold by the Crown (T. P. 305,377), Ellehena sold by the Crown (T. P. 306,206).

[For Diagram see page 1364.]

III.—Preliminary plan 1,529.

Lot.	Name of Land.	Extent, A. R. P.
44	Gansabhawa para (road)	0 2 27

and bounded as follows : on the north by Godahena sold by the Crown (T. P. 306,420), Ellehena sold by the Crown (T. P. 306,206), Korasawalgalamukalana claimed by the Crown, Korasawalgala sold by the Crown (T. P. 306,264), Korasawalgalamukalana claimed by the Crown; on the east by a channel; on the south by Korasawalgalamukalana claimed by the

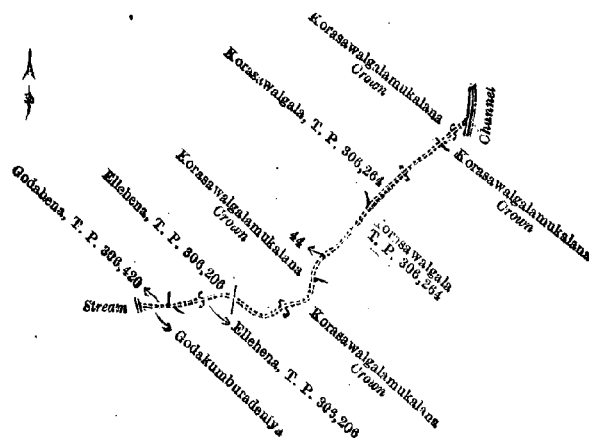


Surveyor-General's Office,
Colombo, December 17, 1914.

Scale of 16 Chains to an Inch.

A. J. WICKWAR,
for Acting Surveyor-General.

Crown, Korasawalgala sold by the Crown (T. P. 306,264), Korasawalgalamukalana claimed by the Crown, Ellehena sold by the Crown (T. P. 306,206), Godakumburadeniya claimed by Atapattu Mudiyansele Appuhamy and another; on the west by a stream.



Surveyor-General's Office,
Colombo, December 17, 1914.

Scale of 16 Chains to an Inch.

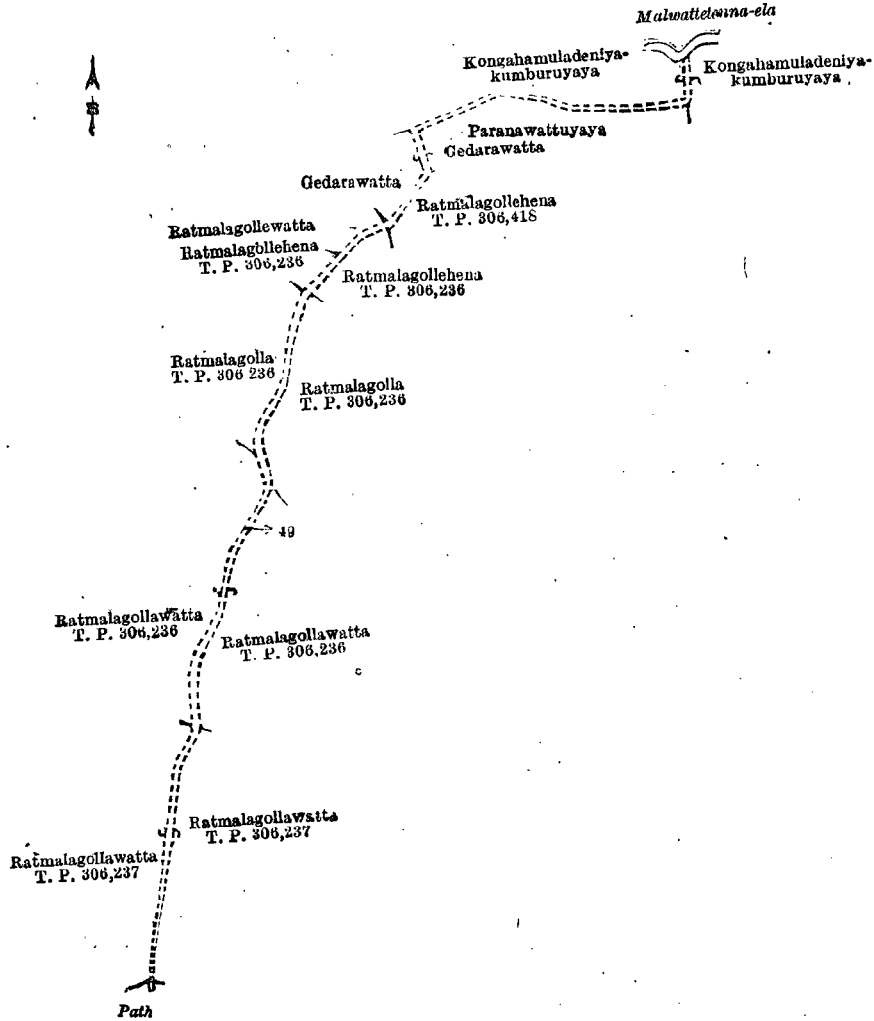
A. J. WICKWAR,
for Acting Surveyor-General.

IV.—Preliminary plan 1,529.

Lot.	Name of Land.	Extent, A. R. P.
49	Gansabhawa para (road)	0 1 23

and bounded as follows: on the north by Kongahamuladeniyakumburuyaya (private), the Malwatttenna-ela; on the east by Kongahamuladeniyakumburuyaya (private), Paranawattuyaya (private), Gedarawatta (private), Ratmalagollehena sold by the Crown (T. P. 306,418), Ratmalagollehena sold by the Crown (T. P. 306,236), Ratmalagolla sold by the Crown (T. P. 306,236), Ratmalagollawatta sold by the Crown (T. P. 306,236), Ratmalagollawatta sold by the Crown (T. P. 306,237);

on the south by a path ; on the west by Ratmalagollawatta sold by the Crown (T. P. 306,237), Ratmalagollawatta sold by the Crown (T. P. 306,236), Ratmalagolla sold by the Crown (T. P. 306,236), Ratmalagollehena sold by the Crown (T. P. 306,236), Ratmalagollewatta claimed by M. Kiri Ukkua, Gedarawatta (private).



Surveyor-General's Office,
Colombo, December 17, 1914.

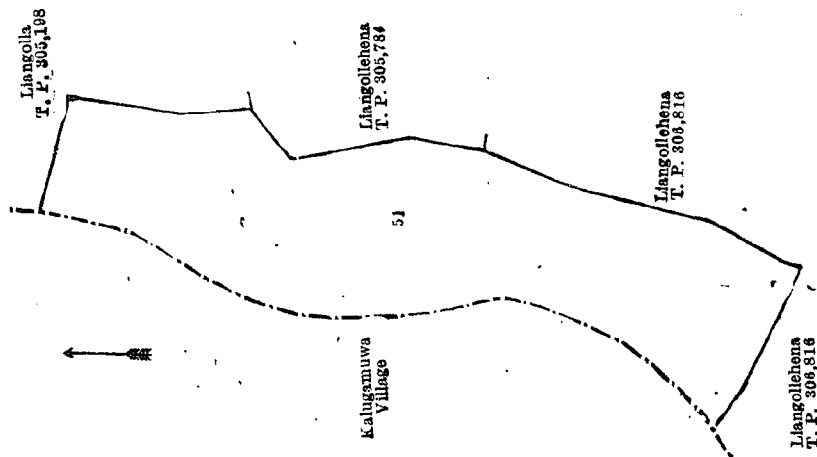
Scale of 4 Chains to an Inch.

A. J. WICKWAR,
for Acting Surveyor-General.

V.—Preliminary plan 1,529.

Lot.	Name of Land.	Extent, A. R. P.
51	Liyangollamukalana	5 0 9

and bounded as follows : on the north by Liangolla sold by the Crown (T. P. 305,198) ; on the east by Liangolla sold by the Crown (T. P. 305,198), Liangollehena sold by the Crown (T. P. 305,784), Liangollehena sold by the Crown (T. P. 306,816) ; on the south by Liangollehena sold by the Crown (T. P. 306,816) ; on the west by the village limit of Kalugamuwa.



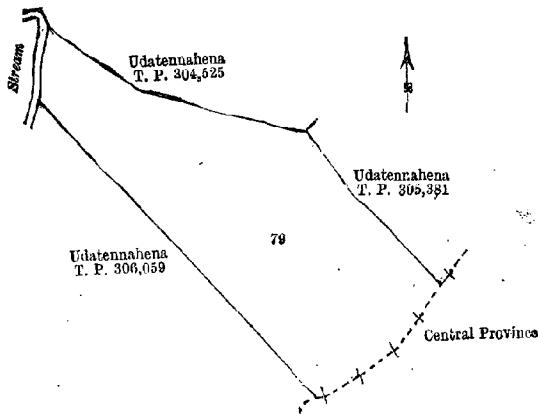
Surveyor-General's Office,
Colombo, December 17, 1914.

Scale of 4 Chains to an Inch.

A. J. WICKWAR,
for Acting Surveyor-General.

		VI.—Preliminary plan 1,529.	Extent, A. R. P.
Lot.	Name of Land.		
79	Pallekumburamukalaña		3 2 4

and bounded as follows: on the north by Udatennahena sold by the Crown (T. P. 304,525); on the east by Udatennahena sold by the Crown (T. P. 305,381); on the south by the boundary limit of the Central Province; on the west by the Udatennahena sold by the Crown (T. P. 306,059); on the west by a stream.



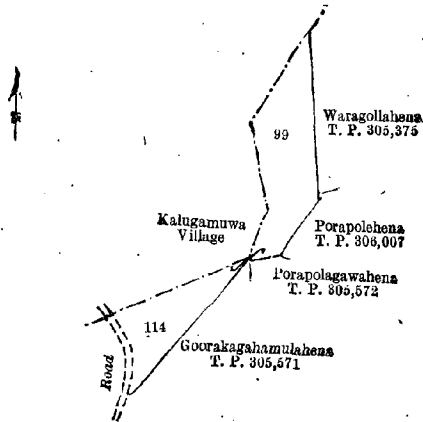
Surveyor-General's Office,
Colombo, December 17, 1914.

Scale of 4 Chains to an Inch.

A. J. WICKWAR,
for Acting Surveyor-General.

		VII.—Preliminary plan 1,529.	Extent, A. R. P.
Lot.	Name of Land.		
99	Porapolamukalana		0 2 11
114	Do.		0 1 13
			0 3 24

and bounded as follows: on the north by the village limit of Kalugamuwa; on the east by Waragollahena sold by the Crown (T. P. 305,375), Porapolehena sold by the Crown (T. P. 306,007); on the south by Porapolagawahena sold by the Crown (T. P. 305,572), Goorakagahamulahena sold by the Crown (T. P. 305,571); on the west by a road, the village limit of Kalugamuwa.



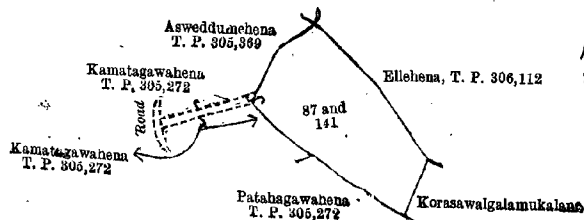
Surveyor-General's Office,
Colombo, December 17, 1914.

Scale of 4 Chains to an Inch.

A. J. WICKWAR,
for Acting Surveyor-General.

		VIII.—Preliminary plan 1,529.	Extent, A. R. P.
Lot.	Name of Land.		
87	Cemetery		0 3 32
141	Road		0 0 10
			1 0 2

and bounded as follows: on the north by Kamatagawahena sold by the Crown (T. P. 305,272), Asweddumehena sold by the Crown (T. P. 305,369), Ellehena sold by the Crown (T. P. 306,112); on the east by Ellehena sold by the Crown (T. P. 306,112), Korasawalamukalana sold by the Crown; on the south by Patahagawahena sold by the Crown (T. P. 305,272), Kamatagawahena sold by the Crown (T. P. 305,272); on the west by a road.



Surveyor-General's Office,
Colombo, December 17, 1914.

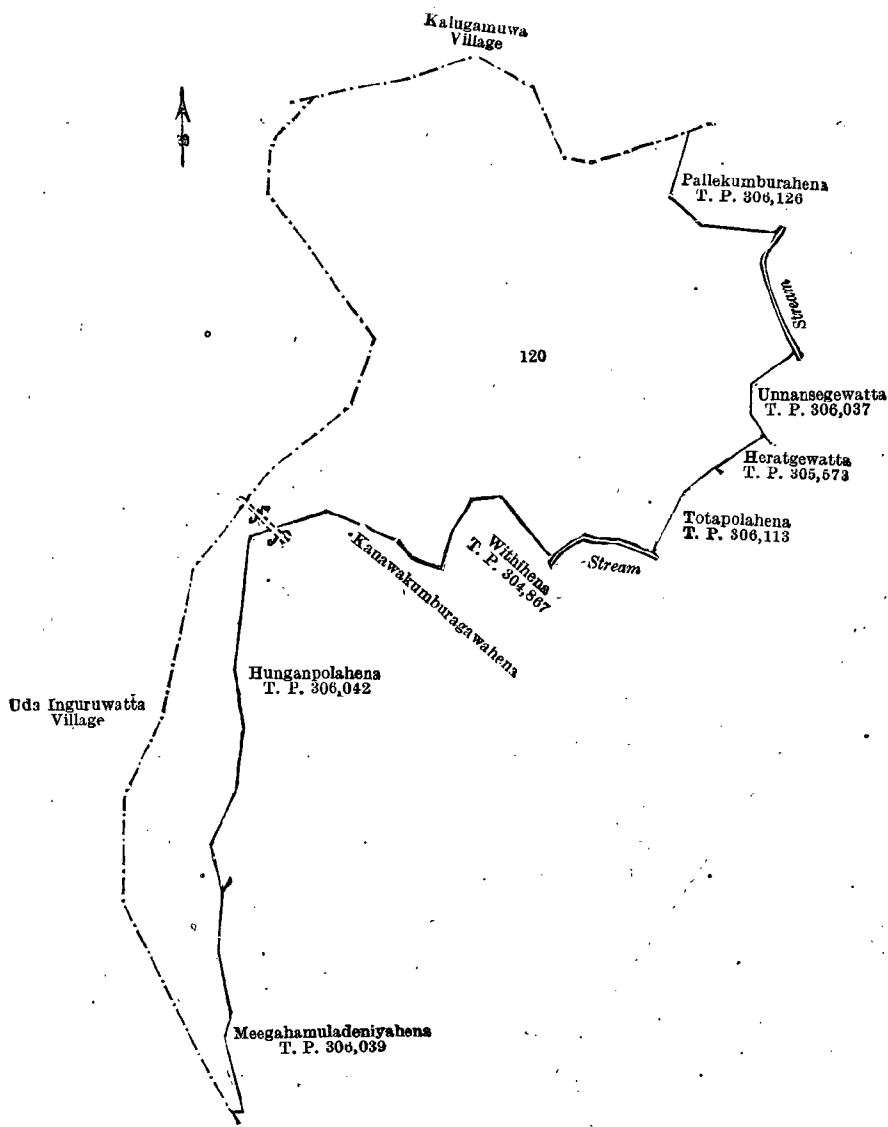
Scale of 4 Chains to an Inch.

A. J. WICKWAR,
for Acting Surveyor-General.

IX.—Preliminary plan 1,529.

Lot.	Name of Land.	Extent, A. R. P.
120	Warawattamukalana <i>alias</i> Nagollamukalana	39 1 33

and bounded as follows: on the north by the village limit of Kalugamuwa; on the east by Pallekumburahena sold by the Crown (T. P. 306,126), a stream, Unnansegewatta sold by the Crown (T. P. 306,037), Heratgewatta sold by the Crown (T. P. 305,573), Totapolahena sold by the Crown (T. P. 306,113); on the south by a stream, Withihena sold by the Crown (T. P. 304,867), Kanawakumburagawahena sold by the Crown, Hunganpolahena sold by the Crown (T. P. 306,042); on the west by the village limit of Uda Inguruwatta; and on the south by Meegahamuladeniyahena sold by the Crown (T. P. 306,039);



Surveyor-General's Office,
Colombo, December 17, 1914.

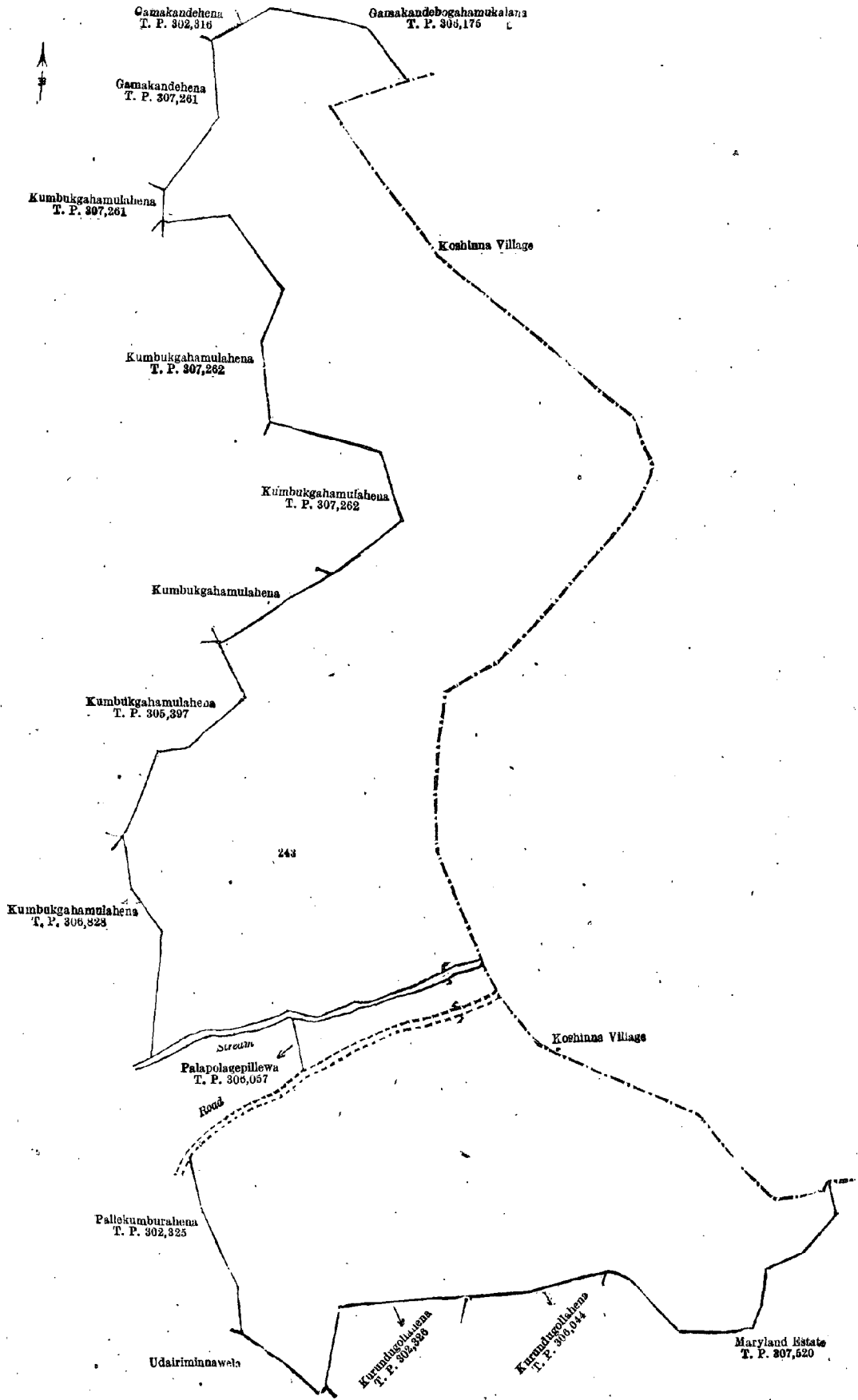
Scale of 8 Chains to an Inch.

A. J. WICKWAR,
for Acting Surveyor-General.

X.—Preliminary plan 1,529.

Lot.	Name of Land.	Extent, A. R. P.
243	Gamakandemukalana and Kurundugollemukalana	34 1 2

and bounded as follows: on the north by Gamakandehena sold by the Crown (T. P. 302,316), Gamakandeboghamukalana sold by the Crown (T. P. 306,175); on the east by the village limit of Koshinna; on the south by Maryland estate sold by the Crown (T. P. 307,520), Kurundugollahena sold by the Crown (T. P. 306,044), Kurundugollahena sold by the Crown (T. P. 302,326), Udairiminnawela (private); on the west by Pallekumburahena sold by the Crown (T. P. 302,325), a road, Palapolagepillewa sold by the Crown (T. P. 306,057), a stream, Kumbukgahamulahena sold by the Crown (T. P. 306,828), Kumbukgahamulahena sold by the Crown (T. P. 305,397), Kumbukgahamulahena sold by the Crown, Kumbukgahamulahena sold by the Crown (T. P. 307,262), Kumbukgahamulahena sold by the Crown (T. P. 307,261), Gamakandehena sold by the Crown (T. P. 307,261).



Surveyor-General's Office,
Colombo, December 17, 1914.

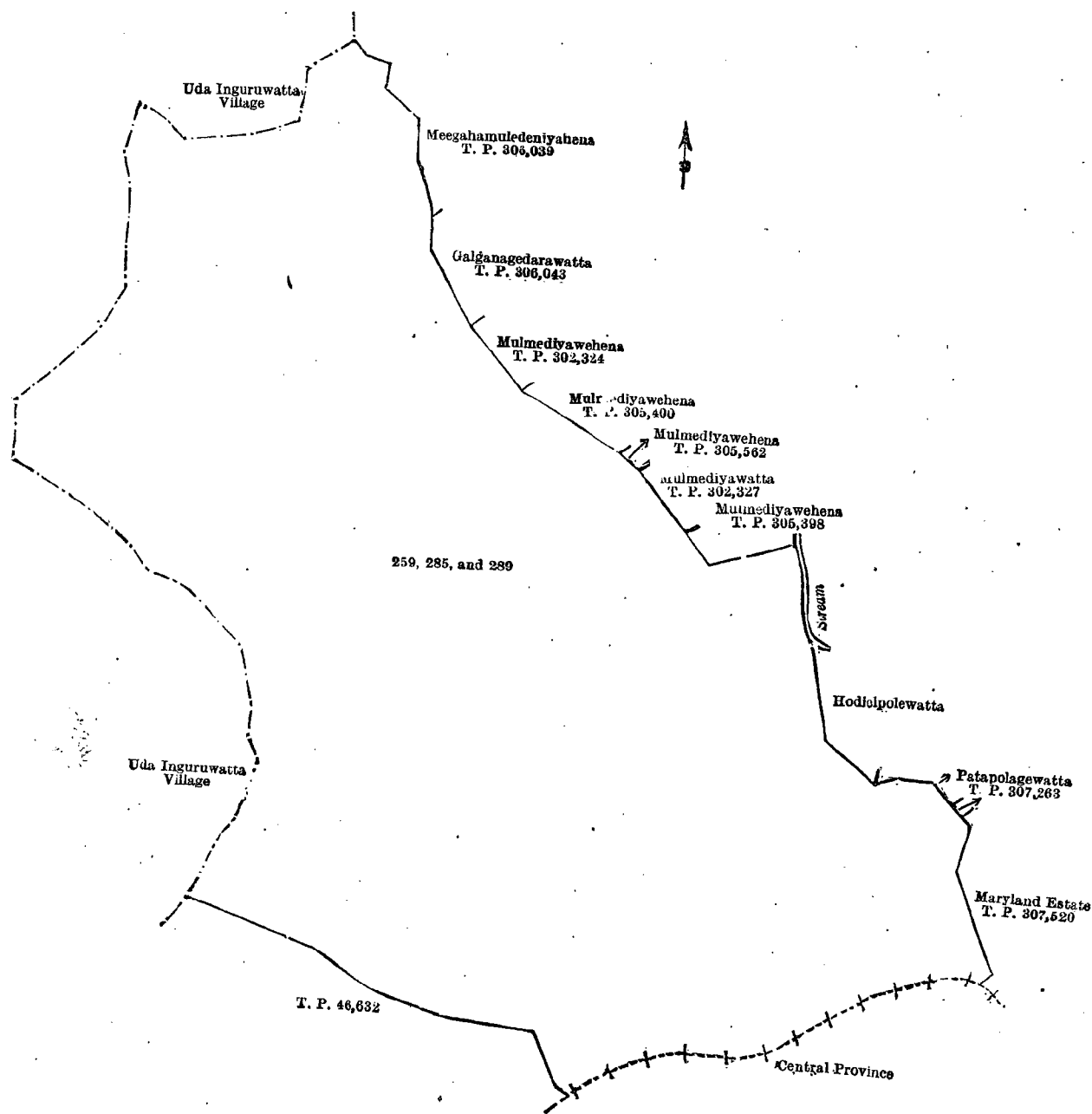
Scale of 4 Chains to an Inch.

A. J. WICKWAR,
for Acting Surveyor-General.

XI.—Preliminary plan 1,529.

Lot.	Name of Land.	Extent, A. R. P.
259	Nagollehena	22 1 39
285	Veraluhinnamukalana	1 1 21
289	Do.	98 0 29
		122 0 9

and bounded as follows : on the north by the village limit of Uda Inguruwatta ; on the east by Meegahamuledeniyahena sold by the Crown (T. P. 306,039), Galganagedarawatta sold by the Crown (T. P. 306,043), Mulmediyawehena sold by the Crown (T. P. 302,324), Mulmediyawehena sold by the Crown (T. P. 305,400), T. P. 305,562, Mulmediyawatta sold by the Crown (T. P. 302,327), Mulmediyawehena sold by the Crown (T. P. 305,398), a stream, Hodiulpolewatta sold by the Crown, Patapolagewatta sold by the Crown (T. P. 307,263); Maryland estate sold by the Crown (T. P. 307,520); on the south by the boundary of the Central Province, T. P. 46,632 ; on the west by the village limit of Uda Inguruwatta.



Surveyor-General's Office,
Colombo, December 17, 1914.

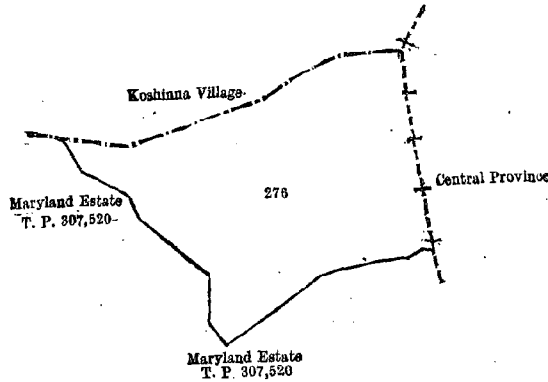
Scale of 8 Chains to an Inch.

A. J. WICKWAR,
for Acting Surveyor-General.

XII.—Preliminary plan 1,529.

Lot.	Name of Land.	Extent, A. R. P.
276	Porowamarawemukalana	3 0 27

and bounded as follows : on the north by the village limit of Koshinna ; on the east by the boundary of Central Province ; on the south by Maryland estate sold by the Crown (T. P. 307,520); on the west by Maryland estate sold by the Crown (T. P. 307,520).



Surveyor-General's Office,
Colombo, December 17, 1914.

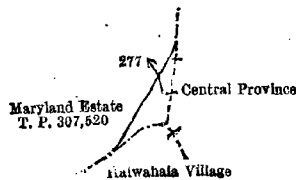
Scale of 4 Chains to an Inch.

A. J. WICKWAR,
for Acting Surveyor-General.

XIII.—Preliminary plan 1,529.

Lot.	Name of Land.	Extent, A. R. P.
277	Ketuwanamukalana	0 0 17

and bounded as follows: on the north by the Maryland estate sold by the Crown (T. P. 307,520); on the east by the boundary of Central Province; on the south by the village limit of Halwahala; on the west by Maryland estate sold by the Crown (T. P. 307,520).



Surveyor-General's Office,
Colombo, December 17, 1914.

Scale of 4 Chains to an Inch.

A. J. WICKWAR,
for Acting Surveyor-General.

H. O. Fox,
Special Officer.

August 11, 1915.

Kurunegala S. O. No. 1,181.

**Order under Section 2 of "The Waste Lands Ordinances of 1897, 1899, 1900, and 1903,"
declaring Lands to be Crown Property.**

In the matter of the lands commonly called or known as Railway Reservation, Road Reservation, Kahatagahumulawatta, Channel Reservation, &c., situate in the village of Ganewatta, in the Mahagalboda Egoda korale of the Hiriyala hatpattu of the Kurunegala District, in the North-Western Province, and of "The Waste Lands Ordinances of 1897, 1899, 1900, and 1903."

THE notice required by section 1 of "The Waste Lands Ordinances of 1897, 1899, 1900, and 1903," having been duly published in manner prescribed by that section in respect of the above-named lands (*vide* Notice No. 5,338), and no claim having been made to the said lands or to any interest therein within the period of three months from the date specified in the said notice, I, Howard Orme Fox, Special Officer appointed under section 28 of the said Ordinances, under and by virtue of the powers vested in me in that behalf by section 2 of the said Ordinances, do hereby on August 12, 1915, order and declare that the said lands, as more fully described herein below, situate in the village of Ganewatta, in the Mahagalboda Egoda korale of the Hiriyala hatpattu of the Kurunegala District, in the North-Western Province, and shown as lots V 1049½, U 1049½, U 1049G, V 1049½, V 1049½, V 1049G, V 1049½, V 1049A, U 1049½, S 1049B, S 1049½, T 1049A1, T 1049C, W 1049A1, W 1049F, Z 1051B, W 1049G, A 1052C, A 1052D in preliminary plans 2,034 and 2,036 and in the annexed diagrams, and containing in extent 1 acre 3 roods and 24 perches, are the property of the Crown.

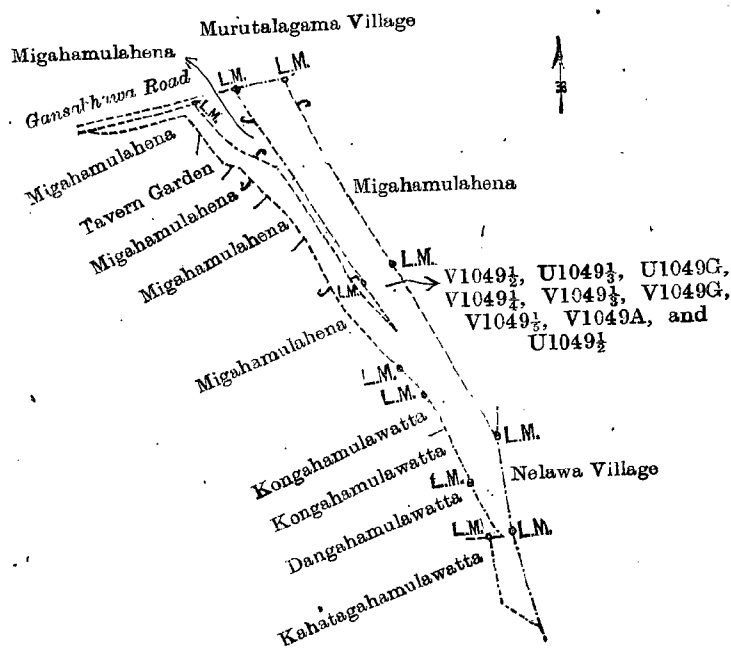
Description of the Lands referred to.

The following lots situated in the village of Ganewatta, in the Mahagalboda Egoda korale of the Hiriyala hatpattu of the Kurunegala District, in the North-Western Province, as described in the annexed diagrams:—

I.—Preliminary plan 2,034.

Lot.	Name of Land.	Extent, A. R. P.	Lot.	Name of Land.	Extent, A. R. P.
V 1049½	Railway reservation	0 3 24	V 1049½	Road reservation	0 0 10
U 1049½	Road reservation	0 0 6	V 1049A	Do.	0 0 2
U 1049G	Do.	0 0 4	U 1049½	Kahatagahumulawatta	0 0 12
V 1049½	Do.	0 0 17			
V 1049½	Do.	0 0 16			1 1 13
V 1049G	Do.	0 0 2			

and bounded as follows: on the north by a Gansabhawa road, Migahumulahena claimed by Kiri Banda Arachchi and others, the village limit of Murutalagama; on the east by Migahumulahena claimed by Kiri Banda Arachchi and others, the village limit of Nelawa; on the south by Kahatagahumulawatta claimed by Yahapathamy and others; on the west by Dangahumulawatta claimed by L. M. Appuhamy, Kongahumulawatta claimed by Ranbamy, Migahumulahena claimed by Kiri Banda Arachchi and others, Migahumulahena claimed by Marikar and others, Migahumulahena claimed by Kiri Banda Arachchi and others, tavern garden, Migahumulahena claimed by Kiri Banda Arachchi and others.



Surveyor-General's Office,
Colombo, June 18, 1914.

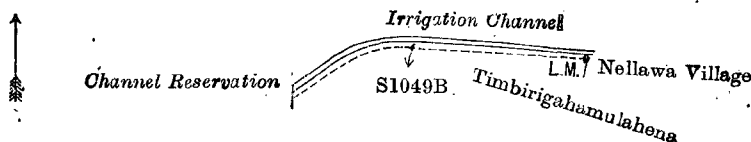
Scale of 4 Chains to an Inch.

G. K. THORNHILL,
for Acting Surveyor-General.

II.—Preliminary plan 2,034.

Lot.	Name of Land.	Extent, A. R. P.
S 1049B	Channel reservation	0 0 10

and bounded as follows : on the north by an irrigation channel ; on the east by the village limit of Nellawa ; on the south by Timbirigahamulahena claimed by Ukku Banda ; on the west by a channel reservation.



Surveyor-General's Office,
Colombo, June 18, 1914.

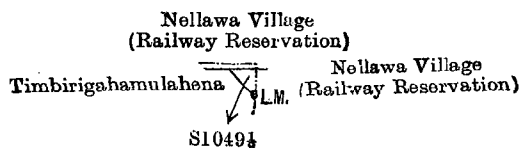
Scale of 4 Chains to an Inch.

G. K. THORNHILL,
for Acting Surveyor-General.

III.—Preliminary plan 2,034.

Lot.	Name of Land.	Extent, A. R. P.
S 1049 1/2	Railway reservation	0 0 2

and bounded as follows : on the north and east by the village limit of Nellawa (a railway reservation) ; south and west by Timbirigahamulahena claimed by Ukku Banda Vidane and others.



Surveyor-General's Office,
Colombo, June 18, 1914.

Scale of 4 Chains to an Inch.

G. K. THORNHILL,
for Acting Surveyor-General.

IV.—Preliminary plan 2,034.

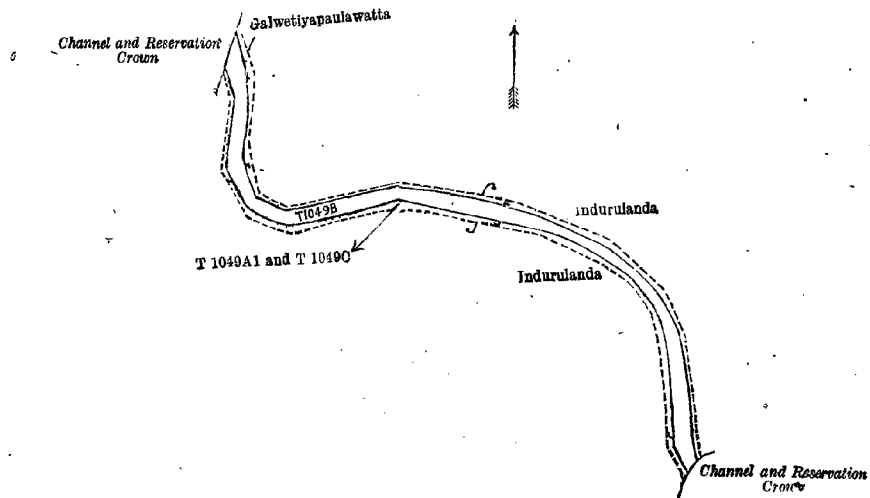
Lot.	Name of Land.	Extent, A. R. P.
T 1049A1	Reservation for channel	0 0 2
T 1049C	Do.	0 0 24
		0 0 26

and bounded as follows : on the north by Galwetiypaulawatta claimed by Banda Korale Arachchi, Indurulanda claimed by Setuhamy and others ; on the east by Indurulanda claimed by Setuhamy and others, channel and reservation claimed by the Crown ; on the south by Indurulanda claimed by Setuhamy and others ; on the west by channel and reservation claimed by the Crown.

NOTE.—The following lot lying within the above boundaries is excluded from this part of the order, and its extent of 2 roods and 20 perches is not included in the extent of 26 perches given above:—

Preliminary plan 2,034.

Lot.	Name of Land.	Extent, A. R. P.
T 1049B	Channel and bund	0 2 20



Surveyor-General's Office,
Colombo, June 18, 1914.

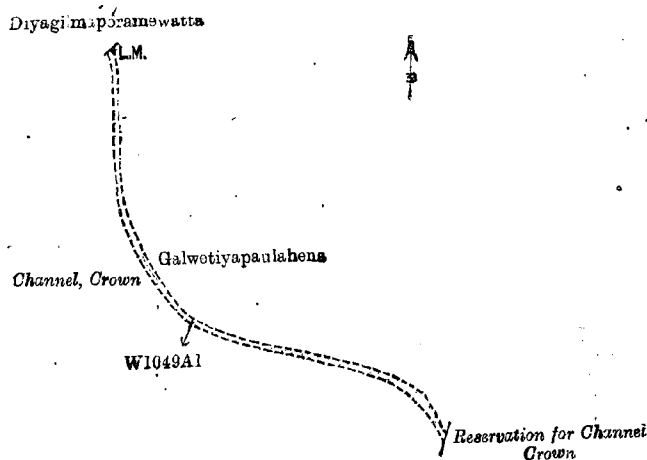
Scale of 4 Chains to an Inch.

G. K. THORNHILL,
for Acting Surveyor-General.

V.—Preliminary plan 2,034.

Lot.	Name of Land.	Extent, A. R. P.
W 1049A1	Reservation for channel	0 0 17

and bounded as follows: on the north by Diyagilmaporamewatta claimed by Siyatuhamy; on the east by Galwetiypaulahena claimed by Kiri Banda Korale Arachehi; on the south by a reservation for channel claimed by the Crown; on the west by a channel claimed by the Crown.



Surveyor-General's Office,
Colombo, June 18, 1914.

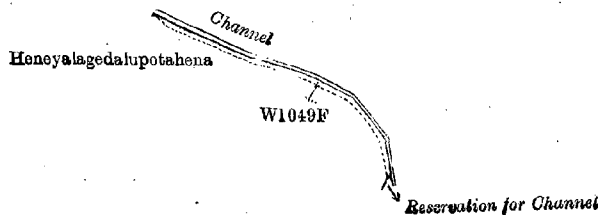
Scale of 4 Chains to an Inch.

G. K. THORNHILL,
for Acting Surveyor-General.

VI.—Preliminary plan 2,034.

Lot.	Name of Land.	Extent, A. R. P.
W 1049F	Channel reservation	0 0 18

and bounded as follows: on the north and east by a channel; on the south by a reservation for channel, Henyalagedalupotahena claimed by Kaluhenaya; on the west by Henyalagedalupotahena claimed by Kaluhenaya.



Surveyor-General's Office,
Colombo, June 18, 1914.

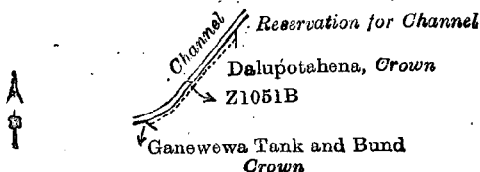
Scale of 4 Chains to an Inch.

G. K. THORNHILL,
for Acting Surveyor-General.

VII.—Preliminary plan 2,036.

Lot.	Name of Land.	Extent, A. R. P.
Z 1051B	Reservation for channel	0 0 6

and bounded as follows: on the north by a channel; on the east by a reservation for channel; on the south by Dalupotahena claimed by the Crown; on the west by Ganewewa tank and bund claimed by the Crown.



Surveyor-General's Office,
Colombo, June 18, 1914.

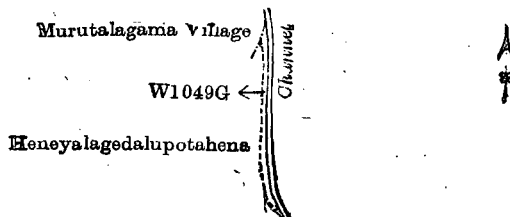
Scale of 4 Chains to an Inch.

G. K. THORNHILL,
for Acting Surveyor-General.

VIII.—Preliminary plan 2,034.

Lot.	Name of Land.	Extent, A. R. P.
W 1049G	Reservation for channel	0 0 6

and bounded as follows: on the north by the village limit of Murutalagama; on the east by a channel; on the south by Henayalagedalupotahena claimed by Kaluhenaya and others; on the west by Henayalagedalupotahena claimed by Kaluhenaya and others.



Surveyor-General's Office,
Colombo, June 18, 1914.

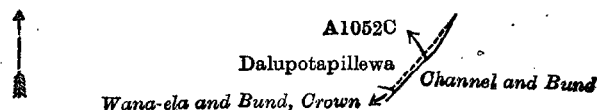
Scale of 4 Chains to an Inch.

G. K. THORNHILL,
for Acting Surveyor-General.

IX.—Preliminary plan 2,036.

Lot.	Name of Land.	Extent, A. R. P.
A 1052C	Channel reservation	0 0 4

and bounded as follows: on the north by Dalupotapillewa (private); on the east by channel and bund; on the south by Wana-ela and bund declared to be the property of the Crown under the Waste Lands Ordinances; on the west by Dalupotapillewa, private.



Surveyor-General's Office,
Colombo, June 18, 1914.

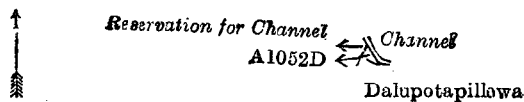
Scale of 4 Chains to an Inch.

G. K. THORNHILL,
for Acting Surveyor-General.

X.—Preliminary plan 2,036.

Lot.	Name of Land.	Extent, A. R. P.
A 1052D	Reservation for channel	0 0 2

and bounded as follows: on the north and east by a channel; on the south by Dalupotapillewa, private; on the west by a reservation for channel.



Surveyor-General's Office,
Colombo, June 18, 1914.

Scale of 4 Chains to an Inch.

G. K. THORNHILL,
for Acting Surveyor-General.

August 12, 1915.

H. O. Fox,
Special Officer.

Kurunegala S. O. No. 1,182.

Order under Section 2 of "The Waste Lands Ordinances of 1897, 1899, 1900, and 1903,"
declaring Lands to be Crown Property.

In the matter of the lands commonly called or known as Kosgolle-ela (part), ela (part), dewata, situate in the village of Imbulgoda, in the Udukaha Korale South of the Dambadeni hatpattu of the Kurunegala District, in the North-Western Province, and of "The Waste Lands Ordinances of 1897, 1899, 1900, and 1903."

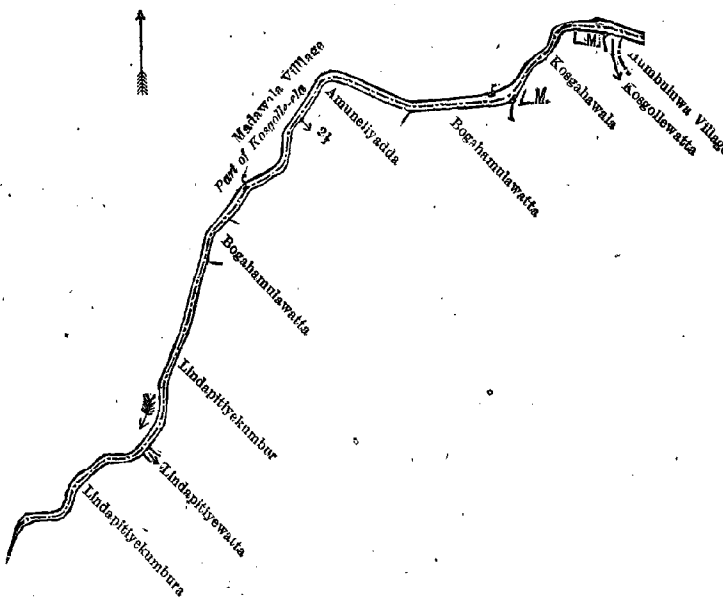
THE notice required by section 1 of "The Waste Lands Ordinances of 1897, 1899, 1900, and 1903," having been duly published in manner prescribed by that section in respect of the above-named lands (*vide* Notice No. 5,556), and no claim having been made to the said lands or to any interest therein within the period of three months from the date specified in the said notice, I, Howard Orms Fox, Special Officer appointed under section 28 of the said Ordinances, under and by virtue of the powers vested in me in that behalf by section 2 of the said Ordinances, do hereby on August 5, 1915, order and declare that the said lands, as more fully described herein below, situate in the village of Imbulgoda, in the Udukaha Korale South of the Dambadeni hatpattu of the Kurunegala District, in the North-Western Province, and shown as lots 2½, 25½, 35½ in preliminary plan 480 and in the annexed diagrams, and containing in extent 2 roods and 37 perches, are the property of the Crown.

Description of the Lands referred to.

The following lots situated in the village of Imbulgoda, in the Udukaha Korale South of the Dambadeni hatpattu of the Kurunegala District, in the North-Western Province, as described in the annexed diagrams:—

Lot.	Name of Land.	I.—Preliminary plan 480.	Extent, A. R. P.
2½	Kosgolle-ela (part)		0 0 31

and bounded as follows: on the north by the village limit of Madawala (part of Kosgolle-ela); on the east by the village limit of Humbuluwa; on the south by Kosgollewatta claimed by H. Unguhamy and another, Kosgahawala claimed by Ratnayaka Achchillage Appuhamy and others, Bogahamulawatta claimed by Dissanayaka Achchillage Kiri Banda and others, Amuneliyadda claimed by Dissanayaka Achchillage Kirimenika, Bogahamulawatta claimed by Dissanayaka Achchillage Kiri Banda and others, Lindapitiekumbura claimed by ditto, Lindapitiyewatta claimed by ditto, Lindapitiyakumbura claimed by ditto; on the west by the village limit of Madawala (part of Kosgolle-ela).



Surveyor-General's Office,
Colombo, February 11, 1915.

Scale of 4 Chains to an Inch.

G. K. THORNHILL,
for Surveyor-General.

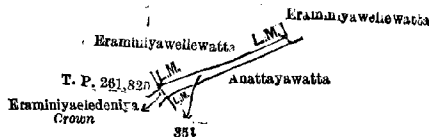
Lot.	Name of Land.	II.—Preliminary plan 480.	Extent, A. R. P.
25½	Ela (part)		0 1 36

and bounded as follows: on the north by the village limit of Madawala; on the east by Godaliyaddekumbura claimed by H. Ranhamy; on the south and west by the village limit of Tumbulla.

[For Diagram see page 1375]

Lot.	Name of Land.	III.—Preliminary plan 480.	Extent, A. R. P.
35½	Dewata		0 0 10

and bounded as follows: on the north by Eraminiyawellewatta claimed by Kaluachohige Punchimenikhamy; on the east by Eraminiyawellewatta claimed by Singappuliralalage Jamis Singho and others; on the south by Anattayawatta claimed by Herat Mudiyanseleage Kiri Menika; on the west by Eraminiyaledeniya belonging to the Crown, T. P. 261,820.

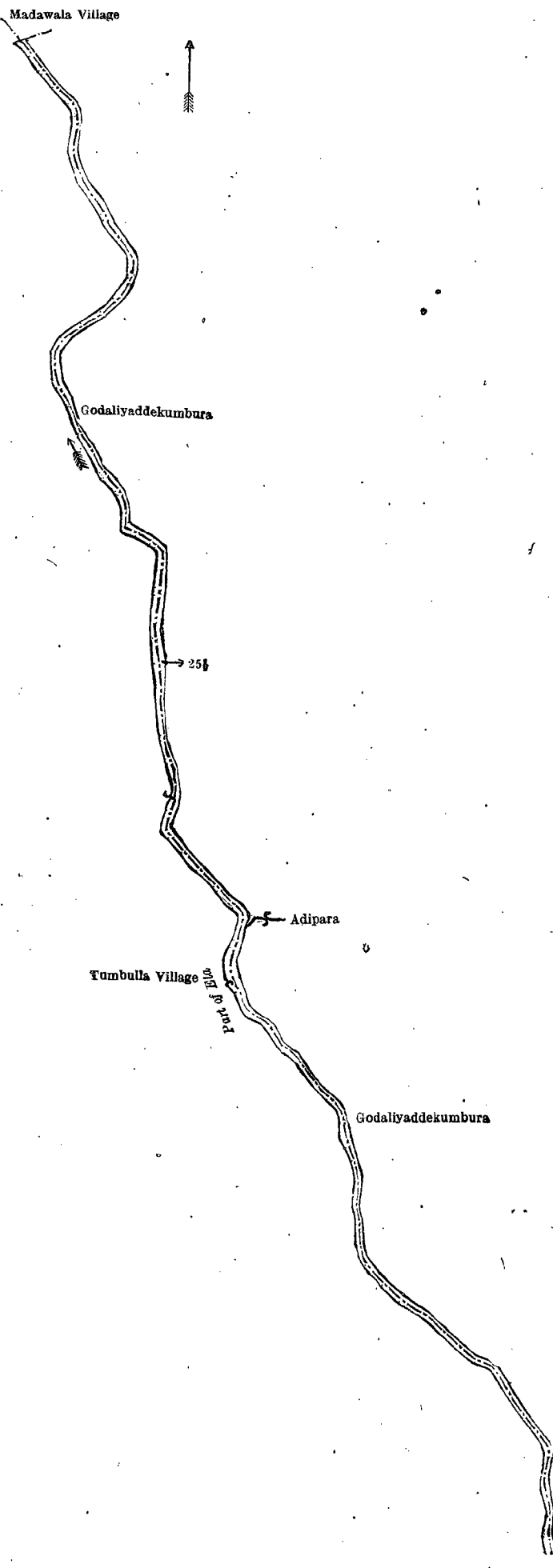


Surveyor-General's Office,
Colombo, February 11, 1915.

Scale of 4 Chains to an Inch.

G. K. THORNHILL,
for Surveyor-General.

August 5, 1915.
H. O. FOX,
Special Officer.



Surveyor-General's Office,
Colombo, February 11, 1915.

Scale of 4 Chains to an Inch.

G. K. THORNHILL,
for Surveyor-General.

Kurunegala S. O. No. 1,183.

**Order under Section 2 of "The Waste Lands Ordinances of 1897, 1899, 1900, and 1903,"
declaring Lands to be Crown Property.**

In the matter of the lands commonly called or known as road, part of ela, &c., situate in the village of Kanamiwala, in the Udukaha Korale South of the Dambadeni hatpattu of the Kurunegala District, in the North-Western Province, and of "The Waste Lands Ordinances of 1897, 1899, 1900, and 1903."

THE notice required by section 1 of "The Waste Lands Ordinances of 1897, 1899, 1900, and 1903," having been duly published in manner prescribed by that section in respect of the above-named lands (*vide* Notice No. 5,555), and no claim having been made to the said lands or to any interest therein within the period of three months from the date specified in the said notice, I, Howard Orme Fox, Special Officer appointed under section 28 of the said Ordinances, under and by virtue of the powers vested in me in that behalf by section 2 of the said Ordinances, do hereby on August 5, 1915, order and declare that the said lands, as more fully described herein below, situate in the village of Kanamiwala, in the Udukaha Korale South of the Dambadeni hatpattu of the Kurunegala District, in the North-Western Province, and shown as lots 2½, 10½, 11½, 24, 31½, 46½, 59½, 69½, 73½ in preliminary plan 491 and in the annexed diagrams, and containing in extent 5 acres 1 rood and 10 perches, are the property of the Crown.

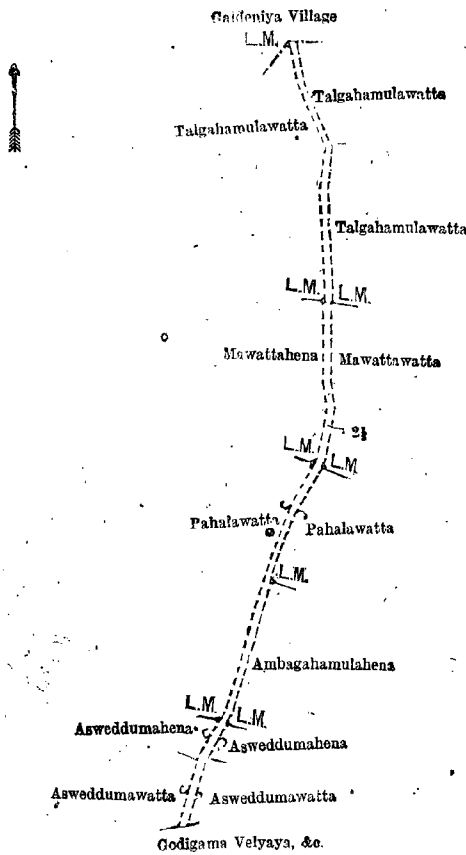
Description of the Lands referred to.

The following lots situated in the village of Kanamiwala, in the Udukaha Korale South of the Dambadeni hatpattu of the Kurunegala District, in the North-Western Province, as described in the annexed diagrams:—

I.—Preliminary plan 491.

Lot.	Name of Land.	Extent, A. R. P.
2½	Road	0 1 13

and bounded as follows: on the north by the village limit of Galdeniya; on the east by Talgahamulawatta claimed by A. Cornelis Appu and others, Mawattawatta claimed by N. Peduru Appu, Pahalawatta claimed by Amarasin Achchillage Cornelis Appu and another, Ambagahamulahena claimed by Godakurupathiranahelege Ranmenika, Asweddumahena claimed by Ranasin Appuhamillage Thelenis Appuhamy and another, Asweddumawatta claimed by ditto; on the south by Godigamavellyaya, &c., claimed by J. P. Punchirala and others; on the west by Asweddumawatta claimed by R. Thelenis Appuhamy and another, Asweddumahena claimed by ditto, Pahalawatta claimed by Amarasin Achchillage Cornelis Appu and another, Mawattahena claimed by Nisange Arachehiappuhamillage Peduru Appu, Talagahamulawatta claimed by Amarasin Achchillage Cornelis Appu and others.



Surveyor-General's Office,
Colombo, February 13, 1915.

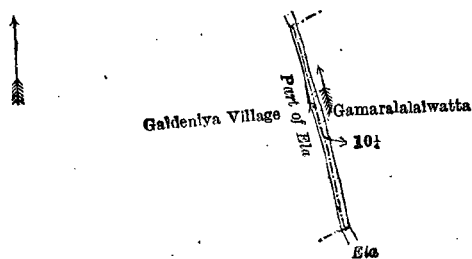
Scale of 4 Chains to an Inch.

G. K. THORNHILL,
for Surveyor-General.

II.—Preliminary plan 491.

Lot.	Name of Land.	Extent, A. R. P.
10½	Part of ela	0 0 5

and bounded as follows: on the north by the village limit of Galdeniya; on the east by Gamaralalawatta claimed by Gamaralalai Kapuruhamy and others; on the south by an ela; on the west by the village limit of Galdeniya.



Surveyor-General's Office,
Colombo, February 13, 1915.

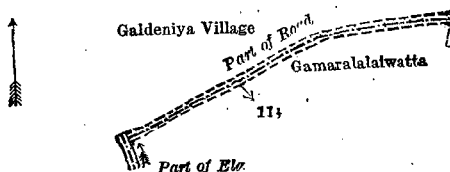
Scale of 4 Chains to an Inch

G. K. THORNHILL,
for Surveyor-General.

III.—Preliminary plan 491.

Lot.	Name of Land.	Extent, A. R. P.
11 1/2	Part of road	0 0 7

and bounded as follows : on the north and east by the village limit of Galdeniya ; on the south by Gamalaralalawatta claimed by Gamalaralalai Kapuruhamy and others ; on the west by an ela.



Surveyor-General's Office,
Colombo, February 13, 1915.

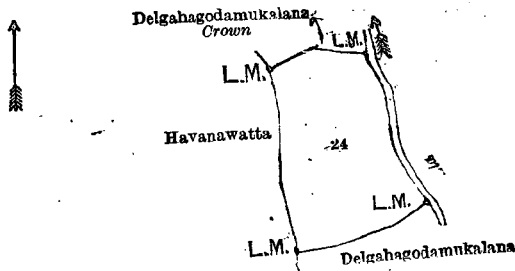
Scale of 4 Chains to an Inch.

G. K. THORNHILL,
for Surveyor-General.

IV.—Preliminary plan 491.

Lot.	Name of Land.	Extent, A. R. P.
24	Delgahagodaminipittaniya (cemetery)	1 0 6

and bounded as follows : on the north by Delgahagodamukalana belonging to the Crown ; on the east by an ela ; on the south by Delgahagodamukalana belonging to the Crown ; on the west by Havanawatta claimed by Hettiachchihalpe Kankanamalage Juanis Appu and another.



Surveyor-General's Office,
Colombo, February 13, 1915.

Scale of 4 Chains to an Inch.

G. K. THORNHILL,
for Surveyor-General.

V.—Preliminary plan 491.

Lot.	Name of Land.	Extent, A. R. P.
31 1/2	Part of Gangoda-ela	0 0 29

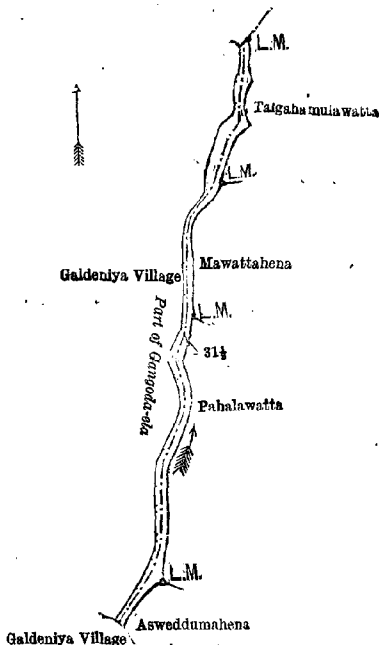
and bounded as follows : on the north by the village limit of Galdeniya ; on the east by Talgahamulawatta claimed by Amarasin Achchillage Cornelis Appu and others, Mawattahena claimed by Nisanga Arachchi Appuhamilage Peduru Appu, Pahalawatta claimed by Amarasin Achchillage Cornelis Appu and another ; on the south by Asweddumahena claimed by Ranasin Appuhamylai Thelenis Appuhamy and another, the village limit of Galdeniya ; on the west by the village limit of Galdeniya.

[For Diagram see page 1378.]

VI.—Preliminary plan 491.

Lot.	Name of Land.	Extent, A. R. P.
46 1/2	Gansabhawa road	0 1 26

and bounded as follows : on the north by an ela ; on the east by Thimbirigahakumburapillewa claimed by H. Kiriya and another, Welihena claimed by P. Peiris Appuhamy and another, Bogahamulawatta claimed by Balasuriyage Kudahamy

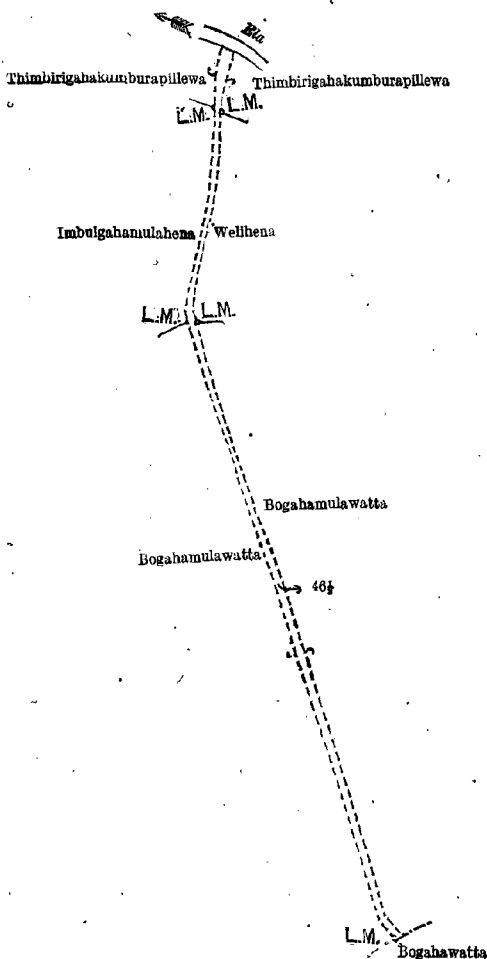


Surveyor-General's Office,
Colombo, February 13, 1915.

Scale of 4 Chains to an Inch.

G. K. THORNHILL,
for Surveyor-General.

and another; on the south by the village limit of Bogahawatta; on the west by Bogahamulawatta claimed by Balasuriyage-Kudahamy and another, Imbulgahamulawatta claimed by K. Bempisingho and another, Thimbrigahakumburapillewa claimed by H. Kiriya and another.



Surveyor-General's Office,
Colombo, February 13, 1915.

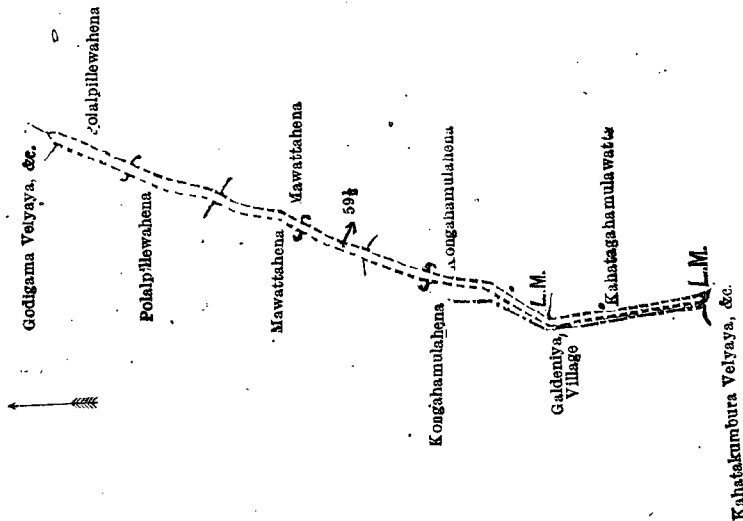
Scale of 4 Chains to an Inch.

G. K. THORNHILL,
for Surveyor-General.

VII.—Preliminary plan 491.

Lot.	.. Road	Name of Land.	Extent, A. R. P.
59½			0 0 39

and bounded as follows : on the north by Godigamaveleyaya, &c., claimed by J. P. Punchirala and others ; on the east by Polalpillawahena claimed by Adikara-achchilage Punchirala, Mawattahena claimed by R. Thelenis Appu and another, Kongahamulahena claimed by Ganihiachchillage Ukku Banda and another, Kahatagahamulawatta claimed by Tennekoralalage Thomis Appu and another ; on the south by Kahatakumburaveleyaya, &c., claimed by A. Appusingho and others ; on the west by the village limit of Galdeniya, Kongahamulahena claimed by Ganihiachchillage Ukku Banda and another, Mawattahena claimed by R. Thelenis Appu and another, Polalpillawahena claimed by Adikara-achchilage Punchirala.



Surveyor-General's Office,
Colombo, February 13, 1915.

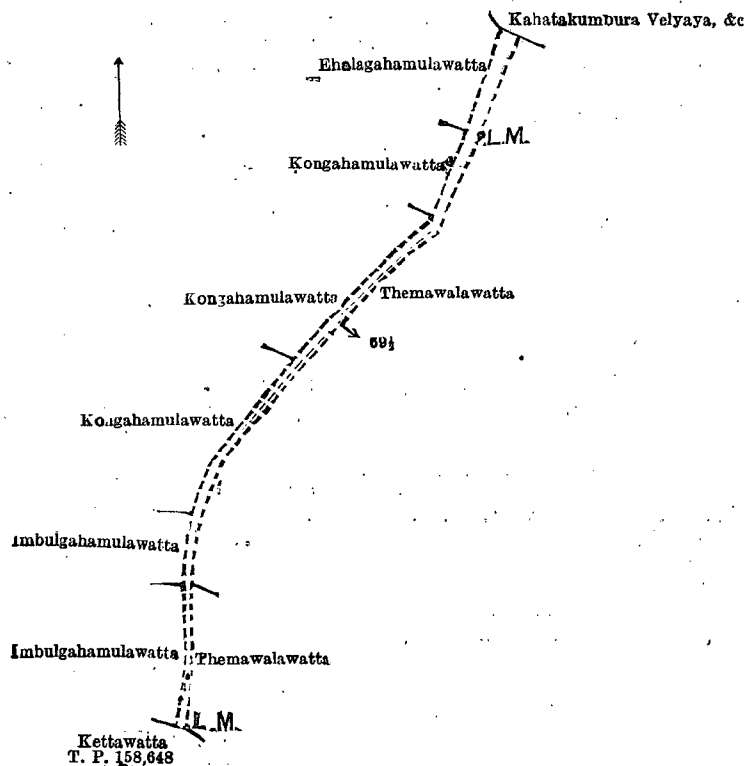
Scale of 4 Chains to an Inch.

G. K. THORNHILL,
for Surveyor-General.

VIII.—Preliminary plan 491.

Lot.	.. Road	Name of Land.	Extent, A. R. P.
69½			0 1 39

and bounded as follows : on the north by Kahatakumburaveleyaya, &c., claimed by A. Appusingho and others ; on the east by Themawalawatta claimed by D. David Perera of Mirigama ; on the south by Kettawatta claimed by Ismail Lebbe and another (T. P. 158,648) ; on the west by Imbulgahamulawatta claimed by S. Pathama and others, Kongahamulawatta claimed by ditto, Ehalagahamulawatta claimed by John Ralahamy.



Surveyor-General's Office,
Colombo, February 13, 1915.

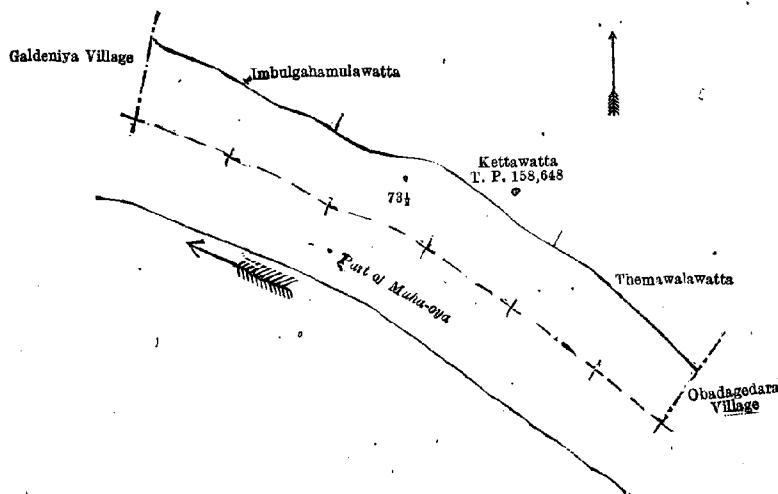
Scale of 4 Chains to an Inch.

G. K. THORNHILL,
for Surveyor-General.

IX.—Preliminary plan 491.

Lot.	Name of Land.	Extent, A. R. P.
73½	Part of Maha-oya	2 2 6

and bounded as follows: on the north by Imbulgahamulawatta claimed by S. Pathama and others, Kettawatta claimed by Ismail Lebbe and another (T. P. 158,648); on the east by Themawalawatta claimed by D. David Perera of Mirigama, the village limit of Obadagedera; on the south by part of Maha-oya; on the west by the village limit of Galdeniya.



Surveyor-General's Office,
Colombo, February 13, 1915.

Scale of 4 Chains to an Inch.

G. K. THORNHILL,
for Surveyor-General.

H. O. Fox,
Special Officer.
August 5, 1915.

Kurunegala S. O. No. 1,184.

Order under Section 4, Sub-section (1), of "The Waste Lands Ordinances of 1897, 1899, 1900, and 1903."

In the matter of the lands commonly called or known as Weeragahagalagawahenyaya, Tambalagollehenyaya, &c., situate in the village of Dewedda, in the Mahagalboda Egoda korale of the Hiriyala hatpattu of the Kurunegala District, in the North-Western Province, and of "The Waste Lands Ordinances of 1897, 1899, 1900, and 1903."

WHEREAS in pursuance of section 1 of the said Ordinances it was duly declared and notified on September 27, 1912, that if no claim to the lands commonly called or known as Weeragahagalagawahenyaya, Tambalagollehenyaya, &c., situate in the village of Dewedda, in the Mahagalboda Egoda korale of the Hiriyala hatpattu of the Kurunegala District, in the North-Western Province, containing in extent 112 acres and 17 perches, and shown as lots S 980A, S 980D, T 980, T 980A, T 980E, in preliminary plan 1,979, and in the annexed diagram, was made to John Murray Davies, Special Officer appointed under section 28 of the said Ordinances, within the period of three months from the date specified in the said notice, such lands would be declared the property of the Crown, and dealt with on account of the Crown (*vide* Notice No. 4,542):

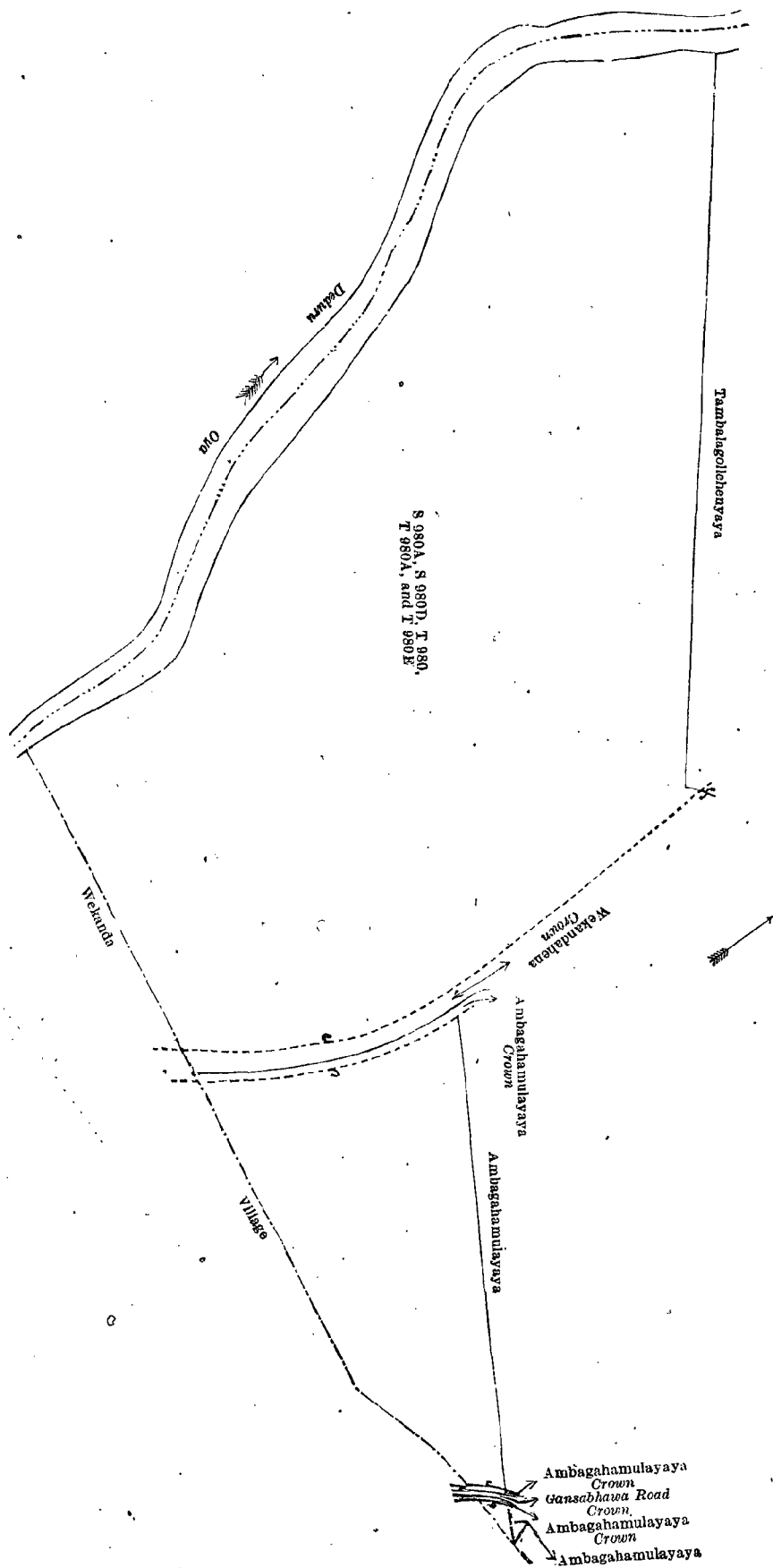
And whereas John William Vanderstraaten made claim thereto, and I, John Murray Davies, Special Officer appointed under section 28 of the said Ordinances, made due inquiry into such claim, and whereas the said claimant and I, with the consent of His Excellency the Governor, came to an agreement in writing dated February 22, 1913, concerning the said lands, under section 4, sub-section (1), of the said Ordinances, whereby it was agreed that the said claimant should be declared the purchaser of the said lands upon payment, on or before May 17, 1913, to the Government Agent at Kurunegala, or to the Settlement Officer, of a sum of Rupees Two thousand Five-hundred and Thirty only (Rs. 2,530), as the purchase amount of the said lands, and whereas the said amount has been duly paid by the said claimant, he is hereby, in pursuance of the agreement afore-mentioned, declared to be the purchaser of the said lands, as fully described herein below.

Description of the Lands referred to.

The following lots situated in the village of Dewedda, in the Mahagalboda Egoda korale of the Hiriyala hatpattu of the Kurunegala District, in the North-Western Province, as described in the annexed diagram:—

Preliminary plan 1,979.					
Lot.	Name of Land.	Extent, A. R. P.	Lot.	Name of Land	Extent, A. R. P.
S 980A	.. Weeragahagalagawahenyaya	.. 1 2 4	T 980E	.. Ambagahamulayaya	.. 0 0 4
S 980D	.. Tambalagollehenyaya	.. 50 1 23			
T 980	.. Ambagahamulayaya	.. 57 3 24			
T 980A	.. Weeragahagalagawahenyaya	.. 2 1 2			112 0 17

and bounded as follows: on the north by Tambalagollehenyaya sold to Alexander Mendis Abeyagoonaratne under the Waste Lands Ordinances, Wekandahena declared to be the property of the Crown under the Waste Lands Ordinances, Ambagahamulayaya to be declared the property of the Crown under the Waste Lands Ordinances, Ambagahamulayaya sold to Jayawardene Mudiyansele Malhamy Veda Naide under the Waste Lands Ordinances, Ambagahamulayaya to be declared the property of the Crown under the Waste Lands Ordinances, Gansabhawa road to be declared the property of the Crown under the Waste Lands Ordinances, Ambagahamulayaya to be declared the property of the Crown under the Waste Lands Ordinances, Ambagahamulayaya sold to Jayawardene Mudiyansele Malhamy Veda Naide under the Waste Lands Ordinances; on the east and south by the village limit of Wekanda; on the west by Deduru-oya.



Scale of 8 Chains to an Inch.

Surveyor-General's Office,
Colombo, December 4, 1914.

March 9, 1915.

J. M. DAVIES,
Special Officer.

G. K. THORNHILL,
for Acting Surveyor-General.

Kurunegala S. O. No. 1,185.**Order under Section 4, Sub-section (1), of "The Waste Lands Ordinances of 1897, 1899, 1900, and 1903."**

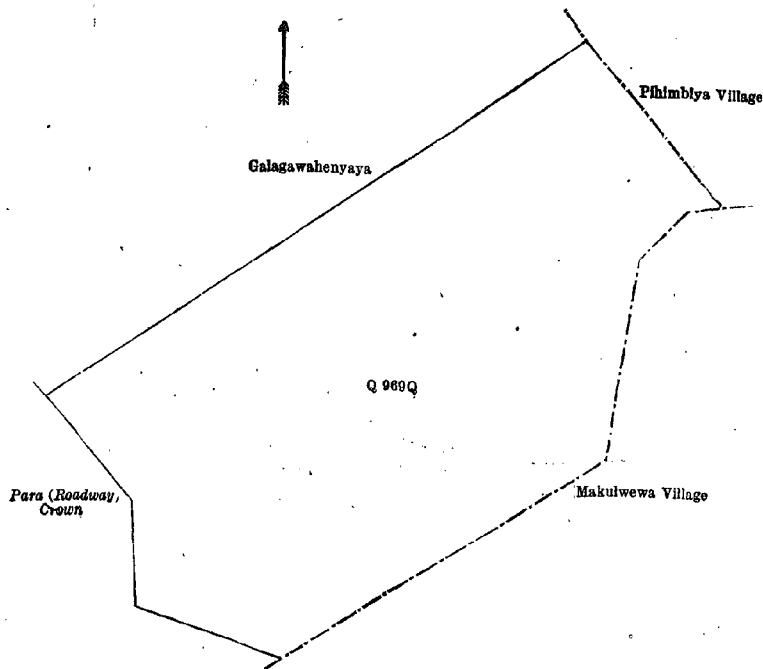
In the matter of the land commonly called or known as Galagawahenyaya, situate in the village of Nagolla, in the Mahagalboda Egoda korale of the Hiriyala hatpattu of the Kurunegala District, in the North-Western Province, and of "The Waste Lands Ordinances of 1897, 1899, 1900, and 1903."

WHEREAS in pursuance of section 1 of the said Ordinances it was duly declared and notified on February 7, 1913, that if no claim to the land commonly called or known as Galagawahenyaya, situate in the village of Nagolla, in the Mahagalboda Egoda korale of the Hiriyala hatpattu of the Kurunegala District, in the North-Western Province, containing in extent 12 acres and 10 perches and shown as lot Q 969Q in preliminary plan 1,973, and in the annexed diagram, was made to John Murray Davies, Special Officer appointed under section 28 of the said Ordinances, within the period of three months from the date specified in the said notice, such land would be declared the property of the Crown, and dealt with on account of the Crown (*vide* Notice No. 4,736):

And whereas Abeysinha Mudiyansele Puchi Banda made claim thereto, and John Murray Davies, Special Officer appointed under section 28 of the said Ordinances, made due inquiry into such claim, and whereas the said claimant and the aforesaid John Murray Davies, Special Officer, with the consent of His Excellency the Governor, came to an agreement in writing dated June 20, 1913, concerning the said land, under section 4, sub-section (1), of the said Ordinances, whereby it was agreed that the said claimant should be declared the purchaser of the said land upon payment, on or before October 20, 1913, to the Government Agent at Kurunegala, or to the Settlement Officer, of a sum of Rupees One Hundred and Ninety-two only (Rs. 192), as the purchase amount of the said land, and whereas the said amount has been duly paid by the said claimant, he is hereby, in pursuance of the agreement afore-mentioned, declared to be the purchaser of the said land, as more fully described herein below.

Description of the Land referred to.

The land commonly called or known as Galagawahenyaya, situated in the village of Nagolla, in the Mahagalboda Egoda korale of the Hiriyala hatpattu of the Kurunegala District, in the North-Western Province, containing in extent 12 acres and 10 perches and shown as lot Q 969Q in preliminary plan 1,973 and in the annexed diagram; and bounded as follows: on the north by Galagawahenyaya sold to Jayawardene Mudiyansele Appu Naide under the Waste Lands Ordinances; on the east by the village limit of Pihimbiya; on the south by the village limit of Makulwewa; on the west by para (roadway) to be declared the property of the Crown under the Waste Lands Ordinances.



Surveyor-General's Office,
Colombo, February 22, 1915.

Scale of 4 Chains to an Inch.

May 27, 1915.

N. A. HAMPTON,
Special Officer.

G. K. THORNHILL,
for Surveyor-General.

Kurunegala S. O. No. 1,186.**Order under Section 2 of "The Waste Lands Ordinances of 1897, 1899, 1900, and 1903," declaring Lands to be Crown Property.**

In the matter of the lands commonly called or known as Thanamukalana, ela (stream), part of stream, &c., situate in the village of Udakekulawela, in the Udukaha Korale South of the Dambadeni hatpattu of the Kurunegala District, in the North-Western Province, and of "The Waste Lands Ordinances of 1897, 1899, 1900, and 1903."

THE notice required by section 1 of "The Waste Lands Ordinances of 1897, 1899, 1900, and 1903," having been duly published in manner prescribed by that section in respect of the above-named lands (*vide* Notice No. 5,510), and no claim having been made to the said lands or to any interest therein within the period of three months from the date specified in the said notice, I, Howard Orme Fox, Special Officer appointed under section 28 of the said Ordinances, under and by virtue of the powers vested in me in that behalf by section 2 of the said Ordinances, do hereby on July 19, 1915, order and declare that the said lands, as more fully described herein below, situate in the village of Udakekulawela, in the Udukaha Korale South of the Dambadeni hatpattu of the Kurunegala District, in the North-Western Province, and shown as lots 3, 3½, 16½, 16½, 16½ in preliminary plan 478 and in the annexed diagrams, and containing in extent 32 acres 3 roods and 36 perches, are the property of the Crown.

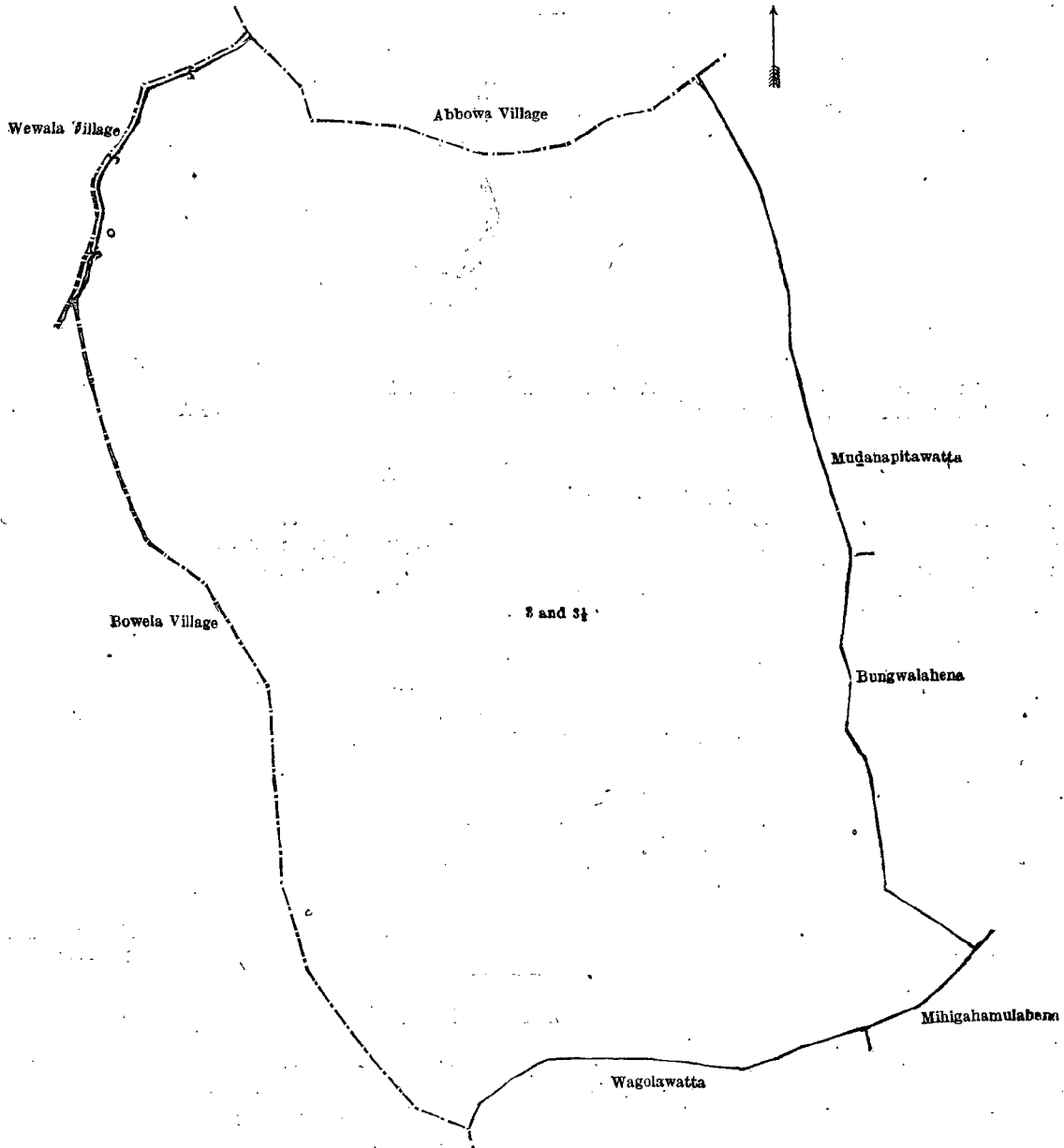
Description of the Lands referred to.

The following lots situated in the village of Udakekulawela, in the Udukaha Korale South of the Dambadeni hatpattu of the Kurunegala District, in the North-Western Province, as described in the annexed diagrams:—

I.—Preliminary plan 478.

Lot.	Name of Land.	Extent, A. R. P.
3	Thalanamukalana ..	32 2 38
3½	Ela (stream) ..	0 0 6
		32 3 4

and bounded as follows: on the north by the village limit of Abbowa; on the east by Mudanapitiyawatta claimed by Don Baron Wijesinghe, Bungwalahena claimed by Rajapakse Mudiyanselage Punchedi Appuhamy and others; on the south by Migahamulahena claimed by Sir S. C. Obeysekere, Wagollawatta claimed by Kadupitige Roida Nona; on the west by the village limit of Bowela, the village limit of Wewala.



Surveyor-General's Office,
Colombo, December 9, 1914.

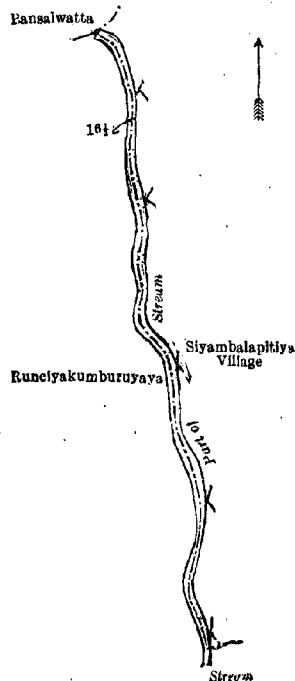
Scale of 4 Chains to an Inch.

G. K. THORNHILL,
for Acting Surveyor-General.

II.—Preliminary plan 478.

Lot.	Name of Land.	Extent, A. R. P.
16½	Part of stream ..	0 0 18

and bounded as follows: on the north by Pansalwatta claimed by the trustees of Udakekulawela temple; on the east by the village limit of Siyambalapitiya (part of stream); on the south by a stream; on the west by Runciyakumburuyaya (private).



Surveyor-General's Office,
Colombo, December 9, 1914.

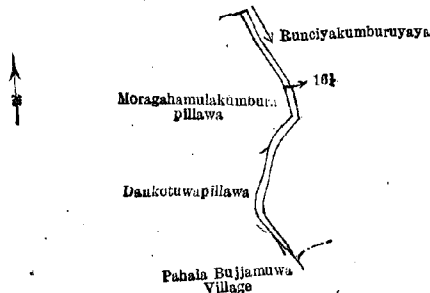
Scale of 4 Chains to an Inch.

G. K. THORNHILL,
for Acting Surveyor-General.

III.—Preliminary plan 478.

Lot.	Name of Land.	Extent, A. R. P.
16 1/2	Stream	0 0 10

and bounded as follows : on the north and east by Runciyakumburuyaya (private); on the south by the village limit of Pahala Bujjamuwa; on the west by Dankotuwapillewa claimed by Wijesinghe Devaga Buiya and others, Moragahamulakumburapillewa claimed by Rajapakse Mudiyansele Dingiri Appuhamy.



Surveyor-General's Office,
Colombo, December 9, 1914.

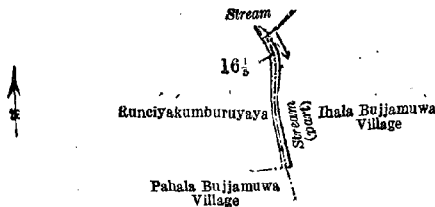
Scale of 4 Chains to an Inch.

G. K. THORNHILL,
for Acting Surveyor-General.

IV.—Preliminary plan 478.

Lot.	Name of Land.	Extent, A. R. P.
16 1/2	Part of stream	0 0 4

and bounded as follows : on the north by a stream; on the east by the village limit of Ihala Bujjamuwa (part of stream); on the south by the village limit of Pahala Bujjamuwa; on the west by Runciyakumburuyaya (private).



Surveyor-General's Office,
Colombo, December 9, 1914.

Scale of 4 Chains to an Inch.

G. K. THORNHILL,
for Acting Surveyor-General.

July 19, 1915.

H. O. Fox,
Special Officer.

Kurunegala S. O. No. 1,187.**Order under Section 4, Sub-section (1), of "The Waste Lands Ordinances of 1897, 1899, 1900, and 1903."**

In the matter of the land commonly called or known as Tambalagollehenyaya, situate in the village of Dewedda, in the Mahagalboda Egoda korale of the Hiriyala hatpattu of the Kurunegala District, in the North-Western Province, and of "The Waste Lands Ordinances of 1897, 1899, 1900, and 1903."

WHEREAS in pursuance of section 1 of the said Ordinances it was duly declared and notified on September 27, 1912, that if no claim to the land commonly called or known as Tambalagollehenyaya, situate in the village of Dewedda, in the Mahagalboda Egoda korale of the Hiriyala hatpattu of the Kurunegala District, in the North-Western Province, containing in extent 13 acres 3 roods 34 perches, and shown as lot S 980C in preliminary plan 1,979 and in the annexed diagram, was made to John Murray Davies, Special Officer appointed under section 28 of the said Ordinances, within the period of three months from the date specified in the said notice, such land would be declared the property of the Crown, and dealt with on account of the Crown (*vide* Notice No. 4,542):

And whereas Alexander Mendis Abeyagoonaratne made claim thereto, and I, John Murray Davies, Special Officer appointed under section 28 of the said Ordinances, made due inquiry into such claim, and whereas the said claimant and I, with the consent of His Excellency the Governor, came to an agreement in writing dated February 17, 1913, concerning the said land, under section 4, sub-section (1), of the said Ordinances, whereby it was agreed that the said claimant should declared the purchaser of the said land upon payment, on or before May 17, 1913, to the Government Agent at Kurunegala, or to the Settlement Officer, of a sum of Rupees Three hundred and Fifty only (Rs. 350), as the purchase amount of the said land, and whereas the said amount has been duly paid by the said claimant, he is hereby, in pursuance of the agreement afore-mentioned, declared to be the purchaser of the said land, as more fully described herein below.

Description of the Land referred to.

The following lot situated in the village of Dewedda, in the Mahagalboda Egoda korale of the Hiriyala hatpattu of the Kurunegala District, in the North-Western Province, as described in the annexed diagram:—

Preliminary plan 1,979.

Lot.	Name of Land.	Extent, A. R. P.
S 980C	Tambalagollehenyaya	13 3 34

and bounded as follows: on the north by Tambalagollehenyaya sold to Wijesinghe Arachchige Carolis Appuhamy under the Waste Lands Ordinances; on the east by Deweddehena acquired by the Crown, Wekandehena declared to be the property of the Crown under the Waste Lands Ordinances, Ambagahamulayaya sold to John William Vanderstraaten under the Waste Lands Ordinances; on the south by Ambagahamulayaya sold to John William Vanderstraaten under the Waste Lands Ordinances; on the west by the Deduru-oya.

[For Diagram see page 1386.]

Kurunegala S. O. No. 1,188.**Order under Section 4, Sub-section (1), of "The Waste Lands Ordinances of 1897, 1899, 1900, and 1903."**

In the matter of the land commonly called or known as Tambalagollehenyaya, situate in the village of Dewedde, in the Mahagalboda Egoda korale of the Hiriyala hatpattu of the Kurunegala District, in the North-Western Province, and of "The Waste Lands Ordinances of 1897, 1899, 1900, and 1903."

WHEREAS in pursuance of section 1 of the said Ordinances it was duly declared and notified on September 27, 1912, that if no claim to the land commonly called or known as Tambalagollehenyaya, situate in the village of Dewedda, in the Mahagalboda Egoda korale of the Hiriyala hatpattu of the Kurunegala District, in the North-Western Province, containing in extent 44 acres 2 roods 30 perches, and shown as lot S 980 in preliminary plan 1,979 and in the annexed diagram, was made to John Murray Davies, Special Officer appointed under section 28 of the said Ordinances, within the period of three months from the date specified in the said notice, such land would be declared the property of the Crown, and dealt with on account of the Crown (*vide* Notice No. 4,542):

And whereas Wijesinghe Arachchige Leonoris de Alwis made claim thereto, and I, John Murray Davies, Special Officer appointed under section 28 of the said Ordinances, made due inquiry into such claim, and whereas the said claimant and I, with the consent of His Excellency the Governor, came to an agreement in writing dated February 17, 1913, concerning the said land, under section 4, sub-section (1), of the said Ordinances, whereby it was agreed that Wijesinghe Arachchige Carolis Appuhamy should be declared the purchaser of the said land upon payment, on or before May 17, 1913, to the Government Agent at Kurunegala, or to the Settlement Officer, of a sum of Rupees One thousand One hundred and Fifty only (Rs. 1,150), as the purchase amount of the said land, and whereas the said amount has been duly paid by the said claimant, the said Wijesinghe Arachchige Carolis Appuhamy is hereby, in pursuance of the agreement afore-mentioned, declared to be the purchaser of the said land, as more fully described herein below.

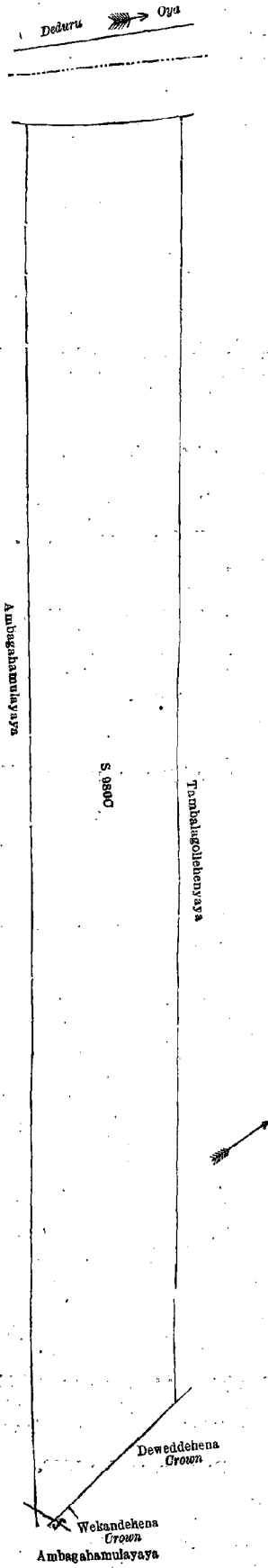
Description of the Land referred to.

The following lot situated in the village of Dewedda, in the Mahagalboda Egoda korale of the Hiriyala hatpattu of the Kurunegala District, in the North-Western Province, as described in the annexed diagram:—

Preliminary plan 1,979.

Lot.	Name of Land.	Extent, A. R. P.
S 980	Tambalagollehenyaya	44 2 30

and bounded as follows: on the north by Katukenda-ela (the village limit of Galhinna, the village limit of Undugodagama); on the east by Katukenda-ela (the village limit of Undugodagama), Deweddahena declared to be the property of the Crown under the Waste Lands Ordinances, Deweddahena acquired by Crown; on the south by Tambalagollehenyaya sold to Alexander Mendis Abeyagunaratne under the Waste Lands Ordinances; on the west by Deduru-oya.



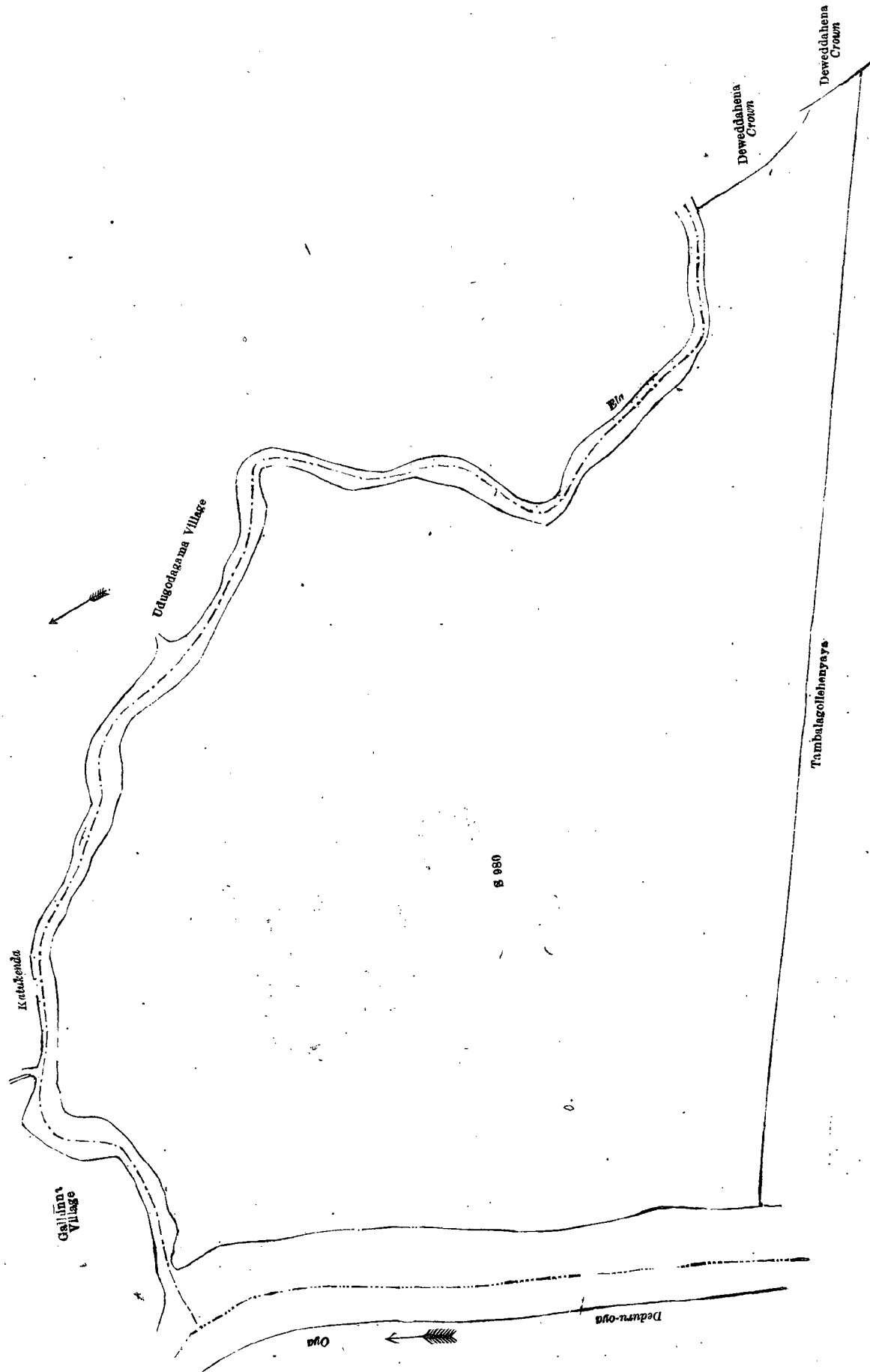
Surveyor-General's Office,
Colombo, December 4, 1914.

March 9, 1915.

Scale of 4 Chains to an Inch.

J. M. DAVIES,
Special Officer.

G. K. THORNHILL,
for Acting Surveyor-General.



Surveyor-General's Office,
Colombo, December 4, 1914.

Scale of 4 Chains to an Inch.
J. M. DAVIES,
Special Officer.
March 9, 1915.

G. K. THORNHILL,
for Acting Surveyor-General.

Kurunegala S. O. No. 1,189.**Order under Section 4, Sub-section (1), of "The Waste Lands Ordinances of 1897, 1899, 1900, and 1903."**

In the matter of the lands commonly called or known as Galagawahenyaya, &c., situate in the village of Nagolla, in the Mahagalboda Egoda korale of the Hiriyala hatpattu of the Kurunegala District, in the North-Western Province, and of "The Waste Lands Ordinances of 1897, 1899, 1900, and 1903."

WHEREAS in pursuance of section 1 of the said Ordinances it was duly declared and notified on February 7, 1913, that if no claim to the lands commonly called or known as Galagawahenyaya, &c., situate in the village of Nagolla, in the Mahagalboda Egoda korale of the Hiriyala hatpattu of the Kurunegala District, in the North-Western Province, containing in extent 60 acres and 18 perches and shown as lots Q 969, Q 969E, Q 969J, Q 969L, Q 969Q in preliminary plan 1,973, and in the annexed diagram, was made to John Murray Davies, Special Officer appointed under section 28 of the said Ordinances, within the period of three months from the date specified in the said notice, such lands would be declared the property of the Crown, and dealt with on account of the Crown (*vide* Notice No. 4,736):

And whereas (1) Jayawardene Mudiyansele Tikiri Appu Veda Naide, (2) ditto Sirimalhamy, (3) ditto Mudalihamy, (4) ditto Appu Sinno, made claim thereto, and John Murray Davies, Special Officer appointed under section 28 of the said Ordinances, made due inquiry into such claim, and whereas the said claimants and the aforesaid John Murray Davies, Special Officer, with the consent of His Excellency the Governor, came to an agreement in writing dated June 20, 1913, concerning the said lands, under section 4, sub-section (1), of the said Ordinances, whereby it was agreed that the said claimants should be declared along with Lansakara Mudiyansele Nanhamy the purchasers of the said lands upon payment, on or before October 20, 1913, to the Government Agent at Kurunegala, or to the Settlement Officer, of a sum of Rupees Nine hundred and Sixty only (Rs. 960), as the purchase amount of the said lands, and whereas the said amount has been duly paid by the said claimants, they are hereby, in pursuance of the agreement afore-mentioned declared along with the said Lansakara Mudiyansele Nanhamy to be the purchasers of the said lands, as more fully described herein below.

Description of the Lands referred to.

The following lots situated in the village of Nagolla, in the Mahagalboda Egoda korale of the Hiriyala hatpattu of the Kurunegala District, in the North-Western Province, as described in the annexed diagram:—

Preliminary plan 1,973.			Extent, A. R. P.
Lot.	Name of Land.		
Q 969	Galagawahenyaya	44 3 36
Q 969E	Do.	0 0 24
Q 969J	Do.	8 1 5
Q 969L	Do.	3 1 31
Q 969O	Do.	3 1 2
			60 0 18

(Exclusive of the roadway and footpath passing through the land.)

and bounded as follows: on the north by the village limit of Devedda, gala (rock) to be declared the property of the Crown under the Waste Lands Ordinances, Galagawahenyaya sold to Jayawardene Mudiyansele Appu Naide under the Waste Lands Ordinances, Dunumidellagahamulawatta sold by the Crown, T. P. 298,550, Galagawahenyaya sold to Jayawardena Mudiyansele Appu Naide under the Waste Lands Ordinances, Dangahamulahena sold by the Crown, Kongahamulawatta to be declared the property of the Crown under the Waste Lands Ordinances, Galagawahenyaya sold to Jayawardene Mudiyansele Malhamy and others under the Waste Lands Ordinances, Migahakumbura claimed by Tikiri Appu Veda Naide and others, Galagawahenyaya sold to Jayawardene Mudiyansele Malhamy and others under the Waste Lands Ordinances, Makulgahakumbura claimed by Tikiri Appu Veda Naide and others, rock, Galagawawewa (tank) to be declared the property of the Crown under the Waste Lands Ordinances, para (roadway) to be declared the property of the Crown under the Waste Lands Ordinances, Galagawawewa (tank) to be declared the property of the Crown under the Waste Lands Ordinances, Makulgahakumbura claimed by Tikiri Appu Veda Naide and others, bund, Kongahamulawewa (tank, bund, and path) to be declared the property of the Crown under the Waste Lands Ordinances; on the east by Galagawahenyaya sold to Jayawardena Mudiyansele Appu Naide under the Waste Lands Ordinances; para (roadway) to be declared the property of the Crown under the Waste Lands Ordinances; on the south by the village limit of Makulwewa, the village limit of Wekanda; on the west by the village limit of Wekanda.

NOTE.—The following lot lying within the above boundaries is excluded from this order, and its extent of 18 perches is not included in the acreage of 60 acres 18 perches given above:—

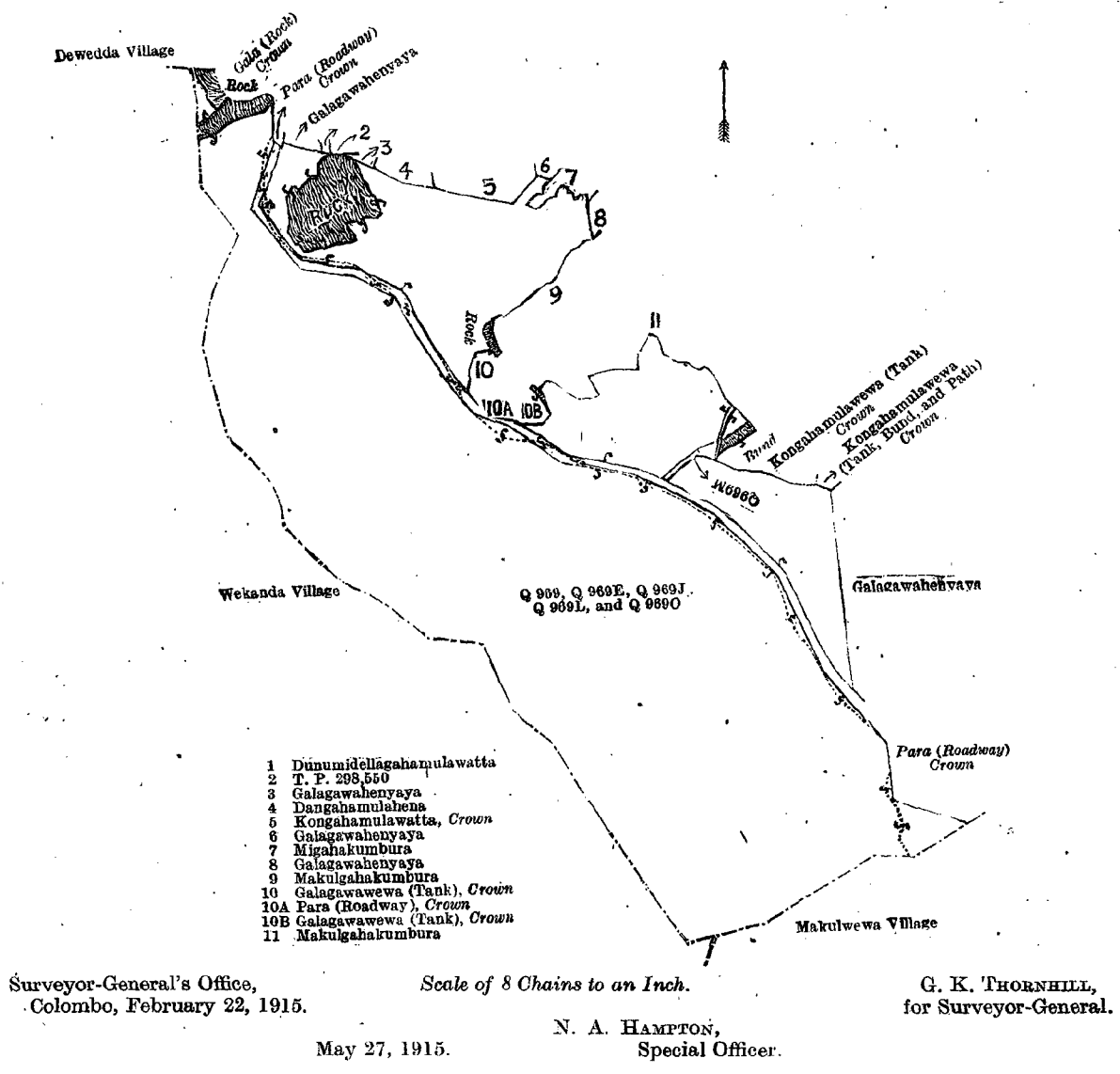
Preliminary plan 1,973.			Extent, A. R. P.
Lot.	Name of Land.		
Q 969M	Kongahamulawewa (tank, bund, and path)	0 0 18

[For Diagram see page 1389.]

Kurunegala S. O. No. 1,190.**Order under Section 2 of "The Waste Lands Ordinances of 1897, 1899, 1900, and 1903," declaring Land to be Crown Property.**

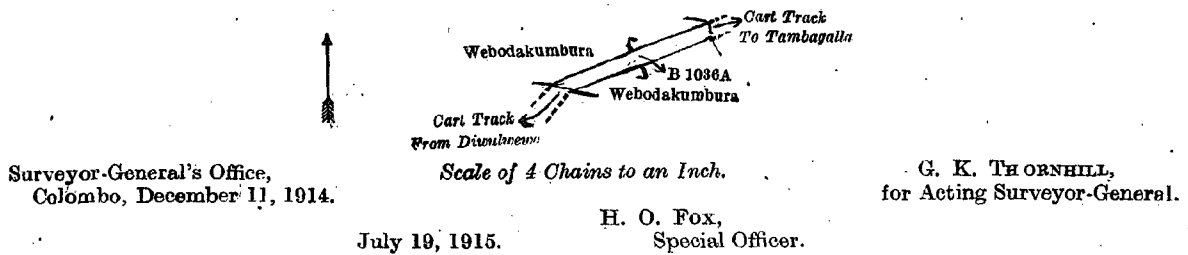
In the matter of the land commonly called or known as Para (cart track), situate in the village of Tambagalla, in the Mahagalboda Egoda korale of the Hiriyala hatpattu of the Kurunegala District, in the North-Western Province, and of "The Waste Lands Ordinances of 1897, 1899, 1900, and 1903."

THE notice required by section 1 of "The Waste Lands Ordinances of 1897, 1899, 1900, and 1903," having been duly published in manner prescribed by that section in respect of the above-named land (*vide* Notice No. 5,512), and no claim having been made to the said land or to any interest therein within the period of three months from the date specified in the said notice, I, Howard Orme Fox, Special Officer appointed under section 28 of the said Ordinances, under and by virtue of the powers vested in me in that behalf by section 2 of the said Ordinances, do hereby on July 19, 1915, order and declare that the said land, as more fully described herein below, situate in the village of Tambagalla, in the Mahagalboda Egoda korale of the Hiriyala hatpattu of the Kurunegala District, in the North-Western Province, and shown as lot B 1036A in preliminary plan 2,024 and in the annexed diagram, and containing in extent 13 perches, is the property of the Crown.



Description of the Land referred to.

The land commonly called or known as para (cart track), situated in the village of Tambagalla, in the Mahagalboda Egoda korale of the Hiriyala hatpattu of the Kurunegala District, in the North-Western Province, containing in extent 13 perches, shown as lot B 1036A in preliminary plan 2,024 and in the annexed diagram; and bounded as follows: on the north by Webodakumbura claimed by Punchihamy Nachchi and others; on the east by a cart track from Tambagalla to Diwulwewa; on the south by Webodakumbura claimed by Punchihamy Nachchi and others; on the west by a cart track from Diwulwewa to Tambagalla.



Kurunegala S. O. No. 1,191:

Order under Section 4, Sub-section (1), of "The Waste Lands Ordinances of 1897, 1899, 1900, and 1903."

In the matter of the lands commonly called or known as Elagawahenyaya, Weeragahanulagalagawahenyaya, &c., situate in the village of Dewedda, in the Mahagalboda Egoda korale of the Hiriyala hatpattu of the Kurunegala District, in the North-Western Province, and of "The Waste Lands Ordinances of 1897, 1899, 1900, and 1903."

WHEREAS in pursuance of section 1 of the said Ordinances it was duly declared and notified on September 27, 1912, that if no claim to the lands commonly called or known as Elagawahenyaya, Weeragahanulagalagawahenyaya, &c., situate in the village of Dewedda, in the Mahagalboda Egoda korale of the Hiriyala hatpattu of the Kurunegala District, in the North-Western Province, containing in extent 55 acres 2 roods and 34 perches, and shown as lots G 982A, G 982J, S 980B, T 980B, and T 980D in preliminary plan 1,979 and in the annexed diagram, was made to John Murray Davies,

Special Officer appointed under section 28 of the said Ordinances, within the period of three months from the date specified in the said notice, such lands would be declared the property of the Crown, and dealt with on account of the Crown (*vide* Notice No. 45,42):

And whereas Jayawardene Mudiyansele Malhamy Veda Naide made claim thereto, and I, John Murray Davies, Special Officer appointed under section 28 of the said Ordinances, made due inquiry into such claim, and whereas the said claimant and I, with the consent of His Excellency the Governor, came to an agreement in writing dated February 17, 1913, concerning the said lands, under section 4, sub-section (1), of the said Ordinances, whereby it was agreed that the said claimant should be declared the purchaser of the said lands upon payment, on or before May 17, 1913, to the Government Agent at Kurunegala, or to the Settlement Officer, of a sum of Rupees Eight hundred and Ninety Six only (Rs. 896), as the purchase amount of the said lands, and whereas the said amount has been duly paid by the said claimant, he is hereby, in pursuance of the agreement aforementioned, declared to be the purchaser of the said lands, as more fully described herein below.

Description of the Lands referred to.

The following lots situated in the village of Dewedda, in the Mahagalboda Egoda korale of the Hiriyala hatpattu of the Kurunegala District, in the North-Western Province, as described in the annexed diagram:—

Preliminary plan 1,979.		
Lot.	Name of Land.	Extent, A. R. P.
G 982A	Elagawahenyaya	1 2 4
G 982J	Weeragahamulagalagawahenyaya	0 0 12
S 980B	Tambalagollahenyaya	2 1 35
T 980B	Elagawahenyaya	11 3 7
T 980D	Ambagahamulayaya	39 3 16
		55 2 34

and bounded as follows: on the north by Katukenda-ela (the village limits of Udugodagama and Wegolla); on the east by Ambagahamulayaya to be declared the property of the Crown under the Waste Lands Ordinances, Ambagahamulayaya sold to Jayawardena Mudiyansele Malhamy Veda Naide under the Waste Lands Ordinances, Ambagahamulayaya sold to Lansakara Mudiyansele Nanhamy under the Waste Lands Ordinances, Ambagahamulayaya sold to Jayawardene Mudiyansele Appoo Singho and others under the Waste Lands Ordinances, Ambagahamulayaya to be declared the property of the Crown under the Waste Lands Ordinances, Gansabhawa road to be declared the property of the Crown under the Waste Lands Ordinances, Ambagahamulayaya to be declared the property of the Crown under the Waste Lands Ordinances, Ambagahamulayaya sold to Jayawardene Mudiyansele Ukku Nachchire under the Waste Lands Ordinances; on the south by the village limit of Wekanda, Ambagahamulayaya sold to John William Vanderstraeten under the Waste Lands Ordinances, Ambagahamulayaya to be declared the property of the Crown under the Waste Lands Ordinances, Gansabhawa road to be declared the property of the Crown under the Waste Lands Ordinances, Ambagahamulayaya to be declared the property of the Crown under the Waste Lands Ordinances, Ambagahamulayaya sold to John William Vanderstraeten under the Waste Lands Ordinances; on the west by Ambagahamulayaya to be declared the property of the Crown under the Waste Lands Ordinances, Wekandahena declared to be the property of the Crown under the Waste Lands Ordinances, Deweddehena acquired by the Crown.

NOTE.—The following lot lying within the above boundaries, the Mala-ela and the Gansabhawa road, together with its reservations on either side are excluded from this order, and their extent is not included in the acreage of 55 acres 2 roods and 34 perches as given above:—

Preliminary plan 1,979.		
Lot.	Name of Land.	Extent, A. R. P.
U 980	Kongahamulawatta (T. P. 290,511)	0 3 28

[For Diagram see page 1391.]

Kurunegala S. O. No. 1,192.

**Order under Section 2 of "The Waste Lands Ordinances of 1897, 1899, 1900, and 1903,"
declaring Lands to be Crown Property.**

In the matter of the lands commonly called or known as Elawella (irrigation channel), situate in the village of Galwewa, in the Mahagalboda Egoda korale of the Hiriyala hatpattu of the Kurunegala District, in the North-Western Province, and of "The Waste Lands Ordinances of 1897, 1899, 1900, and 1903."

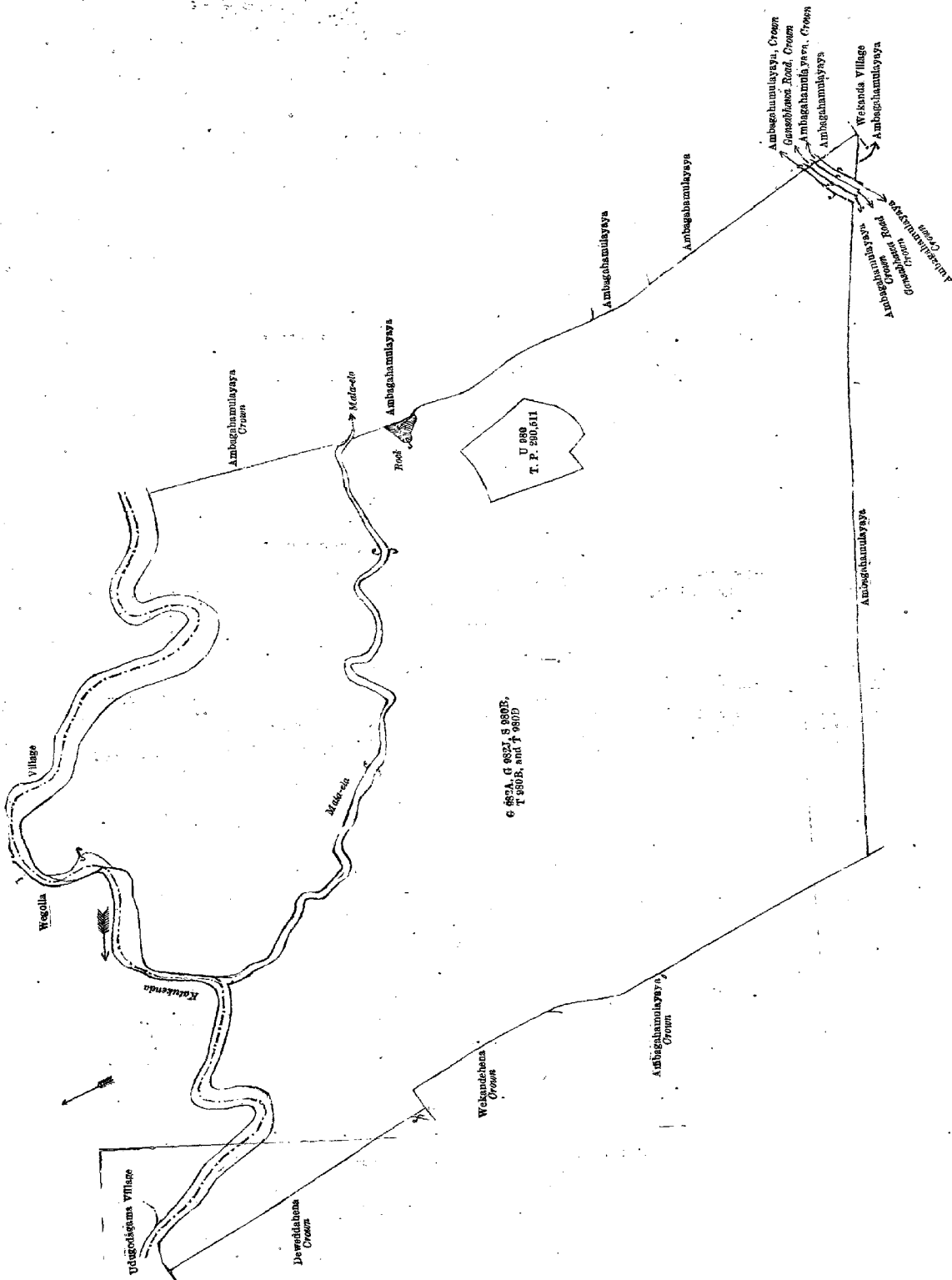
The notice required by section 1 of "The Waste Lands Ordinances of 1897, 1899, 1900, and 1903," having been duly published in manner prescribed by that section in respect of the above-named lands (*vide* Notice No. 5,558), and no claim having been made to the said lands or to any interest therein within the period of three months from the date specified in the said notice, I, Howard Orme Fox, Special Officer appointed under section 28 of the said Ordinances under and by virtue of the powers vested in me in that behalf by section 2 of the said Ordinances, do hereby on August 5, 1915, order and declare that the said lands, as more fully described herein below, situate in the village of Galwewa, in the Mahagalboda Egoda korale of the Hiriyala hatpattu of the Kurunegala District, in the North-Western Province, and shown as lots N 904A and H 905A in preliminary plan 1,945 and in the annexed diagrams, and containing in extent 1 rood and 23 perches, are the property of the Crown.

Description of the Lands referred to.

The following lots situated in the village of Galwewa, in the Mahagalboda Egoda korale of the Hiriyala hatpattu of the Kurunegala District, in the North-Western Province, as described in the annexed diagrams:—

I.—Preliminary plan 1,945.		
Lot.	Name of Land.	Extent, A. R. P.
N 904A	Elawella (irrigation channel)	0 1 0

and bounded as follows: on the north by a bund; on the east by Marakayagewewehenyaya sold by the Crown; on the south by Elawella (irrigation channel); on the west by Marakayagewewehenyaya sold by the Crown.



Surveyor-General's Office,
Colombo, December 4, 1914.

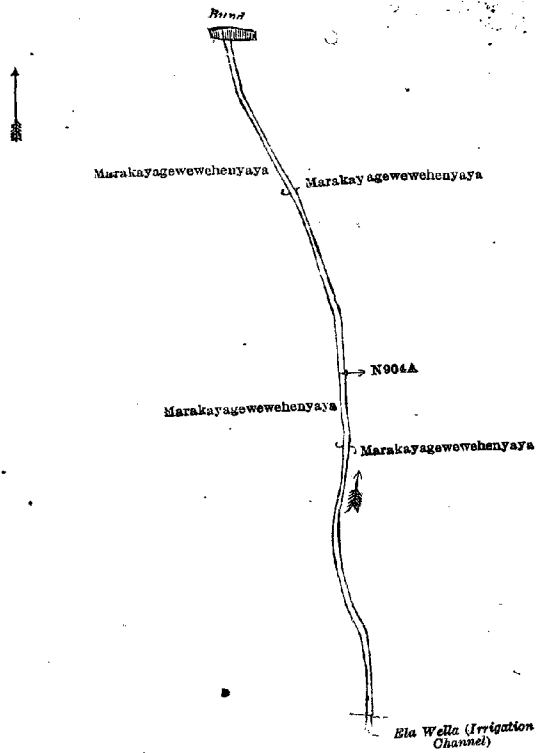
Scale of 4 Chains to an Inch.

March 9, 1915.

J. M. DAVIES,
Special Officer.

G. K. TERNHILL,
for Acting Surveyor-General.

D 6



Surveyor-General's Office,
Colombo, February 22, 1915.

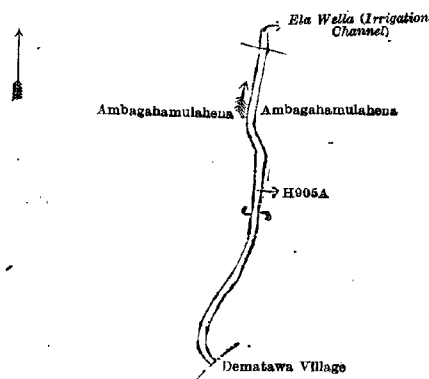
Scale of 4 Chains to an Inch.

G. K. THORNHILL,
for Surveyor-General.

II.—Preliminary plan 1,945.

Lot.	Name of Land.	Extent, A. R. P.
H 905A	Elawella (irrigation channel)	0 0 23

and bounded as follows: on the north by Elawella (irrigation channel); on the east by Ambaghamulahena claimed by Mudalainaidelage Sirimalnaide and others; on the south by the village limit of Dematawa; on the west by Ambaghamulahena claimed by Mudalainaidelage Sirimalnaide and others.



Surveyor-General's Office,
Colombo, February 22, 1915.

Scale of 4 Chains to an Inch.

G. K. THORNHILL,
for Surveyor-General.

August 6, 1915.

H. O. FOX,
Special Officer.

Kurunegala S. O. No. 1,193.

**Order under Section 2 of "The Waste Lands Ordinances of 1897, 1899, 1900, and 1903,"
declaring Lands to be Crown Property.**

In the matter of the lands commonly called or known as Gansabhawa cart road, situate in the village of Idangapola, in the Udukaha Korale East of the Dambadeni hatpattu of the Kurunegala District, in the North-Western Province, and of "The Waste Lands Ordinances of 1897, 1899, 1900, and 1903."

THE notice required by section 1 of "The Waste Lands Ordinances of 1897, 1899, 1900, and 1903," having been duly published in manner prescribed by that section in respect of the above-named lands (*vide* Notice No. 5,559), and no claim having been made to the said lands or to any interest therein within the period of three months from the date specified in the said notice, I, Howard Orme Fox, Special Officer appointed under section 28 of the said Ordinances, under and by virtue of the powers vested in me in that behalf by section 2 of the said Ordinances, do hereby, on August 5, 1915, order and declare that the said lands, as more fully described herein below, situate in the village of Idangapola, in the Udukaha Korale East of the Dambadeni hatpattu of the Kurunegala District, in the North-Western Province, and shown as lots 2 I 1, 2 L 1, 3B, 26A, 37B1, 28A, 29A, 30A, 30B, 31A in preliminary plan 439 and in the annexed diagrams, and containing in extent 3 roods and 36 perches, are the property of the Crown.

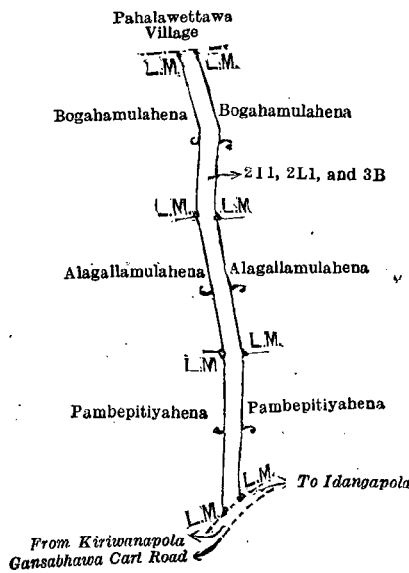
Description of the Lands referred to.

The following lots situated in the village of Idangapola, in the Udukaha Korale East of the Dambadeni hatpattu of the Kurunegala District, in the North-Western Province, as described in the annexed diagrams:—

I.—Preliminary plan 439.

Lot.	Name of Land.	Extent, A. R. P.
2 I 1	Gansabhawa cart road	0 0 22
2 L 1	Do.	0 0 22
3B	Do.	0 0 19
		0 1 23

and bounded as follows: on the north by the village limit of Pahala Wettawa; on the east by Bogahamulahena claimed by Sena Kawanna Moona Shaik Muhammadu, Alagallamulahena claimed by Karunapedidurayalage Wattuwa, Pambeptiyahena claimed by Byiadurayalage Punchi; on the south by the Gansabhawa cart road from Idangapola to Kiriwanapola; on the west by Pambeptiyahena claimed by Byiadurayalage Punchi, Alagallamulahena claimed by Karunapedidurayalage Wattuwa, Bogahamulahena claimed by Sena Kawanna Moona Shaik Muhammadu.



Surveyor-General's Office,
Colombo, February 22, 1915.

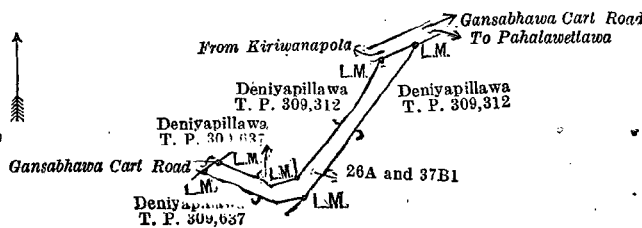
Scale of 4 Chains to an Inch.

G. K. THORNHILL,
for Surveyor-General.

II.—Preliminary plan 439.

Lot.	Name of Land.	Extent, A. R. P.
26A	Gansabhawa cart road	0 0 23
37B1	Do.	0 0 15
		0 0 38

and bounded as follows: on the north by the Gansabhawa road from Kiriwanapola to Pahala Wettawa; on the east by Deniyapillewa (T. P. 309,312) claimed by Dewathpedidurayalage Maluwa; on the south by Deniyapillewa claimed by Dewathpedidurayalage Maluwa (T. P. 309,637); on the west by the Gansabhawa cart road, Deniyapillewa claimed by Dewathpedidurayalage Maluwa (T. P. 309,637), Deniyapillewa (T. P. 309,312) claimed by Dewathpedidurayalage Maluwa.



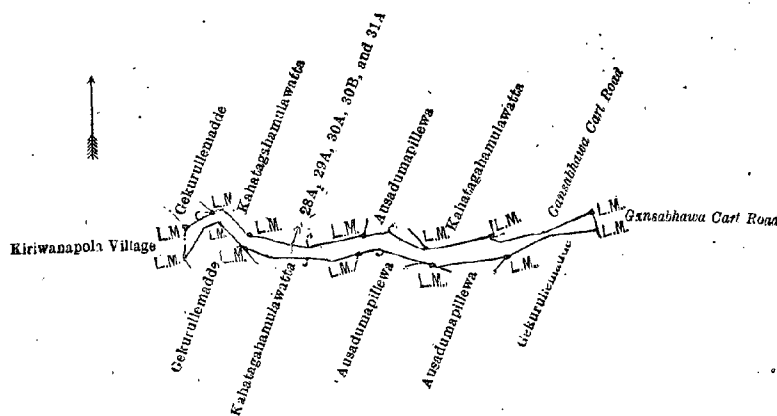
Surveyor-General's Office,
Colombo, February 22, 1915.

Scale of 4 Chains to an Inch.

G. K. THORNHILL,
for Surveyor-General.

III.—Preliminary plan 439.			Extent, A. R. P.
Lot.	Name of Land.		
28A ..	Gansabhawa cart road	..	0 0 15
29A ..	Do.	..	0 0 9
30A ..	Do.	..	0 0 20
30B ..	Do.	..	0 0 5
31A ..	Do.	..	0 0 6
			0 1 15

and bounded as follows: on the north by Gekurullmade claimed by K. Petanhamy and others, Kahatagahamulawatta and other gardens claimed by H. Baninachile and others, Ausadumapillewa claimed by Hitharanaidelage Andris Naide, Kahatagahamulawatta and other gardens claimed by H. Baninachile and others, the Gansabhawa cart road; on the east by the Gansabhawa cart road; on the south by Gekurullmade claimed by K. Petanhamy and others, Ausadumapillewa claimed by Hitharanaidelage Andris Naide, Kahatagahamulawatta and other gardens claimed by H. Baninachile and others, Gekurullmade claimed by K. Petanhamy and others; on the west by the village limit of Kiriwanapola.



Surveyor-General's Office,
Colombo, February 22, 1915.

Scale of 4 Chains to an Inch.

G. K. THORNHILL,
for Surveyor-General.

August 5, 1915.

H. O. Fox,
Special Officer.

Uva S. O. No. 1,968.

Order under Section 2 of "The Waste Lands Ordinances of 1897, 1899, 1900, and 1903," declaring Land to be Crown Property.

In the matter of the land commonly called or known as parts of Gallinda-ara, Makullagas-ara, and Dambagaslanda-ara (streams), situate in the village of Pahala Tuntala, in the Kandukara korale of the Buttala division, in the Province of Uva, and of "The Waste Lands Ordinances of 1897, 1899, 1900, and 1903."

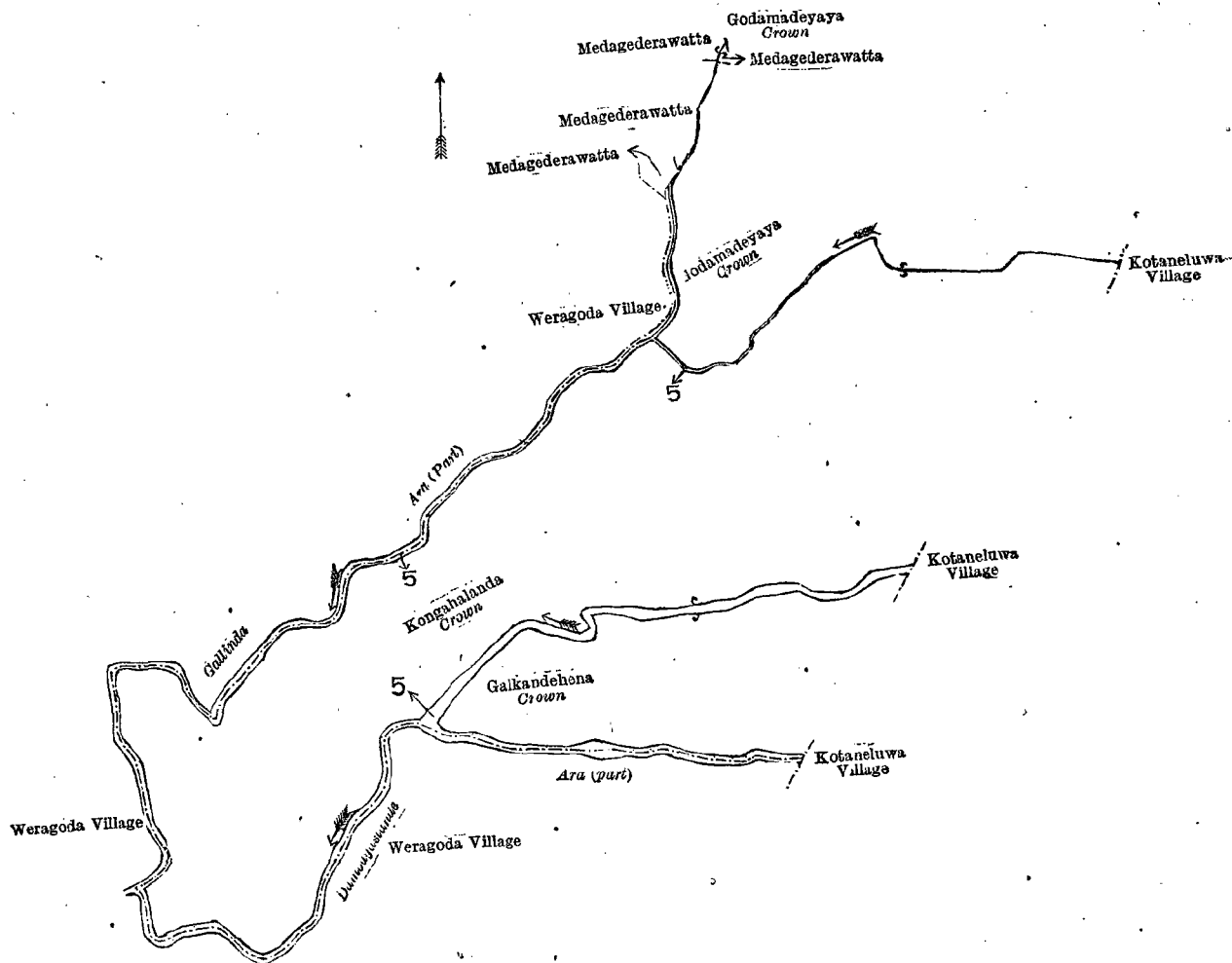
THE notice required by section 1 of "The Waste Lands Ordinances of 1897, 1899, 1900, and 1903," having been duly published in manner prescribed by that section in respect of the above-named land (*vide* Notice No. 4,545), and no claim having been made to the said land or to any interest therein within the period of three months from the date specified in the said notice, I, Howard Orme Fox, Special Officer appointed under section 28 of the said Ordinances, under and by virtue of the powers vested in me in that behalf by section 2 of the said Ordinances, do hereby on August 5, 1915, order and declare that the said land, as more fully described herein below, situate in the village of Pahala Tuntala, in the Kandukara korale of the Buttala division, in the Province of Uva, and shown as lot 5 in preliminary plan 252, and in the annexed diagram, and containing in extent 2 acres and 28 perches, is the property of the Crown.

Description of the Land referred to.

The following lot situated in the village of Pahala Tuntala, in the Kandukara korale of the Buttala division, in the Province of Uva, as described in the annexed diagram:—

Preliminary plan 252.		
Lot.	Name of Land.	Extent, A. R. P.
5 ..	Parts of Gallinda-ara, Makullagas-ara, and Dambagaslanda-ara (streams)	2 0 28

and bounded as follows: on the north by the village limit of Weragoda, Medagederawatta (private), Medagederawatta (private), Medagederawatta (private), Godamadeyaya to be declared the property of the Crown under the Waste Lands Ordinances, Medagederawatta (private), Godamadeyaya to be declared the property of the Crown under the Waste Lands Ordinances; on the east by the village limit of Kotaneluwa, Kongahalanda to be declared the property of the Crown under the Waste Lands Ordinances; on the south by the village limit of Kotaneluwa, Galkandehona to be declared the property of the Crown under the Waste Lands Ordinances, the village limit of Kotaneluwa, the village limit of Weragoda; on the west by the village limit of Weragoda.



Surveyor-General's Office,
Colombo, June 7, 1915.

Scale of 8 Chains to an Inch.

G. K. THORNHILL,
for Surveyor-General.

August 5, 1915.

H. O. FOX,
Special Officer.

PRELIMINARY NOTICES.

Kurunegala Notice No. 5,631.

Notice under "The Waste Lands Ordinances of 1897, 1899, 1900, and 1903."

TAKE notice that unless within three months from October 15, 1915, the persons, if any, who claim any interest in the lands hereinafter mentioned or in any one or more of such lands or to some interest therein make claim in person or in writing to the said lands or any of them or to some interest therein to M. T. Archibald, Esq., Special Officer appointed under section 28 of "The Waste Lands Ordinances of 1897, 1899, 1900, and 1903," at his office at Fort, Colombo :

Such Special Officer, in pursuance of the powers vested in him by the said Ordinances, will declare by writing under his hand that the said lands, or such of them as to which no claim has been made, are the property of the Crown.

M. T. ARCHIBALD,
Special Officer.

Description of the Lands referred to.

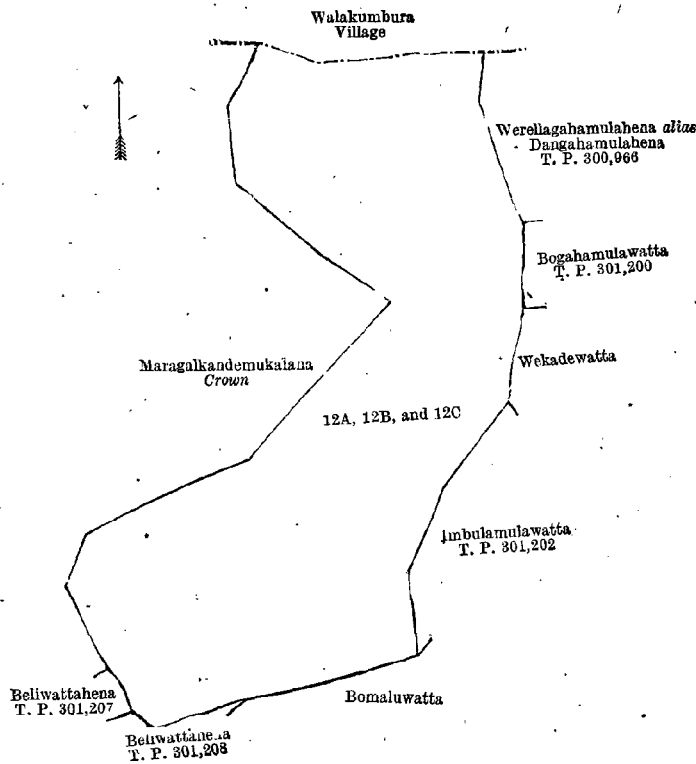
The following lots situated in the village of Kapuwarala, in the Udukaha Korale East of the Dambadeni hatpattu of the Kurunegala District, in the North-Western Province, as described in the annexed diagrams:—

I.—Preliminary plan 430.

Lot.	Name of Land.	Extent, A. R. P.
12A ..	Moragalkandemukulana	3 1 12
12B ..	Do.	2 0 8
12C ..	Do.	2 3 31

8 1 11

and bounded as follows : on the north by the village limit of Walakumbura ; on the east by Werellagahamulahena *alias* Dangahamulahena sold by the Crown (T. P. 300,966), Bogahamulawatta sold by the Crown (T. P. 301,200), Wekandewatta claimed by Nilapediyalage Kiriya Heneya, Imbulamulawatta sold by the Crown (T. P. 301,202) ; on the south by Bomalawatta claimed by Ranhabadepalage Meniki and others, Beliwattahena sold by the Crown (T. P. 301,208) ; on the west by Beliwattahena sold by the Crown (T. P. 301,208), Beliwattahena sold by the Crown (T. P. 301,207), Maragalkandemukulana declared to be the property of the Crown under the Waste Lands Ordinances.



Surveyor-General's Office,
Colombo, August 28, 1915.

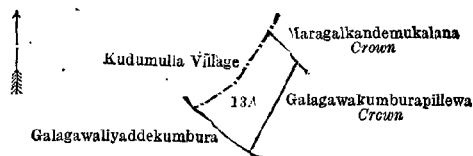
Scale of 4 Chains to an Inch.

G. K. THORNHILL,
for Acting Surveyor-General.

II.—Preliminary plan 430.

Lot.	Name of Land.	Extent, A. R. P.
13A	Malaalapillewa	0 1 2

and bounded as follows: on the north by Maragalkandemukulana declared to be the property of the Crown under the Waste Lands Ordinances; on the east by Galagawakumburapillewa, claimed by the Crown; on the south by Galagawallyaddekumbura, claimed by Dhanaika Achchillage Mudiyanse and others; on the west by the village limit of Kudumulla.



Surveyor-General's Office,
Colombo, August 28, 1915.

Scale of 4 Chains to an Inch.

G. K. THORNHILL,
for Acting Surveyor-General.

III.—Preliminary plan 430.

Lot.	Name of Land.	Extent, A. R. P.
13B	Nickamapillewa	0 0 33

and bounded as follows: on the north by Galagawakumburapillewa claimed by the Crown, Maragalkandemukulana declared to be the property of the Crown under the Waste Lands Ordinances; on the east by Maragalkandemukulana declared to be the property of the Crown under Waste Lands Ordinances; on the south by Galagawallyadda-addarawatta claimed by Dahanaika-achchillage Punchi Sinno and others; on the west by an ela declared to be the property of the Crown under the Waste Lands Ordinances, Galagawakumburapillewa claimed by the Crown.



Surveyor-General's Office,
Colombo, August 28, 1915.

Scale of 4 Chains to an Inch.

G. K. THORNHILL,
for Acting Surveyor-General.

Kurunegala S. O. 61—1915.

Kurunegala Notice No. 5,632.**Notice under "The Waste Lands Ordinances of 1897, 1899, 1900, and 1903."**

TAKE notice that unless within three months from October 15, 1915, the persons, if any, who claim any interest in the lands hereinafter mentioned or in any one or more of such lands or to some interest therein make claim in person or in writing to the said lands or any of them or to some interest therein to M. T. Archibald, Esq., Special Officer appointed under section 28 of "The Waste Lands Ordinances of 1897, 1899, 1900, and 1903," at his office at Fort, Colombo :

Such Special Officer, in pursuance of the powers vested in him by the said Ordinances, will declare by writing under his hand that the said lands, or such of them as to which no claim has been made, are the property of the Crown.

M. T. ARCHIBALD,
Special Officer.

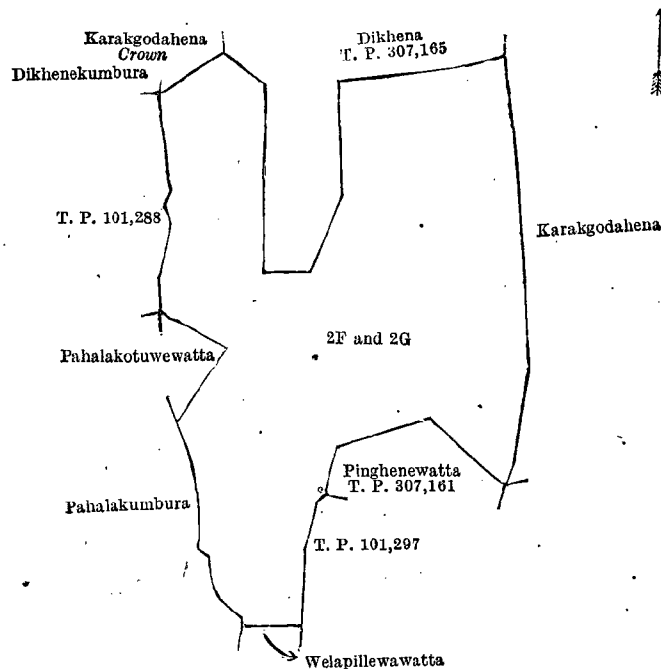
Description of the Lands referred to.

The following lots situated in the village of Damunupola, in the Udukaha Korale East of the Dambadeni hatpattu of the Kurunegala District, in the North-Western Province, as described in the annexed diagrams :—

I.—Preliminary plan 413.

Lot.	Name of Land.	Extent, A. R. P.
2F ..	Karakgodahena ..	5 0 7
2G ..	Pinghena ..	1 0 23
		6 0 30

and bounded as follows : on the north by Dikhenekumbura claimed by H. M. Appuhamy and others, Karakgodahena belonging to the Crown, Dikhena sold by the Crown (T. P. 307,165) ; on the east by Karakgodahena sold by the Crown ; on the south by Pinghenewatta sold by the Crown (T. P. 307,161), T. P. 101,297, Welapillewawatta claimed by H. M. Kirihamy ; on the west by Pahalakumbura claimed by H. M. Kirihamy and others, Pahalakotuwwatta claimed by H. M. Kirihamy, T. P. 101,288.



Scale of 4 Chains to an Inch.

Surveyor-General's Office,
Colombo; August 17, 1915.

G. K. THORNHILL,
for Surveyor-General.

II.—Preliminary plan 413.

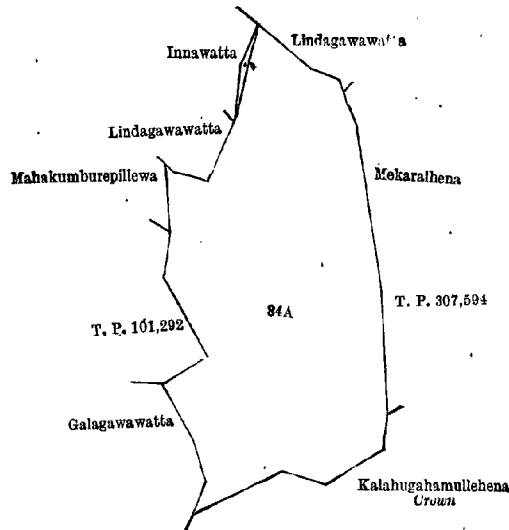
Lot.	Name of Land.	Extent, A. R. P.
34A ..	Modaranatanagalkanda ..	4 0 30

and bounded as follows : on the north by Lindagawawatta claimed by Gamaralage Appuhamy and another ; on the east by Mekaralhena sold by the Crown (T. P. 307,594), Kalahugamullehena belonging to the Crown ; on the south by Kalahugamullehena belonging to the Crown ; on the west by Galagawawatta claimed by G. H. M. Appuhamy and others, T. P. 101,292, Mahakumburepillewa claimed by Herat Mudiyansele Appuhamy, Lindagawawatta claimed by Gamaralage Appuhamy and another, Innawatta claimed by Gamaralage Ranhamy and another.

[For Diagram see page 1398.]

III.—Preliminary plan 413.

Lot.	Name of Land.	Extent, A. R. P.
45C ..	Peppolhena ..	1 0 20

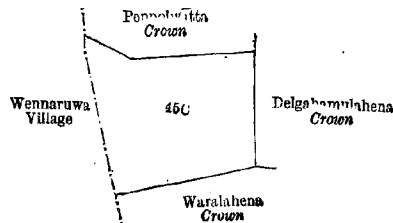


Scale of 4 Chains to an Inch.

Surveyor-General's Office,
Colombo, August 17, 1915.

G. K. THORNHILL,
for Surveyor-General.

and bounded as follows : on the north by Peppolwatta belonging to the Crown ; on the east by Delgahamulahena belonging to the Crown ; on the south by Waralahena belonging to the Crown ; on the west by the village limit of Wennaruwa.



Scale of 4 Chains to an Inch.

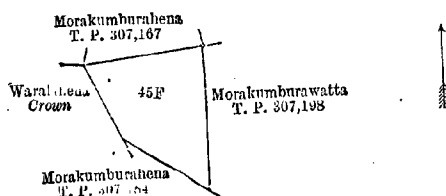
Surveyor-General's Office,
Colombo, August 17, 1915.

G. K. THORNHILL,
for Surveyor-General.

IV.—Preliminary plan 413.

Lot.	Name of Land.	Extent, A. R. P.
45F	Morakumburahena	0 2 16

and bounded as follows : on the north by Morakumburahena sold by the Crown (T. P. 307,167) ; on the east by Morakumburawatta sold by the Crown (T. P. 307,198) ; on the south by Morakumburahena sold by the Crown (T. P. 307,184) ; on the west by Waralahena belonging to the Crown.



Scale of 4 Chains to an Inch.

Surveyor-General's Office,
Colombo, August 17, 1915.

G. K. THORNHILL,
for Surveyor-General.

Kurunegala S. O. 62—1915.

Kurunegala Notice No 5,633.

Notice under "The Waste Lands Ordinances of 1897, 1899, 1900, and 1903."

TAKE notice that unless within three months from October 15, 1915, the persons, if any, who claim any interest in the lands hereinafter mentioned or in any one or more of such lands or to some interest therein make claim in person or in writing to the said lands or any of them or to some interest therein to M. T. Archibald, Esq., Special Officer appointed under section 28 of "The Waste Lands Ordinances of 1897, 1899, 1900, and 1903," at his office at Fort, Colombo :

Such Special Officer, in pursuance of the powers vested in him by the said Ordinances, will declare by writing under his hand that the said lands, or such of them as to which no claim has been made, are the property of the Crown.

M. T. ARCHIBALD,
Special Officer.

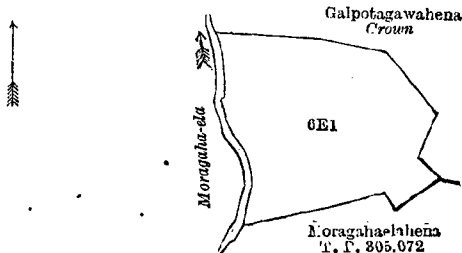
Description of the Lands referred to.

The following lots situated in the village of Waldeniya, in the Udukaha Korale East of the Dambadeni hatpattu of the Kurunegala District, in the North-Western Province, as described in the annexed diagrams :—

I.—Preliminary plan 459.

Lot.	Name of Land.	Extent, A. R. P.
6E1	Moragahaelahena	1 1 29

and bounded as follows : on the north and east by Galpotagawahena belonging to the Crown ; on the south by Moragahaelahena sold by the Crown (T. P. 305,072) ; on the west by the Moragaha-ela.



Surveyor-General's Office,
Colombo, August 21, 1915.

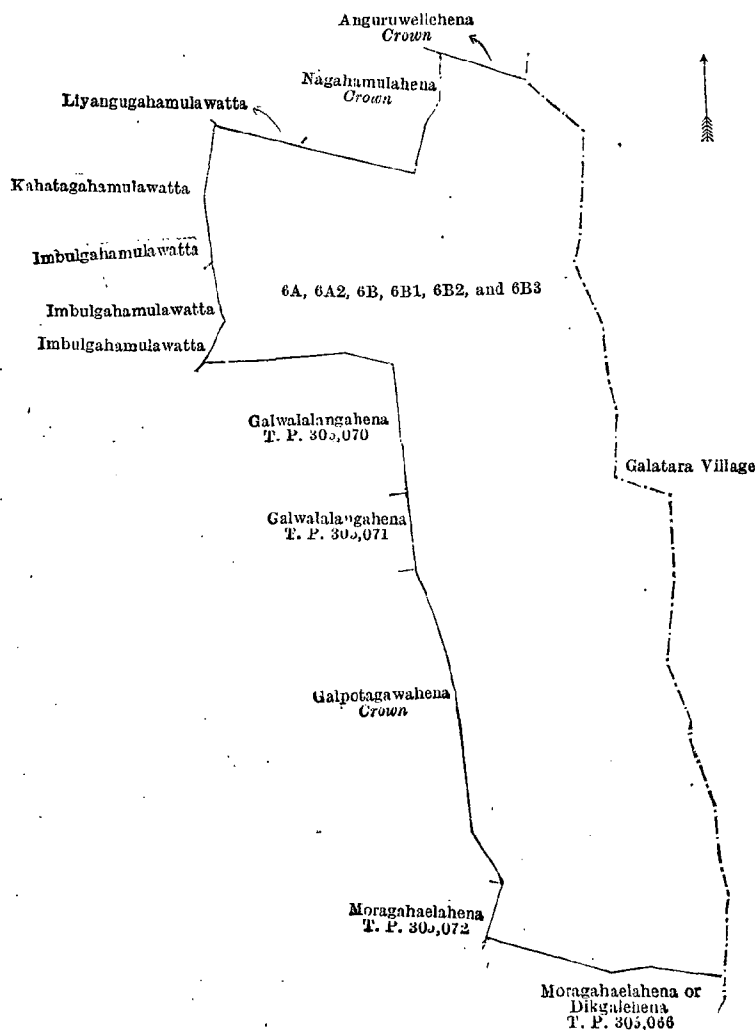
Scale of 4 Chains to an Inch.

G. K. THORNHILL,
for Surveyor-General.

II.—Preliminary plan 459.

Lot.	Name of Land.	Extent, A. R. P.	Lot.	Name of Land.	Extent, A. R. P.
6A	Innawattalangahena	1 1 4	6B2	Tennapitahena	3 1 9
6A2	Galwalegawahena	0 1 18	6B3	Nagahamulahena	0 3 20
6B	Pallagahamulahena	2 0 35			
6B1	Kendagollahena	2 2 19			10 2 25

and bounded as follows : on the north by Liyangugahamulawatta claimed by Hewayalage Balaya and others, Nagahamulahena belonging to the Crown, Anguruwellehena belonging to the Crown ; on the east by the village limit of Galatara ; on the south by Moragahaelahena or Dikgalehena sold by Crown (T. P. 305,066) ; on the west by Moragahaelahena sold by the Crown (T. P. 305,072), Galpotagawahena claimed by the Crown, Galwalalangahena sold by the Crown (T. P. 305,071), Galwalal ngahena sold by the Crown (T. P. 305,070), Imbulgahamulawatta claimed by Hewalage Baba and others, Kahatagahamulawatta claimed by Chithrachchariganithayage Lamathie.



Surveyor-General's Office,
Colombo, August 21, 1915.

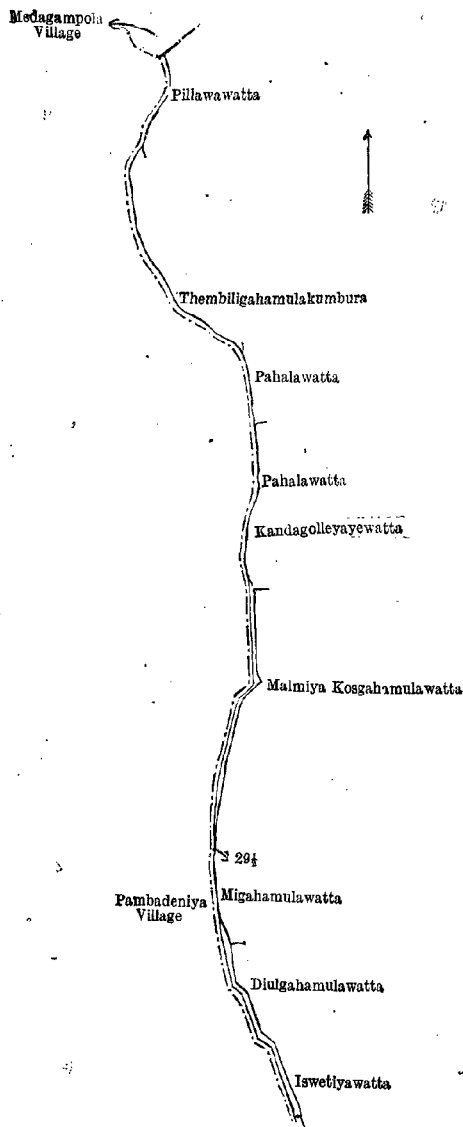
Scale of 4 Chains to an Inch.

G. K. THORNHILL,
for Surveyor-General.

III.—Preliminary plan 459.

Lot.	Name of Land.	Extent, A. R. P.
29½	Pita-ela	0 0 21

and bounded as follows: on the north by the village limit of Medagampola; on the east by Pillawawatta (private), Thembiligahamulakumbura claimed by Hewayalage Balie and others, Pahalawatta claimed by Manipurayalage Dingi and others, Kandagolleyayewatta claimed by Egallalage Babanissa and others, Malmiya Kosgahamulawatta claimed by Dehelgamuwelage Unga, Migahamulawatta claimed by Hewayalage Hetuwa, Diulgahamulawatta claimed by Madawalayalage Ukku, Iswetiyyawatta claimed by Hewayalage Bandiya and others; on the south and west by the village limit of Pambadeniya.



Scale of 4 Chains to an Inch.

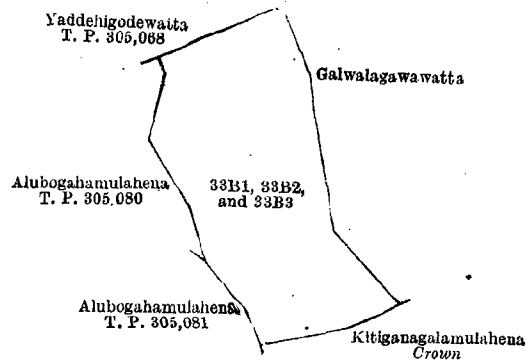
Surveyor-General's Office,
Colombo, August 21, 1915.

G. K. THORNHILL,
for Surveyor-General.

IV.—Preliminary plan 459.

Lot.	Name of Land.	Extent, A. R. P.
33B1	Kongahamulahena	0 2 17
33B2	Telembugahamulahena	0 3 4
33B3	Yatdehigodahena	0 2 33
		2 0 14

and bounded as follows: on the north by Yaddehigodawatta sold by Crown (T. P. 305,068); on the east by Galwalagawawatta claimed by Hewayalage Setuwa and others; on the south by Ketiganagalamulahena claimed by the Crown; on the west by Alubogahamulahena sold by the Crown (T. P. 305,081), Alubogahamulahena sold by the Crown (T. P. 305,080).



Scale of 4 Chains to an Inch.

Surveyor-General's Office,
Colombo, August 21, 1915.

Kurunegala S.O. 63-1915.

G. K. THORNHILL,
for Surveyor-General.**Anuradhapura Notice No. 5,634.****Notice under "The Waste Lands Ordinances of 1897, 1899, 1900, and 1903."**

TAKE notice that unless within three months from October 15, 1915, the persons, if any, who claim any interest in the lands hereinafter mentioned or in any one or more of such lands or to some interest therein make claim in person or in writing to the said lands or any of them or to some interest therein to T. G. Willett, Esq., Special Officer appointed under section 28 of "The Waste Lands Ordinances of 1897, 1899, 1900, and 1903," at his office at Fort, Colombo :

Such Special Officer, in pursuance of the powers vested in him by the said Ordinances, will declare by writing under his hand that the said lands, or such of them as to which no claim has been made, are the property of the Crown.

T. G. WILLETT,
Special Officer.*Description of the Lands referred to.*

The following lots situated in the village of Ihalagama, in the Pahalakende tulana, in the Kende korale of the Nuwaragam palata, in the North-Central Province, as described in the annexed diagrams :—

I.—Preliminary plan 591.

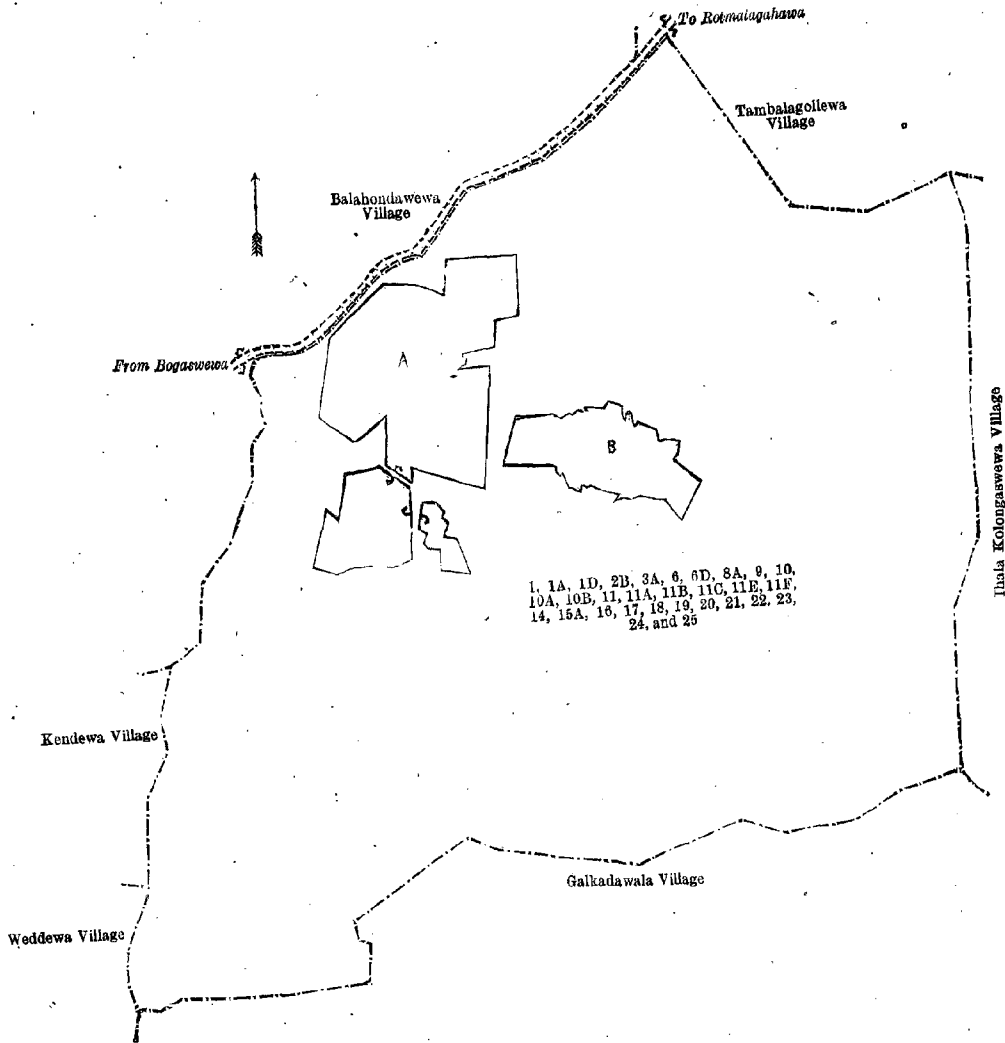
Lot.	Name of Land.	Extent, A. R. P.	Lot.	Name of Land.	Extent, A. R. P.
1	Ihalagamamukalana	69 0 0	11E	Kandabodamukalana	0 1 19
1A	Do.	0 1 1	11F	Do.	0 1 14
1D	Do.	0 0 38	14	Tisbamba	2 1 27
2B	Road reservation	0 0 18	15A	Accarawela	0 0 16
3A	Path reservation	0 0 13	16	Ihalagamawewa (tank and bund)	15 0 16
6	Ihalagamalanda	27 2 6	17	Kandabodalandukella	10 3 10
6D	Do.	0 0 33	18	Ela (stream)	0 1 27
8A	Accarawela	0 0 35	19	Adipara (footpath)	0 1 33
9	Kudawewa (tank and bund)	13 0 26	20	Ela (stream)	0 1 1
10	Ihalagamalandakele	35 1 10	21	Cart track	0 1 22
10A	Do.	40 1 12	22	Cart track and footpath	0 1 24
10B	Do.	45 2 5	23	Horowa-ela (stream)	0 0 15
11	Kandabodamukalana	153 3 1	24	Cart track	0 1 12
11A	Do.	0 1 26	25	Ela (stream)	0 3 24
11B	Do.	0 2 1			
11C	Do.	0 0 8			
					419 0 13

and bounded as follows : on the north by the village limit of Balahondawewa, the path from Bogaswewa to Rotmalagahawa, the village limit of Tambalagollewa ; on the east by the village limit of Ihalakolongaswewa ; on the south by the village limit of Galkadawala ; on the west by the village limit of Weddewa, the village limit of Kendewa, the village limit of Balahondawewa.

NOTE.—The following lots lying within the above boundaries are excluded from this part of the notice, and their aggregate acreage 46 acres 3 roods and 35 perches is not included in the acreage of 419 acres and 13 perches given above:—

Preliminary plan 591.

Lot.	Name of Land.	Extent, A. R. P.	Lot.	Name of Land.	Extent, A. R. P.
A 1B	Ihalagamamukalana	4 0 2	A 12	Paluwatta	0 3 11
A 1C	Do.	0 3 31	A 13	Puranewatta	0 3 22
A 2	T. P. 208,548	1 0 26	A 15	Accarawela (T. Ps. 264,177, 264,178, and part of T. P. 224,986)	5 2 4
A 2A	Encroachment	0 3 14			
A 3	T. P. 221,293	5 1 4	A 15B	Accarawela	0 0 26
A 4	Puranawela	6 1 15	A 15C	Do.	0 1 21
A 5	Accarawela (T. P. 208,549)	3 3 34	A 15D	Accarawela (part of T. P. 224,986)	0 0 30
A 5A	Do.	0 0 9	B 6A	Ihalagamalanda	2 1 19
A 6B	Ihalagamalanda	1 0 0	B 7	Puranewela	6 1 29
A 6C	Do.	1 3 23	B 8	Accarawela (T. Ps. 239,893 and 256,315)	2 1 26
A 11D	Kandabodamukalana	1 0 6			
A 11G	Do.	0 0 13			
A 11H	Do.	1 0 30			
					46 3 35



Scale of 16 Chains to an Inch.


Surveyor-General's Office,
Colombo, March 11, 1915.

G. K. THORNHILL,
for Surveyor-General.

II.—Preliminary plan 591.

Lot.	Name of Land.	Extent, A. R. P.
15B	Reservation for bund	0 0 26
15C	Do.	0 1 21
		0 2 7

and bounded as follows: on the north by T. Ps. 264,177, 264,178, 224,986; on the east by Tisbambe belonging to the Crown; on the south by Kandebodamukalana (bund reservation) belonging to the Crown; on the west by Kandabodamukalana claimed by the Crown.



Scale of 4 Chains to an Inch.

Surveyor-General's Office,
Colombo, May 12, 1915.

G. K. THORNHILL,
for Surveyor-General.

Kegalla Notice No. 5,685.

Notice under "The Waste Lands Ordinances of 1897, 1899, 1900, and 1903."

TAKE notice that unless within three months from October 15, 1915, the persons, if any, who claim any interest in the lands hereinafter mentioned or in any one or more of such lands or to some interest therein make claim in person or in writing to the said lands or any of them or to some interest therein to T. G. Willett, Esq., Special Officer appointed under section 28 of "The Waste Lands Ordinances of 1897, 1899, 1900, and 1903," at his office at Fort, Colombo:

Such Special Officer, in pursuance of the powers vested in him by the said Ordinances, will declare by writing under his hand that the said lands, or such of them as to which no claim has been made, are the property of the Crown.

T. G. WILLETT,
Special Officer.

Description of the Lands referred to.

The following lots situated in the village of Palle Beddewala, in the Galboda korale of the Kegalla District, in the Province of Sabaragamuwa, as described in the annexed diagrams:—

I.—Preliminary plan 173.

Lot.	Name of Land.	Extent, A. R. P.	Lot.	Name of Land.	Extent, A. R. P.
4 ..	Diganehena	.. 2 3 25	44A ..	Udameegahahena	.. 0 1 36
5 ..	Do. (railway reservation)	.. 0 2 15	46 ..	Imiyagehena	.. 2 2 6
6 ..	Kendawalahena alias Diganehena (railway reservation)	.. 0 1 37	46 ..	Diganehena	.. 0 2 22
7 ..	Do.	.. 0 3 31	47 ..	Gonpassaramullehena, Diganehena	.. 0 2 17
9 ..	Gonpassaramullehena	.. 0 1 1	47A ..	Diganehena	.. 0 0 8
10 ..	Do. (railway reservation)	.. 0 0 31	48 ..	Haliyahena	.. 1 3 18
11 ..	Warakatennehena (do.)	.. 0 3 18	51 ..	Galketiyehehena	.. 0 1 3
12 ..	Do. (do.)	.. 0 3 37	53 ..	Kankanankotuwa	.. 1 0 0
16 ..	Belungalahena (do.)	.. 0 2 10	54 ..	Bogahahena	.. 0 2 33
17 ..	Benerekehehena (do.)	.. 0 0 25	70 ..	Pettahena	.. 1 1 26
18 ..	Belungalahena (do.)	.. 1 2 1	76 ..	Liniyagollehena, Liniyagollewatta	.. 0 2 35
19 ..	Haliyahenowatta (do.)	.. 0 0 27	77 ..	Do.	.. 2 1 23
21 ..	Haliyahena (do.)	.. 0 3 32	79 ..	Belungalahena	.. 1 3 17
22 ..	Alagalla railway line	.. 1 3 27	79A ..	Basnakehena	.. 0 0 8
23 ..	Gonpassaramullehena (railway reservation)	.. 0 2 23	80 ..	Liniyagollehena	.. 0 2 29
24 ..	Diganehena (do.)	.. 0 1 13	82 ..	Do.	.. 1 3 3
25 ..	Kalaotuwawehena (do.)	.. 0 1 34	89 ..	Do.	.. 2 18
42 ..	Subyakotuwa	.. 0 2 14	90 ..	Do.	.. 3 0
43 ..	Pansalahena	.. 0 3 13	92 ..	Do.	.. 36
44 ..	Galpitamadahena, Bogahahena	.. 4 2 8	96 ..	Liniyagollemukalana alias Gamugemukalana	.. 1 4
					40

and bounded as follows: on the north by the railway line, the village limit of Gangoda, the Digane-ela; on the east Ulanakanda estate claimed by the Colombo Commercial Company, the Mala-dola, Kendaragamahena claimed by Pahla Rasneka Mudiyansele Appuhamy and others, the Digane-ela, Gonpassaramullehena claimed by Pahala Rasnekegedi Mudiyanse, the Puranalle-ela, Ulanakanda estate claimed by the Colombo Commercial Company, the Haliyakiula-ela, Warakatennekumbura claimed by Dassanayaka Mudiyansele Dingiri Appuhamy and others, Warakatennehena alias Horuwehena claimed by the Colombo Commercial Company, the village limit of Walagoda, the Walagoda-ela (the village limit of Walagoda); on the south by Kotuwewatta claimed by R. M. Appuhamy, Koholanewatta claimed by Dassanayaka Mudiyansele Dingiri Mahatmaya, Galpillewatta claimed by Galpillegedera Rankira, Liniyagollehena claimed by Dahanaka Mudiyansele Dingiri Appuhamy, ex-Korala, and another, Liniyagolledeniyeekumbura claimed by Dahanaka Mudiyansele Menikhamy, Liniyagollehena claimed by Dahanaka Mudiyansele Dingiri Appuhamy, ex-Korala, and another, Polgahamulakotuwawatta claimed by Dahanaka Mudiyansele Jotihamy and another, Haliyahenawatta claimed by Dassanayaka Mudiyansele Dingiri Appuhamy and others, Liniyagollewatta claimed by Udabedewala Yapa Mudiyansele Mudiyanse, Haliyahenawatta claimed by Dassanayaka Mudiyansele Dingiri Appuhamy and others, the Haliyakiula-ela, Haliyahenawatta claimed by Dassanayaka Mudiyansele Dingiri Appuhamy, ex-Korala, Galketiyehehena claimed by Dahanaka Mudiyansele Mudiyanse and others, the Purangelle-ela, Alangaywatta claimed by Pahala Rasneka Mudiyansele Appuhamy, the Gangulele-ela, Monaragalawatta claimed by Dahanaka Mudiyansele Dingiri Appuhamy, Udakotuwewatta claimed by ditto and others; on the west by Udakotuwewatta claimed by Dahanaka Mudiyansele Dingiri Appuhamy and others, Hitinawatta claimed by D. M. Dingiri Mahatmaya, the Gangulele-ela, Galbolkewatta claimed by Dassanayaka Mudiyansele Tikiri Banda, Subiyakotuwa claimed by Dassanayaka Mudiyansele Jotihamy, Gammanpolawatta claimed by Dassanayaka Mudiyansele Dingiri Banda, a footpath, Gammanpolabogahamulawatta claimed by D. M. Dingiri Appuhamy and others, Meegahahena claimed by Sinhala Pedige Mohote, Pinhena claimed by the Crown, Udameegahahena claimed by Maparalalage Kiri Banda, the Mala-dola, Hembeluhena claimed by Sinhala Pedige Siriya and others.

NOTE.—The following lots lying within the above boundaries are excluded from this part of the notice, and their aggregate acreage of 1 acre and 30 perches is not included in the acreage of 40 acres 3 roods and 14 perches given above:—

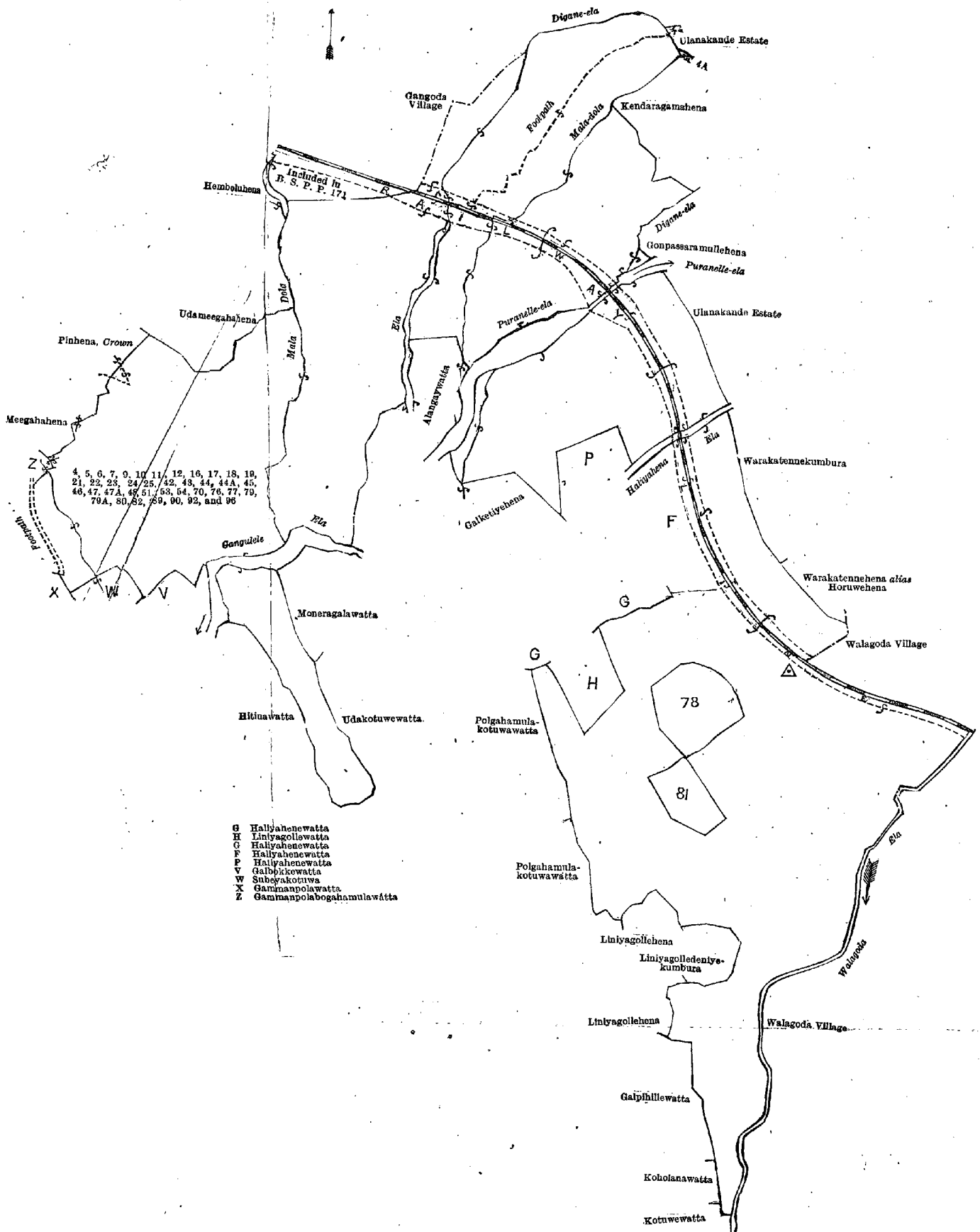
Preliminary plan 173.

Lot.	Name of Land.	Extent, A. R. P.
4A ..	Diganehena	.. 0 0 2
78 ..	Liyagollewatta	.. 0 3 3
81 ..	Liniyagollewatta	.. 0 1 25
		1 0 30

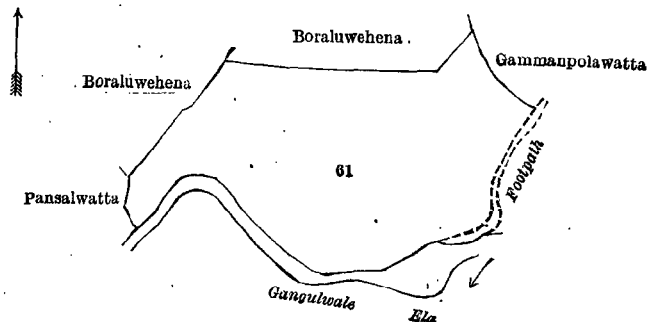
[For Diagram see page 1404.]

II.—Preliminary plan 173.

Lot.	Name of Land.	Extent, A. R. P.
61 ..	Boraluwehena	.. 2 2 33
		D 9



and bounded as follows : on the north by Boraluwehena claimed by Rasnekgedera Dingiri Menika, Gammanpolawatta claimed by Dissanayaka Mudiyansele Kiri Banda ; on the east by a footpath, the Gangulwala-ela ; on the south by the Gangulwala-ela ; on the west by Pansalwatta claimed by Dassanayaka Mudiyansele Dingiri Appuhamy, Boraluwehena claimed by Dassanayaka Mudiyansele Punchi Menika and others.



Surveyor-General's Office,
Colombo, January 6, 1915.

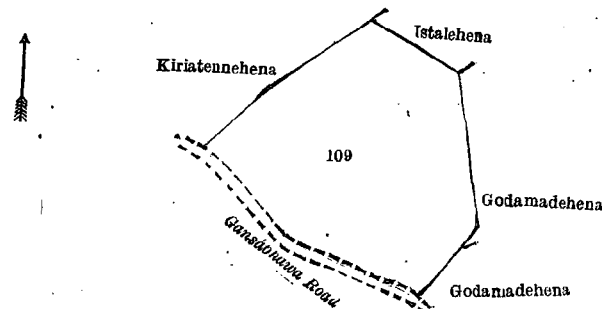
Scale of 4 Chains to an Inch.

G. K. THORNHILL,
for Surveyor-General.

III.—Preliminary plan 173.

Lot.	Name of Land.	Extent, A. R. P.
109	Kiriattennehena	2 0 26

and bounded as follows : on the north by Istalehena claimed by Dassanayaka Mudiyansele Dingiri Mahatmaya ; on the east by Godamadehena claimed by Dassanayaka Mudiyansele Dingiri Appuhamy and others ; on the south by a Gansabhawa road ; on the west by Kiriattennehena claimed by Kiriattenne pansala.



Surveyor-General's Office,
Colombo, January 6, 1915.

Scale of 4 Chains to an Inch.

G. K. THORNHILL,
for Surveyor-General.

Kegalla S. O. 5—1915.

Colombo Notice No. 5,636.

Notice under "The Waste Lands Ordinances of 1897, 1899, 1900, and 1903."

TAKE notice that unless within three months from October 15, 1915, the persons, if any, who claim any interest in the land hereinafter mentioned appear before the Assistant Government Agent of the Colombo and Negombo Districts of the Western Province, at his office in Colombo, and make claim in person or in writing to the said land or to some interest therein :

Such Assistant Government Agent, in pursuance of the powers in him vested by the said Ordinances, will declare by writing under his hand that the said land, to which no claim has been made, is the property of the Crown.

C. V. BRAYNE,
Assistant Government Agent,
Colombo and Negombo Districts.

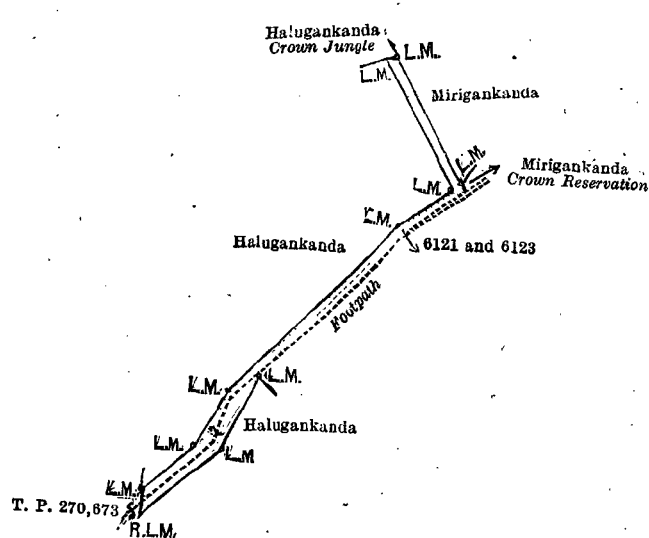
Description of the Land referred to.

The following lot situated in the village of Banduragoda, in Yatigaha pattu of Hapitigam korale, in the Negombo District of the Western Province, as described in the annexed diagram :—

Preliminary plan 15,682.

Lot.	Name of Land.	Extent, A. R. P.
6061	Mudapanakanda	20 0 14

and bounded as follows : on the north by boundary limits of Hangawatta village and Mudapanakanda sold by the Crown to Alahakone Appuhamillage Cornelis Appuhamy of Hangawatta ; on the north-east by boundary limits of Hangawatta village ; on the east by Mudapanakanda sold by the Crown to Siman Peter Gooneratne of Hangawatta, the boundary limits of Hangawatta village, land depicted in title plan 152,003, and Kongahawatta claimed by Subaseris Appuhamy and others ; on the south by Mudapanakanda sold by the Crown to Nanayakara Senerat A. Appuhamillage Samaneris Perera of Banduragoda, Kandewatta claimed by Wickrama-achchi Alugalla Appuhamillage Charles Appu and others, and Mudapanakanda, Crown land ; on the south-west by Millagahawatta claimed by Jahapu Appuhamillage Herat Appuhamy and others, and land depicted in title plan 165,072 ; and on the north-west by lands depicted in title plans Nos. 148,689 and 170,373.



Surveyor-General's Office,
Colombo, June 1, 1915.

Scale of 4 Chains to an Inch.

C. R. LUNDIE,
for Surveyor-General.

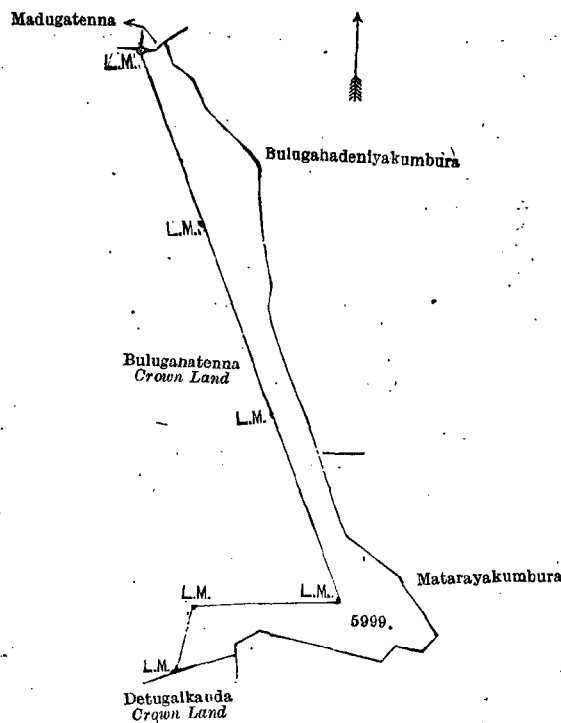
Description of the Land referred to.

The following lot situated in the village of Botale, in Udugaha pattu of Hapitigam korale, in the Negombo District of the Western Province, as described in the annexed diagram :—

Preliminary plan 15,667.

Lot.	Name of Land.	Extent, A. R. P.
5999	Bulugahatenna (<i>alias</i>) Detugalkanda Bewuma (reservation for paddy fields)	1 2 24

and bounded as follows : on the north-east by Bulugahadeniyakumbura claimed by Weerakkodige Sinno Appuhamy and Matarayakumbura claimed by Vitanalage Haramanis Appu ; on the south by Matarayakumbura claimed by Vitanalage Haramanis Appu, and Detugalkanda, Crown land ; on the south-west by Bulugahatenna, Crown land ; and on the north by Madugatenna sold by the Crown to Don Stephen Senanayaka of Botala.



Surveyor-General's Office,
Colombo, June 21, 1915.

Scale of 4 Chains to an Inch.

C. R. LUNDIE,
for Surveyor-General.

Colombo Notice No. 5,639.

Notice under "The Waste Lands Ordinances of 1897, 1899, 1900, and 1903."

TAKE notice that unless within three months from October 15, 1915, the persons, if any, who claim any interest in the land hereinafter mentioned appear before the Assistant Government Agent of the Colombo and Negombo Districts of the Western Province, at his office in Colombo, and make claim in person or in writing to the said land or to some interest therein :

Such Assistant Government Agent, in pursuance of the powers in him vested by the said Ordinances, will declare by writing under his hand that the said land, to which no claim has been made, is the property of the Crown.

C. V. BRAYNE,
Assistant Government Agent,
Colombo and Negombo Districts.

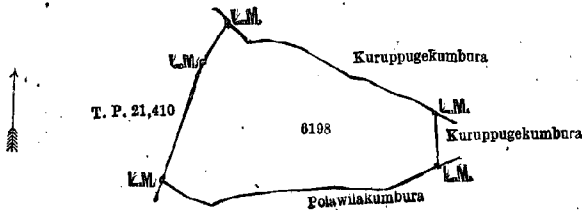
Description of the Land referred to.

The following lot situated in the village of Jaltara, in the Meda pattu of Hewagam korale, in the Colombo District of the Western Province, as described in the annexed diagram :—

Preliminary plan 15,717.

Lot.	Name of Land.	Extent, A. R. P.
6198	Depanegodella	1 3 5

and bounded as follows : on the north by Kurupugekumbura claimed by A. Simon Perera and others ; on the east by Kurupugekumbura claimed by A. Simon Perera and others ; on the south by Polawilakumbura claimed by T. Cornis and others ; and on the west by land depicted in title plan No. 21,410.



Surveyor-General's Office,
Colombo, June 1, 1915.

Scale of 4 Chains to an Inch.

C. R. LUNDIE,
for Surveyor-General.

Colombo Notice No. 5,640.

Notice under "The Waste Lands Ordinances of 1897, 1899, 1900, and 1903."

TAKE notice that unless within three months from October 15, 1915, the persons, if any, who claim any interest in the land hereinafter mentioned appear before the Assistant Government Agent of the Colombo and Negombo Districts of the Western Province, at his office in Colombo, and make claim in person or in writing to the said land or to some interest therein :

Such Assistant Government Agent, in pursuance of the powers in him vested by the said Ordinances, will declare by writing under his hand that the said land, to which no claim has been made, is the property of the Crown.

C. V. BRAYNE,
Assistant Government Agent,
Colombo and Negombo Districts.

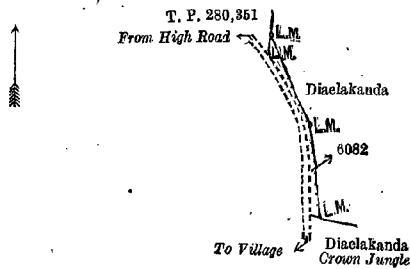
Description of the Land referred to.

The following lot situated in the village of Indiparape, in Yatigaha pattu of Hapitigam korale, in the Negombo District of the Western Province, as described in the annexed diagram :—

Preliminary plan 15,687.

Lot.	Name of Land.	Extent, A. R. P.
6082	Diaelakanda (reservation for road)	0 0 13

and bounded as follows : on the north-east by Diaelakanda sold by the Crown to Chandrasekera Mudalige Don Johannes, Police Vidane of Indiparape ; on the south by Diaelakanda, Crown jungle ; on the west by a road from high road to village ; and on the north-west by land depicted in title plan No. 280,351.



Surveyor-General's Office,
Colombo, May 27, 1915.

Scale of 4 Chains to an Inch.

A. H. G. DAWSON,
for Surveyor-General.

Colombo Notice No. 5,641.

Notice under "The Waste Lands Ordinances of 1897, 1899, 1900, and 1903."

TAKE notice that unless within three months from October 15, 1915, the persons, if any, who claim any interest in the lands hereinafter mentioned or in any one or more of such lands appear before the Assistant Government Agent of the Colombo and Negombo Districts of the Western Province, at his office in Colombo, and make claim in person or in writing to the said lands or any of them or to some interest therein :

Such Assistant Government Agent, in pursuance of the powers in him vested by the said Ordinances, will declare by writing under his hand that the said lands, or such of them as to which no claim has been made, are the property of the Crown.

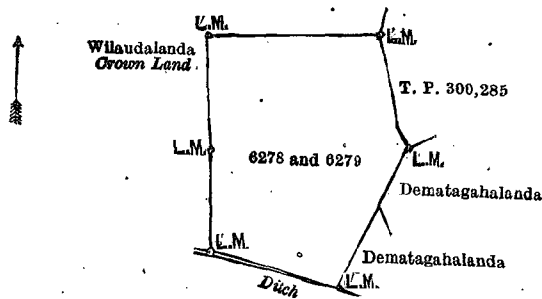
C. V. BRAYNE,
Assistant Government Agent,
Colombo and Negombo Districts.

Description of the Lands referred to.

The following lots situated in the village of Waga, in Meda pattu of Hewagam korale, in the Colombo District of the Western Province, as described in the annexed diagram :—

Preliminary plan 15,748.			Extent, A. R. P.
Lot.	Name of Land.		
6278	Dematagahalanda <i>alias</i> Wilaudalanda	..	0 3 37
6279	Do.	..	0 3 29
			1 3 26

and bounded as follows : on the north by Wilaudalanda, Crown land ; on the north-east by land depicted in title plan No. 300,285 ; on the south-east by Dematagahalanda, private land ; on the south-west by a ditch ; and on the west by Wilaudalanda, Crown land.



Scale of 4 Chains to an Inch.

Surveyor-General's Office,
Colombo, June 30, 1915.

C. R. LUNDIE,
for Surveyor-General.

Colombo Notice No. 5,642.

Notice under "The Waste Lands Ordinances of 1897, 1899, 1900, and 1903."

TAKE notice that unless within three months from October 15, 1915, the persons, if any, who claim any interest in the land hereinafter mentioned appear before the Assistant Government Agent of the Colombo and Negombo Districts of the Western Province, at his office in Colombo, and make claim in person or in writing to the said land or to some interest therein :

Such Assistant Government Agent, in pursuance of the powers in him vested by the said Ordinances, will declare by writing under his hand that the said land, to which no claim has been made, is the property of the Crown.

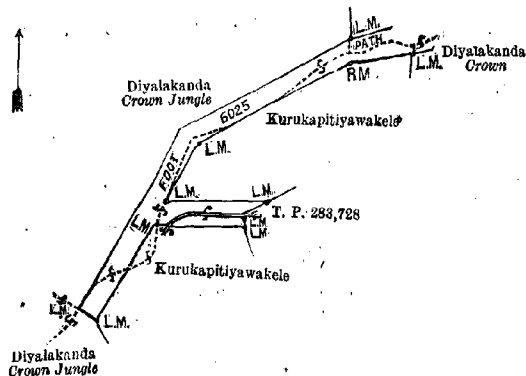
C. V. BRAYNE,
Assistant Government Agent,
Colombo and Negombo Districts.

Description of the Land referred to.

The following lot situated in the village of Henapola, in the Udugaha pattu of Hapitigam korale in the Negombo District of the Western Province, as described in the annexed diagram :—

Preliminary plan 15,672.			Extent, A. R. P.
Lot.	Name of Land.		
6025	Kurukapitiyawakele (reservation for stream and path)	..	0 2 16

and bounded as follows : on the east by Diyalakanda, Crown ; on the south-east by Kurukapitiyawakele sold by the Crown to Mrs. Cornelia Henrietta Obeyesekera of Batadola, land depicted in title plan 283,728, and Kurukapitiyawakele sold by the Crown to Mrs. Cornelia Henrietta Obeyesekera of Batadola ; on the south-west by Diyalakanda, Crown jungle ; and on the north-west by Diyalakanda, Crown jungle.



Surveyor-General's Office,
Colombo, June 21, 1915.

Scale of 4 Chains to an Inch.

C. R. LUNDIE,
for Surveyor-General.

Colombo Notice No. 5,643.

Notice under "The Waste Lands Ordinances of 1897, 1899, 1900, and 1903."

TAKE notice that unless within three months from October 15, 1915, the persons, if any, who claim any interest in the land hereinafter mentioned appear before the Assistant Government Agent of the Colombo and Negombo Districts of the Western Province, at his office in Colombo, and make claim in person or in writing to the said land or to some interest therein:

Such Assistant Government Agent, in pursuance of the powers in him vested by the said Ordinances, will declare by writing under his hand that the said land, to which no claim has been made, is the property of the Crown.

C. V. BRAYNE,
Assistant Government Agent,
Colombo and Negombo Districts.

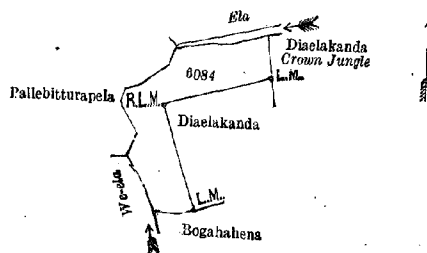
Description of the Land referred to.

The following lot situated in Handurumulla, in the village of Pohonnoruwa, in the Udugaha pattu of Hapitigam korale, in the Negombo District of the Western Province, as described in the annexed diagram:—

Preliminary plan 15,688.

Lot.	Name of Land.	Extent, A. R. P.
6084	Diaelakanda (reservation for stream and paddy field)	0 2 22

and bounded as follows: on the north by ela; on the east by Diaelakanda, Crown jungle, Diaelakanda sold by the Crown to Gunasekera Liyanarachchirallalage Puchi Appuhamy of Indiparape; on the south by Bogahahena settled on Madduma Patironehelage Daniel Sinno and another (both of Palmada); and on the west by We-ela and Pallebitturapela claimed by V. Haramanis.



Surveyor-General's Office,
Colombo, May 26, 1915.

Scale of 4 Chains to an Inch.

C. R. LUNDIE,
for Surveyor-General.

Matara Notice No. 5,644.

Notice under "The Waste Lands Ordinances of 1897, 1899, 1900, and 1903."

TAKE notice that unless within three months from October 15, 1915, the persons, if any, who claim any interest in the lands hereinafter mentioned or in any one or more of such lands appear before the Assistant Government Agent of the Matara District, at the Matara Kachcheri, and make claim to the said lands or any of them or to some interest therein:

Such Assistant Government Agent, in pursuance of the powers in him vested by "The Waste Lands Ordinances of 1897, 1899, 1900, and 1903," will declare by writing under his hand that the said lands, or such of them as to which no claim has been made, are the property of the Crown.

G. F. R. BROWNING,
Assistant Government Agent.

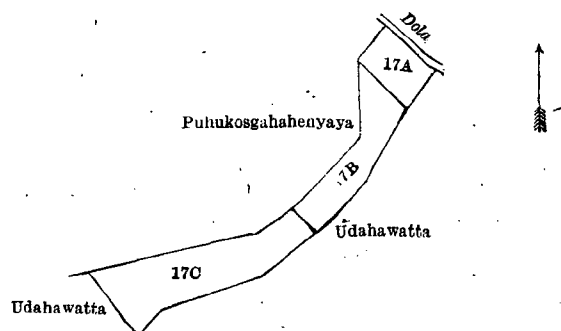
Description of the Lands referred to.

The following lots situated in the village of Rotumba, in the Merawak korale of the Matara District, in the Southern Province, as described in the annexed diagrams:—

I.—Block survey preliminary plan 44.

Lot.	Name of Land.	Extent, A. R. P.
17A ..	Dolahena ..	0 0 22
17B ..	Do. ..	0 1 4
17C ..	Do. ..	0 1 39
		0 3 25

and bounded as follows: on the north by Puhukosgahahenyaya claimed by J. D. Davith and dola; on the east by dola and Udahawatta claimed by Lianaratnaya and others; on the south by Udahawatta claimed by Lianaratnaya and others; on the west by Puhukosgahahenyaya claimed by J. D. Davith and Udahawatta claimed by S. Lianaratnaya and others.



Surveyor-General's Office,
Colombo, April 7, 1913.

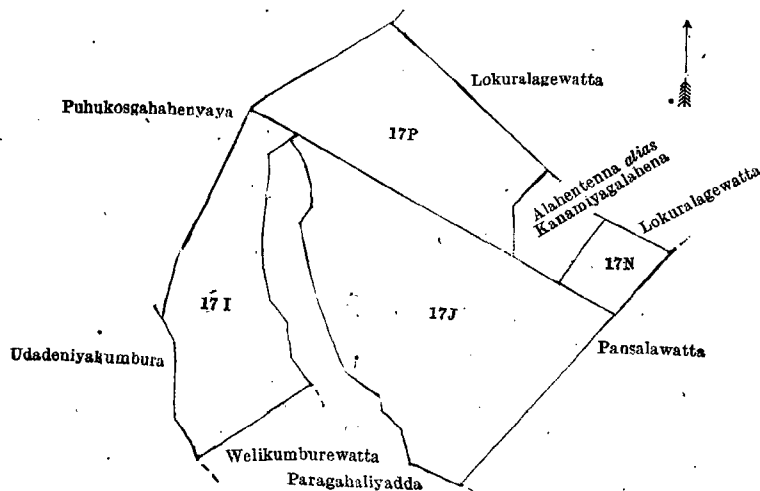
Scale of 4 Chains to an Inch.

A. H. G. DAWSON,
for Surveyor-General.

II.—Block survey preliminary plan 44.

Lot.	Name of Land.	Extent, A. R. P.
17H ..	Alahentenna or Kanameyagalahena ..	0 1 1
17I ..	Welikumbureliyaddeatmaga ..	1 1 4
17J ..	Paragahaliyaddeatmaga ..	2 1 34
17P ..	Alahentenna or Kanameyagalahena ..	1 1 25
		5 1 34

and bounded as follows: on the north by Puhukosgahahenyaya claimed by J. D. Davith and Lokuralagewatta claimed by G. Themis and others, Alahentenna *alias* Kanameyagalahena claimed by G. Themis and others, Lokuralagewatta claimed by G. Themis and others; on the east by Lokuralagewatta claimed by G. Themis and others, Alahentenna *alias* Kanameyagalahena claimed by G. Themis and others, Lokuralagewatta claimed by G. Themis and others and Pansalawatta claimed by J. D. Themis; on the south by Welikumburewatta claimed by J. D. Davith and Paragahaliyadda claimed by J. D. Davith; on the west by Puhukosgahahenyaya claimed by J. D. Davith and Udadeniyakumbura claimed by J. D. Davith.



Surveyor-General's Office,
Colombo, April 7, 1913.

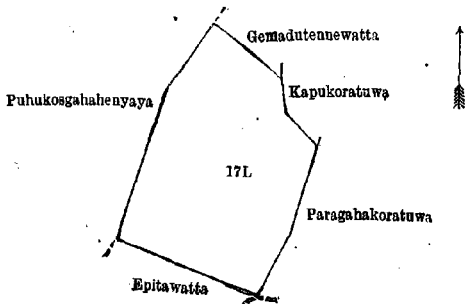
Scale of 4 Chains to an Inch.

A. H. G. DAWSON,
for Surveyor-General.

III.—Block survey preliminary plan 44.

Lot.	Name of Land.	Extent, A. R. P.
17L	Paragahakoratuwa	1 3 19

and bounded as follows: on the north by Puhukosgahahenyaya claimed by J. D. Davith and Gemadutennewatta claimed by S. Lianaratnaya and others; on the east by Hapukoratuwa claimed by S. Lianaratnaya and others and Paragahakoratuwa claimed by S. Punchibaba and others; on the south by Epitawatta claimed by G. Themis and others; on the west by Puhukosgahahenyaya claimed by J. D. Davith.



Surveyor-General's Office,
Colombo, April 7, 1913.

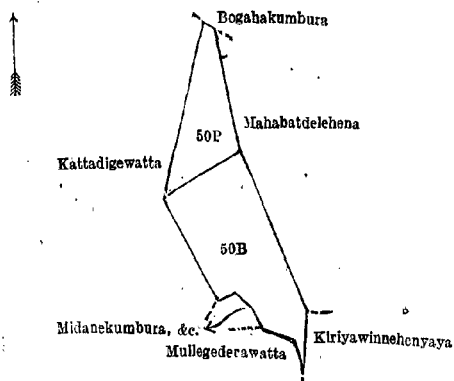
Scale of 4 Chains to an Inch.

A. H. G. DAWSON,
for Surveyor-General.

IV.—Block survey preliminary plan 44.

Lot.	Name of Land.	Extent, A. R. P.
80B	Udakawawatta	0 2 38
50P	Kaladiyawatta	0 1 17
		1 0 15

and bounded as follows: on the north by Bogahakumbura claimed by J. Adirian Appu and others; on the east by Mahabatdelehena claimed by J. Adirian Appu and others and Kiriyawinnehenyaya; on the south by Midanekumbura claimed by J. D. Davit and others, Mullegederawatta claimed by J. D. Davith and others; on the west by Kattadigewatta claimed by J. Dissanayaka and others.



Surveyor-General's Office,
Colombo, April 7, 1913.

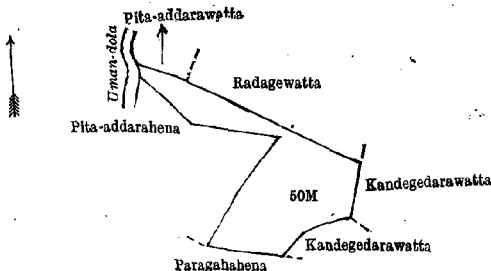
Scale of 4 Chains to an Inch.

A. H. G. DAWSON,
for Surveyor-General.

V.—Block survey preliminary plan 44.

Lot.	Name of Land.	Extent, A. R. P.
50M	Epeta-addarawattakele	0 3 15

and bounded as follows: on the north by Pita-addarawatta claimed by H. R. Davith and Radagewatta claimed by H. R. Heena and others; on the east by Kandegederawatta claimed by J. Adirian and others; on the south by Paragahahena claimed by M. Punchibabahamy and others and Kandegederawatta claimed by J. Adirian; on the west by Uman-dola and Pita-addarahena claimed by J. Ranhamy.



Surveyor-General's Office,
Colombo, April 7, 1913.

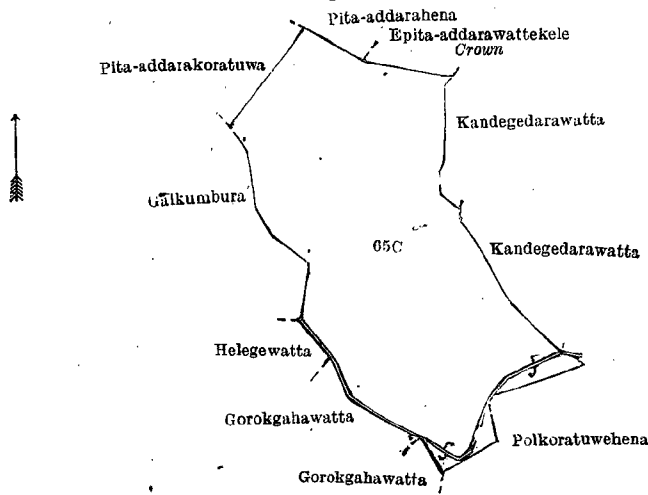
Scale of 4 Chains to an Inch.

A. H. G. DAWSON,
for Surveyor-General.

VI.—Block survey preliminary plan 44.

Lot.	Name of Land.	Extent, A. R. P.
65C	Paragahahena ..	3 1 30

and bounded as follows : on the north by Pita-addarahena claimed by J. Ranhamy, Epita-addarawattekele belonging to Crown ; on the east by Kandegederawatta claimed by J. Ranhamy and Kandegederawatta claimed by J. Adirian Appu and others ; on the south by Polkoratuwahena claimed by J. Adirian and others ; on the west by Pita-addarakoratuwa claimed by S. Don Andiris, Galkumbura claimed by J. Adirian Appu and others, Helegewatta claimed by J. D. Thomis and others, Gorokgahawatta claimed by J. Subehamy and Gorokgahawatta claimed by J. Babunhami.



Scale of 4 Chains to an Inch.

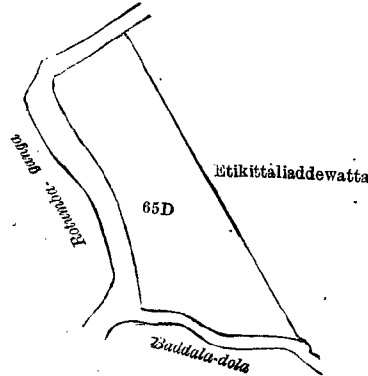
Surveyor-General's Office,
Colombo, April 7, 1913.

A. H. G. DAWSON,
for Surveyor-General.

VII.—Block survey preliminary plan 44.

Lot.	Name of Land.	Extent, A. R. P.
65D	Athikithaliyaddewatta ..	1 1 24

and bounded as follows : on the north by Rotumba-ganga ; on the east by Etikittaliyaddewatta claimed by J. D. Mathes, Vel-Vidane ; on the south by Baddala-dola ; on the west by Rotumba-ganga.



Scale of 4 Chains to an Inch.

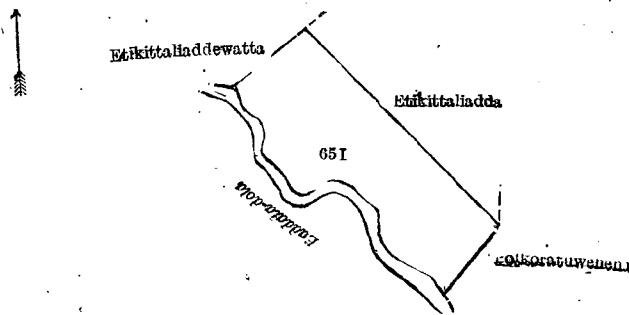
Surveyor-General's Office,
Colombo, April 7, 1913.

A. H. G. DAWSON,
for Surveyor-General.

VIII.—Block survey preliminary plan 44.

Lot.	Name of Land.	Extent, A. R. P.
65I	Athikithaliyaddewatta ..	1 1 1

and bounded as follows : on the north by Etikittaliyaddawatta claimed by J. D. Mathes and Etikittaliyadda claimed by J. D. Mathes, Vel-Vidane ; on the east by Etikittaliyadda claimed by J. D. Mathes, Vel-Vidane ; on the south by Polkoratuwehena claimed by J. Adirian and others and Baddala-dola ; on the west by Baddala-dola.



Scale of 4 Chains to an Inch.

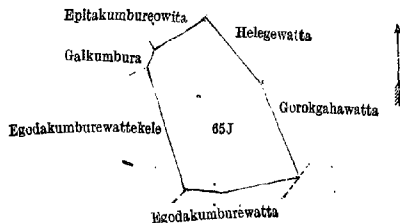
Surveyor-General's Office,
Colombo, April 7, 1913.

A. H. G. DAWSON,
for Surveyor-General.

IX.—Block survey preliminary plan 44.

Lot.	Name of Land.	Extent, A. R. P.
65J	Egodakumburewattakele	1 0 12

and bounded as follows : on the north by Epitakumbureowita claimed by J. Ranhamy and others and Helegewatta claimed by J. D. Thomis and others ; on the east by Helegewatta claimed by J. D. Thomis and others and Gorokgahawatta claimed by J. Subehamy ; on the south by Egodakumburewatta claimed by K. Babeappu ; on the west by Galkumbura claimed by J. Adirian Appu and others and Egodakumburewattakele claimed by K. Babeappu.



Surveyor-General's Office,
Colombo, April 7, 1913.

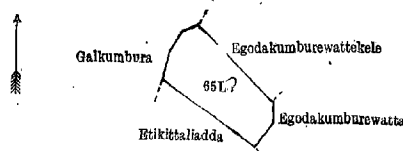
Scale of 4 Chains to an Inch.

A. H. G. DAWSON,
for Surveyor-General.

X.—Block survey preliminary plan 44.

Lot.	Name of Land.	Extent, A. R. P.
65L	Egodakumburewattakele	0 1 29

and bounded as follows : on the north by Egodakumburewattakele claimed by K. Babeappu ; on the east by Egodakumburewatta claimed by K. Babeappu ; on the south by Etikittaliyadda claimed by J. D. Mathes, Vel-Vidane ; on the west by Galkumbura claimed by J. Adirian Appu.



Surveyor-General's Office,
Colombo, April 7, 1913.

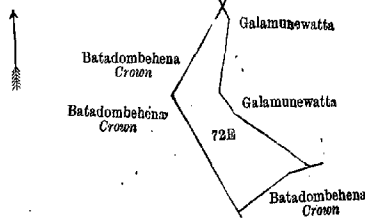
Scale of 4 Chains to an Inch.

A. H. G. DAWSON,
for Surveyor-General.

XI.—Block survey preliminary plan 44.

Lot.	Name of Land.	Extent, A. R. P.
72E	Tennehena	0 2 22

and bounded as follows : on the north by Batadombehena belonging to Crown and Galamunewatta claimed by M. G. Dingihamy ; on the east by Galamunewatta claimed by M. G. Dingihamy ; on the south by Batadombehena belonging to Crown ; on the west by Batadombehena belonging to Crown.



Surveyor-General's Office,
Colombo, June 16, 1913.

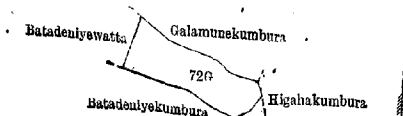
Scale of 4 Chains to an Inch.

A. J. WICKWAR,
for Surveyor-General.

XII.—Block survey preliminary plan 44.

Lot.	Name of Land.	Extent, A. R. P.
72G	Batadeniyewatta	0 1 25

and bounded as follows : on the north by Galamunekumbura claimed by K. Salaman and others ; on the east by Higahakumbura claimed by H. Andirisa ; on the south by Batadeniyekumbura claimed by D. Mathes ; on the west by Batadeniyewatta claimed by Balappu and others.



Surveyor-General's Office,
Colombo, April 7, 1913.

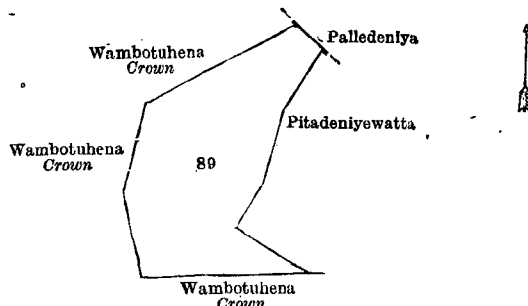
Scale of 4 Chains to an Inch.

A. H. G. DAWSON,
for Surveyor-General.

XIII.—Block survey preliminary plan 44.

Lot.	Name of Land.	Extent, A. R. P.
89	Pitadeniyahena	1 1 20

and bounded as follows : on the north by Wambotuhena belonging to Crown and Palledeniya claimed by J. D. Davith ; on the east by Pitadeniyewatta claimed by Rotumbe temple ; on the south by Wambotuhena belonging to Crown ; on the west by Wambotuhena belonging to Crown.



Surveyor-General's Office,
Colombo, April 7, 1913.

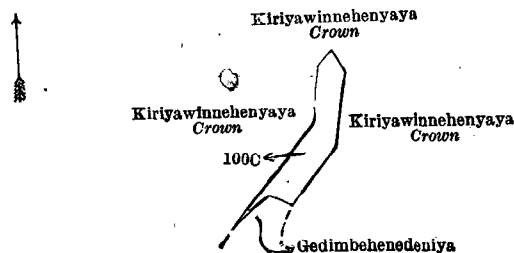
Scale of 4 Chains to an Inch.

A. H. G. DAWSON,
for Surveyor-General.

XIV.—Block survey preliminary plan 44.

Lot.	Name of Land.	Extent, A. R. P.
100C	Gadimbehena	0 0 32

and bounded as follows : on the north by KiriyaWinnehenyaya belonging to Crown ; on the east by KiriyaWinnehenyaya belonging to Crown ; on the south by Gedimbehenedeniya claimed by K. Andiris and others ; on the west by KiriyaWinnehenyaya belonging to Crown.



Surveyor-General's Office,
Colombo, April 7, 1913.

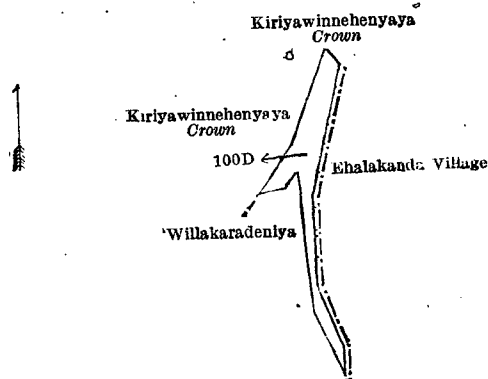
Scale of 4 Chains to an Inch.

A. H. G. DAWSON,
for Surveyor-General.

XV.—Block survey preliminary plan 44.

Lot.	Name of Land.	Extent, A. R. P.
100D	Kiriwennehena	0 1 1

and bounded as follows : on the north by KiriyaWinnehenyaya belonging to Crown ; on the east by Ehalakanda village ; on the south by Willakaradeniya claimed by K. Sidanhamy ; on the west by KiriyaWinnehenyaya belonging to Crown.



Surveyor-General's Office,
Colombo, April 7, 1913.

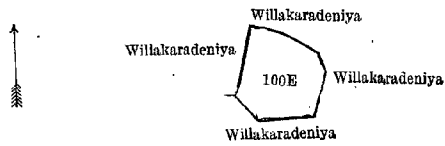
Scale of 4 Chains to an Inch.

A. H. G. DAWSON,
for Surveyor-General.

XVI.—Block survey preliminary plan 44.

Lot.	Name of Land.	Extent, A. R. P.
100E	Willekarahena	0 1 15

and bounded as follows : on the north by Willakaradeniya claimed by K. Sidanhamy ; on the east by Willakaradeniya claimed by K. Sidanhamy ; on the south by Willakaradeniya claimed by K. Sidanhamy ; on the west by Willakaradeniya claimed by K. Sidanhamy.



Surveyor-General's Office,
Colombo, April 7, 1913.

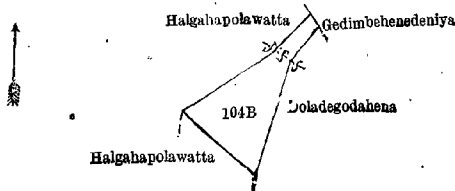
Scale of 4 Chains to an Inch.

A. H. G. DAWSON,
for Surveyor-General.

XVII.—Block survey preliminary plan 44.

Lot.	Name of Land.	Extent, A. R. P.
104B	Gediphenawatta	0 1 23

and bounded as follows : on the north by Halgahapolawatta claimed by K. Sidanhmy and others and Gedimbehenadeniya claimed by K. Andiris and others ; on the east by footpath and Doladegodahena claimed by K. Dintuappu ; on the south by Halgahapolawatta claimed by K. Babunhamy and others ; on the west by footpath and Halgahapolawatta claimed by K. Sidanhmy and others.



Surveyor-General's Office,
Colombo, April 7, 1913.

Scale of 4 Chains to an Inch.

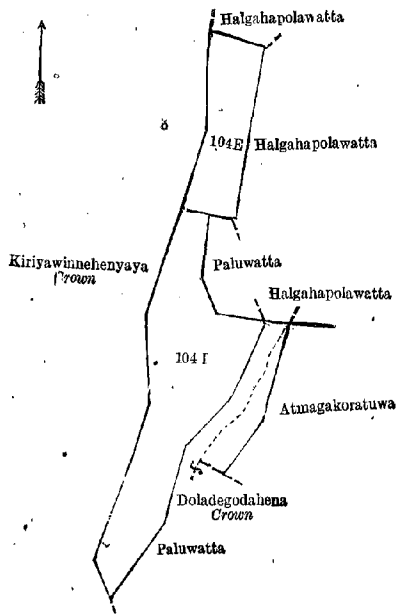
A. H. G. DAWSON,
for Surveyor-General.

XVIII.—Block survey preliminary plan 44.

Lot.	Name of Land.	Extent, A. R. P.
104E	Halgahapolawatta	0 1 37
104 I	Paluwatta	1 1 4
104K	Atmagekoratuwa	0 0 26

1 3 27

and bounded as follows : on the north by Halgahapolawatta claimed by K. Sidanhmy ; on the east by Halgahapolawatta claimed by K. Sidanhmy and others, Paluwatta claimed by K. Babunhamy and others, Halgahapolawatta claimed by K. Sidanhmy, Atmagekoratuwa claimed by K. Babunhamy and others, Doladegodahena belonging to Crown, Paluwatta claimed by K. Babunhami ; on the south by Kiriya winnehenyaya belonging to Crown and Paluwatta claimed by K. Babunhami ; on the west by Kiriya winnehenyaya belonging to Crown.



Surveyor-General's Office,
Colombo, April 7, 1913.

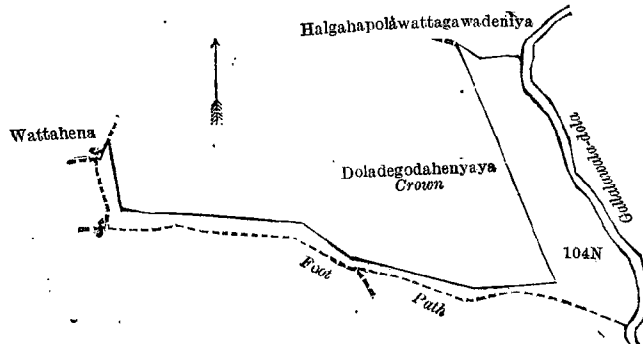
Scale of 4 Chains to an Inch.

A. H. G. DAWSON,
for Surveyor-General.

XIX.—Block survey preliminary plan 44.

Lot.	Name of Land.	Extent, A. R. P.
104N	Doladegodahena	1 0 11

and bounded as follows : on the north by Wattahena claimed by J. Siyadoris and others and Doladegodahenyaya belonging to Crown, Halgahapolawattagawadeniya claimed by K. Dintuappu and others ; on the east by Gallalawala-dola ; on the south by footpath ; on the west by footpath.



Surveyor-General's Office,
Colombo, April 7, 1913.

Scale of 4 Chains to an Inch.

A. H. G. DAWSON,
for Surveyor-General.

XX.—Block survey preliminary plan 44.

Lot.	Name of Land.	Extent, A. R. P.
120A	Alutwattekele	0 2 21
120M	Vandugedarawatta	0 1 21
120 O	Kopewatta	1 0 26
		2 0 28

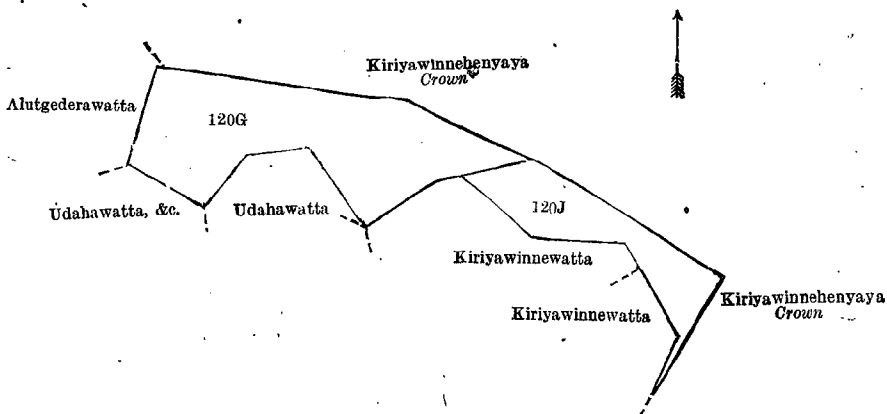
and bounded as follows : on the north by Polkoratuwehena claimed by J. Adiriyana and others ; on the east by Alutgederawatta claimed by J. Pediris Appu, Delkendekele claimed by J. Dowanhamy and others, Alutwattekele claimed by K. Disanhamy, Wadugedarawatta claimed by J. Adiriyana and others, Dehigahalangawatta claimed by J. Appu, Kopiwatdeniya claimed by J. K. Allis Appu and others, Wadugedarawatta claimed by J. Adiriyana and others ; on the south by Kopewatta claimed by J. K. Allis and others ; on the west by Polkoratuwehena claimed by J. Adiriyana and others, footpath, and Kopewatta claimed by J. K. Allis and others.

[For Diagram see page 1418.]

XXI.—Block survey preliminary plan 44.

Lot.	Name of Land.	Extent, A. R. P.
120G	Batalawatta	1 2 8
120J	Bathalawattehena	0 2 18
		2 0 26

and bounded as follows : on the north by KiriyaWinnehenyaya belonging to Crown ; on the east by KiriyaWinnehenyaya belonging to Crown ; on the south by Udahawatta claimed by J. Adiriyana and others, Udahawatta claimed by J. D. Mathes, Vel-Vidane, KiriyaWinnewatta claimed by J. Appu and KiriyaWinnewatta claimed by J. Appu ; on the west by Alutgederawatta claimed by J. Pediris Appu.



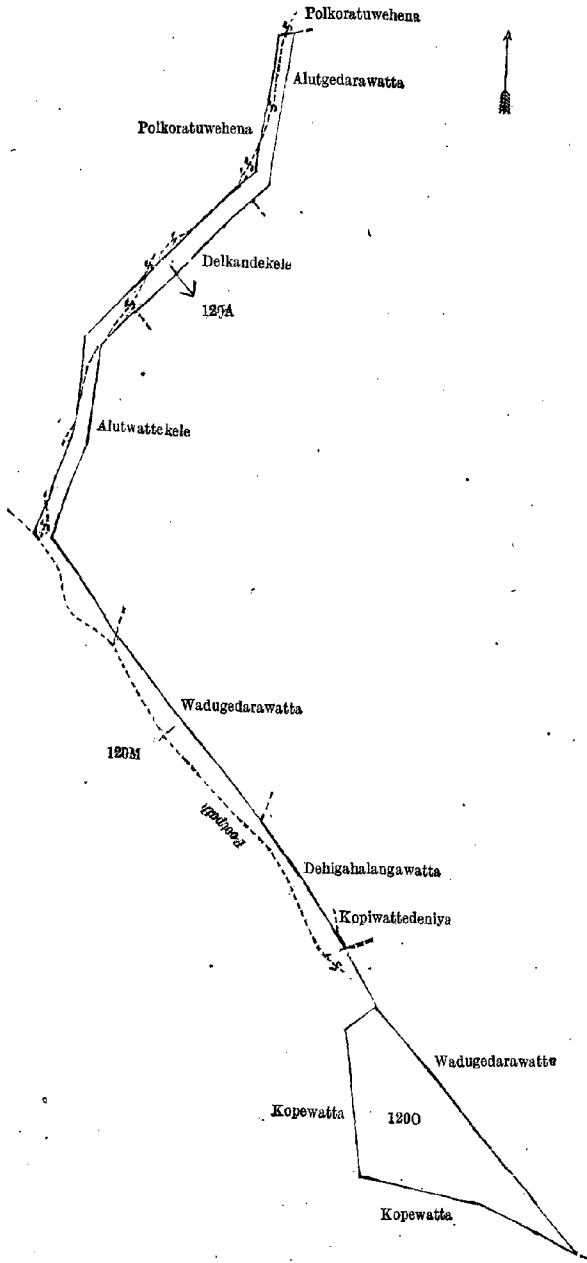
Surveyor-General's Office,
Colombo, April 7, 1913.

Scale of 4 Chains to an Inch.

A. H. G. DAWSON,
for Surveyor-General.

XXII.—Block survey preliminary plan 44.

Lot.	Name of Land.	Extent, A. R. P.
136D	Kitulangodawatta	1 3 14
136E	Do.	0 0 21
		1 3 35

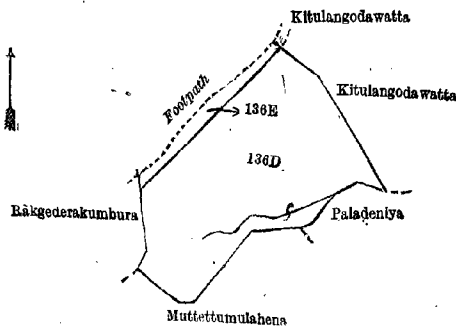


Surveyor-General's Office,
Colombo, April 7, 1913.

Scale of 4 Chains to an Inch.

A. H. G. DAWSON,
for Surveyor-General.

and bounded as follows : on the north by footpath and Kitulangodawatta claimed by A. D. Andris and J. D. Thomis ; on the east by Kitulangodawatta claimed by A. D. Andris and others ; on the south by Muttettumulahena claimed by W. L. Hendo Appuhamy and others, Paladeniya claimed by K. A. Juan and others ; on the west by footpath and Rak-gederakumbura claimed by I. Nonohami and others.



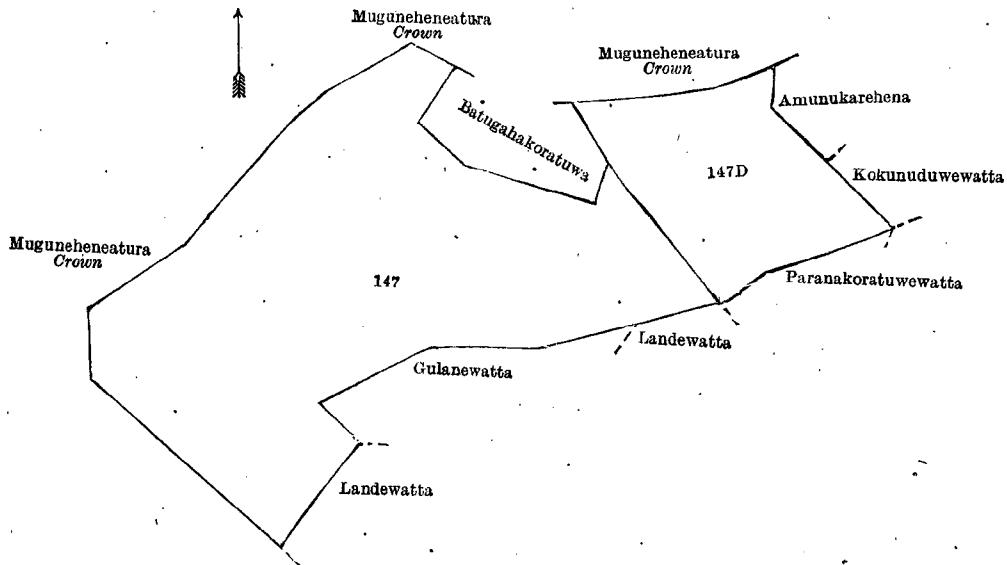
Surveyor-General's Office,
Colombo, April 7, 1913.

Scale of 4 Chains to an Inch.

A. H. G. DAWSON,
for Surveyor-General.

XXIII.—Block survey preliminary plan 44.			Extent, A. R. P.
Lot.	Name of Land.		
147	Gulanewatta	6 0 33
147D	Thannehena	1 2 33
			7 3 26

and bounded as follows : on the north by Muguneheneatura belonging to Crown, Batugahakoratuwa claimed by P. Andrisa and others and Muguneheneatura belonging to Crown ; on the east by Amunukarehena claimed by N. Allis and others and Kounuduwwatta claimed by N. Allis and others ; on the south by Landewatta claimed by I. Allis and others, Gulanewatta claimed by P. Andiris, Landewatta claimed by I. Allis and others, and Paranakoratuwwatta claimed by P. Andris ; on the west by Muguneheneatura belonging to Crown.



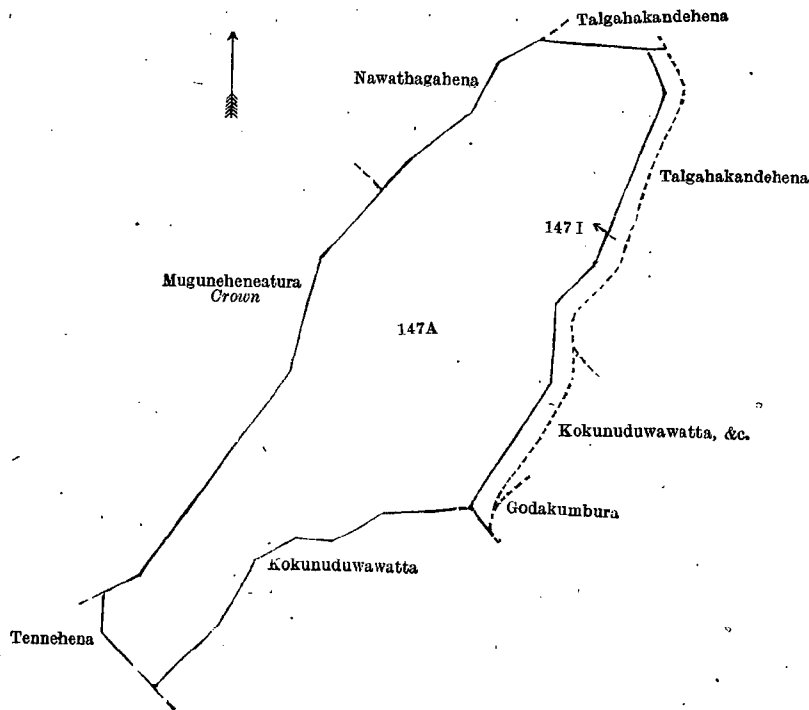
Surveyor-General's Office,
Colombo, April 7, 1913.

Scale of 4 Chains to an Inch.

A. H. G. DAWSON,
for Surveyor-General.

XXIV.—Block survey preliminary plan 44.			Extent, A. R. P.
Lot.	Name of Land.		
147A	Amunekorahena	6 0 5
147 I.	Do.	0 1 31
			6 1 36

and bounded as follows : on the north by Talgahakandehena claimed by A. G. Pediris and others ; on the east by Talgahakandehena claimed by A. G. Pediris and others, Kounuduwwatta claimed by N. Allis and others and Godakumbura claimed by N. Alwis and others ; on the south by Tannehena claimed by P. Andiris and others and Kounuduwwatta claimed by N. Allis and others ; on the west by Nawathagahena claimed by Jayanhamy and others and Muguneheneatura belonging to Crown.



Surveyor-General's Office,
Colombo, April 7, 1913.

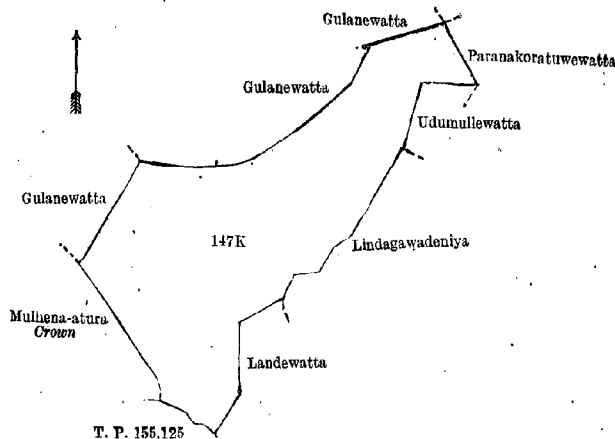
Scale of 4 Chains to an Inch.

A. H. G. DAWSON,
for Surveyor-General.

XXV.—Block survey preliminary plan 44.

Lot.	Name of Land.	Extent, A. R. P.
147K	Landewatta	3 1 4

and bounded as follows: on the north by Gulanewatta claimed by P. Andiris; on the east by Paranakoratuwewatta claimed by P. Andiris, Udumullewatta claimed by I. Allis and others, Lindagawadeniya claimed by I. Allis and others, Landewatta claimed by I. Andiris; on the south by land appearing in title plan 155,125 and Landewatta claimed by I. Allis and others; on the west by Gulanewatta claimed by P. Andiris and Muchunatura claimed by Crown.



Surveyor-General's Office,
Colombo, April 7, 1913.

Scale of 4 Chains to an Inch.

A. H. G. DAWSON,
for Surveyor-General.

XXVI.—Block survey preliminary plan 44.

Lot.	Name of Land.	Extent, A. R. P.
175	Gederahena	7 3 28
175C	Do.	0 1 1
175E	Horaketiyahena	5 2 11
		13 3 0

and bounded as follows: on the north by Kandagehena belonging to Crown, Manomalagewatta claimed by D. C. W. Dissanayaka and others; on the east by Manomalagewatta claimed by D. C. W. Dissanayaka and others and Kudagewatta claimed by D. C. W. Dissanayaka and others; on the south by Egodatudellawatta claimed by D. A. W. W. Mabarana and others and footpath, Gonnagahawatta claimed by D. A. W. W. Mabarana and others and Gederakumbura claimed by D. A. W. W. Mabarana and others; on the west by Kandagahena claimed by Crown, footpath, and Maligatennewatta claimed by C. W. Mabarana.

[For Diagram see page 1421.]

XXVII.—Block survey preliminary plan 44.

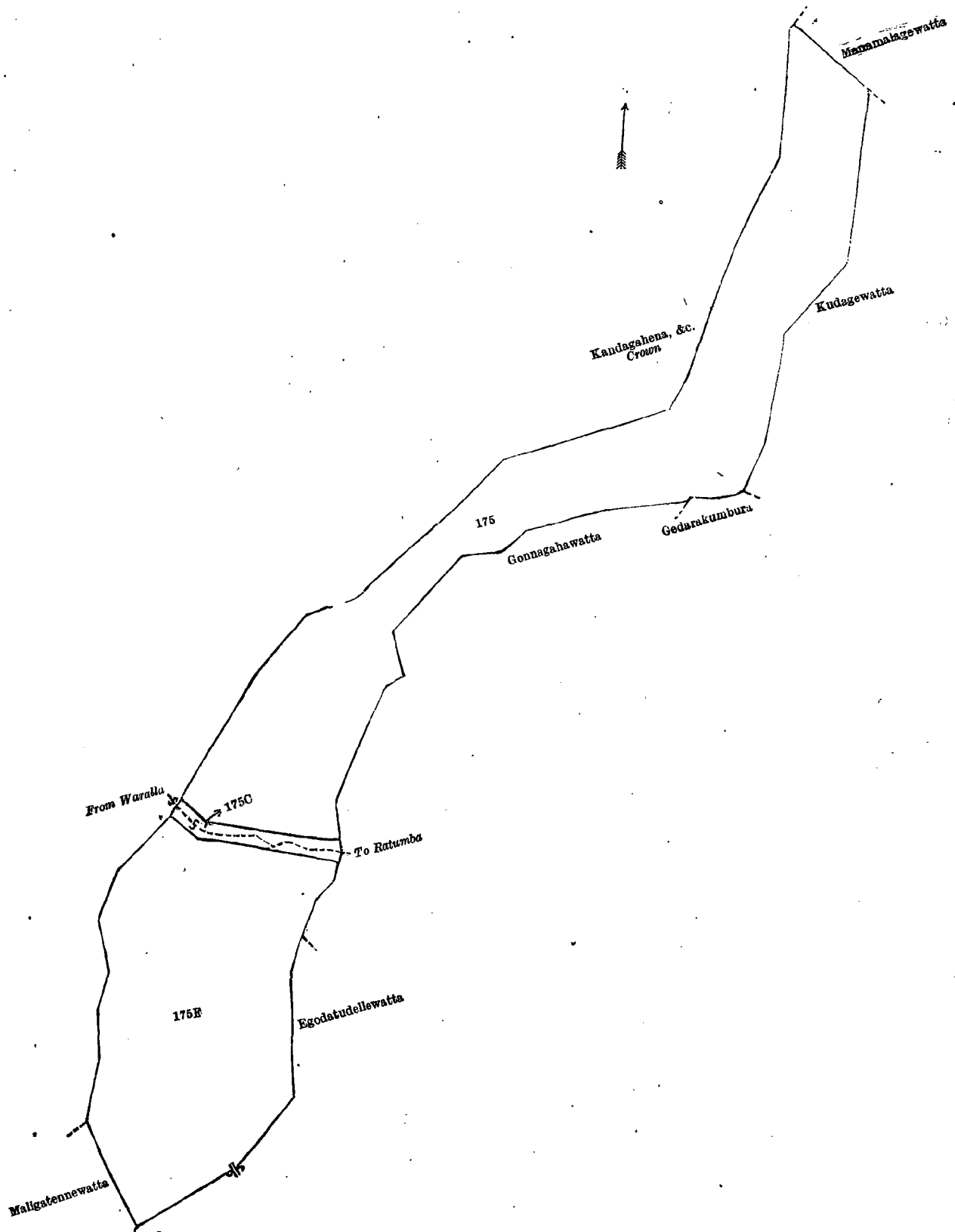
Lot.	Name of Land.	Extent, A. R. P.
183	Gederahena	11 3 23
183A	Do.	1 0 19
183C	Do.	0 0 6
		13 0 8

and bounded as follows: on the north by Udakanthakumbura claimed by Rittappuhamy and others and Bulan-dola; on the east by Kandagahena belonging to Crown; on the south by footpath and Kandagahena belonging to Crown; on the west by Bulan-dola, Udakanthakumbura claimed by Rittappuhamy and others, Pillagawawatta claimed by Nikulas and others, Kapatenuma claimed by Balappuhamy and others, Gederahena claimed by J. G. Juwanis and footpath.

[For Diagram see page 1422.]

XXVIII.—Block survey preliminary plan 44.

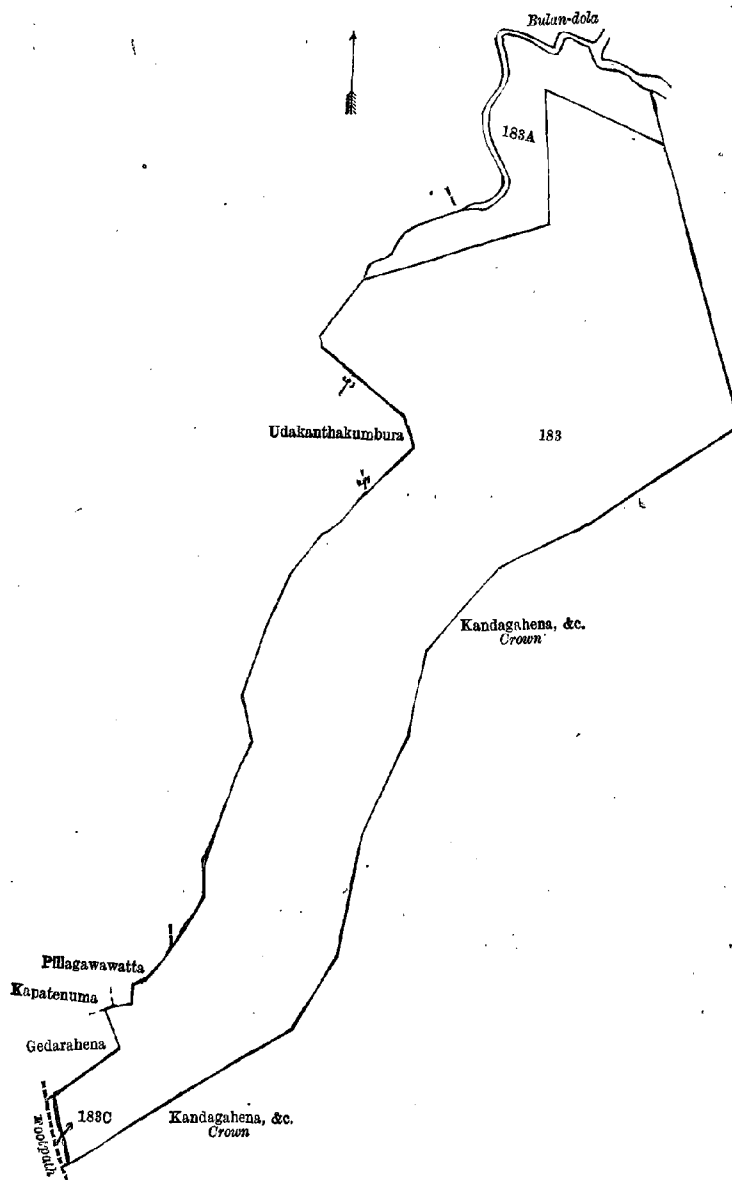
Lot.	Name of Land.	Extent, A. R. P.
183D	Wattégawahena	2 3 20
183E	Do.	0 1 10
183F	Peelegawawattahena	1 3 2
		4 3 32



Surveyor-General's Office,
Colombo, April 7, 1913.

Scale of 4 Chains to an Inch.

A. H. G. DAWSON,
for Surveyor-General.
D 12

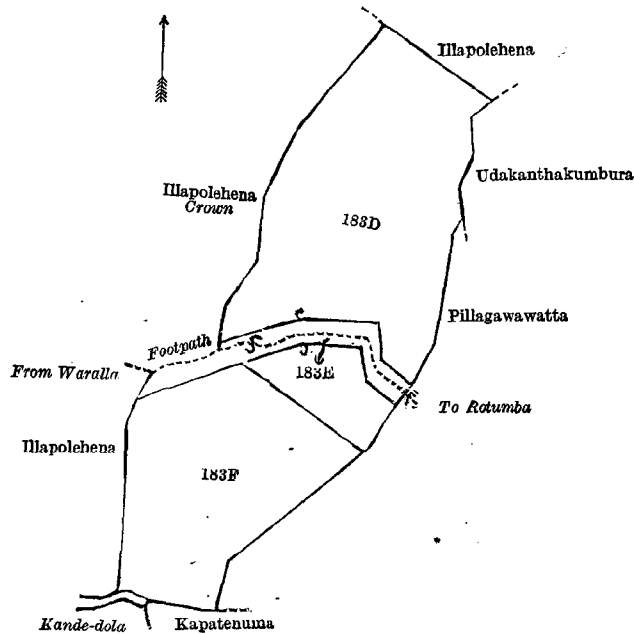


Surveyor-General's Office,
Colombo, April 7, 1913.

Scale of 4 Chains to an Inch.

A. H. G. DAWSON,
for Surveyor-General.

and bounded as follows : on the north by Illapolehena belonging to Crown and Illapolehena claimed by D. K. Weerasinghe ; on the east by Udakanthakumbura claimed by Rittappuhamy and others, Pillagawawatta claimed by Nikulas and others and footpath from Waralla to Rotumba ; on the south by Kande-dola and Kapatenuma claimed by Balappuhamy and others ; on the west by Illapolehena belonging to Crown, footpath from Waralla to Rotumba, Illapolehena claimed by D. K. Weerasingha and others and Kande-dola.



Surveyor-General's Office,
Colombo, April 7, 1913.

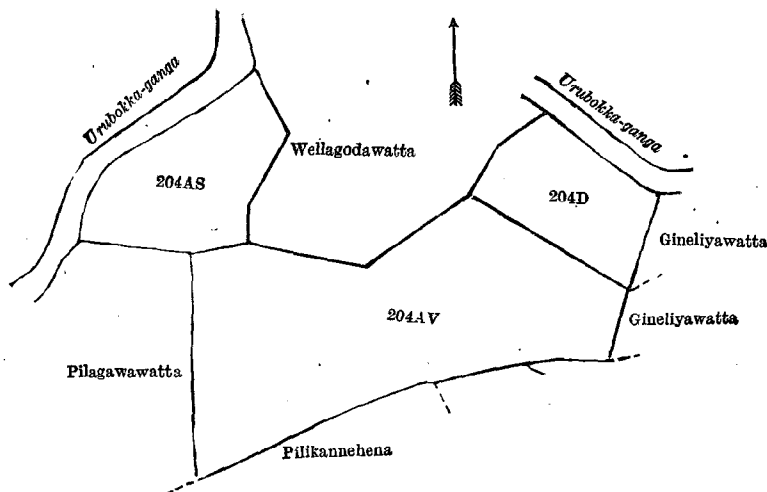
Scale of 4 Chains to an Inch.

A. H. G. DAWSON,
for Surveyor-General.

XXIX.—Block survey preliminary plan 44.

Lot.	Name of Land.	Extent, A. R. P.
204D ..	Wellagodawatta ..	0 3 13
204AS ..	Do. ..	1 0 8
204AV ..	Do. ..	3 0 39
		5 0 20

and bounded as follows: on the north by Urubokka-ganga, Wellagodawatta claimed by S. Matheshamy and Urubokka-ganga; on the east by Ginneliyawatta claimed by J. D. Thomis and Ginneliyawatta claimed by J. D. Thomis; on the south by Pilikannehena claimed by S. Dowan; and on the west by Urubokka-ganga and Pitagawawatta claimed by R. Adiriyana.



Surveyor-General's Office,
Colombo, April 7, 1913.

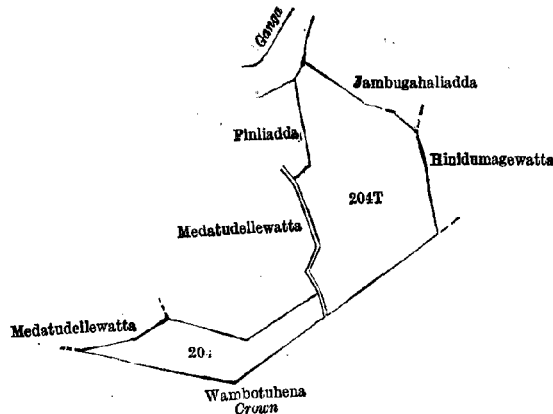
Scale of 4 Chains to an Inch.

A. H. G. DAWSON,
for Surveyor-General.

XXX.—Block survey preliminary plan 44.

Lot.	Name of Land.	Extent, A. R. P.
204F ..	Madatudellawatta ..	0 1 31
204T ..	Thudellawatta ..	1 0 29
		1 2 20

and bounded as follows: on the north by Medatudellawatta claimed by W. Charlis and others, ganga, and Jambugahaliadda claimed by W. Charlis and others; on the east by Hinidunagewatta claimed by D. M. W. Dissanayaka; on the south by Wambotuhena belonging to Crown; on the west by Pinliadda claimed by W. Charlis and others and Medatudellawatta claimed by W. Charlis and others.



Surveyor-General's Office,
Colombo, April 7, 1913.

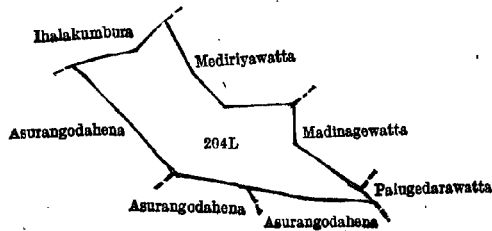
Scale of 4 Chains to an Inch.

A. H. G. DAWSON,
for Surveyor-General.

XXXI.—Block survey preliminary plan 44.

Lot.	Name of Land.	Extent, A. R. P.
204L	Assuragodawatta	1 0 23

and bounded as follows: on the north by Ihalakumbura claimed by W. K. Odiris and villagers of Urawa hamlet and Madinagewatta claimed by M. Punche and others; on the east by Mediriyawatta claimed by M. Punche and others, Medinagewatta claimed by M. Suriya and others, Palugederawatta claimed by W. Appu and others; on the south by Asurangodahena claimed by U. W. Appu and others; on the west by Asurangodahena claimed by U. W. Appu and others.



Surveyor-General's Office,
Colombo, April 7, 1913.

Scale of 4 Chains to an Inch.

A. H. G. DAWSON,
for Surveyor-General.

XXXII.—Block survey preliminary plan 44.

Lot.	Name of Land.	Extent, A. R. P.
204Y	Boraluketiya	0 0 38

and bounded as follows: on the north by Boraluketiya claimed by W. Punchihamy and others; on the east by Attanwalawita claimed by S. Wattuhamy and others; on the south by Boraluketiya claimed by W. Punchihamy and others; on the west by Attanweladeniya claimed by Dingi Babaya and others.



Surveyor-General's Office,
Colombo, April 7, 1913.

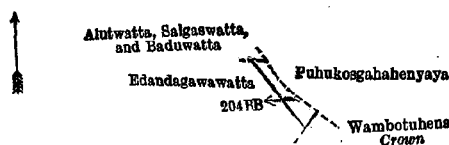
Scale of 4 Chains to an Inch.

A. H. G. DAWSON,
for Surveyor-General.

XXXIII.—Block survey preliminary plan 44.

Lot.	Name of Land.	Extent, A. R. P.
204BB	Adandagawawatta	0 0 9

and bounded as follows: on the north by Alutwatta, Salagaswatta, Baduwatta claimed by J. D. Thomis, Korlage Pedris, and others, Puhukosgahahenyaya claimed by J. D. Davith; on the east by Puhukosgahahenyaya claimed by J. D. Davith; on the south by Edandagawawatta claimed by D. C. W. Dissanayaka, Wambotuhena belonging to the Crown; on the west by Edandagawawatta claimed by D. C. W. Dissanayaka.



Surveyor-General's Office,
Colombo, April 7, 1913.

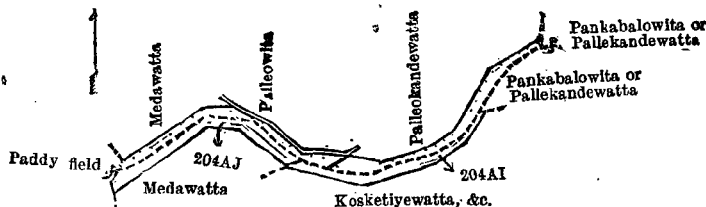
Scale of 4 Chains to an Inch.

A. H. G. DAWSON,
for Surveyor-General.

XXXIV.—Block survey preliminary plan 44.

Lot.	Name of Land.	Extent, A. R. P.
204AI ..	Pankabalowita or Palleokandewatta ..	0 0 37
204AJ ..	Madawatta ..	0 0 39
		0 1 36

and bounded as follows: on the north by Medawatta claimed by R. D. Adiriya and others, Palleowita claimed by U. M. Dingi Babaya and others, Palleokandewatta claimed by W. Sardiyel and others; on the east by Pankabelowita or Pallekandewatta claimed by W. Sardiel and others; on the south by Medawatta claimed by R. D. Adiriya and others, Kosketiyawatta claimed by R. Adiriyan and others, Pankabalaowita or Pallekandewatta claimed by W. Sardiel and others; on the west by paddy field claimed by W. K. Odiris and villagers of Urawa hamlet.



Surveyor-General's Office,
Colombo, April 7, 1913.

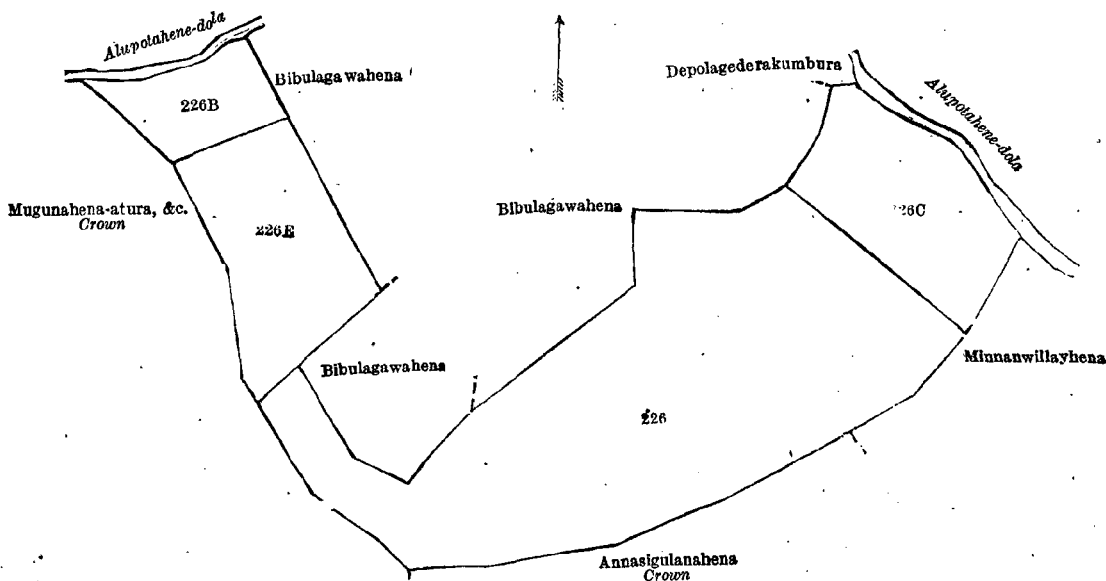
Scale of 4 Chains to an Inch.

A. H. G. DAWSON,
for Surveyor-General.

XXXV.—Block survey preliminary plan 44.

Lot.	Name of Land	Extent, A. R. P.
226 ..	Bibulagawahena ..	6 0 27
226B ..	Do. ..	0 2 16
226C ..	Do. ..	1 1 29
226E ..	Do. ..	1 2 0
		9 2 32

and bounded as follows: on the north by Alupotehene-dola, Bibulagawahena claimed by H. Pedirik and others, and Depolagederakumbura claimed by I. Don Davith; on the east by Alupotahena-dola, Minnawilayhena claimed by Jayanhami and others; on the south by Mugunahena-atura belonging to Crown, Annasigulanahena belonging to Crown, and Hinnanwilehena claimed by Jayanhami and others; on the west by Mugunahena-atura belonging to Crown.



Surveyor-General's Office,
Colombo, April 7, 1913.

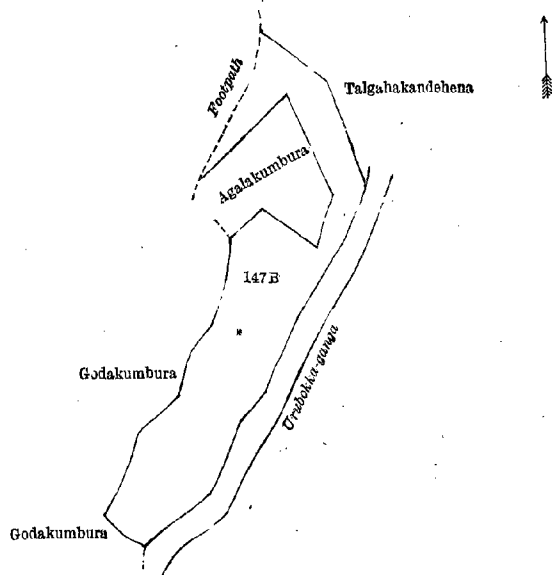
Scale of 4 Chains to an Inch.

A. H. G. DAWSON,
for Surveyor-General.

XXXVI.—Block survey preliminary plan 44.

Lot.	Name of Land.	Extent, A. R. P.
147B ..	Kokunuduawawatta ..	2 0 15

and bounded as follows: on the north by footpath and Talgahakandehena claimed by W. Andirisa and others; on the east by Talgahakandehena claimed by W. Andirisa and others and Urubokka-ganga; on the south by Godakumbura claimed by N. Allis and others and Urubokka-ganga; on the west by footpath, Agalakumbura claimed by N. Allis and others and Godakumbura claimed by N. Allis and others.



Surveyor-General's Office,
Colombo, April 7, 1913.

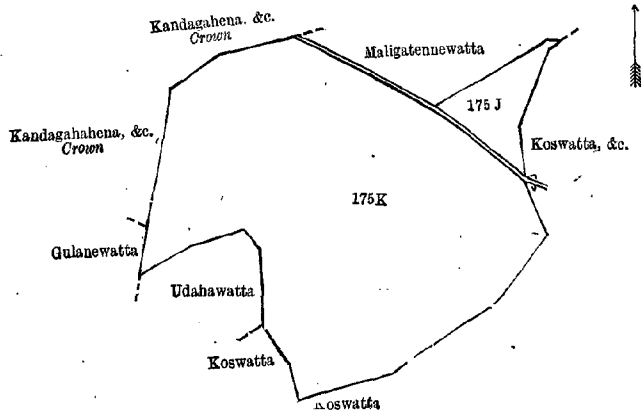
Scale of 4 Chains to an Inch.

A. H. G. DAWSON,
for Surveyor-General.

XXXVII.—Block survey preliminary plan 44.

Lot.	Name of Land.	Extent, A. R. P.
175J ..	Maligatenna ..	0 1 20
175K ..	Kudagalahena ..	4 3 16
		5 0 36

and bounded as follows: on the north by Kandagehena claimed by Crown and Maligatennewatta claimed by C. W. Mabarana; on the east by Koswatta claimed by C. W. Mabarana and others; on the south by Koswatta claimed by C. W. Mabarana and others; on the west by Kandagehena belonging to Crown, Gulanewatta claimed by M. H. R. Dingire and others, Udahawatta claimed by S. H. R. Babana and Koswatta claimed by C. W. Mabarana and others.



Surveyor-General's Office,
Colombo, April 7, 1913.

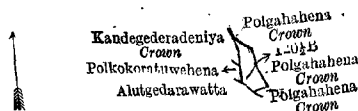
Scale of 4 Chains to an Inch.

A. H. G. DAWSON,
for Surveyor-General.

XXXVIII.—Block survey preliminary plan 44.

Lot.	Name of Land.	Extent, A. R. P.
120½B ..	Kandegederadeniya ..	0 0 6

and bounded as follows: on the north by Polgahahena belonging to Crown; on the east by Polgahahena belonging to Crown; on the south by Alutgederawatta claimed by J. Pedris and Polgahahena belonging to Crown; on the west by Kandegederadeniya belonging to Crown, Polkoratuwehena claimed by G. Adiriyana Appu and Alutgederawatta claimed by J. Pedris.



Surveyor-General's Office,
Colombo, June 16, 1913.

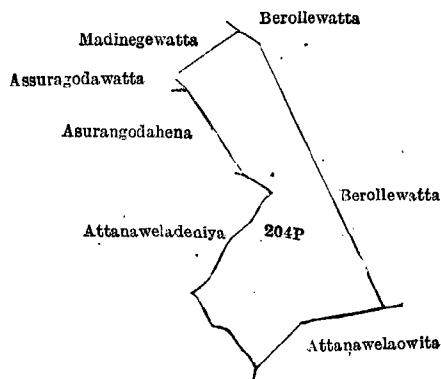
Scale of 4 Chains to an Inch.

A. J. WICKWAR,
for Surveyor-General.

XXXIX.—Block survey preliminary plan 44.

Lot.	Name of Land.	Extent, A. R. P.
204P	Palugederawatta	1 1 30

and bounded as follows: on the north by Medinagewatta claimed by M. Karaya and others and Borallewatta claimed by U. W. Babune and others; on the east by Berallewatta claimed by U. W. Babune and others; on the south by Attanawelaowita claimed by R. W. D. Hendrick and others; on the west by Assuragodawatta claimed by Manage Dingi Baba and others, Assurangodahena claimed by W. Appu and Attanaweladeniya claimed by A. Dineshamy and others.



Surveyor-General's Office,
Colombo, June 16, 1913.

Scale of 4 Chains to an Inch.

A. J. WICKWAR,
for Surveyor-General.

Puttalam Notice No. 5,645.

Notice under "The Waste Lands Ordinances of 1897, 1899, 1900, and 1903."

TAKE notice that unless within three months from October 15, 1915, the persons, if any, who claim any interest in the lands hereinafter mentioned or in any one or more of such lands appear before the Assistant Government Agent of the Puttalam and Chilaw Districts of the North-Western Province, at his office in Puttalam, and make claim in person or in writing to the said lands or any of them or to some interest therein:

Such Assistant Government Agent, in pursuance of the powers in him vested by the said Ordinances, will declare by writing under his hand that the said lands, or such of them to which no claim has been made, are the property of the Crown.

C. H. COLLINS,
Assistant Government Agent,
Puttalam and Chilaw Districts.

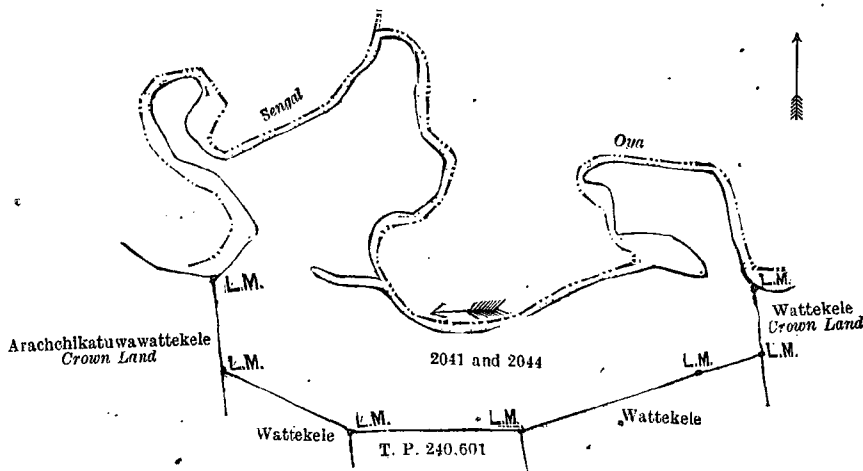
Description of the Lands referred to.

The following lots situated in the village of Arachchikattuwa, in Anaivilundan Pattu South, Pitigal Korale North, Chilaw District of the North-Western Province, as described in the annexed diagram:—

Preliminary plan 4,323.

Lot.	Name of Land.	Extent, A. R. P.
2041	Wattekele (reservation for oya)	3 0 33
2044	Do. (do.)	1 2 22
		4 3 15

and bounded as follows: on the north by Sengal-oya; on the east by Sengal-oya and Wattekele belonging to the Crown; on the south by Wattekele sold by the Crown to W. D. Elias Perera, land described in title plan 240,601, and Wattekele sold by the Crown to W. D. Elias Perera; and on the west by Arachchikattuawattakele belonging to the Crown.



Surveyor-General's Office,
Colombo, June 19, 1915.

Scale of 4 Chains to an Inch.

C. R. LUNDIE,
for Surveyor-General.

Puttalam Notice No. 5,646.**Notice under "The Waste Lands Ordinances of 1897, 1899, 1900, and 1903."**

TAKE notice that unless within three months from October 15, 1915, the persons, if any, who claim any interest in the land hereinafter mentioned appear before the Assistant Government Agent of the Puttalam and Chilaw Districts of the North-Western Province, at his office in Puttalam, and make claim in person or in writing to the said land or to some interest therein :

Such Assistant Government Agent, in pursuance of the powers in him vested by the said Ordinances, will declare by writing under his hand that the said land, to which no claim has been made, is the property of the Crown.

C. H. COLLINS,
Assistant Government Agent,
Puttalam and Chilaw Districts.

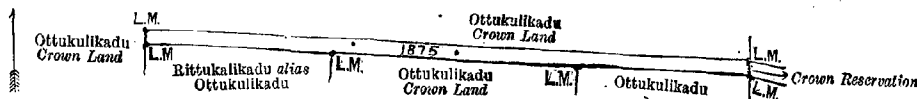
Description of the Land referred to.

The following lot situated in the village of Kattakadu, in Akkarai Pattu South, Puttalam pattu division, Puttalam District of the North-Western Province, as described in the annexed diagram :—

Preliminary plan 4,272.

Lot.	Name of Land.	Extent, A. R. P.
1875	Ottukulikadu (reservation for road)	0 1 31

and bounded as follows : on the north by Ottukulikadu belonging to the Crown ; on the east by Crown reservation ; on the south by Ottukulikadu sold by the Crown to A. Juanpillai, Ottukulikadu belonging to the Crown and Rittukulikadu alias Ottukulikadu sold by the Crown to A. Simanpillai and others ; and on the west by Ottukulikadu belonging to the Crown.



Surveyor-General's Office,
Colombo, June 28, 1915.

Scale of 4 Chains to an Inch.

C. R. LUNDIE,
for Surveyor-General.

Puttalam Notice No. 5,647.**Notice under "The Waste Lands Ordinances of 1897, 1899, 1900, and 1903."**

TAKE notice that unless within three months from October 15, 1915, the persons, if any, who claim any interest in the land hereinafter mentioned appear before the Assistant Government Agent of the Puttalam and Chilaw Districts of the North-Western Province, at his office in Puttalam, and make claim to the said land or to some interest therein :

Such Assistant Government Agent, in pursuance of the powers in him vested by the said Ordinances, will declare by writing under his hand that the said land, to which no claim has been made, is the property of the Crown.

C. H. COLLINS,
Assistant Government Agent,
Puttalam and Chilaw Districts.

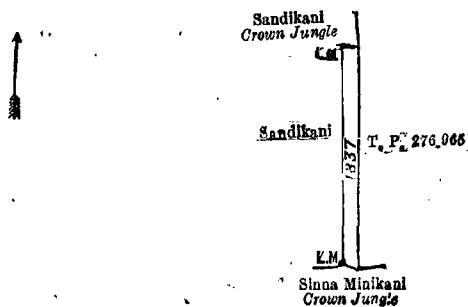
Description of the Land referred to.

The following lot situated in the village of Watapotakadu, in Akkarai Pattu South of Puttalam pattu division, Puttalam District of the North-Western Province, as described in the annexed diagram :—

Preliminary plan 4,268.

Lot.	Name of Land.	Extent, A. R. P.
1837	Sandikani (reservation for road)	0 0 24

and described as follows : on the north by Sandikani belonging to the Crown ; on the east by land described in title plan 276,965 ; on the south by Sinna Minikani belonging to the Crown ; and on the west by Sandikani sold by the Crown to M. S. Fernando and another.



Surveyor-General's Office,
Colombo, June 21, 1915.

Scale of 4 Chains to an Inch.

C. R. LUNDIE,
for Surveyor-General.

Puttalam Notice No. 5,648.**Notice under "The Waste Lands Ordinances of 1897, 1899, 1900, and 1903."**

TAKE notice that unless within three months from October 15, 1915, the persons, if any, who claim any interest in the lands hereinafter mentioned or in any one or more of such lands appear before the Assistant Government Agent of the Puttalam and Chilaw Districts of the North-Western Province, at his office in Puttalam, and make claim in person or in writing to the said lands or any of them or to some interest therein :

Such Assistant Government Agent, in pursuance of the powers in him vested by the said Ordinances, will declare by writing under his hand that the said lands, or such of them as to which no claim has been made, are the property of the Crown.

C. H. COLLINS,
Assistant Government Agent,
Puttalam and Chilaw Districts.

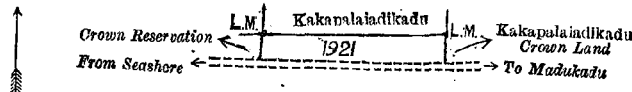
Description of the Lands referred to.

The following lots situated in the village of Palliwasalpadu, in Akkarai Pattu South of Puttalam pattu division, Puttalam District of the North-Western Province, as described in the annexed diagrams :—

I.—Preliminary plan 4,280.

Lot.	Name of Land.	Extent, A. R. P.
1921	Kakapalaiaidikadu (reservation for cart track)	0 0 33

and bounded as follows : on the north by Kakapalaiaidikadu sold by the Crown to N. Nagur Pitche and others ; on the east by Kakapalaiaidikadu belonging to the Crown ; on the south by road from seashore to Mudukadu ; and on the west by Crown reservation.



Surveyor-General's Office,
Colombo, June 28, 1915.


Scale of 4 Chains to an Inch.

C. R. LUNDIE,
for Surveyor-General.

II.—Preliminary plan 4,280.

Lot.	Name of Land.	Extent, A. R. P.
1923	Kasamadukadu (reservation for cart track)	0 0 26

and bounded as follows : on the north by Kasamadukadu sold by the Crown to K. Kasi Mohideen and another ; on the east by Kasamadukadu belonging to the Crown ; on the south by road from seashore to Mudukadu ; and on the west by Kasamadukadu belonging to the Crown.



Surveyor-General's Office,
Colombo, June 28, 1915.

Scale of 4 Chains to an Inch.

C. R. LUNDIE,
for Surveyor-General.

Puttalam Notice No. 5,649.**Notice under "The Waste Lands Ordinances of 1897, 1899, 1900, and 1903."**

TAKE notice that unless within three months from October 15, 1915, the persons, if any, who claim any interest in the lands hereinafter mentioned or in any one or more of such lands appear before the Assistant Government Agent of the Puttalam and Chilaw Districts of the North-Western Province, at his office in Puttalam, and make claim in person or in writing to the said lands or any of them or to some interest therein :

Such Assistant Government Agent, in pursuance of the powers in him vested by the said Ordinances, will declare by writing under his hand that the said lands, or such of them to which no claim has been made, are the property of the Crown.

C. H. COLLINS,
Assistant Government Agent,
Puttalam and Chilaw Districts.

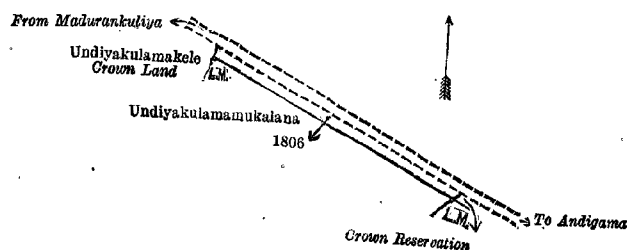
Description of the Lands referred to.

The following lots situated in the village of Mahakumbukkadawala, in Rajakumarawanni pattu of Puttalam pattu division, Puttalam District of the North-Western Province, as described in the annexed diagrams :—

I.—Preliminary plan 4,260.

Lot.	Name of Land.	Extent, A. R. P.
1806	Undiyakulamamukalana (reservation for road)	0 0 30

and bounded as follows : on the north-east by road from Madurankufiya to Andigama ; on the south-east by Crown reservation ; on the south-west by Undiyakulamamukalana sold by the Crown to G. Isaac Perera, and on the north-west by Undiyakulamakele belonging to the Crown.



Surveyor-General's Office,
Colombo, June 28, 1915.

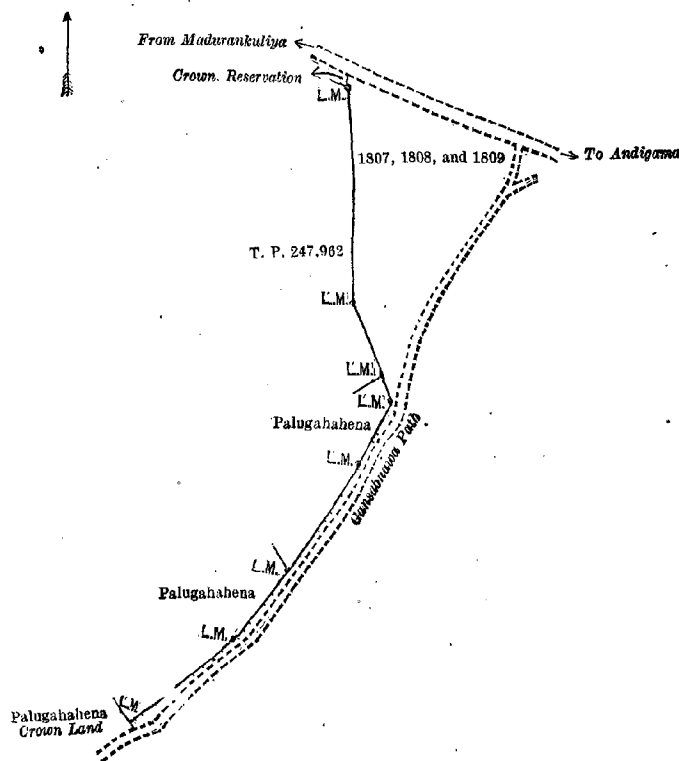
Scale of 4 Chains to an Inch.

C. R. LUNDIE,
for Surveyor-General.

II.—Preliminary plan 4,260.

Lot.	Name of Land.	Extent, A. R. P.
1807 ..	Palugahahena ..	1 1 21
1808 ..	Do. (reservation for road) ..	0 0 20
1809 ..	Do. (reservation for Gansabhawa path) ..	0 0 35
		1 2 36

and bounded as follows : on the north by road from Madurankuliya to Andigama ; on the east by Gansabhawa path ; on the south by Palugahahena belonging to the Crown ; and on the west by Palugahahena sold by the Crown to A. Menikrala Vel-Vidane and another, Palugahahena sold by the Crown to B. Banda Korala and another, land described in title plan 247,962 and Crown reservation.



Surveyor-General's Office,
Colombo, June 28, 1915.

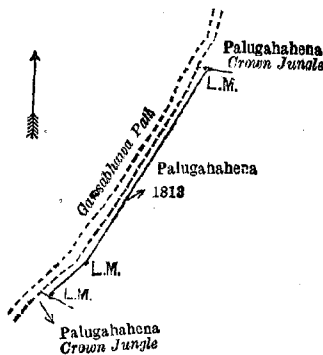
Scale of 4 Chains to an Inch.

C. R. LUNDIE,
for Surveyor-General.

III.—Preliminary plan 4,260.

Lot.	Name of Land.	Extent, A. R. P.
1813 ..	Palugahahena (reservation for Gansabhawa path) ..	0 0 12

and bounded as follows : on the north by Palugahahena belonging to the Crown ; on the east by Palugahahena sold by the Crown to M. Herathani Vel-Vidane and others ; on the south by Palugahahena belonging to the Crown ; and on the west by Gansabhawa path.



Surveyor-General's Office,
Colombo, June 28, 1915.

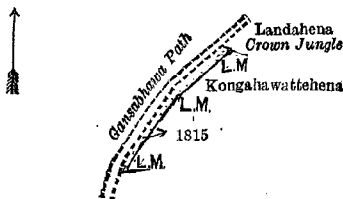
Scale of 4 Chains to an Inch.

C. R. LUNDIE,
for Surveyor-General.

IV.—Preliminary plan 4,260.

Lot.	Name of Land.	Extent, A. R. P.
1815	Kongahawattahena (reservation for Gansabhawa path)	0 0 6

and bounded as follows : on the north by Landahena belonging to the Crown ; on the east by Kongahawattahena sold by the Crown to M. Ranhami Vel-Vidane and another ; and on the west by Gansabhawa path.



Surveyor-General's Office,
Colombo, June 28, 1915.

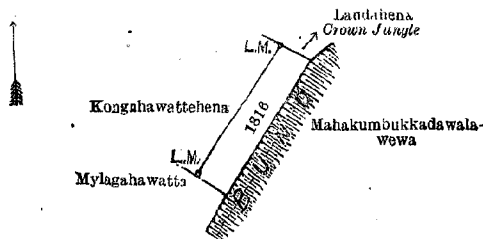
Scale of 4 Chains to an Inch.

C. R. LUNDIE,
for Surveyor-General.

V.—Preliminary plan 4,260.

Lot.	Name of Land.	Extent, A. R. P.
1816	Kongahawattahena (reservation for bund)	0 1 2

and bounded as follows : on the north by Landahena belonging to the Crown ; on the east by bund of Mahakumbukkadawala-wewa ; on the south by Mylagahawatta claimed by K. Gamarala Vedarala ; and on the west by Kongahawattahena sold by the Crown to M. Ranhami Vel-Vidane and another.



Surveyor-General's Office,
Colombo, June 28, 1915.

Scale of 4 Chains to an Inch.

C. R. LUNDIE,
for Surveyor-General.

Puttalam Notice No. 5,650.

Notice under "The Waste Lands Ordinances of 1897, 1899, 1900, and 1903,"

TAKE notice that unless within three months from October 15, 1915, the persons, if any, who claim any interest in the lands hereinafter mentioned or in any one or more of such lands appear before the Assistant Government Agent of the Puttalam and Chilaw Districts of the North-Western Province, at his office in Puttalam, and make claim to the said lands or any of them or to some interest therein :

Such Assistant Government Agent, in pursuance of the powers in him vested by the said Ordinances, will declare by writing under his hand that the said lands, or such of them to which no claim has been made, are the property of the Crown.

C. H. COLLINS,
Assistant Government Agent,
Puttalam and Chilaw Districts.

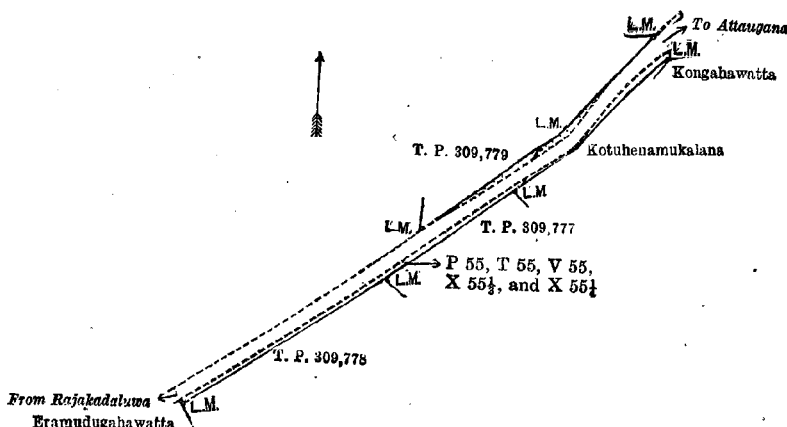
Description of the Lands referred to.

The following lots situated in the village of Adippola, in Anaivilundan Pattu North, Pitigal Korale North, Chilaw District of the North-Western Province, as described in the annexed diagrams :—

I.—Preliminary plan 4,130.

Lot.	Name of Land.	Extent, A. R. P.
P 55 ..	Eramudugahawattehena	0 0 7
T 55 ..	Kongahawattehena	0 0 6
V 55 ..	Kotuhenamukalana	0 0 8
X 55½ ..	Do.	0 0 1
X 55¼ ..	Do.	0 0 5
		0 0 27

and bounded as follows : on the north by Kongahawatta claimed by S. A. M. Singhappuhamy ; on the east by Kotuhenamukalana sold by the Crown to S. Hetuhamy, land described in title plans 309,777 and 309,778 ; on the south by Eramudugahawatta claimed by S. A. M. Punchirala Appuhamy ; and on the west by a road from Rajakadaluwa to Attaugana.



Surveyor-General's Office,
Colombo, June 29, 1915.

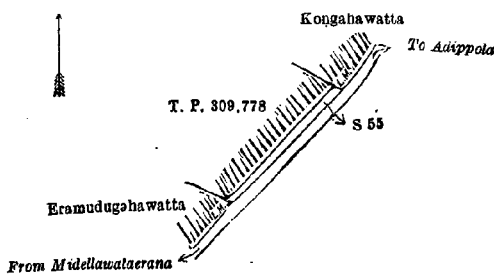
Scale of 4 Chains to an Inch.

C. R. LUNDIE,
for Surveyor-General.

II.—Preliminary plan 4,130.

Lot.	Name of Land.	Extent, A. R. P.
S 55 ..	Eramudugahawattehena (reservation for road)	0 0 10

and bounded as follows : on the north by Kongahawatta claimed by S. A. M. Singhappuhamy ; on the east by road from Middellawataerana to Adippola ; on the south by Eramudugahawatta claimed by S. A. M. Punchirala Appuhamy ; and on the west by land described in title plan 309,778.



Surveyor-General's Office,
Colombo, June 29, 1915.

Scale of 4 Chains to an Inch.

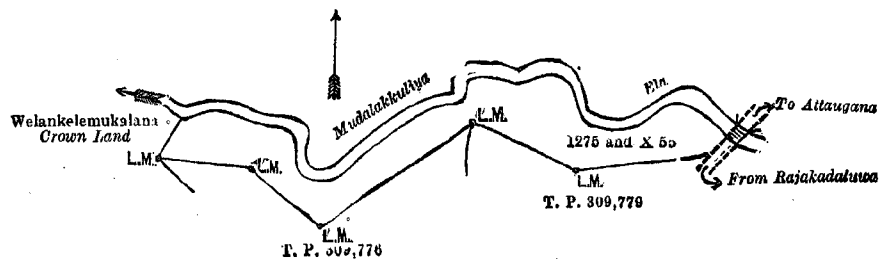
C. R. LUNDIE,
for Surveyor-General.

III.—Preliminary plan 4,130.

Lot.	Name of Land.	Extent, A. R. P.
1275 ..	Welankelemukalana	0 2 24
X 55 ..	Kotuhenamukalana	0 2 27

1 1 11

and bounded as follows : on the north by Mudalakkuliya-ela ; on the east by road from Rajakadaluwa to Attaugana ; on the south by lands described in title plans 309,779 and 309,776 ; and on the west by Welankelemukalana belonging to the Crown.



Surveyor-General's Office,
Colombo, June 29, 1915.

Scale of 4 Chains to an Inch.

C. R. LUNDIE,
for Surveyor-General.

Puttalam Notice No. 5,651.

Notice under "The Waste Lands Ordinances of 1897, 1899, 1900, and 1903."

TAKE notice that unless within three months from October 15, 1915, the persons, if any, who claim any interest in the land hereinafter mentioned appear before the Assistant Government Agent of the Puttalam and Chilaw District of the North-Western Province, at his office in Puttalam, and make claim in person or in writing to the said land or to some interest therein :

Such Assistant Government Agent, in pursuance of the powers in him vested by the said Ordinances, will declare by writing under his hand that the said land, to which no claim has been made, is the property of the Crown.

C. H. COLLINS,
Assistant Government Agent,
Puttalam and Chilaw Districts.

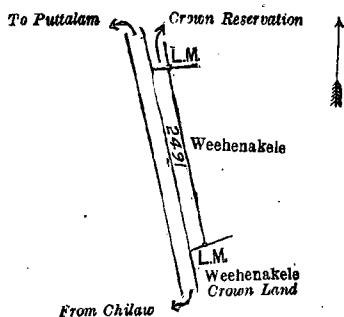
Description of the Land referred to.

The following lot situated in the village of Helambawatawana, in Anaivilundan Pattu North, Pitigal Korale North, Chilaw District of the North-Western Province, as described in the annexed diagram :—

Preliminary plan 4,439.

Lot.	Name of Land.	Extent, A. R. P.
2491	Weehenakele (reservation for road)	0 0 19

and bounded as follows : on the north by Crown reservation ; on the east by Weehenakele sold by the Crown to W. D. Elias Perera ; on the south by Weehenakele belonging to the Crown ; and on the west by road from Chilaw to Puttalam.



Surveyor-General's Office,
Colombo, June 21, 1915.

Scale of 4 Chains to an Inch.

C. R. LUNDIE,
for Surveyor-General.

Puttalam Notice No. 5,652.

Notice under "The Waste Lands Ordinances of 1897, 1899, 1900, and 1903."

TAKE notice that unless within three months from October 15, 1915, the persons, if any, who claim any interest in the land hereinafter mentioned appear before the Assistant Government Agent of the Puttalam and Chilaw Districts of the North-Western Province, at his office in Puttalam, and make claim in person or in writing to the said land or to some interest therein :

Such Assistant Government Agent, in pursuance of the powers in him vested by the said Ordinances, will declare by writing under his hand that the said land, to which no claim has been made, is the property of the Crown.

C. H. COLLINS,
Assistant Government Agent,
Puttalam and Chilaw Districts.

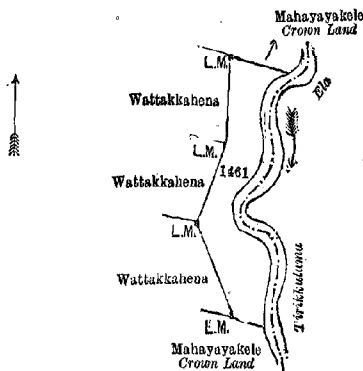
Description of the Land referred to.

The following lot situated in the village of Munnessaram, in Munnessaram Pattu South, Pitigal Korale North, Chilaw District of the North-Western Province, as described in the annexed diagram:—

Preliminary plan 4,167.

Lot.	Name of Land.	Extent, A. R. P.
1461	Wattakkahena (reservation for stream)	0 2 30

and bounded as follows: on the north by Mahayayakele belonging to the Crown; on the east by Tirikkulama-ela; on the south by Mahayayakele belonging to the Crown; and on the west by Wattakkahena sold by the Crown to Mudaliyar J. E. Corea.



Surveyor-General's Office,
Colombo, June 28, 1915.

Scale of 4 Chains to an Inch.

C. R. LUNDIE,
for Surveyor-General.

Puttalam Notice No. 5,653.

Notice under "The Waste Lands Ordinances of 1897, 1899, 1900, and 1903."

TAKE notice that unless within three months from October 15, 1915, the persons, if any, who claim any interest in the lands hereinafter mentioned or in any one or more of such lands appear before the Assistant Government Agent of the Puttalam and Chilaw Districts of the North-Western Province, at his office in Puttalam, and make claim in person or in writing to the said lands or any of them or to some interest therein:

Such Assistant Government Agent, in pursuance of the powers in him vested by the said Ordinances, will declare by writing under his hand that the said lands, or such of them as to which no claim has been made, are the property of the Crown.

C. H. COLLINS,
Assistant Government Agent,
Puttalam and Chilaw Districts.

Description of the Lands referred to.

The following lots situated in the village Manaltivu, in Puttalam pattu of Puttalam pattu division, Puttalam District of the North-Western Province, as described in the annexed diagrams:—

I.—Preliminary plan 4,250.

Lot.	Name of Land.	Extent, A. R. P.
1781	Ollimadutivukadu (reservation for oya)	2 3 13

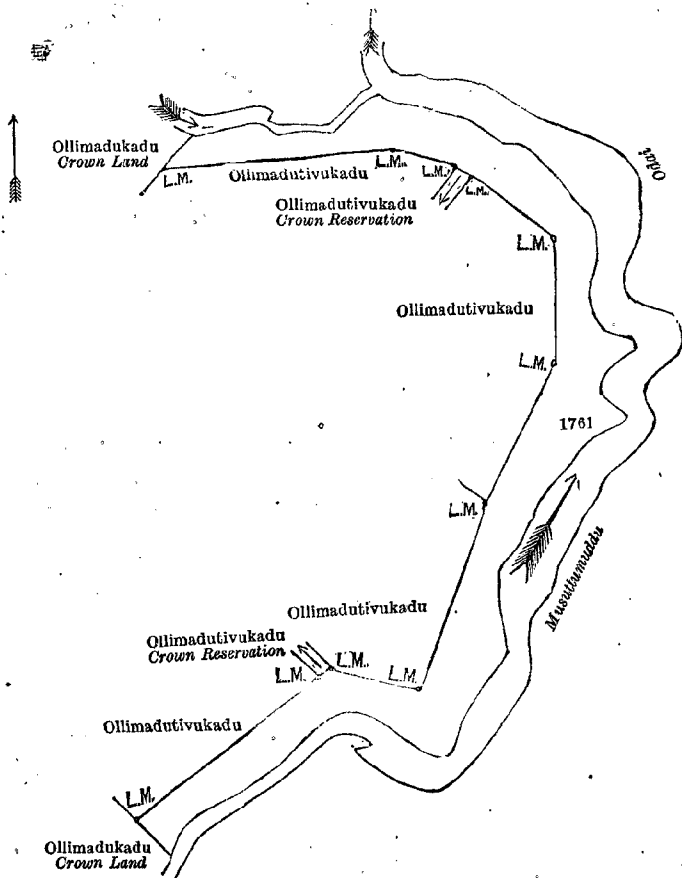
and bounded as follows: on the north, east, and south by Musuttumuddu-odai; and on the west by Ollimadukadu belonging to the Crown, Ollimadutivukadu sold by the Crown to A. Marisalpillai, Ollimadutivukadu, Crown reservation, Ollimadutivukadu sold by the Crown to A. Bastianpillai, Ollimadutivukadu sold by the Crown to S. Antonipillai, Ollimadutivukadu, Crown reservation, Ollimadutivukadu sold by the Crown to P. Juanpillai and Ollimadukadu belonging to the Crown.

[For Diagram see page 1435.]

II.—Preliminary plan 4,250.

Lot.	Name of Land.	Extent, A. R. P.
1785	Ollimadutivukadu (reservation for a path)	1 1 32

and bounded as follows: on the north by Ollimadutivukadu sold by the Crown to A. Somalaipillai, Ollimadutivukadu sold by the Crown to M. Juanpillai, Ollimadutivukadu sold by the Crown to P. Juanpillai and Ollimadutivukadu belonging to the Crown; on the east by Ollimadutivukadu sold by the Crown to S. Antonipillai and Ollimadutivukadu sold by the Crown to A. Bastianpillai; on the south by Ollimadutivukadu belonging to the Crown, Ollimadutivukadu sold by the Crown to

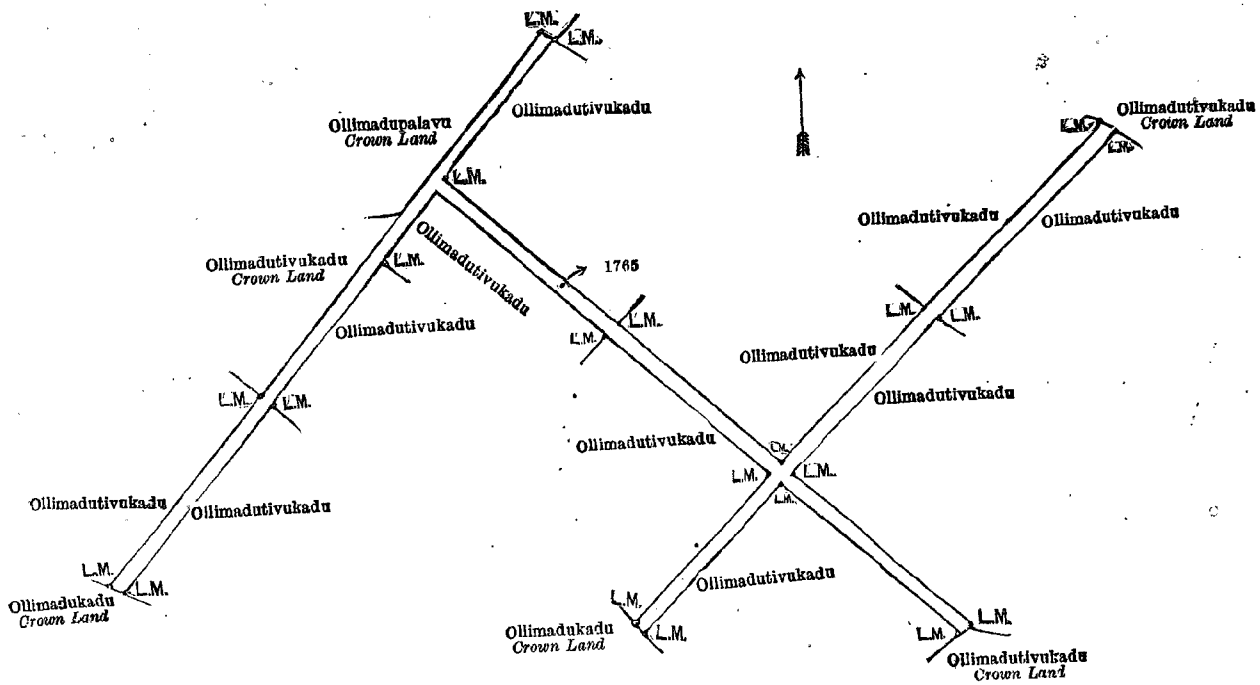


Surveyor-General's Office,
Colombo, June 28, 1915.

Scale of 4 Chains to an Inch.

C. R. LUNDIE,
for Surveyor-General.

Marisalpillai, Ollimadukadu belonging to the Crown, Ollimadutivukadu sold by the Crown to M. Manuelpillai, Ollimadutivukadu sold by the Crown to A. Bastiampillai, Ollimadutivukadu sold by the Crown to M. Mariampillai, Ollimadutivukadu sold by the Crown to A. Marisal, and Ollimadukadu belonging to the Crown; on the west by Ollimadutivukadu sold by the Crown to G. Mariampillai, Ollimadutivukadu belonging to the Crown, and Ollimadupalavu belonging to the Crown,



Surveyor-General's Office,
Colombo, June 28, 1915.

Scale of 4 Chains to an Inch.

C. R. LUNDIE,
for Surveyor-General.

Puttalam Notice No. 5,654.

Notice under "The Waste Lands Ordinances of 1897, 1899, 1900, and 1903."

TAKE notice that unless within three months from October 15, 1915, the persons, if any, who claim any interest in the lands hereinafter mentioned or in any one or more of such lands appear before the Assistant Government Agent of the Puttalam and Chilaw Districts of the North-Western Province, at his office in Puttalam, and make claim in person or in writing to the said lands or any of them or to some interest therein:

Such Assistant Government Agent, in pursuance of the powers in him vested by the said Ordinances, will declare by writing under his hand that the said lands, or such of them to which no claim has been made, are the property of the Crown,

C. H. COLLINS,
Assistant Government Agent,
Puttalam and Chilaw Districts.

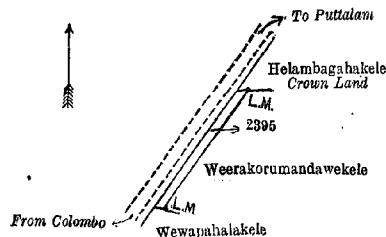
Description of the Lands referred to,

The following lots situated in the village of Bangadeniya, in Munnessaram Pattu North, Pitigal Korale North, Chilaw District of the North-Western Province, as described in the annexed diagrams:—

I.—Preliminary plan 4,406.

Lot.	Name of Land.	Extent, A. R. P.
2395	Weerakorumandawekele (reservation for road)	0 0 12

and bounded as follows: on the north by Helambagahakele belonging to the Crown; on the east by Weerakorumandawekele sold by the Crown to M. C. Fernando; on the south by Wewapahalakele claimed by S. F. Alasapillai; and on the west by road from Colombo to Puttalam.



Surveyor-General's Office,
Colombo, June 12, 1915.

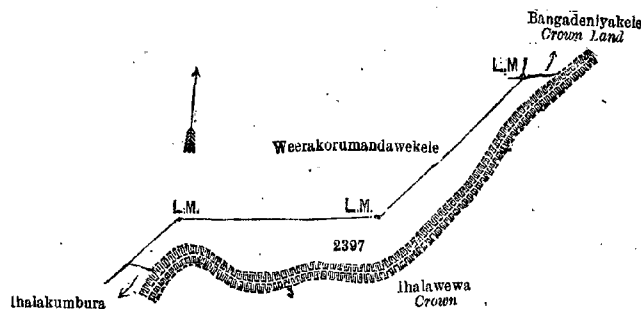
Scale of 4 Chains to an Inch.

C. R. LUNDIE,
for Surveyor-General.

II.—Preliminary plan 4,406.

Lot.	Name of Land.	Extent, A. R. P.
2397	Weerakorumandawekele (reservation for tank bund)	0 3 35

and bounded as follows: on the north by Weerakorumandawekele sold by the Crown to M. C. Fernando and Bangadeniyakale belonging to the Crown; on the east by Ihalawewa belonging to the Crown; on the south by Ihalawewa belonging to the Crown and Ihalakumbura claimed by Kandappu and others; and on the west by Weerakorumandawekele sold by the Crown to M. C. Fernando.



Surveyor-General's Office,
Colombo, June 12, 1915.

Scale of 4 Chains to an Inch.

C. R. LUNDIE,
for Surveyor-General.