

Ceylon Government Gazette

Published by Authority.

No. 6,749 — FRIDAY, OCTOBER 22, 1915.

PART I.—General: Minutes, Proclamations, Appointments, and General Government Notifications.
 PART II.—Legal and Judicial.
 PART III.—Provincial Administration.
 PART IV.—Land Settlement.
 PART V.—Mercantile, Marine, Municipal, Local, &c.

Separate paging is given to each Part in order that it may be filed separately.

Part IV.—Land Settlement.

	PAGE	PAGE
Final Orders	1437	Preliminary Notices .. 1466

FINAL ORDERS.

Hambantota S. O. No. 1,247.

Order under Section 4, Sub-section (1), of "The Waste Lands Ordinances of 1897, 1899, 1900, and 1903,"
 declaring Lands to be Crown Property.

In the matter of the lands commonly called or known as Road, Nugagahawatta (sand banks and seabeach), Lolugahawattehena, Kongahawattehena, Welangahawatta *alias* Ketangahawatta, Veherahena, Suriyagahawatta, Hamigewattehena, Sinchagemandiya, Moderapelawatta (seabeach), situate in the village of Kudawellekele, in the West Giruwa pattu of the Hambantota District, in the Southern Province, and of "The Waste Lands Ordinances of 1897, 1899, 1900, and 1903."

WHEREAS in pursuance of section 1 of the said Ordinances it was duly notified on June 6, 1913, that if no claim to the lands commonly called or known as Road, Nugagahawatta (sand banks and seabeach), Lolugahawattehena, Kongahawattehena, Welangahawatta *alias* Ketangahawatta, Veherahena, Suriyagahawatta, Hamigewattehena, Sinchagemandiya, Moderapelawatta (seabeach), situate in the village of Kudawellekele, in the West Giruwa pattu of the Hambantota District, in the Southern Province, containing in extent 28 acres and 7 perches, and shown as lots 21, 21D, 21A, 21B, 21C, 21E, 14, 18A, 18B, 18D, 18F, 18F1, 18I, 18K, 18N, 18O, 7L in preliminary plan 303, and in the annexed diagrams, was made to Harry Chambers Toller, Special Officer appointed under section 28 of the said Ordinances, within the period of three months from the date specified in such notice, such lands would be declared the property of the Crown, and dealt with on account of the Crown (*vide* Notice No. 4,895):

And whereas (1) Juwana Hennedige Babey Hami, (2) Denagama Vitaranage Mawalis, (3) Ratnaweera Patabendige Sadris, (4) Juwana Hennedige Salohamy, (5) Mahamarakkalage Samel Appu, (6) Abeydeera Liyana Patabendige Piyoris Appu, (7) Jayasing Manachchige Andrishamy, (8) Liyana Achchige Salohami, (9) Loku Yakdehige Kirihamy, (10) Kokuhenedige Don Cornelis, (11) Kokuhenedige Bala Appu, (12) Ratnaweera Patabendige Jamis, (13) Julgoda Manage Punchi Baba, (14) Kodippiti Patabendige Samichchi Appu, (15) Mutumalage Dines Hamy, (16) Jayasuriya Vitanage James Appu, (17) Koppuhennedige Dineshamy, (18) Abeysin Wickramaratne Kodippiti Arachchige Baba Nona, (19) Andra Hennedige Andris Hamy, (20) Sudiruku Hennedige Bastian, (21) Galappati Arachchige Salohamy, (22) Kalu Hennedige Nadorishamy, (23) Koppuhennedige Endoris Appu, (24) Mahamarakkalage Salohamy, (25) Gintota Serukkala Patabendige Baba Sinno, (26) Mutumalage Saris, (27) Lokuyakdehige Dineshamy, (28) Mutumalage Aberanhami, (29) Amadoru Galappatige Dineshamy, (30) Ratnaweera Patabendige Pineshamy, (31) Kaluhennedige Bachchi Appu, (32) Mutumalage Konnehamy, (33) Koppuhennedige Andrishamy, (34) Denagama Vitaranage Nonis Appu, (35) Ediriweera Tantirige Samel Appu, (36) Kokuhenedige Don Andris, (37) Koppuhennedige Davith Appu, (38) ditto Lewishamy, (39) Mutumalage Don Andris, (40) ditto Simanhamy, (41) Lokuyakdehige Konnehamy, (42) Kokuhenedige Davith Sinno made claim to the above-mentioned lots 21, 21D, 21A, 21C, 21E, 14; (43) Lokukamadi Hennedige Baba Sinno, (44) Kaluhennedige Babahamy, (45) ditto Wattuhamy, (46) ditto Babuhamy, (47) Nilaweera Patabendige Nonis Appu, (48) Baduge Saris Appu, (49) Juwana Hennedige Don Siman Appu made claim to the above-mentioned lots 18F, 18F1;

(50) Lokumarakkalage Dinoris Appu, (51) Sudirukku Henedige Heen Appu, (52) Kokuhennedige Matheshamy made claim to the above-mentioned lot 21B, and whereas the said 1st to 5th, 7th, 9th, 10th, 12th to 24th, 26th, 27th, 28th, 30th to 39th, 41st, and 42nd claimants by an agreement dated February 19, 1914, the said 6th claimant by an agreement bearing the same date, the said 8th, 11th, 25th, 29th claimants by an agreement dated June 24, 1914, and the said 40th claimant by an agreement dated June 26, 1914, in consideration of the Settlement Officer settling as private property outside the Waste Lands Ordinances, lots 14A to 14AE, 14AE1, 14AF to 14CK, and 17 on the same block survey preliminary plan, withdrew all their claims to the said lots 21, 21D, 21A, 21C, 21E, 14, and whereas the said 43rd to 49th claimants, by an agreement dated February 19, 1914, in consideration of being declared, along with Don Bastian Jayasinha, Danagama Vitaranage Sendris Appu, and the said 1st claimant, the purchasers of 5 acres 1 rood and 10 perches more or less, comprising lots 18 and 18M on the same block survey preliminary plan, for a sum of Rs. 39.88, withdrew their claims to the above-mentioned lots 18F and 18F1, and whereas the said 50th, 51st, and 52nd claimants withdrew their claim to the above-mentioned lot 21B, and whereas no claim has been made to the above-mentioned lots 18A, 18B, 18D, 18I, 18K, 18N, 18O, 7L, or to any interest therein within the said period of three months from the date specified in the said notice, I, Mungo Tennent Archibald, Special Officer appointed under section 28 of the said Ordinances, under and by virtue of the powers vested in me in that behalf by section 4 of the said Ordinances, do hereby on March 17, 1915, order and declare under section 4, sub-section (1), of the said Ordinances, that the said lands, as more fully described herein below, are the property of the Crown.

Description of the Lands referred to.

The following lots situated in the village of Kudawellekele, in the Giruwa Pattu West of the Hambantota District, in the Southern Province, as described in the annexed diagrams:—

I.—Preliminary plan 303.

Lot.	Name of Land.	Extent, A. R. P.
21	Road	1 2 20
21D	Do.	0 0 23
		1 3 3

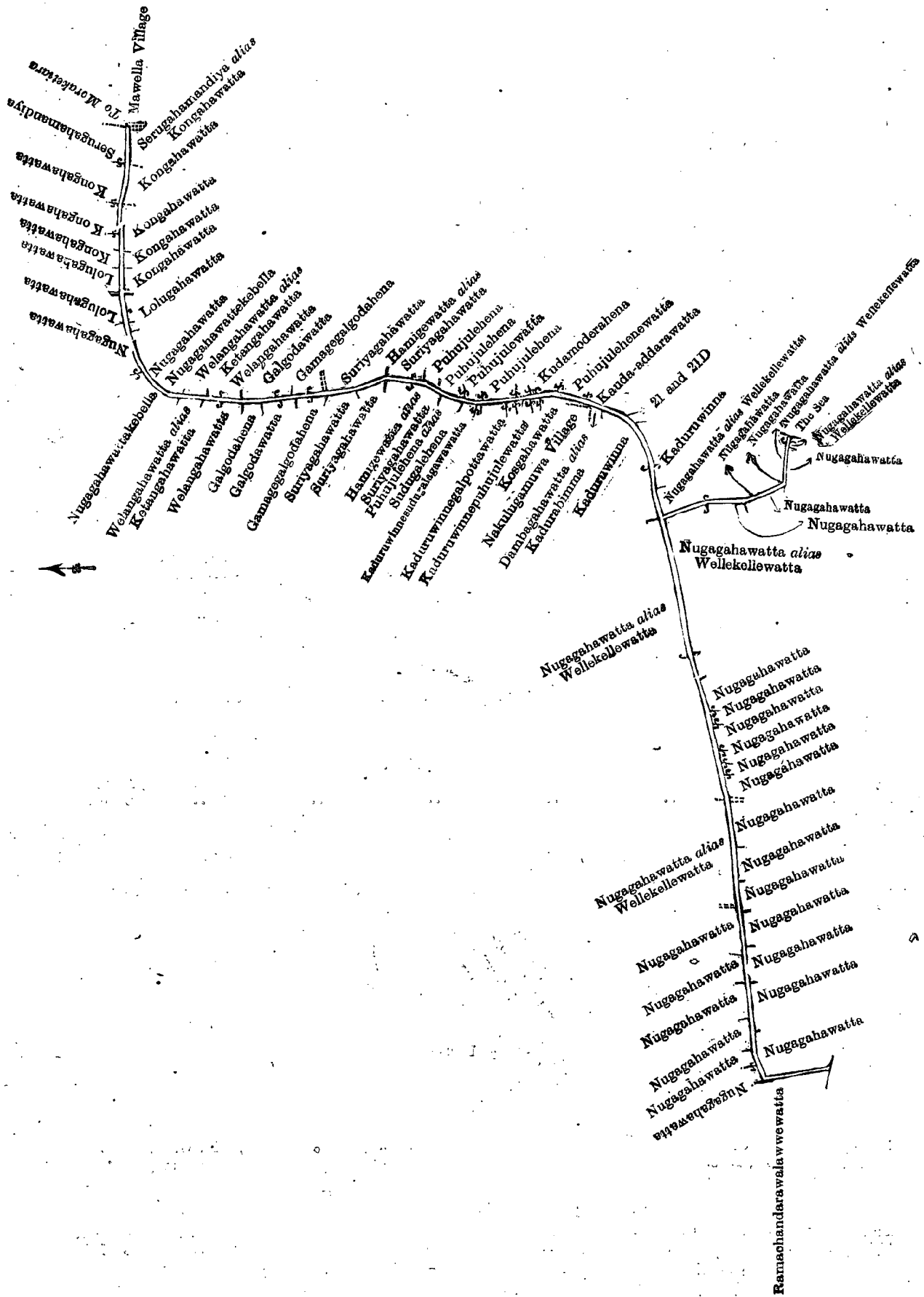
and bounded as follows: on the north by Nugagahawatta claimed by Liyana Achchige Daneris, Nugagahawatta claimed by Kokkuhennedige Endoris, Nugagahawatta claimed by Mahamarakkalage Dinoris, Nugagahawatta claimed by Denagama Vitaranage Mawlishamy, Nugagahawatta claimed by Mutumalage Baba and another, Nugagahawatta claimed by Kokkuhennedige Don Yakoris, Nugagahawatta *alias* Wellekellewatta claimed by Kokkuhennedige Don Cornelis and others, Kaduruwina claimed by Liyanapatabendige Akoris and others, Dambagahawatta *alias* Kadurabimma-ode claimed by Ediriwickramasuriya Patabendige Sanchi Appu, the village limit of Nakulugamuwa, Kogahawatta claimed by Mutumalage Wattuhamy, Kaduruwinnepuhujulewatta claimed by Denagama Vitaranage Edonis Appu and others, Kaduruwinnegalpottawatta claimed by Denagama Vitaranage Wattuhamy, Kaduruwinnesudugalagawawatta claimed by Jayaweera Liyana Patabendige Punchedi Selohamy, Puhujulehena *alias* Sudugalehena claimed by ditto, Hamigewatta *alias* Suriyagahawatta claimed by Galappati Arachchige Lewishamy, Suriyagahawatta claimed by Denagama Vitaranage Bala Appu, Suriyagahawatta claimed by Denagama Vitaranage Babun Appu and another, Gamagegalgodahena claimed by Don Bastian Jayasinha and another, Galgodawatta claimed by Denagama Vitaranage Wattuhamy, Galgodahena claimed by ditto, Welangahawatta claimed by Lokuyakdehige Sabohamy, Welangahawatta *alias* Ketangahawatta claimed by Lokuyakdehige Sabohamy, Nugagahawattakebella claimed by Denagama Vitaranage Heen Appu, Nugagahawatta claimed by Ediriweera Tantirige Don Samel, Lolugahawatta claimed by Paranamanage Deonis, Kongahawatta claimed by ditto, Kongahawatta claimed by Denagama Vitaranage Salohamy and others, Kongahawatta claimed by Jayawardana Arachchige Theris and others, Serugahamandiya claimed by Kaluhennedige Laisihamy; on the east by the village limit of Mawella, Serugahamandiya *alias* Kongahawatta claimed by W. Doan and others, Kongahawatta claimed by Jayawardana Arachchige Theris and others, Kongahawatta claimed by Denagama Vitaranage Salohamy and others, Kongahawatta claimed by Paranamanage Balahamy and another, Kongahawatta claimed by Paranamanage Appuwa, Lolugahawatta claimed by Paranamanage Deonis, Nugagahawatta claimed by Ediriwira Tantirige Don Samel, Nugagahawattakebella claimed by Denagama Vitaranage Heen Appu, Welangahawatta *alias* Ketangahawatta claimed by Lokuyakdehige Sabohamy, Welangahawatta claimed by ditto, Galgodawatta claimed by Denagama Vitaranage Wattuhamy, Gamagegalgodahena claimed by Don Bastian Jayasingha and another, Suriyagahawatta claimed by Denagama Vitaranage Babun Appu and another, Hamigewatta *alias* Suriyagahawatta claimed by Galappati Arachchige Lewishamy, Puhujulehena claimed by Jayaweera Liyanapatabendige Punchedi Salohamy, Puhujulehena claimed by Mahamarakkalage Simanhamy, Puhujulewatta claimed by Lokuyakdehige Nongohamy, Puhujulehena claimed by Denagama Vitaranage Edoris Appu and others, Kudamoderahena claimed by Mutumalage Wattuhamy, Puhujulehena claimed by Denagama Vitaranage Edoris Appu, Kanda-addarawatta claimed by Jayaweera Liyana Patabendige Subehami and others; on the south by Kaduruwina claimed by Jayaweera Liyana Patabendige Akolis and others, Nugagahawatta *alias* Wellekellewatta claimed by Kokkuhennedige Don Cornelis and others, Nugagahawatta claimed by Lokuyakdehige Agiris and others, Nugagahawatta claimed by Mutumalage Simanhamy and others, Nugagahawatta *alias* Wellekellewatta claimed by Kokkuhennedige Don Cornelis and others, the sea, Nugagahawatta *alias* Wellekellewatta claimed by Kokkuhennedige Don Cornelis and others, Nugagahawatta claimed by Andrahennedige Davith, Nugagahawatta claimed by Ratnaweera Patabendige Podisinno and another, Nugagahawatta claimed by Mutumalage Dineshamy and others, Nugagahawatta *alias* Wellekellewatta claimed by Kokkuhennedige Don Cornelis and others, Nugagahawatta claimed by Aggadhamma Terunnanse, Nugagahawatta claimed by Geegana Badanage Dowanhamy, Nugagahawatta claimed by Ratnaweera Patabendige Lewishamy, Nugagahawatta claimed by Ratnaweera Patabendige Baba Appu, Nugagahawatta claimed by Ahangama Mērenchige Podisinno and others, Nugagahawatta claimed by Jayasuriya Vitanage James Appu and others, Nugagahawatta claimed by Lokuyakdehige Balahamy and others, Nugagahawatta claimed by Ratnaweera Patabendige Podi Sinno and others, Nugagahawatta claimed by Don Samuel Abeydeera Jayawickrama and others, Nugagahawatta claimed by Lokuyakdehige Babanhamy, Nugagahawatta claimed by Mutumalage Saris and others, Nugagahawatta claimed by Kokkuhennedige Don Cornelis and another, Nugagahawatta claimed by Kokkuhennedige Babahamy, Nugagahawatta (seabeach) claimed by the Crown; on the west by Ramachandrawalauwewatta claimed by Julgodamanage Punchedi Baba and others.

[For Diagram see page 1439.]

II.—Preliminary plan 303.

Lot.	Name of Land.	Extent, A. R. P.
21A	Road	0 2 35

and bounded as follows: on the north by Ketaketiyewatta claimed by Don Abraham Dassanayaka, Ketaketiyewatta claimed by Kokkuhennedige Matheshamy and others, Mahahena claimed by Lokumarakkalage Dinoris Appu and others, Kohombagahawatta claimed by Suriya Patabendige Davith Appu, Paluwatta claimed by Kokkuhennedige Baba Sinno

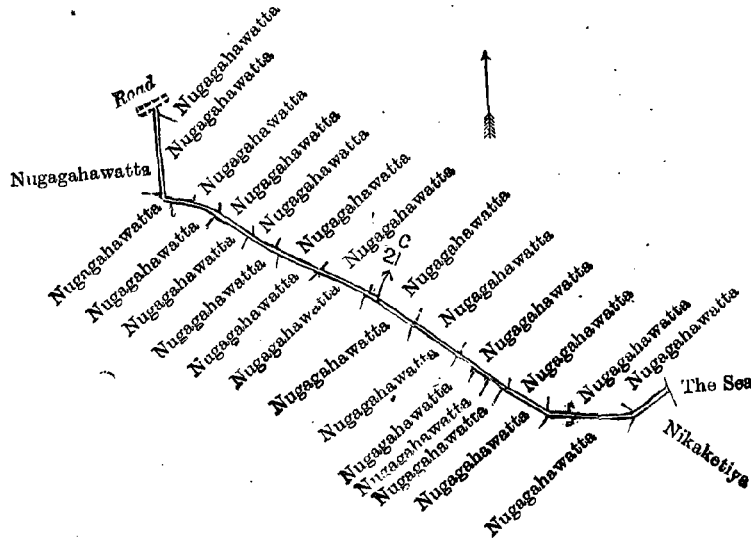


Surveyor General's Office,
Colombo, April 1, 1913.

Scale of 8 Chains to an Inch.

A. H. G. DAWSON,
for Surveyor-General.

by Kokkuhennedige Don Cornelis, Nugagahawatta claimed by Amadora Galapatti Arachchige Dineshamy, Nugagahawatta claimed by Kokkuhennedige Davith and another, Nugagahawatta claimed by Juwanhennedige Babehamy; on the east by the sea, Nikaketiya claimed by Don Samuel Abeydeera Jayawickrama and another; on the south by Nugagahawatta claimed by Kokkuhennedige Davith and another, Nugagahawatta claimed by Juwanhennedige Salohamy and another, Nugagahawatta claimed by Mahamarakkalage Dinoris and others, Nugagahawatta claimed by Kaluhennedige Appu, Nugagahawatta claimed by Sarukkalage Gune Appu, Nugagahawatta claimed by Liyanapatabendige Sachchiappu, Nugagahawatta claimed by Lokuyakdehige Babanhamy, Nugagahawatta claimed by Muthumalage Konehamy, Nugagahawatta claimed by Kokkuhennedige Don Cornelis and others, Nugagahawatta claimed by Warusahennedige Penishamy and others, Nugagahawatta claimed by Kokkuhennedige Don Andris and others, Nugagahawatta claimed by Mahamarakkalage Dinoris Appu and others, Nugagahawatta claimed by Muthumalage Mendias and others; on the west by Nugagahawatta claimed by Lokuyakdehige Balahamy and others.



Surveyor-General's Office,
Colombo, April 1, 1913.

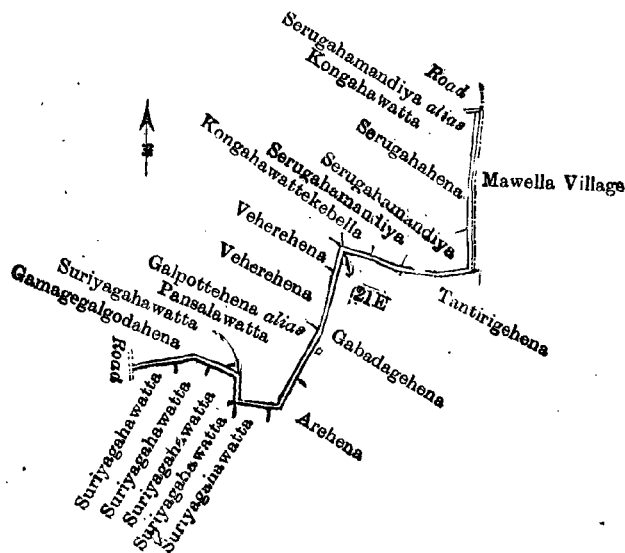
Scale of 8 Chains to an Inch.

A. H. G. DAWSON,
for Surveyor-General.

V.—Preliminary plan 303.

Lot.	Name of Land.	Extent, A. R. P.
21E .. Road	..	0 1 8

and bounded as follows: on the north by Gamagegalgodahena claimed by Don Bastian Jayasingha and another, Suriyagahawatta claimed by Denagama Vitaranage Baban Appu, Galpotttehena *alias* Pansalawatta claimed by the Kudawellekele temple, Veherehena claimed by Tangalle Janananda Terunnanse, Veherehena claimed by Mutumalage Niculashamy, Kong ahawattekebella claimed by Kaluhennedige Subehami and another, Serugahamandiya claimed by Denagama Vitaranage Bachcho Appu, Serugahamandiya claimed by Geeganabadana Hondakattadige Thomishamy, Serugahahena claimed by Denagama Vitaranage Bachcho Appu, Serugahamandiya *alias* Kongahawatta claimed by W. Doan and others, a road; on the east by the village limit of Mawella; on the south by Tantirigehena claimed by Kokkuhennedige Don Cornelis, Gabadagehena claimed by Don Bastian Jayasingha and others, Arehena claimed by Lokuyakdehige Pioris and another, Suriyagahawatta claimed by Denagama Vitaranage Salohamy, Suriyagahawatta claimed by Denagama Vitaranage Baban Appu, Suriyagahawatta claimed by Ratnaweera Patabendige Samel, Suriyagahawatta claimed by Denagama Vitaranage Salohamy and another; on the west by a road.



Surveyor-General's Office,
Colombo, April 1, 1913.

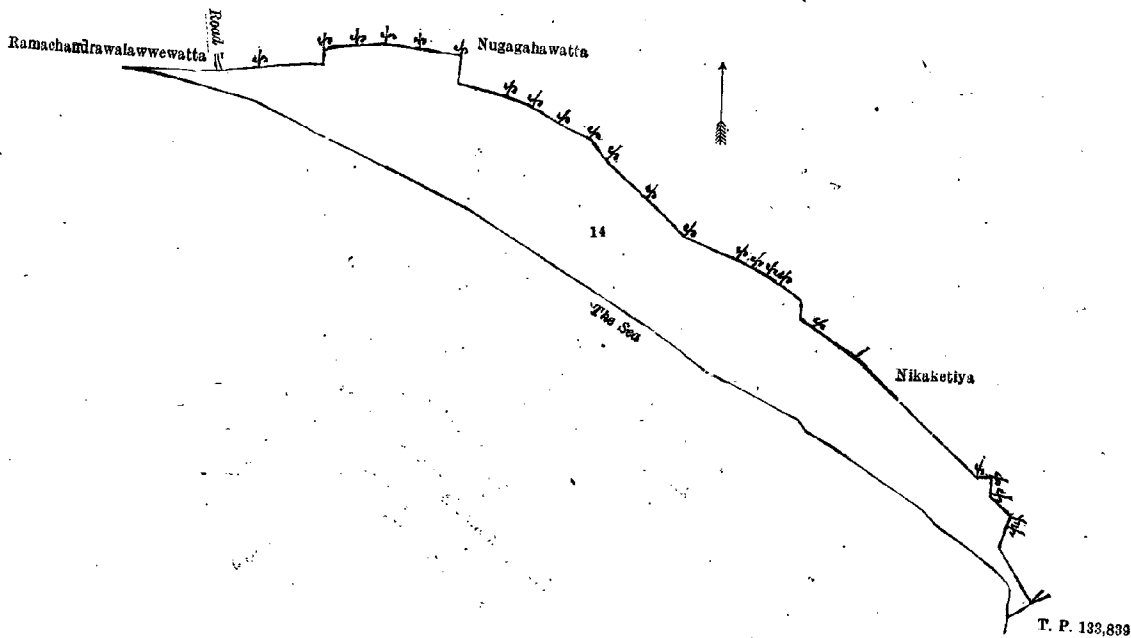
Scale of 8 Chains to an Inch.

A. H. G. DAWSON,
for Surveyor-General.

VI.—Preliminary plan 303.

Lot.	Name of Land.	Extent, A. R. P.
14	Nugagahawatta (sand banks and seabeach)	18 0 19

and bounded as follows: on the north by Ramachandra Walauwewatta claimed by Julgoda Manage Punchibaba and others, a road, Nugagahawatta claimed by the villagers of Kudawellekele; on the east by Nikaketiya claimed by the villagers of Kudawellekele; on the south by T. P. 133,839; on the west by the sea.



Surveyor-General's Office,
Colombo, December 21, 1914.

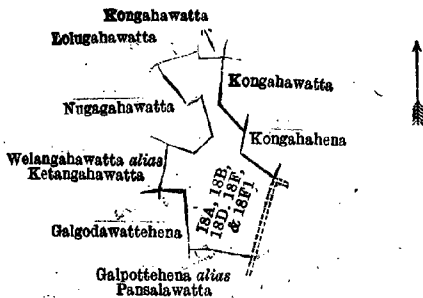
Scale of 8 Chains to an Inch.

G. K. THORNHILL
for Acting Surveyor-General.

VII.—Preliminary plan 303.

Lot.	Name of Land.	Extent, A. R. P.	Lot.	Name of Land.	Extent, A. R. P.
18A	Lolugahawattchena	0 1 8	18F	Veherehena	0 3 18
18B	Kongahawattchena	0 1 28	18F1	Do.	0 2 35
18D	Welangahawatta <i>alias</i> Ketangahawatta	0 0 37			2 2 6

and bounded as follows: on the north by Lolugahawatta claimed by Paranamanage Dionis, Kongahawatta claimed by Paranamanage Appuwa; on the east by Kongahawatta claimed by Paranamanage Simanhamy, Kongahawatta claimed by Denagama Vitaranage Balappu and others, a road; on the south by Galpottchena *alias* Pansalawatta (private); on the west by Galgodawattchena sold by the Crown under the Waste Lands Ordinances to Galle Manage Babuhamy and others, Welangahawatta *alias* Ketangahawatta claimed by Lokuyakdechige Sabohamy, Nugagahawatta claimed by Ediriwickremasuriya Patabendige Samel.



Surveyor-General's Office,
Colombo, December 21, 1914.

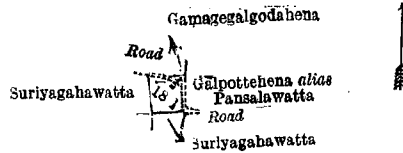
Scale of 8 Chains to an Inch.

G. K. THORNHILL,
for Acting Surveyor-General.

VIII.—Preliminary plan 303.

Lot.	Name of Land.	Extent, A. R. P.
18I	Suriyagahawatta	0 0 34

and bounded as follows: on the north by a road, Gamagegalgodahena sold by the Crown under the Waste Lands Ordinances to Don Bastian Jayasinhe and another; on the east by Galpottchena *alias* Pansalawatta (private), a road; on the south by Suriyagahawatta claimed by Denagama Vitaranage Sabohamy; on the west by Suriyagahawatta claimed by Ratnaweera Patabendige Samel.



Surveyor-General's Office,
Colombo, December 21, 1914.

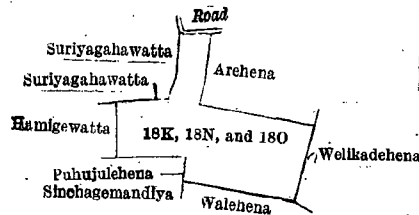
Scale of 8 Chains to an Inch.

G. K. THORNHILL,
for Acting Surveyor-General.

IX.—Preliminary plan 303.

Lot.	Name of Land.	Extent, A. R. P.
18K ..	Suriyagahawatta ..	0 1 22
18N ..	Hamigewattehena ..	0 3 17
18O ..	Sinchagemandiya ..	1 3 4
		3 0 3

and bounded as follows: on the north by Suriyagahawatta claimed by Galappatti Arachchige Lewishamy, Suriyagahawatta claimed by Denagama Vitaranage Salohamy, a road, Arehena sold by the Crown under the Waste Lands Ordinances to Liyanapatabendige Batchcho Appu and another; on the east by Welikadehena sold by the Crown under the Waste Lands Ordinances to Juwana Hennege Babehamy and others; on the south by Walehena sold by the Crown under the Waste Lands Ordinances to Abeydeera Liyana Patabendige Piyoris Appu, Sinchagemandiya sold by the Crown under the Waste Lands Ordinances to Mahamarakkalage Ensohamy and others, Puhujulehena claimed by Jayaweera Liyana-patabendige Punchi Salohamy; on the west by Hamigewatta claimed by Galappatti Arachchige Lewishamy.



Surveyor-General's Office,
Colombo, December 21, 1914.

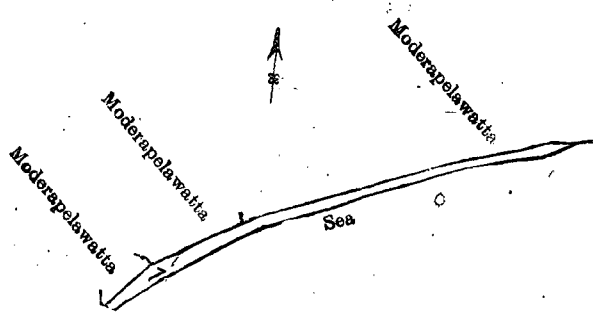
Scale of 8 Chains to an Inch.

G. K. THORNHILL,
for Acting Surveyor-General.

X.—Preliminary plan 303.

Lot.	Name of Land.	Extent, A. R. P.
7L ..	Moderapelawatta (seabeach)	0 3 23

and bounded as follows: on the north by Moderapelawatta claimed by Julgodamanage Punchi Baba and others; on the east and south by the sea; on the west by Moderapelawatta claimed by Julgodamanage Punchi Baba and others.



Surveyor-General's Office,
Colombo, April 1, 1914.

Scale of 8 Chains to an Inch.

A. H. G. DAWSON,
for Surveyor-General.

March 17, 1915. M. T. ARCHIBALD,
Special Officer.

Kurunegala S. O. No. 1,194.

Order under Section 4, Sub-section (1), of "The Waste Lands Ordinances of 1897, 1899, 1900, and 1903."

In the matter of the lands commonly called or known as Galagawahenyaya (exclusive of the footpaths passing through the land), situate in the village of Nagolla, in the Mahagalboda Egoda korale of the Hiriyala hatpattu of the Kurunegala District, in the North-Western Province, and of "The Waste Lands Ordinances of 1897, 1899, 1900, and 1903."

WHEREAS in pursuance of section 1 of the said Ordinances it was duly declared and notified on February 7, 1913, that if no claim to the lands commonly called or known as Galagawahenyaya (exclusive of the footpaths passing through the land), situate in the village of Nagolla, in the Mahagalboda Egoda korale of the Hiriyala hatpattu of the Kurunegala District, in the North-Western Province, containing in extent 23 acres 3 roods 31 perches and shown as lots Q 969P, Q 969G, Q 969H in preliminary plan 1,973, and in the annexed diagrams, was made to John Murray Davies, Special Officer appointed under section 28 of the said Ordinances, within the period of three months from the date specified in the said notice, such lands would be declared the property of the Crown, and dealt with on account of the Crown (*vide* Notice No. 4,736):

And whereas Jayawardene Mudiyansele Appu Naide made claim thereto, and I, John Murray Davies, Special Officer appointed under section 28 of the said Ordinances, made due inquiry into such claim, and whereas the said claimant and the aforesaid John Murray Davies, Special Officer, with the consent of His Excellency the Governor, came to an agreement in writing dated June 20, 1913, concerning the said lands, under section 4, sub-section (1), of the said Ordinances, whereby it was agreed that the said claimant should be declared the purchaser of the said lands upon payment, on or before October 20, 1913, to the Government Agent at Kurunegala, or to the Settlement Officer, of a sum of Rupees Three Hundred and Eighty-four only (Rs. 384), as the purchase amount of the said land, and whereas the said amount has been duly paid by the said claimant, he is hereby, in pursuance of the agreement afore-mentioned, declared to be the purchaser of the said lands, as more fully described herein below.

Description of the Lands referred to.

The following lots situated in the village of Nagolla, in the Mahagalboda Egoda korale of the Hiriyala hatpattu of the Kurunegala District, in the North-Western Province, as described in the annexed diagrams:—

I.—Preliminary plan 1,973.

Lot.	Name of Land.	Extent, A. R. P.
Q 969P	Galagawahenyaya	23 0 13

and bounded as follows: on the north and east by the village limit of Pihimbiya; on the south by Galagawahenyaya sold to Abeysinghe Mudiyansele Punchi Banda under the Waste Lands Ordinances; on the west by para (roadway) to be declared the property of the Crown under the Waste Lands Ordinances, Galagawahenyaya sold to Jayawardene Mudiyansele Tikiri Appu Veda Naide and others under the Waste Lands Ordinances, Kongahamulawewa (tank, bund, and path) to be declared the property of the Crown under the Waste Lands Ordinances, Makulghakumbura claimed by Tikiri Appu Veda Naide and others, Galagawahenyaya sold to Jayawardene Mudiyansele Malhamy and others under the Waste Lands Ordinances.

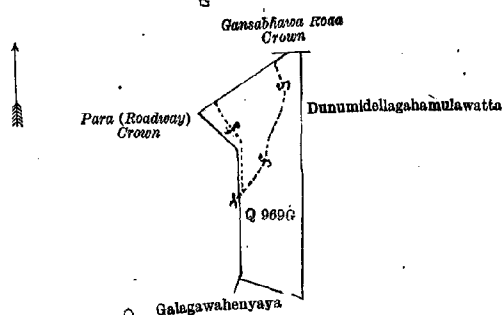
[For Diagram see page 1445.]

II.—Preliminary plan 1,973.

Lot.	Name of Land.	Extent, A. R. P.
Q 969G	Galagawahenyaya	0 3 7

(Exclusive of the footpaths passing through the land.)

and bounded as follows: on the north by para (roadway) to be declared the property of the Crown under the Waste Lands Ordinances, Gansabhawa road to be declared the property of the Crown under the Waste Lands Ordinances; on the east by Dunumidellagahamulawatta sold by the Crown; on the south by Galagawahenyaya sold to Jayawardene Mudiyansele Tikiri Appu Veda Naide and others under the Waste Lands Ordinances; on the west by para (roadway) to be declared the property of the Crown under the Waste Lands Ordinances.



Surveyor-General's Office,
Colombo, February 22, 1915.

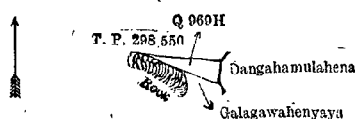
Scale of 4 Chains to an Inch.

G. K. THORNHILL,
for Surveyor-General.

III.—Preliminary plan 1,973.

Lot.	Name of Land.	Extent, A. R. P.
Q 969H	Galagawahenyaya	0 0 11

and bounded as follows: on the north by T. P. 298,550; on the east by Dangahamulahena sold by the Crown; on the south by Galagawahenyaya sold to Jayawardene Mudiyansele Tikiri Appu Veda Naide and others under the Waste Lands Ordinances, rock; on the west by a rock.



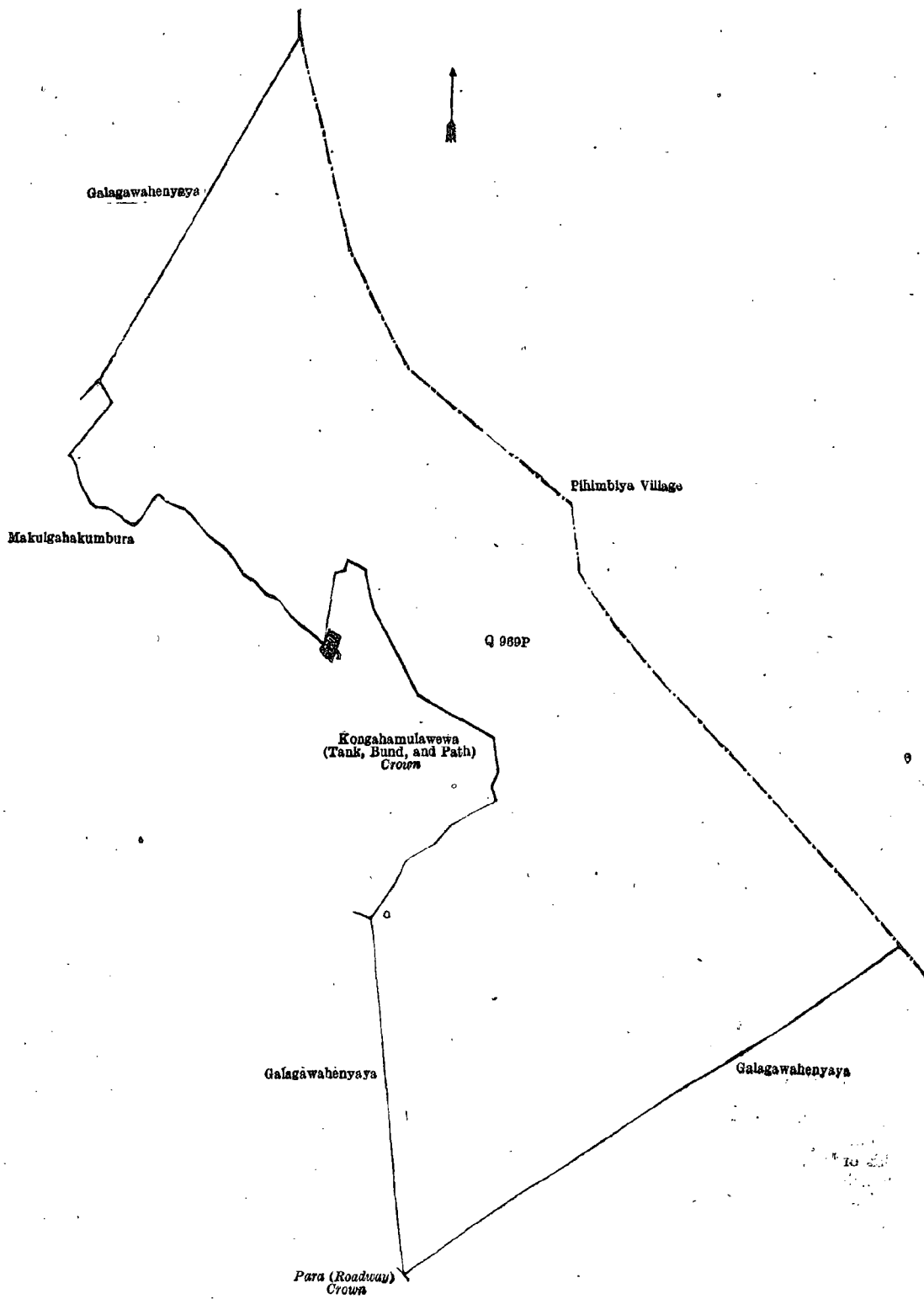
Surveyor-General's Office,
Colombo, February 22, 1915.

Scale of 4 Chains to an Inch.

G. K. THORNHILL,
for Surveyor-General.

May 27, 1915.

N. A. HAMPTON,
Special Officer.



Surveyor-General's Office,
Colombo, February 22, 1915.

Scale of 4 Chains to an Inch.

G. K. THORNHILL,
for Surveyor-General.

Ratnapura S. O. No. 238.

Order under Section 4, Sub-section (1), of "The Waste Lands Ordinances of 1897, 1899, 1900, and 1903," declaring Lands to be Crown Property.

In the matter of the lands commonly called or known as Ellakekunahenyaya, Batahenyaya, &c., situate in the village of Kiribatgala, in the Nawadun korale of the Ratnapura District, in the Province of Sabaragamuwa, and of "The Waste Lands Ordinances of 1897, 1899, 1900, and 1903."

WHEREAS in pursuance of section 1 of the said Ordinances it was duly notified on February 24, 1911, that if no claim to the lands commonly called or known as Ellakekunahenyaya, Batahenyaya, &c., situate in the village of Kiribatgala, in the Nawadun korale of the Ratnapura District, in the Province of Sabaragamuwa, containing in extent 378 acres 2 roods and 16 perches, and shown as lots 21, 21C, 21G, 26, 26F, 26AD, 26A I, 26AJ, 26AK, 26AL, 26Z, 26Z1, 26Z2, 26H.

26V, 29, 29G, 29G1, 29G6, 29G7, 29G1A, 29G1B, 29I, 29I3, 29I6, 29I7, 29J, 29J2, and 29L in preliminary plan 26 and in the annexed diagrams, was made to John George Fraser, Special Officer appointed under section 28 of the said Ordinances, within the period of three months from the date specified in such notice, such lands would be declared the property of the Crown, and dealt with on account of the Crown (*vide* Notice No. 3,994):

And whereas (1) Cornelia Henrietta Obeyesekera made claim in lot 26 of this notice (which includes lot 26, 26V, 26Z, 26Z1, 26Z2, 26AD, 26AI, 26AJ, 26AK, and 26AL of this order) and in lots 26F and 26H of this notice; and whereas claims were made in lot 26 of this notice and in lot 29G of this notice (which includes lots 29G, 29G6, 29G7, 29G1, 29G1A, and 29G1B of this order) by (2) Ratugamage Rattanhamy, (3) Ratugamage Punchi Mahatmaya, and (4) Kukulukorala Vidanalage Appuhamy; and whereas (5) Wanniyawatte Rankira and (6) Wanniyawatte Asia made claim in lot 21 of this notice (which includes lots 21, 21C, and 21G of this order); and whereas claims were made in lot 26 of this notice and in lot 29J of this notice (which includes lots 29J and 29J2 of this order) by (7) Kudawahumpurage Selenisa, (8) Kudawahumpurage Suwarisa, (9) Kathadige Davitha, (10) Kathadige Kiridiga, (11) Halige *alias* Kurundukarage Alisa, (12) Halige Adeliya, and (13) Kudawahumpurage Sela; and whereas claims were made in lot 26 of this notice by (14) Kudawahumpurage Badapissa; and whereas claims were made in lot 29 of this notice (which includes lot 29 of this order) and in lot 26 of this notice by (15) Gamage Rattranhamy, (16) Gamage Punchi Mahatmaya, (17) Gamage Kiri Etana, (18) Mudduwe Gamage Loku Mahatmaya, and (19) Gamage Kaluhamy; and whereas claims were made in lot 26 of this notice and in lot 29J of this notice by (20) Wallakkattu Mudiyanalage Dingiri Mahatmaya; and whereas claims were made in lots 21 and 26 of this notice by (21) Naiandi Karayalage Kiri Ganita; and whereas a claim was made in lot 29I of this notice (which includes lots 29I, 29I3, 29I6, and 29I7 of this notice) by (22) Silpe Barakarayalage Dingiri Hatangura; and whereas claims were made in lot 29G of this notice by (23) Ratumananalage Baba Veda and (24) Ratumananalage Hatanchia; and whereas lots 21, 21C, 21G, 26, 26F, 26AD, 26AI, 26AJ, 26AK, 26AL, 26Z, 26Z1, 26Z2, 26H, 26V, 29, 29G, 29G1, 29G6, 29G7, 29G1A, 29G1B, 29I, 29I3, 29I6, 29I7, 29J, 29J2, and 29L of this order were claimed by (25) Koja Marikar Sehu Jamaldeen and (26) Udagangoda Mahipola Mudiyanalage Punchi Mudiense; and whereas a claim was made in lot 29I of this notice by (27) Mahawita Vidanalage Dingiri Hamy and (28) Mahawita Vidanalage Mudalihamy; and whereas the said (27) Mahawita Vidanalage Dingiri Hamy died during the pendency of the inquiry leaving as heirs, who have been substituted for him as claimants, (27a) Palleratage Anonchi, (27b) Mahawita Vidanalage Rankira, (27c) Mahawita Vidanalage Madduma, (27d) Mahawita Vidanalage Nonna, (27e) Mahawita Vidanalage Dilo, a minor, and (27f) Mahawita Vidanalage Punchi Nona, a minor; and whereas Palleratage Anonchi was duly appointed to represent the said two minor claimants (27e) Mahawita Vidanalage Dilo and (27f) Mahawita Vidanalage Punchi Nona; and whereas the said 1st claimant came to an agreement dated August 9, 1912, whereby in consideration of (a) the Settlement Officer settling as private property outside the Waste Lands Ordinances lots 19, 20, 26B, 26C, and 26D on block survey preliminary plan 26, and (b) being declared the purchaser of 131 acres 2 roods and 18 perches more or less of lots 26, 26F, and 26H of the notice, now shown as lots 26W, 26F1, 26H1, 26AB, 26H2 on the same block survey preliminary plan, for a sum of Rs. 1,674.19, she withdrew her claim to the lots 26, 26F, 26AD, 26AI, 26AJ, 26AK, 26AL, 26Z, 26Z1, 26Z2, 26H, 26V of this order; and whereas the said 2nd and 3rd claimants by an agreement dated November 8, 1911, in consideration of (a) being declared the owners of 3 acres and 2 roods more or less of lot 29G of the notice, 4 acres 2 roods and 8 perches more or less of lot 29F of the notice, and 14 acres more or less of lot 26 of the notice, now shown as lots 29G6, 29F, and 26Y, respectively, on the same block survey preliminary plan, (b) the Settlement Officer settling lot 26E on the same block survey preliminary plan as private property outside the Waste Lands Ordinances, withdrew claim to lots 26, 26V, 26Z, 26Z1, 26Z2, 26AD, 26AI, 26AJ, 26AK, 26AL, 29G, 29G1, 29G6, 29G7, 29G1A, and 29G1B of this order; and whereas the said 4th claimant by an agreement dated November 8, 1911, in consideration of being declared the owner of 5½ acres more or less of lot 26 of the notice, now shown as lots 26AA, 26AA1, 26AA2, 26AA3 on the same block survey preliminary plan, withdrew claim to lots 26, 26V, 26Z, 26Z1, 26Z2, 26AD, 26AI, 26AJ, 26AK, 26AL, 29G, 29G1, 29G6, 29G7, 29G1A, and 29G1B of this order; and whereas the said 5th and 6th claimants by an agreement dated November 8, 1911, in consideration of (a) the Settlement Officer settling outside the Waste Lands Ordinances as private lots 22 and 26K on the same block survey preliminary plan, (b) their being declared the owners of 7½ acres more or less of lot 21 of the notice, now shown as lot 21E on the same block survey preliminary plan, withdrew claim to lots 21, 21C, and 21G of this order; and whereas the said 7th, 8th, 9th, and 10th claimants by two agreements dated November 8, 1911, in consideration of (a) the Settlement Officer settling outside the Waste Lands Ordinances as private lots 26L, 26M, 26N, 26O, and 29E on the same block survey preliminary plan, (b) their being declared along with Kattadige Kirianchiya and Kudawahumpurage Kirihatani the owners of 16 acres more or less of lot 29J of the notice, 7½ acres more or less of lot 26 of the notice, and 3 acres more or less of lot 26 of the notice, now shown as lots 29J1, 26X, and 26AC, respectively, on the same block survey preliminary plan, withdrew claim to lots 26, 26V, 26Z, 26Z1, 26Z2, 26AD, 26AI, 26AJ, 26AK, 26AL, 29J, and 29J2 of this order; and whereas the said 11th claimant by an agreement dated November 9, 1911, in consideration of (a) being declared along with the said 12th claimant the owners of 10 acres more or less of lot 29J of the notice, now shown as lot 29J3 on the same block survey preliminary plan, (b) being declared the owner of 1 acre more or less of lot 1 of Waste Lands Ordinances Notice No. 3,699 of February 11, 1910, now shown as lot 1E on the same block survey preliminary plan, withdrew claim to lots 26, 26V, 26Z, 26Z1, 26Z2, 26AD, 26AI, 26AJ, 26AK, 26AL, 29J, and 29J2 of this order; and whereas the said 12th claimant by an agreement dated November 15, 1911, in consideration of (a) his being declared along with the said 13th claimant the owners of 6 acres more or less of lot 26 of this notice No. 3,994, now shown as lot 26P on the same block survey preliminary plan, (b) his being declared along with the said 11th claimant the owners of 10 acres more or less of lot 29J of the notice, now shown as lot 29J3 on the same block survey preliminary plan, (c) the Settlement Officer settling as private property outside the Waste Lands Ordinances lot 26Z on the same block survey preliminary plan, withdrew claim to lots 26, 26V, 26Z, 26Z1, 26Z2, 26AD, 26AI, 26AJ, 26AK, 26AL, 29J, and 29J2 of this order; and whereas the said 13th claimant by an agreement dated November 9, 1911, in consideration of (a) his being declared along with the said 12th claimant the owners of 6 acres more or less of lot 26 of the notice, now shown as lot 26P on the same block survey preliminary plan, (b) the Settlement Officer settling as private outside the Waste Lands Ordinances lot 26I on the same block survey preliminary plan, withdrew claim to lots 26, 26V, 26Z, 26Z1, 26Z2, 26AD, 26AI, 26AJ, 26AK, 26AL, 29J, and 29J2 of this order; and whereas the said 14th claimant by an agreement dated November 8, 1911, in consideration of being declared the owner of 9 acres more or less of lot 26 of the notice, now shown as lot 26S on the same block survey preliminary plan, withdrew claim to lot 26, 26V, 26Z, 26Z1, 26Z2, 26AD, 26AI, 26AJ, 26AK, and 26AL of this order; and whereas the said 15th claimant by an agreement dated November 8, 1911, in consideration of (a) the Settlement Officer settling as private property outside of the Waste Lands Ordinances lots 29C and 29D on the same block survey preliminary plan, (b) his being declared the owner of 11 acres and 35 perches more or less of lot 29 of the notice, now shown as lot 29G on the same block survey preliminary plan, (c) being declared along with the said 16th, 17th, 18th, and 19th claimants the owners of 50 acres more or less of lot 29 of the notice, now shown as lot 29N on the same block survey preliminary plan, withdrew claim to lots 26, 26V, 26Z, 26Z1, 26Z2, 26AD, 26AI, 26AJ, 26AK, 26AL, and 29 of this order, which formed part of lot 29 of this notice; and whereas the said 16th, 17th, 18th, and 19th claimants, by two agreements dated November 8 and 9, 1911, in consideration of being declared along with the said 15th claimant the owners of 50 acres more or less of lot 29 of this notice, now shown as lot 29N, withdrew claim to lots 26, 26V, 26Z, 26Z1, 26Z2, 26AD, 26AI, 26AJ, 26AK, 26AL, and 29 of this order on the same block survey preliminary plan; and whereas the said 20th claimant by an agreement dated November 9, 1911, in consideration of being declared (a) the owner of 12 acres more or less of lot 26 of this notice, now shown as lot 26R on the same block survey

preliminary plan, (b) the purchaser of 15 acres more or less of lot 26 of this notice, now shown as lot 26AH, for a sum of Rs. 225, withdrew claim to lots 26, 26V, 26Z, 26Z1, 26Z2, 26AD, 26AI, 26AJ, 26AK, 26AL, 29J, and 29J2 of this order; and whereas the said 21st claimant by an agreement dated November 9, 1911, in consideration of being declared (a) the owner of 17 acres more or less of lot 26 of this notice, now shown as lot 26AF on the same block survey preliminary plan, (b) the purchaser of 10 acres more or less of lot 26 of this notice, now shown as lot 26AE on the same block survey preliminary plan, for a sum of Rs. 150, withdrew claim to lots 21, 21C, 21G, 26, 26V, 26Z, 26Z1, 26Z2, 26AD, 26AI, 26AJ, 26AK, and 26AL of this order; and whereas the said 22nd claimant by an agreement dated November 8, 1911, in consideration of being declared (a) the owner of 2 acres more or less of lot 29I of this notice, now shown as lot 29I1 on the same block survey preliminary plan, (b) the purchaser of 6 acres more or less of the same lot 29I of this notice, now shown as lot 29I2 on the same block survey preliminary plan, for a sum of Rs. 90, withdrew claim to lots 29I, 29I3, 29I6, and 29I7 of this order, which lots form parts of lot 29I of this notice; and whereas the said 23rd claimant by an agreement dated November 8, 1911, in consideration of his being declared (a) along with the said 24th claimant the owners of 5 acres more or less of lot 29F of this notice and 4 acres more or less of lot 29G of this notice, now shown as lots 29F1 and 29G4, respectively, on the same block survey preliminary plan, (b) the owner of 4 acres more or less of lot 29G of this notice, now shown as lot 29G3 on the same block survey preliminary plan, and of lot 35 in extent 1 rood and 6 perches on the same block survey preliminary plan, (c) the purchaser of 2 acres more or less lot 29G of this notice, now shown as lot 29G2 on the same block survey preliminary plan, for a sum of Rs. 30, withdrew claim to lots 29G, 29G1, 29G6, 29G7, 29G1A, and 29G1B of this order; and whereas the said 24th claimant by an agreement dated November 8, 1911, in consideration of being declared along with the said 23rd claimant the owners of 5 acres more or less of lot 29F of this notice and 4 acres more or less of lot 29G of this notice, now shown as lots 29F1 and 29G4 on the same block survey preliminary plan, withdrew claim to lots 29G, 29G1, 29G6, 29G7, 29G1A, and 29G1B of this order; and whereas the said 25th and 26th claimants by an agreement dated November 9, 1911, in consideration of being declared (a) the owners of 30 acres more or less of lot 21 of this notice, now shown as lot 21D on the same block survey preliminary plan, (b) the purchasers of 30 acres more or less of lots 21 and 26 both of this notice, now shown as lots 21F and 26AG, on the same block survey preliminary plan, for a sum of Rs. 450, withdrew claim to lots 21, 21C, 21G, 26, 26F, 26AD, 26AI, 26AJ, 26AK, 26AL, 26Z, 26Z1, 26Z2, 26H, 26V, 29, 29G, 29G1, 29G6, 29G7, 29G1A, 29G1B, 29I, 29I3, 29I6, 29I7, 29J, 29J2, and 29L of this order; and whereas the said (27a), (27b), (27c), (27d), (28) claimants and Palleralage Anonchi, as duly appointed representative of the said minor claimants (27e) and (27f), by two agreements dated November 8 and 9, 1911, in consideration of their being declared the owners of $3\frac{1}{2}$ acres more or less of lot 29I of this notice, now shown as lot 29I5 on the same block survey preliminary plan, withdrew their claims to lots 29I, 29I3, 29I6, and 29I7 of this order, I, Howard Orme Fox, Special Officer appointed under section 28 of the said Ordinances, under and by virtue of the powers vested in me in that behalf by section 4 of the said Ordinances, do hereby on May 31, 1915, order and declare under section 4, sub-section (1), of the said Ordinances that the said lands, as more fully described herein below, are the property of the Crown.

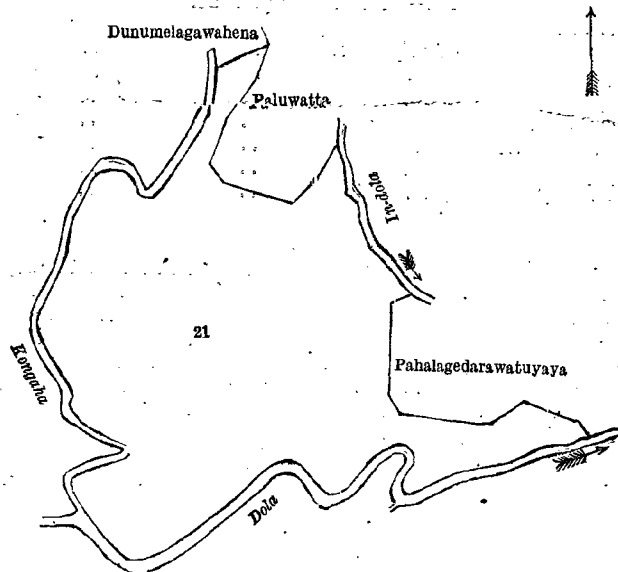
Description of the Lands referred to.

The following lots situated in the village of Kiribatgala, in the Nawadun korale of the Ratnapura District, in the Province of Sabaragamuwa, as described in the annexed diagrams:—

I.—Preliminary plan 26.

Lot.	Name of Land.	Extent, A. R. P.
21	Ellakekunahenyaya, Batahenyaya	22 1 30

and bounded as follows: on the north by Dunumalagawahena to be declared the property of Koja Marikar Sehu Jamaldeen and another under the Waste Lands Ordinances, Paluwatta claimed by W. Kirimenika; on the east by the In-dola, Pahalagedarawatta claimed by Wanniyawatta Kilanchidaukaraya and others; on the south and west by the Kongaha-dola.



Surveyor-General's Office,
Colombo, September 21, 1914.

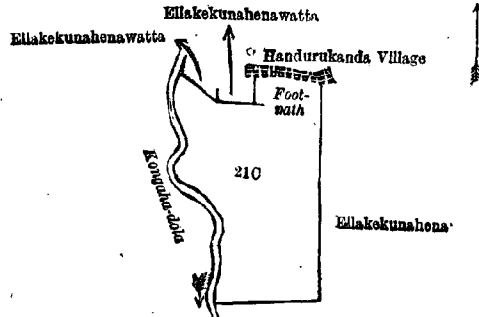
Scale of 8 Chains to an Inch.

G. K. THORNHILL,
for Acting Surveyor-General.

II.—Preliminary plan 26.

Lot.	Name of Land.	Extent, A. R. P.
21C	Ellekekunahena	5 3 22

and bounded as follows: on the north by Ellekekunahenawatta claimed by K. Allisa, ditto claimed by K. Rankira, a foot-path (the village limit of Handurukanda); on the east and south by Ellekekunahena sold to Koja Marikkar Sehu Jamaldeen and another under the Waste Lands Ordinances; and on the west by the Kongaha-dola.



Surveyor-General's Office,
Colombo, September 21, 1914.

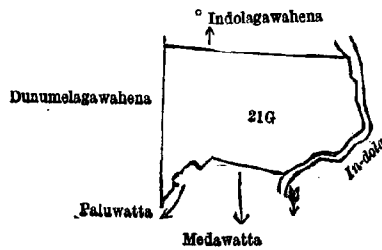
Scale of 8 Chains to an Inch.

G. K. THORNHILL,
for Acting Surveyor-General.

III.—Preliminary plan 26.

Lot.	Name of Land.	Extent, A. B. P.
21G	Indolagawahena	5 0 3

and bounded as follows: on the north by Indolagawahena to be declared the property of Wanniyawatta Rankira and another under the Waste Lands Ordinances; on the east by the In-dola; on the south by Medawatta claimed by Wanniyawatta Rankira and another, Paluwatta claimed by Wanniyawatta Kiri Menika; on the west by Dunnumelagawahena to be declared the property of Kojja Marikkar Sehu Jamaldeen and another under the Waste Lands Ordinances.



Surveyor-General's Office,
Colombo, September 21, 1914.

Scale of 8 Chains to an Inch.

G. K. THORNHILL,
for Acting Surveyor-General.

IV.—Preliminary plan 26.

Lot.	Name of Land.	Extent, A. B. P.
26	Panugalahenyaya, Karaweindiwitiya, &c.	128 1 21
26F	Karawwedeniya	2 1 9
26AD	Karawehena	0 0 8
26AI	Imbulegawahena, &c.	4 3 6½
26AJ	Ambagahakumbure-owita	0 0 13½
26AK	Patterehena	2 1 33
26AL	Do. Imbulegawahena, &c.	25 1 9
		163 1 20

and bounded as follows: on the north by Kiribatgala estate sold to Mr. P. D. G. Clarke, Karawehena sold to Cornelia Henrietta Obeyesekera under the Waste Lands Ordinances, Puwakgahahena to be declared the property of Kattadige Kiridinda and five others under the Waste Lands Ordinances, Kiribatgala estate sold to Mr. P. D. G. Clarke, Halpandeniya sold to Cornelia Henrietta Obeyesekera under the Waste Lands Ordinances, Karawedeniya sold to ditto under the Waste Lands Ordinances, Halpandeniya sold to ditto under the Waste Lands Ordinances, Kongahadolahena sold to ditto under the Waste Lands Ordinances; on the east by an ela, Ihaladeniyahena sold to Udagangoda Mahipala Mudiyanse and another under the Waste Lands Ordinances; on the south by Panugalahena to be declared the property of N. K. Kiri Ganita under the Waste Lands Ordinances, Karanwehenyaya sold to ditto under the Waste Lands Ordinances, the village limit of Poranuwa, Nagirigaladeniya claimed by K. Mudalihamy, and the village limit of Poranuwa; on the west by Bulugahawatta claimed by Radage Abanchi Henaya and others, Gulawatta claimed by ditto, Udahawatta claimed by Radage Ukku Henaya and others, Pettarekumbura claimed by Kiribatgala Radage Ukku Henaya and others, Egodahawatta claimed by Radage Ukku Henaya and others, Welundurawatta claimed by Kukulkorale Appuhamy, Delgahawatta claimed by Ratu Manannalage Badapissa, Ambagahakumburawatta claimed by Gamage Mudalihamy, a Gansabahawa path, Batalawattahena to be declared the property of Ratugamage Rattranhamy and another under the Waste Lands Ordinances, and a footpath.

[For Diagram see page 1449.]

V.—Preliminary plan 26.

Lot.	Name of Land.	Extent, A. B. P.
26Z	Delegegulana	0 3 33
26Z1	Delagulana alias Delegegulana	0 2 2½
26Z2	Do.	0 0 6½
		1 2 2

VIII.—Preliminary plan 26.

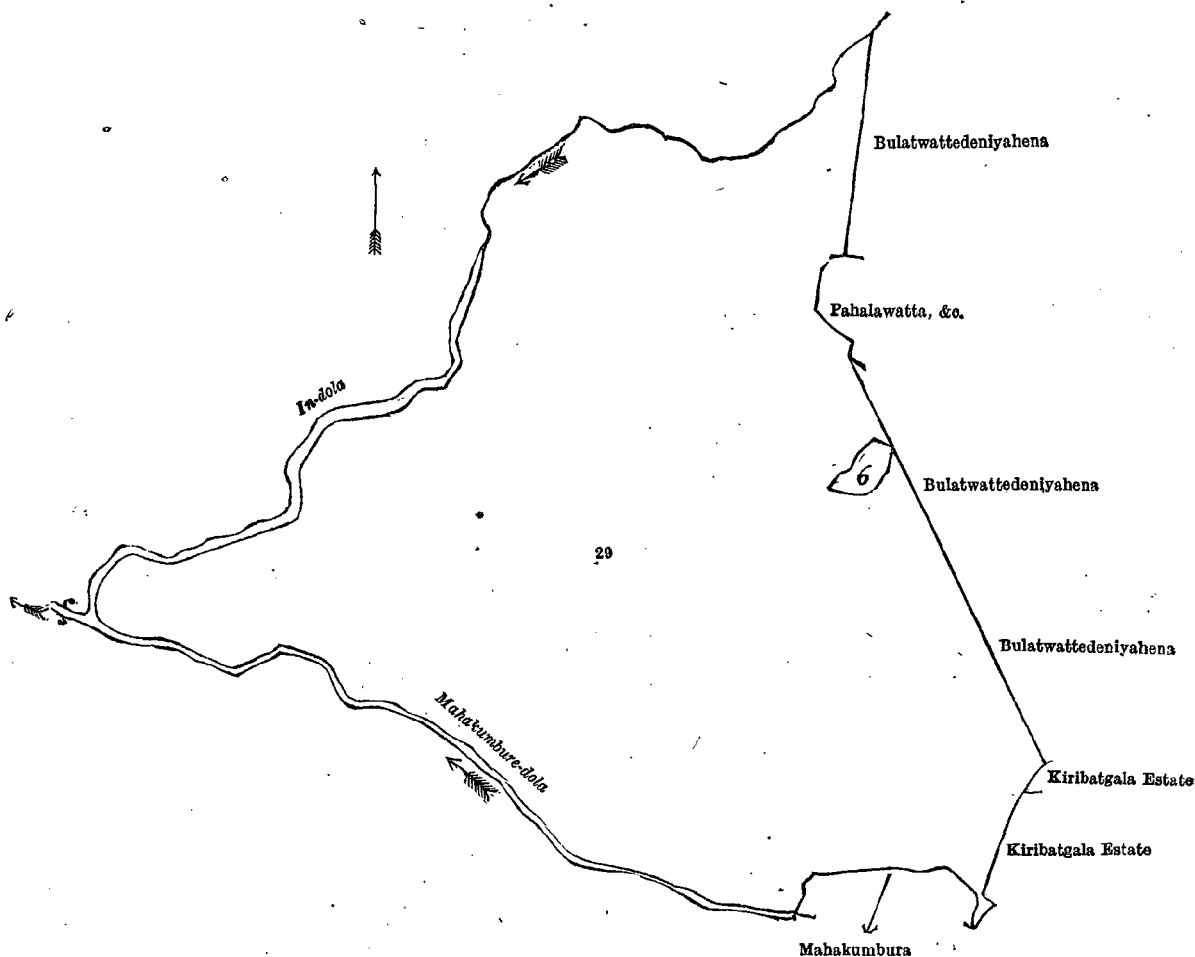
Lot.	Name of Land.	Extent, A. R. P.
29	Mahakumburedolagawahenyaya	76 3 14

and bounded as follows : on the north by the In-dola ; on the east by Bulatwattedenyahena to be declared the property of Gamage Rattranhamy and four others under the Waste Lands Ordinances, Pahalawatta, &c., claimed by Gamage Punchi Mahatmaya and another, Bulatwattedenyahena to be declared the property of Gamage Rattranhamy and four others under the Waste Lands Ordinances, Bulatwattedenyahena to be declared the property of Gamage Rattranhamy and four others under the Waste Lands Ordinances, Kiribatgala estate sold to Mr. P. D. G. Clarke ; on the south by Mahakumbura claimed by Gamage Punchi Mahatmaya and the Mahakumbure-dola ; and on the west by the In-dola.

NOTE.—The following lot lying within the above boundaries is excluded from this part of the order, and its extent of 1 rood and 20 perches is not included in the acreage of 76 acres 3 roods and 14 perches given above :—

Preliminary plan 26.

Lot.	Name of Land.	Extent, A. R. P.
6	Bulatwattedenyia-aswedduma	0 1 20



Surveyor-General's Office,
Colombo, September 21, 1914.

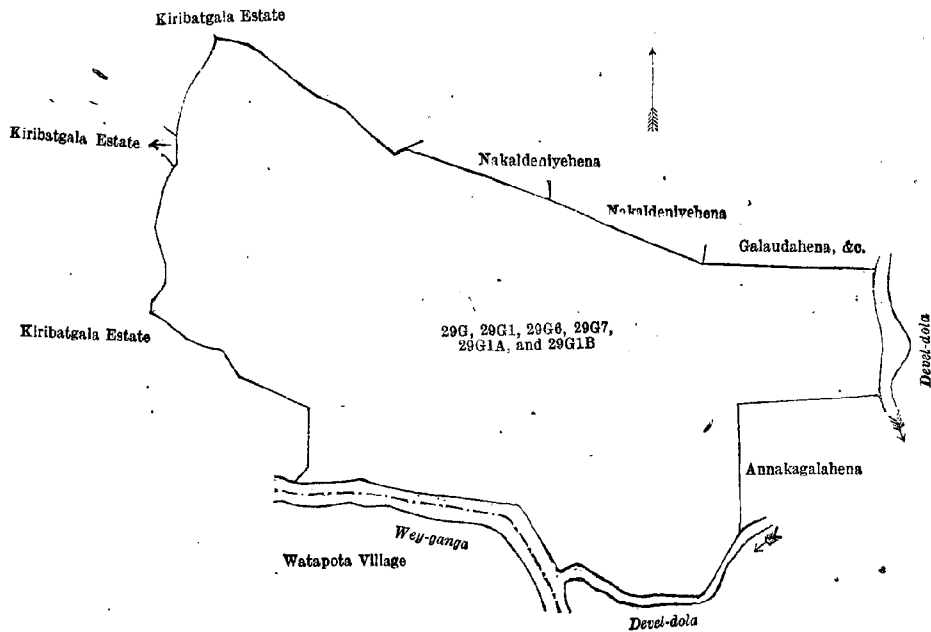
Scale of 8 Chains to an Inch.

G. K. THORNHILL,
for Acting Surveyor-General.

IX.—Preliminary plan 26.

Lot.	Name of Land.	Extent, A. R. P.
29G	Nakaldenyahenyaya	14 0 10
29G1	Gulanehena	9 2 12
29G6	Yamannunewattahena and Galandahena	2 3 15
29G7	Do.	1 3 12
29G1A	Gulanehena	2 1 0
29G1B	Do.	14 0 14
		44 2 23

and bounded as follows : on the north by Kiribatgala estate sold to Mr. P. D. G. Clarke, Nakaldenyahena sold to Ratanannalage Baba Veda under the Waste Lands Ordinances, and Galandahena to be declared the property of ditto and another under the Waste Lands Ordinances ; on the east by the Devel-dola, Annakagalahena to be declared the property of Raturamame Rattranhamy and another under the Waste Lands Ordinances ; on the south by the Devel-dola and the Wey-ganga (the village limit of Watapota) ; on the west by Kiribatgala estate sold to Mr. P. D. G. Clarke.



Scale of 8 Chains to an Inch.

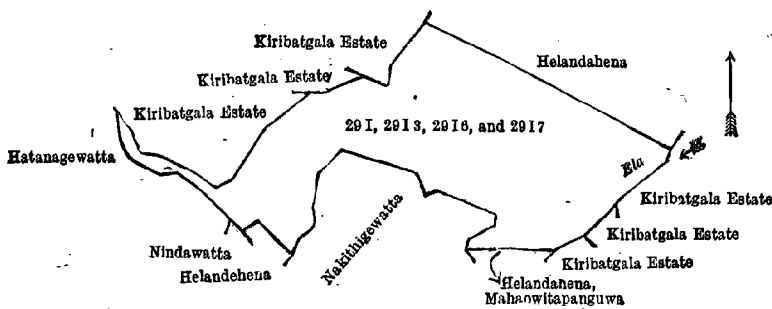
Surveyor-General's Office,
Colombo, September 21, 1914.

G. K. THORNHILL,
for Acting Surveyor-General.

X.—Preliminary plan 26.

Lot.	Name of Land.	Extent, A. R. P.
29 I ..	Helandahena	5 1 8
29 I3 ..	Do.	2 2 18
29 I6 ..	Tennehenapahala Irawalla	1 3 39
29 I7 ..	Do.	1 2 34
		11 2 19

and bounded as follows : on the north by Helandahena to be declared the property of Sopa Berakarayalage Dingiri Hatangura under the Waste Lands Ordinances ; on the east by Kiribatgala estate sold to Mr. P. D. G. Clarke ; on the south by Helandahena, Mahaowitapanguwa to be declared the property of Palleratage Anonchi and six others under the Waste Lands Ordinances, Nak.thigewatta claimed by Silpa Berakarayalage Kirithambi Gura, Helandehena claimed by Silpa Berakarayalage Dingiri Hatangura, Nindawatta claimed by Mahipala Mudiyanseleage Punchi Mudiyanseleage Hatanagewatta claimed by Wahumpurage Dantia ; and on the west by Kiribatgala estate sold to Mr. P. D. G. Clarke.



Scale of 8 Chains to an Inch.

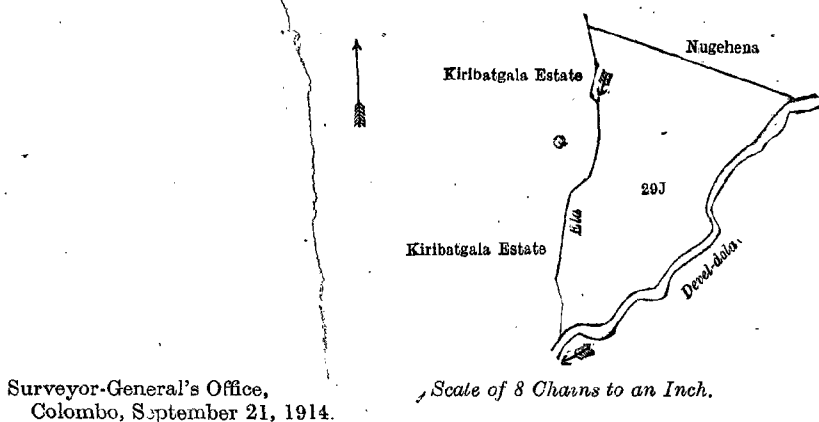
Surveyor-General's Office,
Colombo, September 21, 1914.

G. K. THORNHILL,
for Acting Surveyor-General.

XI.—Preliminary plan 26.

Lot.	Name of Land.	Extent, A. R. P.
29J ..	Ayagamawattagawahenyaya	6 3 19

and bounded as follows : on the north by Nugahena to be declared the property of Kattadige Danetha and five others under the Waste Lands Ordinances ; on the east and south by the Devel-dola ; and on the west by an ela (Kiribatgala estate sold to Mr. P. D. G. Clarke).



Surveyor-General's Office,
Colombo, September 21, 1914.

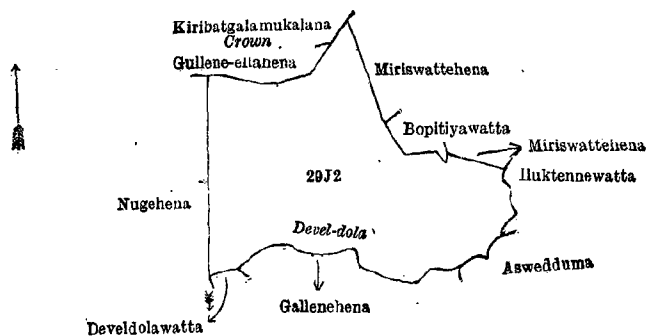
Scale of 8 Chains to an Inch.

G. K. THORNHILL,
for Acting Surveyor-General.

XII.—Preliminary plan 26.

Lot.	Name of Land.	Extent, A. R. P.
29J2	Gallenehena	9 0 3

and bounded as follows: on the north by Gallenehena to be declared the property of Kudawahumpurage Sela and another under the Waste Lands Ordinances, Kiribatgalamukalana to be declared the property of the Crown under the Waste Lands Ordinances, Miriswattahena to be declared the property of Kurundukarage *alias* Halige Allisa and another under the Waste Lands Ordinances, Bopitiyawatta claimed by Halige Kiriba aya and others, Miriswattahena to be declared the property of Kurundukarage *alias* Halige Allisa and another under the Waste Lands Ordinances; on the east by Iluktennewatta claimed by Kudawahumpurage Amaris; on the south by the Devel-dola, Aswedduma claimed by Halige Allisa, Gallenehena to be declared the property of Halige Adiliya and another under the Waste Lands Ordinances, Dewel-dolawatta claimed by Kudawahumpurage Adiriya; on the west by Nugehena to be declared the property of Kattadige Davitha and five others under the Waste Lands Ordinances.



Surveyor-General's Office,
Colombo, September 21, 1914.

Scale of 8 Chains to an Inch.

G. K. THORNHILL,
for Acting Surveyor-General.

XIII.—Preliminary plan 26.

Lot.	Name of Land.	Extent, A. R. P.
29L	Island	0 0 30

and bounded as follows: on the north, east, south, and west by the Wey-ganga.



Surveyor-General's Office,
Colombo, December 6, 1909.

Scale of 8 Chains to an Inch.

J. B. M. RIDOUT,
for Surveyor-General.

H. O. Fox,
Special Officer.

May 31, 1915.

Order under Section 2 of "The Waste Lands Ordinances of 1897, 1899, 1900, and 1903,"
declaring Land to be Crown Property.

In the matter of the land commonly called and known as Uspillewa (path and reservation), situate in the village of Nawagomuwa, in Palle pattu of Hewagam korale, in the Colombo District of the Western Province, and of "The Waste Lands Ordinances of 1897, 1899, 1900, and 1903."

The notice required by section 1 of "The Waste Lands Ordinances of 1897, 1899, 1900, and 1903," having been duly published in manner prescribed by that section in respect of the above-named land (*vide* Notice No. 5,552), and no claim having been made to the said land or to any interest therein within the period of three months from the date specified in the said notice, I, Charles Valentine Brayne, Assistant Government Agent, Colombo and Negombo Districts, under and by virtue of the powers vested in me in that behalf by section 2 of the said Ordinances, do hereby on September 7, 1915, order and declare that the said land, as more fully described herein below, situate in the village of Nawagomuwa, in Palle pattu of Hewagam korale, in the Colombo District of the Western Province, and shown as lot 6141 in preliminary plan 15,707, and in the annexed diagram, and containing in extent 15 perches, is the property of the Crown.

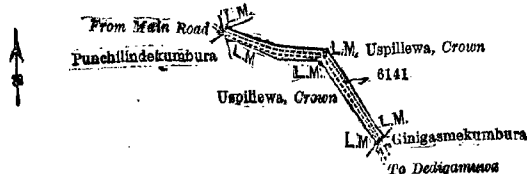
Description of the Land referred to.

The following lot situated in the village of Nawagomuwa, in the Palle pattu of Hewagam korale, in the Colombo District of the Western Province, as described in the annexed diagram :—

Preliminary plan 15,707.

Lot.	Name of Land.	Extent, A. R. P.
6141	Uspillewa (path and reservation)	0 0 15

and bounded as follows : on the north and north-east by Uspillewa, Crown ; on the south-east by Ginigasmekumbura claimed by M. Wipula Sara Unnanse and a path from main road to Dedigamuwa ; on the south-west by Uspillewa, Crown and Punchilindekumbura claimed by U. P. Odiris Appu ; and on the north-west by a path from main road to Dedigamuwa



Surveyor-General's Office,
Colombo, February 24, 1915.

Scale of 4 Chains to an Inch.

C. R. LUNDIE,
for Surveyor-General.

C. V. BRAYNE,
Assistant Government Agent,
Colombo and Negombo Districts.
September 7, 1915.

**Order under Section 2 of "The Waste Lands Ordinances of 1897, 1899, 1900, and 1903,"
declaring Land to be Crown Property.**

In the matter of the land commonly called and known as Iddakanda (reservation for paddy fields), situate in the village of Pinnawala, in Meda pattu of Hewagam korale, in the Colombo District of the Western Province, and of "The Waste Lands Ordinances of 1897, 1899, 1900, and 1903."

THE notice required by section 1 of "The Waste Lands Ordinances of 1897, 1899, 1900, and 1903," having been duly published in manner prescribed by that section in respect of the above-named land (*vide* Notice No. 5,520), and no claim having been made to the said land or to any interest therein within the period of three months from the date specified in the said notice, I, Charles Valentine Brayne, Assistant Government Agent, Colombo and Negombo Districts, under and by virtue of the powers vested in me in that behalf by section 2 of the said Ordinances, do hereby on September 7, 1915, order and declare that the said land, as more fully described herein below, situate in the village of Pinnawala, in Meda pattu of Hewagam korale, in the Colombo District of the Western Province, and shown as lot 4,976 in preliminary plan 15,346, and in the annexed diagram, and containing in extent 1 rood and 22 perches, is the property of the Crown.

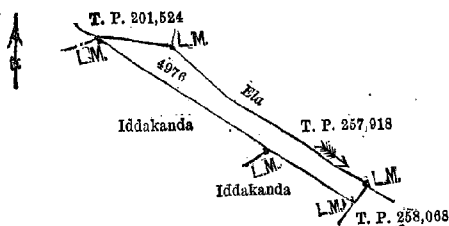
Description of the Land referred to.

The following lot situated in the village of Pinnawala, in Meda pattu of Hewagam korale, in the Colombo District of the Western Province, as described in the annexed diagram :—

Preliminary plan 15,346.

Lot.	Name of Land.	Extent, A. R. P.
4976	Iddakanda (reservation for the paddy fields)	0 1 22

and bounded as follows : on the north by land depicted in title plan 201,524 ; on the north-east by land depicted in title plan 257,918 ; on the south-east by land depicted in title plan 258,068 ; and on the south-west by Iddakanda sold by the Crown to Eldred Gordon Brooke of Hanwella estate, Hanwella.



Surveyor-General's Office,
Colombo, October 23, 1914.

Scale of 4 Chains to an Inch.

C. R. LUNDIE,
for Acting Surveyor-General.

C. V. BRAYNE,
Assistant Government Agent,
Colombo and Negombo Districts.
September 7, 1915.

**Order under Section 2 of "The Waste Lands Ordinances of 1897, 1899, 1900, and 1903,"
declaring Land to be Crown Property.**

In the matter of the land commonly called and known as Hakurudolalanda (reservation for burial ground), situate in the village of Waga, in the Meda pattu of Hewagam korale, in the Colombo District of the Western Province, and of "The Waste Lands Ordinances of 1897, 1899, 1900, and 1903."

THE notice required by section 1 of "The Waste Lands Ordinances of 1897, 1899, 1900, and 1903," having been duly published in manner prescribed by that section in respect of the above-named land (*vide* Notice No. 5,546), and no claim having been made to the said land or to any interest therein within the period of three months from the date specified in the said notice, I, Charles Valentine Brayne, Assistant Government Agent, Colombo and Negombo Districts, under and by virtue of the powers vested in me in that behalf by section 2 of the said Ordinances, do hereby on September 7, 1915, order and declare that the said land, as more fully described herein below, situate in the village of Waga, in Meda pattu of Hewagam korale, in the Colombo District of the Western Province, and shown as lot 5967 in preliminary plan 15,653 and in the annexed diagram, and containing in extent 3 acres 2 roods and 27 perches, is the property of the Crown.

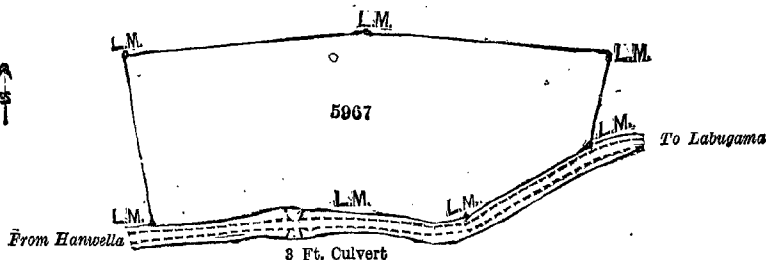
Description of the Land referred to.

The following lot situated in the village of Waga, in the Meda pattu of Hewagam korale, in the Colombo District of the Western Province, as described in the annexed diagram:—

Preliminary plan 15,653.

Lot.	Name of Land.	Extent, A. R. P.
5967	Hakurudolalanda (reservation for burial ground)	3 2 27

and bounded as follows: on the north by Andollalanda (Crown); on the east by Andollalanda (Crown); on the south by the reservation along the Hanwella-Labugama road; and on the west by Andollalanda (Crown).



Surveyor-General's Office,
Colombo, January 30, 1915.

Scale of 4 Chains to an Inch.

A. H. G. DAWSON,
for Surveyor-General.

September 7, 1915.

C. V. BRAYNE,
Assistant Government Agent,
Colombo and Negombo Districts.

**Order under Section 2 of "The Waste Lands Ordinances of 1897, 1899, 1900, and 1903,"
declaring Land to be Crown Property.**

In the matter of the land commonly called and known as Palhoragahalanda (reservation for burial ground), situate in the village of Kosgama, in Udugaha pattu of Hewagam korale, in the Colombo District of the Western Province, and of "The Waste Lands Ordinances of 1897, 1899, 1900, and 1903."

THE notice required by section 1 of "The Waste Lands Ordinances of 1897, 1899, 1900, and 1903," having been duly published in manner prescribed by that section in respect of the above-named land (*vide* Notice No. 5,584), and no claim having been made to the said land or to any interest therein within the period of three months from the date specified in the said notice, I, Charles Valentine Brayne, Assistant Government Agent, Colombo and Negombo Districts, under and by virtue of the powers vested in me in that behalf by section 2 of the said Ordinances, do hereby on September 7, 1915, order and declare that the said land, as more fully described herein below, situate in the village of Kosgama, in Udugaha pattu of Hewagam korale, in the Colombo District of the Western Province, and shown as lot 5520½ in preliminary plan 15,475 and in the annexed diagram, and containing in extent 1 acre 3 roods and 14 perches, is the property of the Crown.

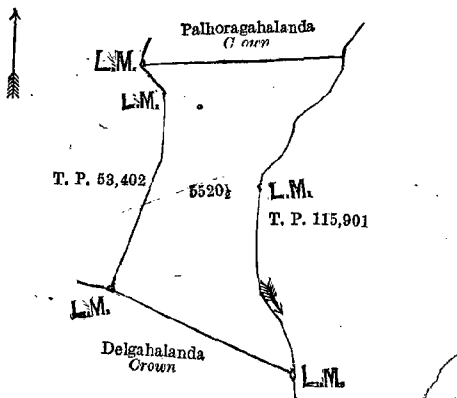
Description of the Land referred to.

The following lot situated in the village of Kosgama, in the Udugaha pattu of Hewagam korale of the Colombo District, in the Western Province, as described in the annexed diagram:—

Preliminary plan 15,475.

Lot.	Name of Land.	Extent, A. R. P.
5520½	Palhoragahalanda (reservation for burial ground)	1 3 14

and bounded as follows: on the north by Palhoragahalanda, Crown; on the east by land depicted in title plan 115,901; on the south-west by Delgahalanda, Crown; and on the west by land depicted in title plan 53,402.



Surveyor General's Office,
Colombo, February 12, 1915.

Scale of 4 Chains to an Inch.

A. H. G. DAWSON,
for Surveyor-General.

September 7, 1915.

C. V. BRAYNE,
Assistant Government Agent,
Colombo and Negombo Districts.

**Order under Section 2 of "The Waste Lands Ordinances of 1897, 1899, 1900, and 1903,"
declaring Land to be Crown Property.**

In the matter of the land commonly called and known as Ambagahawilakele (Crown reservation), situate in the village of Kelaniya, in Adikari pattu of Siyane Korale West, in the Colombo District of the Western Province, and of "The Waste Lands Ordinances of 1897, 1899, 1900, and 1903."

THE notice required by section 1 of "The Waste Lands Ordinances of 1897, 1899, 1900, and 1903," having been duly published in manner prescribed by that section in respect of the above-named land (*vide* Notice No. 5,547), and no claim having been made to the said land or to any interest therein within the period of three months from the date specified in the said notice, I, Charles Valentine Brayne, Assistant Government Agent, Colombo and Negombo Districts, under and by virtue of the powers vested in me in that behalf by section 2 of the said Ordinances, do hereby on September 7, 1915, order and declare that the said land, as more fully described herein below, situate in the village of Kelaniya, in Adikari pattu of Siyane Korale West, in the Colombo District of the Western Province, and shown as lot 1659 in preliminary plan 14,529 and in the annexed diagram, and containing in extent 5 acres 3 roods and 14 perches, is the property of the Crown.

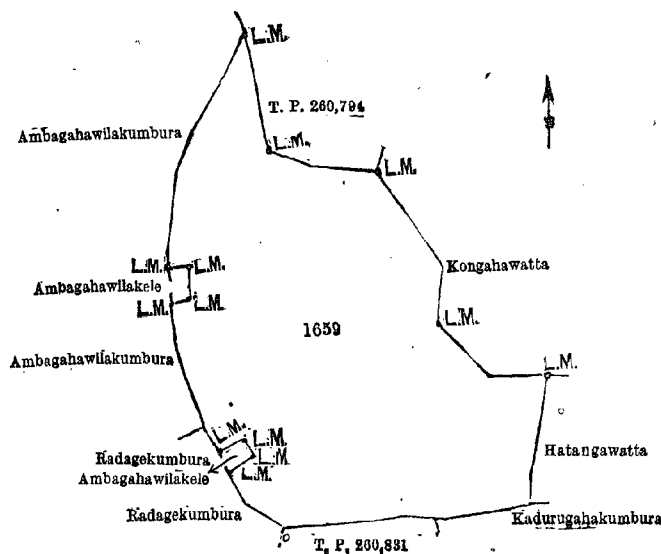
Description of the Land referred to.

The following lot situated in the village of Kelaniya, in the Adikari pattu of Siyane Korale West, in the Colombo District of the Western Province, as described in the annexed diagram :—

Preliminary plan 14,529.

Lot.	Name of Land.	Extent, A. R. P.
1659	Ambagahawilakele (Crown reservation)	5 3 14

and bounded as follows : on the north-east by land depicted in title plan No. 260,794, Kongahawatta claimed by Marthelis Perera, Hatangawatta claimed by W. Perera and others ; on the south by Kadurugahakumbura claimed by John Perera and others and land depicted in title plan No. 260,831 ; on the south-west by Radagekumbura claimed by John Perera and others, Ambagahawilakele sold by the Crown to Hewa-arachchige Suwaris Perera of Kelaniya, Radagekumbura claimed by John Perera and others, and Ambagahawilakumbura claimed by Ranasinge S. Perera and others ; on the west by Ambagahawilakele settled on Ranasinghe Arachchige Siyaris Perera of Kelaniya ; and on the north-west by Ambagahawilakumbura claimed by Ranasinge S. Perera and others.



Surveyor-General's Office,
Colombo, January 30, 1915.

Scale of 4 Chains to an Inch.

A. H. G. DAWSON,
for Surveyor-General.

September 7, 1915.

C. V. BRAYNE,
Assistant Government Agent,
Colombo and Negombo Districts.

**Order under Section 2 of "The Waste Lands Ordinances of 1897, 1899, 1900, and 1903,"
declaring Lands to be Crown Property.**

In the matter of the lands commonly called and known as Kora-atulelanda and Minimaruhenas (Crown reservation), situate in the village of Kosgama, in Udugaha pattu of Hewagam korale, in the Colombo District of the Western Province, and of "The Waste Lands Ordinances of 1897, 1899, 1900, and 1903."

THE notice required by section 1 of "The Waste Lands Ordinances of 1897, 1899, 1900, and 1903," having been duly published in manner prescribed by that section in respect of the above-named lands (*vide* Notice No. 5,581), and no claim having been made to the said lands or to any interest therein within the period of three months from the date specified in the said notice, I, Charles Valentine Brayne, Assistant Government Agent, Colombo and Negombo Districts, under and by virtue of the powers vested in me in that behalf by section 2 of the said Ordinances, do hereby on September 7, 1915, order and declare that the said lands, as more fully described herein below, situate in the village of Kosgama, in Udugaha pattu of Hewagam korale, in the Colombo District of the Western Province, and shown as lots 5588 to 5591, 5595, and 5596 in preliminary plan 15,507 and in the annexed diagram, and containing in extent 133 acres 2 roods and 8 perches, are the property of the Crown.

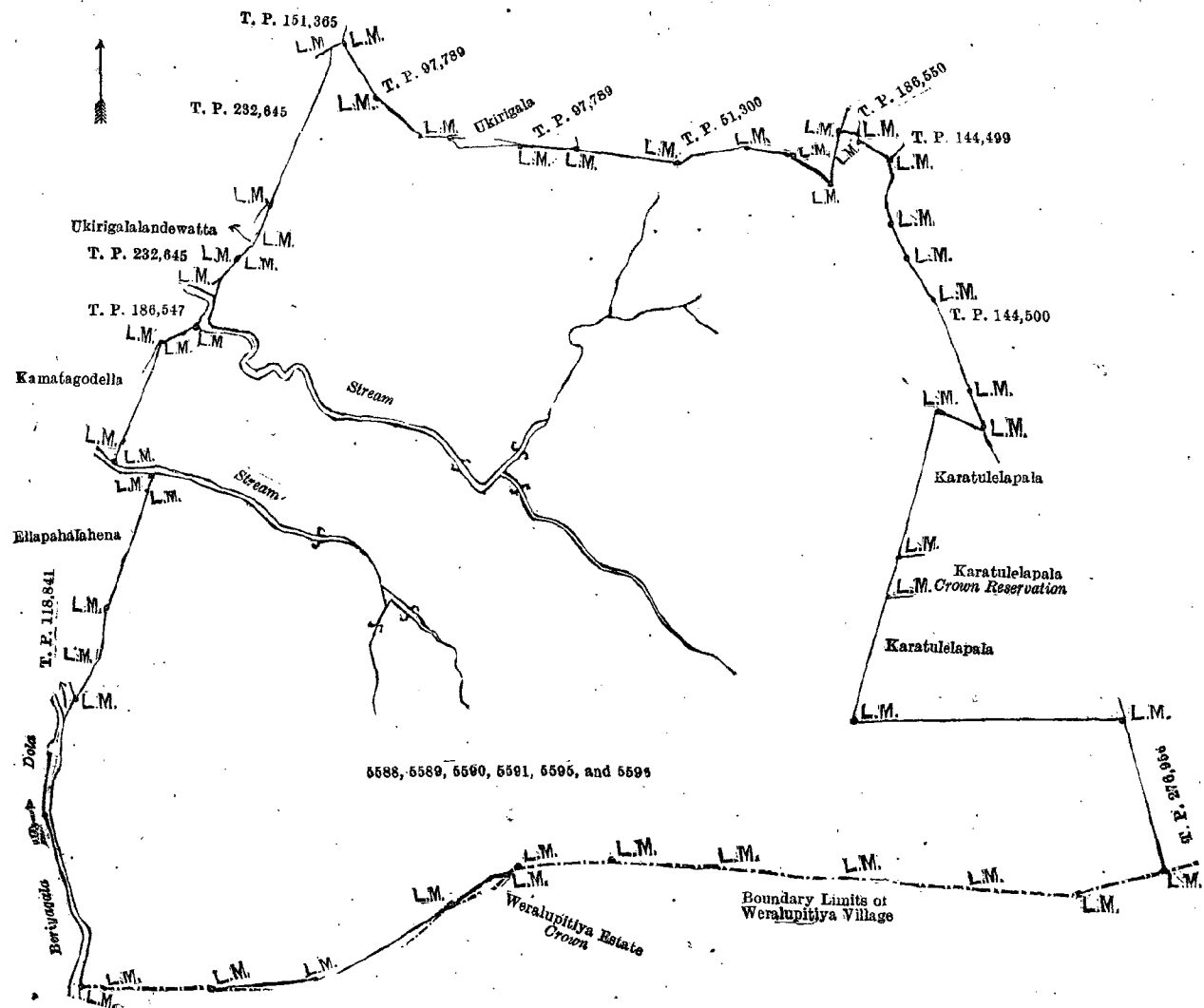
Description of the Lands referred to.

The following lots situated in the village of Kosgama, in the Udugaha pattu of Hewagam korale of the Colombo District, in the Western Province, as described in the annexed diagram :—

Preliminary plan 15,507.

Lot.	Name of Land.	Extent, A. R. P.
5588	Kora-atulelanda (reserved for stream)	11 3 7
5589	Kora-atulelanda (reserved)	98 1 34
5590	Kora-atulelanda (reserved for stream)	5 2 12
5591	Kora-atulelanda (reserved)	6 0 26
5595	Minimaruhenā (reserved)	10 1 3
5596	Minimaruhenā (reserved for stream)	1 1 6
		133 2 8

and bounded as follows : on the north by land depicted in title plan 97,789, Ukirigala sold by the Crown to Thomas Austin de Silva Wijeratna and Michael Sebastian Fernando, both of "Clifton," Horton place, and lands depicted in title plans 97,789, 51,300, and 186,550 ; on the east by lands depicted in title plans 144,499 and 144,500, Koratulelapala sold by the Crown to Kadugoda-arachchige Don Martinus of Park View, Price Park, Colombo, Koratulelapala, Crown reservation, Koratulelapala sold by the Crown to Kadugoda-arachchige Don Martinus of Park View, Price Park, Colombo, and land depicted in title plan 276,956 ; on the south by boundary limits of Weralupitiya village, Werlupitiya estate, Crown, and boundary limits of Weralupitiya village ; and on the west by Beriyagala-dola, land depicted in title plan 118,841, Ellapahahena sold by the Crown to Peliyachchige Juanis Appu and others of Weralupitiya, Kamatagodella claimed by Hewasinhālage Kiriasonda and others, lands depicted in title plans 186,547 and 232,645, Ukirigalalandewatta sold by the Crown to Don Samuel Wijesundera and Don Charles Guneratna Jayatilleke, both of Kosgama, and lands depicted in title plans 232,645 and 151,365.



Surveyor-General's Office,
Colombo, February 20, 1915.

Scale of 8 Chains to an Inch.

A. H. G. DAWSON,
for Surveyor-General.

September 7, 1915.

C. V. BRAYNE,
Assistant Government Agent,
Colombo and Negombo Districts.

**Order under Section 4, Sub-section (1), of "The Waste Lands Ordinances of 1897, 1899, 1900, and 1903,"
declaring Land to be Crown Property.**

In the matter of the land commonly called or known as Anduwemetiwala, situate in the village of Ratmalana, in the Palle pattu of Salpiti korale, in the Colombo District of the Western Province, and of "The Waste Lands Ordinances of 1897, 1899, 1900, and 1903."

WHEREAS in pursuance of section 1 of the said Ordinances it was duly declared and notified on October 16, 1914, that if no claim to the said land commonly called or known as Anduwemetiwala, situate in the village of Ratmalana, in the Palle pattu of Salpiti korale, in the Colombo District of the Western Province, containing in extent 2 roods and 14 perches, and shown as lot 177½ in preliminary plan 4,067, and in the annexed diagram, was made to Herbert Ward Milligan, Assistant Government Agent, Colombo and Negombo Districts, within the period of three months from the date specified in the said notice, such land would be declared to be the property of the Crown (*vide* Notice No. 5,407):

And whereas Weththimuni Justina Silva of Ratmalana made claim thereto, and I, Charles Valentine Brayne, Assistant Government Agent, Colombo and Negombo Districts, made due inquiry into such claim, and whereas the said claimant and I came to an agreement in writing, dated February 27, 1915, concerning the said land under section 4, sub-section (1), of the said Ordinances, whereby it was agreed that the said claimant should be declared the purchaser of a portion of the said land of the extent of ½ an acre more or less as shown roughly at "A" in the sketch appearing upon the back of the said agreement in writing upon payment, on or before the last day of April, 1915, to the Assistant Government Agent of Western Province, at Colombo, of a sum of Rupees One hundred and Fifty only (Rs. 150), as the purchase amount of the said portion of land, and whereas the said claimant withdrew his claim to the remainder of the land appearing in the said notice, and whereas it was further agreed by the said agreement that in default of such payment the claim of the said claimant to the said portion of land in respect of which the said payment was to be made should also be considered to have been withdrawn, and the said portion of land should be declared to be the property of the Crown; and whereas the said claimant has failed to make the said payment by the due date, the said portion of land in respect of which the said payment was to have been made together with the remainder of the land appearing under this notice, both of which portions of land together are more fully described herein below, are declared to be the property of the Crown.


Description of the Land referred to.

The following lot situated in the village of Ratmalana, in the Palle pattu of Salpiti korale of the Colombo District, in the Western Province, as described in the annexed diagram:—

Preliminary plan 4,067.

Lot.	Name of Land.	Extent, A. R. P.
177½	Anduwemetiwala	0 2 14

and bounded as follows: on the north by land depicted in title plan No. 234,422; on the east by land depicted in title plan No. 234,423; on the south by land depicted in title plan No. 234,423, and Ketakelegahawatta settled on certificate of quiet possession; and on the west by land depicted in title plan No. 234,425.



Surveyor-General's Office,
Colombo, April 23, 1914.

Scale of 4 Chains to an Inch.

C. R. LUNDIE,
for Acting Surveyor-General.

September 7, 1915.

C. V. BRAYNE,
Assistant Government Agent,
Colombo and Negombo Distr.cts.

**Order under Section 2 of "The Waste Lands Ordinances of 1897, 1899, 1900, and 1903,"
declaring Land to be Crown Property.**

In the matter of the land commonly called and known as Halugankanda (reservation for Gansabhawa road), situate in the village of Halugama, in Udugaha pattu of Hapitigam korale, in the Negombo District of the Western Province, and of "The Waste Lands Ordinances of 1897, 1899, 1900, and 1903."

THE notice required by section 1 of "The Waste Lands Ordinances of 1897, 1899, 1900, and 1903," having been duly published in manner prescribed by that section in respect of the above-named land (*vide* Notice No. 5,507), and no claim having been made to the said land or to any interest therein within the period of three months from the date specified in the said notice, I, Charles Valentine Brayne, Assistant Government Agent, Colombo and Negombo Districts, under and by virtue of the powers vested in me in that behalf by section 2 of the said Ordinances, do hereby on May 22, 1915, order and declare that the said land, as more fully described herein below, situate in the village of Halugama, in Udugaha pattu of Hapitigam korale, in the Negombo District of the Western Province, and shown as lot 5928 in preliminary plan 15,631 and in the annexed diagram, and containing in extent 20 perches, is the property of the Crown.

Description of the Land referred to.

The following lot situated in the village of Halugama, in Udugaha pattu of Hapitigam korale, in the Negombo District of the Western Province, as described in the annexed diagram:—

Preliminary plan 15,631.

Lot.	Name of Land.	Extent, A. R. P.
5928	Halugankanda (reservation for Gansabhawa road)	0 0 20

and bounded as follows: on the north-east by the road from Danowita to Mirigama; on the east by Maragahalanda, Crown reservation; on the south-west by Halugankanda sold by the Crown to Abegoonewardanage Migel Silva of Halugama; and on the north-west by land depicted in title plan 146,944.



Surveyor-General's Office,
Colombo, November 18, 1914

Scale of 4 Chains to an Inch.

C. R. LUNDIE,
for Acting Surveyor-General.

C. V. BRAYNE,
Assistant Government Agent,
Colombo and Negombo Districts.
May 22, 1915.

**Order under Section 2 of "The Waste Lands Ordinances of 1897, 1899, 1900, and 1903,"
declaring Land to be Crown Property.**

In the matter of the land commonly called and known as Mirigankanda (reservation for footpath), situate in the village of Kirindiwala, in the Udugaha pattu of Hapitigam korale, in the Negombo District of the Western Province, and of "The Waste Lands Ordinances of 1897, 1899, 1900, and 1903."

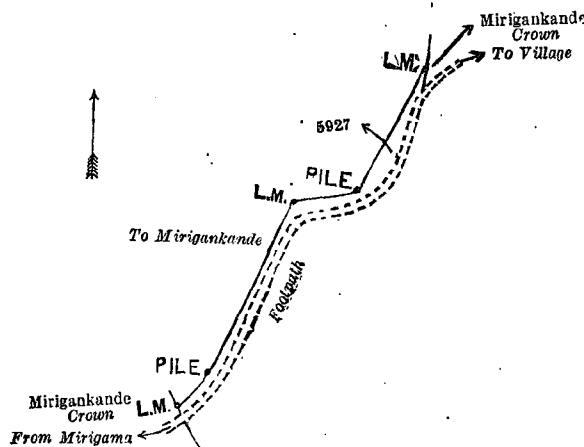
THE notice required by section 1 of "The Waste Lands Ordinances of 1897, 1899, 1900, and 1903," having been duly published in manner prescribed by that section in respect of the above-named land (*vide* Notice No. 5,508), and no claim having been made to the said land or to any interest therein within the period of three months from the date specified in the said notice, I, Charles Valentine Brayne, Assistant Government Agent, Colombo and Negombo Districts, under and by virtue of the powers vested in me in that behalf by section 2 of the said Ordinances, do hereby on May 22, 1915, order and declare that the said land, as more fully described herein below, situate in the village of Kirindiwala, in Udugaha pattu of Hapitigam korale, in the Negombo District of the Western Province, and shown as lot 5927 in preliminary plan 15,630 and in the annexed diagram, and containing in extent 35 perches, is the property of the Crown.

Description of the Land referred to.

The following lot situated in the village of Kirindiwala, in Udugaha pattu of Hapitigam korale, in the Negombo District of the Western Province, as described in the annexed diagram:—

Lot.	Name of Land.	Preliminary plan 15,630.	Extent, A. R. P.
3927	Mirigankanda (reservation for footpath)		0 0 35

and bounded as follows: on the south-east by Mirigankanda by Crown and a footpath from Mirigama to village; on the south-west by Mirigankanda by Crown; and on the north-west by Mirigankanda sold by the Crown to Don Stephen Senanayaka of Botale.



Surveyor-General's Office,
Colombo, November 18, 1914.

Scale of 4 Chains to an Inch.

C. R. LUNDIE,
for Acting Surveyor-General.

C. V. BRAYNE,
Assistant Government Agent,
Colombo and Negombo Districts.
May 22, 1915.

**Order under Section 2 of "The Waste Lands Ordinances of 1897, 1899, 1900, and 1903,"
declaring Land to be Crown Property.**

In the matter of the land commonly called and known as Halpankandekele (reservation for stream and paddy field), situate in the village of Weweldeniya, in Udugaha pattu of Hapitigam korale, in the Negombo District of the Western Province, and of "The Waste Lands Ordinances of 1897, 1899, 1900, and 1903."

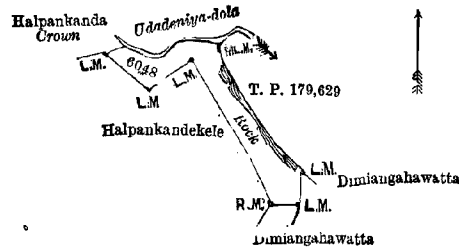
THE notice required by section 1 of "The Waste Lands Ordinances of 1897, 1899, 1900, and 1903," having been duly published in manner prescribed by that section in respect of the above-named land (*vide* Notice No. 5,523), and no claim having been made to the said land or to any interest therein within the period of three months from the date specified in the said notice, I, Charles Valentine Brayne, Assistant Government Agent, Colombo and Negombo Districts, under and by virtue of the powers vested in me in that behalf by section 2 of the said Ordinances, do hereby on September 7, 1915, order and declare that the said land, as more fully described herein below, situate in the village of Weweldeniya, in Udugaha pattu of Hapitigam korale, in the Negombo District of the Western Province, and shown as lot 6048 in preliminary plan 15,678, and in the annexed diagram, and containing in extent 1 rood and 26 perches, is the property of the Crown.

Description of the Land referred to.

The following lot situated in the village of Weweldeniya, in the Udugaha pattu of Hapitigam korale of the Negombo District, in the Western Province, as described in the annexed diagram :—

Lot.	Name of Land.	Preliminary plan 15,678.	Extent, A. R. P.
6048	Halpankandekete (reservation for stream and paddy field)		0 1 26

and bounded as follows : on the north by Halpankanda, Crown, and Udadeniya-dola ; on the north-east by land depicted in title plan 179,629 ; on the east by Dimiangahawatta settled on Jayasingha Achchige Punchedi Appuhamy of Weweldeniya ; on the south by Dimiangahawatta sold by the Crown to Surasing Wijeyaratna Don John Perera of Wilwatta and others ; and on the south-west by Halpankandekete sold by the Crown to Surasing Wijeyaratna Don John Perera of Wilwatta and others.



Surveyor-General's Office,
Colombo, March 2, 1915.

Scale of 4 Chains to an Inch.

C. R. LUNDIE,
for Surveyor-General.

September 7, 1915.

C. V. BRAYNE,
Assistant Government Agent,
Colombo and Negombo Districts.

Order under Section 2 of "The Waste Lands Ordinances of 1897, 1899, 1900, and 1903,"
declaring Lands to be Crown Property.

In the matter of the lands commonly called and known as Kalukele (reservation for a stream), situate in the village of Madabawita, in Udugaha pattu of Hapitigam korale, in the Negombo District of the Western Province, and of "The Waste Lands Ordinances of 1897, 1899, 1900, and 1903."

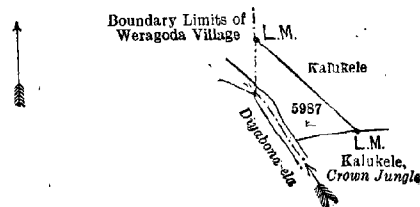
THE notice required by section 1 of "The Waste Lands Ordinances of 1897, 1899, 1900, and 1903," having been duly published in manner prescribed by that section in respect of the above-named lands (*vide* Notice No. 5,582), and no claim having been made to the said lands or to any interest therein within the period of three months from the date specified in the said notice, I, Charles Valentine Brayne, Assistant Government Agent, Colombo and Negombo Districts, under and by virtue of the powers vested in me in that behalf by section 2 of the said Ordinances, do hereby on September 7, 1915, order and declare that the said lands as more fully described herein below, situate in the village of Madabawita, in Udugaha pattu of Hapitigam korale in the Negombo District of the Western Province, and shown as lots 5987 and 5989 in preliminary plan 15,658 and in the annexed diagrams ; and containing in extent 3 roods and 15 perches, are the property of the Crown.

Description of the Lands referred to.

The following lots situated in the village of Madabawita, in the Udugaha pattu of Hapitigam korale of the Negombo District, in the Western Province, as described in the annexed diagram :—

Lot.	Name of Land.	I.—Preliminary plan 15,658.	Extent, A. R. P.
5987	Kalukele (reservation for stream)		0 0 37

and bounded as follows : on the north-east by Kalukele sold by the Crown to Ratnayaka Welun Appuhamy of Madabawita, Ratnayaka Punchedi Appuhamy of Madabawita, and Levana Marikar Idroos Lebbe of No. 94, Grandpass, Colombo ; on the south-east by Kalukele, Crown jungle ; on the south-west by Diyabona-ela ; and on the west by boundary limits of Weragoda village.



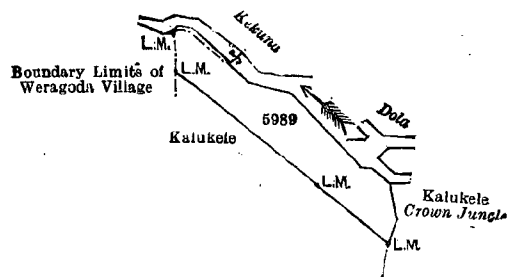
Surveyor-General's Office,
Colombo, February 25, 1915.

Scale of 4 Chains to an Inch.

C. R. LUNDIE,
for Surveyor-General.

Lot.	Name of Land.	II.—Preliminary plan 15,658.	Extent, A. R. P.
5989	Kalukele (reservation for stream)		0 2 18

and bounded as follows : on the north-east by Kekuna-dola ; on the east by Kalukele, Crown jungle ; on the south-west by Kalukele sold by the Crown to Ratnayake Welun Appuhamy of Madabawita, Ratnayake Punchedi Appuhamy of Madabawita and Levana Marikar Idroos Lebbe of No. 94, Grandpass, Colombo ; and on the west by boundary limits of Weragoda village.



Surveyor-General's Office,
Colombo, February 25, 1915.

Scale of 4 Chains to an Inch.

C. R. LUNDIE,
for Surveyor-General.

September 7, 1915.

C. V. BRAYNE,
Assistant Government Agent,
Colombo and Negombo Districts.

**Order under Section 2 of "The Waste Lands Ordinances of 1897, 1899, 1900, and 1903,"
declaring Land to be Crown Property.**

In the matter of the land commonly called and known as Halugankanda (reservation for stream and paddy fields), situate in the village of Botale, in Udugaha pattu of Hapitigam korale, in the Negombo District of the Western Province, and of "The Waste Lands Ordinances of 1897, 1899, 1900, and 1903."

THE notice required by section 1 of "The Waste Lands Ordinances of 1897, 1899, 1900, and 1903," having been duly published in manner prescribed by that section in respect of the above-named land (*vide* Notice No. 5,554), and no claim having been made to the said land or to any interest therein within the period of three months from the date specified in the said notice, I, Charles Valentine Brayne, Assistant Government Agent, Colombo and Negombo Districts, under and by virtue of the powers vested in me in that behalf by section 2 of the said Ordinances, do hereby on September 7, 1915, order and declare that the said land, as more fully described herein below, situate in the village of Botale, in Udugaha pattu of the Hapitigam korale, in the Negombo District of the Western Province, and shown as lot 5939 in preliminary plan 15,633 and in the annexed diagram; and containing in extent 1 acre and 36 perches, is the property of the Crown.

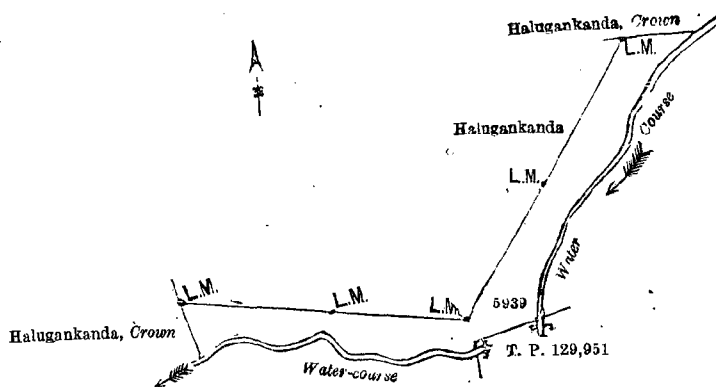
Description of the Land referred to.

The following lot situated in the village of Botale, in the Udugaha pattu of Hapitigam korale, in the Negombo District of the Western Province, as described in the annexed diagram:—

Preliminary plan 15,633.

Lot.	Name of Land.	Extent, A. R. P.
5939	Halugankanda (reservation for stream and paddy fields)	1 0 36

and bounded as follows: on the north by Halugankanda sold by the Crown to Don Stephen Senanayaka of Botale and Halugankanda, Crown; on the south-east by a water-course and land depicted in title plan 129,951; on the south by a water-course; and on the south-west by Halugankanda, Crown.



Surveyor-General's Office,
Colombo, February 24, 1915

Scale of 4 Chains to an Inch.

C. R. LUNDIE,
for Surveyor-General.

September 7, 1915.

C. V. BRAYNE,
Assistant Government Agent,
Colombo and Negombo Districts.

**Order under Section 2 of "The Waste Lands Ordinances of 1897, 1899, 1900, and 1903,"
declaring Lands to be Crown Property.**

In the matter of lands commonly called and known as Kebellaketiyahena, &c., situate in the village of Warapitiya, in the West Giruwa pattu, in the Hambantota District, Southern Province, and of "The Waste Lands Ordinances of 1897, 1899, 1900, and 1903."

THE notice required by section 1 of "The Waste Lands Ordinances of 1897, 1899, 1900, and 1903," having been duly published in manner prescribed by that section in respect of the above-named lands (*vide* Notice No. 5,462), and no claim having been made to the said lands or to any interest therein within the period of three months from the said date of the said notice, I, Edward Turner Millington, Assistant Government Agent of the Hambantota District, Southern Province, under and by virtue of the powers vested in me in that behalf by section 2 of the said Ordinances, do hereby on June 2, 1915, order and declare that the said lands commonly called and known as Kebellaketiyahena, &c., situate in the village of Warapitiya, in the West Giruwa pattu, in the Hambantota District, Southern Province, and shown as lots 19, 19AA, 19AB, 19S, 19C1, 19E1, 19W1, 26B, 26C, 26G, 45, 52, 54, 55, 55F, and 55G in block survey preliminary plan 52, and in the annexed diagrams, and containing in extent about 20 acres 1 rood and 10 perches, are the property of the Crown.

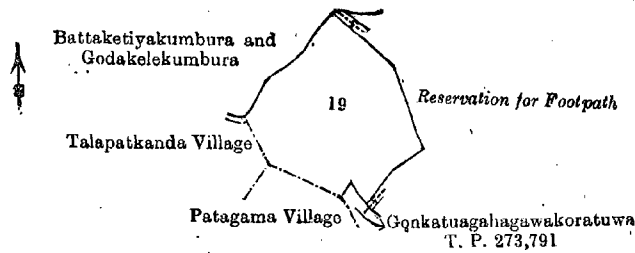
Description of the Lands referred to.

The following lots situated in the village of Warapitiya, in West Giruwa pattu of the Hambantota District, in the Southern Province, as described in the annexed diagrams:—

I.—Preliminary plan 52.

Lot.	Name of Land.	Extent, A. R. P.
19	Kebellaketiyahena	4 1 17

and bounded as follows: on the north by Bataketiyakumbura and Godakelekumbura claimed by Agalakada Sobita Terunnanse and reservation for footpath; on the east by reservation for footpath; on the south by Patagama village and Gonkatuwagahagawakoratuwa sold to Agalakada Sobita Terunnanse, T. P. 273,791; and on the west by Battaketiyakumbura and Godakelekumbura claimed by Agalakada Sobita Terunnanse and Talapatkanda village.



Surveyor-General's Office,
Colombo, August 7, 1913.

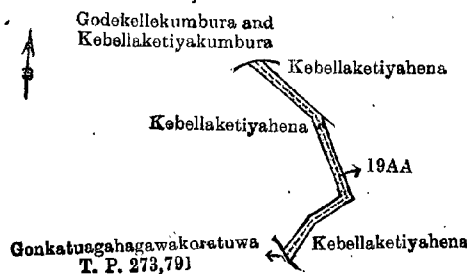
Scale of 8 Chains to an Inch.

A. J. WICKWAR,
for Surveyor-General.

II.—Preliminary plan 52.

Lot.	Name of Land.	Extent, A. R. P.
19AA	Kebellaketiyahena (reservation for a path)	0 1 12

and bounded as follows: on the north by Godekellekumbura and Kebellaketiyakumbura claimed by Agalakada Sobita Terunnanse and Kebelleketiyahena claimed by Agalakada Sobita Terunnanse; on the east by Kebelleketiyahena claimed by Agalakada Sobita Terunnanse; on the south by Gonkatuwagahagawakoratuwa sold to Agalakada Sobita Terunnanse, T. P. 273,791, Kebellaketiyahena claimed by Agalakada Sobita Terunnanse; and on the west by Kebellaketiyahena claimed by Agalakada Sobita Terunnanse.



Surveyor-General's Office,
Colombo, August 7, 1913.

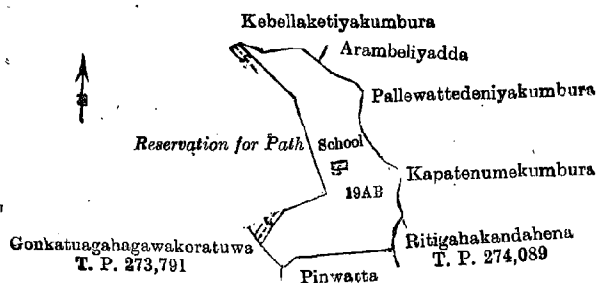
Scale of 8 Chains to an Inch.

A. J. WICKWAR,
for Surveyor-General.

III.—Preliminary plan 52.

Lot.	Name of Land.	Extent, A. R. P.
19AB	Kebellaketiyahena	4 0 38

and bounded as follows: on the north by Kebellaketiyakumbura claimed by Agalakada Sobita Terunnanse; on the east by Arambeliyadda claimed by Agalakada Sobita Terunnanse, Pallewattedeniyakumbura claimed by Agalakada Sobita Terunnanse, Kapatenumekumbura claimed by M. Adirian and others; and Ritigahakandahena sold to R. J. Thomishami and others, T. P. 274,089; on the south by Pinwatta granted on certificate of quiet possession and Gonkatuwagahagawakoratuwa sold to Agalakada Sobita Terunnanse, T. P. 273,791; and on the west by the reservation for path.



Surveyor-General's Office,
Colombo, August 7, 1913.

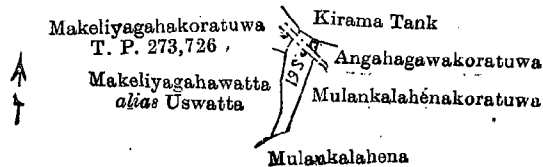
Scale of 8 Chains to an Inch.

A. J. WICKWAR,
for Surveyor-General.

IV.—Preliminary plan 52.

Lot.	Name of Land.	Extent, A. R. P.
19S	Mulankolahenekalle	0 1 17

and bounded as follows: on the north by Makeliyagahakoratuwa claimed by Agalakada Sobita Terunnanse, T. P. 273,726, and Kirama tank; on the east by Angahagawakoratuwa claimed by Kospelage Singho Appu and Mulankolahenekoratuwa claimed by H. O. Jayawardana, Mudaliyar; on the south by Mulankolahenekoratuwa claimed by H. O. Jayawardana, Mudaliyar; and on the west by Makeliyagahakoratuwa claimed by Agalakada Sobita Terunnanse, T. P. 273,726, and Makeliyagahawatta *alias* Uswatta claimed by Agalakada Sobita Terunnanse.



Surveyor-General's Office,
Colombo, August 7, 1913.

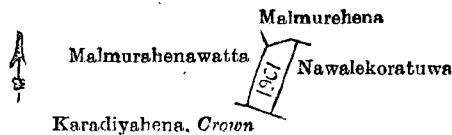
Scale of 8 Chains to an Inch.

A. J. WICKAR,
for Surveyor-General.

V.—Preliminary plan 52.

Lot.	Name of Land.	Extent, A. R. P.
19C1	Malmurahena	0 1 12

and bounded as follows: on the north by Malmurahena claimed by J. T. Davithhami and others; on the east by Nawalekoratuwa claimed by K. Dingi Appu; on the south by Karadiyahena declared Crown; and on the west by Malmurahenawatta claimed by Appu.



Surveyor-General's Office,
Colombo, August 7, 1913.

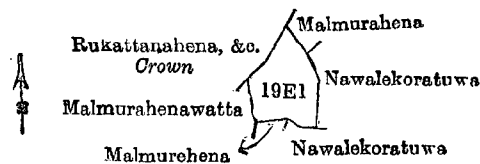
Scale of 8 Chains to an Inch.

A. J. WICKAR,
for Surveyor-General.

VI.—Preliminary plan 52.

Lot.	Name of Land.	Extent, A. R. P.
19E1	Malmurahenawatta	0 3 26

and bounded as follows: on the north by Rukattanahena, &c., Crown, and Malmurahena claimed by J. T. Dantuhami; on the east by Malmurahena claimed by J. T. Dantuhami and Nawalekoratuwa claimed by K. Appu; on the south by Malmurahena claimed by K. D. Janis and others and Nawalekoratuwa claimed by K. Dingi Appu; and on the west by Rukattanahena, &c., Crown, and Malmurahenawatta claimed by Appu.



Surveyor-General's Office,
Colombo, August 7, 1913.

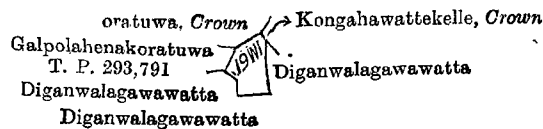
Scale of 8 Chains to an Inch.

A. J. WICKAR,
for Surveyor-General.

VII.—Preliminary plan 52.

Lot.	Name of Land.	Extent, A. R. P.
19W1	Bogahakoratuwa	0 1 16

and bounded as follows: on the north by Galpolahenakoratuwa declared Crown under the Waste Lands Ordinances and Kongahawattakelle declared Crown under the Waste Lands Ordinances; on the east and south by Diganwalagawawatta claimed by A. Jayasiriya and others; and on the west by Galpolahenakoratuwa sold by Crown, Diganwalagawawatta claimed by A. Jayasiriya and others.



Surveyor-General's Office,
Colombo, August 7, 1913.

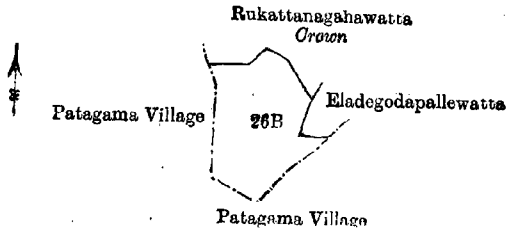
Scale of 8 Chains to an Inch.

A. J. WICKAR,
for Surveyor-General.

VIII.—Preliminary plan 52.

Lot.	Name of Land.	Extent, A. R. P.
26B	Rukattenagahawattakalle	2 1 37

and bounded as follows: on the north by Rukattenagahawatta, Crown; on the east by Eladegodapallewatta claimed by H. R. Babaya and others; on the south by Patagama village boundary; and on the west by Patagama village boundary.



Surveyor-General's Office,
Colombo, August 7, 1913.

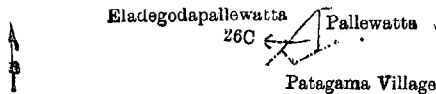
Scale of 8 Chains to an Inch.

A. J. WICKWAR,
for Surveyor-General.

IX.—Preliminary plan 52.

Lot.	Name of Land.	Extent, A. B. P.
26C	Rukattanagahawattakalle	0 0 37

and bounded as follows : on the north by Eladegodapallewatta claimed by H. R. Babaya and others ; on the east by Pallewatta sold by Crown ; on the south by Patagama village boundary ; and on the west by Patagama village boundary.



Surveyor-General's Office,
Colombo, August 7, 1913.

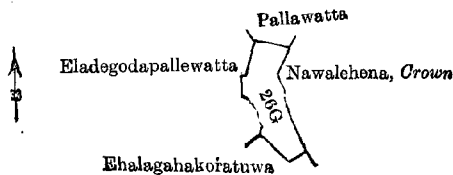
Scale of 8 Chains to an Inch.

A. J. WICKWAR,
for Surveyor-General.

X.—Preliminary plan 52.

Lot.	Name of Land.	Extent, A. B. P.
26G	Pallawatta	0 3 12

and bounded as follows : on the north by Pallawatta claimed by H. R. Babanisa ; on the east by Nawalehena, Crown ; on the south by Ehalagahakoratuwa claimed by H. R. Babanisa ; and on the west by Eladegodapallewatta claimed by H. R. Babaya and others.



Surveyor-General's Office,
Colombo, August 7, 1913.

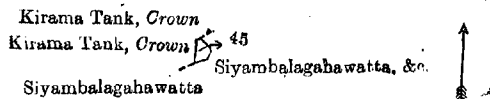
Scale of 8 Chains to an Inch.

A. J. WICKWAR,
for Surveyor-General.

XI.—Preliminary plan 52.

Lot.	Name of Land.	Extent, A. B. P.
45	Gorakagahawattadeniya	0 0 14

and bounded as follows : on the north by Kirama tank, Crown ; on the east and south by Siyambalagahawatta, &c., claimed by A. P. Adduana ; and on the west by Kirama tank, Crown.



Surveyor-General's Office,
Colombo, August 7, 1913.

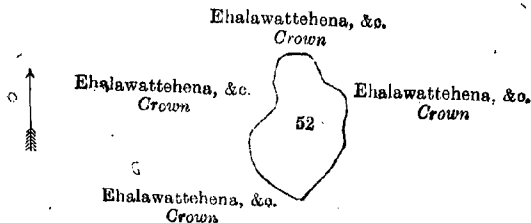
Scale of 8 Chains to an Inch.

A. J. WICKWAR,
for Surveyor-General.

XII.—Preliminary plan 52.

Lot.	Name of Land.	Extent, A. B. P.
52	Kosgahahenakoratuwa	2 0 4

and bounded as follows : on the north by Ehalawattahena, &c., Crown ; on the east by Ehalawattahena, &c., Crown ; on the south by Ehalawattahena, &c., Crown ; and on the west by Ehalawattahena, &c., Crown.



Surveyor-General's Office,
Colombo, August 7, 1913.

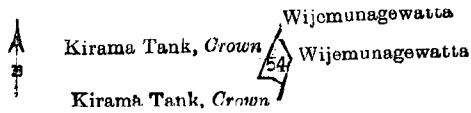
Scale of 8 Chains to an Inch.

A. J. WICKWAR,
for Surveyor-General.

XIII.—Preliminary plan 52.

Lot.	Name of Land.	Extent, A. R. P.
54	Medawatteliyadda	0 0 24

and bounded as follows: on the north by Wijemunagewatta claimed by A. Rodda; on the east by Wijemunagewatta claimed by A. Rodda; on the south by Kirama tank; and on the west by Kirama tank.



Surveyor-General's Office,
Colombo, August 7, 1913.

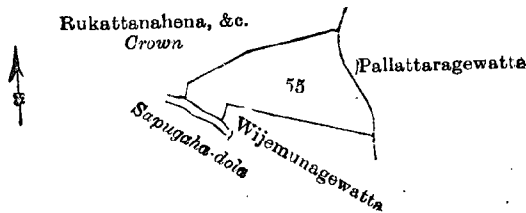
Scale of 8 Chains to an Inch.

A. J. WICKWAR,
for Surveyor-General

XIV.—Preliminary plan 52.

Lot.	Name of Land.	Extent, A. R. P.
55	Tundolagawabeddakele	2 0 32

and bounded as follows: on the north by Rukattanahena, &c., Crown; on the east by Pallattaragewatta sold to D. J. Gunasekera; on the south by Wijemunagewatta claimed by A. Rodda; and on the west by Sapugaha-dola.



Surveyor-General's Office,
Colombo, August 7, 1913.

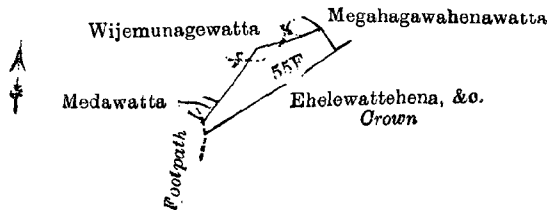
Scale of 8 Chains to an Inch.

A. J. WICKWAR,
for Surveyor-General.

XV.—Preliminary plan 52.

Lot.	Name of Land.	Extent, A. R. P.
55F	Landahena	0 3 15

and bounded as follows: on the north by Wijemunagewatta claimed by Agampodige Rodda and others; on the east by Megahagawahenawatta claimed by W. M. Heena and others; on the south by Ehelewattehena, &c., Crown; and on the west by Medawatta claimed by P. H. Don Adirian and others and footpath.



Surveyor-General's Office,
Colombo, August 7, 1913.

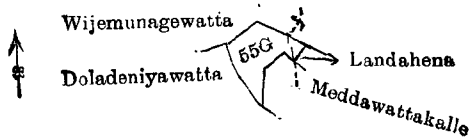
Scale of 8 Chains to an Inch.

A. J. WICKWAR,
for Surveyor-General.

XVI.—Preliminary plan 52.

Lot.	Name of Land.	Extent, A. R. P.
55G	Medawatta	0 2 17

and bounded as follows: on the north by Wijemunagewatta claimed by A. Rodda and others; on the east by Landahena claimed by D. A. J. Gunasekera and others and Medawattakelle claimed by P. Don Adirian and others; on the south by Doladeniyawatta claimed by D. A. J. Gunasekera and others and Medawattakelle claimed by P. Don Adirian and others; and on the west by Doladeniyawatta claimed by D. A. J. Gunasekera and others.



Surveyor-General's Office,
Colombo, August 7, 1913.

Scale of 8 Chains to an Inch.

A. J. WICKWAR,
for Surveyor-General.

Hambantota Kachcheri,
June 2, 1915.

E. T. MILLINGTON,
Assistant Government Agent.

PRELIMINARY NOTICES.

Kurunegala Notice No. 5,655.

Notice under "The Waste Lands Ordinances of 1897, 1899, 1900, and 1903."

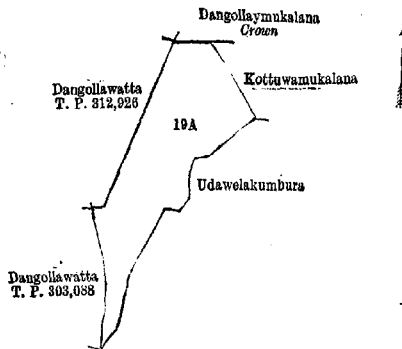
TAKE notice that unless within three months from October 22, 1915, the persons, if any, who claim any interest in the land hereinafter mentioned make claim in person or in writing to the said land or to some interest therein to M. T. Archibald, Esq., Special Officer appointed under section 28 of "The Waste Lands Ordinances of 1897, 1899, 1900, and 1903," at his office at Fort, Colombo:

Such Special Officer, in pursuance of the powers vested in him by the said Ordinances, will declare by writing under his hand that the land, to which no claim has been made, is the property of the Crown.

M. T. ARCHIBALD,
Special Officer.

Description of the Land referred to.

The land commonly called or known as Attambagahamullahena, situated in the village of Welikare, in the Udukaha Korale East of the Dambadeni hatpattu of the Kurunegala District, in the North-Western Province, containing in extent 1 acre and 26 perches, shown as lot 19A in preliminary plan 446 and in the annexed diagram; and bounded as follows: on the north by Dangollaymukalana declared to be the property of the Crown under the Waste Lands Ordinances; on the east by Kottuwamukalana sold by the Crown, Udawelakumbura claimed by Kasturi Achchillage Kapuruhami, Vidane; on the south by Udawelakumbura claimed by Kasturi Achchillage Kapuruhami, Vidane; on the west by Dangollawatta sold by the Crown (T. P. 303,088), Dangollawatta sold by the Crown (T. P. 312,926).



Surveyor-General's Office,
Colombo, August 24, 1915.

Scale of 4 Chains to an Inch.

Kurunegala S. O. 64—1915.

G. K. THORNHILL,
for Surveyor-General.

Kurunegala Notice No. 5,656.

Notice under "The Waste Lands Ordinances of 1897, 1899, 1900, and 1903."

TAKE notice that unless within three months from October 22, 1915, the persons, if any, who claim any interest in the lands hereinafter mentioned or in any one or more of such lands or to some interest therein make claim in person or in writing to the said lands or any of them or to some interest therein to M. T. Archibald, Esq., Special Officer appointed under section 28 of "The Waste Lands Ordinances of 1897, 1899, 1900, and 1903," at his office at Fort, Colombo:

Such Special Officer, in pursuance of the powers vested in him by the said Ordinances, will declare by writing under his hand that the said lands, or such of them as to which no claim has been made, are the property of the Crown.

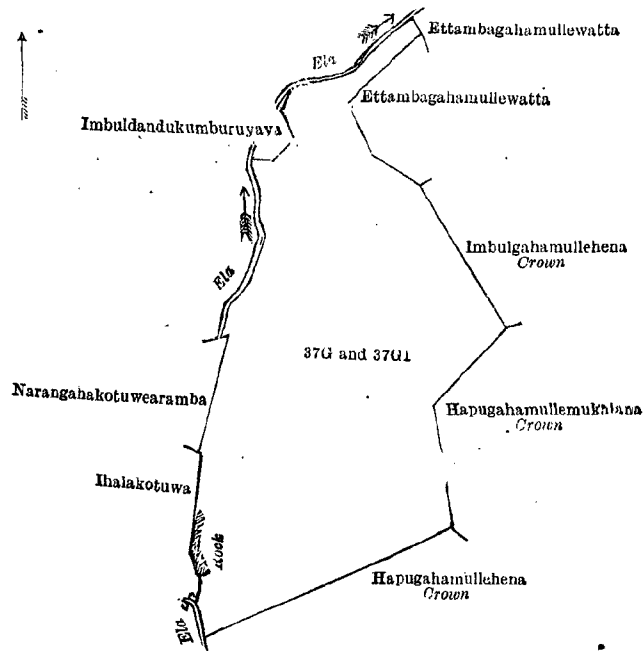
M. T. ARCHIBALD,
Special Officer.

Description of the Lands referred to.

The following lots situated in the village of Udumulla, in the Udukaha Korale East of the Dambadeni hatpattu of the Kurunegala District, in the North-Western Province, as described in the annexed diagram:—

Lot.	Name of Land.	Extent, A. R. P.
37G	Gallindagawahena	3 2 32
37G1	Do.	1 1 30
		5 0 22

and bounded as follows: on the north by an ela; on the east by Ettambagahamullewatta claimed by Ratnayaka Mudiyan-selage Pinhami, Ettambagahamullewatta claimed by Ratnayaka Mudiyan-selage Pinhami and Yahapathami, Imbulgahamullehena claimed by the Crown; Hapugahamullekhalana declared to be the property of the Crown under the Waste Lands Ordinances; on the south by Hapugahamullehena claimed by the Crown; on the west by an ela, Thalaketuwa claimed by Dingiri Menika, Narangahakotuwaremamba claimed by Pinhami and others, an ela, Imbuldandukumburuyaya (private).



Surveyor-General's Office,
Colombo, August 24, 1915.

Scale of 4 Chains to an Inch.

G. K. THORNHILL,
for Surveyor-General.

Kurunegala S. O. 65—1915.

Anuradhapura Notice No. 5,657.

Notice under "The Waste Lands Ordinances of 1897, 1899, 1900, and 1903."

TAKE notice that unless within three months from October 22, 1915, the persons, if any, who claim any interest in the lands hereinafter mentioned or in any one or more of such lands or to some interest therein make claim in person or in writing to the said lands or any of them or to some interest therein to T. G. Willett, Esq., Special Officer appointed under section 28 of "The Waste Lands Ordinances of 1897, 1899, 1900, and 1903," at his office at Fort, Colombo :

Such Special Officer, in pursuance of the powers vested in him by the said Ordinances, will declare, by writing under his hand that the said lands, or such of them as to which no claim has been made, are the property of the Crown.

T. G. WILLETT,
Special Officer.

Description of the Lands referred to.

The following lots situated in the village of Pinogama, in the Ihala Kende tulana, in the Kende korale of the Nuwara-gam palata, in the North-Central Province, as described in the annexed diagrams :—

I.—Preliminary plan 599.

Lot.	Name of Land.	Extent.	A.	R.	P.	Lot.	Name of Land	Extent.	A.	R.	P.
1	Chena (chena reservation)	..	100	3	32	20	Moragahamukalana	..	6	1	16
1A	Do.	..	15	2	11	20D	Do.	..	0	1	13
1G	Do. (bund reservation)	..	1	0	28	23	Pinogamakudawewa	..	8	2	7
1H	Do. (do.)	..	0	1	7	24	Kudawewamukalana	..	109	2	38
1I	Do.	..	27	3	37	25	Palugahahena	..	15	3	26
1J	Do. (path reservation)	..	0	1	1	26	Forest and low jungle	..	90	3	34
2	Wan-elamukalana	..	36	1	30	26D	Do. (bund reservation)	..	0	1	14
2A	Do. (bund reservation)	..	0	1	16	27	Adipara	..	0	0	8
2B	Wan-elamukalana (cemetery reservation)	..	0	1	28	28	Do.	..	0	0	3
2C	Do. (path reservation for cemetery)	..	0	0	8	29	Oya	..	0	0	10
5	Kerakoppuwa	..	0	0	13	30	Adipara	..	0	0	6
7	Pinogamakele	..	3	1	0	31	Do.	..	0	0	9
7A	Do. (bund reservation)	..	1	2	25	32	Oya	..	0	1	2
7B	Do.	..	0	3	4	33	Adipara	..	0	0	8
7D	Do.	..	0	2	13	34	Do.	..	0	0	10
8	Pinogamawewa	..	49	2	24	35	Do.	..	0	0	15
9	Pinogamakele	..	80	2	28	36	Do.	..	0	0	6
10	Kediyawamukalana	..	53	3	25	37	Wan-ela	..	0	2	18
10A	Do. (bund reservation)	..	1	1	7	38	Oya	..	0	1	9
11	Chena	..	70	3	8	39	Adipara	..	0	0	5
11A	Do. (bund reservation)	..	0	1	14	40	Ela	..	0	0	8
11B	Do. (do.)	..	1	1	18	41	Adipara	..	0	0	6
12	Kediyawawewa	..	9	2	34	42	Do.	..	0	0	20
13	Kudawewa	..	7	2	24	43	Do.	..	0	0	16
15	Kediyawakele	..	1	2	34	44	Do.	..	0	1	6
17	Tisbamba	..	2	0	21	45	Ela	..	0	0	33
17A	Do. (bund reservation)	..	0	0	17	46	Do.	..	0	1	12
17C	Do. (do.)	..	0	1	20	47	Do.	..	0	0	17
19A	Kongahawatta	..	0	1	1						
									702	3	23

and bounded as follows: on the north by the village limit of Konakumbukwewa, the village limit of Mayilagammana; on the east by the village limit of Puliyankulama, the boundary of Kanadara korale; on the south by the boundary of Kandara korale; on the west the village limit of Aluwaketuwala, the village limit of Konakumbukwewa.

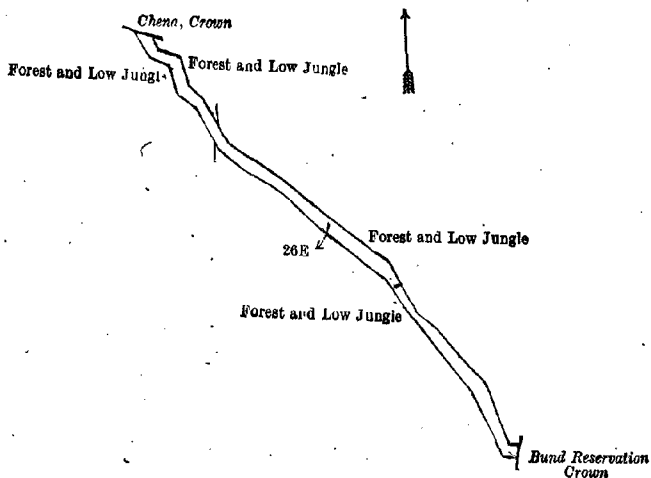
NOTE—The following lots lying within the above boundaries are excluded from this part of this notice, and their aggregate acreage of 83 acres and 3 perches not included in the acreage of 702 acres 3 roods and 23 perches given above:—

Preliminary plan 599.					
Lot.	Name of Land.	Extent, A. R. P.	Lot.	Name of Land.	Extent, A. R. P.
A 1B	Chena	2 3 19	B 14	Kodiyawawela	12 3 4
A 1C	Do.	1 0 10	B 16	T. P. 261,169	2 0 31
A 1D	Do.	1 0 8	B 16A	Paddy field	0 0 32
A 1E	Do.	2 0 25	C 17B	Tisbamba	0 1 36
A 1F	Do.	1 1 18	C 18	Pinogamagangoda	2 1 6
A 2D	Wan-elamukalana	0 1 21	19	Kongahawatta	0 1 14
A 2E	Do.	2 2 6	D 21	Kudawewa-akaraidama (T. P. 231,181)	3 2 34
A 3	T. Ps. 247,294, 261,137, & 246,247	9 1 16	D 22	T. P. 169,721	0 3 35
A 3A	Chena	0 0 37	D 22A	Paddy field	0 2 20
A 4	Puranawela	14 0 29	E 26A	T. P. 216,272	2 1 33
A 6	T. P. 261,920	3 2 37	E 26B	Forest and low jungle	2 3 30
A 7C	Pinogamakele	1 1 13	E 26C	Do.	7 1 7
A 7E	Do.	2 2 23	E 26E	Do.	0 1 11
A 7F	Do.	0 3 8	E 26F	Do.	0 0 30
A 20A	Moragahamukalana	1 1 25			
A 20B	Do.	0 3 28			
A 20C	Do.	0 0 37			
					83 0 3

[For Diagram see page 1469.]

II.—Preliminary plan 599.		
Lot.	Name of Land.	Extent, A. R. P.
26E	Forest and low jungle	0 1 11

and bounded as follows: on the north by chena belonging to the Crown, forest and low jungle claimed by Seena Pakir and others; on the east by forest and low jungle claimed by Seena Pakir and others, a bund reservation belonging to the Crown; on the south and west by forest and low jungle claimed by Seena Pakir and others.




Scale of 4 Chains to an Inch.

Surveyor-General's Office,
Colombo, May 14, 1915.

G. K. THORNHILL,
for Surveyor-General.

III.—Preliminary plan 599.		
Lot.	Name of Land.	Extent, A. R. P.
26F	Forest and low jungle	0 0 30

and bounded as follows: on the north by chena belonging to the Crown; on the east by a bund reservation belonging to the Crown; on the south and west by forest and low jungle claimed by Seena Pakir and others.

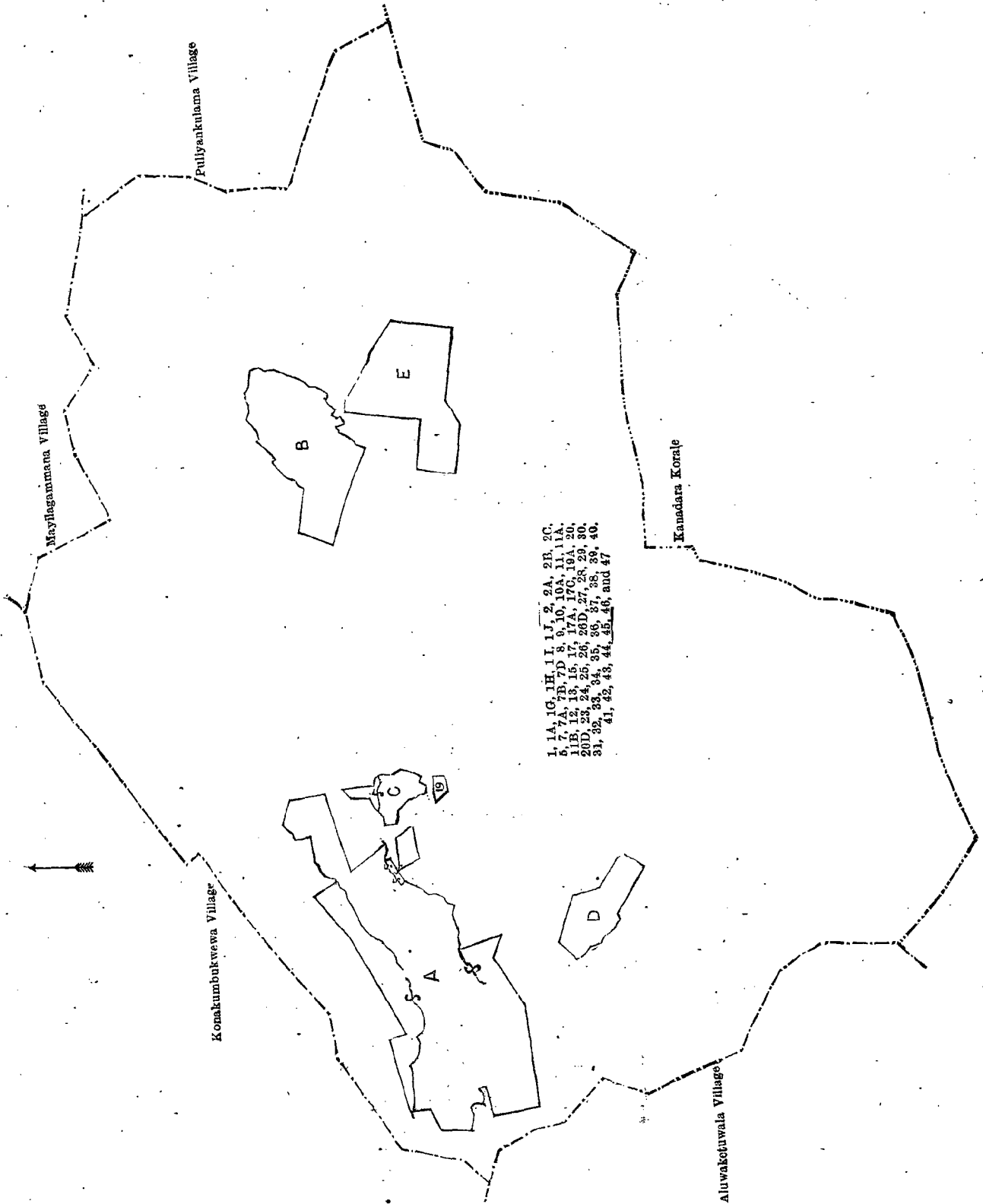


Scale of 4 Chains to an Inch.

Surveyor-General's Office,
Colombo, May 14, 1915.

G. K. THORNHILL,
for Surveyor-General.

Anuradhapura S. O. 29—1915.



Scale of 16 Chains to an Inch.

Surveyor-General's Office,
Colombo, March 11, 1915.

G. K. THORNHILL,
for Surveyor-General.

Uva Notice No. 5,658.

Notice under "The Waste Lands Ordinances of 1897, 1899, 1900, and 1903."

TAKE notice that unless within three months from October 22, 1915, the persons, if any, who claim any interest in the land hereinafter mentioned make claim in person or in writing to the said land or to some interest therein to H. O. Fox, Esq., Special Officer appointed under section 28 of "The Waste Lands Ordinances of 1897, 1899, 1900, and 1903," at his office at Fort, Colombo:

Such Special Officer, in pursuance of the powers vested in him by the said Ordinances, will declare by writing under his hand that the land, to which no claim has been made, is the property of the Crown.

H. O. FOX,
Special Officer.

Description of the Land referred to.

The land commonly called or known as Kehelwatta, situated in the village of Kalabullanda, in the Udapalata korale of the Udukinda division, in the Province of Uva; containing in extent 3 roods and 24 perches, shown as lot 19B in preliminary plan 186 and in the annexed diagram; and bounded as follows: on the north by Weherawatta sold by the Crown (T. P. 307,953); on the east by Aralugaha-arawewatta claimed by Kalabullande pansala; on the south by a channel, Wellepatana declared to be the property of the Crown under the Waste Lands Ordinances; on the west by Wellepatana declared to be the property of the Crown under the Waste Lands Ordinances.



Scale of 4 Chains to an Inch.

Surveyor-General's Office,
Colombo, September 7, 1915.

Uva S. O. 10—1915.

G. K. THORNHILL,
for Surveyor-General.

Kegalla Notice No. 5,659.

Notice under "The Waste Lands Ordinances of 1897, 1899, 1900, and 1903."

TAKE notice that unless within three months from October 22, 1915, the persons, if any, who claim any interest in the lands hereinafter mentioned or in any one or more of such lands or to some interest therein make claim in person or in writing to the said lands or any of them or to some interest therein to T. G. Willett, Esq., Special Officer appointed under section 28 of "The Waste Lands Ordinances of 1897, 1899, 1900, and 1903," at his office at Fort, Colombo:

Such Special Officer, in pursuance of the powers vested in him by the said Ordinances, will declare by writing under his hand that the said lands, or such of them as to which no claim has been made, are the property of the Crown.

T. G. WILLETT,
Special Officer.

Description of the Lands referred to.

The following lots situated in the village of Gangoda, in the Galboda korale of the Kegalla District, in the Province of Sabaragamuwa, as described in the annexed diagrams:—

I.—Preliminary plan 171.

Lot.	Name of Land.	Extent, A. R. P.
2	Spring	0 0 12

and bounded as follows: on the north by the village limit of Kempitiya; on the east by Alakolamadehena claimed by Weesingedera Balahamy, Galkotuwewatta claimed by Weesingedera Kirihamy; on the south by Galkotuwewatta claimed by Weesingedera Kirihamy; on the west by the village limit of Kempitiya.



Scale of 4 Chains to an Inch.

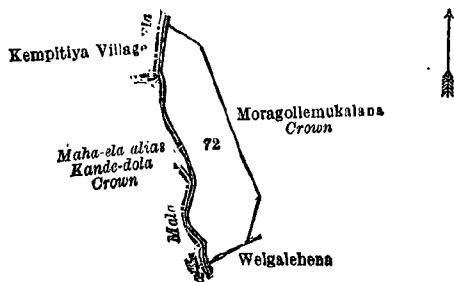
Surveyor-General's Office,
Colombo, January 6, 1915.

G. K. THORNHILL,
for Surveyor-General.

II.—Preliminary plan 171.

Lot.	Name of Land.	Extent, A. R. P.
72	Moragollemukalana	0 2 19

and bounded as follows: on the north and east by Moragollemukalana claimed by the Crown; on the south by Weigalahena claimed by Dehimadugedera Jothihamy; on the west by a Mala-ela (the village limit of Kempitiya), Mala-ela alias Kandedola belonging to the Crown, a Mala-ela (the village limit of Kempitiya).



Surveyor-General's Office,
Colombo, January 6, 1915.

Scale of 4 Chains to an Inch.

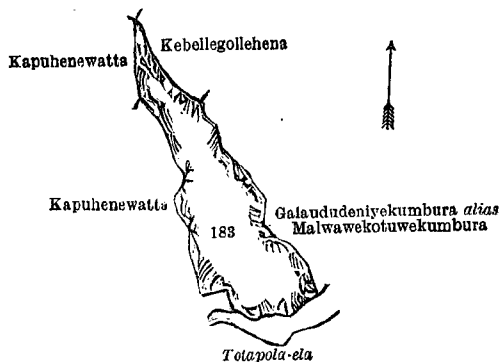
G. K. THORNHILL,
for Surveyor-General.

III.—Preliminary plan 171.

Lot.	Name of Land.
183	Gallenda

Extent, A. R. P.
.. 0 3 25

and bounded as follows: on the north by Kebellagollehena claimed by Dewatapedige Appuwa; on the east by Galaududeniye-kumbura alias Malwawekotuwakumbura claimed by Dewatapedige Appuwa; on the south by the Totapola-ela; on the west by Kapuhewatta claimed by Dewatapedige Sirimala and others.



Surveyor-General's Office,
Colombo, January 6, 1915.

Scale of 4 Chains to an Inch.

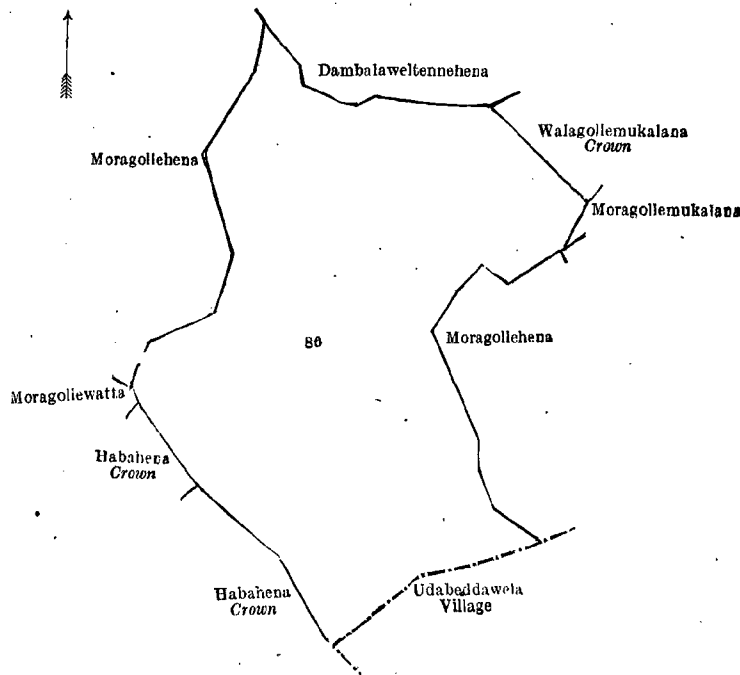
G. K. THORNHILL,
for Surveyor-General.

IV.—Preliminary plan 171.

Lot.	Name of Land.
86	Moragolleemukalana

Extent, A. R. P.
.. 7 0 4

and bounded as follows: on the north by Dambalaweltennehena claimed by Boyagoda Ratamahatmaya, Walagolle-mukalana claimed by the Crown; on the east by Moragolleemukalana claimed by Rankotpedige Samara and others, Moragollehena claimed by Horatalpedige Kiri Duraya and others; on the south by the village limit of Uda Beddawela; on the west by Habahena belonging to the Crown, Moragollewatta claimed by Dehimadagedera Jothihamy, Moragollehena claimed by Boyagoda Ratamahatmaya.



Surveyor-General's Office,
Colombo, January 6, 1915

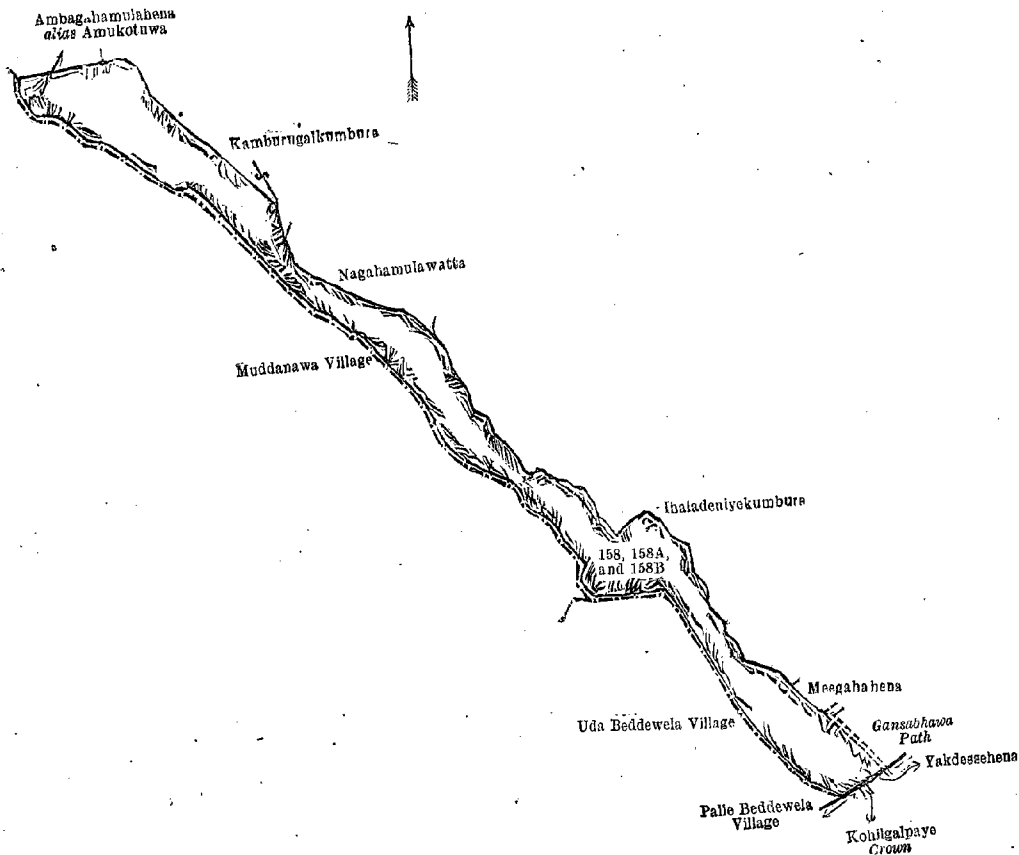
Scale of 4 Chains to an Inch.

G. K. THORNHILL,
for Surveyor-General.

V.—Preliminary plan 171.

Lot.	Name of Land.	Extent, A. R. P.
158	Kovilegalpaya	2 3 7
158A	Meegahahena	0 0 4
158B	Do.	0 0 9
		2 3 20

and bounded as follows : on the north by Ambagahamulahena *alias* Amukotuwa claimed by Sinhalapédige Singa and others, Kumburagalkumbura claimed by ditto ; on the east by Kumburagalkumbura claimed by Sinhalapédige Singa and others, Nagahamulawatta claimed by Dewatapédige Poola Duraya and others, Thaladeniyakumbura claimed by Jalatpédige Appuwa and others, Meegahahena claimed by Sinhala Pédige Pinchi Ukku, a Gansabhawa path ; on the south by Yakdessehena claimed by Sinhalapédige Pinchi Ukku and others, Kohilgalpaya belonging to the Crown, the village limit of Palle Beddewela ; on the west by the village limit of Uda Beddewela, the village limit of Muddanawa.



Surveyor-General's Office,
Colombo, January 6, 1915.

Scale of 4 Chains to an Inch.

G. K. THORNHILL,
for Surveyor-General.

VI.—Preliminary plan 171.

Lot.	Name of Land.	Extent, A. R. P.	Lot.	Name of Land.	Extent, A. R. P.
168	Ambulhenamukalana	3 0 18	199	Galkadullewatta <i>alias</i> Dehigahamulawatta (railway reservation)	0 0 24
173	Pinnagollehena, Ratmalgahakotuwa	1 2 31	204	Galkadullehena <i>alias</i> Dehigahamulawatta	1 1 9
173A	Ratmalgahakotuwehena	0 0 25	210	Ambaluhenamukalana, Dehigahamulatennewatta (railway line and reservation)	4 3 10
174	Ratmalgahaduwa (railway reservation)	0 3 27	211	Gettuwewatta	0 0 4
175	Malwannekotuwa, Kapukotuwepillawa (railway reservation)	0 0 21	218	Hambaluhena (railway reservation)	0 2 7
177	Malwannekotuwa, Kapukotuwepillawa, Kohombakanattewelahena	0 2 7	227	Hembaluhena (railway reservation)	0 1 32
177½	Mala-ela	0 0 4	228	Hembaluhena, Ritigahamulatennewatta (railway reservation)	1 1 22
178	Kohombakanatiwelahena	0 0 5	229	Ritigahamulatennewatta	1 0 37
180	Malwaniekotuwehena	0 2 16	233	Kaluotuwawehena (railway reservation)	0 2 36
187	Galkadullagawahena	0 1 1	234	Kaluotuwawehena, Etikiriymadehena	1 3 21
188	Do.	0 0 30			
197	Dehigahamulatennewatta	1 0 24			
198	Dehigahamulatennewatta, Galkadullagawahena (railway reservation)	1 2 17			
					22 3 28

and bounded as follows : on the north by the Nagahamula-ela, Deniyekumbura claimed by Ponambala Nayakarage Sangili, Galpillewatta *alias* Dehigahamulawatta claimed by Keppitigala Rubber Company, Deniyekumbura claimed by Ponambala Nayakarage Sangili, Dehigahamulatennewatta claimed by ditto, Deniyewatta claimed by Ponambala Nayakarage Sangili, a stream ; on the east by the village limit of Wattegama, Beddewela estate (railway reservation) claimed by Keppitigala Rubber Company, Nagahamula-ela belonging to the Crown, Beddewela estate claimed by Keppitigala Rubber Company, Beddewela estate (railway reservation) claimed by ditto, the Beddewelawatta-ela, Madittagollewatta (railway

reservation) claimed by Sima Kankany and another, Madittiyagollehena claimed by Manya Kankanige Perumal, Ambagahamulahena claimed by Seeranga Nayakarage Rengasamy, Diya-ambamulahena claimed by Seeranga Nayakarage Karuppa, Polkotuwewima claimed by Sinhalapedige Siri and others, Itikiriyaadedeniya claimed by Sinhalapedige Sandara and others, Itikiriyaadedekumbura claimed by Sinhalapedige Poola and others, a mala-ela (stream) belonging to the Crown, Itikiriyaadedekumbura claimed by Sinhalapedige Poola and railway reservation, Itikiriyaadedekumbura claimed by Sinhalapedige Poola and others, Itikiriyaadedeniya claimed by Sinhalapedige Sandara and others, Polkotuwewehena claimed by Sinhalapedige Siri and others, Kaluotuwawehena claimed by Seeranga Nayakarage Karuppa, Kaluotuwawehena claimed by Sinhalapedige Sandara and another, the village limit of Palle Beddewela; on the south by the village limit of Palle Beddewela, Imiyagehena claimed by Imiyaralalage Panchirala and others, a stream, Hembaluhena claimed by Sinhalapedige Siriya and others, Hembuluhena claimed by Sinhalapedige Siriya, a Gansabhawa road belonging to the Crown, Hembuluhena claimed by Sinhalapedige Siriya and others, a Gansabhawa road belonging to the Crown, Hembuluhena claimed by Sinhalapedige Siriya and others; on the west by a road, Bunwalakotuwewehena claimed by Sinhalapedige Poola and others, Bunwalakotuwewatta claimed by ditto, Bulanehena claimed by Sinhalapedige Siriya and others, Polkotuwa claimed by Sinhalapedige Singa, Hababimahena claimed by Dewatapedigedera Sirimala and others, the Totapola-ela belonging to the Crown, Galaudadeniyakumbura *alias* Malwankotuwekumbura claimed by Dewatapedigedera Appuwa and others, Galaudadeniyewattapillewa *alias* Malwankotuwepillewa claimed by Dewatapedigedera Appuwa, a rock, and waste land claimed by ditto, Malwanakotuwekumbura claimed by Dewatapedigedera Appuwa, Kapuduwekumbura claimed by ditto, and railway reservation, Malwanakotuwekumbura claimed by ditto and railway reservation, Malwanakotuwekumbura claimed by Dewatapedigedera Appuwa, rock and waste land claimed by ditto, a Gansabhawa road belonging to the Crown, Galaphilla claimed by Jayalapedige Horatals, the Pihillagawa-ela, Narangahamulawatta claimed by Jayalapedige Poola.

NOTE.—The following lots lying within the above boundaries are excluded from this part of the notice, and their aggregate acreage of 1 acre 1 rood and 16 perches is not included in the acreage of 22 acres 3 roods and 28 perches given above:—

Lot.	Name of Land.	Preliminary plan 171.			Extent, A. R. P.
A 226	Ritigahamulatennewatta	0 2 27
A 226A	Ritigahamulatennehena	0 1 14
A 226B	Ritigahamulatennewatta	0 1 15
[For Diagram see page 1474.]					1 1 16

Colombo Notice No. 5,660.

Notice under "The Waste Lands Ordinances of 1897, 1899, 1900, and 1903."

TAKE notice that unless within three months from October 22, 1915, the persons, if any, who claim any interest in the lands hereinafter mentioned or in any one or more of such lands appear before the Assistant Government Agent of the Colombo and Negombo Districts of the Western Province, at his office in Colombo, and make claim in person or in writing to the said lands or any of them or to some interest therein:

Such Assistant Government Agent, in pursuance of the powers in him vested by the said Ordinances, will declare by writing under his hand that the said lands, or such of them as to which no claim has been made, are the property of the Crown.

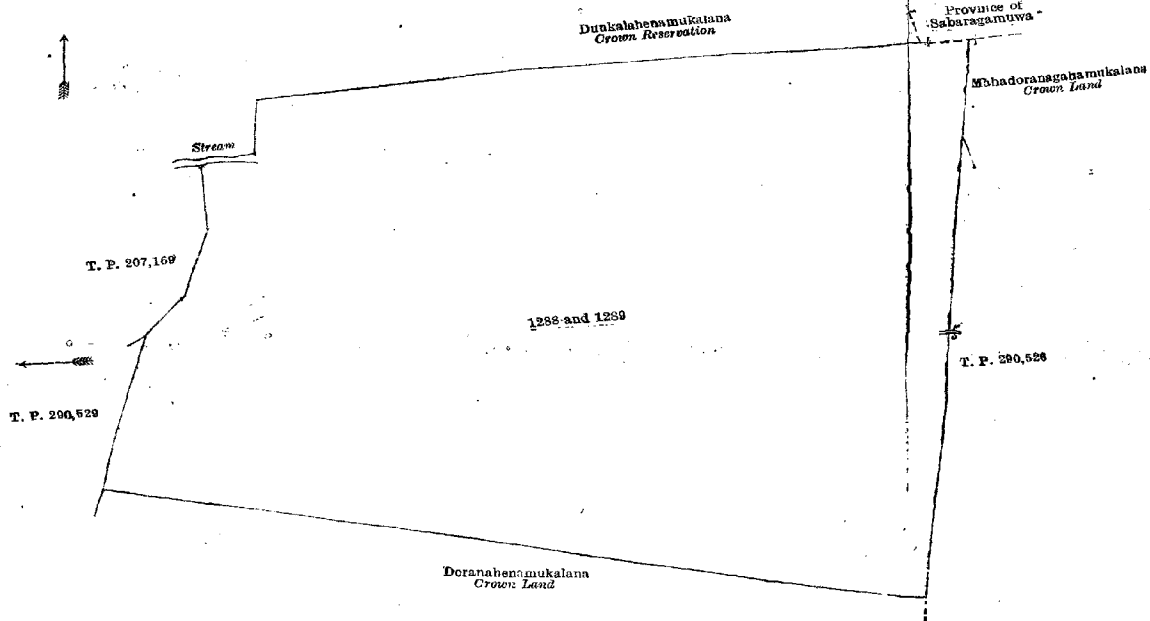
C. V. BRAYNE,
Assistant Government Agent,
Colombo and Negombo Districts.

Description of the Lands referred to.

The following lots situated in the village of Pannagula, in the Udugaha pattu of Hewagam korale, in the Colombo District of the Western Province, as described in the annexed diagram:—

Lot.	Name of Land.	Preliminary plan 14,448.			Extent, A. R. P.
1288	Dunkalahengodellamukalana	27 1 25
1289	Walahedideniyawatta	0 1 8
27 2 33					

and bounded as follows: on the north by lands depicted in title plans Nos. 290,529 and 207,169, stream, and Dunkalahenamukalana, Crown reservation; on the east by Dunkalahenamukalana, Crown reservation, and boundary limits of Province of Sabaragamuwa; on the south by Mahadoranagahamukalana, Crown land, and land depicted in title plan No. 290,526; and on the west by Doranahenamukalana, Crown land.



Surveyor-General's Office,
Colombo, June 28, 1915.

Scale of 4 Chains to an Inch.

C. R. LUNDIE,
for Surveyor-General.
D 8

Colombo Notice No. 5,661.

Notice under "The Waste Lands Ordinances of 1897, 1899, 1900, and 1903."

TAKE notice that unless within three months from October 22, 1915, the persons, if any, who claim any interest in the land hereinafter mentioned appear before the Assistant Government Agent of the Colombo and Negombo Districts of the Western Province, at his office in Colombo, and make claim in person or in writing to the said land or to some interest therein :

Such Assistant Government Agent, in pursuance of the powers in him vested by the said Ordinances, will declare by writing under his hand that the said land, to which no claim has been made, is the property of the Crown.

C. V. BRAYNE,
Assistant Government Agent,
Colombo and Negombo Districts.

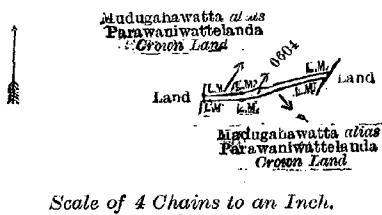
Description of the Land referred to.

The following lot situated in the village of Mawatagama, in the Meda pattu of Hewagam korale, in the Colombo District of the Western Province, as described in the annexed diagram :—

Preliminary plan 15,828.

Lot.	Name of Land.	Extent, A. R. P.
6604	Madugahawatta (<i>alias</i>) Parawaniwattelanda (reservation for path)	0 0 5

and bounded as follows : on the north by Madugahawatta *alias* Parawaniwattelanda, Crown land ; on the east by land claimed by Surade Banchohamy ; on the south by Mudugahawatta *alias* Parawaniwattelanda, Crown land ; and on the west by land claimed by Welicannage Piloris Appu and others.



Surveyor-General's Office,
Colombo, August 13, 1915.

C. R. LUNDIE,
for Surveyor-General

Puttalam Notice No. 5,662.

Notice under "The Waste Lands Ordinances of 1897, 1899, 1900, and 1903."

TAKE notice that unless within three months from October 22, 1915, the persons, if any, who claim any interest in the land hereinafter mentioned appear before the Assistant Government Agent of the Puttalam and Chilaw Districts of the North-Western Province, at his office in Puttalam, and make claim in person or in writing to the said land or to some interest therein :

Such Assistant Government Agent, in pursuance of the powers in him vested by the said Ordinances, will declare by writing under his hand that the said land, to which no claim has been made, is the property of the Crown.

H. W. CODRINGTON,
Assistant Government Agent,
Puttalam and Chilaw Districts.

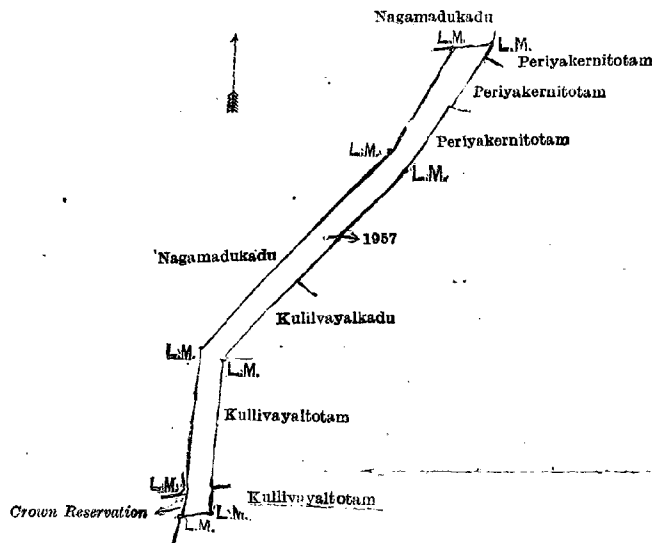
Description of the Land referred to.

The following lot situated in the village of Kattaikadu, in Akkarai Pattu South of Puttalam pattu division, Puttalam District of the North-Western Province, as described in the annexed diagram :—

Preliminary plan 4,289.

Lot.	Name of Land.	Extent, A. R. P.
1957	Maniaram boundary (reservation for cart track)	0 2 26

and bounded as follows : on the north by Nagamadukadu settled by the Crown on A. Gaspar Fernando ; on the east by Periyakernitotam claimed by Jacob Pulle Manuel, Periyakernitotam claimed by Lousina David, Periyakernitotam claimed by C. X. D. Rosairo, Kullivayalkadu claimed by Mohammadu Casim, Kullivayaltotam claimed by S. Spiritian, Kullivayaltotam claimed by Cecilia, wife of Manuel Pulle ; on the south by Kullivayaltotam claimed by Cecilia, wife of Manuel Pulle ; on the west by Crown reservation, and Nagamadukadu sold by the Crown to C. de Rosairo, Udaiyar.



Surveyor-General's Office,
Colombo, May 26, 1915.

C. R. LUNDIE,
for Surveyor-General.