

# Ceylon Government Gazette

Published by Authority.

No. 6,756 — FRIDAY, NOVEMBER 19, 1915.

PART I.—General: Minutes, Proclamations, Appointments, and General Government Notifications.  
 PART II.—Legal and Judicial.  
 PART III.—Provincial Administration.  
 PART IV.—Land Settlement.  
 PART V.—Mercantile, Marine, Municipal, Local, &c.

Separate paging is given to each Part in order that it may be filed separately.

## Part IV.—Land Settlement.

	PAGE		PAGE
Final Orders .. .. .	1587	Preliminary Notices .. .. .	1613

### FINAL ORDERS.

Galle S. O. No. 368.

Order under Section 2 of "The Waste Lands Ordinances of 1897, 1899, 1900, and 1903," declaring Lands to be Crown property.

In the matter of the lands commonly called or known as Heenpanwiladeniya, Heenpanwilakanatta, &c., situate in the village of Magedara, in the Talpe pattu of the Galle District, in the Southern Province, and of "The Waste Lands Ordinances of 1897, 1899, 1900, and 1903."

THE notice required by section 1 of "The Waste Lands Ordinances of 1897, 1899, 1900, and 1903," having been duly published in manner prescribed by that section in respect of the above-named lands (*vide* Notice No. 4,854), and no claim having been made to the said lands or to any interest therein within the period of three months from the date specified in the said notice, I, Mungo Tennent Archibald, Special Officer appointed under section 28 of the said Ordinances, under and by virtue of the powers vested in me in that behalf by section 2 of the said Ordinances, do hereby on August 23, 1915, order and declare that the said lands, as more fully described herein below, situate in the village of Magedara, in the Talpe pattu of the Galle District, in the Southern Province, and shown as lots 1, 6, 12, 14, 15, 23, 24, 25, 40, 43, 44, 69, 69B, 71, 79, 11, 16, 17, 18, 19, 20, 21, 22, 52, 53, 54, 55, 56, 57, 58, 59, 60, 61, 62, 63, 65, 66, 84, 85, 91, 92, 93, 96, 97, 100, 117, 119, 120, 121, 126, 137, 140, 138, 220, 230, 231, 321½, 347, 350, 508, 509, 510, 511, 724, 725, 726, 731, 732, 733, 738, 747, 764, 766, 767, 780 in preliminary plan 549 and in the annexed diagrams, and containing in extent 481 acres 1 rood and 29 perches, are the property of the Crown.

*Description of the Lands referred to.*

The following lets situated in the village of Magedara, in the Talpe pattu of the Galle District, in the Southern Province, as described in the annexed diagrams:—

I.—Preliminary plan 549.

Lot.	Name of Land.	Extent, A. R. P.	Lot.	Name of Land.	Extent, A. R. P.
1 ..	Heenpanwiladeniya	.. 5 0 4	44 ..	Pahalageweowita <i>alias</i> Murutagaha-	
6 ..	Heenpanwilakanatta	.. 3 2 11		deniyeowita ..	.. 0 0 6
12 ..	Mukalanahenepunchideniya	.. 0 1 29	69 ..	Heenpanwilagoda, &c.	.. 446 1 11
14 ..	Kudadeniyeowita ..	.. 0 0 3	69B ..	Heenpanwilagoda ..	.. 0 0 14
15 ..	Kudadeniyeatmaga ..	.. 0 0 25	71 ..	Hindalanattekele <i>alias</i> Wattehena-	
23 ..	Ekoloshaulhenedeniya	.. 0 0 32		ihala-atmaga ..	.. 0 0 18
24 ..	Ekoloshoulhena ..	.. 2 0 27	79 ..	Muttettuhenegodella <i>alias</i> Pahala-	
25 ..	Diddeniyeudumulla ..	.. 0 1 2		okandeowita ..	.. 0 1 23
40 ..	Murutagahadeniyaowita <i>alias</i> Goda-				
	ihalawattekebella ..	.. 0 1 11			459 0 19
43 ..	Murutagahadeniyeowita <i>alias</i> Hinda-				
	kanattemukalanekella ..	.. 0 0 3			

and bounded as follows: on the north by the village limit of Nabadawa, the boundary limit of Matara District; on the east by the boundary limit of Matara District, Hindalumatta, the boundary limit of Matara District; on the south by a footpath, an ela, Wattehenekymburaowita claimed by Digaladurage Sango, Wattehenekumbura claimed by ditto, Wattehenewatta claimed by Digaladurage Sango and others, Hindalakoratuwa (private), Wattehenewatta claimed by

Digaladurage Sango, Wattehenewatta (private), Hikgahakoratuwa claimed by Okandewatta Hakuruhewage Babuwe, Wattehenewatta claimed by ditto, Wattehenekumbura claimed by Digaladurage Sango, Wattehenekumbura sold by the Crown (T. P. 296,343), Wawulgaloda to be declared the property of the Crown under the Waste Lands Ordinances, the Karuwalagaladola (stream), Kalugalahena to be declared the property of the Crown under the Waste Lands Ordinances, Muttettuhenekumbura claimed by Ranepura Hakuruhewage Caro and others, Mediheneokanda *alias* Waulagalakanda belonging to the Crown, an ela, Jabaragodella claimed by Ranepura Hakuruhewage Babuwe, Pahalagewela claimed by Ranepura Hakuruhewage Jardiya and others (T. P. 296,345), Muruthagahadeniya claimed by Ranepura Hakuruhewage Hinnia and others (T. P. 296,345), Muruthagahadeniya claimed by Ranepura Hakuruhewage Hinnia and others, Muruthagabadeniya claimed by ditto (T. P. 296,345), Muruthagahawatta claimed by Ranepura Hakuruhewage Hinnia and others, Hindalanattémukalanakebella to be declared the property of the Crown under the Waste Lands Ordinances, Egodahawatta sold by the Crown (T. P. 296,346), Egodahawatta *alias* Diddeniya-addarawatta sold by the Crown (T. P. 296,346), Diddeniyakumbura claimed by Ranepura Hakuruhewage Caro and others, Diddeniyekumbureowita claimed by ditto, Diddeniyekumbura claimed by ditto, Kotalagalakella to be declared the property of the Crown under the Waste Lands Ordinances; on the west by Kotalagalakella to be declared the property of the Crown under the Waste Lands Ordinances, a footpath, Kotalagalakella to be declared the property of the Crown under the Waste Lands Ordinances, the Mukalanehenedola, a footpath, Pattaradeniya to be declared the property of the Crown under the Waste Lands Ordinances, a footpath, Umanihalamukalana to be declared the property of the Crown under the Waste Lands Ordinances.

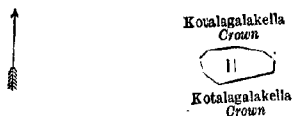
NOTE.—The following lots lying within the above boundaries are excluded from this part of the order and their aggregate acreage of 14 acres 1 rood and 11 perches, is not included in the acreage of 469 acres and 19 perches given above:—

Preliminary plan 549.			Extent, A. R. P.
Lot.	Name of Land.		
2	Heenpanwiledeniya	.. .. .	1 3 15
3	Heenpanwiledeniyekumbura	.. .. .	2 3 2
4	Heenpanwilakanda	.. .. .	0 0 12
5	Heenpanwilakanatta	.. .. .	1 1 11
13	Kandadeniyekumbura	.. .. .	0 2 36
69A	Heenpanwilagoda	.. .. .	7 2 15
			14 1 11

[For Diagram see page 1589.]

II.—Preliminary plan 549.			Extent, A. R. P.
Lot.	Name of Land.		
11	Mukalanehenedeniya	.. .. .	0 1 39

and bounded as follows: on the north, east, south, and west by Kotalagalakella to be declared the property of the Crown under the Waste Lands Ordinances.



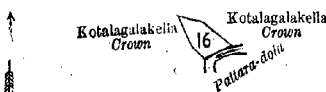
Surveyor-General's Office,  
Colombo, May 31, 1915.

Scale of 8 Chains to an Inch.

G. K. THORNHILL,  
for Surveyor-General.

III.—Preliminary plan 549.			Extent, A. R. P.
Lot.	Name of Land.		
16	Nugalheneihaladeniya	.. .. .	0 1 7

and bounded as follows: on the north and east by Kotalagalakella to be declared the property of the Crown under the Waste Lands Ordinances; on the south by the Pattaradola; on the west by Kotalagalakella to be declared the property of the Crown under the Waste Lands Ordinances.



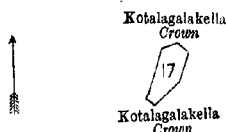
Surveyor-General's Office,  
Colombo, May 31, 1915.

Scale of 8 Chains to an Inch.

G. K. THORNHILL,  
for Surveyor-General.

IV.—Preliminary plan 549.			Extent, A. R. P.
Lot.	Name of Land.		
17	Nugalhenemedadeniya	.. .. .	0 1 9

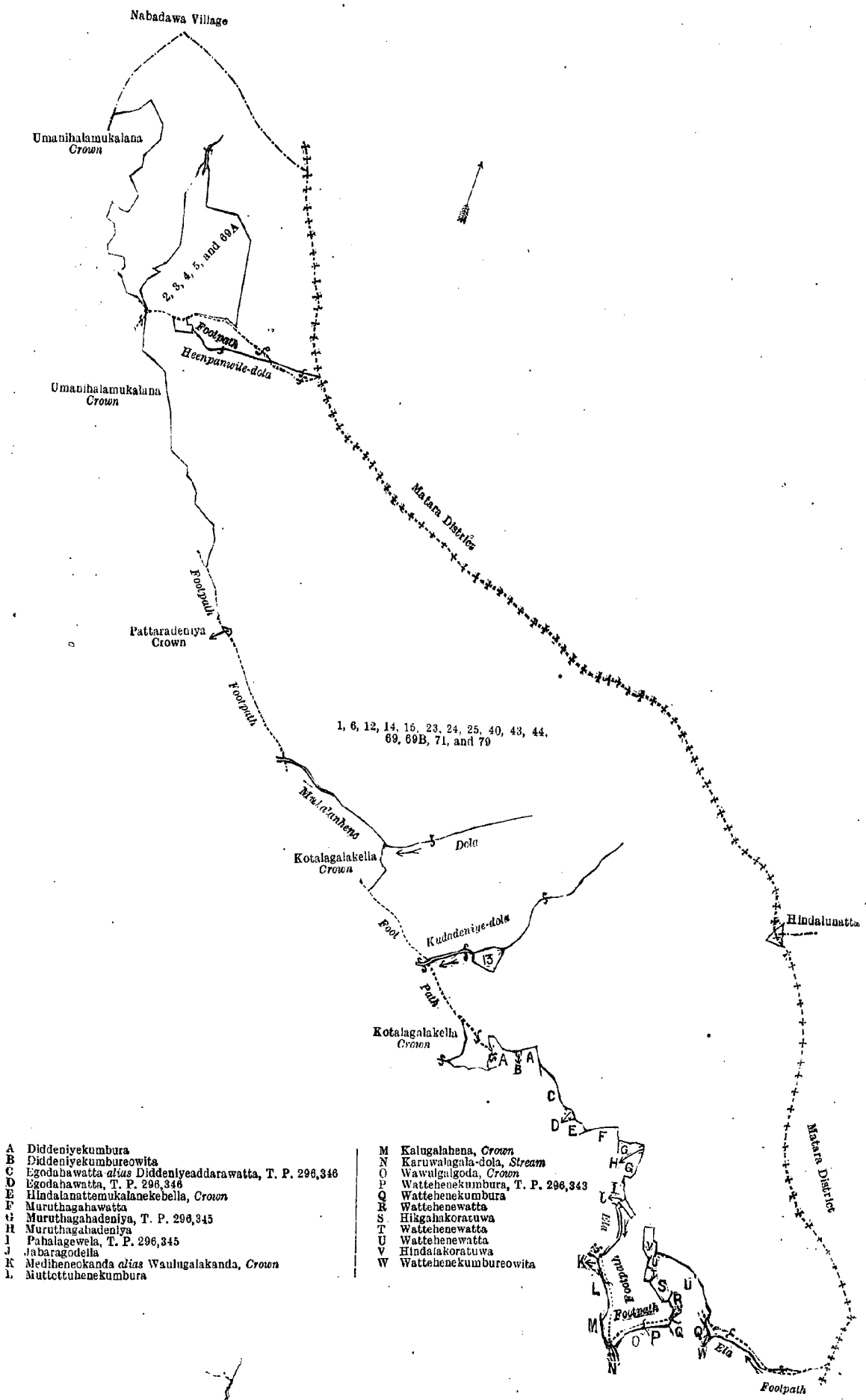
and bounded as follows: on the north, east, south, and west by Kotalagalakella to be declared the property of the Crown under the Waste Lands Ordinances.



Surveyor-General's Office,  
Colombo, May 31, 1915.

Scale of 8 Chains to an Inch.

G. K. THORNHILL,  
for Surveyor-General.



- A Diddeniyekumbura
- B Diddeniyekumburewita
- C Egodahawatta *alias* Diddeniyeddawatta, T. P. 296,346
- D Egodahawatta, T. P. 296,346
- E Hindalanattemukalanekebella, *Crown*
- F Muruthagahawatta
- G Muruthagahadeniya, T. P. 296,345
- H Muruthagahadeniya
- I Pahlagawela, T. P. 296,345
- J Jabaragodella
- K Mediheneekanda *alias* Waulgalakanda, *Crown*
- L Mutlottubenekumbura

- M Kalugalahena, *Crown*
- N Karuwalgala-dola, *Stream*
- O Wawulgoda, *Crown*
- P Wattedhenekumbura, T. P. 296,343
- Q Wattedhenekumbura
- R Wattedhenewatta
- S Higgahkoratuwa
- T Wattedhenewatta
- U Wattedhenewatta
- V Hindalakoratuwa
- W Wattedhenekumburewita

Surveyor-General's Office,  
Colombo, May 31, 1915.

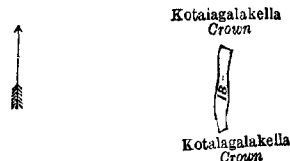
Scale of 16 Chains to an Inch

G. K. THORNHILL,  
for Surveyor-General.

V.—Preliminary plan 549.

Lot.	Name of Land.	Extent, A. R. P.
18	Nugalhenepahaladeniya	0 0 30

and bounded as follows : on the north, east, south, and west by Kotalagalakella to be declared the property of the Crown under the Waste Lands Ordinances.



Surveyor-General's Office,  
Colombo, May 31, 1915.

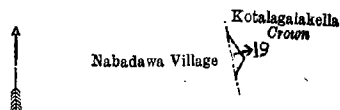
Scale of 8 Chains to an Inch.

G. K. THORNHILL,  
for Surveyor-General.

VI.—Preliminary plan 549.

Lot.	Name of Land.	Extent, A. R. P.
19	Kotalagalahenedeniya	0 0 9

and bounded as follows : on the north, east, and south by Kotalagalakella to be declared the property of the Crown under the Waste Lands Ordinances ; on the west by the village limit of Nabadawa.



Surveyor-General's Office,  
Colombo, May 31, 1915.

Scale of 8 Chains to an Inch.

G. K. THORNHILL,  
for Surveyor-General.

VII.—Preliminary plan 549.

Lot.	Name of Land.	Extent, A. R. P.
20	Walapotuwalehenedeniya	0 3 2

and bounded as follows : on the north by Dikhena to be declared the property of the Crown under the Waste Lands Ordinances ; on the east and south by Kosgahahena to be declared the property of the Crown under the Waste Lands Ordinances ; on the west by Dikhena to be declared the property of the Crown under the Waste Lands Ordinances.



Surveyor-General's Office,  
Colombo, May 31, 1915.

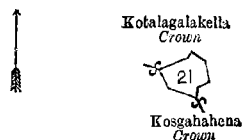
Scale of 8 Chains to an Inch.

G. K. THORNHILL,  
for Surveyor-General.

VIII.—Preliminary plan 549.

Lot.	Name of Land.	Extent, A. R. P.
21	Kalugalahenepahaladeniya	0 1 0

and bounded as follows : on the north and east by Kotalagalakella to be declared the property of the Crown under the Waste Lands Ordinances ; on the south and west by Kosgahahena to be declared the property of the Crown under the Waste Lands Ordinances.



Surveyor-General's Office,  
Colombo, May 31, 1915.


Scale of 8 Chains to an Inch.

G. K. THORNHILL,  
for Surveyor-General.

IX.—Preliminary plan 549.

Lot.	Name of Land.	Extent, A. R. P.
22	Kalugalahenepunchideniya	0 1 0

and bounded as follows : on the north and east by Kotalagalakella to be declared the property of the Crown under the Waste Lands Ordinances ; on the south and west by Kosgahahena to be declared the property of the Crown under the Waste Lands Ordinances.



Surveyor-General's Office,  
Colombo, May 31, 1915.

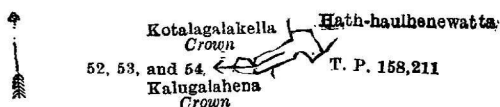
Scale of 8 Chains to an Inch.

G. K. THORNHILL,  
for Surveyor-General.

X.—Preliminary plan 549.

Lot.	Name of Land.	Extent, A. R. P.
52 ..	Kanattewattedeniya <i>alias</i> Hathhaulhenedeniya ..	0 0 24
53 ..	Kanattewehathhaulhenedeniya ..	0 0 16
54 ..	Kanattewatteaddaradeniyepahalakebella ..	0 0 7
		0 1 7

and bounded as follows: on the north by Kotalagalakella to be declared the property of the Crown under the Waste Lands Ordinances, Hath-haulhenewatta claimed by Ranepura Hakuruhewage Caro; on the east by Hathhaulhenewatta claimed by Ranepura Hakuruhewage Caro; on the south by a T. P. 158,211, Kalugalahena to be declared the property of the Crown under the Waste Lands Ordinances; on the west by Kalugalahena to be declared the property of the Crown under the Waste Lands Ordinances.



Surveyor-General's Office,  
Colombo, May 31, 1915.


Scale of 8 Chains to an Inch.

G. K. THORNHILL,  
for Surveyor-General.

XI.—Preliminary plan 549.

Lot.	Name of Land.	Extent, A. R. P.
55 ..	Kalugalhenedeniya ..	0 2 0

and bounded as follows: on the north and east by Kalugalahena to be declared the property of the Crown under the Waste Lands Ordinances; on the south and west by Kosgahahena to be declared the property of the Crown under the Waste Lands Ordinances.



Surveyor-General's Office,  
Colombo, May 31, 1915.

Scale of 8 Chains to an Inch.

G. K. THORNHILL,  
for Surveyor-General.

XII.—Preliminary plan 549.

Lot.	Name of Land.	Extent, A. R. P.
56 ..	Iddaketiyyedeniya ..	0 1 21

and bounded as follows: on the north, east, south, and west by Kosgahahena to be declared the property of the Crown under the Waste Lands Ordinances.



Surveyor-General's Office,  
Colombo, May 31, 1915.

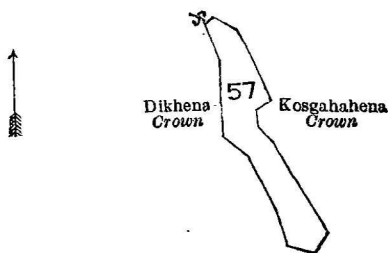
Scale of 8 Chains to an Inch.

G. K. THORNHILL,  
for Surveyor-General.

XIII.—Preliminary plan 549.

Lot.	Name of Land.	Extent, A. R. P.
57 ..	Mahakosgahahenedeniya ..	0 1 20

and bounded as follows: on the north and east by Kosgahahena to be declared the property of the Crown under the Waste Lands Ordinances; on the south and west by Dikhena to be declared the property of the Crown under the Waste Lands Ordinances.



Surveyor-General's Office,  
Colombo, May 31, 1915.

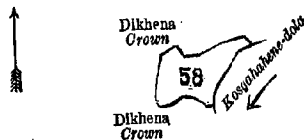
Scale of 8 Chains to an Inch.

G. K. THORNHILL,  
for Surveyor-General.

## XIV.—Preliminary plan 549.

Lot.	Name of Land.	Extent, A. R. P.
58	Dikhenedeniya	0 3 4

and bounded as follows: on the north by Dikhena to be declared the property of the Crown under the Waste Lands Ordinances; on the east by the Kosgahahenedola; on the south and west by Dikhena to be declared the property of the Crown under the Waste Lands Ordinances.



Surveyor-General's Office,  
Colombo, May 31, 1915.


Scale of 8 Chains to an Inch.

G. K. THORNHILL,  
for Surveyor-General.

## XV.—Preliminary plan 549.

Lot.	Name of Land.	Extent, A. R. P.
59	Dikhenedeniya	0 1 14

and bounded as follows: on the north, east, south, and west by Dikhena to be declared the property of the Crown under the Waste Lands Ordinances.



Surveyor-General's Office,  
Colombo, May 31, 1915.


Scale of 8 Chains to an Inch.

G. K. THORNHILL,  
for Surveyor-General.

## XVI.—Preliminary plan 549.

Lot.	Name of Land.	Extent, A. R. P.
60	Dikhenedeniya	0 0 6

and bounded as follows: on the north by Dikhena to be declared the property of the Crown under the Waste Lands Ordinances; on the east and south by Dikhena to be declared the property of the Crown under the Waste Lands Ordinances, an ela; on the west by Dikhena to be declared the property of the Crown under the Waste Lands Ordinances.



Surveyor-General's Office,  
Colombo, May 31, 1915.

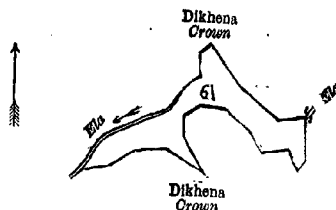
Scale of 8 Chains to an Inch.

G. K. THORNHILL,  
for Surveyor-General.

## XVII.—Preliminary plan 549.

Lot.	Name of Land.	Extent, A. R. P.
61	Dikhenedeniya	2 0 0

and bounded as follows: on the north by Dikhena to be declared the property of the Crown under the Waste Lands Ordinances; on the east by (an ela), Dikhena to be declared the property of the Crown under the Waste Lands Ordinances; on the south by Dikhena to be declared the property of the Crown under the Waste Lands Ordinances; on the west by an ela.



Surveyor-General's Office,  
Colombo, May 31, 1915.

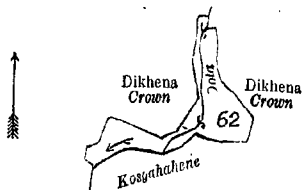
Scale of 8 Chains to an Inch.

G. K. THORNHILL,  
for Surveyor-General.

## XVIII.—Preliminary plan 549.

Lot.	Name of Land.	Extent, A. R. P.
62	Punchikosgahadeniya	1 0 39

and bounded as follows: on the north and east by Dikhena to be declared the property of the Crown under the Waste Lands Ordinances; on the south by Dikhena to be declared the property of the Crown under the Waste Lands Ordinances, the Kosgahahenedola; on the west by Dikhena to be declared the property of the Crown under the Waste Lands Ordinances.



Surveyor-General's Office,  
Colombo, May 31, 1915.

Scale of 8 Chain to an Inch.

G. K. THORNHILL,  
for Surveyor-General.

XIX.—Preliminary plan 549.

Lot.	Name of Land.	Extent, A. R. P.
63	Kandagasdeniya	0 1 7

and bounded as follows: on the north and east by Dikhena to be declared the property of the Crown under the Waste Lands Ordinances; on the south by Katuhingurehena to be declared the property of the Crown under the Waste Lands Ordinances; on the west by Dikhena to be declared the property of the Crown under the Waste Lands Ordinances.



Surveyor-General's Office,  
Colombo, May 31, 1915.

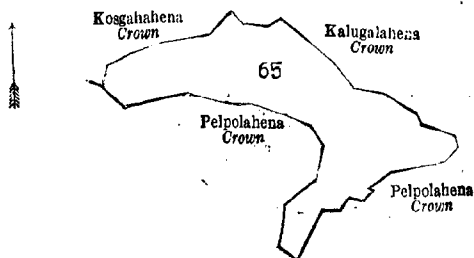
Scale of 8 Chains to an Inch.

G. K. THORNHILL,  
for Surveyor-General.

XX.—Preliminary plan 549.

Lot.	Name of Land.	Extent, A. R. P.
65	Iddaketiyyedeniya	6 0 8

and bounded as follows: on the north by Kosgahahena to be declared the property of the Crown under the Waste Lands Ordinances; on the east by Pelpolahena to be declared the property of the Crown under the Waste Lands Ordinances; on the south and west by Pelpolahena to be declared the property of the Crown under the Waste Lands Ordinances.



Surveyor-General's Office,  
Colombo, May 31, 1915.

Scale of 8 Chains to an Inch.

G. K. THORNHILL,  
for Surveyor-General.

XXI.—Preliminary plan 549.

Lot.	Name of Land.	Extent, A. R. P.
66	Muttettuheneowita	0 0 16

and bounded as follows: on the north by Muttettuhenekumbura claimed by Ranopura Hakuruhewage Caro and others; on the east and south by Kalugalahena to be declared the property of the Crown under the Waste Lands Ordinances; on the west by Medigoda to be declared the property of the Crown under the Waste Lands Ordinances.



Surveyor-General's Office,  
Colombo, May 31, 1915.

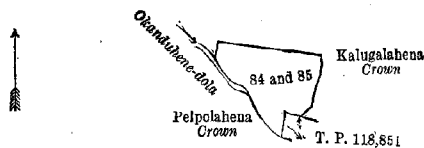
Scale of 8 Chains to an Inch.

G. K. THORNHILL,  
for Surveyor-General.

XXII.—Preliminary plan 549.

Lot.	Name of Land.	Extent, A. R. P.
84	Okandehenedeniya	0 0 38
85	Do.	1 0 5
		1 1 3

and bounded as follows: on the north by Kalugalahena to be declared the property of the Crown under the Waste Lands Ordinances; on the east by Kalugalahena to be declared the property of the Crown under the Waste Lands Ordinances; on the south by T. P. 118,851, Pelpolahena to be declared the property of the Crown under the Waste Lands Ordinances; on the west by Pelpolahena to be declared the property of the Crown under the Waste Lands Ordinances, the Okandahenadola.



Surveyor-General's Office,  
Colombo, May 31, 1915.


Scale of 8 Chains to an Inch.

G. K. THORNHILL,  
for Surveyor-General.

XXIII.—Preliminary plan 549.

Lot.	Name of Land.	Extent, A. R. P.
91	Okandehena <i>alias</i> Pelpolahena	0 0 6

and bounded as follows: on the north by Pelpolahena to be declared the property of the Crown under the Waste Lands Ordinances; on the east by Okandehenewatta claimed by Magedara Manage Dingi Appu and others; on the south and west by Pelpolahena to be declared the property of the Crown under the Waste Lands Ordinances.



Surveyor-General's Office,  
Colombo, May 31, 1915.

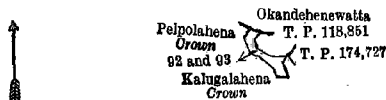
Scale of 8 Chains to an Inch.

G. K. THORNHILL,  
for Surveyor-General.

XXIV.—Preliminary plan 549.

Lot.	Name of Land.	Extent, A. R. P.
92	Okandeheneudamulla	0 0 7
93	Narangahadeniya	0 0 10
		0 0 17

and bounded as follows: on the north by Okandehenewatta claimed by Magedara Manage Dingi Appu and others, T. P. 118,851; on the east by T. P. 174,727, Kalugalahena to be declared the property of the Crown under the Waste Lands Ordinances; on the south by Kalugalahena to be declared the property of the Crown under the Waste Lands Ordinances; on the west by Pelpolahena to be declared the property of the Crown under the Waste Lands Ordinances.



Surveyor-General's Office,  
Colombo, May 31, 1915.


Scale of 8 Chains to an Inch.

G. K. THORNHILL,  
for Surveyor-General.

XXV.—Preliminary plan 549.

Lot.	Name of Land.	Extent, A. R. P.
96	Waulgalgoda <i>alias</i> Annasigalawatta	0 1 13
97	Do.	0 0 7
		0 1 20

and bounded as follows: on the north and east by Waulgalgoda to be declared the property of the Crown under the Waste Lands Ordinances; on the south by Howpegewatta *alias* Meddegodagewatta claimed by Meddegodage Mendoris and others; on the west by Waulgalgoda to be declared the property of the Crown under the Waste Lands Ordinances.



Surveyor-General's Office,  
Colombo, May 31, 1915.

Scale of 8 Chains to an Inch.

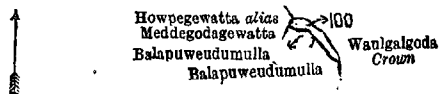
G. K. THORNHILL,  
for Surveyor-General.

XXVI.—Preliminary plan 549.

Lot.	Name of Land.	Extent, A. R. P.
100	Waulgalgoda	0 0 13

and bounded as follows: on the north and east by Waulgalgoda to be declared the property of the Crown under the Waste Lands Ordinances; on the south by Balapuwendumulla claimed by Pandikoralalage Siman and others, Balapuwendumulla claimed by Watugala Sonuttara Terunnanse; on the west by Balapuwendumulla claimed by Watugala Sonuttara Terunnanse, Howpegewatta *alias* Meddegodagewatta claimed by Maddegodage Mendoris and others.





Surveyor-General's Office,  
Colombo, May 31, 1915.

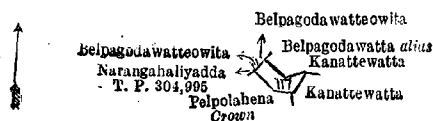
Scale of 8 Chains to an Inch.

G. K. THORNEILL,  
for Surveyor-General.

XXVII.—Preliminary plan 549.

Lot.	Name of Land.	Extent, A. R. P.
117	Belpagodakanatta <i>alias</i> Pelpolahenekanatta	0 0 24

and bounded as follows: on the north by Belpagodawatta *alias* Kanattewatta claimed by Belpagodage Juwanis and others; on the east by Kanattewatta claimed by Belpagodage Nikulas and others; on the south by Pelpolahena to be declared the property of the Crown under the Waste Lands Ordinances; on the west by Pelpolahena to be declared the property of the Crown under the Waste Lands Ordinances, Narangahaliyadda sold by the Crown (T. P. 304,995), Belpagodawatteowita (private), Belpagodawatteowita claimed by Belpagodage Andiris and others.



Surveyor-General's Office,  
Colombo, May 31, 1915.

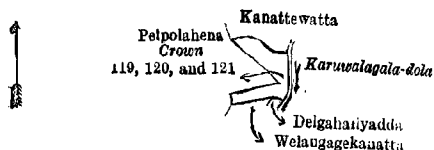
Scale of 8 Chains to an Inch.

G. K. THORNEILL,  
for Surveyor-General.

XXVIII.—Preliminary plan 549.

Lot.	Name of Land.	Extent, A. R. P.
119	Kanattewatta <i>alias</i> Pelpolegoda	0 1 1
120	Welangagekanatta <i>alias</i> Pelpolehena	0 0 17
121	Delgahaliyadda <i>alias</i> Pelpolehena	0 0 4
		0 1 22

and bounded as follows: on the north by Kanattewatta claimed by Belpagodage Nikulas and others; on the east by the Karuwalagaladola; on the south by Delgahaliyadda claimed by Magedaragamage Davith and others, Welangagekanatta claimed by Belpagodage Juwanis; on the west by Pelpolahena to be declared the property of the Crown under the Waste Lands Ordinances.



Surveyor-General's Office,  
Colombo, May 31, 1915.

Scale of 8 Chains to an Inch.

G. K. THORNEILL,  
for Surveyor-General.

XXIX.—Preliminary plan 549.

Lot.	Name of Land.	Extent, A. R. P.
126	Belpakumbura <i>alias</i> Medakella <i>alias</i> Waulgaldoda	0 0 6

and bounded as follows: on the north and east by Waulgaldoda to be declared the property of the Crown under the Waste Lands Ordinances; on the south by Addaragewatta *alias* Gulanawatta claimed by Imadugodage Jandris and others; on the west by Belpakumbura *alias* Medakella claimed by Pallege Bastian and others.



Surveyor-General's Office,  
Colombo, May 31, 1915.

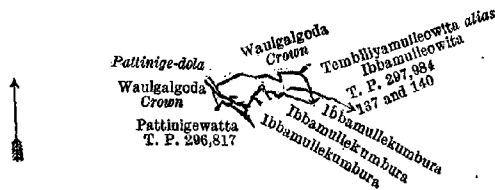
Scale of 8 Chains to an Inch.

G. K. THORNEILL,  
for Surveyor-General.

XXX.—Preliminary plan 549.

Lot.	Name of Land.	Extent, A. R. P.
137	Waulgaldoda	0 0 32
140	Ibbanmullewaleowita	0 0 33
		0 1 25

and bounded as follows: on the north by Waulgaldoda to be declared the property of the Crown under the Waste Lands Ordinances; on the east by Tembilyamulleowita *alias* Ibbanmulleowita sold by the Crown (T. P. 297,984); on the south by Ibbanmullekumbura claimed by Belpagodage Andiris and others, Pattinigewatta sold by the Crown (T. P. 296,817); on the west by Waulgaldoda to be declared the property of the Crown under the Waste Lands Ordinances, the Pattinigedola.



Surveyor-General's Office,  
Colombo, May 31, 1915.

Scale of 8 Chains to an Inch.

G. K. THORNHILL,  
for Surveyor-General.

XXXI.—Preliminary plan 549.

Lot.	Name of Land.	Extent, A. R. P.
138	Waulalgodadeniya	0 0 26

and bounded as follows : on the north and east by Waulalgoda to be declared the property of the Crown under the Waste Lands Ordinances ; on the south by Waulalgoda to be declared the property of the Crown under the Waste Lands Ordinances, the Pattinige-dola ; on the west by Waulalgoda to be declared the property of the Crown under the Waste Lands Ordinances, the Pattinige-dola.



Surveyor-General's Office,  
Colombo, May 31, 1915.

Scale of 8 Chains to an Inch.

G. K. THORNHILL,  
for Surveyor-General.

XXXII.—Preliminary plan 549.

Lot.	Name of Land.	Extent, A. R. P.
220	Pelpoldeniya	0 1 22

and bounded as follows : on the north by Kalugalehena belonging to the Crown ; on the east by Kalugalehena sold by the Crown (T. P. 306,672) ; on the south and west by Kalugalehena belonging to the Crown.



Surveyor-General's Office,  
Colombo, May 31, 1915.

Scale of 8 Chains to an Inch.

G. K. THORNHILL,  
for Surveyor-General.

XXXIII.—Preliminary plan 549.

Lot.	Name of Land.	Extent, A. R. P.
230	Pelpoledeniya	0 0 20

and bounded as follows : on the north by Pelpolahaena to be declared the property of the Crown under the Waste Lands Ordinances ; on the east by Paragahadeniya claimed by D. H. de S. Sooriya-arachchi and others ; on the south and west by Pelpolahaena to be declared the property of the Crown under the Waste Lands Ordinances.



Surveyor-General's Office,  
Colombo, May 31, 1915.

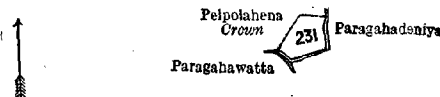
Scale of 8 Chains to an Inch.

G. K. THORNHILL,  
for Surveyor-General.

XXXIV.—Preliminary plan 549.

Lot.	Name of Land.	Extent, A. R. P.
231	Paragahadeniyekanatta	0 1 21

and bounded as follows : on the north by Pelpolahaena to be declared the property of the Crown under the Waste Lands Ordinances ; on the east by Paragahadeniya claimed by D. H. de S. Sooriya-arachchi and others ; on the south by Paragahadeniya claimed by D. H. de S. Sooriya-arachchi and others, Paragahawatta claimed by Gamage Kathirina and others ; on the west by Pelpolahaena to be declared the property of the Crown under the Waste Lands Ordinances.



Surveyor-General's Office,  
Colombo, May 31, 1915.

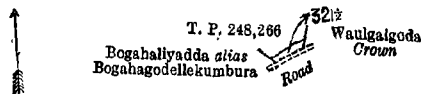
Scale of 8 Chains to an Inch.

G. K. THORNHILL,  
for Surveyor-General.

XXXV.—Preliminary plan 549.

Lot.	Name of Land.	Extent, A. R. P.
321½	Waulalgoda (road reservation)	0 0 6

and bounded as follows : on the north by T. P. 248,266 ; on the east by Waulalgoda to be declared the property of the Crown under the Waste Lands Ordinances ; on the south by a road ; on the west by Bogahaliyadda *alias* Bogahagodelle-kumbura claimed by P. K. D. Siman and others.



Surveyor-General's Office,  
Colombo, May 31, 1915.

Scale of 8 Chains to an Inch.

G. K. THORNHILL,  
for Surveyor-General.

XXXVI.—Preliminary plan 549.

Lot.	Name of Land.	Extent, A. R. P.
347 ..	Wilawala alias Waulgalgodakella ..	0 0 9

and bounded as follows: on the north by the road from Kottawa to Akuressa; on the east by a path; on the south by Wilawala claimed by Maddegodage Hinnihamy and others; on the west by Wilawala claimed by Maddegodage Hinnihamy and others.



Surveyor-General's Office,  
Colombo, May 31, 1915.

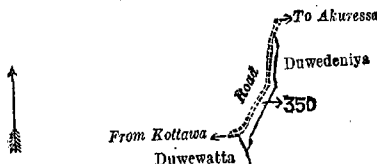
Scale of 8 Chains to an Inch.

G. K. THORNHILL,  
for Surveyor-General.

XXXVII.—Preliminary plan 549.

Lot.	Name of Land.	Extent, A. R. P.
350 ..	Waulgalabedda ..	0 1 19

and bounded as follows: on the north by the road from Kottawa to Akuressa; on the east by Duwedeniya claimed by Kananke Liyanage Siyadoris and others; on the south by Duwewatta claimed by Kananke Liyanage Siyadoris and others; on the west by the road from Kottawa to Akuressa.



Surveyor-General's Office,  
Colombo, May 31, 1915.

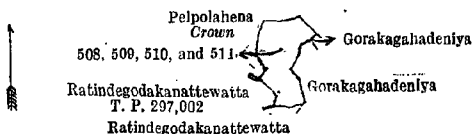
Scale of 8 Chains to an Inch.

G. K. THORNHILL,  
for Surveyor-General.

XXXVIII.—Preliminary plan 549.

Lot.	Name of Land.	Extent, A. R. P.
508 ..	Gorakagahadeniyeadarahena ..	0 0 14
509 ..	Gorakagahadeniya ..	0 1 6
510 ..	Do. ..	0 0 8
511 ..	Gorakagahadeniya-addaraokanda ..	0 0 36
		0 2 24

and bounded as follows: on the north by Pelpolahena to be declared the property of the Crown under the Waste Lands Ordinances; on the east by Gorakagahadeniya claimed by Gamage Davith and others; on the south by Ratindegodakanattewatta claimed by Gamage Don Davith and others; on the west by Ratindegodakanattewatta sold by the Crown (T. P. 297,002), Pelpolahena to be declared the property of the Crown under the Waste Lands Ordinances.



Surveyor-General's Office,  
Colombo, May 31, 1915.

Scale of 8 Chains to an Inch.

G. K. THORNHILL,  
for Surveyor-General.

XXXIX.—Preliminary plan 549.

Lot.	Name of Land.	Extent, A. R. P.
724 ..	Udumullekumbureowita ..	0 0 3

and bounded as follows: on the north by Mellaketiwegoda to be declared the property of the Crown under the Waste Lands Ordinances, the Willmulle-dola; on the east and south by Willmulle-dola; on the west by Mellaketiwegoda to be declared the property of the Crown under the Waste Lands Ordinances.



Surveyor-General's Office,  
Colombo, May 31, 1915.

Scale of 8 Chains to an Inch.

G. K. THORNHILL,  
for Surveyor-General.

## XL.—Preliminary plan 549.

Lot.	Name of Land.	Extent, A. R. P.
725	Udumullekumbureowita	0 0 8
726	Do.	0 0 8
		0 0 16

and bounded as follows: on the north by Katuhingurehena to be declared the property of the Crown under the Waste Lands Ordinances; on the east by Katuhingurehena to be declared the property of the Crown under the Waste Lands Ordinances; on the south by Udumullekumbura claimed by Howpe Liyanage Carolis and others; on the west by the Wilmulladola, Katuhingurehena to be declared the property of the Crown under the Waste Lands Ordinances.



Surveyor-General's Office,  
Colombo, May 31, 1915.


Scale of 8 Chains to an Inch.

G. K. THORNHILL,  
for Surveyor-General.

## XLI.—Preliminary plan 549.

Lot.	Name of Land.	Extent, A. R. P.
731	Wila-addarakumburegoda	0 0 2

and bounded as follows: on the north and east by Katuhingurehena to be declared the property of the Crown under the Waste Lands Ordinances; on the south by Wila-addarakumbura claimed by Siyambalagoda Kandambige Baba Appu; on the west by Katuhingurehena to be declared the property of the Crown under the Waste Lands Ordinances.



Surveyor-General's Office,  
Colombo, May 31, 1915.


Scale of 8 Chains to an Inch.

G. K. THORNHILL,  
for Surveyor-General.

## XLII.—Preliminary plan 549.

Lot.	Name of Land.	Extent, A. R. P.
732	Wila-addarakumburegoda	0 0 3

and bounded as follows: on the north and east by Katuhingurehena to be declared the property of the Crown under the Waste Lands Ordinances; on the south by Wila-addarakumbura claimed by Siyambalagoda Kandambige Baba Appu; on the west by Katuhingurehena to be declared the property of the Crown under the Waste Lands Ordinances.



Surveyor-General's Office,  
Colombo, May 31, 1915.

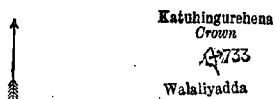
Scale of 8 Chains to an Inch.

G. K. THORNHILL,  
for Surveyor-General.

## XLIII.—Preliminary plan 549.

Lot.	Name of Land.	Extent, A. R. P.
733	Wila-addarakumburegoda	0 0 4

and bounded as follows: on the north and east by Katuhingurehena to be declared the property of the Crown under the Waste Lands Ordinances; on the south and west by Walaliyadda claimed by Don Davith Dahanayaka and others.



Surveyor-General's Office,  
Colombo, May 31, 1915.

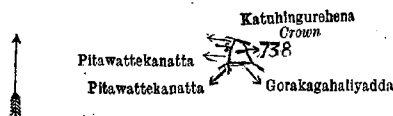
Scale of 8 Chains to an Inch.

G. K. THORNHILL,  
for Surveyor-General.

## XLIV.—Preliminary plan 549.

Lot.	Name of Land.	Extent, A. R. P.
738	Gorakagahaliyaddegoda	0 0 14

and bounded as follows: on the north and east by Katuhingurehena to be declared the property of the Crown under the Waste Lands Ordinances; on the south by Gorakagahaliyadda claimed by Don Davith Dahanayaka, Pitawattekanatta claimed by Don Davith Dahanayaka and others; on the west by Pitawattekanatta (private).



Surveyor-General's Office,  
Colombo, May 31, 1915.

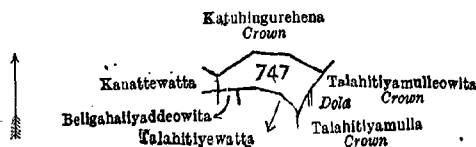
Scale of 8 Chains to an Inch.

G. K. THORNHILL,  
for Surveyor-General.

## XLV.—Preliminary plan 549.

Lot.	Name of Land.	Extent, A. R. P.
747	Talahitiyawattekanatta	0 2 35

and bounded as follows : on the north by Katuhingurehena to be declared the property of the Crown under the Waste Lands Ordinances ; on the east by Talahitiyamulleowita belonging to the Crown, a dola, Talahitiyamulla belonging to the Crown ; on the south by Talahitiyawatta claimed by Howpe Liyanage Carolis and others, Beligahaliyaddeowita claimed by ditto ; on the west by Kanattewatta claimed by Gamage Davith and others.



Surveyor-General's Office,  
Colombo, May 31, 1915.

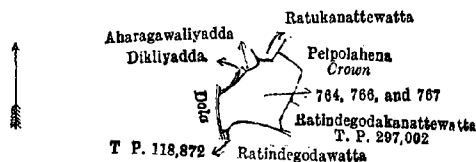
Scale of 8 Chains to an Inch.

G. K. THORNHILL  
for Surveyor-General.

XLVI.—Preliminary plan 549.

Lot.	Name of Land.	Extent, A. R. P.
764	Galagawaliyaddegoda	0 3 4
766	Do.	0 0 3
767	Do.	0 0 7
		0 3 14

and bounded as follows : on the north by Dikliyadda claimed by Howpe Liyanage Karolis and others, Aharagawaliyadda claimed by Kandambige Baba Appu and others, Ratukanattewatta claimed by ditto, Pelpolahena to be declared the property of the Crown under the Waste Lands Ordinances ; on the east Pelpolahena to be declared the property of the Crown under the Waste Lands Ordinances, Ratindegodakanattewatta sold by the Crown (T. P. 297,002) ; on the south by Ratindegodawatta claimed by Gamage Don Davith and others ; on the west by T. P. 118,872, a dola.



Surveyor-General's Office,  
Colombo, May 31, 1915.

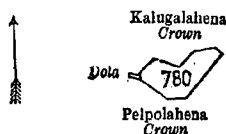
Scale of 8 Chains to an Inch.

G. K. THORNHILL,  
for Surveyor-General.

XLVII.—Preliminary plan 549.

Lot.	Name of Land.	Extent, A. R. P.
780	Talahitiyamulla	0 1 38

and bounded as follows : on the north by Kalugalahena to be declared the property of the Crown under the Waste Lands Ordinances ; on the east and south by Pelpolahena to be declared the property of the Crown under the Waste Lands Ordinances ; on the west by Pelpolahena to be declared the property of the Crown under the Waste Lands Ordinances ; a dola.



Surveyor-General's Office,  
Colombo, May 31, 1915.

Scale of 8 Chains to an Inch.

G. K. THORNHILL,  
for Surveyor-General.

M. T. ARCHIBALD,  
Special Officer.

August 23 1915.

**Kurunegala S. O. No. 1,226.**

Order under Section 2 of "The Waste Lands Ordinances of 1897, 1899, 1900, and 1903,"  
declaring Lands to be Crown Property.

In the matter of the lands commonly called or known as Kukulgeygawahena, Mahahenapaulahena, &c., situate in the village of Moragolla (eastern portion), in the Mahagalboda Egoda korale of the Hiriyala hatpattu of the Kurunegala District, in the North-Western Province, and of "The Waste Lands Ordinances of 1897, 1899, 1900, and 1903."

THE notice required by section 1 of "The Waste Lands Ordinances of 1897, 1899, 1900, and 1903," having been duly published in manner prescribed by that section in respect of the above named lands (*vide* Notice No. 4,993), and no claim having been made to the said lands or to any interest therein within the period of three months from the date specified in the said notice, I, Norman Albert Hampton, Special Officer appointed under section 28 of the said Ordinances, under and by virtue of the powers vested in me in that behalf by section 2 of the said Ordinances, do hereby on May 13, 1915, order and declare that the said lands, as more fully described herein below, situate in the village of Moragolla (eastern portion), in the Mahagalboda Egoda korale of the Hiriyala hatpattu of the Kurunegala District, in the North-Western Province, and shown as lots 26, 23, 40, 37, 37½, 38, 39, 5½, 1, 44, 28, 30, 30½, and 31 in preliminary plan 1,315 and in the annexed diagrams, and containing in extent 155 acres 1 rood 38 perches, are the property of the Crown

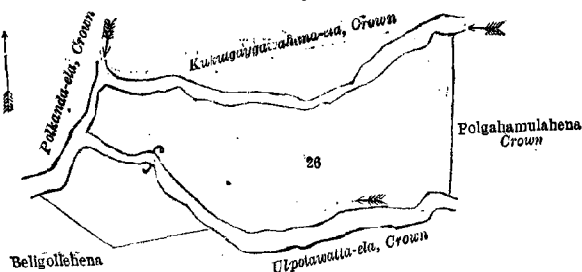
*Description of the Lands referred to.*

The following lots situated in the village of Moragolla (eastern portion), in the Mahagalboda Egoda korale of the Hiriyala hatpattu of the Kurunegala District, in the North-Western Province, as described in the annexed diagrams :—

I.—Preliminary plan 1,315.

Lot.	Name of Land.	Extent, A. R. P.
26	Kukulgeygawahena	2 3 11

and bounded as follows: on the north by Kukulgeygawahena-ela to be declared the property of the Crown under the Waste Lands Ordinances; on the east by Polgahamulahena to be declared the property of the Crown under the Waste Lands Ordinances; on the south by Ulpotawatta-ela to be declared the property of the Crown under the Waste Lands Ordinances, Beligollehena sold to Sri Narayana Bamunu Mudiyansele Ukku Amma and another under the Waste Lands Ordinances; on the west by Polkanda-ela to be declared the property of the Crown under the Waste Lands Ordinances.



Surveyor-General's Office,  
Colombo, September 8, 1914.

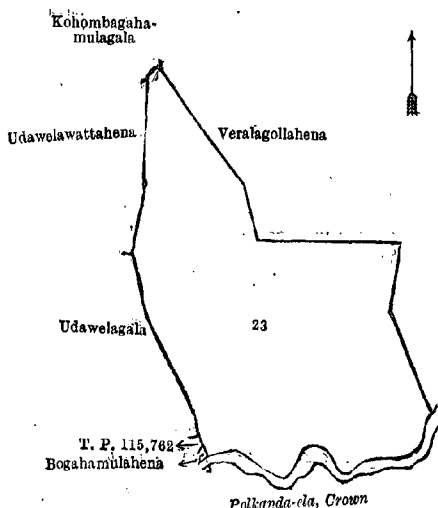
Scale of 4 Chains to an Inch.

G. K. THORNHILL,  
for Acting Surveyor-General.

II.—Preliminary plan 1,315.

Lot.	Name of Land.	Extent, A. R. P.
23	Mahahenapaulahena	3 2 27

and bounded as follows: on the north by Kohombagahamulagala sold by the Crown, Veralagollahena sold under the Waste Lands Ordinances; on the east by Veralagollahena sold under the Waste Lands Ordinances, Polkanda-ela to be declared the property of the Crown under the Waste Lands Ordinances; on the south by Polkanda-ela to be declared the property of the Crown under the Waste Lands Ordinances; on the west by Bogahamulahena claimed by Dingiri Menikalage Heratham and another, T. P. 115,762, Udawelagala (private), Udawelawattahena (private).



Surveyor-General's Office,  
Colombo, September 8 1914.

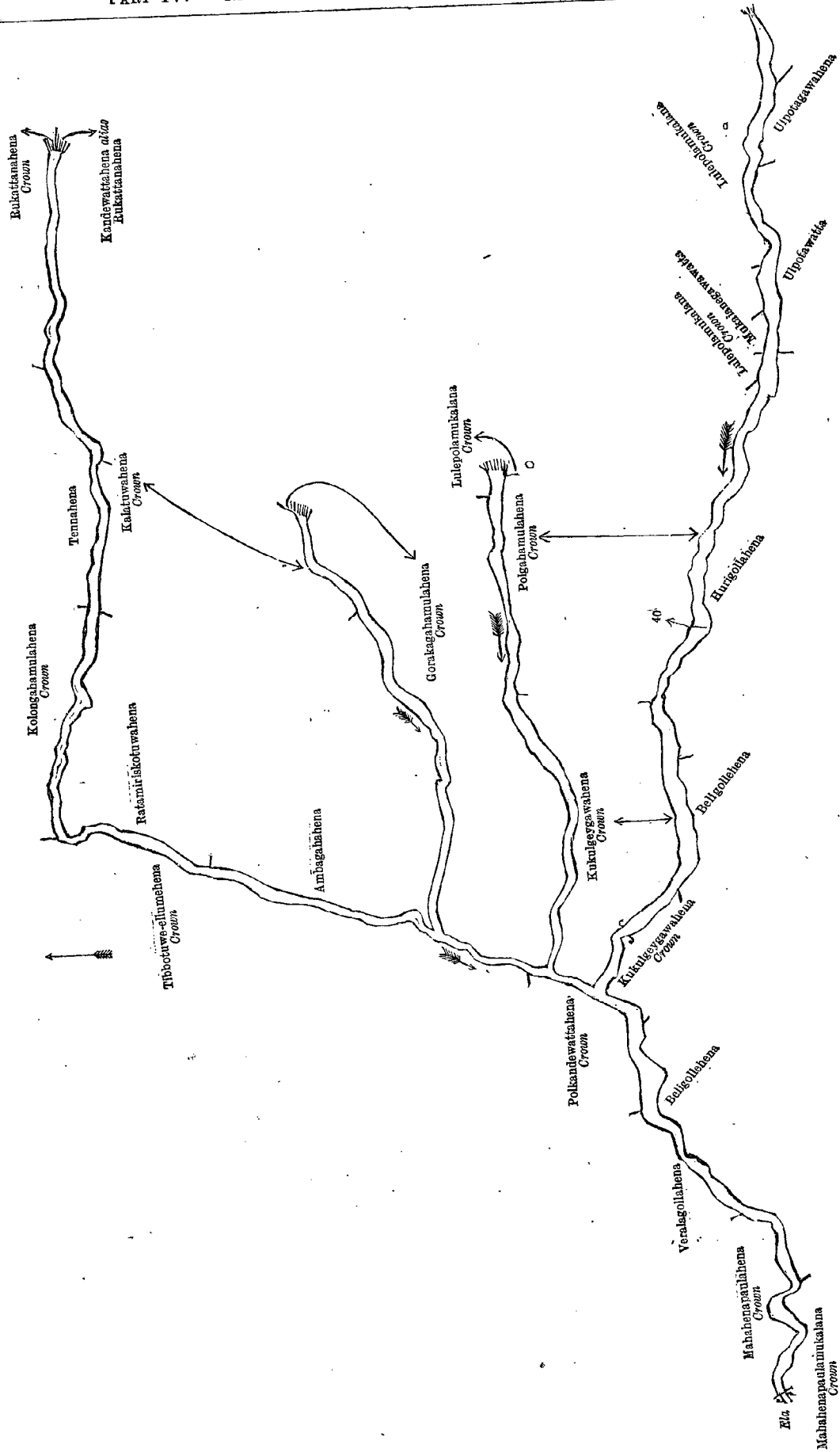
Scale of 4 Chains to an Inch.

G. K. THORNHILL,  
for Acting Surveyor-General.

III.—Preliminary plan 1,315.

Lot.	Name of Land.	Extent, A. R. P.
40	Polkanda-ela, Ambagahahena-ela, Kukulgeygawahena-ela, Ulpotawatta-ela (streams)	2 3 3

and bounded as follows: on the north by Kolongahamulahena to be declared the property of the Crown under the Waste Lands Ordinances, Tennahena sold under the Waste Lands Ordinances, Rukattanahena to be declared the property of the Crown under the Waste Lands Ordinances; on the east by Kandewattahena *alias* Rukattanahena sold under the Waste Lands Ordinances, Kalatuwahena to be declared the property of the Crown under the Waste Lands Ordinances, Ratamiris-kotuwahena sold under the Waste Lands Ordinances, Ambagahahena sold under the Waste Lands Ordinances, Gorakagahamulahena to be declared the property of the Crown under the Waste Lands Ordinances, Lulepolamukalana to be declared the property of the Crown under the Waste Lands Ordinances, Polgahamulahena to be declared the property of the Crown under the Waste Lands Ordinances, Kukulgeygawahena to be declared the property of the Crown under the Waste Lands Ordinances, Polgahamulahena to be declared the property of the Crown under the Waste Lands Ordinances, Lulepolamukalana to be declared the property of the Crown under the Waste Lands Ordinances, Mukalanegawattahena (private), Lulepolamukalana to be declared the property of the Crown under the Waste Lands Ordinances; on the south by Lulepolamukalana to be declared the property of the Crown under the Waste Lands Ordinances Ulpotagawahena sold under the Waste Lands Ordinances, Ulpotawatta (private), Hurigollahena sold under the Waste Lands Ordinances, Beligollahena sold under the Waste Lands Ordinances, Kukulgeygawahena to be declared the property of the Crown under the Waste Lands Ordinances, Beligollahena sold under the Waste Lands Ordinances, Mahahenapaulamukalana to be declared the property of the Crown under the Waste Lands Ordinances; on the west by Mahahenapaulamukalana to be declared the property of the Crown under the Waste Lands Ordinances, Veralagollahena sold under the Waste Lands Ordinances, Polkandewattahena to be declared the property of the Crown under the Waste Lands Ordinances, Tibbotuwellumehena to be declared the property of the Crown under the Waste Lands Ordinances.



Surveyor-General's Office,  
Colombo, September 8, 1914.

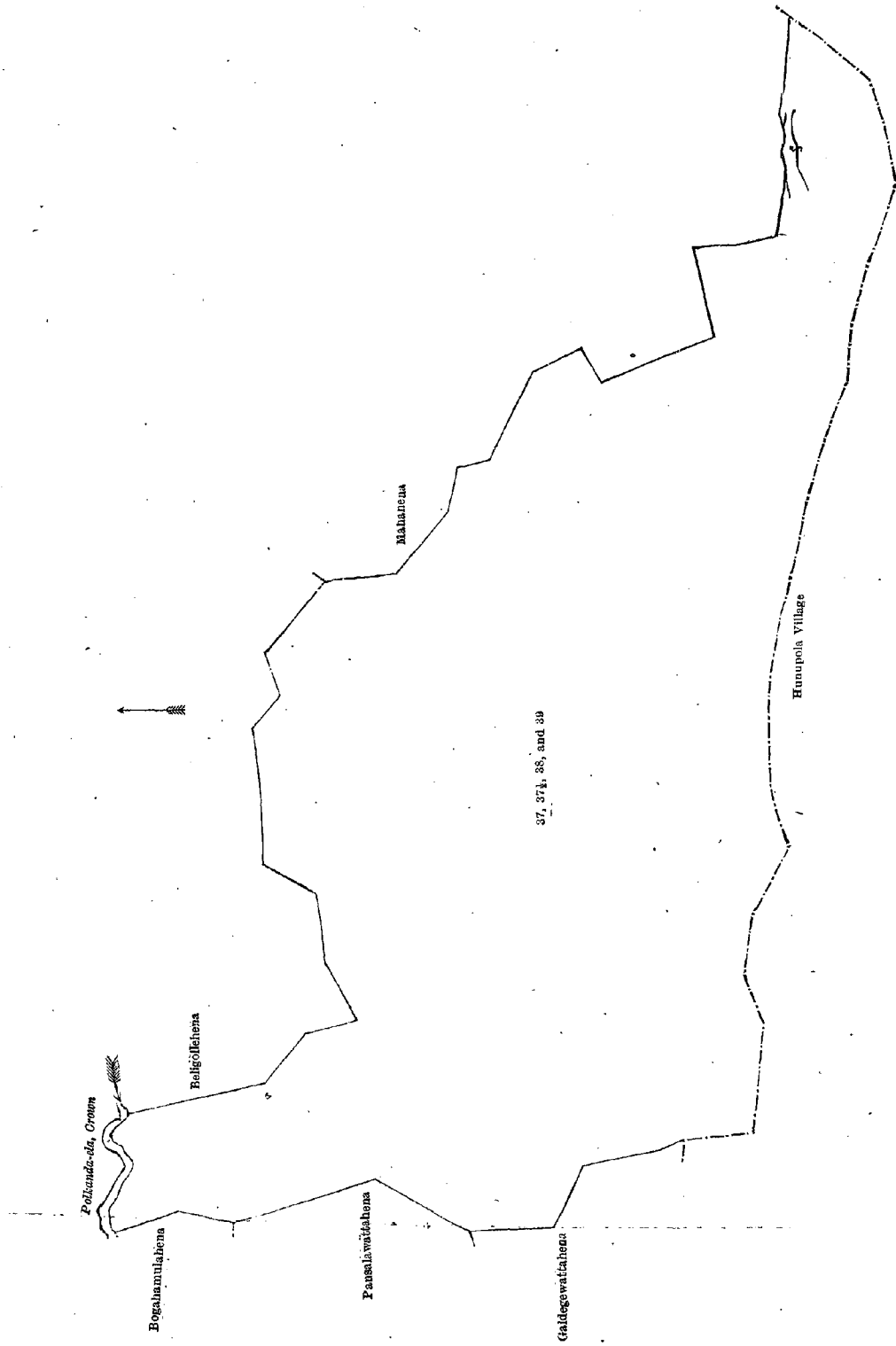
Scale of 4 Chains to an Inch.

G. K. THORNHILL,  
for Acting Surveyor-General.

D 4

IV.—Preliminary plan 1,315.			
Lot.	Name of Land.		Extent, A. R. P.
37	Mahahenapaulamukalana	.. ..	32 2 24
37½	Mahahenapaulamukalana-ela (stream)	.. ..	0 3 18
38	Galdekawattahena	.. ..	0 1 16
39	Dehigahawattahena	.. ..	0 0 17
			33 3 35

and bounded as follows : on the north by Polkanda-ela to be declared the property of the Crown under the Waste Lands Ordinances, Beligollehena sold under the Waste Lands Ordinances ; on the east by Mahahena sold under the Waste Lands Ordinances ; on the south by the village limit of Humpola ; on the west by Galdegewattahena claimed by Dingiri Banda, Pansalawattahena claimed by Dingiri Banda, Bogahamulshena claimed by Dingiri Menikalage Herathami and another.



Surveyor-General's Office,  
Colombo, September 8, 1914.

Scale of 4 Chains to an Inch.

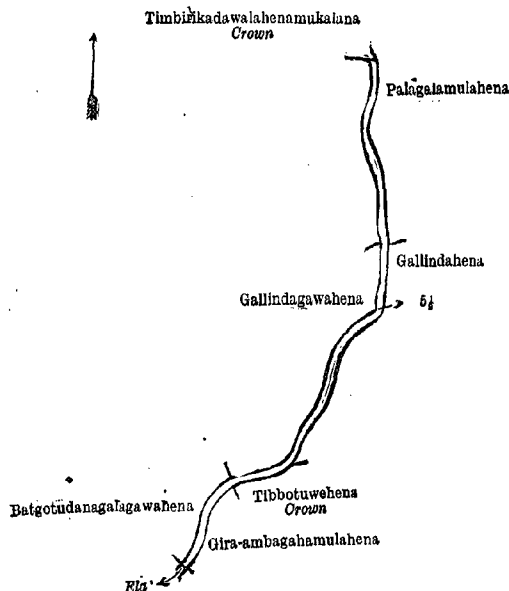
G. K. THORNHILL,  
for Acting Surveyor-General.



## V.—Preliminary plan 1,315.

Lot.	Name of Land.	Extent, A. R. P.
5½	Kosgaha-ela (stream)	0 0 35

and bounded as follows : on the north by Timbrikadawalahenamukalana to be declared the property of the Crown under the Waste Lands Ordinances ; on the east by Palagamulahena sold under the Waste Lands Ordinances, Gallindahena sold under the Waste Lands Ordinances, Tibbotuwehena to be declared the property of the Crown under the Waste Lands Ordinances, Gira-ambagahamulahena sold under the Waste Lands Ordinances ; on the south by an ela ; on the west by Batgotudanagalagawahena sold under the Waste Lands Ordinances, Gallindagawawatta sold under the Waste Lands Ordinances.



Surveyor-General's Office,  
Colombo, September 8, 1914.

Scale of 4 Chains to an Inch.

G. K. THORNHILL,  
for Acting Surveyor-General.

## VI.—Preliminary plan 1,315.

Lot.	Name of Land.	Extent, A. R. P.
1	Timbrikadawalahenamukalana	30 3 31
44	Dammunugolle-ela (stream)	0 1 5
		31 0 36

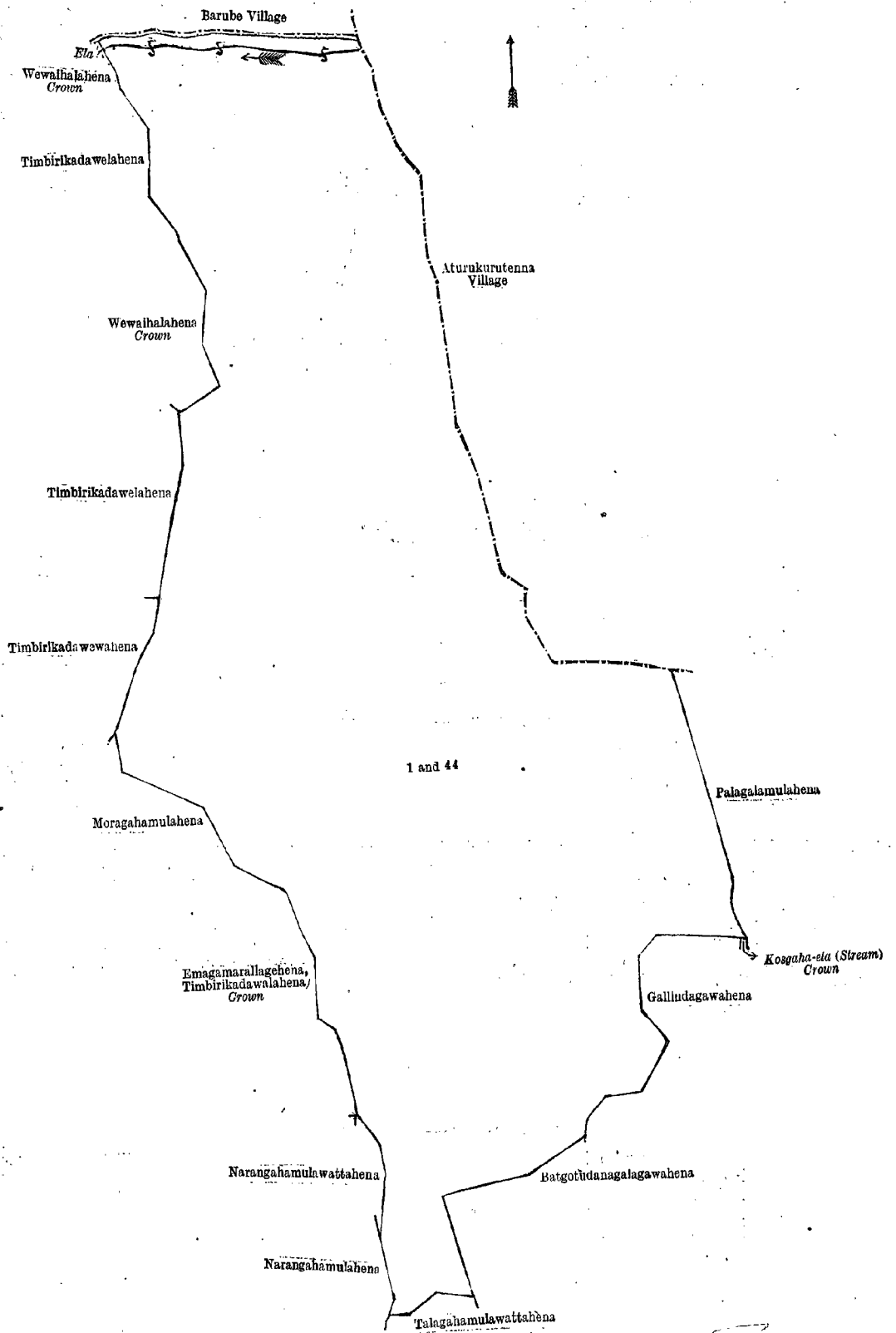
and bounded as follows : on the north by the village limit of Barube ; on the east by the village limit of Aturukurutenna, Palagamulahena sold under the Waste Lands Ordinances ; on the south by Kosgaha-ela (stream) to be declared the property of the Crown under the Waste Lands Ordinances, Gallindagawahena sold under the Waste Lands Ordinances, Batgotudanagalagawahena sold under the Waste Lands Ordinances, Talagahamulawattahena sold under the Waste Lands Ordinances ; on the west by Narangahamulahena sold by the Crown, Narangahamulawattahena (private), Timbrikadawalahena belonging to the Crown, Emagamarallagehena belonging to the Crown, Moragahamulahena sold by the Crown, Timbrikadawalahena sold by the Crown, Wewaihalahena belonging to the Crown, Wewaihalahena belonging to the Crown.

[For Diagram see page 1604.]

## VII.—Preliminary plan 1,315.

Lot.	Name of Land.	Extent, A. R. P.
28	Polgahamulahena	3 2 12
30	Lulepolamukalana	45 0 33
30½	Kudurasamuna-ela (stream)	0 1 20
31	Lulepolamukalana	31 2 26
		80 3 11

and bounded as follows : on the north by the village limit of Aturukurutenna ; on the east by the village limit of Aturukurutenna, the boundary limit of Hetahaye korale, the village limit of Daluwa ; on the south by the village limit of Hunupola, on the west by Mahahena sold under the Waste Lands Ordinances, Ulpotagawahena sold under the Waste Lands Ordinances, Ulpotawatta-ela to be declared the property of the Crown under the Waste Lands Ordinances, Mukalanegawawatta (private); Mukalanegawawattahena (private), Mukalanegawawatta (private), Ulpotawatta-ela to be declared the property of the Crown under the Waste Lands Ordinances, Kukulgegawahena to be declared the property of the Crown under the Waste Lands Ordinances, Kukulgegawahena-ela to be declared the property of the Crown under the Waste Lands Ordinances, Gorakagahamulahena to be declared the property of the Crown under the Waste Lands Ordinances, Kandewatta (private), Kandewattahena *alias* Rukattanahena sold under the Waste Lands Ordinances, Rukattanahena to be declared the property of the Crown under the Waste Lands Ordinances.



Surveyor-General's Office,  
Colombo, September 8, 1914.

Scale of 4 Chains to an Inch

G. K. THORNHILL,  
for Acting Surveyor-General.



## Anuradhapura S. O. No. 753.

Order under Section 2 of "The Waste Lands Ordinances of 1897, 1899, 1900, and 1903,"  
declaring Lands to be Crown Property.

In the matter of the lands commonly called or known as Kirigollewalandekelo, Kadai, &c., situate in the village of Kirigollewa, in the Kandu tulana of the Kadawat korale of the Nuwaragam palata, in the North-Central Province, and of "The Waste Lands Ordinances of 1897, 1899, 1900, and 1903."

THE notice required by section 1 of "The Waste Lands Ordinances of 1897, 1899, 1900, and 1903," having been duly published in manner prescribed by that section in respect of the above-named lands (*vide* Notice No. 5,496), and no claim having been made to the said lands or to any interest therein within the period of three months from the date specified in the said notice, I, Howard Orms Fox, Special Officer appointed under section 28 of the said Ordinances, under and by virtue of the powers vested in me in that behalf by section 2 of the said Ordinances, do hereby on August 21, 1915, order and declare that the said lands, as more fully described herein below, situate in the village of Kirigollewa, in the Kandu tulana of the Kadawat korale of the Nuwaragam palata, in the North-Central Province, and shown as lots 1, 1A, 1B, 1C, 1D, 1E, 1F, 1G, 1H, 1I, 1J, 1K, 1L, 1M, 1N, 2, 3, 4, 5, 9, 9A, 9B, 9C, 10, 12 $\frac{1}{2}$ , 12 $\frac{3}{4}$ , 12 $\frac{1}{2}$ , 13, 13A, 13C, 16, 17, 18, 19, 20, 22, 23, 23B, 23C, 24A, 32, 33, 33A, 33B, 34, 34A, 34B, 34C, 34D, 34E, 34F, 35, 36, 37, 38, 39, 40, 41, 42 in preliminary plan 573 and in the annexed diagram, and containing in extent 845 acres 3 roods and 3 perches, are the property of the Crown.

## Description of the Lands referred to.

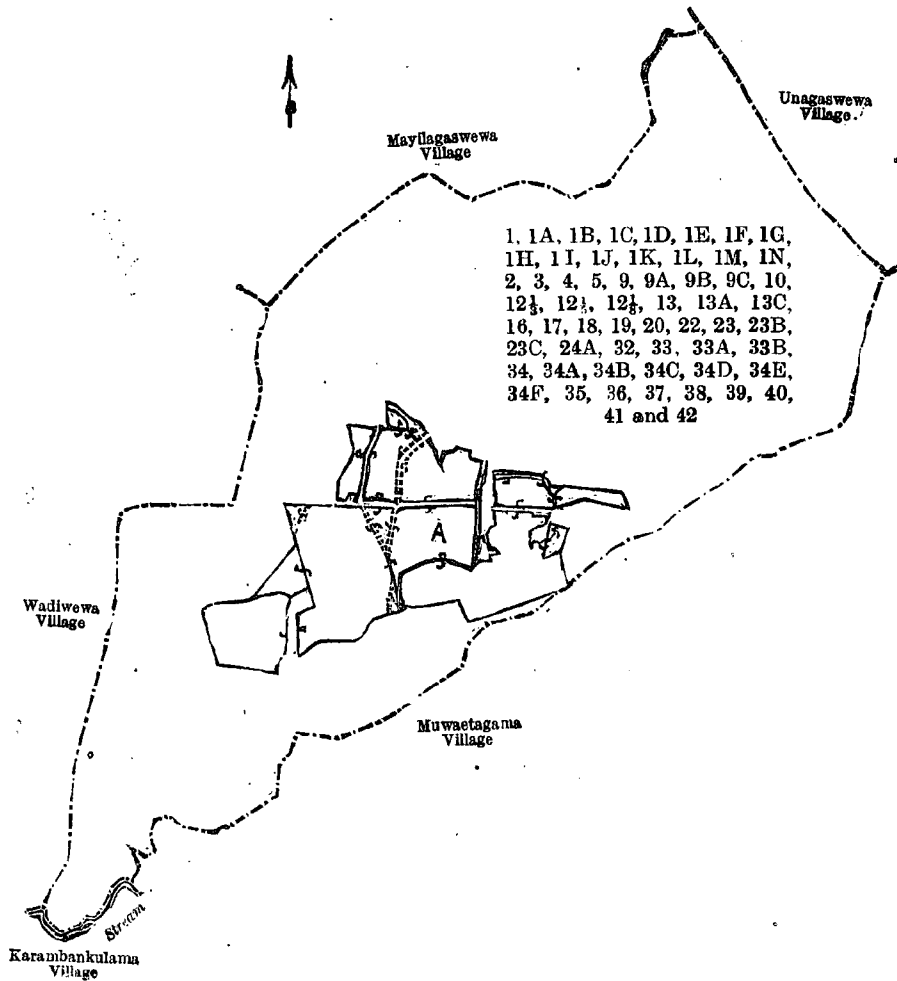
The following lots situated in the village of Kirigollewa, in the Kandu tulana of the Kadawat korale of the Nuwaragam palata, in the North-Central Province, as described in the annexed diagram:—

Preliminary plan 573.					
Lot.	Name of Land	Extent, A. R. P.	Lot.	Name of Land	Extent, A. R. P.
1	Kirigollewalandekelo	123 3 31	16	Millagahahena	23 1 31
1A	Do.	71 1 26	17	Katukeliyewewa	4 1 19
1B	Do.	5 3 16	18	Kiriwehera	0 1 9
1C	Do.	2 0 12	19	Kahapokuna	1 1 13
1D	Kadai	0 0 16	20	Kulandapitiyewela	0 2 16
1E	Kirigollewalandekelo	5 0 16	22	Yodaalamukalana	65 2 33
1F	Do.	8 2 24	23	Do.	13 2 11
1G	Do.	1 2 16	23B	Do.	4 3 15
1H	Do.	1 1 13	23C	Do.	0 1 31
1I	Do.	2 1 20	24A	Stream reservation	0 3 11
1J	Do.	1 3 34	32	Nugagahawela-addarakele	0 1 7
1K	Do.	11 3 38	33	Boralu para	4 2 36
1L	Do.	1 0 24	33A	Road	0 2 22
1M	Do.	20 1 26	33B	Do.	0 3 16
1N	Do.	107 0 1	34	Wan-ela and Yoda-ela	7 1 28
2	Wewehena	20 2 35	34A	Do.	0 0 4
3	Kirikonmukalana	37 1 39	34B	Do.	2 0 27
4	Karuvagahawewa	3 2 39	34C	Do.	0 0 14
5	Kirigollewewewa	141 2 6	34D	Do.	0 1 22
9	Ambagahawela-alutakara	1 0 6	34E	Do.	0 0 9
9A	Do.	0 3 23	34F	Do.	0 0 12
9B	Do. (road reservation)	0 1 1	35	Adipara	0 0 18
9C	Do. (ela reservation)	1 0 36	36	Kapirikadawala-oya	2 3 11
10	Ispiritaladama (dispensary premises)	0 1 6	37	Adipara	1 2 20
12 $\frac{1}{2}$	Puranawelaisnatalandekelo	0 2 20	38	Ela	0 0 36
12 $\frac{3}{4}$	Tisbamba	0 2 7	39	Do	0 0 24
12 $\frac{1}{2}$	Road reservation	0 0 10	40	Adipara	0 1 20
13	Millagahamukalana	124 0 25	41	Do.	0 0 16
13A	Do. (bund reservation)	0 2 7	42	Do.	0 0 10
13C	Do.	5 0 9			
					845 3 3

and bounded as follows: on the north by the village limit of Mayilagaswewa; on the east by the village limit of Unagahawewa, the village limit of Muwaetagama; on the south by the village limit of Muwaetagama, a stream (the village limit of Karambanakulama); on the west by the village limit of Wadiwewa.

NOTE.—The following lots lying within the above boundaries are excluded from this order, and their aggregate acreage of 146 acres 3 roods and 39 perches is not included in the acreage of 845 acres 3 roods and 3 perches given above:—

Preliminary plan 573.		
Lot.	Name of Land.	Extent, A. R. P.
A 6	Ambagahawatta	1 1 8
A 12	Accarawela (T. P. 123,216, &c.)	62 2 5
A 12A	Puranawela	18 0 30
A 12B	Do. (T. P. 314,343)	3 2 6
A 12C	Do.	1 1 10
A 12D	Do.	0 2 2
A 12 $\frac{1}{2}$	Do.	5 3 5
A 12 $\frac{3}{4}$	Do.	4 0 4
A 21	T. P. 192,707, &c.	17 1 21
A 23A	Meegahakumbura (T. P. 258,508)	11 3 38
A 24	Yodaalamukalana (T. P. 238,615)	8 2 38
A 29	Diulgahawela	1 3 34
A 30	Puranawatta	0 1 18
A 31	Para-addaralumbura	1 3 7
A 32A	Netulgahawatta	1 0 32
A 12 $\frac{1}{2}$	Do. (T. P. 313,327)	1 2 38
A 12 $\frac{3}{4}$	Puranawelaisnatalandekelo	1 0 36
A 13B	Millagahamukalana (T. P. 313,214)	0 17
A 14	Alutakara (T. P. 313,325)	2 1 10
A 15	Do. (T. P. 313,329)	
		146 3 39



Surveyor-General's Office,  
Colombo, September 9, 1914.

Scale of 32 Chains to an Inch.

G. K. THORNHILL,  
for Acting Surveyor-General.

August 21, 1915.

H. O. Fox,  
Special Officer.

**Uva S. O. No. 1,980.**

**Order under Section 4, Sub-section (1), of "The Waste Lands Ordinances of 1897, 1899, 1900, and 1903," admitting Land to be Private Property.**

In the matter of the land commonly called or known as Galkulugollehena and Koswattehenyaya, situate in the village of Galkulugolla, in the Kandukara korale of the Buttala division, in the Province of Uva, and of "The Waste Lands Ordinances of 1897, 1899, 1900, and 1903."

WHEREAS in pursuance of section 1 of the said Ordinances it was duly notified on November 8, 1912, that if no claim to the land commonly called or known as Galkulugollehena and Koswattehenyaya, situate in the village of Galkulugolla, in the Kandukara korale of the Buttala division, in the Province of Uva, containing in extent 10 acres and 12 perches, and shown as lot 3A in preliminary plan 225 and described in the annexed diagram, was made to John Murray Davies, Special Officer appointed under section 28 of the said Ordinances, within the period of three months from the date specified in such notice, such land would be declared the property of the Crown, and dealt with on account of the Crown (*vide* Notice No. 4,610):

And whereas Galkulugolle Walawwe Dissanayaka Mudiyansele Ukku Banda made claim thereto, and John Murray Davies, Special Officer appointed under section 28 of the said Ordinances, made due inquiry into such claim, I, Howard Orme Fox, Special Officer appointed under section 28 of the said Ordinances, with the consent of His Excellency the Governor, do hereby admit the claim of the said claimant Galkulugolle Walawwe Dissanayaka Mudiyansele Ukku Banda along with Dissanayaka Mudiyansele Kiri Banda, Arachchi, ditto Sudu Banda, Vidane, ditto Mutu Banda, ditto Heen Kumarihamy, ditto Bandara Menika to the said land, as more fully described herein below, under section 4, sub-section (1), of the said Ordinances.

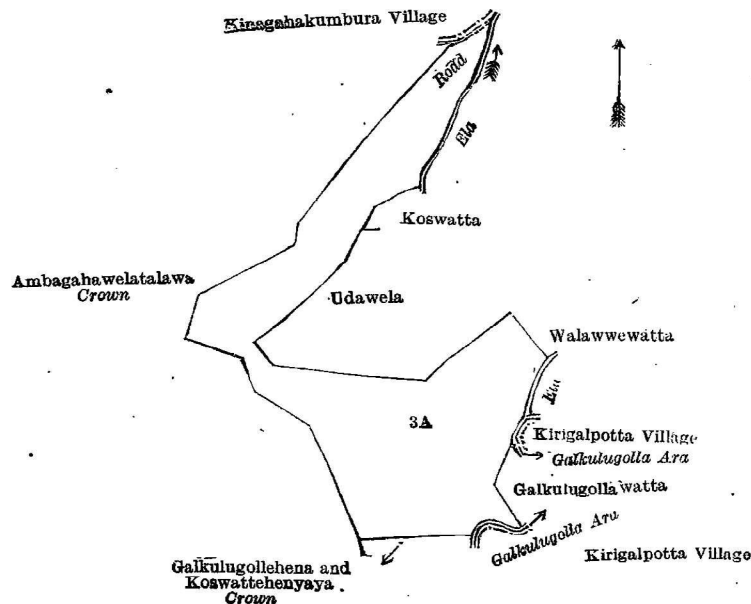
*Description of the Land referred to.*

The following lot situated in the village of Galkulugolla, in the Kandukara korale of the Buttala division, in the Province of Uva, as described in the annexed diagram.—

Preliminary plan 225.

Lot.	Name of Land.	Extent, A. R. P.
3A	Galkulugollehena and Koswattehenyaya	10 0 12

and bounded as follows: on the north by a road (the village limit of Kinagahakumbura); on the east by an ela, Koswatta claimed by Dissanayaka Mudiyansele Kiri Banda, Arachchi, and another, Udawela claimed by ditto, Walawwewatta claimed by Dissanayaka Mudiyansele Kiri Banda, Arachchi, and others, an ela, Galkulugolla-ara (the village limit of Kirigalpotta), Galkulugollawatta claimed by Dissanayaka Mudiyansele Ukku Banda; on the south by Galkulugolla-ara (the village limit of Kirigalpotta), Galkulugollehena and Koswattehenyaya to be declared the property of the Crown under the Waste Lands Ordinances; on the west by Ambagahawelatalawa to be declared the property of the Crown under the Waste Lands Ordinances.



Surveyor-General's Office,  
Colombo, March 2, 1915.

Scale of 8 Chains to an Inch.

G. K. THORNHILL,  
for Surveyor-General.

H. O. Fox,  
Special Officer.

August 4, 1915.

#### Ratnapura S. O. No. 239.

#### Order under Section 4, Sub-section (1), of "The Waste Lands Ordinances of 1897, 1899, 1900, and 1903," declaring Lands to be Crown Property.

In the matter of the lands commonly called or known as Kondegalehena, Niratadeniyehena, &c., situate in the village of Yatagare, in the Pannil pattu of the Atakalan korale of the Ratnapura District, in the Province of Sabaragamuwa, and of "The Waste Lands Ordinances of 1897, 1899, 1900, and 1903."

WHEREAS in pursuance of section 1 of the said Ordinances it was duly notified on September 27, 1912, that if no claim to the lands commonly called or known as Kondegalehena, Niratadeniyehena, &c., situate in the village of Yatagare, in the Pannil pattu of the Atakalan korale of the Ratnapura District, in the Province of Sabaragamuwa, containing in extent 269 acres 2 roods and 28 perches, and shown as lots 5, 5A, 6, 6A, 6B, 18, 27B, 27C, 29, 30, and 31 in preliminary plan 27 and in the annexed diagrams, was made to Howard Orme Fox, Special Officer appointed under section 28 of the said Ordinances, within the period of three months from the date specified in such notice, such lands would be declared the property of the Crown, and dealt with on account of the Crown (*vide* Notice No. 4,546):

And whereas (1) Patrick Duncan Gourlay Clarke made claim to all the above-mentioned lots, and (2) Jatunge Arachchillage Rattranhamy, (3) Samaratunge Mudalihamy, (4) Samaratunge Punchimahatmaya, (5) Ganegamaetige Punchimahatmaya, (6) Kankanige Mohottihamy, (7) Samaratunge Mudalihamy, (8) ditto Dingirihamy, (9) ditto Setuhamy, (10) ditto Malhamy, (11) Kankanige Mudalihamy (minor), and Pattiyegedara Rammalhamy on behalf of (12) Kankanige Huratalhamy (minor), (13) ditto Punchimahatmaya (minor), made claim to the above-mentioned lots 6 and 27B of this order, and (14) Kankanige Saummahamy made claim to the above-mentioned lots 6, 27B, and 27C, of this order, and (15) Delwala Muttettuwagame Komarihamy, (16) Delwala Mulgama Kumarihamy, (17) Loku Banda Delwala, (18) Madduma Banda Delwala, (19) Tikiri Banda Delwala made claim to the above-mentioned lots 6 and 6A of this order, and (20) Angappuli Radage Dingiri Henaya, (21) Angappuli Radage Kiri Pina Ridi, (22) Angappuli Radage Kiri Baba Ridi, (23) Haggalle Kiri Menike, (24) Paluwatte Punchi Ridi, (25) Angappuli Radage Poddi Ridi, (26) Angappuli Radage Sadilinga Ridi, (27) Moragahagedera Radage Nambuhenaya, (28) Kankanige Setuhamy, Kiribatgala Radage Punchi Henaya on behalf of (29) Moragahagedera Radage Dingirihenaya (minor), Hoggallage Kiri Menike on behalf of the following five persons (30) Kankanige Udahagedera Ranmenike (minor), (31) ditto Rattranhamy (minor), (32) ditto Mudalihamy (minor), (33) ditto Mohottihamy (minor), (34) ditto Punchi Menika (minor) made claim to the above-mentioned lot 27B of this order, and (35) Dompekande Ratuappulage Balahamy made claim to the above-mentioned lot 27C of this order, and (36) Samaratunge Arachchillage Appuhamy, (37) Berandigampola Appuhamillage Don Marthelis Appuhamy, (38) Kankanige Pahalgagedera Rattranhamy, (39) Samaratunge Appuhamy made claim to the above-mentioned lot 6 of this order, and (40) Manatunkande Mubandiramalaye Heenhamy, (41) ditto Siriwardanahamy, (42) ditto Santhosahamy, (43) ditto Punchiappuhamy made claim to the above-mentioned lot 30 of this order; and whereas the said 1st claimant by an agreement dated May 14, 1913, in consideration of (a) the Settlement Officer settling as private property otherwise than under the Waste Lands Ordinances lots 8A, 8D, 8E, 20A, 27E, 27G, 1, 3, 4, 8C, 12, 15, 17, 19, 23, 25, 27F, 27I, 28, 34, 35, 36, 36A, 37, 38, of block survey preliminary plan 27, 25 acres more or less and 400 acres more or less of lots 6 and 27 respectively of the notice and of block survey preliminary plan 27 now shown as lots 6C and 27 respectively, on the

same block survey preliminary plan; (b) being declared the purchaser of 222 acres 2 roods and 9 perches more or less of lot 27 of the notice and of the same block survey preliminary plan now shown as lots 27A and 27D on the same block survey preliminary plan for a sum of Rs. 3,338.40, withdrew his claim to the above-mentioned lots 5, 5A, 6, 6A, 6B, 18, 27B, 27C, 29, 30, and 31 of this order; and whereas the said 2nd to 10th claimants and Kankanige Mohottihamy as duly appointed representative of the said minor 11th, 12th, and 13th claimants by an agreement dated May 14, 1913, in consideration of the Settlement Officer settling as private property otherwise than under the Waste Lands Ordinances lots 8A, 8D, 8E, 20A, 27E, 27G, 1, 3, 4, 8C, 12, 15, 17, 19, 23, 25, 27F, 27I, 28, 34, 35, 36, 36A, 37, and 38 of block survey preliminary plan 27, 25 acres more or less and 400 acres more or less of lots 6 and 27 respectively, of the notice and of the same block survey preliminary plan now shown as lots 6C and 27 respectively, on the same block survey preliminary plan, withdrew their claims to the above-mentioned lots 6 and 27B of this order, and whereas the said 14th claimant by an agreement dated June 12, 1913, in consideration of the Settlement Officer settling as private property otherwise than under the Waste Lands Ordinances, lots 8A, 8D, 8E, 20A, 27E, 27G, 1, 3, 4, 8C, 12, 15, 17, 19, 23, 25, 27F, 27I, 28, 34, 35, 36, 36A, 37, and 38 on block survey preliminary plan 27, 25 acres more or less and 400 acres more or less of lots 6 and 27 of the notice and of the same block survey preliminary plan now shown as lots 6C and 27 respectively, on the same block survey preliminary plan, withdrew his claim to the above-mentioned lots 6, 27B, and 27C of this order; and whereas the said 15th claimant by an agreement dated May 20, 1913, the said 16 claimant by an agreement dated May 16th, 1913, the said 17th and 18th claimants by an agreement dated May 14, 1913, and the said 19th claimant by an agreement dated May 21, 1913, in consideration of the Settlement Officer settling as private property otherwise than under the Waste Lands Ordinances, lots 8A, 8D, 8E, 20A, 27E, 27G, 1, 3, 4, 8C, 12, 15, 17, 19, 23, 25, 27F, 27I, 28, 34, 35, 36, 36A, 37, and 38 on block survey preliminary plan 27, 25 acres more or less and 400 acres more or less of lots 6 and 27 respectively of the notice and of the same block survey preliminary plan now shown as lots 6C and 27 respectively on the same block survey preliminary plan, withdrew their claims to the above-mentioned lots 6, 27B, and 27C of this order; and whereas the said 20th to 28th claimants, Paluwatte Punchi Ridi, as duly appointed representative of the said minor 29th claimant, Haggallege Kiri Menike as duly appointed representative of the said minors 30th to 34th claimants, by an agreement dated May 14, 1913; in consideration of the Settlement Officer settling as private property otherwise than under the Waste Lands Ordinances lots 8A, 8D, 8E, 20A, 27E, 27G, 1, 3, 4, 8C, 12, 15, 17, 19, 23, 25, 27F, 27I, 28, 34, 35, 36, 36A, 37, and 38 of block survey preliminary plan 27, and 400 acres more or less of lot 27 of the notice and of the same block survey preliminary plan, now shown as lot 27 of the same block survey preliminary plan, withdrew their claims to the above-mentioned lot 27B of this order; and whereas the said 35th claimant by an agreement dated May 14, 1913, in consideration of the Settlement Officer settling as private property otherwise than under the Waste Lands Ordinances lots 8A, 8D, 8E, 20A, 27E, 27G, 1, 3, 4, 8C, 12, 15, 17, 19, 23, 25, 27F, 27I, 28, 34, 35, 36, 36A, 37, 38, of block survey preliminary plan 27, and 400 acres more or less of lot 27 of the notice and of the same block survey preliminary plan, now shown as lot 27 on the same block survey preliminary plan, withdrew claim to the above-mentioned lot 27C of this order; and whereas the said 36th, 38th, and 39th claimants by an agreement dated May 14, 1913, in consideration of the Settlement Officer settling as private property otherwise than under the Waste Lands Ordinances lots 8A, 8D, 8E, 20A, 27E, 27G, 1, 3, 4, 8C, 12, 15, 17, 19, 23, 25, 27F, 27I, 28, 34, 35, 36, 36A, 37, and 38 of block survey preliminary plan 27, 25 acres more or less and 400 acres more or less of lots of 6 and 27 respectively of the same block survey preliminary plan, now shown as lots 6C and 27 respectively on the same block survey preliminary plan, and whereas the said 37th claimant by an agreement dated May 14, 1913, in consideration of the Settlement Officer settling as private property otherwise than under the Waste Lands Ordinances, 25 acres more or less of lot 6 of block survey preliminary plan 27, now shown as lot 6C on the same block survey preliminary plan withdrew their claims to the above-mentioned lot 6 of this order; and whereas the said 40th to 43rd claimants by an agreement dated May 14, 1913, in consideration of the Settlement Officer settling as private property otherwise than under the Waste Lands Ordinances lots 8A, 8D, 8E, 20A, 27E, 27G, 1, 3, 4, 8C, 12, 15, 17, 19, 23, 25, 27F, 27I, 28, 34, 35, 36, 36A, 37, and 38 of block survey preliminary plan 27, and 400 acres more or less of lot 27 of the notice and of the same block survey preliminary plan now shown as lot 27, on the same block survey preliminary plan, withdrew their claims to the above-mentioned lot 30 of this order, I, Howard Orme Fox, the said Special Officer, under and by virtue of the powers vested in me in that behalf by section 4 of the said Ordinances, do hereby on August 27, 1915, order and declare under section 4, sub-section (1), of the said Ordinances, that the said lands, as more fully described herein below, are the property of the Crown.

*Description of the Lands referred to.*

The following lots situated in the village of Yatagare, in the Pannil pattu of the Atakalan korale of the Ratnapura District, in the Province of Sabaragamuwa, as described in the annexed diagrams:—

I.—Preliminary plan 27.

Lot.	Name of Land.	Extent, A. R. P.
5	Kondegalehena	45 1 4
5A	Kondegalehena and Niratadeniyahena	5 2 1
6	Medagodahena and Bokadiyehena	62 3 10
6A	Niratadeniya	6 2 38
6B	Niratadeniya (reservation for stream)	2 2 28
18	Dompekandeatura	18 3 9
27B	Kudugalkelchena, Tippolehena, Mahaowitihena, Hadugodahena, &c.	84 3 25
27C	Asweddumehena and Handulladeniyahena	6 0 22
		232 3 17

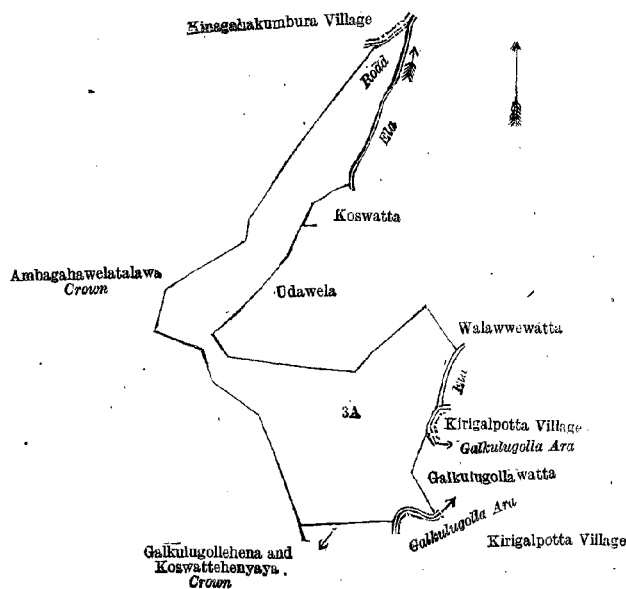
and bounded as follows: on the north by the boundary of the Nawadun korale and the Udadeniya-dola; on the east by the Udadeniya-dola, Nila-atadeniya claimed by Wijetunga Loku Bandar, Lindagawahena, private, Bokendiyehena, private, Galapallehena, private, Amunehena, private, Asweddumegodehena, private, Pahalawatta claimed by Kankanamalage Balahamy, Asweddumegodahena claimed by Dompekande Balahamy and others, Aswedduma claimed by Angappuli Radage Dingirihena and others, a stream, Siyambalawatta and Pahalawatta, private, Andulawaladeniya claimed by Kankanamalage Adanhamy, Doletiwatthehena claimed by Dompekande Adanhamy and others, Siyambalagahawatta claimed by Pumburage Ranhamy; on the south by Handulladeniyehena, private, Asweddumehena, private, the Nelugalle-dola, Mahaowitihena, private, Dodangahaliyadda claimed by Kankanige Rattranhamy and others, Wandurawehena, private; on the west by the boundary of the Nawadun korale.

NOTE.—The following lot lying within the above-mentioned boundaries is excluded from this part of the order, and its acreage of 2 acres 2 roods and 26 perches is not included in the acreage of 232 acres 3 roods and 17 perches given above:—

Preliminary plan 27.

Lot.	Name of Land.	Extent, A. R. P.
12	Hawaribatedeniya	2 2 26

and bounded as follows : on the north by a road (the village limit of Kinagahakumbura) ; on the east by an ela, Koswatta claimed by Dissanayaka Mudiyansele Kiri Banda, Arachchi, and another, Udawela claimed by ditto, Walawwewatta claimed by Dissanayaka Mudiyansele Kiri Banda, Arachchi, and others, an ela, Galkulugolla-ara (the village limit of Kirigalpotta), Galkulugollawatta claimed by Dissanayaka Mudiyansele Ukku Banda ; on the south by Galkulugolla-ara (the village limit of Kirigalpotta), Galkulugollehena and Koswattehenyaya to be declared the property of the Crown under the Waste Lands Ordinances ; on the west by Ambagahawelatalawa to be declared the property of the Crown under the Waste Lands Ordinances.



Surveyor-General's Office,  
Colombo, March 2, 1915.

Scale of 8 Chains to an Inch.

G. K. THORNHILL,  
for Surveyor-General.

August 4, 1915. H. O. FOX,  
Special Officer.

#### Ratnapura S. O. No. 239.

Order under Section 4, Sub-section (1), of "The Waste Lands Ordinances of 1897, 1899, 1900, and 1903,"  
declaring Lands to be Crown Property.

In the matter of the lands commonly called or known as Kondegalehena, Niratadeniyehena, &c., situate in the village of Yatagare, in the Pannil pattu of the Atakalan korale of the Ratnapura District, in the Province of Sabaragamuwa, and of "The Waste Lands Ordinances of 1897, 1899, 1900, and 1903."

WHEREAS in pursuance of section 1 of the said Ordinances it was duly notified on September 27, 1912, that if no claim to the lands commonly called or known as Kondegalehena, Niratadeniyehena, &c., situate in the village of Yatagare, in the Pannil pattu of the Atakalan korale of the Ratnapura District, in the Province of Sabaragamuwa, containing in extent 269 acres 2 roods and 28 perches, and shown as lots 5, 5A, 6, 6A, 6B, 18, 27B, 27C, 29, 30, and 31 in preliminary plan 27 and in the annexed diagrams, was made to Howard Orme Fox, Special Officer appointed under section 28 of the said Ordinances, within the period of three months from the date specified in such notice, such lands would be declared the property of the Crown, and dealt with on account of the Crown (*vide* Notice No. 4,546) :

And whereas (1) Patrick Duncan Gourlay Clarke made claim to all the above-mentioned lots, and (2) Jatunge Arachchillage Rattranhamy, (3) Samaratunge Mudalihamy, (4) Samaratunge Punchimahatmaya, (5) Ganegamaetige Punchimahatmaya, (6) Kankanige Mohottihamy, (7) Samaratunge Mudalihamy, (8) ditto Dingirihamy, (9) ditto Setuhamy, (10) ditto Malhamy, (11) Kankanige Mudalihamy (minor), and Pattiyegedera Rammalhamy on behalf of (12) Kankanige Huratalhamy (minor), (13) ditto Punchimahatmaya (minor), made claim to the above-mentioned lots 6 and 27B of this order, and (14) Kankanige Saummahamy made claim to the above-mentioned lots 6, 27B, and 27C, of this order, and (15) Delwala Muttettuwagame Komarihamy, (16) Delwala Mulgama Kumarihamy, (17) Loku Banda Delwala, (18) Madduma Banda Delwala, (19) Tikiri Banda Delwala made claim to the above-mentioned lots 6 and 6A of this order, and (20) Angappuli Radage Dingiri Henaya, (21) Angappuli Radage Kiri Pina Ridi, (22) Angappuli Radage Kiri Baba Ridi, (23) Haggallege Kiri Menike, (24) Paluwatte Punchi Ridi, (25) Angappuli Radage Poddi Ridi, (26) Angappuli Radage Sadilinga Ridi, (27) Moragahagedera Radage Nambuhenaya, (28) Kankanige Setuhamy, Kiribatgala Radage Punchi Henaya on behalf of (29) Moragahagedera Radage Dingirihenaya (minor), Hoggallage Kiri Menike on behalf of the following five persons (30) Kankanige Udahagedera Ranmenike (minor), (31) ditto Rattranhamy (minor), (32) ditto Mudalihamy (minor), (33) ditto Mohottihamy (minor), (34) ditto Punchi Menika (minor) made claim to the above-mentioned lot 27B of this order, and (35) Dompekande Ratuappulage Balahamy made claim to the above-mentioned lot 27C of this order, and (36) Samaratunge Arachchillage Appuhamy, (37) Berandigampola Appuhamillage Don Marthelis Appuhamy, (38) Kankanige Pahlagagedera Rattranhamy, (39) Samaratunge Appuhamy made claim to the above-mentioned lot 6 of this order, and (40) Manatunkande Muhandiramalaye Heenhamy, (41) ditto Siriwardanahamy, (42) ditto Santhosahamy, (43) ditto Punchiappuhamy made claim to the above-mentioned lot 30 of this order ; and whereas the said 1st claimant by an agreement dated May 14, 1913, in consideration of (a) the Settlement Officer settling as private property otherwise than under the Waste Lands Ordinances lots 8A, 8D, 8E, 20A, 27E, 27G, 1, 3, 4, 8C, 12, 15, 17, 19, 23, 25, 27F, 27I, 28, 34, 35, 36, 36A, 37, 38, of block survey preliminary plan 27, 25 acres more or less and 400 acres more or less of lots 6 and 27 respectively of the notice and of block survey preliminary plan 27 now shown as lots 6C and 27 respectively, on the



same block survey preliminary plan; (b) being declared the purchaser of 222 acres 2 roods and 9 perches more or less of lot 27 of the notice and of the same block survey preliminary plan now shown as lot 27A and 27D on the same block survey preliminary plan for a sum of Rs. 3,338·40, withdrew his claim to the above-mentioned lots 5, 5A, 6, 6A, 6B, 18, 27B, 27C, 29, 30, and 31 of this order; and whereas the said 2nd to 10th claimants and Kankanige Mohottihamy as duly appointed representative of the said minor 11th, 12th, and 13th claimants by an agreement dated May 14, 1913, in consideration of the Settlement Officer settling as private property otherwise than under the Waste Lands Ordinances lots 8A, 8D, 8E, 20A, 27E, 27G, 1, 3, 4, 8C, 12, 15, 17, 19, 23, 25, 27F, 27I, 28, 34, 35, 36, 36A, 37, and 38 of block survey preliminary plan 27, 25 acres more or less and 400 acres more or less of lots 6 and 27 respectively, of the notice and of the same block survey preliminary plan now shown as lots 6C and 27 respectively, on the same block survey preliminary plan, withdrew their claims to the above-mentioned lots 6 and 27B of this order, and whereas the said 14th claimant by an agreement dated June 12, 1913, in consideration of the Settlement Officer settling as private property otherwise than under the Waste Lands Ordinances, lots 8A, 8D, 8E, 20A, 27E, 27G, 1, 3, 4, 8C, 12, 15, 17, 19, 23, 25, 27F, 27I, 28, 34, 35, 36, 36A, 37, and 38 on block survey preliminary plan 27, 25 acres more or less and 400 acres more or less of lots 6 and 27 of the notice and of the same block survey preliminary plan now shown as lots 6C and 27 respectively, on the same block survey preliminary plan, withdrew his claim to the above-mentioned lots 6, 27B, and 27C of this order; and whereas the said 15th claimant by an agreement dated May 20, 1913, the said 16 claimant by an agreement dated May 16th, 1913, the said 17th and 18th claimants by an agreement dated May 14, 1913, and the said 19th claimant by an agreement dated May 21, 1913, in consideration of the Settlement Officer settling as private property otherwise than under the Waste Lands Ordinances, lots 8A, 8D, 8E, 20A, 27E, 27G, 1, 3, 4, 8C, 12, 15, 17, 19, 23, 25, 27F, 27I, 28, 34, 35, 36, 36A, 37, and 38 on block survey preliminary plan 27, 25 acres more or less and 400 acres more or less of lots 6 and 27 respectively of the notice and of the same block survey preliminary plan now shown as lots 6C and 27 respectively on the same block survey preliminary plan, withdrew their claims to the above-mentioned lots 6 and 6A of this order; and whereas the said 20th to 28th claimants, Paluwatte Punchi Ridi, as duly appointed representative of the said minor 29th claimant, Haggallege Kiri Menike as duly appointed representative of the said minors 30th to 34th claimants, by an agreement dated May 14, 1913; in consideration of the Settlement Officer settling as private property otherwise than under the Waste Lands Ordinances lots 8A, 8D, 8E, 20A, 27E, 27G, 1, 3, 4, 8C, 12, 15, 17, 19, 23, 25, 27F, 27I, 28, 34, 35, 36, 36A, 37, and 38 of block survey preliminary plan 27, and 400 acres more or less of lot 27 of the notice and of the same block survey preliminary plan, now shown as lot 27 of the same block survey preliminary plan, withdrew their claims to the above-mentioned lot 27B of this order; and whereas the said 35th claimant by an agreement dated May 14, 1913, in consideration of the Settlement Officer settling as private property otherwise than under the Waste Lands Ordinances lots 8A, 8D, 8E, 20A, 27E, 27G, 1, 3, 4, 8C, 12, 15, 17, 19, 23, 25, 27F, 27I, 28, 34, 35, 36, 36A, 37, 38, of block survey preliminary plan 27, and 400 acres more or less of lot 27 of the notice and of the same block survey preliminary plan, now shown as lot 27 on the same block survey preliminary plan, withdrew claim to the above-mentioned lot 27C of this order; and whereas the said 36th, 38th, and 39th claimants by an agreement dated May 14, 1913, in consideration of the Settlement Officer settling as private property otherwise than under the Waste Lands Ordinances lots 8A, 8D, 8E, 20A, 27E, 27G, 1, 3, 4, 8C, 12, 15, 17, 19, 23, 25, 27F, 27I, 28, 34, 35, 36, 36A, 37, and 38 of block survey preliminary plan 27, 25 acres more or less and 400 acres more or less of lots of 6 and 27 respectively of the same block survey preliminary plan, now shown as lots 6C and 27 respectively on the same block survey preliminary plan, and whereas the said 37th claimant by an agreement dated May 14, 1913, in consideration of the Settlement Officer settling as private property otherwise than under the Waste Lands Ordinances, 25 acres more or less of lot 6 of block survey preliminary plan 27, now shown as lot 6C on the same block survey preliminary plan withdrew their claims to the above-mentioned lot 6 of this order; and whereas the said 40th to 43rd claimants by an agreement dated May 14, 1913, in consideration of the Settlement Officer settling as private property otherwise than under the Waste Lands Ordinances lots 8A, 8D, 8E, 20A, 27E, 27G, 1, 3, 4, 8C, 12, 15, 17, 19, 23, 25, 27F, 27I, 28, 34, 35, 36, 36A, 37, and 38 of block survey preliminary plan 27, and 400 acres more or less of lot 27 of the notice and of the same block survey preliminary plan now shown as lot 27, on the same block survey preliminary plan, withdrew their claims to the above-mentioned lot 30 of this order, I, Howard Orme Fox, the said Special Officer, under and by virtue of the powers vested in me in that behalf by section 4 of the said Ordinances, do hereby on August 27, 1915, order and declare under section 4, sub-section (1), of the said Ordinances, that the said lands, as more fully described herein below, are the property of the Crown.

*Description of the Lands referred to.*

The following lots situated in the village of Yatagare, in the Pannil pattu of the Atakalan korale of the Ratnapura District, in the Province of Sabaragamuwa, as described in the annexed diagrams:—

I.—Preliminary plan 27.

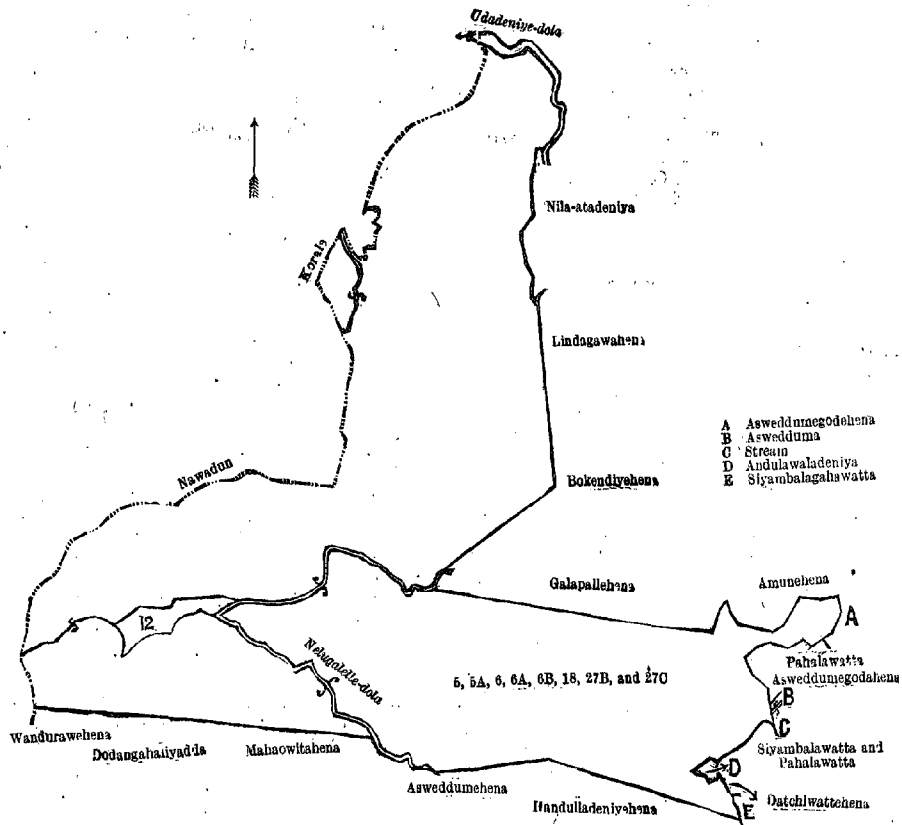
Lot.	Name of Land.	Extent, A.	R.	P.
5	Kondegalehena .. .. .	45	1	4
5A	Kondegalehena and Niratadeniyahena .. .. .	5	2	1
6	Medagadahena and Bokadiyehena .. .. .	62	3	10
6A	Niratadeniya .. .. .	6	2	38
6B	Niratadeniya (reservation for stream) .. .. .	2	2	28
18	Dompekandatura .. .. .	18	3	9
27B	Kudugallehena, Tippolehena, Mahaowitihena, Hadugodahena, &c. .. .. .	84	3	25
27C	Asweddumehena and Handulladeniyahena .. .. .	6	0	22
		232	3	17

and bounded as follows: on the north by the boundary of the Nawadun korale and the Udadeniya-dola; on the east by the Udadeniyedola, Nila-atadeniya claimed by Wijetunga Loku Bandar, Lindagawahena, private, Bokendiyehena, private, Galapallehena, private, Amunehena, private, Asweddumegodehena, private, Pahalawatta claimed by Kankanamalage Balahamy, Asweddumegodahena claimed by Dompekande Balahamy and others, Aswedduma claimed by Angappuli Radage Dingirihenaya and others, a stream, Siyambalawatta and Pahalawatta, private, Andulawaladeniya claimed by Kankanamalage Adanhamy, Doletiwattehena claimed by Dompekande Adanhamy and others, Siyambalagahawatta claimed by Punbura Ranhamy; on the south by Handulladeniyehena, private, Asweddumehena, private, the Nelugalelledola, Mahaowitahena, private, Dodangahaliyadda claimed by Kankanige Ratranhamy and others, Wandurawehena, private; on the west by the boundary of the Nawadun korale.

NOTE.—The following lot lying within the above-mentioned boundaries is excluded from this part of the order, and its acreage of 2 acres 2 roods and 26 perches is not included in the acreage of 232 acres 3 roods and 17 perches given above:—

Preliminary plan 27.

Lot.	Name of Land.	Extent, A.	R.	P.
12	Hawaribatedeniya .. .. .	2	2	26



Surveyor-General's Office,  
Colombo, June 21, 1915.

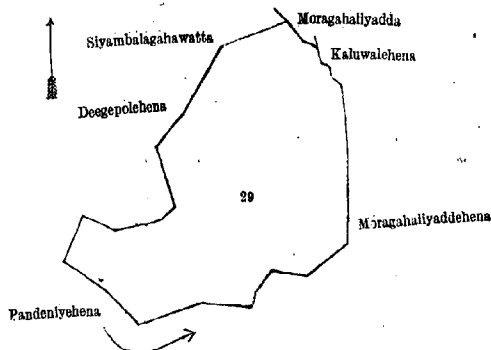
Scale of 16 Chains to an Inch.

G. K. THORNHILL,  
for Surveyor-General.

II.—Preliminary plan 27.

Lot.	Name of Land.	Extent, A. R. P.
29	Dompokandestura	12 3 10

and bounded as follows : on the north by Siyambalagahawatta sold to Mr. P. D. G. Clarke under the Waste Lands Ordinances, Moragahaliyadda, private; on the east by Kaluwahena sold to Mr. P. D. G. Clarke under the Waste Lands Ordinances; on the south by Moragahaliyaddehena sold to Mr. P. D. G. Clarke under the Waste Lands Ordinances, Pandeniyehena sold to Mr. P. D. G. Clarke under the Waste Lands Ordinances; on the west by Deegepolehena sold to Mr. P. D. G. Clarke under the Waste Lands Ordinances.



Surveyor-General's Office,  
Colombo, June 21, 1915.

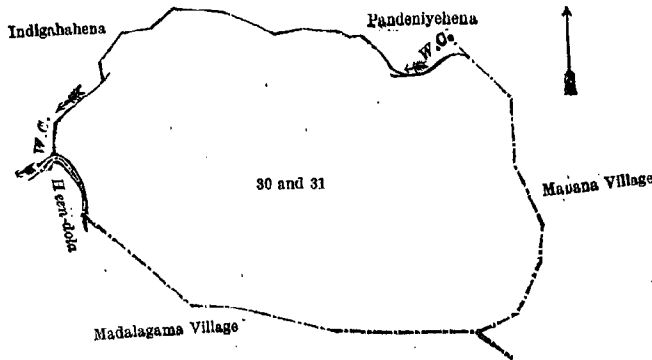
Scale of 8 Chains to an Inch.

G. K. THORNHILL,  
for Surveyor-General.

III.—Preliminary plan 27.

Lot.	Name of Land.	Extent, A. R. P.
30	Pandeniya alias Pitakanda-atura	2 2 15
31	Pitakandemukalana	21 1 26
		24 0 1

and bounded as follows : on the north by Pandeniyehena sold to Mr. P. D. G. Clarke under the Waste Lands Ordinances, a water-course; on the east by the village limit of Manana; on the south by the village limit of Madalagama; and on the west by the Heen-dola, a water-course, Indigahahena sold to Mr. P. D. G. Clarke under the Waste Lands Ordinances.



Surveyor-General's Office,  
Colombo, June 21, 1915.

Scale of 8 Chains to an Inch.

G. K. THORNHILL,  
for Surveyor-General.

August 27, 1915.

H. O. Fox,  
Special Officer.

**Ratnapura S. O. No. 240.**

Order under Section 4, Sub-section (1), of "The Waste Lands Ordinances of 1897, 1899, 1900, and 1903."

In the matter of the lands commonly called or known as Kuduruppehena, Kirimaduwehena, &c., situate in the village of Yatagare, in the Pannil pattu of the Atakalan korale of the Ratnapura District, in the Province of Sabaragamuwa, and of "The Waste Lands Ordinances of 1897, 1899, 1900, and 1903."

WHEREAS in pursuance of section 1 of the said Ordinances it was duly declared and notified on September 27, 1912, that if no claim to the lands commonly called or known as Kuduruppehena, Kirimaduwehena, &c., situate in the village of Yatagare, in the Pannil pattu of the Atakalan korale of the Ratnapura District, in the Province of Sabaragamuwa, containing in extent 225 acres 2 roods and 3 perches, and shown as lots 27A and 27D in preliminary plan 27, and in the annexed diagrams, was made to Howard Orme Fox, Special Officer appointed under section 28 of the said Ordinances, within the period of three months from the date specified in the said notice, such lands would be declared the property of the Crown, and dealt with on account of the Crown (*vide* Notice No. 4,546):

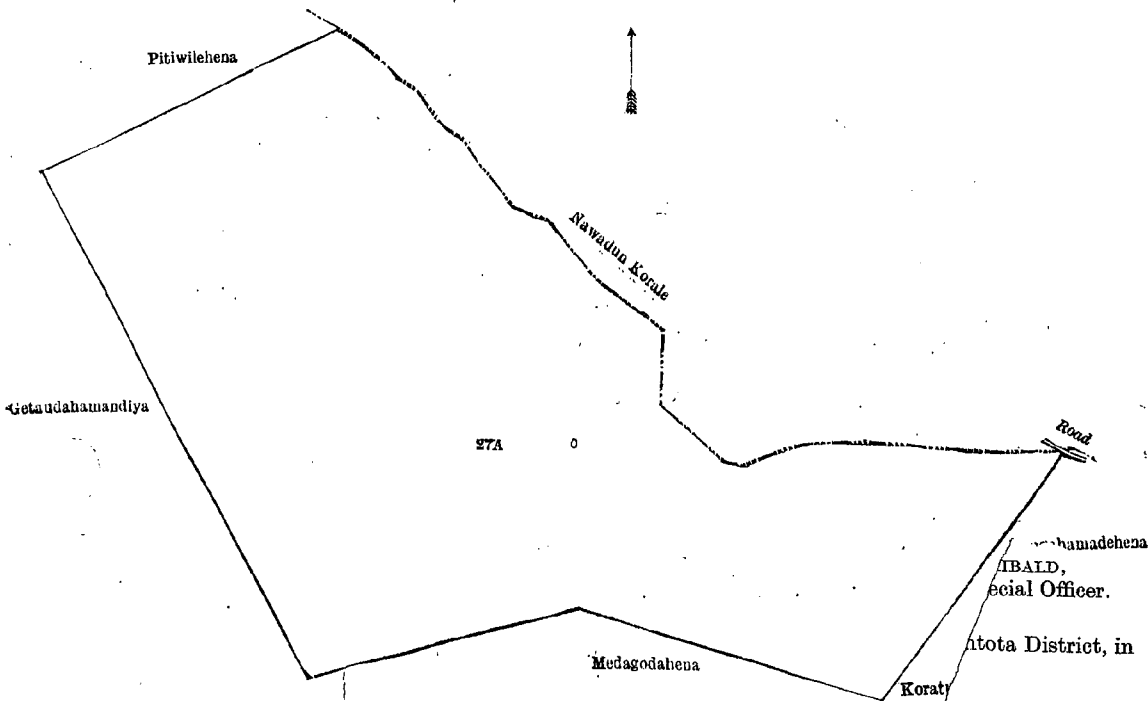
And whereas Patrick Duncan Gourlay Clarke made claim thereto, and I, Howard Orme Fox, Special Officer appointed under section 28 of the said Ordinances, made due inquiry into such claim, and whereas the said claimant and I, with the consent of His Excellency the Governor, came to an agreement in writing dated May 14, 1913, concerning the said lands, under section 4, sub-section (1), of the said Ordinances, whereby it was agreed that the said claimant should be declared the purchaser of the said lands, upon payment to the Settlement Officer, of a sum of Rupees Three thousand Three hundred and Thirty-eight and cents Forty only (Rs. 3,338.40), as the purchase amount of the said lands, and whereas the said amount has been duly paid by the said claimant, he is hereby, in pursuance of the agreement afore mentioned, declared to be the purchaser of the said lands; as more fully described herein below.

*Description of the Lands referred to.*

The following lots situated in the village of Yatagare, in the Pannil pattu of the Atakalan korale of the Ratnapura District, in the Province of Sabaragamuwa, as described in the annexed diagrams:—

Lot.	Name of Land.	I.—Preliminary plan 27.	Extent, A. R. P.
27A	Kuduruppehena, Kirimaduwehena, Wanuppehena, &c.		65 3 1

and bounded as follows: on the north by Pitiwilehena (private), the limit of the Nawadun korale and a road; on the east by Dangahamadehena (private), Koratuwehena (private); on the south by Medagodahena (private); and on the west by Getaudamandiya (private).



Surveyor-General's Office,  
Colombo, June 21, 1915.

Scale of 8 Chains to an Inch.

Extent, A. R. P.  
1 2 8

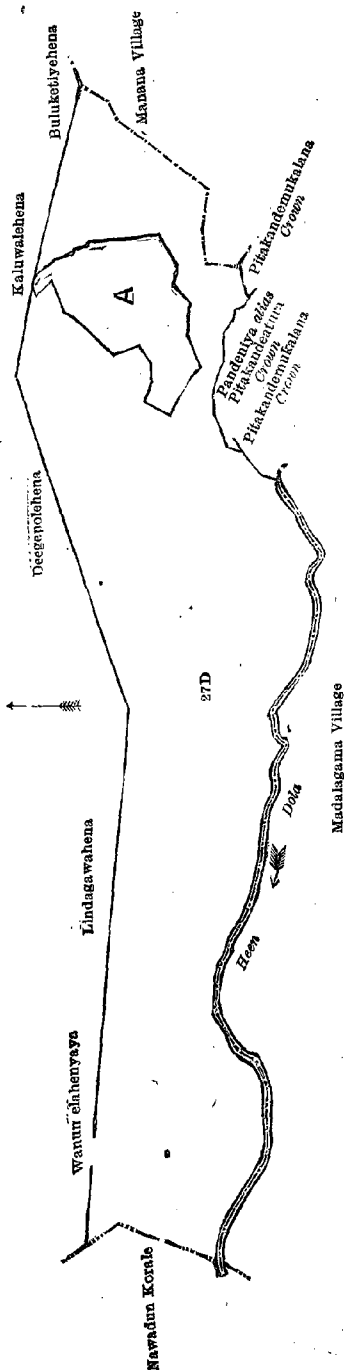
II.—Preliminary plan 27.

Lot.	Name of Land.	Extent, A. R. P.
27D ..	Wawullenahena, Konegalahena, &c.	159 3 2

and bounded as follows: on the north by Wanumelahenyaya (private), Lindagawahena (private), Deegepolehena (private), Kaluwahena (private), and Buluketiyehena (private); on the east by the village limit of Manana; on the south by Pitakandemukulana to be declared the property of the Crown under the Waste Lands Ordinances, Pandeniya *alias* Pitakandatura to be declared the property of the Crown under the Waste Lands Ordinances, Pelakandemukulana to be declared the property of the Crown under the Waste Lands Ordinances, and the Heen-dola (the village limit of Madalagama); and on the west by the limit of the Nawadun korale.

NOTE.—The following lots lying within the above-mentioned boundaries are excluded from this part of the order, and their aggregate acreage of 13 acres 1 rood and 1 perch is not included in the acreage of 159 acres 3 roods and 2 perches given above:—

Lot.	Name of Land	Preliminary plan 27.	Extent, A. R. P.
A 28 ..	Moragahaliyadda ..	.. .. .	0 1 31
A 29 ..	Dompekandatura	.. .. .	12 3 10
			13 1 1



Surveyor-General's Office,  
Colombo, June 21, 1915.

Scale of 16 Chains to an Inch.  
August 27, 1915.  
H. O. FOX,  
Special Officer.

G. K. THORNHILL,  
for Surveyor-General.

**Order under Section 4, Sub-section (1), of "The Waste Lands Ordinances of 1897, 1899, 1900, and 1903,"  
admitting Lands to be Private Property.**

In the matter of the lands commonly called or known as Bogahapatana and Bogahapatana, situate in the village of Karagastenna, in the Dambawinipalata korale of the Udukinda division of the Badulla District, in the Province of Uva, and of "The Waste Lands Ordinances of 1897, 1899, 1900, and 1903."

WHEREAS in pursuance of section 1 of the said Ordinances it was duly notified on October 2, 1914, that if no claim to the land commonly called or known as Bogahapatana and Bogahapatana, situate in the village of Karagastenna, in the Dambawinipalata korale of the Udukinda division of the Badulla District, in the Province of Uva, containing in extent 3 acres 1 rood and 13 perches, and shown as lots 2 $\frac{1}{2}$ , 2 $\frac{1}{4}$ , and 12 $\frac{1}{2}$  in preliminary plan 70, as described in the annexed diagram, was made to the Government Agent of the Province of Uva, within the period of three months from the date specified in such notice, such land would be deemed the property of Crown, and dealt with on account of the Crown, (*vide* Notice No. 5,379):

And whereas Sena Abdul Cader of Karagastenna made claim thereto, and I, Frank Bartlett, Government Agent of the Province of Uva, made due inquiry into such claim, I, do hereby admit the claim of the said claimant to the said lands, as more fully described herein below, under section 4, sub-section (1), of the said Ordinances.

*Description of the Lands referred to.*

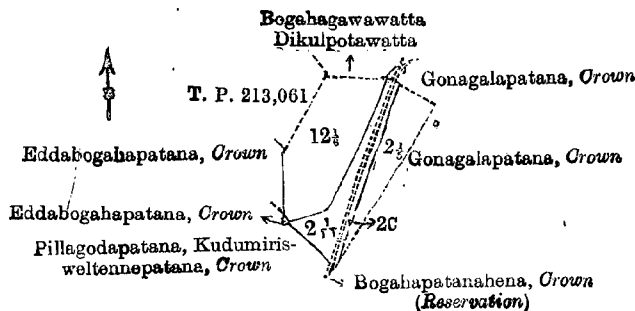
The following lots situated in the village of Karagastenna, in the Dambawinipalata korale of the Udukinda division, in the Province of Uva, as described in the annexed diagram:—

Lot.	Name of Land.	Preliminary plan 70.	Extent, A. R. P.
2 $\frac{1}{2}$	Bogahapatana	.. .. .	0 3 31
2 $\frac{1}{4}$	Do.	.. .. .	0 3 4
12 $\frac{1}{2}$	Bogahapatana	.. .. .	1 2 18
			3 1 13

and bounded as follows: on the north by Bogahagawatta, Dikulpotawatta claimed by S. C. Asanbibi and others, Gonagalapatana belonging to the Crown; on the east by Gonagalapatana belonging to the Crown; on the south by Bogahapatana, Crown reservation, Pillagodapatana, Kudumirisweltennepatana belonging to the Crown, Eddabogahapatana belonging to the Crown; and on the west by Eddabogahapatana belonging to the Crown and land depicted in title plan 213,061.

**NOTE.**—The following lot lying within the above boundaries is excluded from this final order, and its extent of 28 perches is not included in the aggregate area of 3 acres 1 rood 13 perches referred to above:—

Lot	Name of Land.	Preliminary plan 70.	Extent, A. R. P.
2C	Bogahapatana	.. .. .	0 0 28



Surveyor-General's Office,  
Colombo, August 22, 1913.

Scale of 8 Chains to an Inch.

A. J. WICKWAR,  
for Surveyor-General.

On Circuit at Namal-oya,  
March 7, 1915.

F. BARTLETT,  
Government Agent.

**PRELIMINARY NOTICES.**

**Hambantota Notice No. 5,682.**

**Notice under "The Waste Lands Ordinances of 1897, 1899, 1900, and 1903."**

TAKE notice that unless within three months from November 19, 1915, the persons, if any, who claim any interest in the lands hereinafter mentioned or in any one or more of such lands or to some interest therein make claim in person or in writing to the said lands or any of them or to some interest therein to M. T. Archibald, Esq., Special Officer appointed under section 28 of "The Waste Lands Ordinances of 1897, 1899, 1900, and 1903," at his office at Fort, Colombo:

Such Special Officer, in pursuance of the powers vested in him by the said Ordinances, will declare by writing under his hand that the said lands, or such of them as to which no claim has been made, are the property of the Crown.

M. T. ARCHIBALD,  
Special Officer.

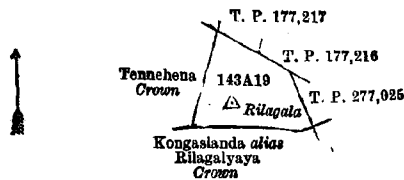
*Description of the Lands referred to.*

The following lots situated in the village of Getamana, in the West Giruwa pattu of the Hambantota District, in the Southern Province, as described in the annexed diagrams:—

I.—Preliminary plan 296.

Lot.	Name of Land.	Extent, A. R. P.
143A19	Tennehena (reservation for trigonometrical station)	1 2 8

and bounded as follows : on the north by T. Ps. 177,217 and 177,216 ; on the east by T. P. 277,025 ; on the south by Kongaslada *alias* Rilagalayaya claimed by the Crown and C. P. Kodippuli Don Abraham Wijesinghe and others ; on the west by Tennehena claimed by the Crown.



Scale of 8 Chains to an Inch.

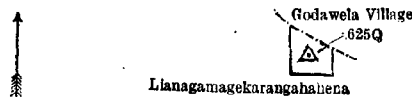
Surveyor-General's Office,  
Colombo, May 18, 1915.

G. K. THORNHILL,  
for Surveyor-General.

II.—Preliminary plan 296.

Lot.	Name of Land.	Extent, A. R. P.
625Q	Lianagamagekarangahahena (reservation for trigonometrical station)	0 1 12

and bounded as follows : on the north by the village limit of Godawela ; on the east, south, and west by Lianagamagekarangahahena claimed by Lianagamakankanange Don Christian Appuhamy.



Scale of 8 Chains to an Inch.

Surveyor-General's Office,  
Colombo, May 18, 1915.

G. K. THORNHILL,  
for Surveyor-General.

Hambantota S. O. 8—1915.

**Kurunegala Notice No. 5,683.**

**Notice under "The Waste Lands Ordinances of 1897, 1899, 1900, and 1903."**

TAKE notice that unless within three months from November 19, 1915, the persons, if any, who claim any interest in the land hereinafter mentioned make claim in person or in writing to the said land or to some interest therein to M. T. Archibald, Esq., Special Officer appointed under section 28 of "The Waste Lands Ordinances of 1897, 1899, 1900, and 1903," at his office at Fort, Colombo :

Such Special Officer, in pursuance of the powers vested in him by the said Ordinances, will declare by writing under his hand that the land, to which no claim has been made, is the property of the Crown.

M. T. ARCHIBALD,  
Special Officer.

*Description of the Land referred to:*

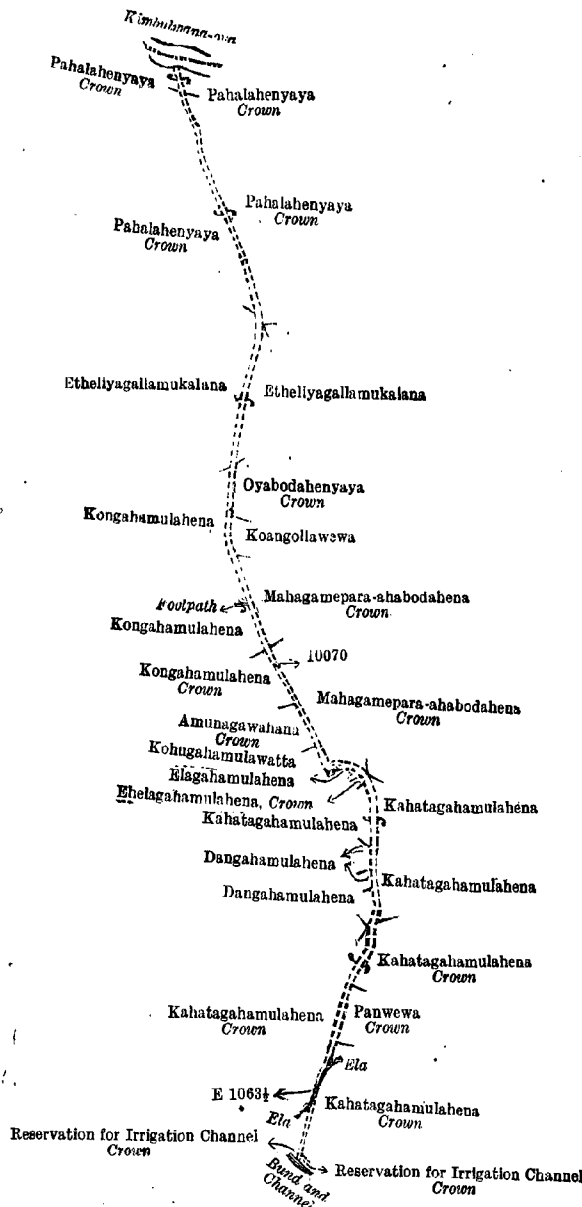
The following lot situated in the village of Udugodagama, in the Mahagalboda Egoda korale of the Hiriyala hatpattu of the Kurunegala District, in the North-Western Province, as described in the annexed diagram :—

Lot.	Name of Land.	Extent, A. R. P.
10070	Reservation for road	3 2 14

and bounded as follows : on the north by the Kimbulwana-oya ; on the east by Pahalahenyaya claimed by the Crown, Etheliyagallamukalana sold by the Crown, Oyabodahenyaya claimed by the Crown, Koangollawewa claimed by Punchirala and others, Mahagamepara-ahabodahena claimed by the Crown, Kahatagahamulahena claimed by Ekanayaka Mudiyansele Ranhami, Kahatagahamulahena claimed by the Crown, Panwewa claimed by the Crown, Kahatagahamulahena claimed by the Crown, reservation for irrigation channel belonging to the Crown ; on the south by a bund and channel ; on the west by reservation for irrigation channel belonging to the Crown, Kahatagahamulahena claimed by the Crown, Dangahamulahena claimed by E. M. Kiri Banda Ranhami and Punchirala, Dangahamulahena claimed by Ekanayake Mudiyansele Punchirala and others, Kahatagahamulahena claimed by E. M. Ranhami, Ehelagahamulahena claimed by the Crown, Elagahamulahena claimed by W. E. M. Mudiyanse, Kohugahamulawatta claimed by Kalu Banda and Punchimenika, Amunagawahena claimed by the Crown, Kongahamulahena claimed by the Crown, Kongahamulahena claimed by Mr. Dias, a footpath, Kongahamulahena claimed by Mr. Dias, Etheliyagallamukalana sold by the Crown, Pahalahenyaya claimed by the Crown.

NOTE.—The following lot lying within the above boundaries is excluded from this notice, and its extent of 5 perches is not included in the acreage of 3 acres 2 roods and 14 perches given above :—

Lot.	Name of Land.	Extent, A. R. P.
E 1063½	Wana-ela (channel)	0 0 5



Scale of 16 Chains to an Inch.

Surveyor-General's Office,  
Colombo, March 17, 1915.

G. K. THORNHILL,  
for Surveyor-General.

Kurunegala S. O. 76—1915.

**Kurunegala Notice No. 5,684.**

**Notice under "The Waste Lands Ordinances of 1897, 1899, 1900, and 1903."**

TAKE notice that unless within three months from November 19, 1915, the persons, if any, who claim any interest in the lands hereinafter mentioned or in any one or more of such lands or to some interest therein make claim in person or in writing to the said lands or any of them or to some interest therein to M. T. Archibald, Esq., Special Officer appointed under section 28 of "The Waste Lands Ordinances of 1897, 1899, 1900, and 1903," at his office at Fort, Colombo :

Such Special Officer, in pursuance of the powers vested in him by the said Ordinances, will declare by writing under his hand that the said lands, or such of them as to which no claim has been made, are the property of the Crown.

M. T. ARCHIBALD,  
Special Officer.

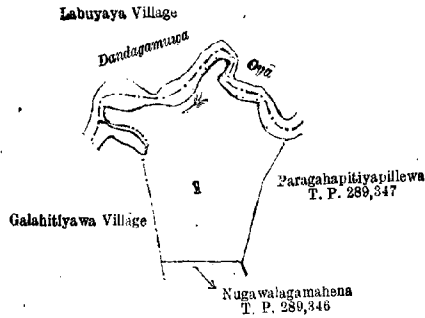
*Description of the Lands referred to.*

The following lots situated in the village of Pahala Hakgamuwa, in the Yatikaha Korale South of the Katugampola hatpattu of the Kurunegala District, in the North-Western Province, as described in the annexed diagrams :—

I.—Preliminary plan 974.

Lot.	Name of Land.	Extent, A. R. P.
1	Hiriliadahena	4 1 37

and bounded as follows : on the north by the Dandagamuwa-oya, the village limit of Labuyaya ; on the east by Paragahapitiyapillewa sold by the Crown (T. P. 289,347) ; on the south by Nugawalagamahena sold by the Crown (T. P. 289,346) ; on the west by the village limit of Galahitiyawa (the Dandagamuwa-oya).



Scale of 8 Chains to an Inch.

Surveyor-General's Office,  
Colombo, March 27, 1915.

G. K. THORNHILL,  
for Surveyor-General.

II.—Preliminary plan 974.

Lot.	Name of Land.	Extent, A. B. P.
1M	Dematapitiyapillewa	0 1 34
1N	Do.	0 0 31
		0 2 25

and bounded as follows : on the north and east by Kurukeppetiyakumburuyaya claimed by P. M. Kirimenika and others ; on the south by Kurukeppetiyakumburuyaya claimed by P. M. Kirimenika and others, Helambagahamulapillewa sold by the Crown (T. P. 289,348) ; on the west by Pinkumburapillewa sold by the Crown (T. P. 296,008).



Scale of 8 Chains to an Inch.


Surveyor-General's Office,  
Colombo, March 27, 1915.

G. K. THORNHILL,  
for Surveyor-General.

III.—Preliminary plan 974.

Lot.	Name of Land.	Extent, A. B. P.
3	Melledoowepillewa	2 0 35

and bounded as follows : on the north by the Dandagamuwa-oya ; on the east by the Dandagamuwa-oya, Kurukeppetiyakumburuyaya claimed by P. M. Kirimenika and others ; on the south and west by Kurukeppetiyakumburuyaya claimed by P. M. Kirimenika and others.



Scale of 8 Chains to an Inch.

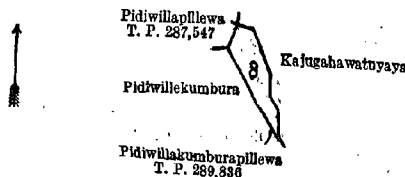
Surveyor-General's Office,  
Colombo, March 27, 1915.

G. K. THORNHILL,  
for Surveyor-General.

IV.—Preliminary plan 974.

Lot.	Name of Land.	Extent, A. B. P.
8	Pidiwillepillewa	0 2 6

and bounded as follows : on the north and east by Kajugahawatuyaya claimed by Nambirala and others ; on the south by Pidiwillekumburapillewa sold by the Crown (T. P. 289,836), Pidiwillekumbura claimed by P. M. Girigoris Appuhamy and others ; on the west by Pidiwillekumbura claimed by P. M. Girigoris Appuhamy and others ; Pidiwillepillewa sold by the Crown (T. P. 287,547).



Scale of 8 Chains to an Inch.

Surveyor-General's Office,  
Colombo, March 27, 1915.

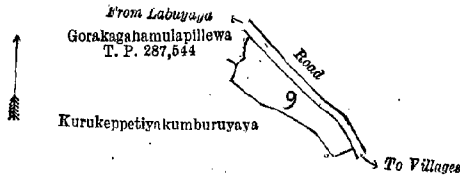
G. K. THORNHILL,  
for Surveyor-General.



V.—Preliminary plan 974.

Lot.	Name of Land.	Extent, A. R. P.
9	Pottekumburapillewa	0 3 29

and bounded as follows : on the north and east by the road from Labuyaya to the villages ; on the south by Kurukeppetiyakumburuyaya claimed by P. M. Kirimenika and others ; on the west by Kurukeppetiyakumburuyaya claimed by P. M. Kirimenika and others, Gorakagahamulapillewa sold by the Crown (T. P. 287,544).



Scale of 8 Chains to an Inch.

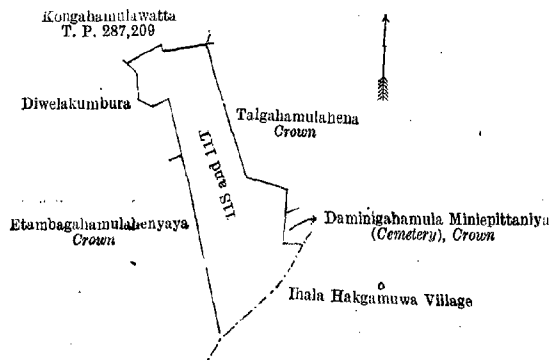
Surveyor-General's Office,  
Colombo, March 27, 1915.

G. K. THORNHILL,  
for Surveyor-General.

VI.—Preliminary plan 974.

Lot.	Name of Land.	Extent, A. R. P.
11S	Diwelaweipillewa	0 1 17
11T	Talgahamulahena	3 2 22
		3 3 39

and bounded as follows : on the north by Kongahamulawatta sold by the Crown (T. P. 287,209) ; on the east by Talgahamulahena claimed by the Crown, Daminigahamulaminiptaniya (cemetery) declared to be the property of the Crown under the Waste Lands Ordinances ; on the south by the village limit of Ihala Hakgamuwa ; on the west by Etambagahamulahenyaya claimed by the Crown, Diwelakumbura claimed by Girigoris Appuhamy and others.



Scale of 8 Chains to an Inch.

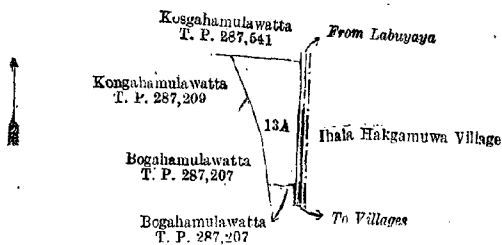
Surveyor-General's Office,  
Colombo, March 27, 1915.

G. K. THORNHILL,  
for Surveyor-General.

VII.—Preliminary plan 974.

Lot.	Name of Land.	Extent, A. R. P.
13A	Kongahamulahena	1 0 23

and bounded as follows : on the north by Kosgahamulawatta sold by the Crown (T. P. 287,541) ; on the east by the road from Labuyaya to the villages (the village limit of Ihala Hakgamuwa) ; on the south by Bogahamulawatta sold by the Crown (T. P. 287,207) ; on the west by Bogahamulawatta sold by the Crown (T. P. 287,207), Kongahamulawatta sold by the Crown (T. P. 287,209).



Scale of 8 Chains to an Inch.

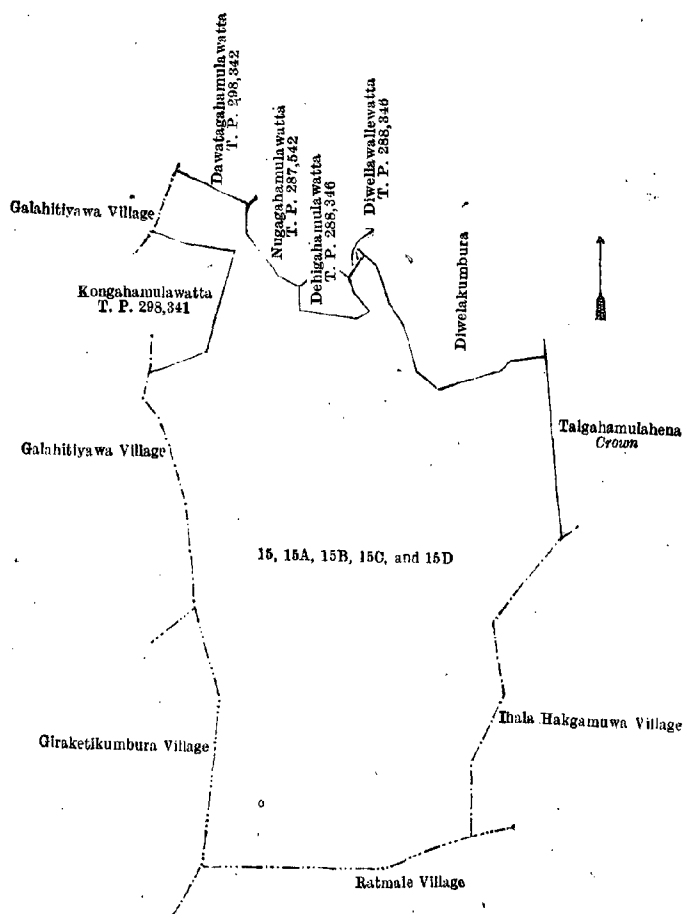
Surveyor-General's Office,  
Colombo, March 27, 1915.

G. K. THORNHILL,  
for Surveyor-General.

VIII.—Preliminary plan 974.

Lot.	Name of Land.	Extent, A. R. P.
15	Etambagahamulahenyaya	37 2 16
15A	Diwellawatta	0 1 19
15B	Diwellakumburapillewa	0 0 38
15C	Do.	0 0 20
15D	Do.	0 0 22
		38 1 35

and bounded as follows : on the north by Dawatagahamulawatta sold by the Crown (T. P. 298,342), Nugagahamulawatta sold by the Crown (T. P. 287,542), Dehigahamulawatta sold by the Crown (T. P. 288,346), Diwellawallewatta sold by the Crown (T. P. 288,346), Diwelakumbura claimed by Girigoris Appuhamy and others ; on the east by Talgahamulahena claimed by the Crown, the village limit of Ihala Hakgamuwa ; on the south by the village limit of Ratmale ; on the west by the village limit of Giraketikumbura, the village limit of Galahitiyawa, Kongahamulawatta sold by the Crown (T. P. 298,341), the village limit of Galahitiyawa.



Scale of 8 Chains to an Inch.

Surveyor-General's Office,  
Colombo. March 27, 1915.

Kurunegala S. O. 77—1915.

G. K. THORNHILL,  
for Surveyor-General.

#### Kurunegala Notice No. 5,685.

##### Notice under "The Waste Lands Ordinances of 1897, 1899, 1900, and 1903."

TAKE notice that unless within three months from November 19, 1915, the persons, if any, who claim any interest in the lands hereinafter mentioned or in any one or more of such lands or to some interest therein make claim in person or in writing to the said lands or any of them or to some interest therein to M. T. Archibald, Esq., Special Officer appointed under section 28 of "The Waste Lands Ordinances of 1897, 1899, 1900, and 1903," at his office at Fort, Colombo :

Such Special Officer, in pursuance of the powers vested in him by the said Ordinances, will declare by writing under his hand that the said lands, or such of them as to which no claim has been made, are the property of the Crown.

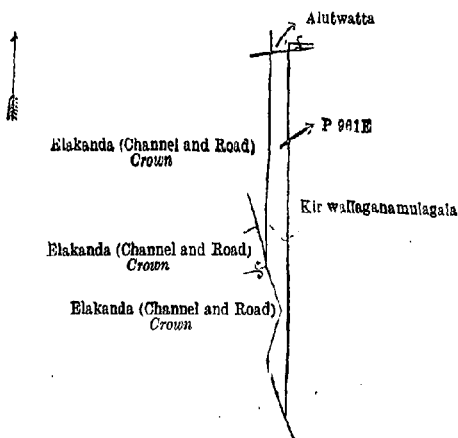
M. T. ARCHIBALD,  
Special Officer.

##### Description of the Lands referred to.

The following lots situated in the village of Otuwela, in the Mahagalboda Egoda korale of the Hiriyala hatpattu of the Kurunegala District, in the North-Western Province, as described in the annexed diagrams :—

Lot.	Name of Land.	Extent, A. R. P.
P 961E	Part of irrigation channel reservation	0 0 10

and bounded as follows : on the north by Alutwatta claimed by Welappu and others ; on the east by Kiriwallagahamulawatta sold by the Crown ; on the south and west by Elakanda (channel and road) belonging to the Crown.



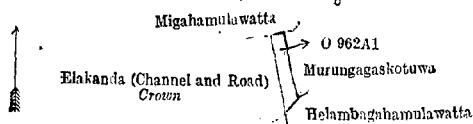
Scale of 2 Chains to an Inch.

Surveyor-General's Office,  
Colombo, March 23, 1915.G. K. THORNHILL,  
for Surveyor-General.

## II.—Preliminary plan 1,969.

Lot.	Name of Land.	Extent, A. R. P.
O 962A1	Elakanda	0 0 2

and bounded as follows : on the north by Migahamulawatta claimed by W. M. Punchi Appu and another ; on the east by Murungagaskotuwa claimed by W. M. Kandappu and another ; on the south by Helambagahamulawatta sold by the Crown ; on the west by the Elakanda (channel and road) belonging to the Crown.



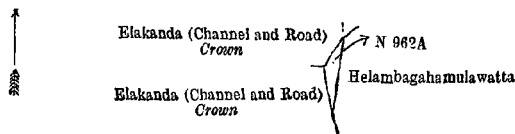
Scale of 2 Chains to an Inch.

Surveyor-General's Office,  
Colombo, March 23, 1915.G. K. THORNHILL,  
for Surveyor-General.

## III.—Preliminary plan 1,969.

Lot.	Name of Land.	Extent, A. R. P.
N 962A	Portion of irrigation channel reserve	0 0 2

and bounded as follows : on the north by the Elakanda (channel and road) belonging to the Crown ; on the east by Helambagahamulawatta sold by the Crown ; on the south and west by the Elakanda (channel and road) belonging to the Crown.



Scale of 2 Chains to an Inch.

Surveyor-General's Office,  
Colombo, March 23, 1915.G. K. THORNHILL,  
for Surveyor-General.

Kurunegala S. O. 78—1915.

## Kurunegala Notice No. 5,686.

## Notice under "The Waste Lands Ordinances of 1897, 1899, 1900, and 1903."

TAKE notice that unless within three months from November 19, 1915, the persons, if any, who claim any interest in the lands hereinafter mentioned or in any one or more of such lands or to some interest therein make claim in person or in writing to the said lands or any of them or to some interest therein to M. T. Archibald, Esq., Special Officer appointed under section 28 of "The Waste Lands Ordinances of 1897, 1899, 1900, and 1903," at his office at Fort, Colombo :

Such Special Officer, in pursuance of the powers vested in him by the said Ordinances, will declare by writing under his hand that the said lands, or such of them as to which no claim has been made, are the property of the Crown.

M. T. ARCHIBALD,  
Special Officer.

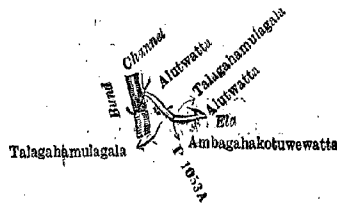
## Description of the Lands referred to.

The following lots situated in the village of Murutalagama, in the Mahagalboda Egoda korale of the Hiriyaal hatpattu of the Kurunegala District, in the North-Western Province, as described in the annexed diagrams :—

## I.—Preliminary plan 2,036.

Lot.	Name of Land.	Extent, A. R. P.
P 1053A	Ela (irrigation channel)	0 0 3

and bounded as follows : on the north by Alutwatta sold by the Crown, Talgahamulagala sold by the Crown, Alutwatta sold by the Crown ; on the east by an ela ; on the south by Ambagahakotuwegawatta claimed by S. Y. M. Ukku Banda and others, Talgahamulagala sold by the Crown ; on the west by a channel (a bund).



Surveyor-General's Office,  
Colombo, March 22, 1915.

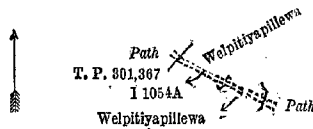
Scale of 4 Chains to an Inch.

G. K. THORNHILL,  
for Surveyor-General.

II.—Preliminary plan 2,036.

Lot.	Name of Land.	Extent, A. R. P.
I 1054A	Adipara (footpath)	0 0 3

and bounded as follows : on the north by Welpitiyapillewa sold by the Crown ; on the east by a path ; on the south by Welpitiyapillewa sold by the Crown ; on the west by a path (T. P. 301,367).



Surveyor-General's Office,  
Colombo, March 22, 1915.

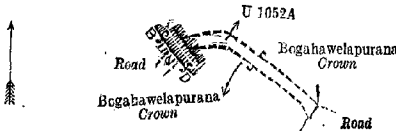
Scale of 4 Chains to an Inch.

G. K. THORNHILL,  
for Surveyor-General.

III.—Preliminary plan 2,036.

Lot.	Name of Land.	Extent, A. R. P.
U 1052A	Mahapara (road)	0 0 17

and bounded as follows : on the north by Bogahawelapurana claimed by the Crown ; on the east by a road ; on the south by Bogahawelapurana claimed by the Crown ; on the west by a road (a bund).



Surveyor-General's Office,  
Colombo, March 22, 1915.

Scale of 4 Chains to an Inch.

G. K. THORNHILL,  
for Surveyor-General.

Kurunegala S. O. 79—1915.

Anuradhapura Notice No. 5,687.

Notice under "The Waste Lands Ordinances of 1897, 1899, 1900, and 1903."

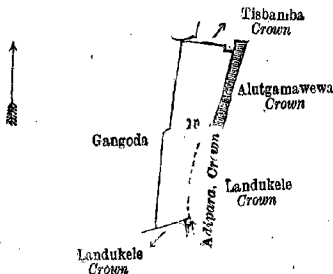
TAKE notice that unless within three months from November 19, 1915, the persons, if any, who claim any interest in the land hereinafter mentioned make claim in person or in writing to the said land or to some interest therein to T. G. Willett, Esq., Special Officer appointed under section 28 of "The Waste Lands Ordinances of 1897, 1899, 1900, and 1903," at his office at Fort, Colombo :

Such Special Officer, in pursuance of the powers vested in him by the said Ordinances, will declare by writing under his hand that the land, to which no claim has been made, is the property of the Crown.

T. G. WILLETT,  
Special Officer.

Description of the Land referred to.

The land commonly called or known as Tisbamba, situated in the village of Alutgama, in the Ihalakenda tulana of the Kende korale of the Nuwaragam palata, in the North-Central Province, containing in extent 1 rood and 26 perches, shown as lot 10 in preliminary plan 600 and in the annexed diagram, and bounded as follows : on the north by Tisbamba belonging to the Crown ; on the east by Alutgamawewa belonging to the Crown, Adipara belonging to the Crown, Landukele belonging to the Crown ; on the south by Landukele belonging to the Crown ; on the west by Gangoda (private).



Surveyor-General's Office,  
Colombo, May 12, 1915.

Scale of 4 Chains to an Inch.

G. K. THORNHILL,  
for Surveyor-General.

Anuradhapura S. O. 33—1915.