

Ceylon Government Gazette

Published by Authority.

No. 6,757 — FRIDAY, NOVEMBER 26, 1915.

PART I.—General: Minutes, Proclamations, Appointments, and General Government Notifications.
 PART II.—Legal and Judicial.
 PART III.—Provincial Administration.
 PART IV.—Land Settlement.
 PART V.—Mercantile, Marine, Municipal, Local, &c.

Separate paging is given to each Part in order that it may be filed separately.

Part IV.—Land Settlement.

	PAGE	PAGE
Final Orders	1621	Preliminary Notices 1659

FINAL ORDERS.

Galle S. O. No. 369.

Order under Section 4, Sub-section (1), of "The Waste Lands Ordinances of 1897, 1899, 1900, and 1903," declaring Lands to be Crown Property.

In the matter of the lands commonly called or known as Waulgalgodahena, &c., Waulgalgodahena (reservation for road), Kalugalehena, &c., situate in the village of Magedara, in the Talpe pattu of the Galle District, in the Southern Province, and of "The Waste Lands Ordinances of 1897, 1899, 1900, and 1903."

WHEREAS in pursuance of section 1 of the said Ordinances it was duly notified on May 9, 1913, that if no claim to the lands commonly called or known as Waulgalgodahena, &c., Waulgalgodahena (reservation for road), Kalugalehena, &c., situate in the village of Magedara, in the Talpe pattu of the Galle District, in the Southern Province, containing in extent 924 acres 1 rood and 24 perches, and shown as lots 64, 64G, 64L, 64M, 64N, 64O, 64P, 64Q, 64R, 64S, and 64T in preliminary plan 549 and in the annexed diagram, was made to Frederick Lewis, Special Officer appointed under section 28 of the said Ordinances, within the period of three months from the date specified in such notice, such lands would be declared the property of the Crown, and dealt with on account of the Crown (*vide* Notice No. 4,854):

And whereas Ranapura Hewa Hakuruge Babundina made claim thereto, and whereas the said claimant has withdrawn his claim to the said lands, I, Mungo Tennant Archibald, Special Officer appointed under section 28 of the said Ordinances, under and by virtue of the powers vested in me in that behalf by section 4 of the said Ordinances, do hereby on August 23, 1915, order and declare under section 4, sub-section (1), of the said Ordinances, that the said lands, as more fully described herein below, are the property of the Crown.

Description of the Lands referred to.

The following lots situated in the village of Magedara, in the Talpe pattu of the Galle District, in the Southern Province, as described in the annexed diagram:—

Preliminary plan 549.

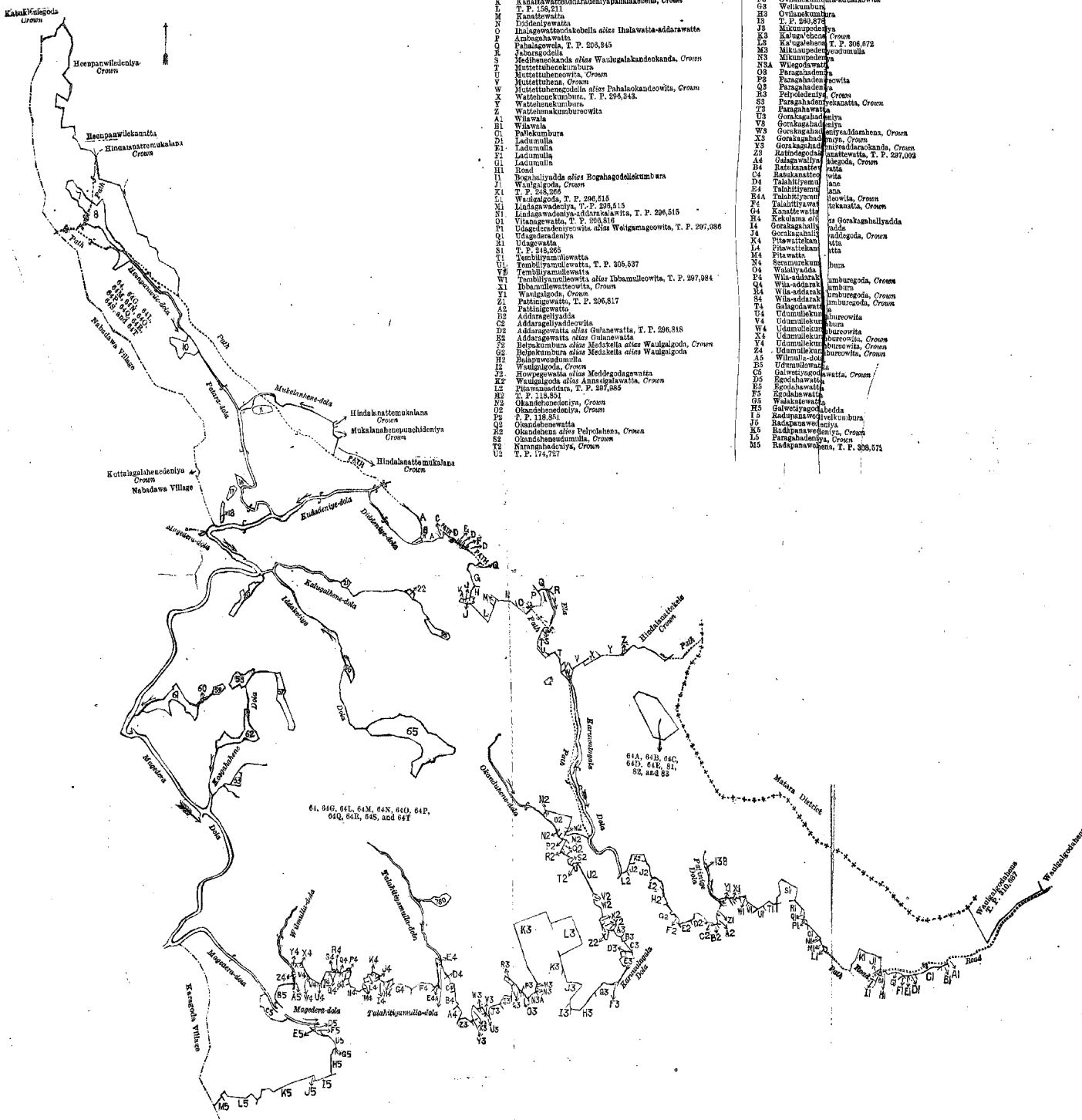
Lot.	Name of Land.	Extent, A. R. P.	Lot.	Name of Land.	Extent, A. R. P.
64	Waulgalgodahena, &c.	.. 906 2 29	64P	Waulgalgodakele 0 0 7
64G	Waulgalgodahena, &c. (reservation for road) 0 2 14	64Q	Waulgalgoda 4 1 35
64L	Kalugalehena 1 3 27	64R	Do. 4 3 30
64M	Owilanakanatta 2 0 24	64S	Do. 0 1 7
64N	Gulanewattekele 0 3 3	64T	Do. 0 0 34
64O	Waulgalgodakele 2 1 14			924 1 24

and bounded as follows: on the north by Katukitulegoda to be declared the property of the Crown under the Waste Lands Ordinances; on the east by Heenpanwiladeniya to be declared the property of the Crown under the Waste Lands Ordinances, Heenpanwilekanatta declared private under the Waste Lands Ordinances, Hindalanattemukalana to be declared the property of the Crown under the Waste Lands Ordinances, a path, the Mukalanheena-gola, Hindalanattemukalana to be declared the property of the Crown under the Waste Lands Ordinances, Mukalanahenepunchideniya to be declared the property of the Crown under the Waste Lands Ordinances, Hindalanattemukalana to be declared the property of the Crown under the Waste Lands Ordinances, a path, Ekoloshaulhena to be declared the property of the Crown under the Waste Lands Ordinances, Ekolashaulhenedeniya to be declared the property of the Crown under the Waste Lands Ordinances, Diddeniyekumbura claimed by Ranapura Hakuruhewage Caro and others, a path, Diddeniyekumbura claimed by Ranapura Hakuruhewage Caro and others, Diddeniyakumburewita claimed by ditto, Diddeniyekumbura claimed by ditto, Diddeniyewita claimed by ditto, Diddeniyekumbura claimed by ditto, a path, Hathaulhenewatta claimed by Ranapura Hakuruhewage Pedirisa,

Hathhauhenewatta claimed by Ranapura Hakuruhegawa Caro, Kanattewattedeniya *alias* Hathhauhenedeniya to be declared the property of the Crown under the Waste Lands Ordinances, Kanattewehathhauhenedeniya to be declared the property of the Crown under the Waste Lands Ordinances, Kanattawatteaddaradeniyepahalakebella to be declared the property of the Crown under the Waste Lands Ordinances, Kanattewehathhauhenedeniya to be declared the property of the Crown under the Waste Lands Ordinances, T. P. 158,211, Kanattewatta claimed by Ranepura Hakuruhegawa Caro, Diddeniyewatta claimed by ditto and others, Ihalagewatteudakebella *alias* Ihalawatta-addarawatta claimed by Ranepura Hakuruhegawa Simana, Ambagahawatta claimed by Ranepura Hakuruhegawa Sardiya and others, Pahalgewela claimed by ditto (T. P. 296,345), Jabaragodella claimed by Okandewatta Hakuruhegawa Babuwa, an ela, Mediheneokanda *alias* Waulgalakandeokanda belonging to the Crown, Muttettuhenekumbura claimed by Ranepura Hakuruhegawa Caro and others, Muttettuheneowita to be declared the property of the Crown under the Waste Lands Ordinances, Muttettuhenekumbura claimed by Ranepura Hakuruhegawa Caro and others, Muttettuhena to be declared the property of the Crown under the Waste Lands Ordinances, Muttettuhenegodella *alias* Pahalaokandeowita to be declared the property of the Crown under the Waste Lands Ordinances, the Karuwalagala-dola, Muttettuhena to be declared the property of the Crown under the Waste Lands Ordinances, Wattedhenekumbura sold by the Crown (T. P. 296,343), Wattedhenekumbura claimed by Digala Durage Sango, Wattedhenakumbureowita claimed by ditto, Hindalawattekele to be declared the property of the Crown under the Waste Lands Ordinances, a path, the boundary limit of Matara District, Waulgalgodahena sold by the Crown (T. P. 310,687), Waulgalgodahena sold by the Crown; on the south by a road, Wilawala (private), Pallekumbura (private), Ladumulla claimed by Maddegodage Hinnihamy and others, a road, Landumulla claimed by Maddegodage Hinnihamy and others, Bogahaliyadda *alias* Bogahagodellekumbura claimed by P. K. D. Siman and others, a road, Waulgalgoda to be declared the property of the Crown under the Waste Lands Ordinances, T. P. 248,266, a path, Waulgalgoda sold by the Crown (T. P. 296,515), Lindagawadeniya sold by the Crown (T. P. 296,516), Lindagawadeniya-addarakalawita sold by the Crown (T. P. 296,515), Vitanagewatta claimed by Pandikoralalage Don Simon and others (T. P. 296,816), Udagedaradeniyewita *alias* Weligamageowita sold by the Crown (T. P. 297,986), Udagedaradeniya (private), Udagewatta claimed by Pandikoralalage Don Simon and others, T. P. 248,265, Tembilyamullewatta claimed by B. D. Dahanayaka and others, Tembilyamullewatta sold by the Crown, T. P. 305,537, Tembilyamullewatta claimed by Pallege Bastian, Tembilyamulleowita *alias* Ibbamulleowita sold by the Crown (T. P. 297,984), Ibbamulleowita to be declared the property of the Crown under the Waste Lands Ordinances, Waulgalgoda to be declared the property of the Crown under the Waste Lands Ordinances, the Patinige-dola, Pattinigeowatta sold by the Crown (T. P. 296,817), Pattinigeowatta claimed by Belpagodage Andiris and others, Addaregeliyadda claimed by Belpagodage Juwanis and others, Addaregeliyaddewita claimed by ditto, Addaragewatta *alias* Gulanewatta sold by the Crown (T. P. 296,818), Addaragewatta *alias* Gulanewatta claimed by Inadugodage Jandris and others, Belpakumbura *alias* Medakella *alias* Waulgalgoda to be declared the property of the Crown under the Waste Lands Ordinances, Belpakumbura *alias* Medakella *alias* Waulgalgoda claimed by Pallege Bastian and others, Balapuweudumulla claimed by Pandikoralalage Siman and others, Waulgalgoda to be declared the property of the Crown under the Waste Lands Ordinances, Howpegewatta *alias* Maddegodagewatta claimed by Maddegodage Mendoris and others, Waulgalgoda *alias* Annasigalawatta to be declared the property of the Crown under the Waste Lands Ordinances, Howpegewatta *alias* Maddegodagewatta claimed by Maddegodage Mendoris and others, Pitawaneaddara granted at half improved value (T. P. 297,985), Karuwalagala-dola, T. P. 118,851, Okandehenedeniya to be declared the property of the Crown under the Waste Lands Ordinances, Okandehenedola, Okandehenedeniya to be declared the property of the Crown under the Waste Lands Ordinances, T. P. 118,851, Okandehenewatta claimed by Magedara Manage Dingi Appu and others, Okandehena *alias* Pelpolahena to be declared the property of the Crown under the Waste Lands Ordinances, Okandehenewatta claimed by Magedara Manage Dingi Appu and others, Okandehenewattumulla to be declared the property of the Crown under the Waste Lands Ordinances, Narangahadeniya to be declared the property of the Crown under the Waste Lands Ordinances, T. P. 174,727, Narangahaliyadda sold by the Crown (T. P. 297,988, 304,995), T. P. 219,274, Narangahaliyadda sold by the Crown (T. P. 304,995), Belpagodakanatta *alias* Pelpolahenekanatta to be declared the property of the Crown under the Waste Lands Ordinances, Kanattewatta claimed by Belpagodage Nikulas and others, Kanattewatta *alias* Pelpogoda to be declared the property of the Crown under the Waste Lands Ordinances, Welangagekanatta *alias* Pelpolehena to be declared the property of the Crown under the Waste Lands Ordinances, Welangagekanatta claimed by Belpagodage Juwanis, the Karuwalagala-dola, Ovilanekumbura-addaraowita claimed by Hewa Ranasingha Dona Ancho and others, Welikumbura claimed by Don Hendrick de Silva Suriya-arachchi and others, Ovilanekumbura claimed by Hewage Ranasingha Don Ancho, T. P. 269,878, Mikunupedeniya claimed by Gamage Davit and others, Kalugalehena belonging to the Crown, Kalugalehena sold by the Crown (T. P. 306,672), Kalugalehena belonging to the Crown, Mikunupedeniyewattumulla granted on certificate of quiet possession, Mikunupedeniya granted on ditto, Willegodawatta claimed by Gamage Dona Susana, Paragahadeniya claimed by D. H. de S. Suriya-arachchi and others, Paragahadeniyewita claimed by ditto, Paragahadeniya claimed by ditto and others, Pelpoldeniya to be declared the property of the Crown under the Waste Lands Ordinances, Paragahadeniya claimed by D. H. de S. Suriya-arachchi and others, Paragahadeniyekanatta to be declared the property of the Crown under the Waste Lands Ordinances, Paragahawatta claimed by Gamage Katherina and others, Gorakagahadeniya claimed by Gamage Davith and others, Gorakagahadeniyewattumulla to be declared the property of the Crown under the Waste Lands Ordinances, Gorakagahadeniya to be declared the property of the Crown under the Waste Lands Ordinances, Gorakagahadeniyewattumulla to be declared the property of the Crown under the Waste Lands Ordinances, Ratindegodakanattewatta sold by the Crown (T. P. 297,002), Galagawaiddegoda to be declared the property of the Crown under the Waste Lands Ordinances, Ratukanattewatta claimed by Baba Appu and others, Ratukanattewita claimed by ditto, Talahitiyemulana claimed by Kandambige Baba Appu and others, the Talahitiyemulla-dola, Talahitiyemulana claimed by Kandambige Babba Appu and others, Talahitiyemulla-dola, Talahitiyemulleowita belonging to the Crown, Talahitiyawattakanatta to be declared the property of the Crown under the Waste Lands Ordinances, Kanattewatta claimed by Gamage Davith and others, Kekulama *alias* Gorakagahaliyadda claimed by ditto, Gorakagahaliyadda claimed by Don Davith Dahanayaka, Gorakagahaliyaddegoda to be declared the property of the Crown under the Waste Lands Ordinances, Pitawattakanatta (private), Pitawattakanatta claimed by Don Davith Dahanayaka and others, Pitawatta claimed by Dahanayaka Davith de Silva, Seramurekumbura claimed by Benchis Dias Dahanayaka and others, Walaliyadda claimed by Don Davith Dahanayaka and others, Wila-addarakumburegoda to be declared the property of the Crown under the Waste Lands Ordinances, Walaliyadda claimed by Don Davith Dahanayaka and others, Wila-addarakumbura claimed by Siyambalagoda Kandambige Baba Appu, Wila-addarakumburegoda to be declared the property of the Crown under the Waste Lands Ordinances, Wila-addarakumbura claimed by Siyambalagoda Kandambige Baba Appu, Galagodawatta claimed by Kandambige Baba Appu, Udumullekumbureowita (private), Udumullekumbura claimed by Howpe Liyanage Carolis and others, Udumullekumbureowita claimed by ditto, Udumullekumbura claimed by ditto, Udumullekumbureowita to be declared the property of the Crown under the Waste Lands Ordinances, the Wilmulla-dola, Udumullekumbureowita to be declared the property of the Crown under the Waste Lands Ordinances, the Wilmulla-dola, Udumullewatta claimed by Howpe Liyanage Carolis and others, the Magedara-dola, Galwetiagodawatta belonging to the Crown, the Magedara-dola, Egodahawatta claimed by Carolis Dias Dahanayaka and others, Walakatawatta claimed by ditto, Galwetiagodabedda claimed by Carolis Dias Dahanayaka, Radapanawedivellumbura claimed by Howpe Liyanage Carolis, Radapanawedeniya claimed by Hewa Ranasin Dona Ancho and others, Radapanawedeniya belonging to the Crown, Paragahadeniya belonging to the Crown, Radapanawehena sold by the Crown (T. P. 308,572); on the west by the village limit of Karagoda, the Magedara-dola, the village limit of Nabadawa, Kottalagalahenedeniya to be declared the property of Crown under the Waste Lands Ordinances, the village limit of Nabadawa,

NOTE.—The following lots lying within the above boundaries are excluded from this order, and their aggregate acreage of 23 acres and 30 perches is not included in the acreage of 924 acres 1 rood and 24 perches given above:—

Table with 5 columns: Lot, Name of Land, Extent, A. R. P., Lot, Name of Land, Extent, A. R. P. It lists various land parcels and their measurements.



Surveyor-General's Office, Colombo, May 31, 1915.

Scale of 16 Chains to an Inch.

G. K. THORNHILL, for Surveyor-General.

M. T. ARCHIBALD, Special Officer. August 23, 1915.

Hambantota S. O. No. 1,249.

Order under Section 4, Sub-section (1), of "The Waste Lands Ordinances of 1897, 1899, 1900, and 1903,"
declaring Land to be Crown property.

In the matter of the land commonly called or known as Bogahahena, &c., situate in the village of Daluwalgoda, in the West Giruwa pattu of the Hambantota District, in the Southern Province, and of "The Waste Lands Ordinances of 1897, 1899, 1900, and 1903."

WHEREAS in pursuance of section 1 of the said Ordinances it was duly notified on July 26, 1913, that if no claim to the land commonly called or known as Bogahahena, &c., situate in the village of Daluwalgoda, in the West Giruwa pattu of the Hambantota District, in the Southern Province, containing in extent 36 acres 1 rood and 27 perches, and shown as lot 20 in preliminary plan 238 and in the annexed diagram, was made to Walter Ernest Wait, Special Officer appointed under section 28 of the said Ordinances, within the period of three months from the date specified in such notice, such land would be declared the property of the Crown, and dealt with on account of the Crown (*vide* Notice No. 4,948):

And whereas (1) Heilige Don Andris, (2) Tissakutti Arachchige Dona Gimara, (3) Kitulgoda Jayawickrama Arachchige Don Juwanis (minor), (4) ditto Don Hendrick (minor), (5) ditto Don James (minor), (6) ditto Heenhamy (minor), (7) ditto Behahany (minor) made claim thereto, and whereas the said 1st and 2nd claimants by an agreement dated February 17, 1914, and the said 2nd claimant, as duly appointed representative of the said minors 3rd to 7th claimants, by an agreement dated August 7, 1914, in consideration of the Settlement Officer settling as private property otherwise than under the Waste Lands Ordinances lots 20C, 27, and 32 of block survey preliminary plan 238, withdrew their claims to the above-mentioned lot 20 of this order, I, Mungo Tennent Archibald, Special Officer appointed under section 28 of the said Ordinances, under and by virtue of the powers vested in me in that behalf by section 4 of the said Ordinances, do hereby on August 24, 1915, order and declare, under section 4, sub-section (1), of the said Ordinances, that the said land, as more fully described herein below, is the property of the Crown.

Description of the Land referred to.

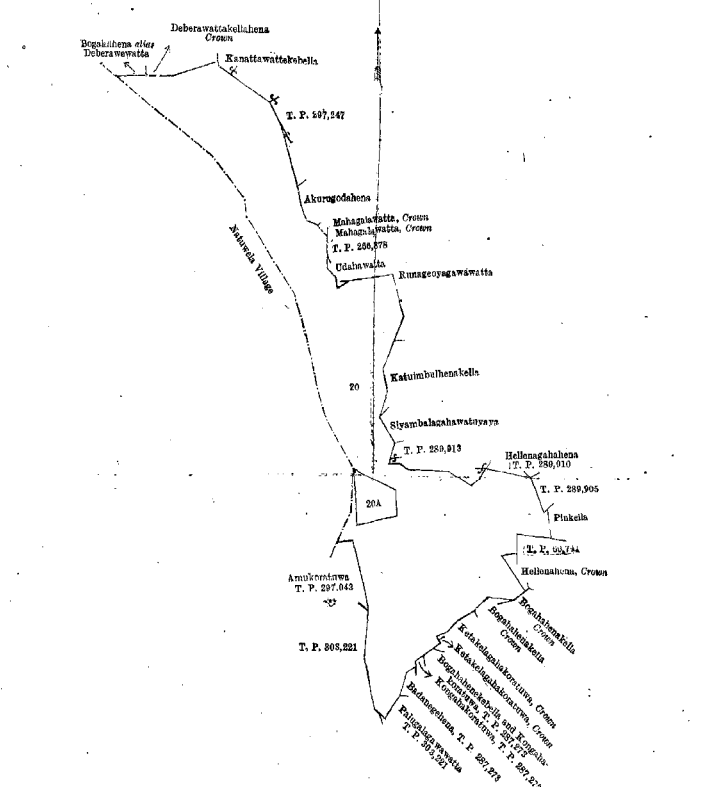
The following lot situated in the village of Daluwalgoda, in the West Giruwa pattu of the Hambantota District, in the Southern Province, as described in the annexed diagram:—

Lot.	Name of Land.	Extent, A. R. P.
20	Bogahahena, &c.	36 1 27

and bounded as follows: on the north by Bogahahena *alias* Deberawewatta sold by the Crown, Deberawettakellahena to be declared the property of the Crown under the Waste Lands Ordinances; on the east by Kanettawettakellala sold by the Crown, T. P. 297,247, Akurugodahena (private), Mahagawatta to be declared the property of the Crown under the Waste Lands Ordinances, T. P. 206,378, Udahawatta claimed by Pathawalage Sadiris, Runageyogawawatta claimed by Jayawickrama Arachchige Don Andris, Katumbulhenakella claimed by Edirisinghe Don Juwanis, Siyambalagahawattayaya (private), T. P. 289,913, Hellenagahahena sold by the Crown (T. P. 289,910), T. P. 289,906, Pinkella (private), T. P. 69,741, Hellenahena to be declared the property of the Crown under the Waste Lands Ordinances; on the south by Bogahahenkella belonging to the Crown, Kottekalahakoratuwa belonging to the Crown, Bogahahenkobella and Kongalahakoratuwa sold by the Crown (T. P. 287,273), Hadenagahena sold by the Crown (T. P. 287,273), Palugelegawawatta sold by the Crown (T. P. 303,221); on the west by T. P. 303,221, Amukoratuwa sold by the Crown (T. P. 297,043), the village limit of Natuwela.

NOTE.—The following lot lying within the above boundaries is excluded from this order, and its extent of 1 acre and 13 perches is not included in the acreage of 36 acres 1 rood and 27 perches given above:—

Lot.	Name of Land.	Extent, A. R. P.
20A	T. P. 286,572	1 0 13



Surveyor-General's Office,
Colombo, June 1, 1915.

Scale of 8 Chains to an Inch.

G. K. THORNHILL,
for Surveyor-General.

August 24, 1915.

M. T. ARCHIBALD,
Special Officer.

Kurunegala S. O. No. 1,227.**Order under Section 4, Sub-section (1), of "The Waste Lands Ordinances of 1897, 1899, 1900, and 1903."**

In the matter of the lands commonly called or known as Katukendehenyaya, Tantirigamamukalana, situate in the village of Katukenda, in the Mahagalboda Egoda korale of the Hiriyala hatpattu of the Kurunegala District, in the North-Western Province, and of "The Waste Lands Ordinances of 1897, 1899, 1900, and 1903."

WHEREAS in pursuance of section 1 of the said Ordinances it was duly declared and notified on July 26, 1912, that if no claim to the lands commonly called or known as Katukendehenyaya, Tantirigamamukalana, situate in the village of Katukenda, in the Mahagalboda Egoda korale of the Hiriyala hatpattu of the Kurunegala District, in the North-Western Province, containing in extent 128 acres and 17 perches, and shown as lots O 985, 9915½ in preliminary plan 1,990, and in the annexed diagram, was made to John Murray Davies, Special Officer appointed under section 28 of the said Ordinances, within the period of three months from the date specified in the said notice, such land would be declared the property of the Crown, and dealt with on account of the Crown (*vide* Notice No. 4,467):

And whereas Moosbhay Shaik Hiptellabhay Abdul Ally made claim thereto, and I, John Murray Davies, Special Officer appointed under section 28 of the said Ordinances, made due inquiry into such claim, and whereas the said claimant and I, with the consent of His Excellency the Governor, came to an agreement in writing dated December 10, 1912, concerning the said lands, under section 4, sub-section (1), of the said Ordinances, whereby it was agreed that the said claimant should be declared the purchaser of the said lands upon payment on or before March 9, 1913, to the Settlement Officer, of a sum of Rupees Three thousand Two hundred and Twenty-five only (Rs. 3,225), as the purchase amount of the said lands, and whereas the said amount has been duly paid by the said claimant, he is hereby, in pursuance of the agreement afore-mentioned, declared to be the purchaser of the said lands, as more fully described herein below.

Description of the Lands referred to.

The following lots situated in the village of Katukenda, in the Mahagalboda Egoda korale of the Hiriyala hatpattu of the Kurunegala District, in the North-Western Province, as described in the annexed diagram:—

Preliminary plan 1,990.

Lot.	Name of Land.	Extent, A.	R.	P.
O 985	Katukendehenyaya	128	3	31
9915½	Tantirigamamukalana	1	0	26
		128	0	17

and bounded as follows: on the north by Pita-ela, Kongahakumbura (private), Kongahamulekamata (private), Kongahakumbura (private), ela, Pahalalokuruwakumbura claimed by T. M. Dingiri Banda, Korala, and others, Kolongahamulahena sold by the Crown, Godawewa to be declared the property of the Crown under the Waste Lands Ordinances, Galagawahena sold by the Crown, a bund, Katukandewewa (part of tank) to be declared the property of the Crown under the Waste Lands Ordinances; on the east by rocks, the village limit of Hunupola; on the south by the village limit of Tantirigama, Katukandehenyaya sold to Tennakoon Mudiyansele Dingiri Banda and another under the Waste Lands Ordinances, reservation for road to be declared the property of the Crown under the Waste Lands Ordinances, Katukandehenyaya sold to Tennakoon Mudiyansele Dingiri Banda and another under the Waste Lands Ordinances, Palukatukandewewa (tank and bund) to be declared the property of the Crown under the Waste Lands Ordinances, bund, Palukotukandekumbura (private), Pita-ela, Wewakumbura to be declared the property of the Crown under the Waste Lands Ordinances, Asweddumawewa sold by the Crown, a bund, Paragawa-asweddumakumbura (private); on the west by reservation for road to be declared the property of the Crown under the Waste Lands Ordinances, Kongahamulakamata (private), Telambugahamulakumbura claimed by T. M. Dingiri Banda, Police Officer.

NOTE.—The following lot lying within the above boundaries is excluded from this Final Order, and its aggregate extent of 13 perches is not included in the acreage of 128 acres and 17 perches given above:—

Preliminary plan 1,990.

Lot.	Name of Land.	Extent, A.	R.	P.
O 985F	Wela-ela (channel)	0	0	13

[For Diagram see page 1626.]

Kurunegala S. O. No. 1,228.**Order under Section 4, Sub-section (1), of "The Waste Lands Ordinances of 1897, 1899, 1900, and 1903."**

In the matter of the lands commonly called or known as Tibbotuwehena, Gorakagahamulahena, Veragalolahena, &c., situate in the village of Moragolla (eastern portion), in the Mahagalboda Egoda korale of the Hiriyala hatpattu of the Kurunegala District, in the North-Western Province, and of "The Waste Lands Ordinances of 1897, 1899, 1900, and 1903."

WHEREAS in pursuance of section 1 of the said Ordinances it was duly declared and notified on August 29, 1913, that if no claim to the lands commonly called or known as Tibbotuwehena, Gorakagahamulahena, Veragalolahena, &c., situate in the village of Moragolla (eastern portion), in the Mahagalboda Egoda korale of the Hiriyala hatpattu of the Kurunegala District, in the North-Western Province, containing in extent 24 acres 3 roods 28 perches, and shown as lots 17, 27, 20, 34 in preliminary plan 1,315 and in the annexed diagram, was made to John Murray Davies, Special Officer appointed under section 28 of the said Ordinances, within the period of three months from the date specified in the said notice, such lands would be declared the property of the Crown, and dealt with on account of the Crown (*vide* Notice No. 4,993):

And whereas Sri Narayana Bamunu Mudiyansele Ran Hamy made claim thereto, and John Murray Davies, Special Officer appointed under section 28 of the said Ordinances, made due inquiry into such claim, and whereas the said claimant and the aforesaid John Murray Davies, Special Officer, with the consent of His Excellency the Governor, came to an agreement in writing dated January 13, 1914, concerning the said lands, under section 4, sub-section (1), of the said Ordinances, whereby it was agreed that the said claimant should be declared along with Sri Narayana Bamunu Mudiyansele Dingiri Menika, ditto Ukku Amma, ditto Tikiri Menika, ditto Tikiri Banda, the purchasers of the said lands upon payment, on or before May 13, 1914, to the Government Agent at Kurunegala, or to the Settlement Officer, of a sum of Rupees Three hundred and Seventy-four (Rs. 374), as the purchase amount of the said land, and whereas the said amount has been duly paid by the said claimant, he is hereby, in pursuance of the agreement afore-mentioned, declared along with Sri Narayana Bamunu Mudiyansele Dingiri Menika, ditto Ukku Amma, ditto Tikiri Menika, ditto Tikiri Banda to be the purchasers of the said lands, as more fully described herein below.

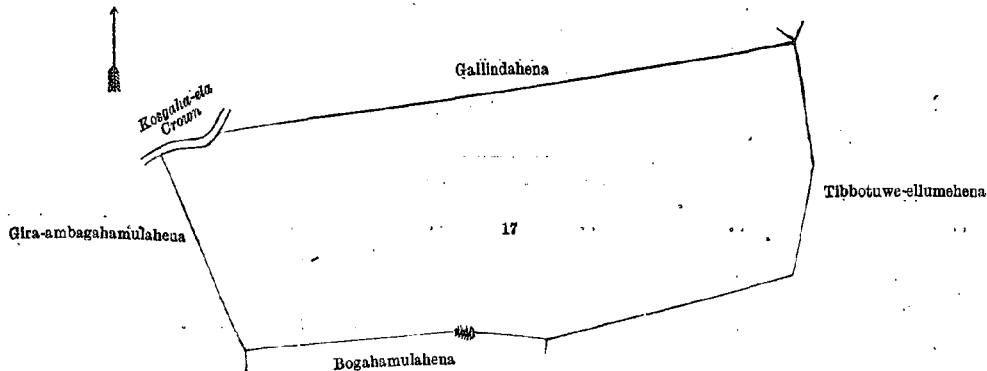
Description of the Lands referred to.

The following lots situated in the village of Moragolla (eastern portion), in the Mahagalboda Egoda korale of the Hiriyala hatpattu of the Kurunegala District, in the North-Western Province, as described in the annexed diagrams:—

I.—Preliminary plan 1,315.

Lot.	Name of Land.	Extent, A. R. P.
17	Tibbotuwehena	7 2 4

and bounded as follows: on the north by Kosgaha-ela to be declared the property of the Crown under the Waste Lands Ordinances, Gallindahena sold under the Waste Lands Ordinances; on the east by Tibbotuwe-ellumehena sold to Siri Narayana Bamunu Mudiyansele Menikrala and five others under the Waste Lands Ordinances; on the south by Bogahamulahena sold under the Waste Lands Ordinances; on the west by Gira-ambagahamulahena sold under the Waste Lands Ordinances.



Surveyor-General's Office,
Colombo, November 19, 1914.

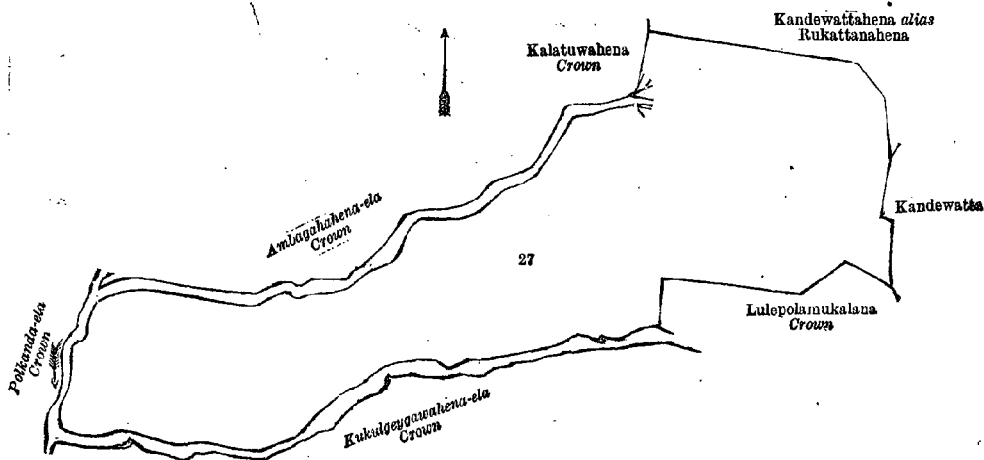
Scale of 4 Chains to an Inch.

G. K. THORNHILL,
for Acting Surveyor-General.

II.—Preliminary plan 1,315.

Lot.	Name of Land.	Extent, A. R. P.
27	Gorakagahamulahena	7 3 25

and bounded as follows: on the north by Ambagahahena-ela to be declared the property of the Crown under the Waste Lands Ordinances, Kalatuwahena to be declared the property of the Crown under the Waste Lands Ordinances, Kandewattahena *alias* Rukattanahena sold under the Waste Lands Ordinances; on the east by Kandewattahena *alias* Rukattanahena sold under the Waste Lands Ordinances, Kandewatta (private); on the south by Lulepolamukalana to be declared the property of the Crown under the Waste Lands Ordinances, Kukulgagawahena-ela to be declared the property of the Crown under the Waste Lands Ordinances; on the west by Polkanda-ela to be declared the property of the Crown under the Waste Lands Ordinances.



Surveyor-General's Office,
Colombo, November 19, 1914.

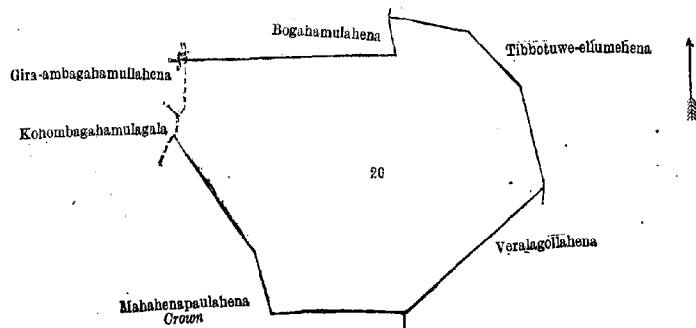
Scale of 4 Chains to an Inch.

G. K. THORNHILL,
for Acting Surveyor-General.

III.—Preliminary plan 1,315.

Lot.	Name of Land.	Extent, A. R. P.
20	Verlagollahena	4 2 25

and bounded as follows: on the north by Bogahamulahena sold under the Waste Lands Ordinances, Tibbotuwe-ellumehena sold to Siri Narayana Bamunu Mudiyansele Menikrala and five others under the Waste Lands Ordinances; on the east by Tibbotuwe-ellumehena sold to Siri Narayana Bamunu Mudiyansele Menikrala and five others under the Waste Lands Ordinances; on the south by Mahahenapaulahena to be declared the property of the Crown under the Waste Lands Ordinances; on the west by Mahahenapaulahena to be declared the property of the Crown under the Waste Lands Ordinances, Kohombagahamulagala sold by the Crown, Girambagahamulahena claimed by Menikrallage Dingiri Menika and another.



Surveyor-General's Office,
Colombo, January 29, 1915.

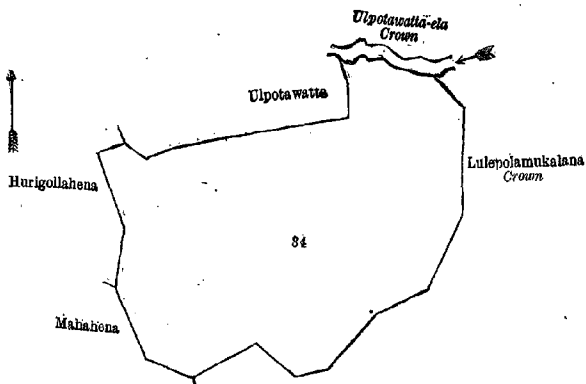
Scale of 4 Chains to an Inch.

G. K. THORNHILL,
for Surveyor-General.

IV.—Preliminary plan 1,315.

Lot.	Name of Land.	Extent, A. R. P.
34	Ulpotagawahena	4 3 14

and bounded as follows : on the north by Ulpotawatta (private), Ulpotawatta ela to be declared the property of the Crown under the Waste Lands Ordinances ; on the east and south by Lulepolamukalana to be declared the property of the Crown under the Waste Lands Ordinances, Mahahena sold under the Waste Lands Ordinances ; on the west by Mahahena sold under the Waste Lands Ordinances, Kuriyagollahena sold under the Waste Lands Ordinances.



Surveyor-General's Office,
Colombo, September 8, 1914.

Scale of 4 Chains to an Inch.

G. K. THORNHILL,
for Acting Surveyor-General.

N. A. HAMPTON,
Special Officer.

May 13, 1915.

Kurunegala S. O. No. 1,229.

Order under Section 4, Sub-section (1), of "The Waste Lands Ordinances of 1897, 1899, 1900, and 1903."

In the matter of the land commonly called or known as Katukendahenyaya, situate in the village of Katukenda, in the Mahagalboda Egoda korale of the Hiriyala hatpattu of the Kurunegala District, in the North-Western Province, and of "The Waste Lands Ordinances of 1897, 1899, 1900, and 1903."

WHEREAS in pursuance of section 1 of the said Ordinances it was duly declared and notified on July 26, 1912, that if no claim to the land commonly called or known as Katukendahenyaya, situate in the village of Katukenda, in the Mahagalboda Egoda korale of the Hiriyala hatpattu of the Kurunegala District, in the North-Western Province ; containing in extent 50 acres 37 perches, and shown as lot O 985L in preliminary plan 1,990, and in the annexed diagram, was made to John Murray Davies, Special Officer appointed under section 28 of the said Ordinances, within the period of three months from the date specified in the said notice, such land would be declared the property of the Crown, and dealt with on account of the Crown (*vide* Notice No. 4,467) :

And whereas (1) Tennakon Mudiyansele Dingiri Banda, (2) Tennakon Mudiyansele Kiri Banda Tennakon made claim thereto, and I, John Murray Davies, Special Officer appointed under section 28 of the said Ordinances, made due inquiry into such claim, and whereas the said claimants and I, with the consent of His Excellency the Governor, came to an agreement in writing dated December 9, 1912, concerning the said land, under section 4, sub-section (1), of the said Ordinances, whereby it was agreed that the said claimants, along with Tennakon Mudiyansele Ukkurala, Arachchi, should be declared the purchasers of the said land upon payment on or before June 6, 1913, to the Settlement Officer, of a sum of Rupees One thousand and Ten only (Rs. 1,010), as the purchase amount of the said land, and whereas the said amount has been paid by the said claimants, they and Tennakon Mudiyansele Ukkurala, Arachchi, are hereby, in pursuance of the agreement afore-mentioned, declared to be the purchasers of the said land, as more fully described herein below.

Description of the Land referred to.

The following lot situated in the village of Katukenda, in the Mahagalboda Egoda korale of the Hiriyala hatpattu of the Kurunegala District, in the North-Western Province, as described in the annexed diagram :—

Lot.	Name of Land.	Extent, A. R. P.
O 985L	Katukendahenyaya	50 0 37

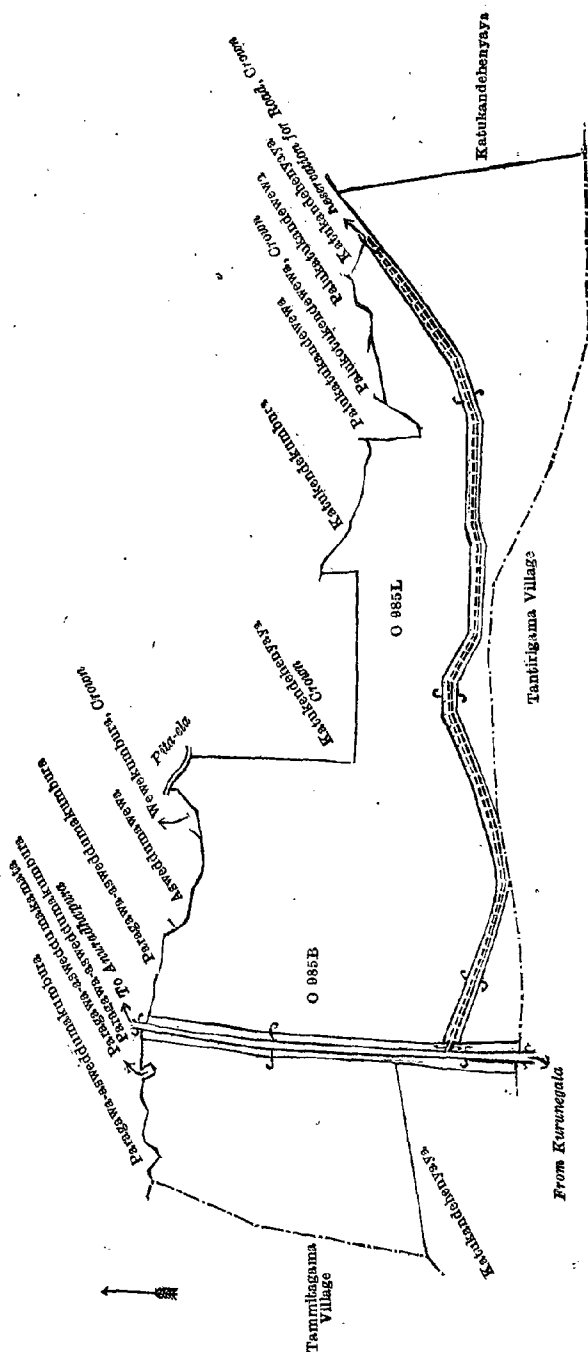
Preliminary plan 1,990.

and bounded as follows : on the north by Paragawa-asweddumekumbura claimed by T. M. Ukkurala, Arachchi, Paragawa-asweddumekamata (private), Paragawa-asweddumakumbura claimed by T. M. Ukkurala, Arachchi, Paragawa-asweddumakumbura claimed by T. M. Ukkurala, Arachchi, Asweddumawewa sold by the Crown, Wewakumbura to be declared the property of the Crown under the Waste Lands Ordinances, Pita-ela, Katukendehenyaya to be declared the property of the Crown under the Waste Lands Ordinances, Katukendakumbura claimed by Tennakoon Mudiyansele Menikhamy and others, Palukatukendewewa claimed by T. M. Menikhamy and others, Palukotukendewewa to be declared the property of the Crown under the Waste Lands Ordinances, Palukatukendewewa claimed by T. M. Menikhamy and others, Katukandehenyaya sold to Moosbhay Shaik/Hiptellabhay Abdul Ally under the Waste Lands Ordinances, reservation for road to be declared the property of the Crown under the Waste Lands Ordinances ; on the east by Katukendehenyaya sold to Moosbhay Shaik Hiptellabhay Abdul Ally under the Waste Lands Ordinances ; on the south by the village limit of Tantirigama, Katukandehenyaya sold to Thana Muna Kawana Kada Meera Saibu and another under the Waste Lands Ordinances ; on the west by the village limit of Tammitagama.

NOTE.—The following lot lying within the above boundaries is excluded from this order, and its acreage of 1 acre 1 rood 18 perches is not included in the acreage of 50 acres and 37 perches given above :—

Lot.	Name of Land.	Extent, A. R. P.
O 985B	.. Palukatukandehena (reservation for road)	.. 1 1 18

Preliminary plan 1,990.



Surveyor-General's Office,
Colombo, November 10, 1914.

Scale of 8 Chains to an Inch.

G. K. THORNHILL,
for Acting Surveyor General.

March 5, 1915.

J. M. DAVIES,
Special Officer.

Kurunegala S. O. No. 1,230.

Order under Section 4, Sub-section (1), of "The Waste Lands Ordinances of 1897, 1899, 1900, and 1903."

In the matter of the land commonly called or known as Helambagahamulahena, situate in the village of Udugodagama, in the Mahagalboda Egoda korale of the Hiriyala hatpattu of the Kurunegala District, in the North-Western Province, and of "The Waste Lands Ordinances of 1897, 1899, 1900, and 1903."

WHEREAS in pursuance of section 1 of the said Ordinances it was duly declared and notified on March 7, 1913, that if no claim to the land commonly called or known as Helambagahamulahena, situate in the village of Udugodagama, in the Mahagalboda Egoda korale of the Hiriyala hatpattu of the Kurunegala District, in the North-Western Province, containing in extent 1 acre and 3 perches, and shown as lot L 987A3 in preliminary plan 1,993, and in the annexed diagram, was made to John Murray Davies, Special Officer appointed under section 28 of the said Ordinances, within the period of three months from the date specified in the said notice, such land would be declared the property of the Crown, and dealt with on account of the Crown (*vide* Notice No. 4,773).

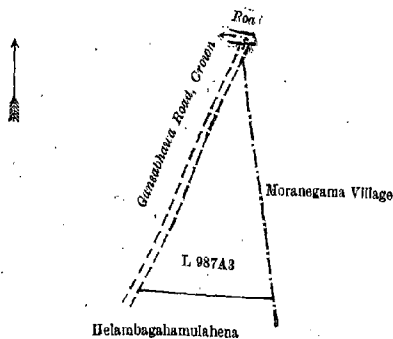
And whereas Jayawardena Mudiyansele Punchirallage Appuhamy (minor) made claim thereto, and John Murray Davies, Special Officer appointed under section 28 of the said Ordinances, made due inquiry into such claim, and whereas Ratnayaka Mudiyansele Kalu Menika, as duly appointed guardian of the said minor claimant, and the aforesaid John Murray Davies, Special Officer, with the consent of His Excellency the Governor, came to an agreement in writing dated October 15, 1913, concerning the said land, under section 4, sub-section (1), of the said Ordinances, whereby it was agreed that the said claimant should be declared the purchaser of the said land upon payment, on or before October 21, 1913, to the Government Agent at Kurunegala or to the Settlement Officer, of a sum of Rupees Sixteen only (Rs. 16), as the purchaser amount of the said land, and whereas the said amount has been duly paid, the said claimant is hereby, in pursuance of the agreement afore-mentioned, declared to be the purchaser of the said land, as more fully described herein below.

Description of the Land referred to.

The following lot situated in the village of Udugodagama, in the Mahagalboda Egoda korale of the Hiriyala hatpattu of the Kurunegala District, in the North-Western Province, as described in the annexed diagram:—

Lot.	Name of Land.	Extent, A. R. P.
L 987A3	Helambagahamulahena	1 0 3

and bounded as follows: on the north by a road; on the east by the village limit of Moranagama; on the south by Helambagahamulahena sold to Jayawardena Mudiyansele Kirihamilage Dingiri Appu under the Waste Lands Ordinances; on the west by a Gansabhawa path to be declared the property of the Crown under the Waste Lands Ordinances.



Surveyor-General's Office,
Colombo, April 9, 1915.

Scale of 4 Chains to an Inch.

G. K. THORNHILL,
for Surveyor-General.

September 2, 1915.

M. T. ARCHIBALD,
Special Officer.

Kurunegala S. O. No. 1,231.

Order under Section 4, Sub-section (1), of "The Waste Lands Ordinances of 1897, 1899, 1900, and 1903."

In the matter of the lands commonly called or known as Dematagollahenyaya, Palugahamulahena, Pattiyehena, Helambagahamulahena, situate in the village of Udugodagama, in the Mahagalboda Egoda korale of the Hiriyala hatpattu of the Kurunegala District, in the North-Western Province, and of "The Waste Lands Ordinances of 1897, 1899, 1900, and 1903."

WHEREAS in pursuance of section 1 of the said Ordinances it was duly declared and notified on March 7, 1913, that if no claim to the lands commonly called or known as Dematagollahenyaya, Palugahamulahena, Pattiyehena, Helambagahamulahena, situate in the village of Udugodagama, in the Mahagalboda Egoda korale of the Hiriyala hatpattu of the Kurunegala District, in the North-Western Province, containing in extent 6 acres 3 roods and 7 perches, and shown as lots L 987W, L 987M2, L 987K, X 1005A, L 987A2 in preliminary plans 1,993 and 2,005 and in the annexed diagrams, was made to John Murray Davies, Special Officer appointed under section 28 of the said Ordinances, within the period of three months from the date specified in the said notice, such lands would be declared the property of the Crown, and dealt with on account of the Crown (*vide* Notice No. 4,773):

And whereas (1) Ratnayaka Mudiyansele Bandimenika, (2) ditto Ukku Amma, (3) ditto Punchi Banda, (4) ditto Mutu Menika made claim thereto, and John Murray Davies, Special Officer appointed under section 28 of the said Ordinances, made due inquiry into such claim, and whereas the said 3rd claimant was duly called upon by the said Special Officer by a notice in writing under section 4 (1) of the said Ordinances, duly served upon him to produce before the said Special Officer, the evidence and documents upon which he might rely in proof of his claim, and whereas the said 3rd claimant did not appear or produce such evidence and documents, and whereas the said 1st and 2nd claimants and the aforesaid John Murray Davies, Special Officer, with the consent of His Excellency the Governor, came to an agreement in writing dated June 21, 1913, concerning the said lands, under section 4, sub-section (1), of the said Ordinances, whereby it was agreed that the said 1st and 2nd claimants should be declared, along with the said 3rd and 4th claimants, the purchasers

of the said lands upon payment on or before October 21, 1913, to the Government Agent at Kurunegala or to the Settlement Officer, of a sum of Rupees One hundred and Four only (Rs. 104), as the purchase amount of the said lands, and whereas the said amount has been duly paid, and whereas it was subsequently ascertained that the said 4th claimant had died during the pendency of the inquiry and her claim merged with those of the said 1st and 2nd and 3rd claimants, who are her only heirs, the said 1st and 2nd claimants, along with the said 3rd claimant, are hereby, in pursuance of the agreement afore-mentioned, declared to be the purchasers of the said lands, as more fully described herein below.


Description of the Lands referred to.

The following lots situated in the village of Udugodagama, in the Mahagalboda Egoda korale of the Hiriyala hatpattu of the Kurunegala District, in the North-Western Province, as described in the annexed diagrams:—

I.—Preliminary plan 1,993.

Lot.	Name of Land.	Extent, A. R. P.
L 987W	Dematagollahenyaya	4 0 0

and bounded as follows: on the north by Dematagollahenyaya sold to Welipitiyage Don Suwaris Rodrigo under the Waste Lands Ordinances; on the east by Dematagollahenyaya Railway reservation to be declared the property of the Crown under the Waste Lands Ordinances; on the south by Dematagollahenyaya sold to Siwratna Yapa Bandaralage Mudiyanse, Vedarala, and another under the Waste Lands Ordinances; on the west by Dematagollahenyaya sold to Holiya Bandaralage Ukku Banda, Lekama under the Waste Lands Ordinances.



Surveyor-General's Office,
Colombo, April 9, 1915.

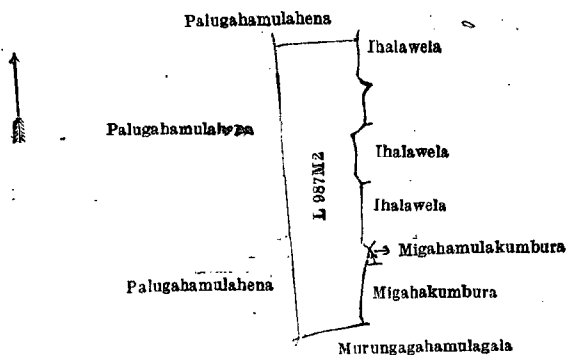
Scale of 4 Chains to an Inch.

G. K. THORNHILL,
for Surveyor-General.

II.—Preliminary plan 1,993.

Lot.	Name of Land.	Extent, A. R. P.
L 987M2	Palugahamulahena	1 0 2

and bounded as follows: on the north by Palugahamulahena sold to Basnayaka Mudiyanse Ukkurala and others under the Waste Lands Ordinances; on the east by Ihawalawa claimed by H. B. Ukku Banda, Registrar, Ihawalawa claimed by Mudiyanse, Vedarala and others, Ihawalawa claimed by Dingiri Bandalage Ukku Amma and others, Migahamulakumbura claimed by Mudiyanse Upasakaralage Appuhamy and others, Migahakumbura claimed by Mudiyanse Appuhamy and another; on the south by Murungagahamulagala sold by the Crown; on the west by Palugahamulahena sold to Siwratna Yapa Bandaralage Mudiyanse Vedarala, and another under the Waste Lands Ordinances, Palugahamulahena sold to Holiya Bandaralage Ukku Banda Lekama under the Waste Lands Ordinances.



Surveyor-General's Office,
Colombo, April 9, 1915.

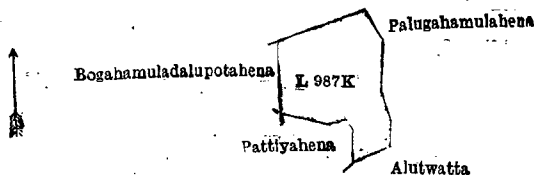
Scale of 4 Chains to an Inch.

G. K. THORNHILL,
for Surveyor-General.

III.—Preliminary plan 1,993.

Lot.	Name of Land.	Extent, A. R. P.
L 987K	Pattiyehena	0 2 6

and bounded as follows: on the north and east by Palugahamulahena sold to Holiya Bandaralage Ukku Banda Lekama under the Waste Lands Ordinances; on the south by Alutwatta claimed by Dingiri Bandalage Ukku Amma and others, Pattiyehena sold to Ratnayaka Mudiyanse Bandi Menika and others under the Waste Lands Ordinances; on the west by Bogahamuladalupotahena sold by the Crown.



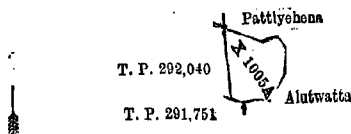
Surveyor-General's Office,
Colombo, April 9, 1915.

Scale of 4 Chains to an Inch.

G. K. THORNHILL,
for Surveyor-General.

Lot.	Name of Land.	IV.—Preliminary plan 2,005.	Extent, A. R. P.
X 1005A	Pattiyahena	0 0 29

and bounded as follows: on the north by Pattiyehena sold to Ratnayaka Mudiyansele Bandimenika and others under the Waste Lands Ordinances; on the east by Pattiyahena sold to Ratnayaka Mudiyansele Bandimenika and others under the Waste Lands Ordinances, Alutwatta claimed by Dingiri Bandalage Ukku Amma and others; on the south by Alutwatta claimed by Dingiri Bandalage Ukku Amma and others, T. P. 291,751; on the west by T. P. 292,040.



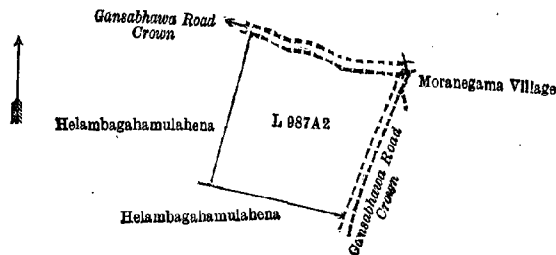
Surveyor-General's Office,
Colombo, March 22, 1915.

Scale of 4 Chains to an Inch.

G. K. THORNHILL,
for Surveyor-General.

Lot.	Name of Land.	V.—Preliminary plan 1,993.	Extent, A. R. P.
L 987A2	Helambagahamulahena	1 0 10

and bounded as follows: on the north by a Gansabhawa path under the Waste Lands Ordinances; on the east by the village limit of Moranegama, the Gansabhawa path to be declared the property of the Crown under the Waste Lands Ordinances; on the south by Helambagahamulahena sold to Mudiyansele Kalu Banda and others under the Waste Lands Ordinances; on the west by Helambagahamulahena sold to Ratnayaka Mudiyansele Herathamy under the Waste Lands Ordinances.



Surveyor-General's Office,
Colombo, April 9, 1915.

Scale of 4 Chains to an Inch.

G. K. THORNHILL,
for Surveyor-General.

September 2, 1915. M. T. ARCHIBALD,
Special Officer.

Kurunegala S. O. No. 1,232.

Order under Section 4, Sub-section (1), of "The Waste Lands Ordinances of 1897, 1899, 1900, and 1903."

In the matter of the lands commonly called or known as Palagalamulahena, Mahahena, situate in the village of Moragolla (eastern portion), in the Mahagalboda Egoda korale of the Hiriyala hatpattu of the Kurunegala District, in the North-Western Province, and of "The Waste Lands Ordinances of 1897, 1899, 1900, and 1903."

WHEREAS in pursuance of section 1 of the said Ordinances it was duly declared and notified on August 29, 1913, that if no claim to the lands commonly called or known as Palagalamulahena, Mahahena, situate in the village of Moragolla (eastern portion), in the Mahagalboda Egoda korale of the Hiriyala hatpattu of the Kurunegala District, in the North-Western Province, containing in extent 31 acres and 16 perches, and shown as lots 7 and 36 in preliminary plan 1,315, and in the annexed diagrams, was made to John Murray Davies, Special Officer appointed under section 28 of the said Ordinances, within the period of three months from the date specified in the said notice, such lands would be declared the property of the Crown, and dealt with on account of the Crown (*vide* Notice No. 4,993):

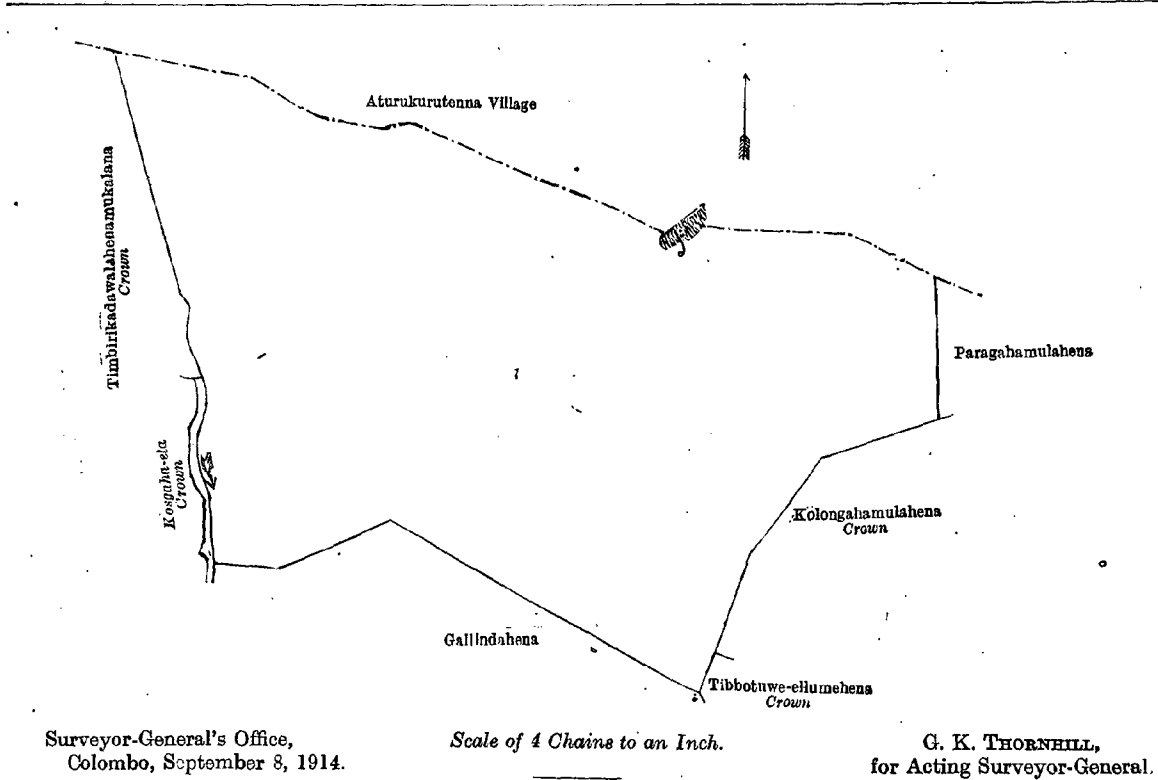
And whereas (1) Sri Narayanabamunu Mudiyansele Bandirallage Ranhamy, (2) ditto Kalu Banda Vedarala, (3) ditto Tikiri Banda made claim thereto, and John Murray Davies, Special Officer appointed under section 28 of the said Ordinances, made due inquiry into such claim, and whereas the said claimants and the aforesaid John Murray Davies, Special Officer, with the consent of His Excellency the Governor, came to an agreement in writing dated January 13, 1914, concerning the said lands, under section 4, sub-section (1), of the said Ordinances, whereby it was agreed that the said claimants should be declared along with (4) Sri Narayanabamunu Mudiyansele Bandi Menika, (5) ditto Mutu Menika, (6) ditto Ukku Amma, (7) ditto Puchi Banda, (8) ditto Ukku Banda, (9) ditto Tikiri Menika, (10) ditto Bandi Menika, (11) ditto Puchi Banda, (12) ditto Puchi Bandi, (13) ditto Kiri Banda, the purchasers of the said lands, upon payment, on or before May 13, 1914, to the Government Agent at Kurunegala, or to the Settlement Officer, of a sum of Rupees Four hundred and Sixty-seven only (Rs. 467), as the purchase amount of the said lands, and whereas the said amount has been duly paid by the said claimants, they along with the said (4) Sri Narayanabamunu Mudiyansele Bandi Menika, (5) ditto Mutu Menika, (6) ditto Ukku Amma, (7) ditto Puchi Banda, (8) ditto Ukku Banda, (9) ditto Tikiri Menika, (10) ditto Bandi Menika, (11) ditto Puchi Banda, (12) ditto Puchi Bandi, (13) ditto Kiri Banda are hereby, in pursuance of the agreement afore-mentioned, declared to be the purchasers of the said lands, as more fully described herein below.

Description of the Lands referred to.

The following lots situated in the village of Moragolla (eastern portion), in the Mahagalboda Egoda korale of the Hiriyala hatpattu of the Kurunegala District, in the North-Western Province, as described in the annexed diagrams:—

Lot.	Name of Land.	I.—Preliminary plan 1,315.	Extent, A. R. P.
7	Palagalamulahena	15 0 18

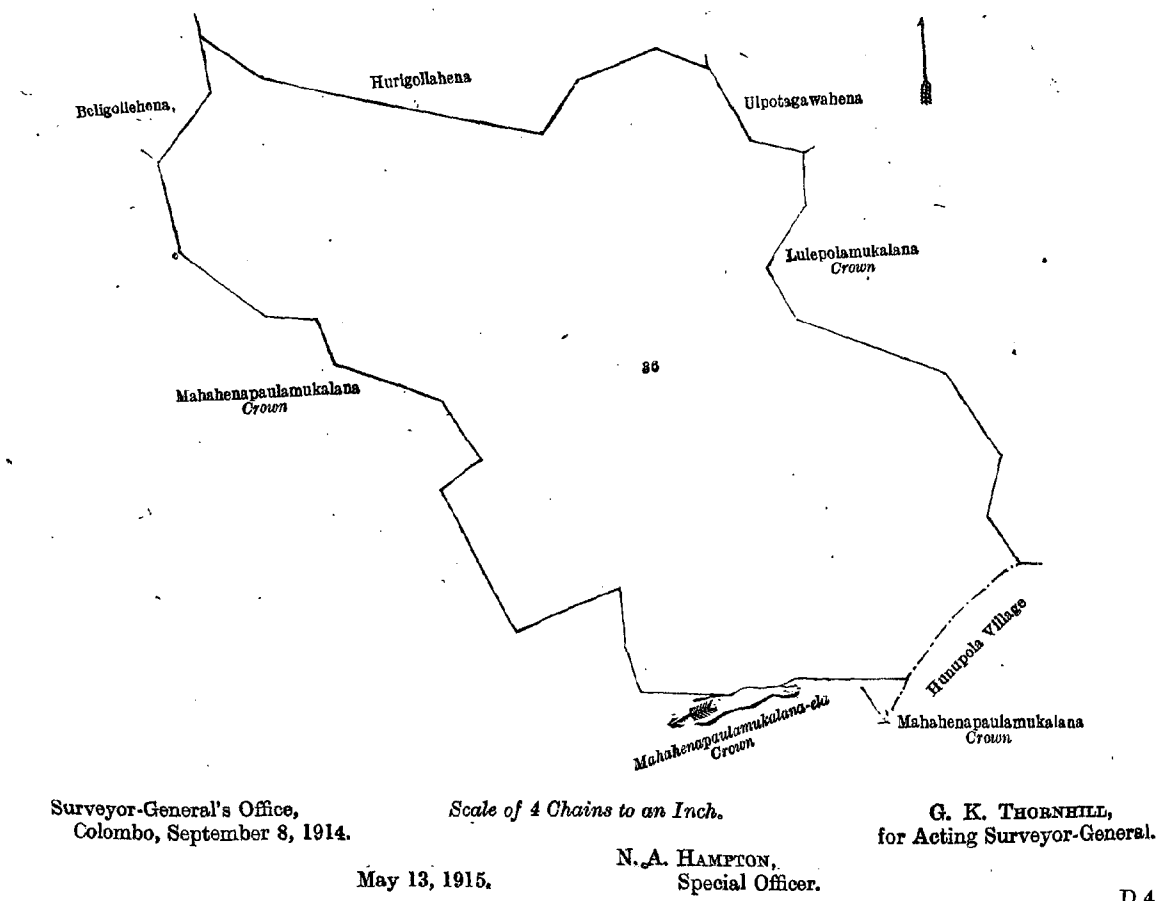
and bounded as follows: on the north by the village limit of Aturukurutenna; on the east by Paragahamulahena sold under the Waste Lands Ordinances, Kolongahamulahena to be declared the property of the Crown under the Waste Lands Ordinances, Tibbotiwe-ellumehena to be declared the property of the Crown under the Waste Lands Ordinances; on the south by Gallindahena sold under the Waste Lands Ordinances; on the west by Kosgaha-ela to be declared the property of the Crown under the Waste Lands Ordinances, Timbirikadawalahenamukalana to be declared the property of the Crown under the Waste Lands Ordinances.



II.—Preliminary plan 1,315.

Lot.	Name of Land.	Extent, A. R. P.
36	Mahahena	15 3 38

and bounded as follows: on the north by Kurigollahena sold under the Waste Lands Ordinances, Ulpotagawahena sold under the Waste Lands Ordinances; on the east by Lulepolamukalana to be declared the property of the Crown under the Waste Lands Ordinances; on the south by the village limit of Hunupola, Mahahenapaulamukalana to be declared the property of the Crown under the Waste Lands Ordinances, the Mahahenapaulamukalana-ela to be declared the property of the Crown under the Waste Lands Ordinances, Mahahenapaulamukalana to be declared the property of the Crown under the Waste Lands Ordinances; on the west by Mahahenapaulamukalana to be declared the property of the Crown under the Waste Lands Ordinances, Beligollehena sold under the Waste Lands Ordinances.



Kurunegala S. O. No. 1,233.

Order under Section 4, Sub-section (1), of "The Waste Lands Ordinances of 1897, 1899, 1900, and 1903."

In the matter of the lands commonly called or known as Palugahamulahena and Helambagahamulahena, situate in the village of Udugodagama, in the Mahagalboda Egoda korale of the Hiriyala hatpattu of the Kurunegala District, in the North-Western Province, and of "The Waste Lands Ordinances of 1897, 1899, 1900, and 1903."

WHEREAS in pursuance of section 1 of the said Ordinances it was duly declared and notified on March 7, 1913, that if no claim to the lands commonly called or known as Palugahamulahena and Helambagahamulahena, situate in the village of Udugodagama, in the Mahagalboda Egoda korale of the Hiriyala hatpattu of the Kurunegala District, in the North-Western Province, containing in extent 2 acres and 11 perches and shown as lots L 987M1, and L 987A8 in preliminary plan 1,993 and in the annexed diagrams, was made to John Murray Davies, Special Officer appointed under section 28 of the said Ordinances, within the period of three months from the date specified in the said notice, such lands would be declared the property of the Crown, and dealt with on account of the Crown (*vide* Notice No. 4,773):

And whereas (1) Basnayaka Mudiyansele Ukkurala, (2) Ratnayaka Mudiyansele Ranmenika, (3) Holiya Bandaralage Puchi Banda (minor) made claim thereto, and John Murray Davies, Special Officer appointed under section 28 of the said Ordinances, made due inquiry into such claim, and whereas the said 1st claimant and the said 2nd claimant for herself and as duly appointed representative of the said minor, the 3rd claimant, and the aforesaid John Murray Davies, Special Officer, with the consent of His Excellency the Governor, came to an agreement in writing, which was signed on June 21, 1913, by the 1st and 2nd claimants, and on October 15, 1913, by the 2nd claimant, as the duly appointed guardian of the minor, 3rd claimant, concerning the said lands, under section 4, sub-section (1), of the said Ordinances, whereby it was agreed that the said claimants should be declared the purchasers of the said lands upon payment on or before October 21, 1913, to the Government Agent at Kurunegala or to the Settlement Officer, of a sum of Rupees Thirty-two only (Rs. 32), as the purchase amount of the said lands, and whereas the said amount has been duly paid by the said claimants, they are hereby, in pursuance of the agreement afore-mentioned, declared to be the purchasers of the said lands, as more fully described herein below.

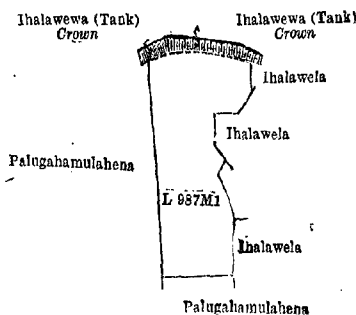
Description of the Lands referred to.

The following lots situated in the village of Udugodagama, in the Mahagalboda Egoda korale of the Hiriyala hatpattu of the Kurunegala District, in the North-Western Province, as described in the annexed diagram:—

I.—Preliminary plan 1,993.

Lot.	Name of Land.	Extent, A. B. P.
L 987M1	Palugahamulahena	1 0 5

and bounded as follows: on the north by Ihalawewa (tank) declared to be the property of the Crown under the Waste Lands Ordinances, Ihalawewa (tank) to be declared the property of the Crown under the Waste Lands Ordinances; on the east by Ihalawela (private), Ihalawela claimed by Bandiralage Kirihamy and others, Ihalawela claimed by Ukku Banda, Registrar; on the south by Palugahamulahena sold to Ratnayaka Mudiyansele Bandi Menika and others under the Waste Lands Ordinances; on the west by Palugahamulahena sold to Holiya Bandaralage Ukku Banda Lekama under the Waste Lands Ordinances.



Surveyor-General's Office,
Colombo, April 9, 1915.

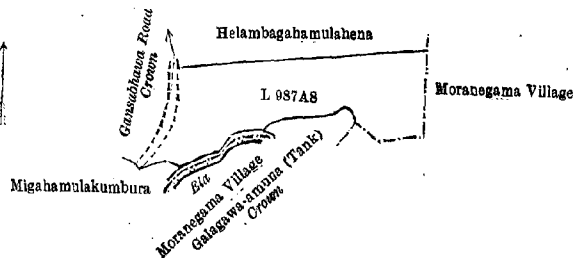
Scale of 4 Chains to an Inch.

G. K. THORNHILL,
for Surveyor-General.

II.—Preliminary plan 1,993.

Lot.	Name of Land.	Extent, A. B. P.
L 987A8	Helambagahamulahena	1 0 6

and bounded as follows: on the north by Helambagahamulahena sold to Jayawardana Mudiyansele Panchirallage Ranhamy under the Waste Lands Ordinances; on the east by the village limit of Moranegama; on the south by the village limit of Moranegama Galagawa-amuna (tank) to be declared the property of the Crown under the Waste Lands Ordinances, the village limit of Moranegama (an ela), Migahamulakumbura claimed by Mudiyanse Upasekaralage Appuhamy and others; on the west by a Gansabhawa path to be declared the property of the Crown under the Waste Lands Ordinances.



Surveyor-General's Office,
Colombo, April 9, 1915.

Scale of 4 Chains to an Inch.

G. K. THORNHILL,
for Surveyor-General.

September 2, 1915. M. T. ARCHIBALD,
Special Officer.

Kurunegala S. O. No. 1,234.

Order under Section 4, Sub-section (1), of "The Waste Lands Ordinances of 1897, 1899, 1900, and 1903."

In the matter of the lands commonly called or known as Helambagahamulahena, Mavimadahena, situate in the village of Udugodagama, in the Mahagalboda Egoda korale of the Hiriyala hatpattu of the Kurunegala District, in the North-Western Province, and of "The Waste Lands Ordinances of 1897, 1899, 1900, and 1903."

WHEREAS in pursuance of section 1 of the said Ordinances it was sduly declared and notified on March 7, 1913, that if no claim to the lands commonly called or known as Helambagahamulahena, Mavimadahena, situate in the village of Udugodagama, in the Mahagalboda Egoda korale of the Hiriyala hatpattu of the Kurunegala District, in the North-Western Province, containing in extent 8 acres and 22 perches, and shown as lots L 987A, N 987B in preliminary plan 1,993 and in the annexed diagrams, was made to John Murray Davies, Special Officer appointed under section 28 of the said Ordinances, within the period of three months from the date specified in the said notice, such lands would be declared the property of the Crown, and dealt with on account of the Crown (*vide* Notice No. 4,773):

And whereas (1) Mudiyansele Kalu Banda, (2) ditto Ranmenika made claim thereto, and John Murray Davies, Special Officer appointed under section 28 of the said Ordinances, made due inquiry into such claim, and whereas the said claimants and the aforesaid John Murray Davies, Special Officer, with the consent of His Excellency the Governor, came to an agreement in writing dated June 21, 1913, concerning the said lands, under section 4, sub-section (1), of the said Ordinances, whereby it was agreed that the said claimants should be declared, along with Mudiyansele Ranhamy, the purchasers of the said lands, upon payment, on or before October 21, 1913, to the Government Agent at Kurunegala, or to the Settlement Officer, of a sum of Rupees One hundred and Twenty-eight only (Rs. 128), as the purchase amount of the said lands, and whereas the said amount has been duly paid by the said claimants, they are hereby, in pursuance of the agreement afore-mentioned, declared, along with the said Mudiyansele Ranhamy, to be the purchasers of the said lands, as more fully described herein below.

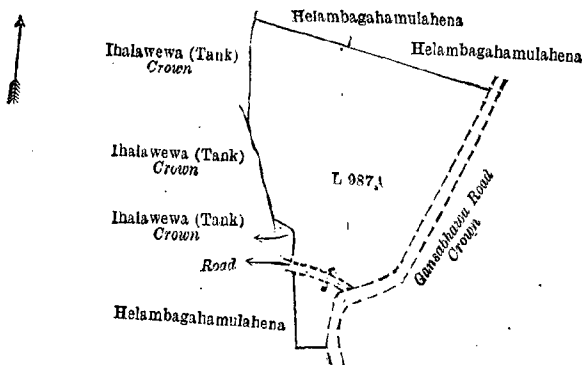
Description of the Lands referred to.

The following lots situated in the village of Udugodagama, in the Mahagalboda Egoda korale of the Hiriyala hatpattu of the Kurunegala District, in the North-Western Province, as described in the annexed diagrams:—

I.—Preliminary plan 1,993.

Lot.	Name of Land.	Extent, A. R. P.
L 987A	Helambagahamulahena (exclusive of the road passing through the land)	2 0 15

and bounded as follows: on the north by Helambagahamulahena sold to Ratnayaka Mudiyansele Herathamy under the Waste Lands Ordinances, Helambagahamulahena sold to Ratnayaka Mudiyansele Bandimenika and others, under the Waste Lands Ordinances; on the east by a Gansabhawa road to be declared the property of the Crown under the Waste Lands Ordinances; on the south by Helambagahamulahena sold to Seivratna Yapa Bandaralage Mudiyanse, Vedarala; and another, under the Waste Lands Ordinances; on the west by a road, Ihalawewa (tank) to be declared the property of the Crown under the Waste Lands Ordinances.



Surveyor-General's Office,
Colombo, April 9, 1915.

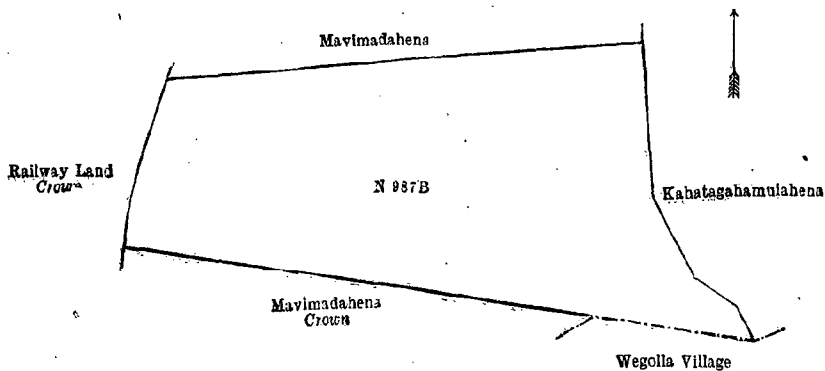
Scale of 4 Chains to an Inch.

G. K. THORNHILL,
for Surveyor-General.

II.—Preliminary plan 1,993.

Lot.	Name of Land.	Extent, A. R. P.
N 987B	Mavimadahena	6 0 7

and bounded as follows: on the north by Mavimadahena sold to Ratnayaka Mudiyansele Herathamy under the Waste Lands Ordinances; on the east by Kahatagahamulahena sold to Duwage Barnes Rodrigo and another under the Waste Lands Ordinances; on the south by the village limit of Wegolla, Mavimadahena to be declared the property of the Crown under the Waste Lands Ordinances; on the west by the railway land belonging to the Crown.



Surveyor-General's Office,
Colombo, April 9, 1915.

Scale of 4 Chains to an Inch.

G. K. THORNHILL,
for Surveyor-General.

September 2, 1915. M. T. ARCHIBALD,
Special Officer.

Kurunegala S. O. No. 1,235.

Order under Section 4, Sub-section (1), of "The Waste Lands Ordinances of 1897, 1899, 1900, and 1903."

In the matter of the land commonly called or known as Meegahamulagala, situate in the village of Udugodagama, in the Mahagalboda Egoda korale of the Hiriyala hatpattu of the Kurunegala District, in the North-Western Province, and of "The Waste Lands Ordinances of 1897, 1899, 1900, and 1903."

WHEREAS in pursuance of section 1 of the said Ordinances it was duly declared and notified on March 7, 1913, that if no claim to the land commonly called or known as Meegahamulagala, situate in the village of Udugodagama, in the Mahagalboda Egoda korale of the Hiriyala hatpattu of the Kurunegala District, in the North-Western Province, containing in extent 5 acres and 6 perches and shown as lot L 987T in preliminary plan 1,993 and in the annexed diagram, was made to John Murray Davies, Special Officer appointed under section 28 of the said Ordinances, within the period of three months from the date specified in the said notice, such land would be declared the property of the Crown, and dealt with on account of the Crown (*vide* Notice No. 4,773):

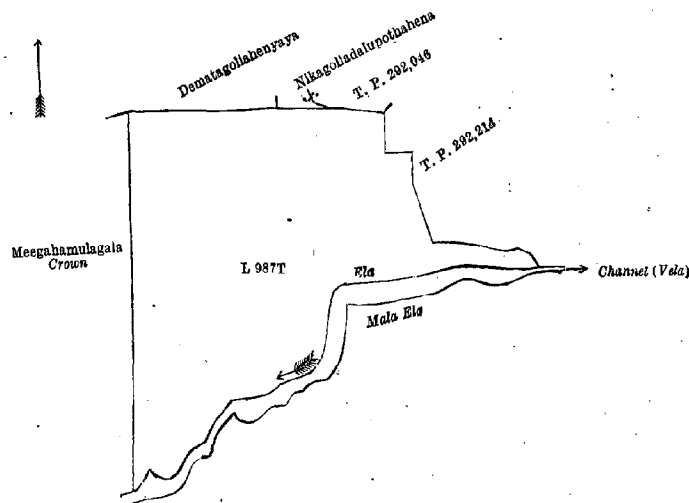
And whereas Jayawardana Mudiyansele Appuhamillage Kawrala made claim thereto, and John Murray Davies, Special Officer appointed under section 28 of the said Ordinances, made due inquiry into such claim, and whereas the said claimant and the aforesaid John Murray Davies, Special Officer, with the consent of His Excellency the Governor, came an agreement in writing dated June 21, 1913, concerning the said land, under section 4, sub-section (1), of the said Ordinances, whereby it was agreed that the said claimant should be declared the purchaser of the said land upon payment on or before October 21, 1913, to the Government Agent at Kurunegala or to the Settlement Officer, of a sum of Rupees Eighty only (Rs. 80), as the purchase amount of the said land, and whereas the said amount has been duly paid by the said claimant, he is hereby, in pursuance of the agreement afore-mentioned, declared to be the purchaser of the said land, as more fully described herein below.

Description of the Land referred to.

The following lot situated in the village of Udugodagama, in the Mahagalboda Egoda korale of the Hiriyala hatpattu of the Kurunegala District, in the North-Western Province, as described in the annexed diagram:—

Preliminary plan 1,993.		
Lot.	Name of Land.	Extent, A. R. P.
L 987T	Meegahamulagala	5 0 6

and bounded as follows: on the north by Dematagollahenyaya sold to Welipitiyage Don Suwaris Rodrigo under the Waste Lands Ordinances, Nikagolladalupothahena sold by the Crown, T. P. 292,046; on the east by T. P. 292,214, a channel (vela); on the south by a mala-ela; on the west by Meegahamulagala to be declared the property of the Crown under the Waste Lands Ordinances.



Surveyor-General's Office,
Colomb, April 9, 1915.

Scale of 4 Chains to an Inch.

G. K. THORNHILL,
for Surveyor-General.

September 2, 1915.

M. T. ARCHIBALD,
Special Officer.

Kurunegala S. O. No. 1,236.

Order under Section 4, Sub-section (1), of "The Waste Lands Ordinances of 1897, 1899, 1900, and 1903."

In the matter of the lands commonly called or known as Helambagahamulahena, Migahamulakumburapillewa, Migahakumburapillewa, Palugahamulahena, Dematagollahenyaya, situate in the village of Udugodagama, in the Mahagalboda Egoda korale of the Hiriyala hatpattu of the Kurunegala District, in the North-Western Province, and of "The Waste Lands Ordinances of 1897, 1899, 1900, and 1903."

WHEREAS in pursuance of section 1 of the said Ordinances it was duly declared and notified on March 7, 1913, that if no claim to the lands commonly called or known as Helambagahamulahena, Migahamulakumburapillewa, Migahakumburapillewa, Palugahamulahena, Dematagollahenyaya, situate in the village of Udugodagama, in the Mahagalboda Egoda korale of the Hiriyala hatpattu of the Kurunegala District, in the North-Western Province, containing in extent 8 acres 2 roods and 26 perches, and shown as lots L 987A5, L 987B, L 987C, L 987D, L 987M3, L 987X, in preliminary plan 1,993, and in the annexed diagrams, was made to John Murray Davies, Special Officer appointed under section 28 of the said Ordinances, within the period of three months from the date specified in the said notice, such lands would be declared the property of the Crown, and dealt with on account of the Crown (*vide* Notice No. 4,773):

And whereas (1) Siwratna Yapa Bandaralage Mudiyanse Vedarala, (2) Ratnayaka Mudiyanse Utku Menika made claim thereto, and John Murray Davies, Special Officer appointed under section 28 of the said Ordinances, made due inquiry into such claim, and whereas the said claimants and the aforesaid John Murray Davies, Special Officer, with the consent of His Excellency the Governor, came to an agreement in writing dated June 21, 1913, concerning the said land, under section 4, sub-section (1), of the said Ordinances, whereby it was agreed that the said claimants should be declared the purchasers of the said lands upon payment, on or before October 21, 1913, to the Government Agent at Kurunegala or to the Settlement Officer, of a sum of One Hundred and Thirty-six Rupees (Rs. 136) only, as the purchase amount of the said lands, and whereas the said amount has been duly paid by the said claimants, they are hereby, in pursuance of the agreement afore-mentioned, declared to be the purchasers of the said lands, as more fully described herein below.

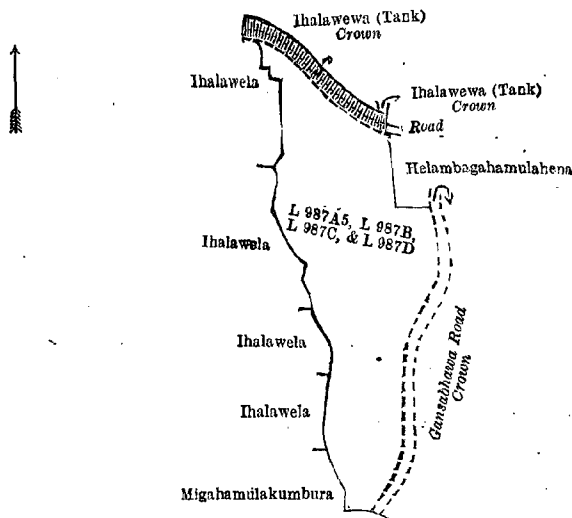
Description of the Lands referred to.

The following lots situated in the village of Udugodagama, in the Mahagalhoda Egoda korale of the Hiriya hatpattu of the Kurunegala District, in the North-Western Province, as described in the annexed diagrams:—

I.—Preliminary plan 1,993.

Lot.	Name of Land.	Extent, A. R. P.
L 987A5	Helambagahamulahena	1 2 6
L 987B	Migahamulakumburepillewa	0 0 35
L 987C	Migahakumburepillewa	0 1 1
L 987D	Do.	0 0 18
		2 0 20

and bounded as follows: on the north by Ihalawewa (tank) to be declared the property of the Crown under the Waste Lands Ordinances; on the east by Helambagahamulahena sold to Mudiyanse Kalu Banda and others under the Waste Lands Ordinances, a Gansabhawa road to be declared the property of the Crown under the Waste Lands Ordinances; on the south by a Gansabhawa road to be declared the property of the Crown under the Waste Lands Ordinances, Migahamulakumbura claimed by Mudiyanse Upasekaralalage Appuhamy and others; on the west by Ihalawela claimed by Dingiri Bandalage Utku Amma and others, Ihalawela claimed by Mudiyanse Vedarala and others, Ihalawela claimed by H. B. Utku Banda, Registrar, Ihalawela claimed by Bandirajalage Kirihamy and others.



Surveyor-General's Office,
Colombo, April 9, 1915.

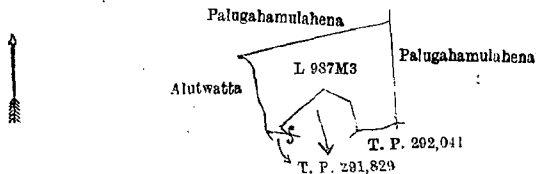
Scale of 4 Chains to an Inch.

G. K. THORNHILL,
for Surveyor-General.

II.—Preliminary plan 1,993.

Lot.	Name of Land.	Extent, A. R. P.
L 987M3	Palugahamulahena	0 2 0

and bounded as follows: on the north by Palugahamulahena sold to Holiya Bandaralage Utku Banda Lekama under the Waste Lands Ordinances; on the east by Palugahamulahena sold to Ratnayaka Mudiyanse Bandimenika and others under the Waste Lands Ordinances; on the south by T. P. 202,041, T. P. 201,829; on the west by Alutwatta claimed by Dingiri Bandalage Utku Amma and others.



Surveyor-General's Office,
Colombo, April 9, 1915.

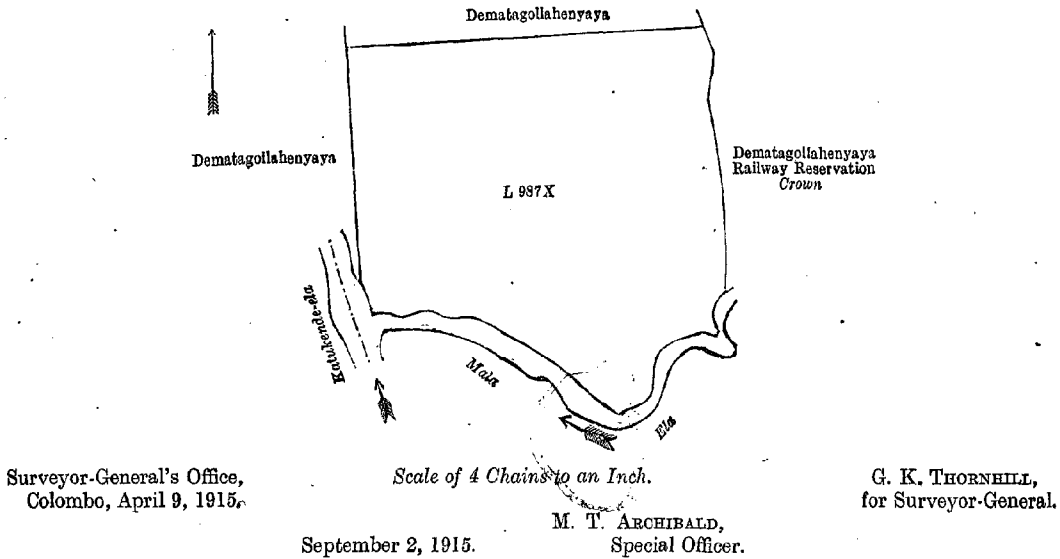
Scale of 4 Chains to an Inch.

G. K. THORNHILL,
for Surveyor-General.

III.—Preliminary plan 1,993.

Lot.	Name of Land.	Extent, A. R. P.
L 987X	Dematagollahenyaya	6 0 6

and bounded as follows: on the north by Dematagollahenyaya sold by the Crown to Ratnayaka Mudiyanse Bandi Menika and others under the Waste Lands Ordinances; on the east by Dematagollahenyaya to be declared the property of the Crown under the Waste Lands Ordinances; on the south by a Mala-ela, the Katukende-ela; on the west by Dematagollahenyaya sold to Holiya Bandaralage Utku Banda Lekama under the Waste Lands Ordinances.



Kurunegala S. O. No. 1,237.

Order under Section 4, Sub-section (1), of "The Waste Lands Ordinances of 1897, 1899, 1900, and 1903."

In the matter of the lands commonly called or known as Mavimadahena and Helambagahamulahena, situate in the village of Udugodagama, in the Mahagalboda Egoda korale of the Hiriyala hatpattu of the Kurunegala District, in the North-Western Province, and of "The Waste Lands Ordinances of 1897, 1899, 1900, and 1903."

WHEREAS in pursuance of section 1 of the said Ordinances it was duly declared and notified on March 7, 1913, that if no claim to the lands commonly called or known as Mavimadahena and Helambagahamulahena, situate in the village of Udugodagama, in the Mahagalboda Egoda korale of the Hiriyala hatpattu of the Kurunegala District, in the North-Western Province, containing in extent 2 acres and 8 perches, and shown as lots N 987D and L 987A7 in preliminary plan 1,993, and in the annexed diagrams, was made to John Murray Davies, Special Officer appointed under section 28 of the said Ordinances, within the period of three months from the date specified in the said notice, such lands would be declared the property of the Crown, and dealt with on account of the Crown (*vide* Notice No. 4,773):

And whereas Jayawardena Mudiyansele Punchirallage Ranhamy made claim thereto, and John Murray Davies, Special Officer appointed under section 28 of the said Ordinances, made due inquiry into such claim, and whereas the said claimant and the aforesaid John Murray Davies, Special Officer, with the consent of His Excellency the Governor, came to an agreement in writing dated June 21, 1913, concerning the said lands, under section 4, sub-section (1), of the said Ordinances, whereby it was agreed that the said claimant should be declared the purchaser of the said lands upon payment, on or before October 21, 1913, to the Government Agent at Kurunegala or to Settlement Officer, of a sum of Rupees Thirty-two only (Rs. 32), as the purchase amount of the said lands, and whereas the said amount has been duly paid by the said claimant, he is hereby, in pursuance of the agreement afore-mentioned, declared to be the purchaser of the said lands, as more fully described herein below.

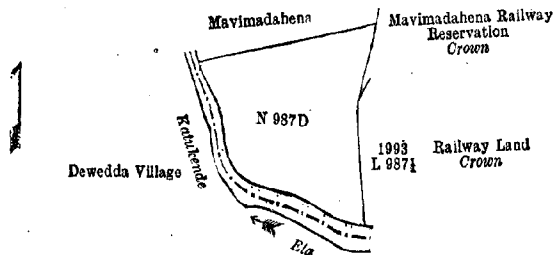
Description of the Lands referred to.

The following lots situated in the village of Udugodagama, in the Mahagalboda Egoda korale of the Hiriyala hatpattu of the Kurunegala District, in the North-Western Province, as described in the annexed diagrams:—

I.—Preliminary plan 1,993.

Lot.	Name of Land.	Extent, A. R. P.
N 987D	Mavimadahena	1 0 0

and bounded as follows: on the north by Mavimadahena sold to Jayawardana Mudiyansele Bandirala under the Waste Lands Ordinances; on the east by Mavimadahena railway reservation to be declared the property of the Crown under the Waste Lands Ordinances (1993/L 987 $\frac{1}{2}$), railway land belonging to the Crown; on the south and west by the Katukendela (the village limit of Devedda).



Surveyor-General's Office,
Colombo, April 9, 1915.

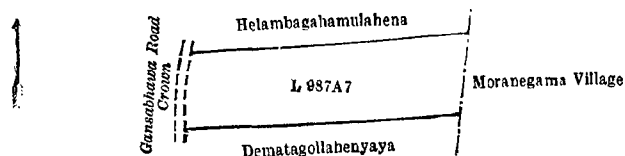
Scale of 4 Chains to an Inch.

G. K. THORNHILL,
for Surveyor-General.

II.—Preliminary plan 1,993.

Lot.	Name of Land.	Extent, A. R. P.
L 987A7	Helambagahamulahena	1 0 8

and bounded as follows: on the north by Helambagahamulahena sold to Holiya Bandaralage Ukku Banda Lekama under the Waste Lands Ordinances; on the east by the village limit of Moranagama; on the south by Dematagollahenyaya sold to Basnayaka Mudiyansele Ukkurula and others under the Waste Lands Ordinances; on the west by a Gansabhawa road to be declared the property of the Crown under the Waste Lands Ordinances.



Surveyor-General's Office,
Colombo, April 9, 1915.

Scale of 4 Chains to an Inch.

G. K. THORNHILL,
for Surveyor-General.

September 2, 1915.

M. T. ARCHIBALD,
Special Officer.

Kurunegala S. O. No. 1,238.

Order under Section 4, Sub-section (1), of "The Waste Lands Ordinances of 1897, 1899, 1900, and 1903."

In the matter of the land commonly called or known as Diulgahakumburagala, situate in the village of Udugodagama, in the Mahagalboda Egoda korale of the Hiriyala hatpattu of the Kurunegala District, in the North-Western Province, and of "The Waste Lands Ordinances of 1897, 1899, 1900, and 1903."

WHEREAS in pursuance of section 1 of the said Ordinances it was duly declared and notified on March 7, 1913, that if no claim to the land commonly called or known as Diulgahakumburagala, situate in the village of Udugodagama, in the Mahagalboda Egoda korale of the Hiriyala hatpattu of the Kurunegala District, in the North-Western Province, containing in extent 2 acres 1 rood and 7 perches, and shown as lot O 987C in preliminary plan 1,993 and in the annexed diagram, was made to John Murray Davies, Special Officer appointed under section 28 of the said Ordinances, within the period of three months from the date specified in the said notice, such land would be declared the property of the Crown, and dealt with on account of the Crown (*vide* Notice No. 4,773):

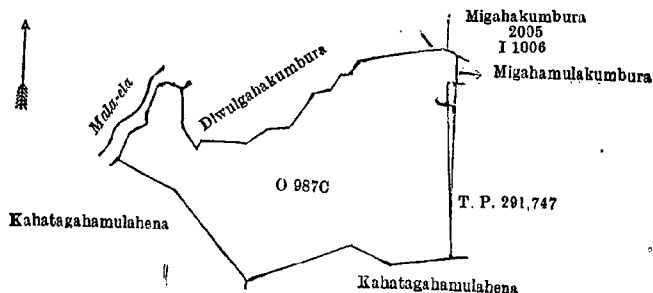
And whereas Pinalage Dingiriya made claim thereto, and John Murray Davies, Special Officer appointed under section 28 of the said Ordinances, made due inquiry into such claim, and whereas the said claimant and I, with the consent of His Excellency the Governor, came to an agreement in writing dated June 21, 1913, concerning the said land, under section 4, sub-section (1), of the said Ordinances, whereby it was agreed that the said claimant should be declared the purchaser of the said land upon payment, on or before July 21, 1913, to the Government Agent at Kurunegala or to the Settlement Officer of a sum of Rupees Thirty-nine only (Rs. 39), as the purchase amount of the said land, and whereas the said amount has been duly paid by the said claimant, he is hereby, in pursuance of the agreement afore-mentioned, declared to be the purchaser of the said land, as more fully described herein below.

Description of the Land referred to.

The following lot situated in the village of Udugodagama, in the Mahagalboda Egoda korale of the Hiriyala hatpattu of the Kurunegala District, in the North-Western Province, as described in the annexed diagram:—

Lot.	Name of Land.	Preliminary plan 1,993.	Extent, A. B. P.
O 987C	Diulgahakumburagala		2 1 7

and bounded as follows: on the north by Diulgahakumbura claimed by Pinalage Dingiriya and another, Migahakumbura claimed by Ganitalage Hapuwa and another; on the east by Migahamulakumbura (private), T. P. 291,747; on the south by Kahatagahamulahena sold to Welipitiyage Don Telenis Rodrigo under the Waste Lands Ordinances; on the west by Kahatagahamulahena sold to Dewage Barnes Rodrigo and another under the Waste Lands Ordinances, and Male-ela.



Surveyor-General's Office,
Colombo, April 9, 1915.

Scale of 4 Chains to an Inch.

G. K. THORNHILL,
for Acting Surveyor-General.

September 2, 1915.

M. T. ARCHIBALD,
Special Officer.

Kurunegala S. O. No. 1,239.

Order under Section 4, Sub-section (1), of "The Waste Lands Ordinances of 1897, 1899, 1900, and 1903."

In the matter of the lands commonly called or known as Mavimadahena, Helambagahamulahena, situate in the village of Udugodagama, in the Mahagalboda Egoda korale of the Hiriyala hatpattu of the Kurunegala District, in the North-Western Province, and of "The Waste Lands Ordinances of 1897, 1899, 1900, and 1903."

WHEREAS in pursuance of section 1 of the said Ordinances it was duly declared and notified on March 7, 1913, that if no claim to the lands commonly called or known as Mavimadahena, Helambagahamulahena, situate in the village of Udugodagama, in the Mahagalboda Egoda korale of the Hiriyala hatpattu of the Kurunegala District, in the North-Western Province, containing in extent 9 acres and 5 perches and shown as lots N 987, L 987A1 in preliminary plan 1,993 and in the annexed diagrams, was made to John Murray Davies, Special Officer appointed under section 28 of the said Ordinances, within the period of three months from the date specified in the said notice, such lands would be declared the property of the Crown, and dealt with on account of the Crown (*vide* Notice No. 4,773):

And whereas Ratnayake Mudiyansele Herathamy made claim thereto, and John Murray Davies, Special Officer appointed under section 28 of the said Ordinances, made due inquiry into such claim, and whereas the said claimant and the aforesaid John Murray Davies, Special Officer, with the consent of His Excellency the Governor, came to an agreement in writing dated June 21, 1913, concerning the said lands, under section 4, sub-section (1), of the said Ordinances, whereby it was agreed that the said claimant should be declared the purchaser of the said lands upon payment, on or before October 21, 1913, to the Government Agent at Kurunegala or to the Settlement Officer, of a sum of Rupees One hundred and Forty-four only (Rs. 144), as the purchase amount of the said lands, and whereas the said amount has been duly paid by the said claimant, he is hereby, in pursuance of the agreement afore-mentioned, declared to be the purchaser of the said lands, as more fully described herein below.

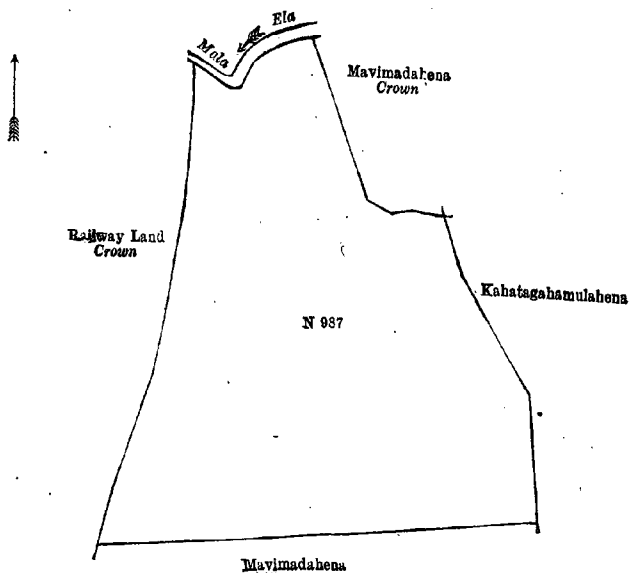
Description of the Lands referred to.

The following lots situated in the village of Udugodagama, in the Mahagalboda Egoda korale of the Hiriyala hatpattu of the Kurunegala District, in the North-Western Province, as described in the annexed diagrams :—

Preliminary plan 1,993.

Lot.	Name of Land.	Extent, A. R. P.
N 987	Mavimadahena	8 0 0

and bounded as follows : on the north by the Mala-ela ; on the east by Mavimadahena to be declared the property of the Crown under the Waste Lands Ordinances, Kahatagahamulahena sold to Duwage Barnes Rodrigo and another under the Waste Lands Ordinances ; on the south by Mavimadahena sold to Mudiyansele Kalu Banda and others under the Waste Lands Ordinances ; on the west by the railway land belonging to the Crown.



Surveyor-General's Office,
Colombo, April 9, 1915.

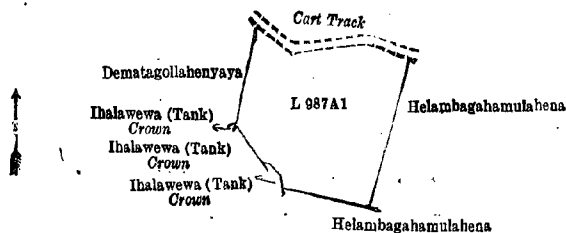
Scale of 4 Chains to an Inch.

G. K. THORNHILL,
for Surveyor-General.

II.—Preliminary plan 1,993.

Lot.	Name of Land.	Extent, A. R. P.
L 987A1	Helambagahamulahena	1 0 5

and bounded as follows : on the north by a cart track ; on the east by Helambagahamulahena sold to Ratnayaka Mudiyansele Bandi Menika and others under the Waste Lands Ordinances ; on the south by Helambagahamulahena sold to Mudiyansele Kalu Banda and others under the Waste Lands Ordinances, Ihalawewa (tank) to be declared the property of the Crown under the Waste Lands Ordinances ; and on the west by Ihalawewa (tank) to be declared the property of the Crown under the Waste Lands Ordinances, Dematagollahenyaya sold to Welipitiye Don Suwaris Rodrigo under the Waste Lands Ordinances.



Surveyor-General's Office,
Colombo, April 9, 1915.

Scale of 4 Chains to an Inch.

G. K. THORNHILL,
for Surveyor-General.

September 2, 1915.

M. T. ARCHIBALD,
Special Officer.

Kurunegala S. O. No. 1,240.**Order under Section 4, Sub-section (1), of "The Waste Lands Ordinances of 1897, 1899, 1900, and 1903."**

In the matter of the land commonly called or known as Beligollahena, situate in the village of Moragolla (eastern portion), in the Mahagalboda Egoda korale of the Hiriyaia hatpattu of the Kurunegala District, in the North-Western Province, and of "The Waste Lands Ordinances of 1897, 1899, 1900, and 1903."

WHEREAS in pursuance of section 1 of the said Ordinances it was duly declared and notified on August 29, 1913, that if no claim to the land commonly called or known as Beligollahena, situate in the village of Moragolla (eastern portion), in the Mahagalboda Egoda korale of the Hiriyaia hatpattu of the Kurunegala District, in the North-Western Province, containing in extent 11 acres 3 roods 7 perches, and shown as lot 24 in preliminary plan 1,315 and in the annexed diagram, was made to John Murray Davies, Special Officer appointed under section 28 of the said Ordinances, within the period of three months from the date specified in the said notice, such land would be declared the property of the Crown, and dealt with on account of the Crown (*vide* Notice No. 4,993):

And whereas (1) Sri Narayanabamunu Mudiyanseleage Ukku Amma, (2) ditto Punchiralage Dingiri Banda made claim thereto, and John Murray Davies, Special Officer appointed under section 28 of the said Ordinances, made due inquiry into such claim, and whereas the said claimants and the said John Murray Davies, Special Officer, with the consent of His Excellency the Governor, came to an agreement in writing dated January 13, 1914, concerning the said land, under section 4, sub-section (1), of the said Ordinances, whereby it was agreed that the said claimants should be declared the purchasers of the said land upon payment, on or before May 13, 1914, to the Government Agent at Kurunegala, or to the Settlement Officer, of a sum of Rupees One hundred and Seventy-seven only (Rs. 177), as the purchase amount of the said land, and whereas the said amount has been duly paid by the said claimants, they are hereby, in pursuance of the agreement afore-mentioned, declared to be the purchasers of the said land, as more fully described herein below.

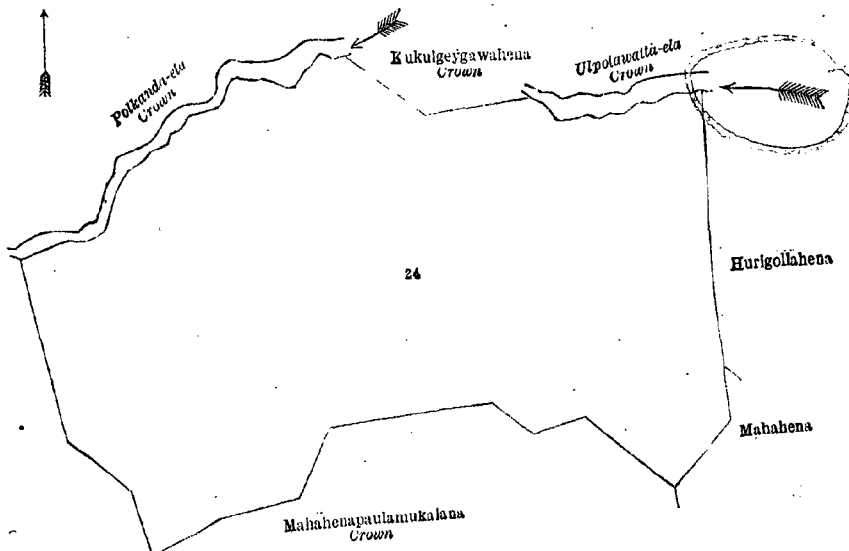
Description of the Land referred to.

The following lot situated in the village of Moragolla (eastern portion), in the Mahagalboda Egoda korale of the Hiriyaia hatpattu of the Kurunegala District, in the North-Western Province, as described in the annexed diagram:—

Preliminary plan 1,315.

Lot.	Name of Land.	Extent, A. R. P.
24	Beligollehena	11 3 7

and bounded as follows: on the north by Polkanda-ela to be declared the property of the Crown under the Waste Lands Ordinances, Kukulgeyagawahena to be declared the property of the Crown under the Waste Lands Ordinances, the Ulpotawatta-ela to be declared the property of the Crown under the Waste Lands Ordinances; on the east by Hurigollahena sold under the Waste Lands Ordinances, Mahahena sold under the Waste Lands Ordinances; on the south and west by Mahahenapaulamukalana to be declared the property of the Crown under the Waste Lands Ordinances.



Surveyor-General's Office,
Colombo, September 8, 1914.

Scale of 4 Chains to an Inch.

G. K. THORNHILL,
for Acting Surveyor-General.

May 13, 1915.

N. A. HAMPTON,
Special Officer.

Kurunegala S. O. No. 1,241.**Order under Section 4, Sub-section (1), of "The Waste Lands Ordinances of 1897, 1899, 1900, and 1903."**

In the matter of the land commonly called or known as Helambagahamulahena, situate in the village of Udugodagama, in the Mahagalboda Egoda korale of the Hiriyaia hatpattu of the Kurunegala District, in the North-Western Province, and of "The Waste Lands Ordinances of 1897, 1899, 1900, and 1903."

WHEREAS in pursuance of section 1 of the said Ordinances it was duly declared and notified on March 7, 1913, that if no claim to the land commonly called or known as Helambagahamulahena, situate in the village of Udugodagama, in the Mahagalboda Egoda korale of the Hiriyaia hatpattu of the Kurunegala District, in the North-Western Province, containing in extent 1 acre and 20 perches and shown as lot L987A4 in preliminary plan 1,993, and in the annexed diagram, was made to John Murray Davies, Special Officer appointed under section 28 of the said Ordinances, within the period of three months from the date specified in the said notice, such land would be declared the property of the Crown, and dealt with on account of the Crown (*vide* Notice No. 4,773):

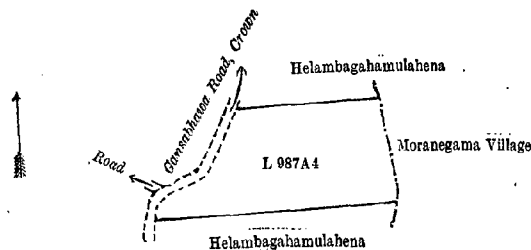
And whereas Jayawardena Mudiyansele Kirihamilage Dingiri Appu (minor) made claim thereto, and John Murray Davies, Special Officer appointed under section 28 of the said Ordinances, made due inquiry into such claim, and whereas Jayawardena Mudiyansele Appuhamilage Kawrala, as duly appointed guardian of the said minor claimant and the aforesaid John Murray Davies, Special Officer, with the consent of His Excellency the Governor, came to an agreement in writing dated October 15, 1913, concerning the said land, under section 4, (sub-section (1), of the said Ordinances, whereby it was agreed that the said claimant should be declared the purchaser of the said land upon payment on or before October 21, 1913, to the Government Agent at Kurunegala or to the Settlement Officer, of a sum of Rupees Sixteen only (Rs. 16), as the purchase amount of the said land, and whereas the said amount has been duly paid, the said claimant is hereby, in pursuance of the agreement afore-mentioned, declared to be the purchaser of the said land, as more fully described herein below.

Description of the Land referred to.

The following lot situated in the village of Udugodagama, in the Mahagalboda Egoda korale of the Hiriyala hatpattu of the Kurunegala District, in the North-Western Province, as described in the annexed diagram :—

Lot.	Name of Land.	Extent, A. R. P.
L. 987A4	Helambagahumulahena	1 0 20

and bounded as follows: on the north by Helambagahumulahena sold to Jayawardana Mudiyansele Punchirallage Appuhamy, under the Waste Lands Ordinances; on the east by the village limit of Moranegama; on the south by Helambagahumulahena sold to Holiya Bandaralage Ukku Banda Lekama under the Waste Lands Ordinances; on the west by a Gansabhawa path to be declared the property of the Crown under the Waste Lands Ordinances.



Surveyor-General's Office,
Colombo, April 9, 1915.

Scale of 4 Chains to an Inch.

G. K. THORNHILL,
for Surveyor-General.

September 2, 1915. M. T. ARCHIBALD,
Special Officer.

Kurunegala S. O. No. 1,242.

Order under Sections 2 and 4, Sub-section (1), of "The Waste Lands Ordinances of 1897, 1899, 1900, and 1903," declaring Lands to be Crown Property.

In the matter of the lands commonly called or known as Godawewa (tank), Vela-ela (channel), Wewakumbura, &c., situate in the village of Katukenda, in the Mahagalboda Egoda korale of the Hiriyala hatpattu of the Kurunegala District, in the North-Western Province, and of "The Waste Lands Ordinances of 1897, 1899, 1900, and 1903."

WHEREAS in pursuance of section 1 of the said Ordinances it was duly notified on July 26, 1912, that if no claim to the lands commonly called or known as Godawewa (tank), Vela-ela (channel), Wewakumbura, &c., situate in the village of Katukenda, in the Mahagalboda Egoda korale of the Kurunegala District, in the North-Western Province; containing in extent 17 acres 3 roods 21 perches, and shown as lots I 985, O 985F, O 985M, K 985, K 985½, O 985½, O 985C, O 985D, O 985A, O 985B, O 985½, O 985½, P 984A, P 985A, P 985B, O 985N in preliminary plan 1,990, and in the annexed diagrams, was made to John Murray Davies, Special Officer appointed under section 28 of the said Ordinances, within the period of three months from the date specified in such notice, such lands would be declared the property of the Crown, and dealt with on account of the Crown (*vide* Notice No. 4,467):

And whereas (1) Moosbhoy Shaik Hiptellabhoj Abdul Ally made claim to the above-mentioned lots I 985, O 985F, O 985M, O 985½, (2) Thana Muna Kawana Kader Meera Saibu, (3) Tennakon Mudiyansele Ukku Amma, (4) ditto Dingiri Banda, and (5) ditto Kiri Banda Tennakon made claim to the above-mentioned lots O 985F, O 985M, O 985½, O 985½, O 985½, O 985N, and whereas the said 1st claimant came to an agreement dated December 10, 1912, whereby in consideration of being declared the purchaser of 129 acres more or less, to include lot 9915½ and part of lot O 985, now shown as re-surveyed lots 9915½ and O 985 on the same block survey preliminary plan, for a sum of Rs. 3,225, he withdrew his claim to the said lots I 985, O 985F, O 985M, O 985½, O 985½, O 985½, O 985N; and whereas the said 2nd claimant by an agreement dated December 9, 1912, in consideration of being declared along with Sena Ana Ali Mohideen the purchasers of lots P 985 and O 985D in extent 21 acres 1 rood and 7 perches, for a sum of Rs. 532.35, the said 4th and 5th claimants by an agreement dated December 9, 1912, in consideration of (a) the Settlement Officer settling as private property outside the Waste Lands Ordinances, lot T 984 and parts of lots O 985 and P 985, now shown as lots O 985H, O 985I, O 985J, O 985E, P 985I, P 985H, P 985G, P 985F, P 985D, P 985E on the same block survey preliminary plan; (b) being declared along with Tennakon Mudiyansele Ukkurula Arachchi the purchasers of 50½ acres more or less of lot O 985, now shown as lot O 985L on the same block survey preliminary plan for a sum of Rs. 1,010 withdrew their claims to the said lots O 985F, O 985M, O 985½, O 985½, O 985½, O 985N; and whereas the said 3rd claimant by an agreement dated December 12, 1912, in consideration of (a) the Settlement Officer settling as private property outside the Waste Lands Ordinances lot T 984 and parts of lots O 985 and P 985, now shown as lots O 985H, O 985I, O 985J, O 985E, P 985I, P 985H, P 985G, P 985F, P 985D, P 985E, on the same block survey preliminary plan; (b) being declared the purchaser of 4½ acres more or less of lot O 985, now shown as lot O 985N, upon payment to the Settlement Officer of a sum of Rs. 90 on or before June 6, 1913, he withdrew his claim to the above-mentioned lots O 985F, O 985M, O 985½, O 985½, O 985½; and whereas it was further agreed by the same agreement that in default of such payment the claim of the said 3rd claimant to the said lot O 985N, in respect of which the said payment of Rs. 90 was to be made, should also be considered to have been withdrawn, and the said lot O 985N should be declared to be the property of the Crown; and whereas the said claimant has failed to make the said payment by the due date; and whereas no claim was made to the said lots K 985, K 985½,

O 985C, O 985D, O 985A, O 985B, P 984A, P 985A, P 985B, or to any interest therein within the said period of three months from the date specified in the said notice, I, John Murray Davies, Special Officer appointed under section 28 of the said Ordinances, under and by virtue of the powers vested in me in that behalf by section 4 of the said Ordinances, do hereby on March 5, 1915, order and declare under sections 2 and 4, sub-section (1), of the said Ordinances, that the said lands, as more fully described herein below, are the property of the Crown.

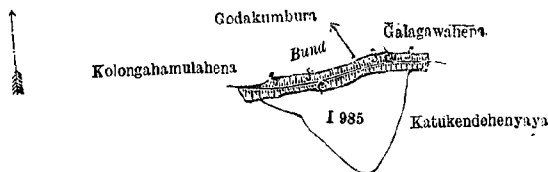
Description of the Lands referred to.

The following lots situated in the village of Katukenda, in the Mahagelboda Egoda korale of the Hiriyala hatpattu of the Kurunegala District, in the North-Western Province, as described in the annexed diagrams:—

I.—Preliminary plan 1,990.

Lot.	Name of Land.	Extent, A. R. P.
I 985	Godawewa (tank) ..	0 1 32

and bounded as follows: on the north by bund (Kolongahamulahena sold by the Crown, Godakumbura (private), Galagawahena sold by the Crown); on the east, south, and west by Katukandehenyaya sold to Moosbhay Shaik Hiptellabhay Abdul Ally under the Waste Lands Ordinances.



Surveyor-General's Office,
Colombo, November 10, 1914.

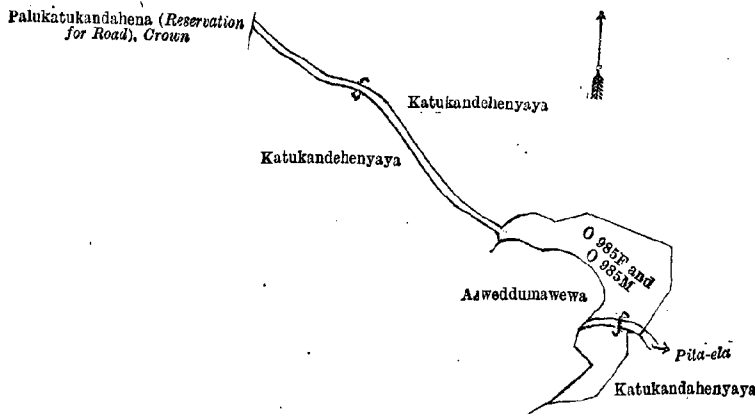
Scale of 4 Chains to an Inch.

G. K. THORNHILL,
for Acting Surveyor-General.

II.—Preliminary plan 1,990.

Lot.	Name of Land.	Extent, A. R. P.
O 985F	Vela-ela (channel) ..	0 0 13
O 985M	Wewakumbura ..	0 2 29
		0 3 2

and bounded as follows: on the north by Katukandehenyaya sold to Moosbhay Shaik Hiptellabhay Abdul Ally under the Waste Lands Ordinances; on the east by Katukandehenyaya sold to Moosbhoy Shaik Hiptellabhoy Abdul Ally under the Waste Lands Ordinances, Pita-ela, Katukandehenyaya sold to Tennekoon Mudiyansele Dingiri Banda and another under the Waste Lands Ordinances; on the south by Katukandehenyaya sold to Tennekoon Mudiyansele Dingiri Banda and another under the Waste Lands Ordinances; on the west by Asweddumawewa sold by the Crown, Katukandehenyaya sold to Moosbhay Shaik Hiptellabhay Abdul Ally under the Waste Lands Ordinances, Palukatukandahena (reservation for road) to be declared the property of the Crown under the Waste Lands Ordinances.



Surveyor-General's Office,
Colombo, November 10, 1914.

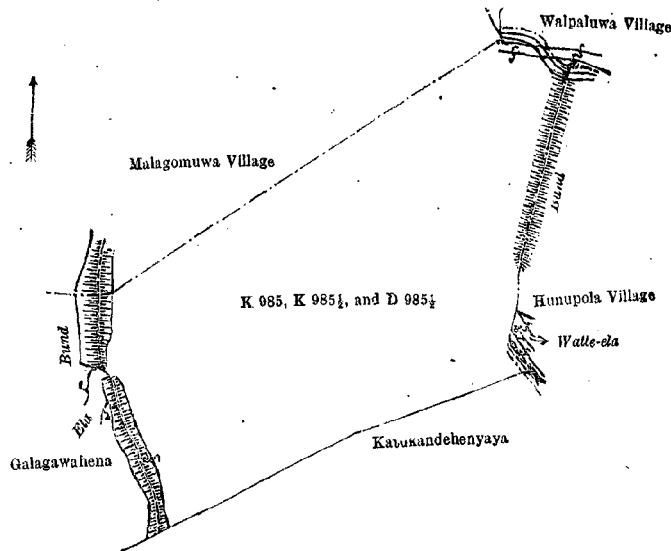
Scale of 4 Chains to an Inch.

G. K. THORNHILL,
for Acting Surveyor-General.

III.—Preliminary plan 1,990.

Lot.	Name of Land.	Extent, A. R. P.
K 985	Katukandawewa ..	6 0 27
K 985½	Katukanda (tank bund) ..	0 1 1
O 985½	Katukandewewa (part of tank) ..	0 0 36
		6 2 24

and bounded as follows: on the north by the village limit of Malagomuwa, the village limit of Walpaluwa (an ela); on the east by bund, the village limit of Hunupola, Watta-ela; on the south by Katukandehenyaya sold to Moosbhay Shaik Hiptellabhay Abdul Ally under the Waste Lands Ordinances; on the west by Galagawahena sold by the Crown (bund), an ela, Galagawahena sold by the Crown (bund).



Surveyor-General's Office,
Colombo, November 10, 1914.

Scale of 4 Chains to an Inch.

G. K. THORNHILL,
for Acting Surveyor-General.

IV.—Preliminary plan 1,990.

Lot.	Name of Land.	Extent, A. R. P.
O 985C	Palukatukandehena (reservation for road)	1 1 17
O 985D	Gansabhawa para (road)	1 2 31
		3 0 8

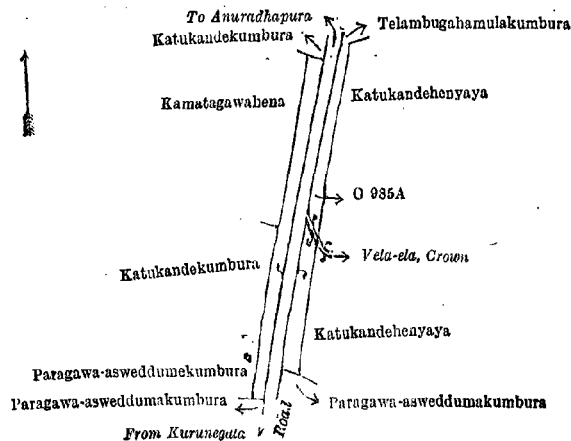
and bounded as follows: on the north by Katukandehenyaya sold to Tennakoon Mudiyanselego Dingiri Banda and another under the Waste Lands Ordinances, a path, Katukandehenyaya sold to Moosbhay Shaik Hiptellabhay Abdul Ally under the Waste Lands Ordinances; on the east by the village limit of Hunupola; on the south by Katukandehenyaya sold to Moosbhay Shaik Hiptellabhay Abdul Ally under the Waste Lands Ordinances, Katukandehenyaya sold to Tennakoon Mudiyanselego Dingiri Banda and another under the Waste Lands Ordinances, the village limit of Tantirigama, Katukandehenyaya sold to Tennakoon Mudiyanselego Dingiri Banda and another under the Waste Land Ordinances; on the west by Palukatukandehena (reservation for road) to be declared the property of the Crown under the Waste Lands Ordinances

[For Diagram see page 1645.]

V.—Preliminary plan 1,990.

Lot.	Name of Land.	Extent, A. R. P.
O 985A	Palukatukandehena (reservation for road)	0 2 7

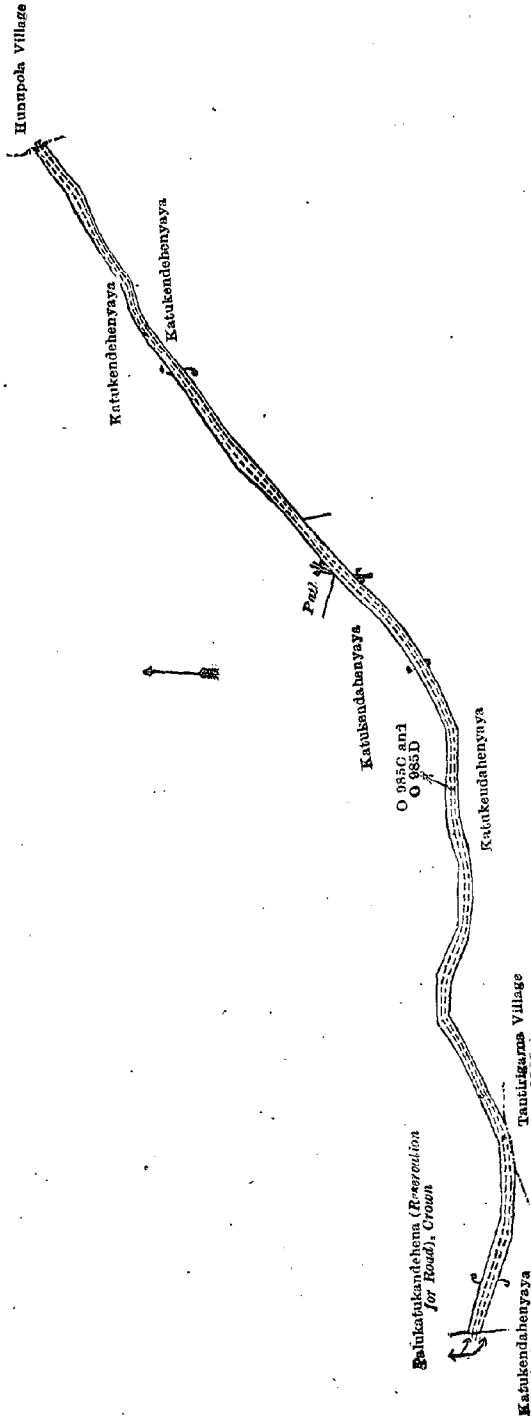
and bounded as follows: on the north by Katukandekumbura claimed by T. M. Dingiri Banda, Telambugahamulakumbura claimed by T. M. Dingiri Banda, Police Officer; on the east by Katukandehenyaya sold to Moosbhay Shaik Hiptellabhay Abdul Ally under the Waste Land Ordinance, Vela-ela to be declared the property of the Crown under the Waste Lands Ordinances, Katukandehenyaya sold to Moosbhay Shaik Hiptellabhay Abdul Ally under the Waste Lands Ordinances; on the south by Paragawa-asweddumakumbura claimed by T. M. Ukkurula Arachchi, a road, Paragawa-asweddumakumbura claimed by T. M. Ukkurula Arachchi; on the west by Paragawa-asweddumakumbura claimed by T. M. Ukkurula, ee-Arachchi, Katukandekumbura claimed by T. M. Dingiri Banda, Kamatagawahena (private).



Surveyor-General's Office,
Colombo, November 10, 1914.

Scale of 4 Chains to an Inch.

G. K. THORNHILL,
for Acting Surveyor-General.



Surveyor-General's Office,
Colombo, November 10, 1914.

Scale of 8 Chains to an Inch.

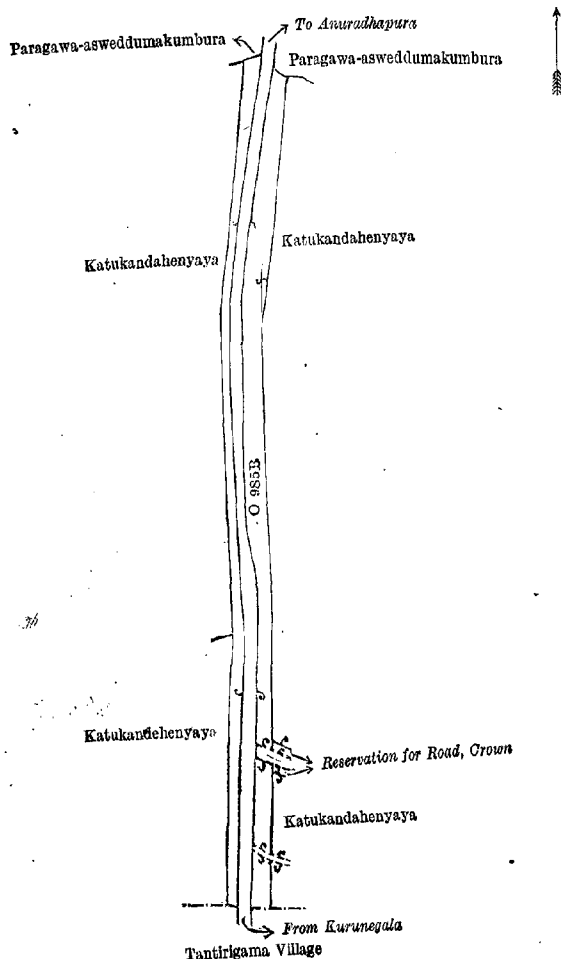
G. K. THORNHILL,
for Acting Surveyor-General.

VI.—Preliminary plan 1,990.

Lot.	Name of Land.	Extent, A. R. P.
O 985B	Palukaturukandehena (reservation for road)	1 1 18

and bounded as follows : on the north by Paragawa-asweddumakumbura claimed by T. M. Ukkurala, Arachchi ; on the east by Katukandehenyaya sold to Tennakoon Mudiyansele Dingiri Banda and another under the Waste Lands Ordinances, reservation for road to be declared the property of the Crown under the Waste Lands Ordinances, Katukandehenyaya sold to T. M. Dingiri Banda and another under the Waste Lands Ordinances ; on the south by the village limit of

Tantirigama ; on the west by Katukandahenyaya sold to Thava Muna Kawanna Kada Saibu and another under the Waste Lands Ordinances, Katukandahenyaya sold to Tennakoon Mudiyanseleage Dingiri Banda and another under the Waste Lands Ordinances.



Surveyor-General's Office,
Colombo, November 10, 1914.

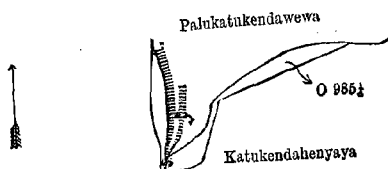
Scale of 4 Chains to an Inch.

G. K. THORNHILL,
for Acting Surveyor-General.

VII.—Preliminary plan 1,990.

Lot.	Name of Land.	Extent, A. R. P.
O 985½	Palukatukandawewa (part of tank and bund)	0 1 3

and bounded as follows : on the north by Palukatukandawewa claimed by T. M. Menikhamy and others ; on the east, south, and west by Katukandahenyaya sold to Tennakoon Mudiyanseleage Dingiri Banda and another.



Surveyor-General's Office,
Colombo, November 10, 1914.

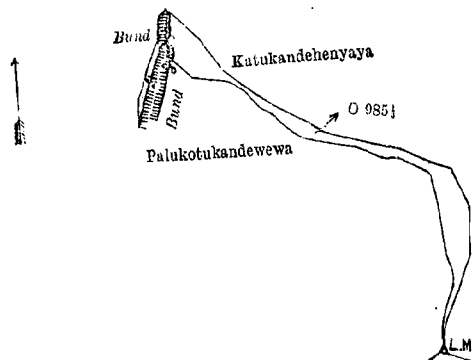
Scale of 4 Chains to an Inch.

G. K. THORNHILL,
for Acting Surveyor-General.

VIII.—Preliminary plan 1,990.

Lot.	Name of Land.	Extent, A. R. P.
O 985½	Palukatukandawewa (part of tank and bund)	0 1 29

and bounded as follows : on the north and east by Katukandahenyaya sold to Moosbhay Shaik Hiptellabhay Abdul Ally under the Waste Lands Ordinances ; on the south by Palukatukandawewa claimed by T. M. Menikhamy and others ; on the west by a bund.



Surveyor-General's Office,
Colombo, November 10, 1914.

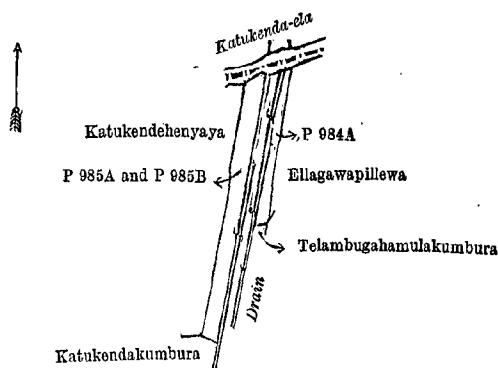
Scale of 4 Chains to an Inch.

G. K. THORNHILL,
for Acting Surveyor-General.

IX.—Preliminary plan 1,990.

Lot.	Name of Land.	Extent, A. R. P.
P 984A	Maussakumbura (reservation for road)	0 0 17
P 985A	Kosgahawalapillewa (do.)	0 0 18
P 985B	Katukendewela (do.)	0 0 16
		0 1 11

and bounded as follows : on the north by Katukenda-ela ; on the east by Ellagawapillewa sold by the Crown, Telambagahamulakumbura claimed by T. M. Dingiri Banda, Police Officer, drain ; on the south by Katukendakumbura claimed by T. M. Dingiri Banda ; on the west by Katukandehenyaya claimed by T. M. Dingiri Banda, Korala.



Surveyor-General's Office,
Colombo, November 10, 1914.

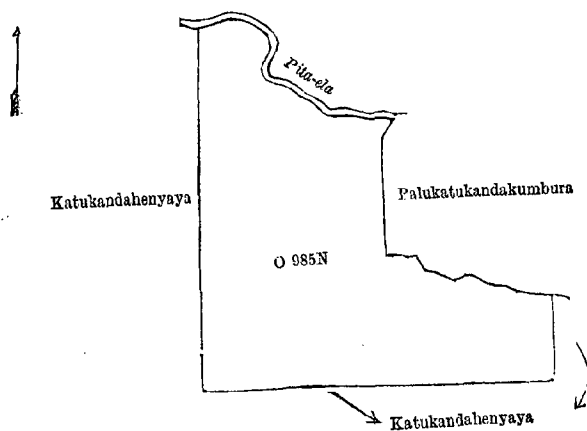
Scale of 4 Chains to an Inch.

G. K. THORNHILL,
for Acting Surveyor-General.

X.—Preliminary plan 1,990.

Lot.	Name of Land.	Extent, A. R. P.
O 985N	Katukandehenyaya	4 0 7

and bounded as follows : on the north by Pita-ela ; on the east by Palukatukandakumbura claimed by Tennakoon Mudiyan-selage Menikhamy and others, Katukandehenyaya sold to Tennakoon Mudiyan-selage Dingiri Banda and another under the Waste Lands Ordinances ; on the south and west by Katukandehenyaya sold to Tennakoon Mudiyan-selage Dingiri Banda and another under the Waste Lands Ordinances.



Surveyor-General's Office,
Colombo, November 10, 1914.

Scale of 4 Chains to an Inch.

G. K. THORNHILL,
for Acting Surveyor-General.

March 5, 1915.

J. M. DAVIES,
Special Officer.

Kurunegala S. O No. 1,243.

Order under Section 4, Sub-section (1), of "The Waste Lands Ordinances of 1897, 1899, 1900, and 1903."

In the matter of the lands commonly called or known as Katukendehenyaya, situate in the village of Katukenda, in the Mahagalboda Egoda korale of the Hiriyala hatpattu of the Kurunegala District, in the North-Western Province, and of "The Waste Lands Ordinances of 1897, 1899, 1900, and 1903."

WHEREAS in pursuance of section 1 of the said Ordinances it was duly declared and notified on July 26, 1912, that if no claim to the lands commonly called or known as Katukendehenyaya, situate in the village of Katukenda, in the Mahagalboda Egoda korale of the Hiriyala hatpattu of the Kurunegala District, in the North-Western Province, containing in extent 21 acres 1 rood 7 perches, and shown as lots O 985O, P 985 in preliminary plan 1,990 and in the annexed diagrams, was made to John Murray Davies, Special Officer appointed under section 28 of the said Ordinances, within the period of three months from the date specified in the said notice, such land would be declared the property of the Crown, and dealt with on account of the Crown (*vide* Notice No. 4,467):

And whereas Thana Muna Kawana Kader Meera Saibu made claim thereto, and I, John Murray Davies, Special Officer appointed under section 28 of the said Ordinances, made due inquiry into such claim, and whereas the said claimant and I, with the consent of His Excellency the Governor, came to an agreement in writing dated December 9, 1912, concerning the said lands, under section 4, sub-section (1), of the said Ordinances, whereby it was agreed that the said claimant should be declared along with Sena Ana Ali Mohideen, the purchaser of the said land upon payment on or before March 9, 1913, to the Settlement Officer, of a sum of Rupees Seven hundred and Fifty only (Rs. 750), as the purchase amount of the said lands, and whereas the said amount has been paid by the said claimant, he and Sena Ana Ali Mohideen are hereby, in pursuance of the agreement afore-mentioned, declared to be the purchasers of the said lands, as more fully described herein below.

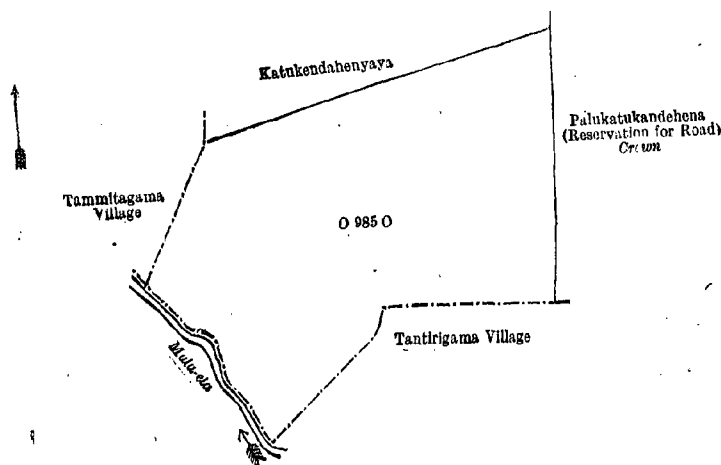
Description of the Lands referred to.

The following lots situated in the village of Katukenda, in the Mahagalboda Egoda korale of the Hiriyala hatpattu of the Kurunegala District, in the North-Western Province, as described in the annexed diagrams:—

I.—Preliminary plan 1,990.

Lot.	Name of Land.	Extent, A. R. P.
O 985O	Katukendehenyaya	5 1 13

and bounded as follows: on the north by Katukendehenyaya sold to Tennakoon Mudiyansele Dingiri Banda and another under the Waste Lands Ordinances; on the east by Palukatukendehena (reservation for road) to be declared the property of the Crown under the Waste Lands Ordinances; on the south by the village limit of Tantirigama; on the west by Mala-ela, the village limit of Tammitagama.



Surveyor-General's Office,
Colombo, November 10, 1914.

Scale of 4 Chains to an Inch.

G. K. THORNHILL,
for Acting Surveyor-General.

II.—Preliminary plan 1,990.

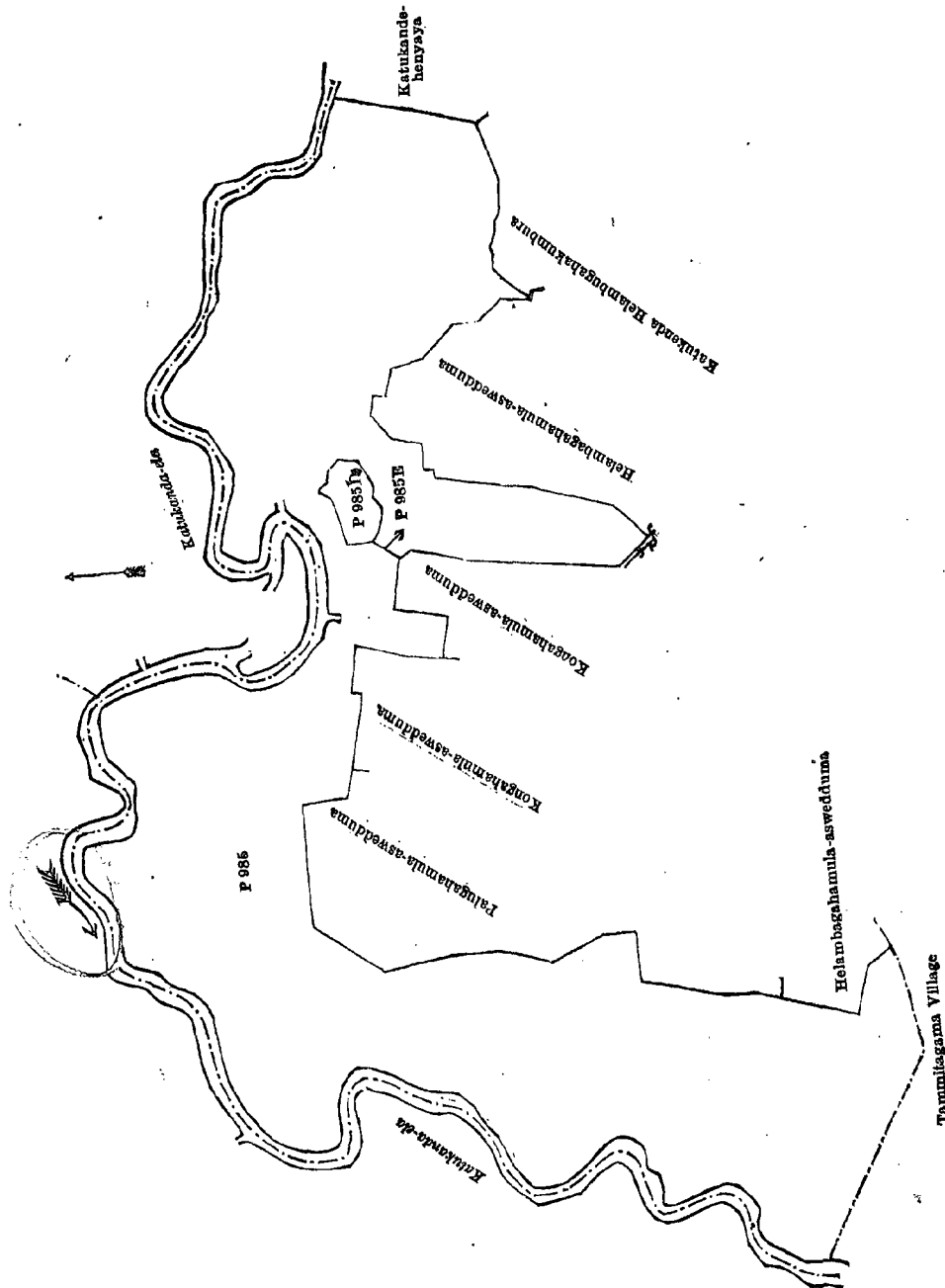
Lot.	Name of Land.	Extent, A. R. P.
P 985	Katukandehenyaya	15 3 34

and bounded as follows: on the north by Katukanda-ela; on the east by Katukandehenyaya (private); on the south by Katukandehelambagahakumbura claimed by T. M. Dingiri Banda, ex-Police Officer, Helambagahamula-aswedduma (private), Kongahamula-aswedduma (private), Palugahamula-aswedduma (private), Helambagahamula-aswedduma (private), the village limit of Tammitagama; on the west by Katukenda-ela.

NOTE.—The following lots lying within the above boundaries are excluded from this part of the order, and their aggregate extent of 27 perches is not included in the acreage of 15 acres 3 roods and 34 perches given above:—

Preliminary plan 1,990.

Lot.	Name of Land.	Extent, A. R. P.
P 985D	Katukandewelakamata	0 0 26
P 985E	Footpath	0 0 1
		0 0 27



Surveyor-General's Office,
Colombo, November 10, 1914.

Scale of 4 Chains to an Inch.

G. K. THORNHILL,
for Acting Surveyor-General.

March 5, 1915.

J. M. DAVIES,
Special Officer.

Kurunegala S. O. No. 1,244.

Order under Section 4, Sub-section (1), of "The Waste Lands Ordinances of 1897, 1899, 1900, and 1903."

In the matter of the land commonly called or known as Mavimadahena, situate in the village of Udugodagama, in the Mahagalboda Egoda korale of the Hiriyala hatpattu of the Kurunegala District, in the North-Western Province, and of "The Waste Lands Ordinances of 1897, 1899, 1900, and 1903."

WHEREAS in pursuance of section 1 of the said Ordinances it was duly declared and notified on March 7, 1913, that if no claim to the land commonly called or known as Mavimadahena, situate in the village of Udugodagama, in the Mahagalboda Egoda korale of the Hiriyala hatpattu of the Kurunegala District, in the North-Western Province, containing in extent 7 acres and 16 perches, and shown as lot N 987E in preliminary plan 1,993, and in the annexed diagram, was made to John Murray Davies, Special Officer appointed under section 28 of the said Ordinances, within the period of three months from the date specified in the said notice, such land would be declared the property of the Crown, and dealt with on account of the Crown (*vide* Notice No. 4,773):

And whereas Jayawardene Mudiyansele Bandirala (minor) made claim thereto, and John Murray Davies, Special Officer appointed under section 28 of the said Ordinances, made due inquiry into such claim, and whereas Dassanayaka Mudiyansele Kapuruhamilage Kiri Menika, the duly appointed guardian of the said minor claimant, and the aforesaid John Murray Davies, Special Officer, with the consent of His Excellency the Governor, came to an agreement in writing dated October 15, 1913, concerning the said land, under section 4, sub-section (1), of the said Ordinances, whereby it was

agreed that the said claimant should be declared the purchaser of the said land upon payment on or before December 21, 1913, to the Government Agent at Kurunegala, or to the Settlement Officer, of a sum of Rupees One hundred and Twenty-eight (Rs. 128), as the purchase amount of the said land, and whereas the said amount has been duly paid, the said claimant is hereby, in pursuance of the agreement afore-mentioned, declared to be the purchaser of the said land, as more fully described herein below.

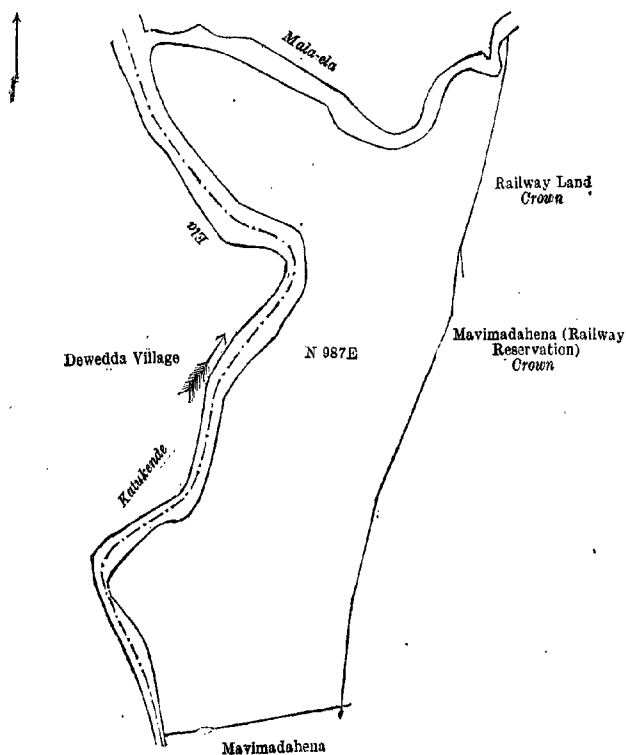
Description of the Land referred to.

The following lot, situate in the village of Udugodagama, in the Mahagalboda Egoda korale of the Hiriyala hatpattu of the Kurunegala District, in the North-Western Province, as described in the annexed diagram:—

Preliminary plan 1,993.

Lot.	Name of Land.	Extent, A. R. P.
N 987E	Mavimadahena	7 0 16

and bounded as follows: on the north by the Mala-ela; on the east by railway land belonging to the Crown, Mavimadahena (railway reservation) to be declared the property of the Crown under the Waste Lands Ordinances; on the south by Mavimadahena sold to Jayawardana Mudiyansele Panchirallage Ranhamy, under the Waste Lands Ordinances; on the west by the Katukende-ela (the village limit of Dewedda).



Surveyor-General's Office,
Colombo, April 9, 1915.

Scale of 4 Chains to an Inch.

G. K. THORNHILL,
for Surveyor-General.

M. T. ARCHIBALD,
Special Officer.

September 2, 1915.

Kurunegala S. O. No. 1,245.

Order under Section 4, Sub-section (1), of "The Waste Lands Ordinances of 1897, 1899, 1900, and 1903."

In the matter of the lands commonly called or known as Gallindagawahena, Gallindahena, &c., situate in the village of Moragolla (eastern portion), in the Mahagalboda Egoda korale of the Hiriyala hatpattu of the Kurunegala District, in the North-Western Province, and of "The Waste Lands Ordinances of 1897, 1899, 1900, and 1903."

WHEREAS in pursuance of section 1 of the said Ordinances it was duly declared and notified on August 29, 1913, that if no claim to the lands commonly called or known as Gallindagawahena, Gallindahena, &c., situate in the village of Moragolla (eastern portion), in the Mahagalboda Egoda korale of the Hiriyala hatpattu of the Kurunegala District, in the North-Western Province, containing in extent 18 acres 2 roods 14 perches, and shown as lots 5, 6, 13, 16 in preliminary plan 1,315 and in the annexed diagrams, was made to John Murray Davies, Special Officer appointed under section 28 of the said Ordinances, within the period of three months from the date specified in the said notice, such lands would be declared the property of the Crown, and dealt with on account of the Crown (*vide* Notice No. 4,993):

And whereas (1) Sri Narayana Bamunu Mudiyansele Menikrala made claim thereto, and John Murray Davies, Special Officer appointed under section 28 of the said Ordinances, made due inquiry into such claim, and whereas the said claimant and the said John Murray Davies, Special Officer, with the consent of His Excellency the Governor, came to an agreement in writing dated January 13, 1914, concerning the said lands, under section 4, sub-section (1), of the said Ordinances, whereby it was agreed that the said claimant should be declared along with (2) Sri Narayana Bamunu Mudiyansele Mutu Menika, (3) ditto Ukku Menika, (4) ditto Dingiri Menika, (5) ditto Tikiri Menika, (6) ditto Bandi Menika the purchasers of the said lands in the proportion of $\frac{1}{3}$ share to the said (2) Mutu Menika and the other $\frac{2}{3}$ to the other five claimants upon payment on or before May 13, 1914, to the Government Agent at Kurunegala, or to the Settlement Officer, of a sum of Rupees Two hundred and Ninety-five only (Rs. 295), as the purchase amount of the said lands, and whereas the said amount has been duly paid by the said claimants, they are hereby, in pursuance of the agreement afore-mentioned, declared to be the purchasers in the proportion of $\frac{1}{3}$ to the said (2) Mutu Menika and the other $\frac{2}{3}$ to the remaining five claimants, of the said lands, as more fully described herein below.

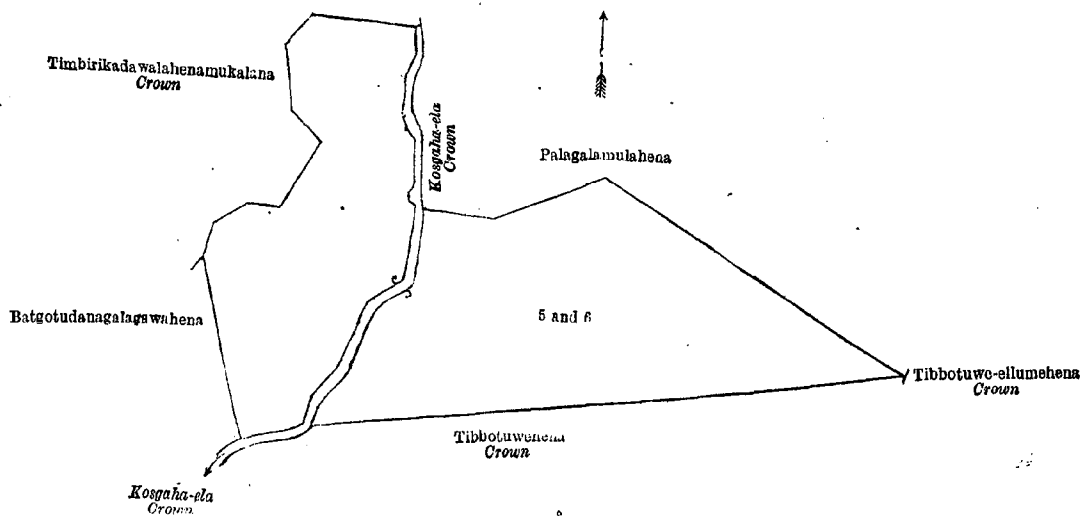
Description of the Lands referred to.

The following lots situated in the village of Moragolla (eastern portion), in the Mahagalboda Egoda korale of the Hiriyala hatpattu of the Kurunegala District, in the North-Western Province, as described in the annexed diagrams:—

I.—Preliminary plan 1,315.

Lot.	Name of Land.	Extent, A. R. P.
5 ..	Gallindagawahena ..	2 3 8
6 ..	Gallindahena (exclusive of the ela passing through the lots) ..	4 0 20
		6 3 28

and bounded as follows: on the north by Timbirikadawalahenamukalana to be declared the property of the Crown under the Waste Lands Ordinances, Kosgaha-ela to be declared the property of the Crown under the Waste Lands Ordinances, Palagalamulahena sold under the Waste Lands Ordinances; on the east by Palagalamulahena sold under the Waste Lands Ordinances, Tibbotuwe-ellumehena to be declared the property of the Crown under the Waste Lands Ordinances; on the south by Tibbotuwehena to be declared the property of the Crown under the Waste Lands Ordinances, Kosgaha-ela to be declared the property of the Crown under the Waste Lands Ordinances; on the west by Batgotudanagalagawahena sold under the Waste Lands Ordinances, Timbirikadawalahenamukalana to be declared the property of the Crown under the Waste Lands Ordinances.



Surveyor-General's Office,
Colombo, September 8, 1914.

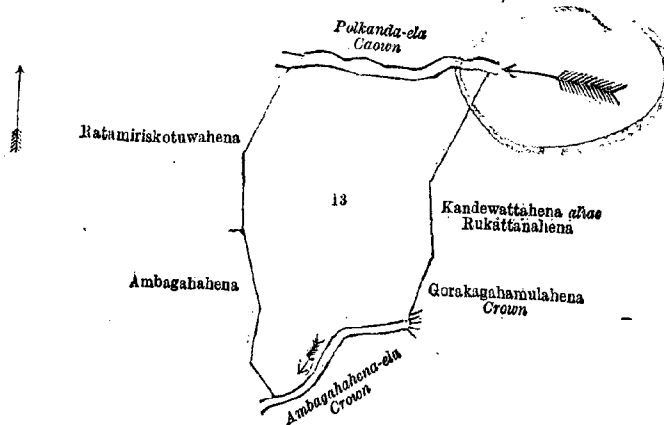
Scale of 4 Chains to an Inch.

G. K. THORNHILL,
for Acting Surveyor-General.

II.—Preliminary plan 1,315.

Lot.	Name of Land.	Extent, A. R. P.
13 ..	Kalatuwahena ..	2 2 21

and bounded as follows: on the north by Polkanda-ela to be declared the property of the Crown under the Waste Lands Ordinances; on the east by Kandewattahena *alias* Rukattanahena sold under the Waste Lands Ordinances, Gorakagahamulahena to be declared the property of the Crown under the Waste Lands Ordinances; on the south by Ambagahahena-ela to be declared the property of the Crown under the Waste Lands Ordinances; on the west by Ambagahahena sold under the Waste Lands Ordinances, Ratamiriskotuwahena sold under the Waste Lands Ordinances.



Surveyor-General's Office,
Colombo, September 8, 1914.

Scale of 4 Chains to an Inch.

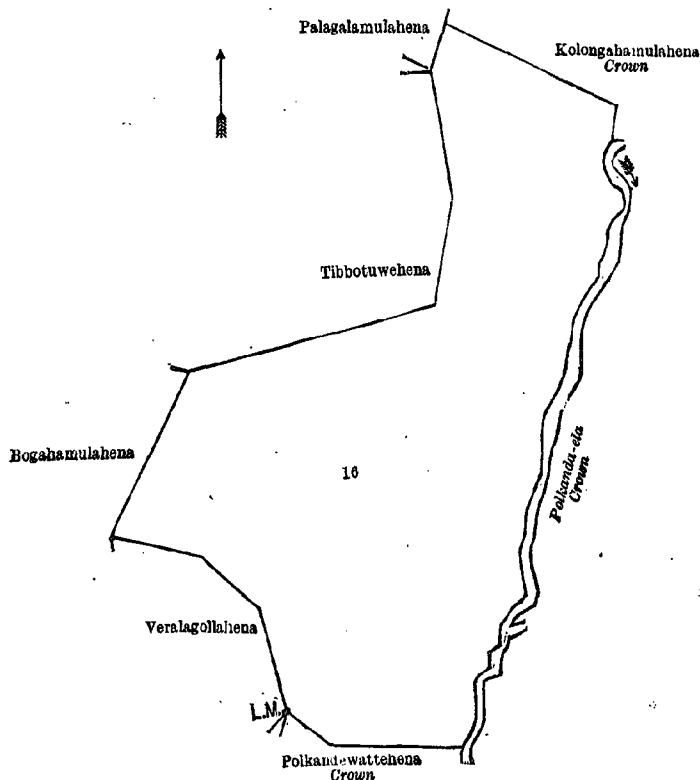
G. K. THORNHILL,
for Acting Surveyor-General.

III.—Preliminary plan 1,315.

Lot.	Name of Land.	Extent, A. R. P.
16 ..	Tibbotuwe-ellumehena ..	9 0 5

and bounded as follows: on the north by Tibbotuwehena sold to Siri Narayana Bamunu Mudiyansele Menikralage Ranhami and others under the Waste Lands Ordinances, Palagalamulahena sold under the Waste Lands Ordinances, Kolongahamulahena to be declared the property of the Crown under the Waste Lands Ordinances; on the east by Kolongahamulahena to be declared the property of the Crown under the Waste Lands Ordinances, Polkanda-ela to be declared

the property of the Crown under the Waste Lands Ordinances ; on the south by Polkandewattahena to be declared the property of the Crown under the Waste Lands Ordinances ; on the west by Veralagollahena sold under the Waste Lands Ordinances, Bogahamuladena sold under the Waste Lands Ordinances.



Surveyor-General's Office,
Colombo, November 19, 1914.

Scale of 4 Chains to an Inch.

G. K. THORNHILL,
for Acting Surveyor-General.

o May 13, 1915

N. A. HAMPTON,
Special Officer.

Kurunegala S. O. No. 1,246.

Order under Section 4, Sub-section (1), of "The Waste Lands Ordinances of 1897, 1899, 1900, and 1903,"

In the matter of the land commonly called or known as Dangahamulahena, situate in the village of Udugodagama, in the Mahagalboda Egoda korale of the Hiriyala hatpattu of the Kurunegala District, in the North-Western Province, and of "The Waste Lands Ordinances of 1897, 1899, 1900, and 1903."

WHEREAS in pursuance of section 1 of the said Ordinances it was duly declared and notified on March 7, 1913, that if no claim to the land commonly called or known as Dangahamulahena, situate in the village of Udugodagama, in the Mahagalboda Egoda korale of the Hiriyala hatpattu of the Kurunegala District, in the North-Western Province, containing in extent 2 acres and 2 roods and shown as lot O 987E1 in preliminary plan 1,993, and in the annexed diagram, was made to John Murray Davies, Special Officer appointed under section 28 of the said Ordinances, within the period of three months from the date specified in the said notice, such land would be declared the property of the Crown, and dealt with on account of the Crown (*vide* Notice No. 4,773) :

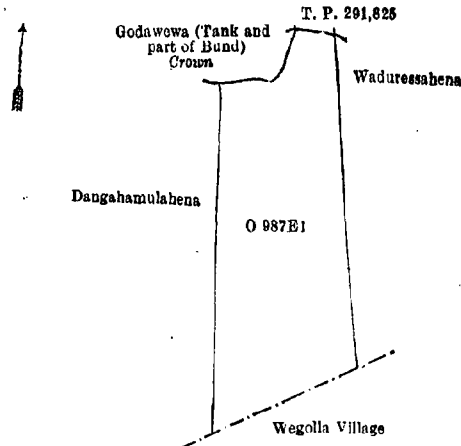
And whereas (1) Wanasekera Mudiyansele Mutu Menika, (2) Jayawardena Mudiyansele Punci Menika (minor), made claim thereto, and John Murray Davies, Special Officer appointed under section 28 of the said Ordinances, made due inquiry into such claim, and whereas the said first claimant and Jayawardena Mudiyansele Appuhamilage Kawrala as duly appointed guardian of the said minor, the second claimant, and the aforesaid John Murray Davies, Special Officer, with the consent of His Excellency the Governor, came to an agreement in writing which was signed on June 21, 1913, by the said 1st claimant, and on October 15, 1913, by the said guardian over the minor 2nd claimant, concerning the said land, under section 4, sub-section (1), of the said Ordinances, whereby it was agreed that the said claimants should be declared the purchasers of the said land upon payment on or before October 21, 1913, to the Government Agent at Kurunegala or to the Settlement Officer, of a sum of Rupees Forty only (Rs. 40), as the purchase amount of the said land, and whereas the said amount has been duly paid, the said claimants are hereby, in pursuance of the agreement afore-mentioned, declared to be the purchasers of the said land, as more fully described herein below.

Description of the Land referred to.

The following lot situated in the village of Udugodagama, in the Mahagalboda Egoda korale of the Hiriyala hatpattu of the Kurunegala District, in the North-Western Province, as described in the annexed diagram :—

Lot.	Name of Land.	Preliminary plan 1,993.	Extent, A. R. P.
O 987E1	Dangahamulahena 2 2 0

and bounded as follows : on the north by Godawewa (tank and part of bund) to be declared the property of the Crown under the Waste Lands Ordinances T. P. 291,825 ; on the east by Waduressahena sold by the Crown ; on the south by the village limit of Wegolla ; on the west by Dangahamulahena sold to Welipitiyage Don Telanis Rodrigo under the Waste Lands Ordinances.



Surveyor-General's Office,
Colombo, April 9, 1915.

Scale of 4 Chains to an Inch.

G. K. THORNHILL,
for Surveyor-General.

September 2, 1915.

M. T. ARCHIBALD,
Special Officer.

Uva S. O. No. 1,981.

Order under Section 4, Sub-section (1), of "The Waste Lands Ordinances of 1897, 1899, 1900, and 1908," declaring Lands to be Crown Property.

In the matter of the lands commonly called or known as Dombalandahenyaya, Weeralandahena *alias* Dombalandahena (reservation for road and kandura), &c., situate in the village of Kalawelara, in the Kandukara korale of the Buttala division, in the Province of Uva, and of "The Waste Lands Ordinances of 1897, 1899, 1900, and 1908."

WHEREAS in pursuance of section 1 of the said Ordinances it was duly notified on October 25, 1912, that if no claim to the lands commonly called or known as Dombalandahenyaya, Weeralandahena *alias* Dombalandahena (reservation for road and kandura), &c., situate in the village of Kalawelara, in the Kandukara korale of the Buttala division, in the Province of Uva, containing in extent 205 acres 1 rood and 6 perches, and shown as lots 4, 4D, 4E, 4F, 4G, and 10 in preliminary plan 255 and in the annexed diagrams, was made to John Murray Davies, Special Officer appointed under section 28 of the said Ordinances, within the period of three months from the date specified in such notice, such lands would be declared the property of the Crown, and dealt with on account of the Crown (*vide* Notice No. 4,586):

And whereas (1) Wanasinha Mudiyanseleage Yahapathamy, (2) Wanasinha Mudiyanseleage Tissahamy, and (3) Wanasinha Mudiyanseleage Kiriwante Gamarala made claim thereto, and whereas the said claimants by three agreements dated March 18, 1913, in consideration of (a) each of them being declared the owner of 8½ acres more or less of lot 4 of the notice and of block survey preliminary plan 255, now shown as lots 4B, 4C, and 4A respectively, on the same block survey preliminary plan; (b) Wanasinha Mudiyanseleage Ukku Banda, ditto Hudu Banda and the said 3rd claimant Wanasinha Mudiyanseleage Kiriwante Gamarala, respectively, being declared the purchasers of 10 acres more or less, 20 acres more or less, and 10 acres more or less, respectively, of lot 4 of the notice and of block survey preliminary plan 255 upon payment of Rs. 75, Rs. 150, and Rs. 75, respectively; on or before June 18, 1913, withdrew their claims to the remainder of lot 4 and to lot 10 of the notice; and whereas it was further agreed by the said 3 claimants in the said agreements that in default of the said payments by the said date, the said 10 acres more or less, 20 acres more or less, and 10 acres more or less of lot 4 of the notice should also be declared to be the property of the Crown; and whereas the said payments were not made, I, Howard Orme Fox, Special Officer appointed under section 28 of the said Ordinances, under and by virtue of the powers vested in me in that behalf by section 4 of the said Ordinances, do hereby on August 21, 1915, order and declare under section 4, sub-section (1), of the said Ordinances, that the said lands, as more fully described herein below, are the property of the Crown.

Description of the Lands referred to.

The following lots situated in the village of Kalawelara, in the Kandukara korale of the Buttala division, in the Province of Uva, as described in the annexed diagrams:—

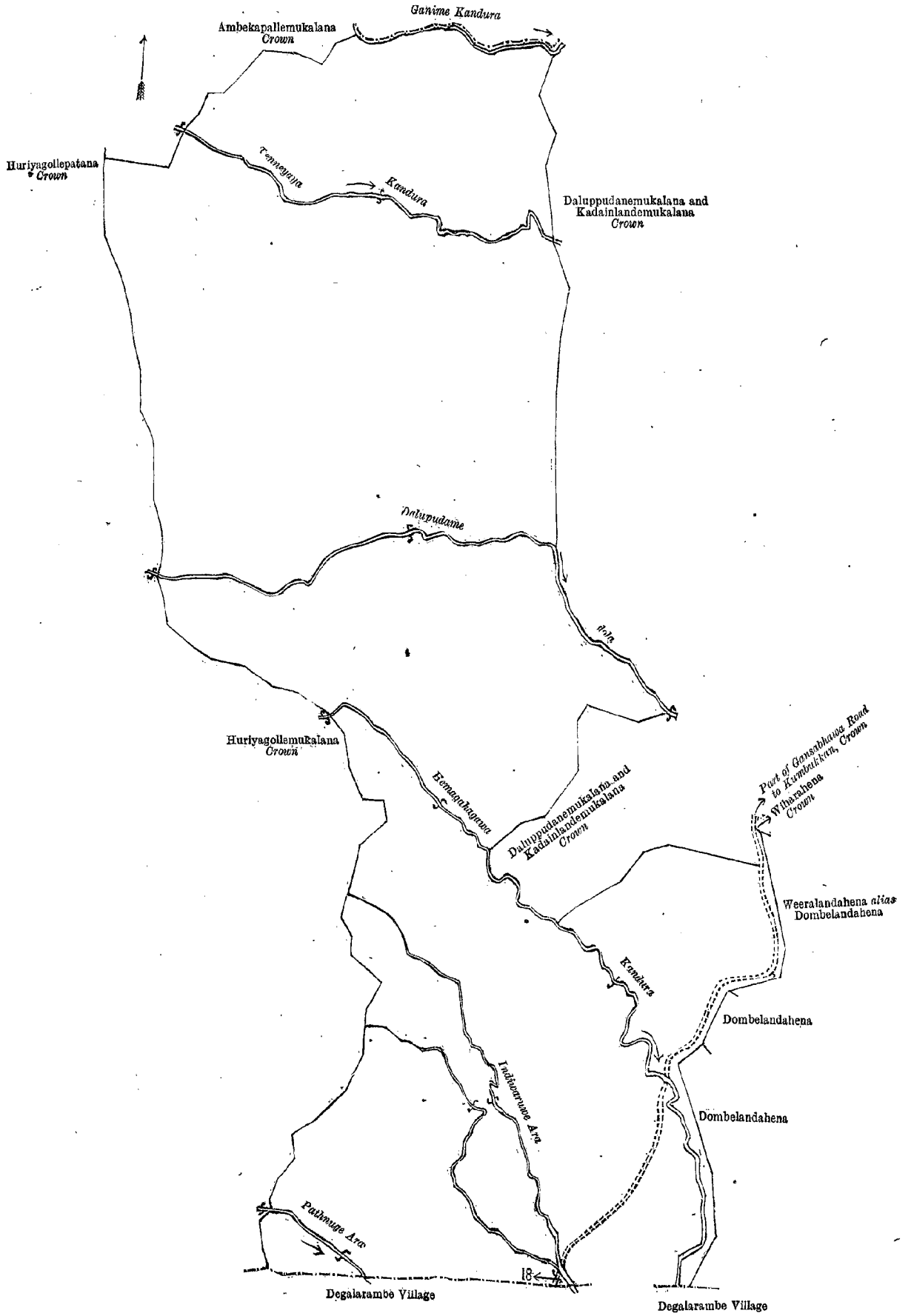
I.—Preliminary plan 255.

Lot.	Name of Land.	Extent, A. R. P.
4	Dombalandahenyaya	164 2 19

and bounded as follows: on the north by Ambekapallemukalana to be declared the property of the Crown under the Waste Lands Ordinances, Ganimekandura; on the east by Daluppudanemukalana and Kadainlandemukalana to be declared the property of Crown under the Waste Lands Ordinances, Dalupudame-dola, Daluppudanemukalana, and Kadinlandemukalana to be declared the property of the Crown under the Waste Lands Ordinances, Hemagahagawakandura to be declared the property of the Crown under the Waste Lands Ordinances, Daluppudunemukalana and Kadainlandemukalana to be declared the property of the Crown under the Waste Lands Ordinances, part of Gansabhawa road to Kumbukkan to be declared the property of the Crown under the Waste Lands Ordinances, Wiharahena to be declared the property of the Crown under the Waste Lands Ordinances, Weeralandahena *alias* Dombalandahena to be declared the property of Wanasinha Mudiyanseleage Kiriwante Gamarala under the Waste Lands Ordinances, Dombalandahena to be declared the property of Wanasinha Mudiyanseleage Yahapathamy under the Waste Lands Ordinances, Dombalandahena to be declared the property of Wanasinha Mudiyanseleage Tissahamy under the Waste Lands Ordinances; on the south by the village limit of Degalarambe, Hemagahagawakandura to be declared the property of the Crown under the Waste Lands Ordinances, part of a Gansabhawa road from Kumbukkan to be declared the property of the Crown under the Waste Lands Ordinances, the Indiaraweara to be declared the property of the Crown under the Waste Lands Ordinances, the village limit of Degalarambe; on the west by Huriyagollemukalana to be declared the property of the Crown under the Waste Lands Ordinances, Huriyagollepatana to be declared the property of the Crown under the Waste Lands Ordinances.

NOTE.—The following lot lying within the above-mentioned boundaries is excluded from this part of the order, and its extent of 3 perches is not included in the acreage of 164 acres 2 roods and 19 perches given above:—

Lot.	Name of Land.	Extent, A. R. P.
18	Part of Gansabhawa road	0 0 3



Surveyor-General's Office,
Colombo, July 30, 1915.

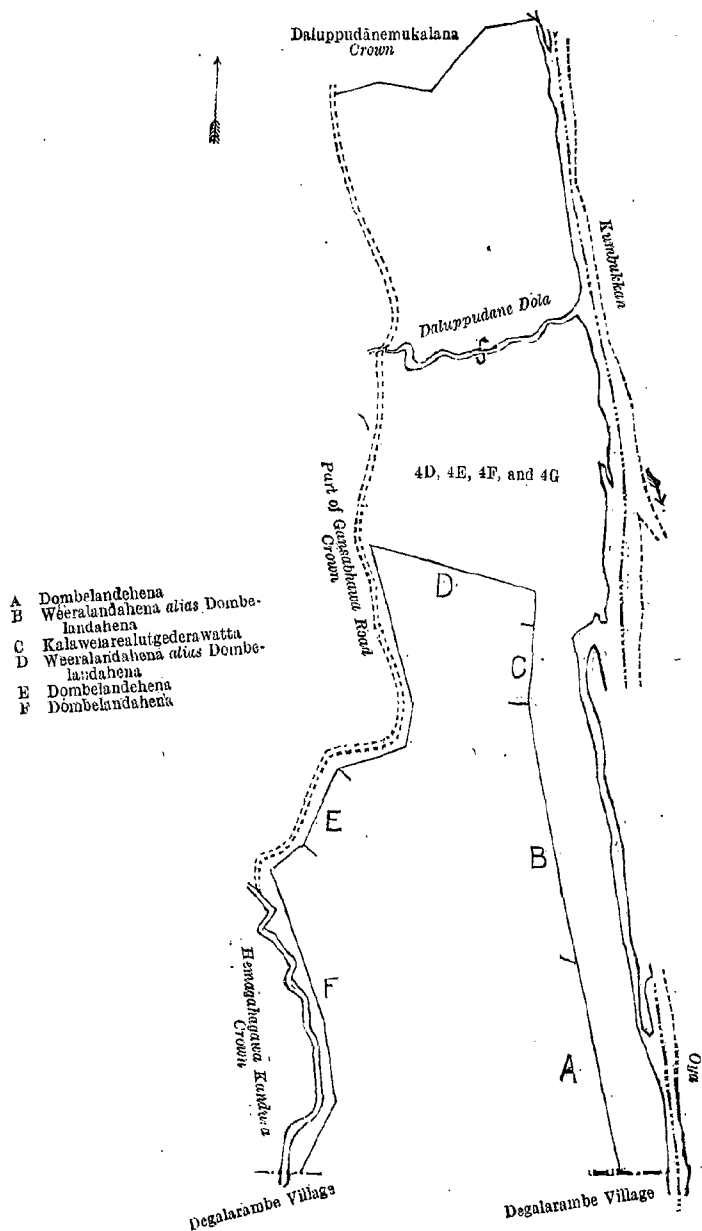
Scale of 8 Chains to an Inch.

G. K. THORNHILL,
for Surveyor-General.

II.—Preliminary plan 255.

Lot.	Name of Land.	Extent, A. R. P.
4D ..	Weeralandahena <i>alias</i> Dombelandahena (reservation for road and kandura)	1 2 18
4E ..	Dombalandahena (reservation for Kumbukkan-oya)	6 1 29
4F ..	Dalupputanehenyaya	11 1 22
4G ..	Wiharahena	10 1 25
		29 3 14

and bounded as follows : on the north by Dalupputanemukalana to be declared the property of the Crown under the Waste Lands Ordinances, on the east by Kumbukkan-oya ; on the south by the village limit of Degalarambe, Dombelandehena to be declared the property of Wanasinha Mudiyanseleage Yahapath-hamy under the Waste Lands Ordinances, Weeralandehena *alias* Dombalandehena to be declared the property of Wanasinha Mudiyanseleage Kiriwante Gamarala under the Waste Lands Ordinances, Kalawelarealutgederawatta claimed by Wanasinha Mudiyanseleage Kiriwante Gamarala, Weeralandahena *alias* Dombelandahena to be declared the property of Wanasinha Mudiyanseleage Kiriwante Gamarala under the Waste Lands Ordinances, Dombelandehena to be declared the property of Wanasinha Mudiyanseleage Yahapath-hamy under the Waste Lands Ordinances, Dombelandehena to be declared the property of Wanasinha Mudiyanseleage Tissahamy under the Waste Lands Ordinances, the village limit of Degalarambe ; on the west by Hemagahagawakandura to be declared the property of the Crown under the Waste Lands Ordinances, part of a Gansabhawa road to be declared the property of the Crown under the Waste Lands Ordinances.



Surveyor-General's Office,
Colombo, July 30, 1915.

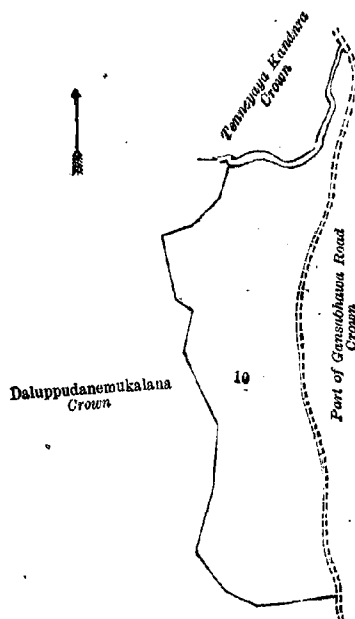
Scale of 8 Chains to an Inch.

G. K. THORNHILL,
for Surveyor-General.

III.—Preliminary plan 255.

Lot.	Name of Land.	Extent, A. R. P.
10 ..	Kolonlandehenyaya	10 3 13

and bounded as follows : on the north by Tenneyyakandura to be declared the property of the Crown under the Waste Lands Ordinances ; on the east by part of a Gansabhawa road to be declared the property of the Crown under the Waste Lands Ordinances ; on the south and west by Dalupputanemukalana to be declared the property of the Crown under the Waste Lands Ordinances.



Surveyor-General's Office,
Colombo, July 30, 1915.

Scale of 8 Chains to an Inch.

G. K. THORNHILL,
for Surveyor-General.

H. O. Fox,
Special Officer.
August 21, 1915.

Uva S. O. No. 1,982.

**Order under Section 2 of "The Waste Lands Ordinances of 1897, 1899, 1900, and 1903,"
declaring Lands to be Crown Property.**

In the matter of the lands commonly called or known as Godamadatalawa, Galkulugollapatana, Dambagastennetalawa, &c., situate in the village of Galkulugolla, in the Kandukara korale of the Buttala division, in the Province of Uva, and of "The Waste Lands Ordinances of 1897, 1899, 1900, and 1903."

THE notice required by section 1 of "The Waste Lands Ordinances of 1897, 1899, 1900, and 1903," having been duly published in manner prescribed by that section in respect of the above-named lands (*vide* Notice No. 4,610), and no claim having been made to the said lands or to any interest therein within the period of three months from the date specified in the said notice, I, Howard Orme Fox, Special Officer appointed under section 28 of the said Ordinances, under and by virtue of the powers vested in me in that behalf by section 2 of the said Ordinances, do hereby, on August 4, 1915, order and declare that the said lands, as more fully described herein below, situate in the village of Galkulugolla, in the Kandukara korale of the Buttala division, in the Province of Uva, and shown as lots 2 and 12 in preliminary plan 225 and in the annexed diagrams, and containing in extent 112 acres 2 roods and 37 perches, are the property of the Crown.

Description of the Lands referred to.

The following lots situated in the village of Galkulugolla, in the Kandukara korale of the Buttala division, in the Province of Uva, as described in the annexed diagrams:—

Preliminary plan 225.

Lot.	Name of Land.	Extent, A. R. P.
2	Godamadatalawa, Galkulugollapatana, Dambagastennetalawa, Babbagalapatana, Ambagahawelatalawa, and Talakolalandehena	106 0 4
12	Kotigalaramukalana	6 2 33
		112 2 37

and bounded as follows: on the north by a part of Kotamuduna-oya (the village limit of Ankada and Medapatana); on the east by the village limit of Kinagahakumbura, an ela, the village limit of Kinagahakumbura, a road, Ellakumbure-darandekella to be declared the property of Galkulugolla Walawwe Dissanayaka Mudiyansele Ukku Banda and others under the Waste Lands Ordinances, Koswattchenyaya to be declared the property of Galkulugolle Walawwe Dissanayaka Mudiyansele Ukku Banda and others under the Waste Lands Ordinances, Medalandehenyaya to be declared the property of Galkulugolle Walawwe Dissanayaka Mudiyansele Ukku Banda and others under the Waste Lands Ordinances, Galkulugolla-ara (the village limit of Kirigalpotta); on the south by Galkulugolla-ara (the village limit of Kirigalpotta), the village limit of Kirigalpotta; on the west by the village limits of Neluwa and Kotamuduna.

NOTE.—The following lots lying within the above boundaries are excluded from this order, and their aggregate acreage of 6 acres 1 rood and 1 perch is not included in the acreage of 112 acres 2 roods and 37 perches given above:—

Preliminary plan 225.

Lot.	Name of Land.	Extent, A. R. P.
1	Talakolalandehena	3 1 39
3	Galkulugollehena	2 3 2
		6 1 1

Uva S. O. No. 1,983.

Order under Section 4, Sub-section (1), of "The Waste Lands Ordinances of 1897, 1899, 1900, and 1903," declaring Lands to be Crown Property,

In the matter of the lands commonly called or known as Talakolalandehena, Galkulugollehena, situate in the village of Galkulugolla, in the Kandukara korale of the Buttala division, in the Province of Uva, and of "The Waste Lands Ordinances of 1897, 1899, 1900, and 1903."

WHEREAS in pursuance of section 1 of the said Ordinances it was duly notified on November 8, 1912, that if no claim to the lands commonly called or known as Talakolalandehena, Galkulugollehena, situate in the village of Galkulugolla, in the Kandukara korale of the Buttala division, in the Province of Uva, containing in extent 6 acres 1 rood and 1 perch, and shown as lots 1 and 3 in preliminary plan 225, and in the annexed diagrams, was made to John Murray Davies, Special Officer appointed under section 28 of the said Ordinances, within the period of three months from the date specified in such notice, such lands would be declared the property of the Crown, and dealt with on account of the Crown (*vide* Notice No. 4,610):

And whereas Galkulugolle Walawwe Dissanayaka Mudiyansele Ukku Banda made claim thereto, and whereas the said claimant came to an agreement dated November 12, 1913, with the aforesaid John Murray Davies, Special Officer, whereby in consideration of being declared along with (a) Dissanayaka Mudiyansele Kiri Banda, Arachchi, (b) ditto Sudu Banda, Vidane, (c) ditto Mutu Banda, (d) ditto Heen Kumarihamy, (e) ditto Bandara Menika the owners of 10 acres more or less of lot 3 of the notice and of block survey preliminary plan 225, now shown as lot 3A on the same block survey preliminary plan, he withdrew his claim to the said lots 1 and 3 of this order, I, Howard Orme Fox, Special Officer appointed under section 28 of the said Ordinances, under and by virtue of the powers vested in me in that behalf by section 4 of the said Ordinances, do hereby on August 4, 1915, order and declare, under section 4, sub-section (1), of the said Ordinances, that the said lands, as more fully described herein below, are the property of the Crown.

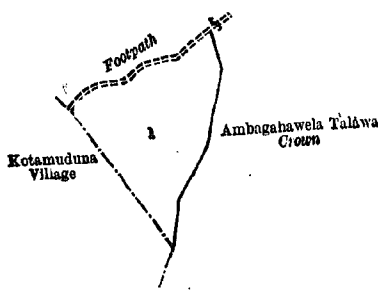
Description of the Lands referred to.

The following lots situated in the village of Galkulugolla, in the Kandukara korale of the Buttala division, in the Province of Uva, as described in the annexed diagrams:—

I.—Preliminary plan 225.

Lot.	Name of Land.	Extent, A. R. P.
1	Talakolalandehena	3 1 39

and bounded as follows: on the north by a footpath; on the east by Ambagahawelatalawa to be declared the property of the Crown under the Waste Lands Ordinances; on the south by Ambagahawelatalawa to be declared the property of the Crown under the Waste Lands Ordinances, the village limit of Kotamuduna; on the west by the village limit of Kotamuduna.



Surveyor-General's Office,
Colombo, June 14, 1915.

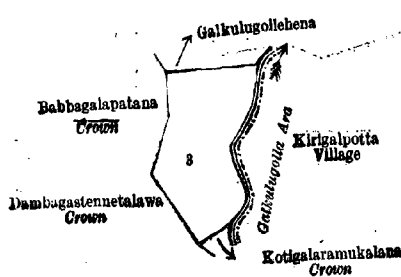
Scale of 8 Chains to an Inch.

G. K. THORNHILL,
for Surveyor-General.

II.—Preliminary plan 225.

Lot.	Name of Land.	Extent, A. R. P.
3	Galkulugollehena	2 9 2

and bounded as follows: on the north by Galkulugollehena to be declared the property of Galkulugolle Walawwe Dissanayaka Mudiyansele Ukku Banda and others under the Waste Lands Ordinances; on the east by Galkulugolla-ara (the village limit of Kirigalpotta); on the south by Kotigalaramukalana to be declared the property of the Crown under the Waste Lands Ordinances, Dambagastennetalawa to be declared the property of the Crown under the Waste Lands Ordinances; on the west by Babbagalapatana to be declared the property of the Crown under the Waste Lands Ordinances.



Surveyor-General's Office,
Colombo, June 14, 1915.

Scale of 8 Chains to an Inch.

G. K. THORNHILL,
for Surveyor-General.

August 4, 1915.

H. O. Fox,
Special Officer.

**Order under Section 2 of "The Waste Lands Ordinances of 1897, 1899, 1900, and 1903,"
declaring Lands to be Crown Property.**

In the matter of the lands commonly called or known as Kudumirisweltennepatana and Mahatennepatana, situate in the village of Karagastenna, in the Dambawinipalata korale of the Udukinda division, in Badulla District, in the Province of Uva, and of "The Waste Lands Ordinances of 1897, 1899, 1900, and 1903."

THE notice required by section 1 of "The Waste Lands Ordinances of 1897, 1899, 1900, and 1903," having been duly published in manner prescribed by that section in respect of the above-named lands (*vide* Notice No. 5,379), and no claim having been made to the said lands or to any interest therein within the period of three months from the date specified in the said notice, I, Frank Bartlett, Government Agent, of the Province of Uva, under and by virtue of the powers vested in me in that behalf by section 2 of the said Ordinances, do hereby on October 9, 1915, order and declare that the said lands, as more fully described herein below, situate in the village of Karagastenna, in the Dambawinipalata korale of the Udukinda division, in Badulla District, in the Province of Uva, and shown as lots $2\frac{1}{10}$ and $2\frac{1}{8}$ in preliminary plan 70 and in the annexed diagrams, and containing in extent about 5 acres 3 roods and 18 perches, are the property of the Crown.

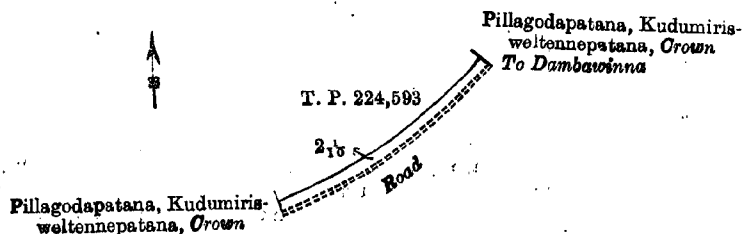
Description of the Lands referred to.

The following lots situated in the village of Karagastenna, in the Dambawinipalata korale of the Udukinda division, in Badulla District, in the Province of Uva, as described in the annexed diagram:—

I.—Preliminary plan 70.

Lot.	Name of Land.	Extent, A. R. P.
$2\frac{1}{10}$	Kudumirisweltennepatana	0 2 0

and bounded as follows: on the north by land described in title plan 224,593 and Pillagodapatana, Kudumirisweltennepatana belonging to the Crown; on the east and south by road to Dambawinna; and on the west by Pillagodapatana, Kudumirisweltennepatana belonging to the Crown.



Surveyor-General's Office,
Colombo, August 22, 1913.

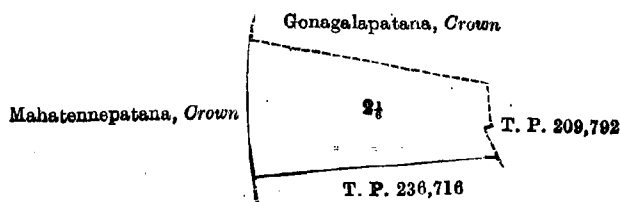
Scale of 8 Chains to an Inch.

A. J. WICKWAR,
for Surveyor-General.

II.—Preliminary plan 70.

Lot.	Name of Land.	Extent, A. R. P.
$2\frac{1}{8}$	Mahatennepatana	5 1 18

and bounded as follows: on the north by Gonagalapatana belonging to the Crown; on the east by land depicted in title plan 209,792; on the south by land depicted in title plan 236,716; and on the west by Mahatennepatana belonging to the Crown.



Surveyor-General's Office,
Colombo, August 22, 1913.

Scale of 8 Chains to an Inch.

A. J. WICKWAR,
for Surveyor-General.

F. BARTLETT,
Government Agent.

The 9th day of October 1915.

PRELIMINARY NOTICES.

Anuradhapura Notice No. 5,688.

Notice under "The Waste Lands Ordinances of 1897, 1899, 1900, and 1903."

TAKE notice that unless within three months from November 26, 1915, the persons, if any, who claim any interest in the lands hereinafter mentioned or in any one or more of such lands or to some interest therein make claim in person or in writing to the said lands or any of them or to some interest therein to T. G. Willett, Esq., Special Officer appointed under section 28 of "The Waste Lands Ordinances of 1897, 1899, 1900, and 1903," at his office at Fort, Colombo:

Such Special Officer, in pursuance of the powers vested in him by the said Ordinances, will declare by writing under his hand that the said lands, or such of them as to which no claim has been made, are the property of the Crown.

T. G. WILLETT,
Special Officer.

Description of the Lands referred to.

The following lots situated in the village of Konekumbukwewa, in the Ihalakende tulana, of the Kende korale of the Nuwaragam palata, in the North-Central Province, as described in the annexed diagram:—

Preliminary plan 596.

Lot.	Name of Land.	Extent, A. R. P.	Lot.	Name of Land.	Extent, A. R. P.
1 ..	Mukalana ..	10 1 14	14C ..	Wekandaidama (bund reservation) ..	0 1 20
3 ..	Landukele ..	265 1 34	15 ..	Tisbamba ..	2 3 19
3A ..	Do. ..	98 2 0	15A ..	Wekandaidama (bund reservation) ..	1 2 15
3B ..	Do. ..	7 3 16	18A ..	Do. ..	1 3 3
3C ..	Wekandaidama (bund reservation) ..	0 3 16	18B ..	Landukele ..	0 1 30
3F ..	Landukele (stream reservation) ..	0 1 35	21 ..	Do. ..	11 0 7
3G ..	Wekandaidama (bund reservation) ..	0 2 4	23 ..	Adipara ..	0 0 18
4 ..	Mukalana ..	4 0 3	24 ..	Ela ..	0 0 15
6 ..	Gonumeriyawawewa (tank and bund) ..	15 1 20	25 ..	Adipara ..	0 0 ..
7 ..	Mukalana ..	6 0 35	26 ..	Do. ..	0 0 13
7 ..	Gonumeriyawamukalana ..	4 2 0	27 ..	Stream ..	0 0 23
7A ..	Wekandaidama (bund reservation) ..	0 1 25	28 ..	Footpath ..	0 0 20
7B ..	Gonumeriyawamukalana ..	2 3 16	29 ..	Do. ..	0 0 24
8A ..	Wekandaidama (bund reservation) ..	1 0 1	30 ..	Do. ..	0 0 38
8B ..	Stream ..	0 0 17	31 ..	Stream ..	0 1 4
10 ..	Kumbukwewa (tank and bund) ..	73 1 29	31A ..	Do. ..	0 0 10
11 ..	Mukalana ..	38 0 0	32 ..	Footpath ..	0 0 23
11A ..	Minipittaniya (cemetery reservation) ..	0 2 0	33 ..	Bund ..	0 0 25
11B ..	Minipittanipara ..	0 0 33			
13 ..	Mukalana ..	3 0 5			666 0 37
14 ..	Landukele ..	112 3 21			

and bounded as follows: on the north by the village limit of Galkadawala, the village limit of Ihala Kolongaswewa; on the east by the village limit of Nekatunuwewa, the village limit of Mayilagammana; on the south by the village limit of Pinogama, the village limit of Aluwaketuwala, the village limit of Alutgama; on the west by the village limit of Alutgama, the village limit of Massalawa, the village limit of Galkadawala.

NOTE.—The following lots lying within the above boundaries are excluded from this notice, and their acreage of 83 acres 2 roods and 9 perches is not included in the acreage of 666 acres and 37 perches given above:—

Preliminary plan 596.

Lot.	Name of Land.	Extent, A. R. P.	Lot.	Name of Land.	Extent, A. R. P.
A 2 ..	T. P. 238,514 ..	2 1 7	C 19 ..	Ihalawela and Pahalawela ..	26 1 35
A 3D ..	Siyambalagaskada-accara ..	0 3 5	C 20 ..	T. Ps. 240,974 and 261,135 ..	16 0 33
A 3E ..	Do. ..	0 1 33	C 21A ..	Landukele ..	0 0 34
A 3H ..	Kurundugoda-accara (T. P. 234,777) ..	3 1 15	C 22 ..	T. Ps. 153,516 and 182,557 ..	5 1 29
B 8 ..	Gonumeriyawa-accara (part of T. P. 215,839) ..	1 2 25	C 22A ..	T. P. 182,561 ..	5 3 33
B 8C ..	Do. (do.) ..	0 0 7	C 22B ..	Diyagilmeaccara ..	0 1 8
B 9 ..	Puranawela ..	8 0 20	C 22C ..	Do. ..	0 1 8
C 14A ..	Diulgahawatta ..	0 2 35	C 22D ..	Do. ..	0 1 5
C 15B ..	Do. ..	0 1 16	14B ..	Dewala ..	0 1 8
C 17 ..	Helambegahawatta ..	0 2 20	16 ..	Timbirigahawatta ..	1 2 25
C 18 ..	T. P. 261,209 ..	8 0 8			83 2 9

[For Diagram see page 1661.]

Anuradhapura Notice No. 5,689.

Notice under "The Waste Lands Ordinances of 1897, 1899, 1900, and 1903."

TAKE notice that unless within three months from November 26, 1915, the persons, if any, who claim any interest in the lands hereinafter mentioned or in any one or more of such lands make claim in person or in writing to the said lands or any of them or to some interest therein to T. G. Willett, Esq., Special Officer, appointed under section 28 of "The Waste Lands Ordinances of 1897, 1899, 1900, and 1903," at his office at Fort, Colombo:

Such Special Officer, in pursuance of the powers vested in him by the said Ordinances, will declare by writing under his hand that the said lands or such of them as to which no claim has been made, are the property of the Crown.

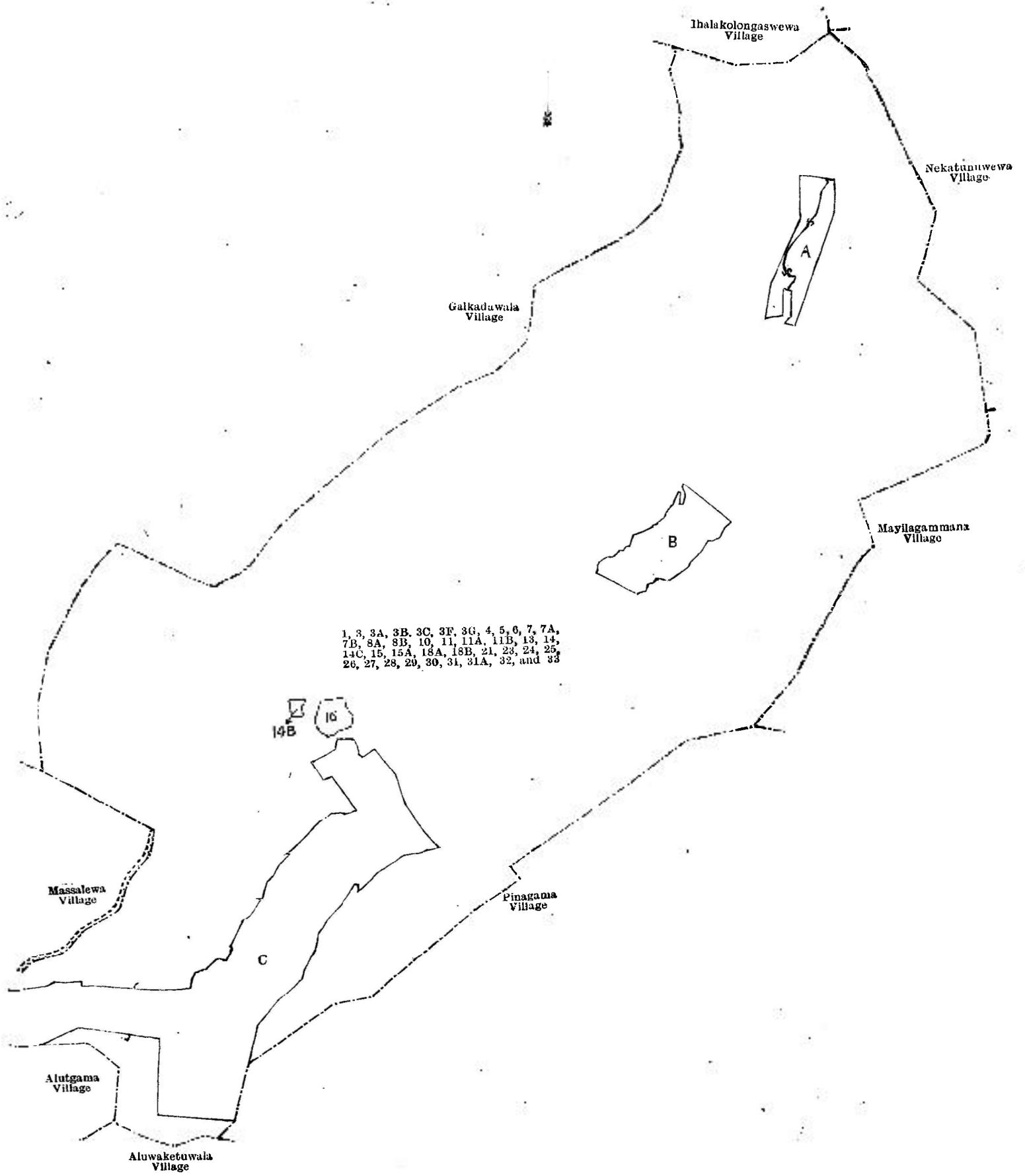
T. G. WILLETT,
Special Officer.

Description of the Lands referred to.

The following lots situated in the village of Galkadawala, in the Ihala Kende tulana of the Kende korale of the Nuwaragam palata, in the North-Central Province, as described in the annexed diagrams:—

I.—Preliminary plan 594.

Lot.	Name of Land.	Extent, A. R. P.
19A ..	Accarakumbura (path reservation) ..	0 3 31



1, 3, 3A, 3B, 3C, 3F, 3G, 4, 5, 6, 7, 7A,
7B, 8A, 8B, 10, 11, 11A, 11B, 13, 14,
14C, 15, 15A, 18A, 18B, 21, 23, 24, 25,
26, 27, 28, 29, 30, 31, 31A, 32, and 33

14B
16

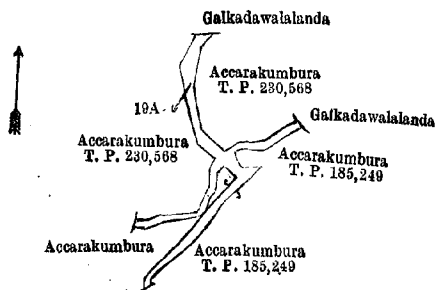
Surveyor-General's Office,
Colombo, May 17, 1915.

Scale of 16 Chains to an Inch.

Anuradhapura S. O. 34—1915.

G. K. THORNHILL,
for Surveyor-General.

and bounded as follows : on the north by Galkadawalalanda sold by the Crown, Accarakumbura (T. P. 230,568), Galkadawalalanda sold by the Crown ; on the east by Accarakumbura (T. P. 185,249) ; on the south and west by Accarakumbura (T. P. 230,568).



Surveyor-General's Office,
Colombo, May 27, 1915.


Scale of 8 Chains to an Inch.

G. K. THORNHILL,
for Surveyor-General.

II.—Preliminary plan 594.

Lot.	Name of Land.	Extent, A. R. P.
19B	Accarakumbura (path reservation)	0 0 32

and bounded as follows : on the north by Galkadawalalanda belonging to the Crown ; on the east by Accarakumbura (T. P. 230,568) ; on the south and west by Galkadawalalanda belonging to the Crown.



Surveyor-General's Office,
Colombo, May 27, 1915.

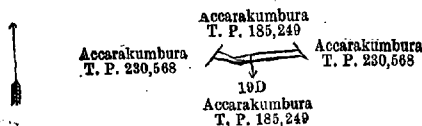
Scale of 8 Chains to an Inch.

G. K. THORNHILL,
for Surveyor-General.

III.—Preliminary plan 594.

Lot.	Name of Land.	Extent, A. R. P.
19D	Accarakumbura (path reservation)	0 0 16

and bounded as follows : on the north by Accarakumbura (T. P. 185,249) ; on the east by Accarakumbura (T. P. 230,568) ; on the south by Accarakumbura (T. P. 185,249) ; on the west by Accarakumbura (T. P. 230,568).



Surveyor-General's Office,
Colombo, May 27, 1915.

Scale of 8 Chains to an Inch.

G. K. THORNHILL,
for Surveyor-General.

Anuradhapura S. O. 35—1915.

Anuradhapura Notice No. 5,690.

Notice under "The Waste Lands Ordinances of 1897, 1899, 1900, and 1903."

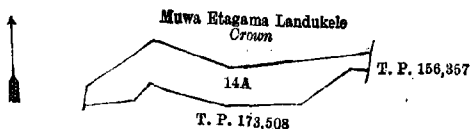
TAKE notice that unless within three months from November 26, 1915, the persons, if any, who claim any interest in the land hereinafter mentioned make claim in person or in writing to the said land or to some interest therein to T. G. Willett, Esq., Special Officer appointed under section 28 of "The Waste Lands Ordinances of 1897, 1899, 1900, and 1903," at his office at Fort, Colombo :

Such Special Officer, in pursuance of the powers vested in him by the said Ordinances, will declare by writing under his hand that the land, to which no claim has been made, is the property of the Crown.

T. G. WILLETT,
Special Officer.

Description of the Land referred to.

The land commonly called or known as Meegahawela, situated in the village of Muwaetagama, in the Kandu tulana of the Kadawat korale of the Nuwaragam palata, in the North-Central Province, containing in extent 2 acres and 14 perches, shown as lot 14A in preliminary plan 578 and in the annexed diagram, and bounded as follows : on the north by Muwaetagamalandukele belonging to the Crown ; on the east by T. P. 156,357 ; on the south by T. P. 173,508 ; on the west by Muwaetagamalandukele belonging to the Crown.



Surveyor-General's Office,
Colombo, June 7, 1915.

Scale of 8 Chains to an Inch.

G. K. THORNHILL,
for Surveyor-General.

Anuradhapura S. O. 36—1915.

Kegalla Notice No. 5,691.

Notice under "The Waste Lands Ordinances of 1897, 1899, 1900, and 1903."

TAKE notice that unless within three months from November 26, 1915, the persons, if any, who claim any interest in the lands hereinafter mentioned or in any one or more of such lands or to some interest therein make claim in person or in writing to the said lands or any of them or to some interest therein to T. G. Willett, Esq., Special Officer appointed under section 28 of "The Waste Lands Ordinances of 1897, 1899, 1900, and 1903," at his office at Fort, Colombo :

Such Special Officer, in pursuance of the powers vested in him by the said Ordinances, will declare by writing under his hand that the said lands or such of them as to which no claim has been made, are the property of the Crown.

T. G. WILLETT,
Special Officer.

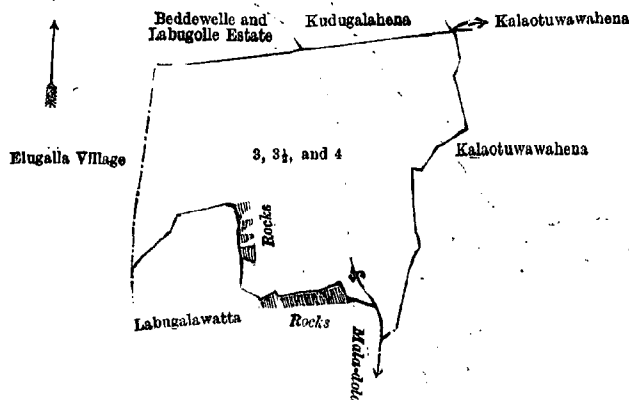
Description of the Lands referred to.

The following lots situated in the village of Yatiwaldeniya, in the Galboda korale of the Kegalla District, in the Province of Sabaragamuwa, as described in the annexed diagrams :—

I.—Preliminary plan 167.

Lot.	Name of Land.	Extent, A. R. P.
3	Tumpanagehena ..	0 2 24
3½	Etamurugalahena ..	0 1 9
4	Kudugalahena ..	2 1 2
		3 0 35

and bounded as follows : on the north by Beddewella and Labugolle estate claimed by Keppitagala Rubber Estate Company, Kudugalahena claimed by Hennakagedera Kiri Banda and others, Kalaotuwawahena claimed by Wahumpurayalage Pincha and others ; on the east by Kalaotuwawahena claimed by Wahumpurayalage Pincha and others ; on the south by the Maladola, rocks, Labugalawatta claimed by Muhandiramgedera Ranhamy and another ; on the west by the village limit of Elugalla.



Scale of 4 Chains to an Inch.

Surveyor-General's Office,
Colombo, June 4, 1915.

G. K. THORNHILL,
for Surveyor-General.

II.—Preliminary plan 167.

Lot.	Name of Land.	Extent, A. R. P.
9	Davidlagewatta ..	0 2 4

and bounded as follows : on the north by Davidlagewatta claimed by Gonagalayalagedera Jothiya and others ; on the east by the Maladola ; on the south by Devidigalawatta claimed by Gonagalayalage Jothiya ; on the west by Kalaotuwawahena claimed by Wahumpurayalage Pincha and others.



Scale of 4 Chains to an Inch.

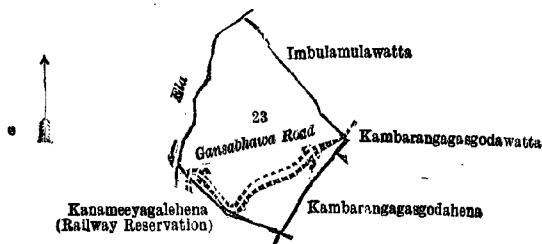
Surveyor-General's Office,
Colombo, June 4, 1915.

G. K. THORNHILL,
for Surveyor-General.

III.—Preliminary plan 167.

Lot.	Name of Land.	Extent, A. R. P.
23	Kanameeyagalahena ..	0 3 39

and bounded as follows : on the north by Imbulamulawatta claimed by Pahalagedera Siyatu and others ; on the east by Imbulamulawatta claimed by Pahalagedera Siyatu and others, Kambarangagasgodawatta claimed by Jayakodi Arachchilage Kirihamy and others, Kambarangagasgodahena claimed by Eriyamaditte Jayakodi Arachchigedera Kirihamy and others ; on the south by Kambarangagasgodahena claimed by Eriyamaditte Jayakodi Arachchigedera Kirihamy and others, Kanameeyagalahena (railway reservation) claimed by P. Mudiyanse ; on the west by the ela.



Scale of 4 Chains to an Inch.

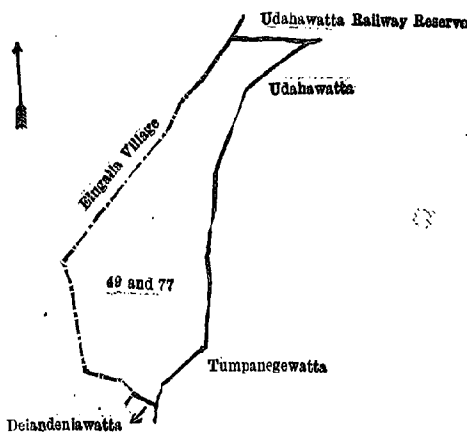
Surveyor-General's Office,
Colombo, June 4, 1915.

G. K. THORNHILL,
for Surveyor-General.

IV.—Preliminary plan 167.

Lot.	Name of Land.	Extent, A. R. P.
49 ..	Udahawattchena ..	0 1 27
77 ..	Deiandeniyawatta ..	1 1 37
		1 3 24

and bounded as follows : on the north by Udahawatta (railway reserve) claimed by Muhandiramgedera Ranhamy and another ; on the east by Udahawatta claimed by Muhandiramgedera Ranhamy and another, Tunpanegewatta claimed by Tumpanage Punchirala ; on the south by Deiadeniawatta claimed by Tumpanage Punchirala ; on the west by the village limit of Elugalla.



Scale of 4 Chains to an Inch.

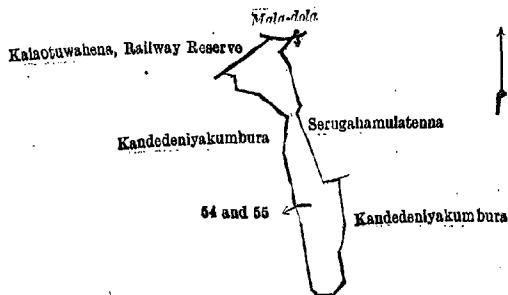
Surveyor-General's Office,
Colombo, June 4, 1915.

G. K. THORNHILL,
for Surveyor-General.

V.—Preliminary plan 167.

Lot.	Name of Land.	Extent, A. R. P.
54 ..	Kandekumburepillewa and Panwattepilewa ..	0 1 14
55 ..	Kalaotuwahena ..	0 0 25
		0 1 39

and bounded as follows : on the north by Kalaotuwahena (railway reservation) claimed by Wahumpurayalage Sanda, the Maladola ; on the east by Serugahamulatenna claimed by Gonagalayalaye Kiri Bindu, Kandedeniyakumbura claimed by Wahumpurayalage Ukku ; on the south and west by Kandedeniyakumbura claimed by Wahumpurayalage Ukku.



Scale of 4 Chains to an Inch.

Surveyor-General's Office,
Colombo, June 4, 1915.

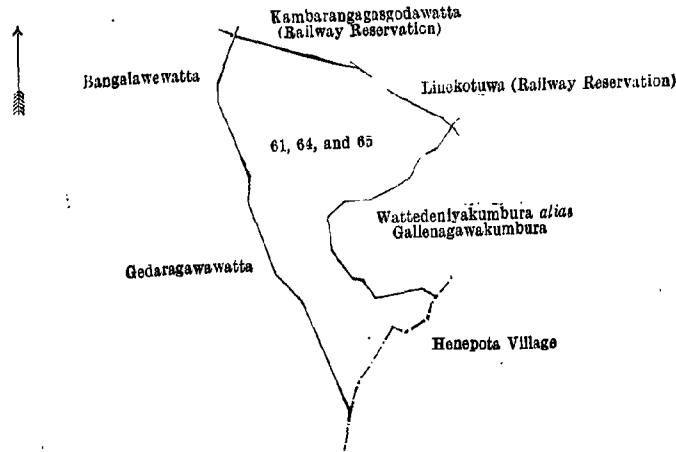
G. K. THORNHILL,
for Surveyor-General.

VI.—Preliminary plan 167.

Lot.	Name of Land.	Extent, A. R. P.
61 ..	Kambarangagasgodahena	1 0 23
64 ..	Eriyagahadeniyakumburapillewa	0 0 13
65 ..	Gaskadurugollehena	0 3 4

2 0 0

and bounded as follows : on the north by Kambarangagasgodawatta (railway reservation) claimed by Henekge Bandirala and others, Linekotuwa (railway reservation) claimed by Kuruwevidanelage Kirihamy ; on the east by Wattedeniyakumbura *alias* Gallenagawakumbura claimed by Kuruwevidanelage Punchirala and others ; on the south by the village limit of Henepota, Gedaragawawatta claimed by Kuruwevidanelage Punchirala and others ; on the west by Bangalawewatta claimed by Wiyannelage Kirihatana.



Scale of 4 Chains to an Inch.

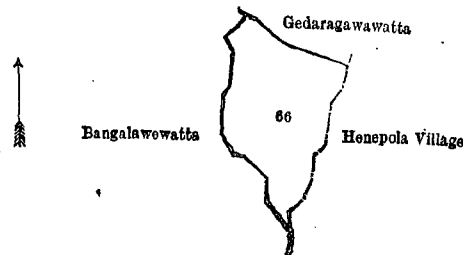
Surveyor-General's Office,
Colombo, June 4, 1915.

G. K. THORNHILL,
for Surveyor-General.

VII.—Preliminary plan 167.

Lot.	Name of Land.	Extent, A. R. P.
66 ..	Gedarawattehena	0 2 39

and bounded as follows : on the north by Gedaragawawatta claimed by Kuruwevidanelage Punchirala and others ; on the east by the village limit of Henepola ; on the south by the village limit of Henepola, Bangalawewatta claimed by Wiyannelage Kiri Hatana ; on the west by Bangalawewatta claimed by Wiyannelage Kiri Hatana.



Scale of 4 Chains to an Inch.

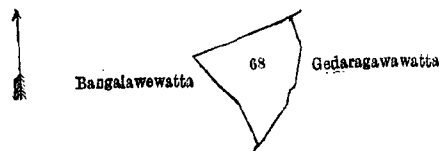
Surveyor-General's Office,
Colombo, June 4, 1915.

G. K. THORNHILL,
for Surveyor-General.

VIII.—Preliminary plan 167.

Lot.	Name of Land.	Extent, A. R. P.
68 ..	Amuhena	0 1 14

and bounded as follows : on the north by Bangalawewatta claimed by Wiyannelage Kiri Hatana ; on the east by Gedaragawawatta claimed by Kuruwevidanelage Punchirala and others ; on the south by Gedaragawawatta claimed by Kuruwevidanelage Punchirala and others, Bangalawewatta claimed by Wiyannelage Kiri Hatana ; on the west by Bangalawewatta claimed by Wiyannelage Kiri Hatana.



Scale of 4 Chains to an Inch.

Surveyor-General's Office,
Colombo, June 4, 1915.

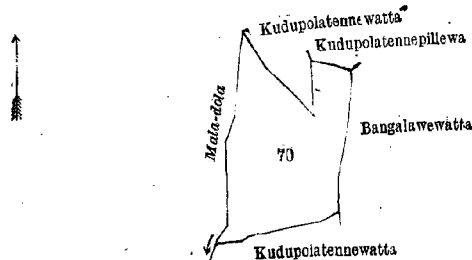
G. K. THORNHILL,
for Surveyor-General.

IX.—Preliminary plan 167.

Lot.	Name of Land.	Extent, A. R. P.
70 ..	Kudupolatennewatta	0 3 36

D 8

and bounded as follows : on the north by Kudupolatennewatta claimed by Pahalagedera Mudiyanse and others, Kudupolatennepilewa claimed by Hennekgedera Kiri Banda ; on the east by Bangalawewatta claimed by Wiyannelage Kiri Hatana ; on the south by Kudupolatennewatta claimed by Wattewedage Hamy and others ; on the west by the Maladola.



Scale of 4 Chains to an Inch.

Surveyor-General's Office,
Colombo, June 4, 1915.

G. K. THORNHILL,
for Surveyor-General.

Kegalla S. O. 8—1915.

Kegalla Notice No. 5,692.

Notice under "The Waste Lands Ordinances of 1897, 1899, 1900, and 1903."

TAKE notice that unless within three months from November 26, 1915, the persons, if any, who claim any interest in the lands hereinafter mentioned or in any one or more of such lands or to some interest therein make claim in person or in writing to the said lands or any of them or to some interest therein to T. G. Willett, Esq., Special Officer appointed under section 28 of "The Waste Lands Ordinances of 1897, 1899, 1900, and 1903," at his office at Fort, Colombo :

Such Special Officer, in pursuance of the powers vested in him by the said Ordinances, will declare by writing under his hand that the said lands, or such of them as to which no claim has been made, are the property of the Crown.

T. G. WILLETT,
Special Officer.

Description of the Lands referred to.

The following lots situated in the village of Walagoda, in the Galboda korale of the Kegalla District, in the Province of Sabaragamuwa, as described in the annexed diagrams :—

Preliminary plan 174.

Lot.	Name of Land.	Extent, R. A. P.	Lot.	Name of Land.	Extent, A. R. P.
5	Warakatennehena (railway reserve)	0 1 21	41	Kalaotuwawehena, Nehuluwawehena,	
7	Bandarahena (do.)	1 1 21		Kaluketiyehena ..	1 3 19
8	Puwakbokkewatta (do.)	0 3 1	44	Udahawattchena ..	0 2 37
9	Dalukgalahena (do.)	0 1 39	49	Dalukgalahena, Puwakbokkehena ..	0 3 10
10	Do. (do.)	0 0 17	51	Kalahugahamulakotuwehena ..	0 2 31
11	Do. (do.)	0 0 13	53	Nawagahamulawatta ..	0 3 14
12	Dalukgalahena, Gedumehena ..	8 2 24	56	Imbulehena ..	0 0 14
12D	Railway line (part of T. P. 58,836) ..	0 0 11	57	Dalukgalahena ..	2 2 8
14	Kalaotuwawehena, Nahaluwawehena (railway reserve) ..	1 1 21	60	Ganegegalpillekulalana ..	0 3 25
15	Nahaluwawehena (railway reserve) ..	0 3 15	61	Wadipitiyehena ..	0 2 36
16	Gedumehena (do.) ..	1 1 2	62	Do. ..	0 3 19
18	Kehelwattchena ..	0 2 37	63	Hunugalahena, Udawadipitiyehena ..	2 0 22
24	Do. ..	3 0 20	64	Do. ..	2 2 20
25	Kahatakosgahamulahena ..	2 2 26	65	Tanakotuwehena ..	1 0 16
26	Do. (railway reserve) ..	0 3 4	70	Do. ..	0 3 34
27	Kahambiliyehena ..	2 2 1	78	Pitiyagehena ..	0 3 20
28	Do. (railway reserve) ..	0 3 22	90	Medekotuwehena ..	0 1 38
35	Kahambilihewewatta ..	1 3 6	94	Dodantalegehena, Hitinawatta ..	1 2 37
36	Talabendigodahena ..	1 0 21	97	Wadipitiyehena ..	1 2 5
37	Gedumehena ..	1 1 20			51 3 27

and bounded as follows : on the north by Warakatennehena claimed by Alakongedera Dingiri Menika, Baranderadeniyekumbura claimed by Weerakkodi Mudiyanse Kiri Banda and others, Barandarahena (T. P. 121,711) claimed by ditto, Barandarahena claimed by the Crown, T. P. 58,836, an ela, Kekulhenewatta claimed by Hennekgedera Appuhamy and another, Kekulhenewatta claimed by the Crown, Kehelwattkumbura claimed by Hennekgedera Dingiriamma, an ela, Kekulhenewatta claimed by the Crown, Kekulhenewatta claimed by Hennekgedera Appuhamy and another, Kehelwattchena claimed by Hennekgedera Dingiri Ammma, an ela, Rambukwellekotuwa claimed by the Crown ; on the east by Patiyakelemukalana claimed by the Crown, Kahambiliyawatta claimed by Megasuri Mudiyanse Galapatagedera Dingiri Appu, Kahambiliyawatta claimed by ditto (railway reserve), an ela, Kahambiliyawatta claimed by Megasuri Mudiyanse Galapatagedera Dingiri Appu (railway reserve), an ela, Kambiliyawatta claimed by Megasuri Mudiyanse Galapatagedera Dingiri Appu (railway reserve), an ela ; on the south by Kahambiliyawatta claimed by Megasuri Mudiyanse Galapatagedera Dingiri Appu (railway reserve), an ela, Helapitahewewatta claimed by Alahakongedera Appuhamy and another, a rock, an ela, Kennekewatta alias Neheluwawewatta claimed by Hennekgedera Appuhamy and another, Udawattewatta claimed by Yapa Mudiyanse Kiri Banda and others, Ihala-attanekgowatta claimed by Ihala Attanekgedera Dingiri Appu and others, Lunukadahewewatta claimed by Wijalatgedera Tikiri Menika, Ganimagowatta claimed by P. Appuhamy and others, Kalaotuwawehewewatta claimed by Bannekgedera Siyatu and another, an ela, Nawagahamulawatta claimed by Weerakkodi Mudiyanse Kiri Banda and another, an ela (Lunukadahewewatta claimed by Wijalatgedera Tikiri Menika), Nawagahamulakotuwa claimed by P. W. M. Tikiri Banda and others, Kehelkotuwewatta

claimed by Pahala Attanekgedera Dingiri Appu and others, an ela (Koskolaketiyewatta claimed by Weerakkodi Mudiyanseilage Kiri Banda and others, Koskolaketiyewatta claimed by P. W. M. Kiri Banda), Banakiyanawatta claimed by J. A. Dingiri Appu and others, Banakiyanawatta claimed by Pahala Attanekgedera Dingiri Appu and others, Panwattawatta claimed by Atukoralegedera Mudalihamy and another, Beligaskotuwa claimed by Weerakkodi Mudiyanseilage Panchirala Vodarala, Hewanokumbura claimed by Weerakkodi Mudiyanseilage Kiri Banda ; on the west by Pallawadipitiyewatta claimed by Weerakkodi Mudiyanseilage Kiri Banda and others, Pallawadipitiyewatta claimed by Weerakkodi Mudiyanseilage Panchirala, Hitinawatta claimed by Weerakkodi Mudiyanseilage Kiri Banda, the Walgoda-ela, the village limit of Palle Beddewala.

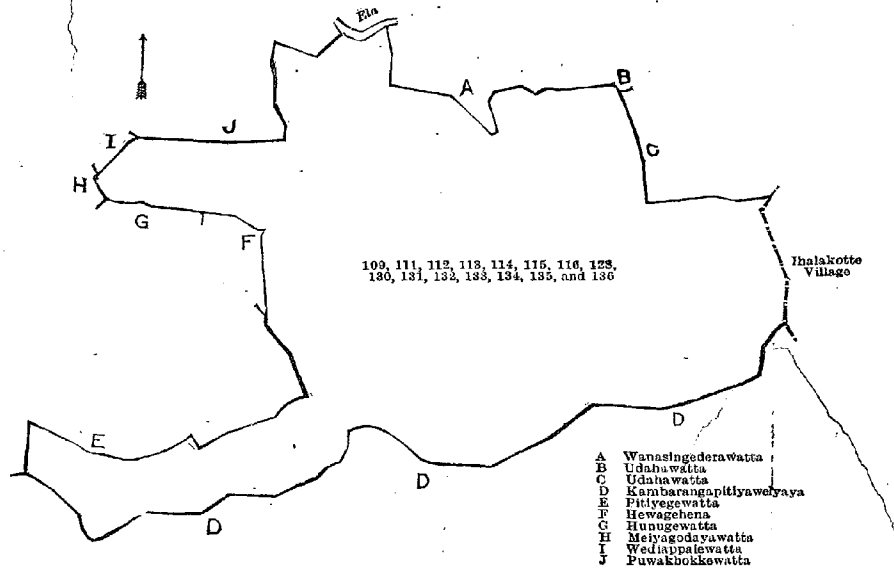
NOTE.—The following lots lying within the above boundaries are excluded from this part of the notice, and their aggregate acreage of 5 acres 3 roods and 21 perches is not included in the acreage of 51 acres 3 roods and 27 perches given above :—

Preliminary plan 174.			Extent, A. R. P.
Lot.	Name of Land.		
54	Imbulehenewatta	0 3 16
55	Do.	1 3 3
58	Mawalagewatta <i>alias</i> Hapugahemulakotuwa	2 0 12
59	Do.	0 2 28
60	Thanakotuwwatta	0 0 28
12A	Daluggalahena, Galpihillahena, Thalabendigodahena	0 0 14
A 12B	Do.	(part of T. P. 58,836)	0 0 18
A 12C	Do.	0 0 22
			<hr/>
			5 3 21

[For Diagram see page 1668.]

II.—Preliminary plan 174.					
Lot.	Name of Land.	Extent, A. R. P.	Lot.	Name of Land.	Extent, A. R. P.
109	Egodalandehena	0 3 29	131	Tangodawatta	0 3 5
111	Meeegasderradehena	0 2 39	132	Kapukotuwehena	0 2 22
112	Egodalandehena	1 0 37	133	Egodalandehena	0 3 4
113	Egodahawattehena	0 1 35	134	Egodawattehena	0 3 31
114	Egodalandehena	1 2 13	135	Egodalandehena	1 3 26
115	Do.	0 2 18	136	Do.	2 0 18
116	Do.	0 1 30			
128	Do.	0 2 9			13 3 27
130	Tangodahena	0 0 31			

and bounded as follows : on the north by Puwakkokkewatta claimed by Hennekgedera Dingiri Amma and another, an ela Wanasingederaawatta claimed by Wanasingedera Siyatu and another, Udahawatta claimed by Yapa Mudiyanseilage Kiri Banda and others ; on the east by Udahawatta claimed by Yapa Mudiyanseilage Kiri Banda and others, the village limit of Ihala Kotte ; on the south by Kabarangapitiyawelyaya claimed by Pitiyegedera Appuhamy and others ; on the west by Pitiyegewatta claimed by Pitiyegedera Mudiyanse and others, Hewagewatta claimed by Hewagedera Siyatu and otheri-Hunugewatta claimed by Hunugedera Pancha, Meiyagodayawatta claimed by Pitiyegedera Mudiyanse and others, Wedi, appalewatta claimed by Attanekgedera Dingiri Appu and others, Puwakkokkewatta claimed by Hennekgedera Dingiri Amma and another.



Surveyor-General's Office,
Colombo, January 9, 1914.

Scale of 4 Chains to an Inch.

G. K. THORNHILL,
for Surveyor-General.

Kegalla S. O. 9—1915.

Colombo Notice No. 5,693.**Notice under "The Waste Lands Ordinances of 1897, 1899, 1900, and 1903."**

TAKE notice that unless within three months from November 26, 1915, the persons, if any, who claim any interest in the lands hereinafter mentioned or in any one or more of such lands appear before the Assistant Government Agent of the Colombo and Negombo Districts of the Western Province, at his office in Colombo, and make claim in person or in writing to the said lands or any of them or to some interest therein :

Such Assistant Government Agent, in pursuance of the powers in him vested by the said Ordinances, will declare by writing under his hand that the said lands, or such of them as to which no claim has been made, are the property of the Crown.

C. V. BRAYNE,
Assistant Government Agent,
Colombo and Negombo Districts.

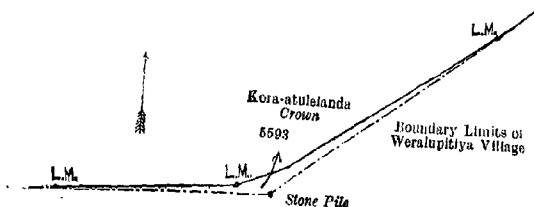
Description of the Lands referred to.

The following lots situated in the village of Kosgama, in Udugaha pattu of Hewagam korale, in the Colombo District of the Western Province, as described in the annexed diagrams :—

I.—Preliminary plan 15,507.

Lot.	Name of Land.	Extent, A. R. P.
5593	Weralupitiya estate	0 0 26

and bounded as follows : on the north by Kora-atulelanda, Crown ; and on the south-east and south by the boundary limits of Weralupitiya village.



Surveyor-General's Office,
Colombo, October 5, 1915.

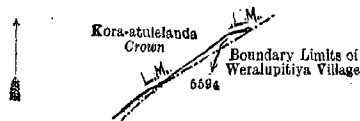
Scale of 4 Chains to an Inch.

C. R. LUNDIE,
for Surveyor-General.

II.—Preliminary plan 15,507.

Lot.	Name of Land.	Extent, A. R. P.
5594	Weralupitiya estate	0 0 3

and bounded as follows : on the north by Kora-atulelanda, Crown ; on the south-east by boundary limits of Weralupitiya village ; and on the north-west by Kora-atulelanda, Crown.



Surveyor-General's Office,
Colombo, October 5, 1915.

Scale of 4 Chains to an Inch.

C. R. LUNDIE,
for Surveyor-General.

Colombo Notice No. 5,694.**Notice under "The Waste Lands Ordinances of 1897, 1899, 1900, and 1903."**

TAKE notice that unless within three months from November 26, 1915, the persons, if any, who claim any interest in the land hereinafter mentioned appear before the Assistant Government Agent of the Colombo and Negombo Districts of the Western Province, at his office in Colombo, and make claim in person or in writing to the said land or to some interest therein :

Such Assistant Government Agent, in pursuance of the powers in him vested by the said Ordinance, will declare by writing under his hand that the said land, to which no claim has been made, is the property of the Crown.

C. V. BRAYNE,
Assistant Government Agent,
Colombo and Negombo Districts.

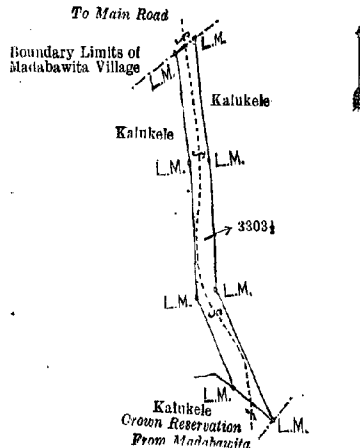
Description of the Land referred to.

The following lot situated in the village of Weragoda, in Udugaha pattu of Hapitigam korale, in the Negombo District of the Western Province, as described in the annexed diagram :—

Preliminary plan 14,904.

Lot.	Name of Land.	Extent, A. R. P.
3303½	Kalukele (reservation for road)	0 1 23

and bounded as follows : on the east by Kalukele sold by the Crown to Ratnayakage Punchi Appuhamy of Madabawita ; on the south-west by Kalukele, Crown reservation, and Kalukelesold by the Crown to Ratnayakage Punchi Appuhamy of Madabawita ; on the west by Kalukele sold by the Crown to Ratnayakage Punchi Appuhamy of Madabawita ; and on the north west by boundary limits of Madabawita village



Surveyor-General's Office,
Colombo, October 5, 1915.

Scale of 4 Chains to an Inch.

C. R. LUNDIE,
for Surveyor-General.

Colombo Notice No. 5,695.

Notice under "The Waste Lands Ordinances of 1897, 1899, 1900, and 1903."

TAKE notice that unless within three months from November 26, 1915, the persons, if any, who claim any interest in the land hereinafter mentioned appear before the Assistant Government Agent of the Colombo and Negombo Districts of the Western Province, at his office in Colombo, and make claim in person or in writing to the said land or to some interest therein :

Such Assistant Government Agent, in pursuance of the powers in him vested by the said Ordinances, will declare by writing under his hand that the said land, to which no claim has been made, is the property of the Crown.

C. V. BRAYNE,
Assistant Government Agent,
Colombo and Negombo Districts.

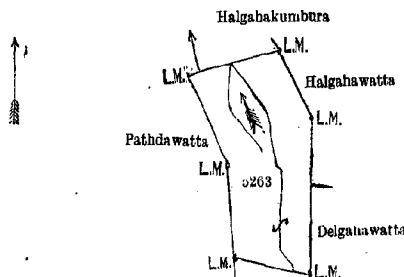
Description of the Land referred to.

The following lot situated in the village of Walpita, in Meda pattu of Hewagam korale, in the Colombo District of the Western Province, as described in the annexed diagram :—

Preliminary plan 15,409.

Lot.	Name of Land.	Extent, A. R. P.
5263	Etagorakagahanda (reservation for stream)	1 0 0

and bounded as follows : on the north by Halgahakumbura claimed by Pulukkukuttige Amaris ; on the north-east by Halgahawatta claimed by Pulukkukuttige Amaris ; on the east, south, and south-west by Delgahawatta claimed by Talakotunage Johanis and others ; and on the west by Pathdawatta claimed by Poris, Johanis, and others.



Surveyor-General's Office,
Colombo, September 25, 1913.

Scale of 4 Chains to an Inch.

C. R. LUNDIE,
for Surveyor-General.

Kandy Notice No. 5,696.

Notice under "The Waste Lands Ordinances of 1897, 1899, 1900, and 1903."

TAKE notice that unless within three months from November 26, 1915, the person, if any, who claim any interest in the lands hereinafter mentioned or in any one or more of such lands appear before the Assistant Government Agent of the Kandy District of the Central Province, at his office in Kandy, and make claim in person or in writing to the said lands or any of them or to some interest therein :

Such Assistant Government Agent, in pursuance of the powers in him vested by the said Ordinances, will declare by writing under his hand that the said lands, or such of them as to which no claim has been made, are the property of the Crown.

H. W. CODRINGTON,
Assistant Government Agent,
Kandy District.

