



Ceylon Government Gazette

Published by Authority.

No. 6,761 — FRIDAY, DECEMBER 10, 1915.

PART I.—General: Minutes, Proclamations, Appointments, and General Government Notifications.

PART II.—Legal and Judicial.

PART III.—Provincial Administration.

PART IV.—Land Settlement.

PART V.—Mercantile, Marine, Municipal, Local, &c.

Separate paging is given to each Part in order that it may be filed separately.

Part IV.—Land Settlement.

	PAGE	PAGE
Final Orders	1707	Preliminary Notices
		1737

FINAL ORDERS.

Hambantota S. O. No. 1,250.

Order under Section 2 of "The Waste Lands Ordinances of 1897, 1899, 1900, and 1903," declaring Lands to be Crown property.

In the matter of the lands commonly called or known as Lolugahawatta, Weliarewatta, Bailagedeniyawatta, &c., situate in the village of Netolpitiya, in the West Giruwa pattu of the Hambantota District, in the Southern Province, and of "The Waste Lands Ordinances of 1897, 1899, 1900, and 1903."

THE notice required by section 1 of "The Waste Lands Ordinances of 1897, 1899, 1900, and 1902," having been duly published in manner prescribed by that section in respect of the above-named lands (*vide* Notice No. 5,467), and no claim having been made to the said lands or to any interest therein within the period of three months from the date specified in the said notice, I, Mungo Tennent Archibald, Special Officer appointed under section 28 of the said Ordinances, under and by virtue of the powers vested in me in that behalf by section 2 of the said Ordinances, do hereby on October 11, 1915, order and declare that the said lands, as more fully described herein below, situate in the village of Netolpitiya, in the West Giruwa pattu of the Hambantota District, in the Southern Province, and shown as lots 1X1, 5A, 22, 26, 27, 28, 29, 35, 36, 37, 59A, 60½, 64, 85 in preliminary plan 322 and in the annexed diagrams, and containing in extent 9 acres and 20 perches, are the property of the Crown.

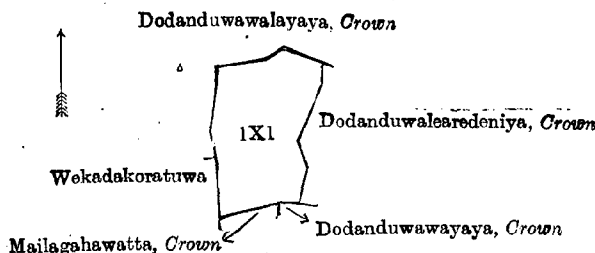
Description of the Lands referred to.

The following lots situated in the village of Netolpitiya, in the West Giruwa pattu of the Hambantota District, in the Southern Province, as described in the annexed diagrams:—

I.—Preliminary plan 322.

Lot.	Name of Land.	Extent, A. R. P.
1X1	Lolugahawatta	2 3 2

and bounded as follows: on the north by Dodandawalayaya claimed by the Crown; on the east by Dodanduwarendeniya claimed by the Crown; on the south by Dodanduwayaya claimed by the Crown, Mailagahawatta claimed by the Crown; on the west by Wekadakoratuwa claimed by the Crown and W. G. Davith, Dodanduwayaya claimed by the Crown.



Surveyor-General's Office,
Colombo, October 5, 1914.

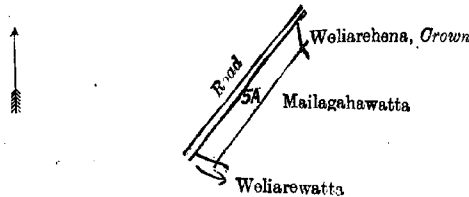
Scale of 8 Chains to an Inch.

G. K. THORNHILL,
for Acting Surveyor-General.

II.—Preliminary plan 322.

Lot.	Name of Land.	Extent, A. R. P.
5A	Weliarewatta	0 2 36

and bounded as follows: on the north by a road; on the east by Weliarehena claimed by the Crown, Mailagahawatta sold by the Crown; on the south by Weliarewatta claimed by the Crown; on the west by a road.



Surveyor-General's Office,
Colombo, October 5, 1914.

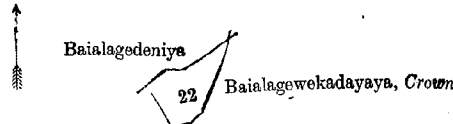
Scale of 8 Chains to an Inch.

G. K. THORNHILL,
for Acting Surveyor-General.

III.—Preliminary plan 322.

Lot.	Name of Land.	Extent, A. R. P.
22	Bailagedeniya	0 2 34

and bounded as follows: on the north by Bailagedeniya claimed by Don Siman Samarawickrama; on the east, south and west by Bailagewekadayaya claimed by the Crown.



Surveyor-General's Office,
Colombo, October 5, 1914.

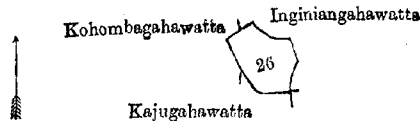
Scale of 8 Chains to an Inch.

G. K. THORNHILL,
for Acting Surveyor-General.

IV.—Preliminary plan 322.

Lot.	Name of Land.	Extent, A. R. P.
26	Galwalawatta	0 2 30

and bounded as follows: on the north by Kohombagahawatta claimed by the Crown and V. P. Dinoris, Inginiangahawatta claimed by the Crown and Gurusin Appu; on the east by Inginiangahawatta claimed by the Crown and Gurusin Appu; on the south by Kajugahawatta claimed by the Crown and Gurusin Appu; on the west by Kajugahawatta claimed by the Crown and Gurusin Appu, Kohombagahawatta claimed by the Crown and V. P. Dinoris.



Surveyor-General's Office,
Colombo, October 5, 1914.

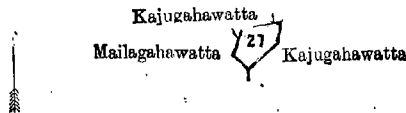
Scale of 8 Chains to an Inch.

G. K. THORNHILL,
for Acting Surveyor-General.

V.—Preliminary plan 322.

Lot.	Name of Land.	Extent, A. R. P.
27	Kajugahawatta	0 1 2

and bounded as follows: on the north and east by Kajugahawatta claimed by the Crown and Gurusin Appu; on the south by Kajugahawatta claimed by the Crown and Gurusin Appu, Mailagahawatta claimed by the Crown and J. P. Suandiris; on the west by Mailagahawatta claimed by the Crown and J. P. Suandiris, Kajugahawatta claimed by the Crown and Gurusin Appu.



Surveyor-General's Office,
Colombo, October 5, 1914.

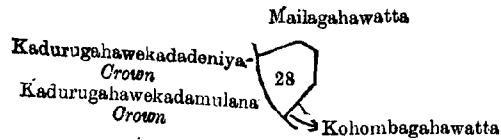
Scale of 8 Chains to an Inch.

G. K. THORNHILL,
for Acting Surveyor-General.

VI.—Preliminary plan 322.

Lot.	Name of Land.	Extent, A. R. P.
28	Suriyagahawatta	0 2 14

and bounded as follows: on the north by Mailagahawatta claimed by the Crown and J. P. Suandiris; on the east by Mailagahawatta claimed by the Crown and J. P. Suandiris; on the south by Kohombagahawatta claimed by the Crown and V. P. Dinoris; on the west by Kadurugahawekadamukalana claimed by the Crown, Kadurugahawekadadeniya claimed by the Crown.



Surveyor-General's Office,
Colombo, October 5, 1914.

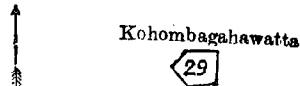
Scale of 8 Chains to an Inch

G. K. THORNHILL,
for Acting Surveyor-General.

VII.—Preliminary plan 322.

Lot.	Name of Land.	Extent, A. R. P.
29	Wewagawawatta	0 0 37

and bounded as follows: on the north, east, south, and west by Kohombagahawatta claimed by the Crown and V. P. Dinoris.



Surveyor-General's Office,
Colombo, October 5, 1914.

Scale of 8 Chains to an Inch

G. K. THORNHILL,
for Acting Surveyor-General.

VIII.—Preliminary plan 322.

Lot.	Name of Land.	Extent, A. R. P.
35	Ambagahawatta	0 1 17

and bounded as follows: on the north by Nelligahawatta claimed by the Crown and W. G. Siadoris, Kadurugahawekadamulana claimed by the Crown; on the east, south, and west by Milagahawatta claimed by the Crown and Gamage Dingi Appu.



Surveyor-General's Office,
Colombo, October 5, 1914.

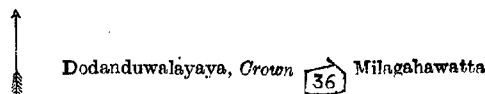
Scale of 8 Chains to an Inch

G. K. THORNHILL,
for Acting Surveyor-General.

IX.—Preliminary plan 322.

Lot.	Name of Land.	Extent, A. R. P.
36	Ambagahakoratuwa	0 0 32

and bounded as follows: on the north by Dodanduwalayaya claimed by the Crown; on the east by Milagahawatta claimed by the Crown and Gamage Dingi Appu; on the south by Milagahawatta claimed by the Crown and Gamage Dingi Appu, Dodanduwalayaya claimed by the Crown; on the west by Dodanduwalayaya claimed by the Crown.



Surveyor-General's Office,
Colombo, October 5, 1914.


Scale of 8 Chains to an Inch

G. K. THORNHILL,
for Acting Surveyor-General.

X.—Preliminary plan 322.

Lot.	Name of Land.	Extent, A. R. P.
37	Godawanewatta	0 1 26

and bounded as follows: on the north, east, south, and west by Dodanduwalayaya claimed by the Crown.



Surveyor-General's Office,
Colombo, October 5, 1914.

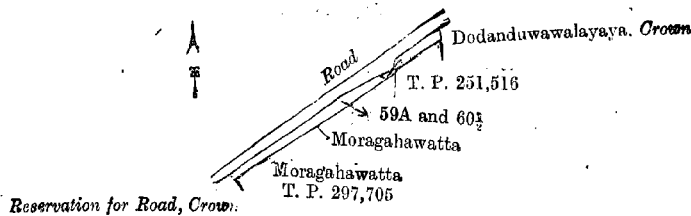
Scale of 8 Chains to an Inch

G. K. THORNHILL,
for Acting Surveyor-General.

XI.—Preliminary plan 322.

Lot.	Name of Land.	Extent, A. R. P.
59A	Mailagahakoratuwa (road reservation)	0 0 12
60½	Embillagahawekadawatta (road reservation)	0 1 3
		0 1 15

and bounded as follows: on the north by a road; on the east by Dodanduwalayaya claimed by the Crown; on the south by T. P. 251,516, Moragahawatta claimed by the Crown and N. S. Teporis, Moragahawatta (T. P. 297,705); on the west by a reservation for a road claimed by the Crown.



Surveyor-General's Office,
Colombo, October 5, 1914.

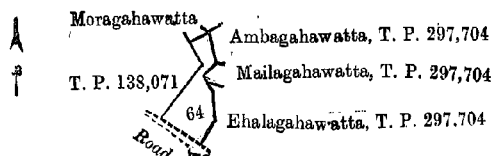
Scale of 8 Chains to an Inch.

G. K. THORNHILL,
for Acting Surveyor-General.

XII.—Preliminary plan 322.

Lot.	Name of Land.	Extent, A. R. P.
64	Embiliagahakoratuwa	0 2 27

and bounded as follows: on the north by Moragahawatta claimed by the Crown and N. S. Teporis; on the east by Ambagahawatta sold by the Crown (T. P. 297,704), Mailagahawatta sold by the Crown (T. P. 297,704), Ehalagahawatta sold by the Crown (T. P. 297,704); on the south by a road; on the west by T. P. 138,071.



Surveyor-General's Office,
Colombo, October 5, 1914.

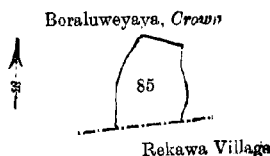
Scale of 8 Chains to an Inch.

G. K. THORNHILL,
for Acting Surveyor-General.

XIII.—Preliminary plan 322.

Lot.	Name of Land.	Extent, A. R. P.
85	Karawgaskoratuwa	1 0 28

and bounded as follows: on the north and east by Boraluwayaya claimed by the Crown; on the south by the village limit of Rekawa; on the west by Boraluwayaya claimed by the Crown.



Surveyor-General's Office,
Colombo, October 5, 1914.

Scale of 8 Chains to an Inch.

G. K. THORNHILL,
for Acting Surveyor-General.

October 11, 1915.

M. T. ARCHIBALD,
Special Officer.

Kurunegala S. O. No. 1,261.

Order under Section 4, Sub-section (1), of "The Waste Lands Ordinances of 1897, 1899, 1900, and 1903."

In the matter of the lands commonly called or known as Kahatagahamulahena, &c., situate in the village of Udugodagama, in the Mahagalboda Egoda korale of the Hiriyala hatpattu of the Kurunegala District, in the North-Western Province, and of "The Waste Lands Ordinances of 1897, 1899, 1900, and 1903."

WHEREAS in pursuance of section 1 of the said Ordinances it was duly declared and notified on March 28, 1913, that if no claim to the lands commonly called or known as Kahatagahamulahena, &c., situate in the village of Udugodagama, in the Mahagalboda Egoda korale of the Hiriyala hatpattu of the Kurunegala District, in the North-Western Province, containing in extent 64 acres and 33 perches and shown as lots E 1063, E 1063G, E 1063I in preliminary plan 2,039, and in the annexed diagram, was made to John Murray Davies, Special Officer appointed under section 28 of the said Ordinances, within the period of three months from the date specified in the said notice, such lands would be declared the property of the Crown, and dealt with on account of the Crown (*vide* Notice No. 4,804):

And whereas Richard Charles Seneviratne made claim thereto, and the aforesaid John Murray Davies, Special Officer appointed under section 28 of the said Ordinances, made due inquiry into such claim, and whereas the said claimant and the aforesaid John Murray Davies, with the consent of His Excellency the Governor, came to an agreement in writing dated August 21, 1913, concerning the said lands, under section 4, sub-section (1), of the said Ordinances, whereby it was agreed that the said claimant should be declared, along with Richard Senarat Dassanayaka, the purchasers of the said lands upon payment to the Settlement Officer, of a sum of Rupees One thousand Nine hundred and Fifty only (Rs. 1,950), as the purchase amount of the said lands, and whereas the said amount has been paid by the said claimant, he is hereby, in pursuance of the agreement afore-mentioned, declared, along with the aforesaid Richard Senarat Dassanayaka, to be the purchasers of the said lands, as more fully described herein below.

Description of the Lands referred to.

The following lots situated in the village of Udugodagama, in the Mahagalboda Egoda korale of the Hiriyala hatpattu of the Kurunegala District, in the North-Western Province, as described in the annexed diagram:—

Preliminary plan 2,039.

Lot.	Name of Land.	Extent, A. R. P.
E 1063	Kahatagahamulahena	62 3 12
E 1063G	Do.	0 2 26
E 1063I	Do. (exclusive of the Gansabhawa path passing through the lands)	0 2 35
		64 0 33

and bounded as follow: on the north by Amunagawahena to be declared the property of the Crown under the Waste Lands Ordinances, Amunagawahenawanaela to be declared the property of the Crown under the Waste Lands Ordinances, Amunagawahena to be declared the property of the Crown under the Waste Lands Ordinances, Kahatagahamulahena (private), Udugodagamamahawewa (part of tank) to be declared the property of the Crown under the Waste Lands Ordinances, Oyabodahenyaya to be declared the property of the Crown under the Waste Lands Ordinances; on the east by Oyabodahenyaya to be declared the property of the Crown under the Waste Lands Ordinances (a stream), (the village limit of Alutgama); on the south by a stream (village limit of Alutgama), the village limit of Alutgama; on the west by Kahatagahamulahena to be declared, the property of the Crown under the Waste Lands Ordinances, Wana-ela (channel bund and road) to be declared the property of the Crown under the Waste Lands Ordinances, Kahatagahamulahena to be declared the property of the Crown under the Waste Lands Ordinances, Wana-ela (channel, bund, and road) to be declared the property of the Crown under the Waste Lands Ordinances, Kahatagahamulahena to be declared the property of the Crown under the Waste Lands Ordinances, the village limit of Kumbukwewa.

The following lots lying within the above boundaries are excluded from this order, and their aggregate acreage of 3 acres and 3 perches is not included in the acreage of 64 acres and 33 perches, given above:—

Preliminary plan 2,039.

Lot.	Name of Land.	Extent, A. R. P.
AE 1063A	Wana-ela (channel)	0 0 5
AE 1063D	Do.	0 0 5
AE 1063J	Ela (irrigation channel)	0 0 37
AE 1063K	Wana-ela (channel)	0 0 5
AF 1063	Panwewa (tank)	2 0 38
BE 1063C	Wana-ela (channel and bund)	0 0 27
BE 1063H	Kahatagahamulahena	0 1 6
		3 0 3

[For Diagram see page 1712.]

Kurunegala S. O. No. 1,262.

Order under Section 4, Sub-section (1), of "The Waste Lands Ordinances of 1897, 1899, 1900, and 1903."

In the matter of the lands commonly called or known as Oyabodahenyaya, Pahalahenyaya, &c., situate in the village of Udugodagama, in the Mahagalboda Egoda korale of the Hiriyala hatpattu of the Kurunegala District, in the North-Western Province, and of "The Waste Lands Ordinances of 1897, 1899, 1900, and 1903."

WHEREAS in pursuance of section 1 of the said Ordinances it was duly declared and notified on March 28, 1913, that if no claim to the lands commonly called or known as Oyabodahenyaya, Pahalahenyaya, &c., situate in the village of Udugodagama, in the Mahagalboda Egoda korale of the Hiriyala hatpattu of the Kurunegala District, in the North-Western Province, containing in extent 99 acres 1 rood 26 perches, and shown as lots U 1061, U 1061½, C 1062A, L 1062½, B 1062, H 1062E, H 1062F in preliminary plan 2,039 and in the annexed diagrams, was made to John Murray Davies, Special Officer appointed under section 28 of the said Ordinances, within the period of three months from the date specified in the said notice, such lands would be declared the property of the Crown, and dealt with on account of the Crown (*vide* Notice No. 4,804):

And whereas Nagamuttu Catherasapillai made claim thereto, and John Murray Davies, Special Officer appointed under section 28 of the said Ordinances, made due inquiry into such claim, and whereas the said claimant and the aforesaid John Murray Davies, with the consent of His Excellency the Governor, came to an agreement in writing dated August 21, 1913, concerning the said lands, under section 4, sub-section (1), of the said Ordinances, whereby it was agreed that Cathiravaloe Namasivayam should be declared the purchaser of the said lands, upon payment, on or before September 21, 1913, to the Government Agent, at Kurunegala, or to the Settlement Officer, of a sum of Rupees Three thousand only (Rs. 3,000), as the purchase amount of the said lands, and whereas the said amount has been duly paid by the said Cathiravaloe Namasivayam, he is hereby, in pursuance of the agreement afore-mentioned, declared to be the purchaser of the said lands, as more fully described herein below.

Description of the Lands referred to.

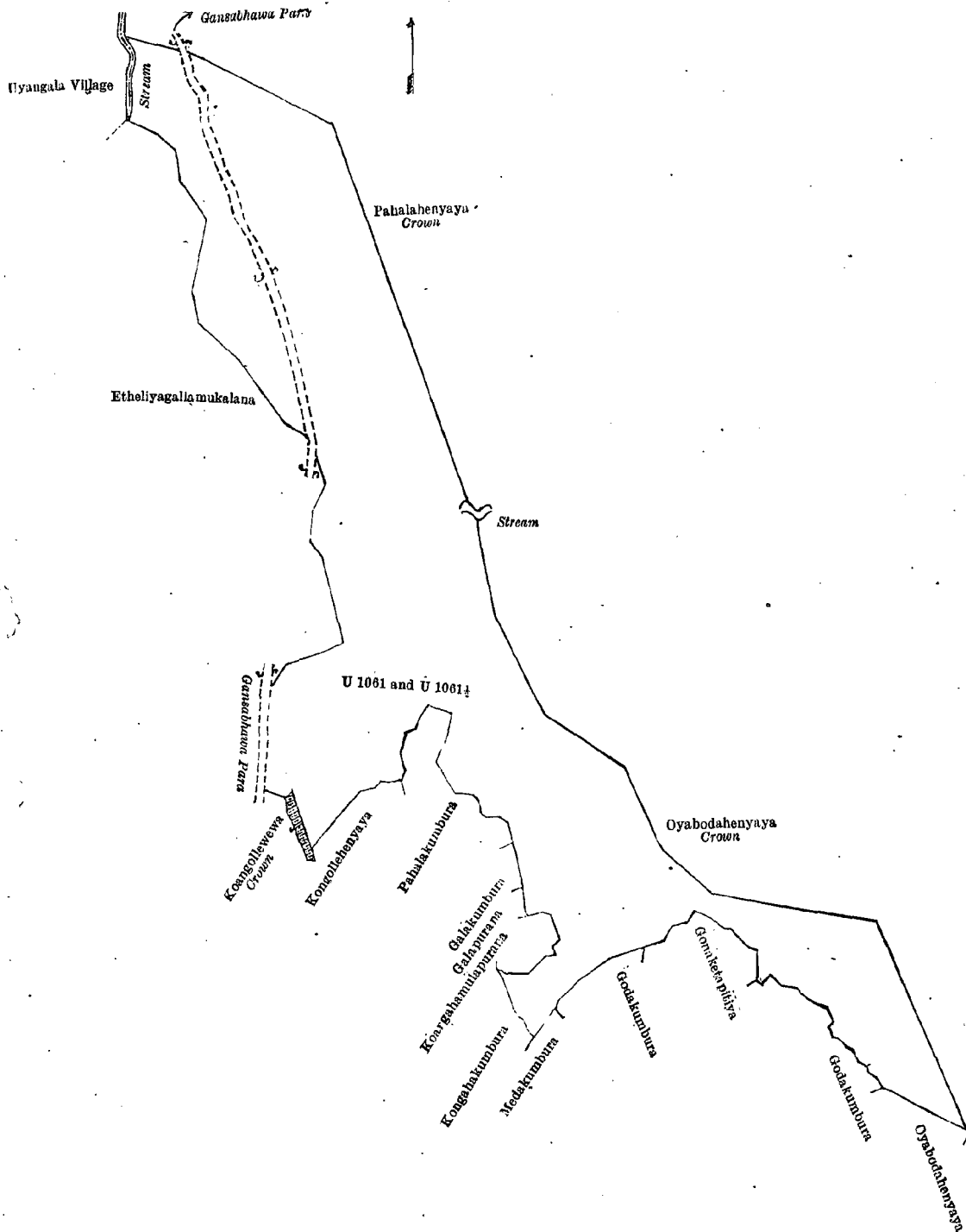
The following lots situated in the village of Udugodagama, in the Mahagalboda Egoda korale of the Hiriyala hatpattu of the Kurunegala District, in the North-Western Province, as described in the annexed diagrams:—

I.—Preliminary plan 2,039.

Lot.	Name of Land.	Extent, A. R. P.
U 1061	Oyabodahenyaya	33 3 19
U 1061½	Palahahenyaya (exclusive of the Gansabhawa path passing through the land)	18 1 34
		52 1 13

and bounded as follows: on the north by Pahalahenyaya to be declared the property of the Crown under the Waste Lands Ordinances; on the east by Pahalahenyaya to be declared the property of the Crown under the Waste Lands Ordinances, a stream, Oyabodahenyaya to be declared the property of the Crown under the Waste Lands Ordinances; on the south by Oyabodahenyaya sold to Herat Mudiyanseilage Bandi Menika under the Waste Lands Ordinances, Godakumbura

claimed by H. M. Kandappu and others, Gonaketapitiya claimed by Kiribanda Menika and others, Godakumbura claimed by Kiribanda Menika and others, Medakumbura claimed by H. M. Kandappu and others, Kongahakumbura claimed by Bandi Menika and others, Galapurana sold by the Crown, Koangahamulapurana claimed by Bandi Menika and others, Galakumbura claimed by Kurundulla Ukkurale Tikiri Banda, Pahalakumbura claimed by Bandi Menika and others, Kongollehenyaya (private), Koangollewewa to be declared the property of the Crown under the Waste Lands Ordinances; on the west by a Gansabhawa path, Etheliyagallamukalana sold by the Crown, a stream (the village limit of Uyangala).



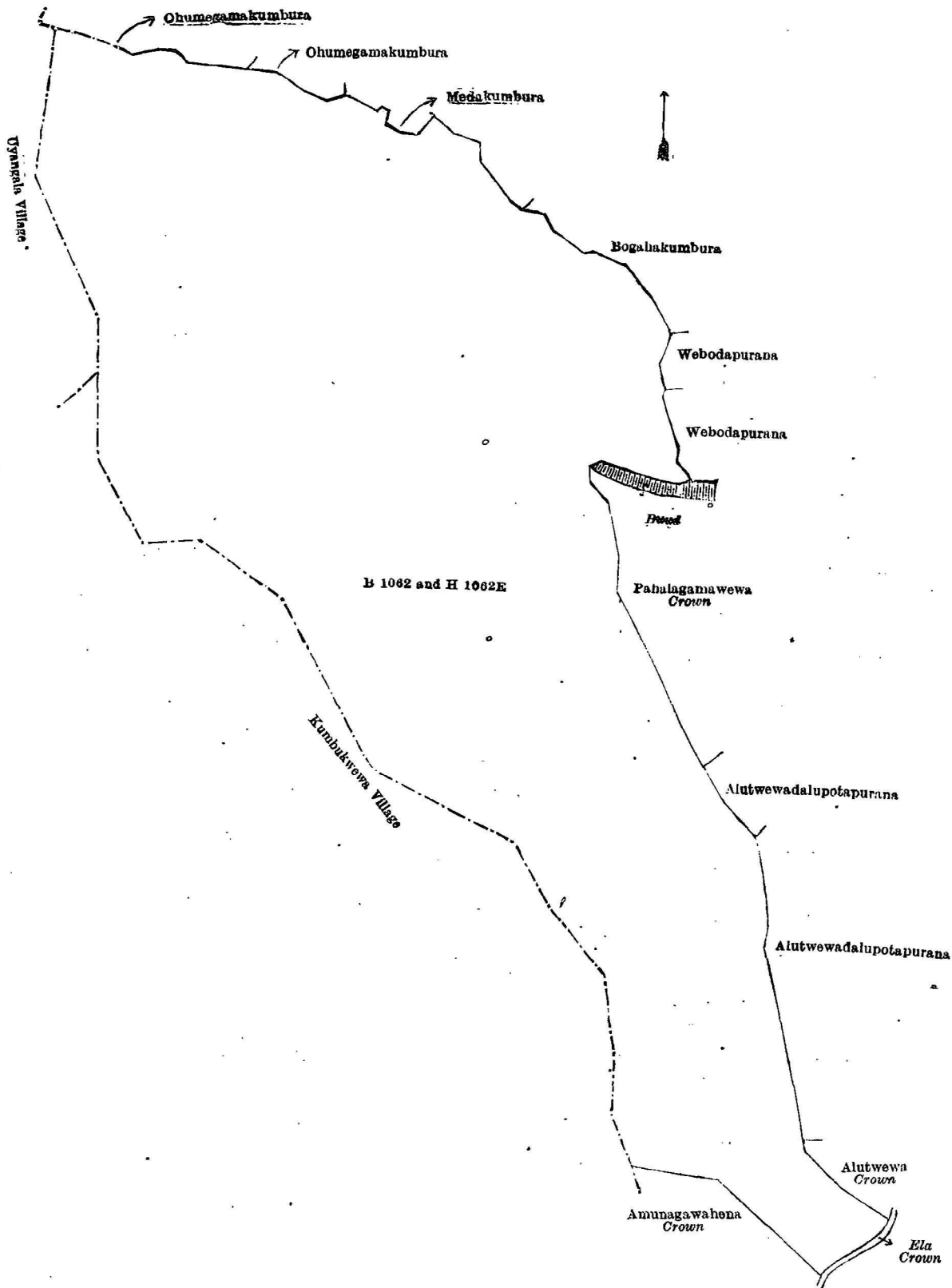
Surveyor-General's Office,
Colombo, March 24, 1915.

Scale of 8 Chains to an Inch.

G. K. THORNHILL,
for Surveyor-General.

II.—Preliminary plan 2,039.

Lot.	Name of Land.	Extent, A. R. P.
C 1062A	Kongahamulahena	9 1 39
L 1062 1/2	Mahagamepara-ahabodahena (exclusive of the Gansabhawa path running through the land)	3 3 25
		13 1 24



Surveyor-General's Office,
Colombo, March 24, 1915.

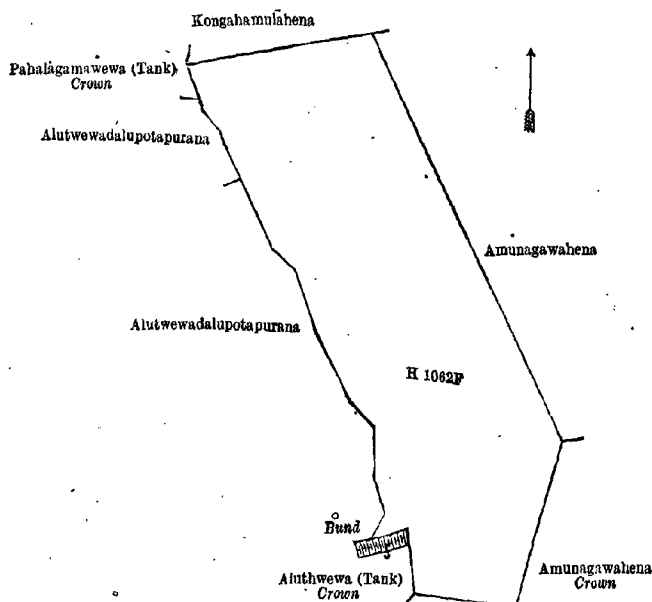
Scale of 4 Chains to an Inch.

G. K. THORNHILL,
for Surveyor-General.

IV.—Preliminary plan 2,039.

Lot.	Name of Land.	Extent, A. R. P.
H 1062F	Amunagawahena	5 3 11

and bounded as follows: on the north by Kongahamulahena sold to Kathiravelu Namasivayam under the Waste Lands Ordinances; on the east by Amunagawahena sold to Herat Mudiyanseage Kandappu and others under the Waste Lands Ordinances, Amunagawahena to be declared the property of the Crown under the Waste Lands Ordinances; on the south by Amunagawahena to be declared the property of the Crown under the Waste Lands Ordinances; on the west by Alutwewa (tank) to be declared the property of the Crown under the Waste Lands Ordinances, a bund, Alutwewadalupotapurana sold by the Crown, Alutwewadalupotapurana calimed by H. M. Punchirala, Pahalagamawewa (tank) to be declared the property of the Crown under the Waste Lands Ordinances.



Surveyor-General's Office,
Colombo, March 24, 1915.

Scale of 4 Chains to an Inch.

G. K. THORNHILL,
for Surveyor-General.

September 22, 1915.

M. T. ARCHIBALD,
Special Officer.

Kurunegala S. O. No. 1,263.

Order under Section 4, Sub-section (1), of "The Waste Lands Ordinances of 1897, 1899, 1900, and 1903."

In the matter of the lands commonly called or known as Kahatagahamulahena, situate in the village of Udugodagama, in the Mahagalboda Egoda korale of the Hiriyala hatpattu of the Kurunegala District, in the North-Western Province, and of "The Waste Lands Ordinances of 1897, 1899, 1900, and 1903."

WHEREAS in pursuance of section 1 of the said Ordinances it was duly declared and notified on March 7, 1913, that if no claim to the lands commonly called or known as Kahatagahamulahena, situate in the village of Udugodagama, in the Mahagalboda Egoda korale of the Hiriyala hatpattu of the Kurunegala District, in the North-Western Province, containing in extent 15 acres, and shown as lots N 987A, O 987 in preliminary plan 1,993, and in the annexed diagram, was made made to John Murray Davies, Special Officer appointed under section 28 of the said Ordinances, within the period of three months from the date specified in the said notice, such lands would be declared the property of the Crown, and dealt with on account of the Crown (*vide* Notice No. 4,773)

And whereas Duwage Barnes Rodrigo made claim thereto, and John Murray Davies, Special Officer appointed under section 28 of the said Ordinances, made due inquiry into such claim, and whereas the said claimant and I, with the consent of His Excellency the Governor, came to an agreement in writing dated June 21, 1913, concerning the said land, under section 4, sub-section (1), of the said Ordinances, whereby it was agreed that the said claimant should be declared along with Ganwale Sembukkutige Lucihamy the purchasers of the said lands upon payment on or before October 21, 1913, to the Settlement Officer, of a sum of Rupees Three hundred and Seventy-five only (Rs. 375), as the purchase amount of the said lands, and whereas the said amount has been duly paid by the said claimant he is hereby, in pursuance of the agreement afore-mentioned, declared along with the said Janwale Sembukkutige Lucihamy to be the purchasers of the said lands, as more fully described herein below.

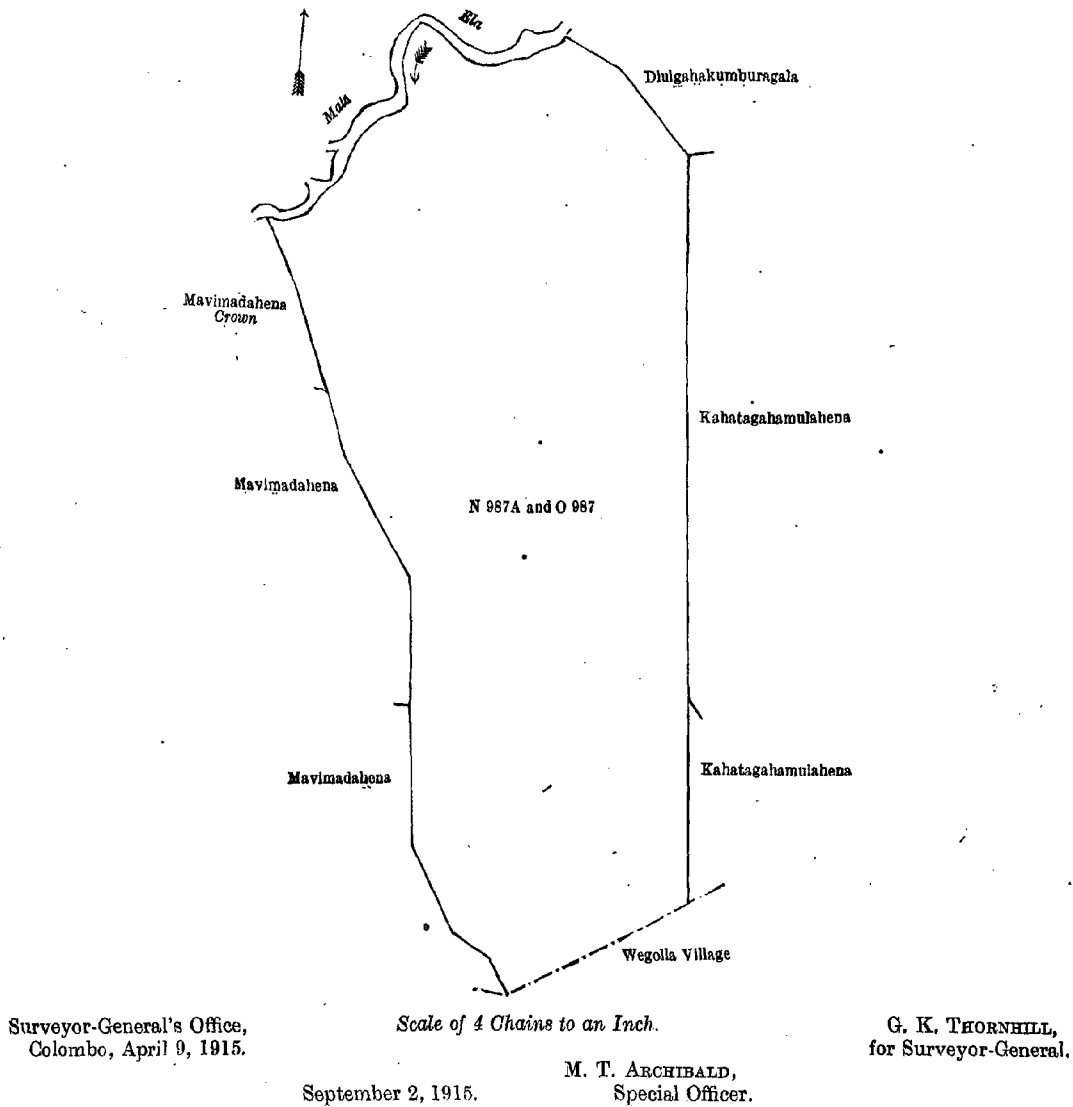
Description of the Lands referred to.

The following lots situated in the village of Udugodagama, in the Mahagalboda Egoda korale of the Hiriyala hatpattu of the Kurunegala District, in the North-Western Province, as described in the annexed diagram:—

Preliminary plan 1,993.

Lot.	Name of Land.	Extent, A. R. P.
N 987A	.. Kahatagahamulahena 6 0 27
O 987	.. Do. 8 3 13
		15 0 0

and bounded as follows: on the north by Mala-ela, Diulgahakumburegala sold to Pinalage Dingiriya under the Waste Lands Ordinances; on the east by Kahatagahamulahena sold to Welipitiyage Don Telenis Rodrigo under the Waste Lands Ordinances, Kahatagahamulahena sold to Welipitiyage Don Telenis Rodrigo under the Waste Lands Ordinances; on the south by the village limit of Wegolla; on the west by Mavimadahena sold to Mudiyansele Kalu Banda and others under the Waste Lands Ordinances, Mavimadahena sold to Ratnayake Mudiyansele Herathamy under the Waste Lands Ordinances, Mavimadahena sold under the Waste Lands Ordinances to Mudiyansele Kalu Banda.



Kurunegala S. O. No. 1,264.

Order under Section 4, Sub-section (1), of "The Waste Lands Ordinances of 1897, 1899, 1900, and 1903."

In the matter of the lands commonly called or known as Kahatagahamulahena, Dangahamulahena, &c., situate in the village of Udugodagama, in the Mahagalboda Egoda korale of the Hiriya hatpattu of the Kurunegala District, in the North-Western Province, and of "The Waste Lands Ordinances of 1897, 1899, 1900, and 1903."

WHEREAS in pursuance of section 1 of the said Ordinances it was duly declared and notified on March 7, 1913, that if no claim to the lands commonly called or known as Kahatagahamulahena, Dangahamulahena, &c., situate in the village of Udugodagama, in the Mahagalboda Egoda korale of the Hiriya hatpattu of the Kurunegala District, in the North-Western Province, containing in extent 18 acres and 27 perches, and shown as lots N 987A1, O 987E, O 987G in preliminary plan 1,993, and in the annexed diagram, was made to John Murray Davies, Special Officer appointed under section 28 of the said Ordinances, within the period of three months from the date specified in the said notice, such lands would be declared the property of the Crown, and dealt with on account of the Crown (*vide* Notice No. 4,773):

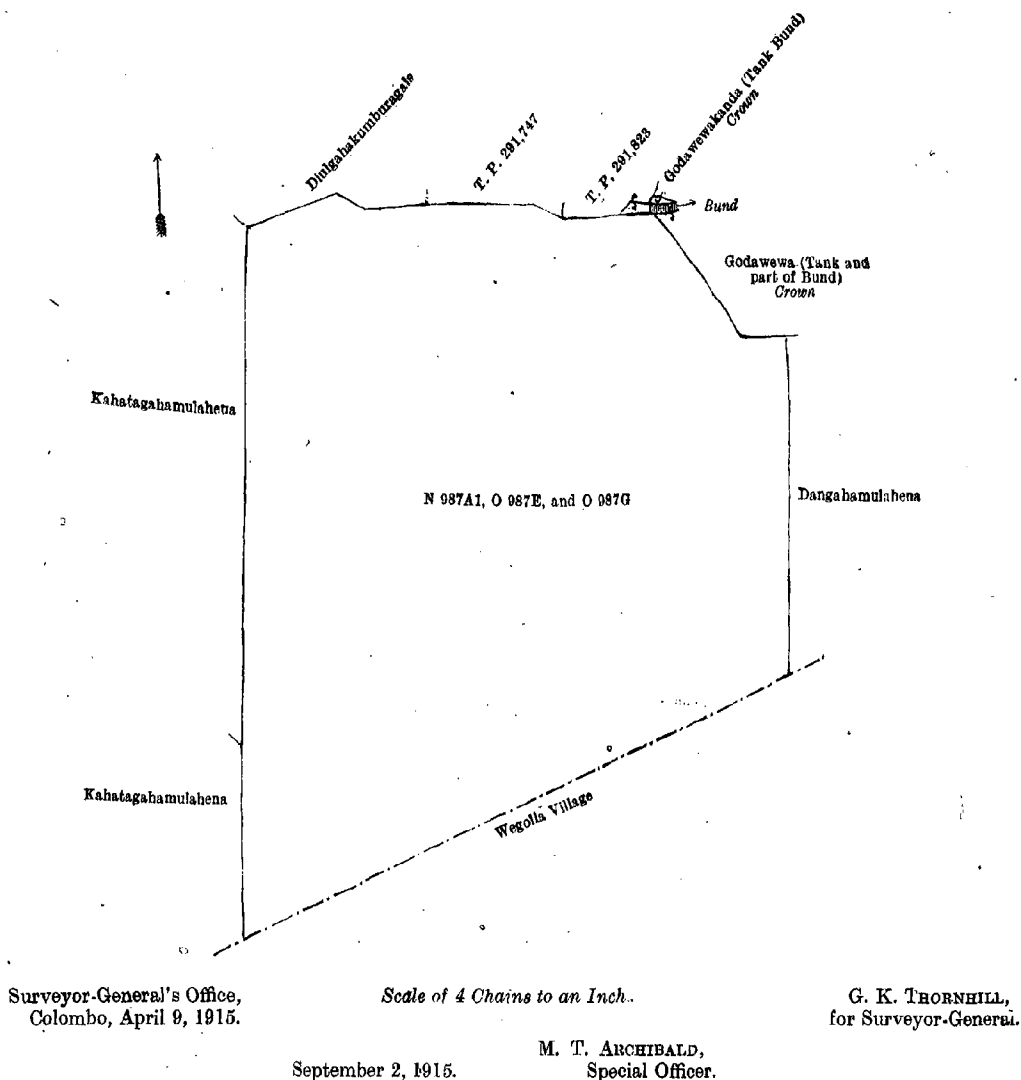
And whereas Welipitiyage Don Telenis Rodrigo made claim thereto, and John Murray Davies, Special Officer appointed under section 28 of the said Ordinances, made due inquiry into such claim, and whereas the said claimant and the aforesaid John Murray Davies, Special Officer, with the consent of His Excellency the Governor, came to an agreement in writing dated June 21, 1913, concerning the said lands, under section 4, sub-section (1), of the said Ordinances, whereby it was agreed that the said claimant should be declared the purchaser of the said lands, upon payment on or before October 21, 1913, to the Government Agent at Kurunegala, or to the Settlement Officer, of a sum of Rupees Four hundred and Fifty only (Rs. 450), as the purchase amount of the said lands, and whereas the said amount has been duly paid by the said claimant, he is hereby, in pursuance of the agreement afore-mentioned, declared to be the purchaser of the said lands, as more fully described herein below.

Description of the Lands referred to.

The following lots situated in the village of Udugodagama, in the Mahagalboda Egoda korale of the Hiriya hatpattu of the Kurunegala District, in the North-Western Province, as described in the annexed diagram:—

Lot.	Name of Land.	Extent, A. R. P.
N 987A1	Kahatagahamulahena	0 3 3
O 987E	Dangahamulahena	2 3 37
O 987G	Kahatagahamulahena	14 1 27
		<hr/> 18 0 27

and bounded as follows: on the north by Diulgahakumburagala, sold to Pinalage Dingiriya under the Waste Lands Ordinances, T. P. 291,747, T. P. 291,823, Godawewakanda (tank bund) to be declared the property of the Crown under the Waste Lands Ordinances, a bund, Godawewa (tank and part of bund) to be declared the property of the Crown under the Waste Lands Ordinances; on the east by Dangahamulahena sold to Wanasekera Mudiyanseleage Mutumenika and another under the Waste Lands Ordinances; on the south by the village limit of Wegolla; on the west by Kahatagahamulahena sold to Duwage Barnes Rodrigo and another under the Waste Lands Ordinances.



Kurunegala S. O. No. 1,265.

Order under Section 4, Sub-section (1), of "The Waste Lands Ordinances of 1897, 1899, 1900, and 1903."

In the matter of the lands commonly called or known as Kongahamulahena, Amunagawahena, and Oyabodahenyaya, situate in the village of Udugodagama, in the Mahagalboda Egoda korale of the Hiriyala hatpattu of the Kurunegala District, in the North-Western Province, and of "The Waste Lands Ordinances of 1897, 1899, 1900, and 1903."

WHEREAS in pursuance of section 1 of the said Ordinances it was duly declared and notified on March 28, 1913, that if no claim to the lands commonly called or known as Kongahamulahena, Amunagawahena, and Oyabodahenyaya, situate in the village of Udugodagama, in the Mahagalboda Egoda korale of the Hiriyala hatpattu of the Kurunegala District, in the North-Western Province, containing in extent 10 acres and 4 perches, and shown as lots C 1062C, H 1062G, U 1061A in preliminary plan 2,039, and in the annexed diagrams, was made to John Murray Davies, Special Officer appointed under section 28 of the said Ordinances, within the period of three months from the date specified in the said notice, such lands would be declared the property of the Crown, and dealt with on account of the Crown (*vide* Notice No. 4,804):

And whereas (1) Herat Mudiyanseleage Kandappu, (2) ditto Appuhamy, (3) ditto Menikhamy, made claim thereto, and John Murray Davies, Special Officer appointed under section 28 of the said Ordinances, made due inquiry into such claim, and whereas the said claimants and the said John Murray Davies, Special Officer, with the consent of His Excellency the Governor, came to two agreements in writing dated August 21, 1913, and November 4, 1913, respectively, concerning the said lands, under section 4, sub-section (1), of the said Ordinances, whereby it was agreed that the said claimants should be declared the purchasers of the said lands upon payment, on or before November 21, 1913, to the Government Agent at Kurunegala, or to the Settlement Officer, of a sum of Rupees One hundred and Sixty only (Rs. 160), as the purchase amount of the said lands, and whereas the said amount has been duly paid by the said claimants, they are hereby, in pursuance of the agreement afore-mentioned, declared to be the purchasers of the said lands, as more fully described herein below.

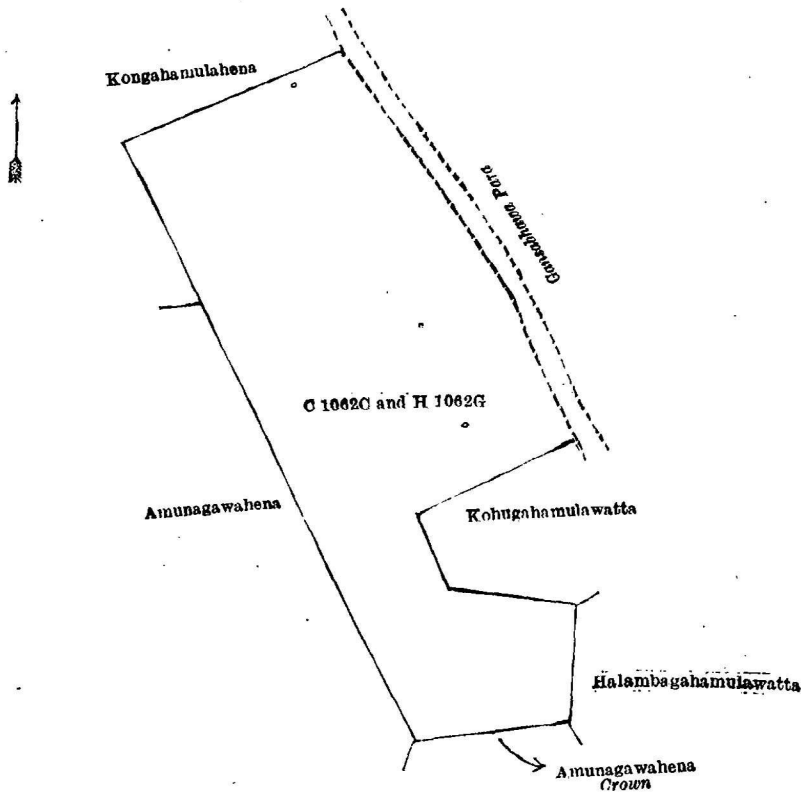
Description of the Lands referred to.

The following lots situated in the village of Udugodagama, in the Mahagalbōda Egoda korale of the Hiriyala hatpattu of the Kurunegala District, in the North-Western Province, as described in the annexed diagrams :—

I.—Preliminary plan 2,039.

Lot.	Name of Land.	Extent, A. R. P.
C 1062C ..	Kongahamulahena	2 2 5
H 1062G ..	Amunagawahena	4 1 39
		7 0 4

and bounded as follows : on the north by Kongahamulahena sold to Cathiravelu Namasivayam under the Waste Lands Ordinances, a Gansabhawa path ; on the east by a Gansabhawa path, Kongahamulawatta (private), Halambagahamulawatta claimed by M. Lebbe Kanne and others ; on the south by Amunagawahena to be declared the property of the Crown under the Waste Lands Ordinances ; on the west by Amunagawahena sold to Cathiravelu Namasivayam under the Waste Lands Ordinances, Kongahamulahena sold to Cathiravelu Namasivayam under the Waste Lands Ordinances.



Surveyor-General's Office,
Colombo, March 24, 1915.

Scale of 4 Chains to an Inch.

G. K. THORNHILL,
for Surveyor-General.

II.—Preliminary plan 2,039.

Lot.	Name of Land.	Extent, A. R. P.
U 1061A ..	Oyabodahenyaya	3 0 0

and bounded as follows : on the north by Godakumbura claimed by Kiri Banda Menika and others, Godakumbura claimed by Nambirala and another ; on the east by Oyabodahenyaya sold to Ekanayaka Mudiyansele Ranhamy under the Waste Lands Ordinances ; on the south by Kahatagahakumbura claimed by Kalatuwa vihare ; on the west by Ihalakumbura claimed by S. V. M. Banda and others, Ihalakumbura claimed by Siwratna Yapa Mudiyansele Banda and others.



Surveyor-General's Office,
Colombo, March 24, 1915.

Scale of 4 Chains to an Inch.

G. K. THORNHILL,
for Surveyor-General.

September 22, 1915.

M. T. ARCHIBALD,
Special Officer.

Kurunegala S. O. No. 1,266.

Order under Section 2 of "The Waste Lands Ordinances of 1897, 1899, 1900, and 1903,"
declaring Land to be Crown Property.

In the matter of the land commonly called or known as part of ela (stream), situate in the village of Naranpola, in the Udukaha Korale East of the Dambadeni hatpattu of the Kurunegala District, in the North-Western Province, and of "The Waste Lands Ordinances of 1897, 1899, 1900, and 1903."

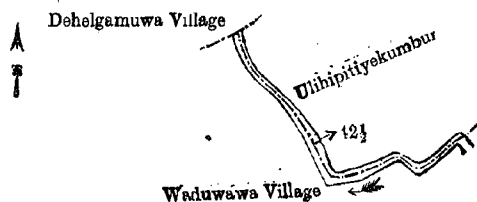
The notice required by section 1 of "The Waste Lands Ordinances of 1897, 1899, 1900, and 1903," having been duly published in manner prescribed by that section in respect of the above-named land (*vide* Notice No. 5,100), and no claim having been made to the said land or to any interest therein within the period of three months from the date specified in the said notice, I, Mungo Tennent Archibald, Special Officer appointed under section 28 of the said Ordinances, under and by virtue of the powers vested in me in that behalf by section 2 of the said Ordinances, do hereby on October 13, 1915, order and declare that the said land, as more fully described herein below, situate in the village of Naranpola, in the Udukaha Korale East of the Dambadeni hatpattu of the Kurunegala District, in the North-Western Province, and shown as lot 42½ in preliminary plan 421 and in the annexed diagram, and containing in extent 12 perches, is the property of the Crown.

Description of the Land referred to.

The following lot situated in the village of Naranpola, in the Udukaha Korale East of the Dambadeni hatpattu of the Kurunegala District, in the North-Western Province, as described in the annexed diagram:—

Lot.	Name of Land.	Extent, A. R. P.
42½	Part of Ela (stream)	0 0 12

and bounded as follows: on the north by the village limit of Dehelgamuwa, Ulihitiyekumbura claimed by Herath Mudiyanse Ukku Banda and others; on the east and south by the village limit of Waduwawa, on the west by the village limit of Waduwawa, the village limit of Dehelgamuwa.



Surveyor-General's Office,
Colombo, November 11, 1913.

Scale of 4 Chains to an Inch.

A. J. WICKWAR,
for Surveyor-General.

M. T. ARCHIBALD,
Special Officer.

October 13, 1915.

Kurunegala S. O. No. 1,267.

Order under Section 4, Sub-section (1), of "The Waste Lands Ordinances of 1897, 1899, 1900, and 1903."

In the matter of the lands commonly called or known as Dematagollahenyaya, Palugahamulahena, Helambagahamulahena, situate in the village of Udugodagama, in the Mahagalboda Egoda korale of the Hiriyala hatpattu of the Kurunegala District, in the North-Western Province, and of "The Waste Lands Ordinances of 1897, 1899, 1900, and 1903."

WHEREAS in pursuance of section 1 of the said Ordinances it was duly declared and notified on March 7, 1913, that if no claim to the lands commonly called or known as Dematagollahenyaya, Palugahamulahena, Helambagahamulahena, situate in the village of Udugodagama, in the Mahagalboda Egoda korale of the Hiriyala hatpattu of the Kurunegala District, in the North-Western Province, containing in extent 12 acres and 30 perches, and shown as lots L 987V, L 987M, L 987A6 in preliminary plan 1,993, and in the annexed diagrams, was made to John Murray Davies, Special Officer appointed under section 28 of the said Ordinances, within the period of three months from the date specified in the said notice, such lands would be declared the property of the Crown, and dealt with on account of the Crown (*vide* Notice No. 4,773):

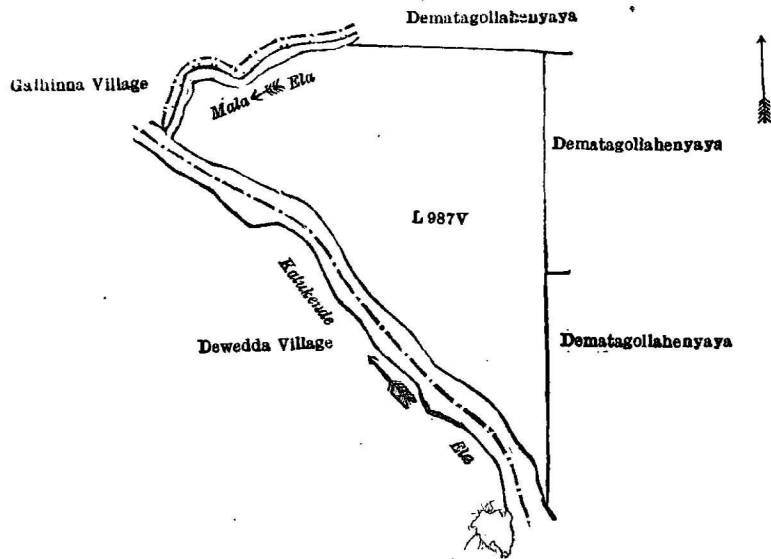
And whereas Holiya Bandaralage Ukku Banda Lekama made claim thereto, and John Murray Davies, Special Officer appointed under section 28 of the said Ordinances, made due inquiry into such claim, and whereas the said claimant and the aforesaid John Murray Davies, Special Officer, with the consent of His Excellency the Governor, came to an agreement in writing dated June 21, 1913, concerning the said lands, under section 4, sub-section (1), of the said Ordinances, whereby it was agreed that the said claimant should be declared the purchaser of the said lands upon payment on or before October 21, 1913, to the Government Agent at Kurunegala, or to the Settlement Officer, of a sum of Rupees One hundred and Ninety-two only (Rs. 192), as the purchase amount of the said lands, and whereas the said amount has been duly paid by the said claimant, he is hereby, in pursuance of the agreement afore-mentioned, declared to be the purchaser of the said lands, as more fully described herein below.

Description of the Lands referred to.

The following lots situated in the village of Udugodagama, in the Mahagalboda Egoda korale of the Hiriyala hatpattu of the Kurunegala District, in the North-Western Province, as described in the annexed diagrams:—

Lot.	Name of Land.	Extent, A. R. P.
L 987V	Dematagollahenyaya	4 0 3

and bounded as follows: on the north by Mala-ela (the village limit of Galhinna), Dematagollahenyaya sold to Welipitiya Don Suwaris Rodrigo under the Waste Lands Ordinances; on the east by Dematagollahenyaya sold to Ratnayaka Mudiyanse Bandi Menika and others under the Waste Lands Ordinances, Dematagollahenyaya sold to Siwratna Yapa Bandaralage Mudiyanse Vedarala and another under the Waste Lands Ordinances; on the south by Katukende-ela; on the west by Katukende-ela (the village limit of Dewedda village).



Surveyor-General's Office,
Colombo, April 9, 1915.

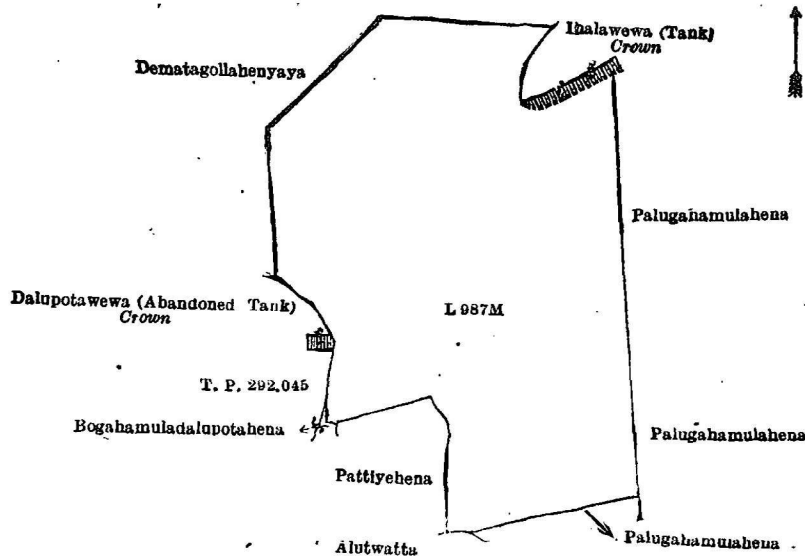
Scale of 4 Chains to an Inch.

G. K. THORNHILL,
for Surveyor-General.

II.—Preliminary plan 1,993.

Lot.	Name of Land.	Extent, A. R. P.
L 987M	Palugahamulahena	6 0 13

and bounded as follows: on the north by Dematagollahenyaya sold to Welipitiyage Don Suwaris Rodrigo under the Waste Lands Ordinances, Ihalawewa (tank) to be declared the property of the Crown under the Waste Lands Ordinances; on the east by Palugahamulahena sold to Basnayaka Mudiyanse Ukkurala and others under the Waste Lands Ordinances, Palugahamulahena sold to Ratnayake Mudiyanse Bandimenika and others under the Waste Lands Ordinances; on the south by Palugahamulahena sold to Sewwiratna Yapa Bandaralage Mudiyanse Vedarala and another under the Waste Lands Ordinances, Alutwatta claimed by Dingiri Bandalage Ukku Amma and others, Pattiyehena sold to Ratnayaka Mudiyanse Bandimenika and others under the Waste Lands Ordinances; on the west by Bogahamuladalupotahena sold by the Crown, T. P. 292,045, Dalupotawewa (abandoned tank) to be declared the property of Crown under the Waste Lands Ordinances, Dematagollahenyaya sold to Welipitiyage Don Suwaris Rodrigo under the Waste Lands Ordinances.



Surveyor-General's Office,
Colombo, April 9, 1915.

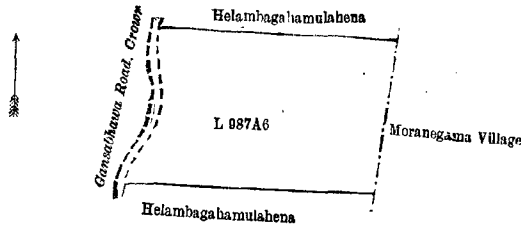
Scale of 4 Chains to an Inch.

G. K. THORNHILL,
for Surveyor-General.

III.—Preliminary plan 1,993.

Lot.	Name of Land.	Extent, A. R. P.
L 987A6	Helambagahamulahena	2 0 14

and bounded as follows: on the north by Helambagahamulahena sold to Jayawardana Mudiyanse Kirihamilage Dingiri Appu under the Waste Lands Ordinances; on the east by the village limit of Moranagama; on the south by Helambagahamulahena sold to Jayawardana Mudiyanse Punchirallage Ranhamy under the Waste Lands Ordinances; on the west by a Gansabhawa road to be declared the property of the Crown under the Waste Lands Ordinances.



Surveyor-General's Office,
Colombo, April 9, 1915.

Scale of 4 Chains to an Inch.

G. K. THORNHILL,
for Surveyor-General.

M. T. ARCHIBALD,
Special Officer.
September 2, 1915.

Kurunegala S. O. No. 1,268.

Order under Section 4, Sub-section (1), of "The Waste Lands Ordinances of 1897, 1899, 1900, and 1903."

In the matter of the lands commonly called or known as Oyabodahenyaya, Mahagamepara-ahabodahena, situate in the village of Udugodagama, in the Mahagalboda Egoda korale of the Hiriyala hatpattu of the Kurunegala District, in the North-Western Province, and of "The Waste Lands Ordinances of 1897, 1899, 1900, and 1903."

WHEREAS in pursuance of section 1 of the said Ordinances it was duly declared and notified on March 28, 1913, that if no claim to the lands commonly called or known as Oyabodahenyaya, Mahagamepara-ahabodahena, situate in the village of Udugodagama, in the Mahagalboda Egoda korale of the Hiriyala hatpattu of the Kurunegala District, in the North-Western Province, containing in extent 10 acres, and shown as lots U 1061C, L 1062½A in preliminary plan 2,039, and in the annexed diagrams, was made to John Murray Davies, Special Officer appointed under section 28 of the said Ordinances, within the period of three months from the date specified in the said notice, such lands would be declared the property of the Crown, and dealt with on account of the Crown (*vide* Notice No. 4,804):

And whereas Herat Mudiyansele Bandi Menika made claim thereto, and John Murray Davies, Special Officer appointed under section 28 of the said Ordinances, made due inquiry into such claim, and whereas the said claimant and the said John Murray Davies, Special Officer with the consent of His Excellency the Governor, came to an agreement in writing dated August 21, 1913, concerning the said lands, under section 4, sub-section (1) of the said Ordinances, whereby it was agreed that the said claimant should be declared the purchaser of the said lands upon payment, on or before November 21, 1913, to the Government Agent at Kurunegala or to the Settlement Officer, of a sum of Rupees One hundred and Sixty only (Rs. 160), as the purchase amount of the said lands, and whereas the said amount has been duly paid by the said claimant, he is hereby, in pursuance of the agreement afore-mentioned, declared to be the purchaser of the said lands, as more fully described herein below.

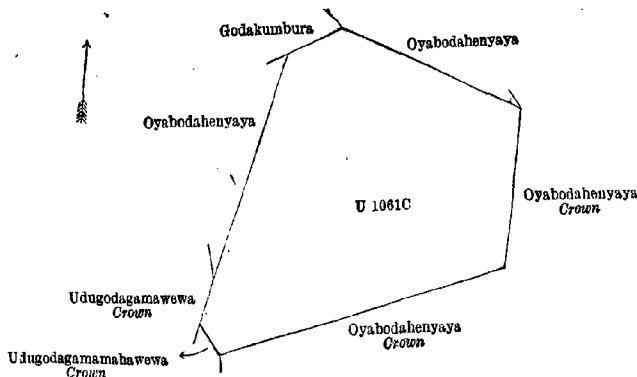
Description of the Lands referred to.

The following lots situated in the village of Udugodagama, in the Mahagalboda Egoda korale of the Hiriyala hatpattu of the Kurunegala District, in the North-Western Province, as described in the annexed diagrams:—

I.—Preliminary plan 2,039.

Lot.	Name of Land.	Extent, A. B. P.
U 1061C	Oyabodahenyaya	4 0 0

and bounded as follows: on the north by Godakumbura claimed by Nambirala and another, Oyabodahenyaya sold to Cathiravelu Namasiwayam under the Waste Lands Ordinances; on the east by Oyabodahenyaya to be declared the property of the Crown under the Waste Lands Ordinances; on the south by Oyabodahenyaya to be declared the property of the Crown under the Waste Lands Ordinances, Udugodagamamahawewa to be declared the property of the Crown under the Waste Lands Ordinances; and on the west by Udugodagamawewa to be declared the property of the Crown under the Waste Lands Ordinances, Oyabodahenyaya sold to Ekanayake Mudiyansele Ranhamy under the Waste Lands Ordinances.



Surveyor-General's Office,
Colombo, March 24, 1915.

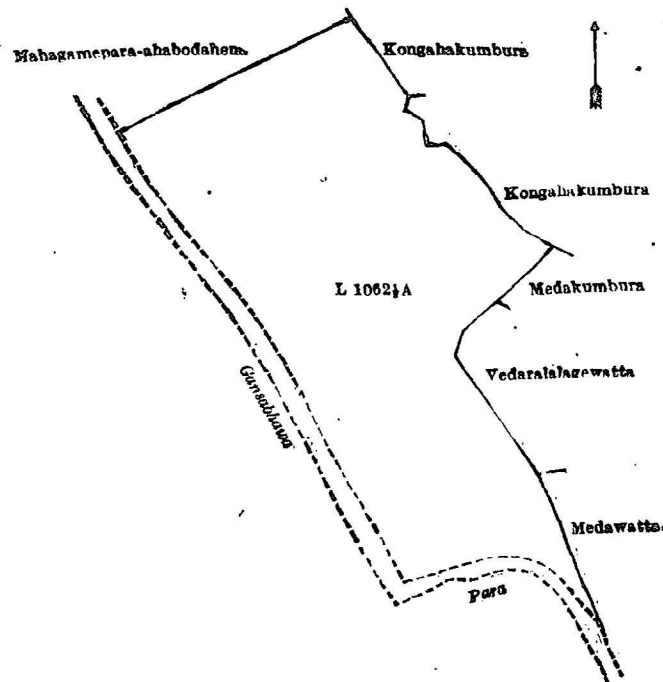
Scale of 4 Chains to an Inch.

G. K. THORNHILL,
for Surveyor-General.

II.—Preliminary plan 2,039.

Lot.	Name of Land.	Extent, A. B. P.
L 1062½A	Mahagamepara-ahabodahena	6 0 0

and bounded as follows: on the north by Mahagamepara-ahabodahena sold to Cathiravelu Namasivayam under the Waste Lands Ordinances; on the east by Kongahakumbura claimed by Appuhamy and others, Kongahakumbura claimed by Appuhamy and others, Medakumbura claimed by H. M. Punchi Banda and others, Vedaralagewatta claimed by H. M. Kandappa and others, Medawatta claimed by H. M. Mudiyanse and others; on the south and west by a Gansabhawa path.



Surveyor-General's Office,
Colombo, March 24, 1915.

Scale of 4 Chains to an Inch.

G. K. THORNHILL,
for Surveyor-General.

September 22, 1915.

M. T. ARCHIBALD,
Special Officer.

Kurunegala S. O. No. 1,269.

Order under Section 4, Sub-section (1), of "The Waste Lands Ordinances of 1897, 1899, 1900, and 1903."

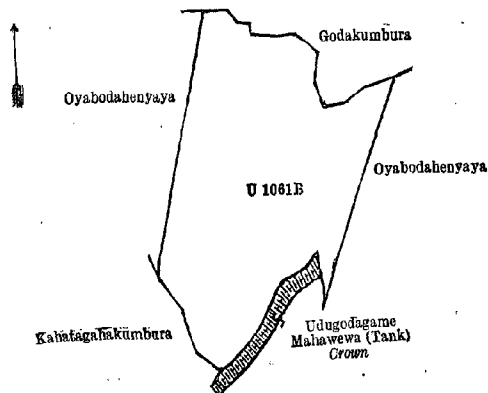
In the matter of the land commonly called or known as Oyabodahenyaya, situate in the village of Udugodagama, in the Mahagalboda Egoda korale of the Hiriyala hatpattu of the Kurunegala District, in the North-Western Province, and of "The Waste Lands Ordinances of 1897, 1899, 1900, and 1903."

WHEREAS in pursuance of section 1 of the said Ordinances it was duly declared and notified on March 28, 1913, that if no claim to the land commonly called or known as Oyabodahenyaya, situate in the village of Udugodagama, in the Mahagalboda Egoda korale of the Hiriyala hatpattu of the Kurunegala District, in the North-Western Province, containing in extent 3 acres, and shown as lot U 1061B in preliminary plan 2,039 and in the annexed diagram, was made to John Murray Davies, Special Officer appointed under section 28 of the said Ordinances, within the period of three months from the date specified in the said notice, such land would be declared the property of the Crown, and dealt with on account of the Crown (*vide* Notice No. 4,804):

And whereas Ekanayaka Mudiyanse Rahnamy made claim thereto, and John Murray Davies, Special Officer appointed under section 28 of the said Ordinances, made due inquiry into such claim, and whereas the said claimant and the said John Murray Davies, Special Officer, with the consent of His Excellency the Governor, came to an agreement in writing dated August 21, 1913, concerning the said land, under section 4, sub-section (1), of the said Ordinances, whereby it was agreed that the said claimant should be declared the purchaser of the said land upon payment, on or before November 21, 1913, to the Government Agent at Kurunegala, or to the Settlement Officer, of a sum of Rupees Forty Eight only (Rs. 48), as the purchase amount of the said land, and whereas the said amount has been duly paid by the said claimant, he is hereby, in pursuance of the agreement afore-mentioned, declared to be the purchaser of the said land, as more fully described herein below.

Description of the Land referred to.

The land commonly called or known as Oyabodahenyaya, situated in the village of Udugodagama, in the Mahagalboda Egoda korale of the Hiriyala hatpattu of the Kurunegala District, in the North-Western Province, and containing in extent 3 acres, and shown as lot U 1061B in preliminary plan 2,039, and in the annexed diagram; and bounded as follows: on the north by Godakumbura claimed by Nambirala and another; on the east by Oyabodahenyaya sold to Herat Mudiyanse Bandi Menika under the Waste Lands Ordinances; on the south by Udugodagama Mahawewa (tank) to be declared the property of the Crown under the Waste Lands Ordinances, Kahatagahakumbura claimed by Kalatuwa vihare; on the west by Oyabodahenyaya sold to Herat Mudiyanse Kandappu and others under the Waste Lands Ordinances.



Surveyor-General's Office,
Colombo, March 24, 1915.

Scale of 4 Chains to an Inch.

G. K. THORNHILL,
for Surveyor-General.

September 22, 1915.

M. T. ARCHIBALD,
Special Officer.

Kurunegala S. O. No. 1,270.

Order under Section 4, Sub-section (1), of "The Waste Lands Ordinances of 1897, 1899, 1900, and 1903," declaring Lands to be Crown Property.

In the matter of the lands commonly called or known as Ebba (water-hole), Water-course (stream), Para (road), &c., situate in the village of Naranpola, in the Udukaha Korale East of the Dambadeni hatpattu of the Kurunegala District, in the North-Western Province, and of "The Waste Lands Ordinances of 1897, 1899, 1900, and 1903."

WHEREAS in pursuance of section 1 of the said Ordinances, it was duly notified on January 16, 1914, that if no claim to the lands commonly called or known as Ebba (water-hole), Water-course (stream), Para (road), &c., situate in the village of Naranpola, in the Udukaha Korale East of the Dambadeni hatpattu of the Kurunegala District, in the North-Western Province, containing in extent 18 acres 2 roods and 8 perches, and shown as lots 3½, 15½, 19½, 19½, 40½, 40½, 41, 44B, 56½, 57 in preliminary plan 421 and in the annexed diagrams, was made to Mungo Tennent Archibald, Special Officer appointed under section 28 of the said Ordinances, within the period of three months from the date specified in such notice, such lands would be declared the property of the Crown, and dealt with on account of the Crown (*vide* Notice No. 5,100):

And whereas (1) Patiraja Mudiyansele Puchappahmy made claim to the above-mentioned lots 40½ and 57, and withdrew his claim thereto, (2) Herat Mudiyansele Mudalihamy made claim to the above-mentioned lots 19½ and 40½, and withdrew his claim thereto, (3) Ekanayaka Mudiyansele Heratham made claim to the above-mentioned lots 3½, 19½, and 40½ and withdrew his claim thereto, (4) Herat Mudiyansele Puchi Banda made claim to the above-mentioned lots 19½, 40½, and 40½ and withdrew his claim thereto, (5) Senaviratna Mudiyansele Herat Tikiribanda, (6) Senaviratna Mudiyansele Herat Puchi Nilame (minor), and (7) Senaviratna Mudiyansele Herat Tikiri Bandara Menika (minor) made claim to the above-mentioned lots 15½, 19½, 19½, 40½, 41, 44B, 56½, and 57, and whereas the said 6th and 7th claimants being minors the said 5th claimant Seneviratna Mudiyansele Herat Tikiri Banda was duly appointed guardian over them, and whereas the said 5th claimant, on behalf of himself and as duly appointed guardian over the said minors, 6th and 7th claimants, came to an agreement dated August 13, 1914, whereby in consideration of the said 5th, 6th, and 7th claimants being declared the owners of 2 acres more or less of lot 57 in block survey preliminary plan 421, now shown as lot 57B on the same block survey preliminary plan, he on behalf of himself and on behalf of the said 6th and 7th claimants withdrew claim to the above-mentioned lots 15½, 19½, 19½, 40½, 41, 44B, 56½, and 57, I, Mungo Tennent Archibald, Special Officer appointed under section 28 of the said Ordinances, under and by virtue of the powers vested in me in that behalf by section 4 of the said Ordinances, do hereby on October 13, 1915, order and declare under section 4, sub-section (1), of the said Ordinances, that the said lands, as more fully described herein below, are the property of the Crown.

Description of the Lands referred to.

The following lots situated in the village of Naranpola, in the Udukaha Korale East of the Dambadeni hatpattu of the Kurunegala District, in the North-Western Province, as described in the annexed diagrams:—

I.—Preliminary plan 421.

Lot.	Name of Land.	Extent, A. R. P.
3½	Ebba (water-hole)	0 0 15

and bounded as follows: on the north by Kirindigomera-ela; on the east by Dehigahakumbura claimed by Singho Appu and others, Talgahakumburewagura claimed by Singho Appu Vidane and others; on the south and west by Kirindigomera-ela.



Surveyor-General's Office,
Colombo, November 11, 1913.

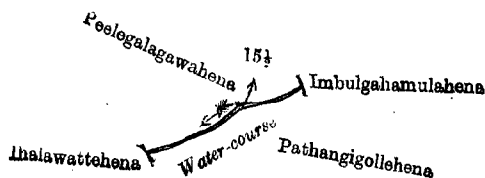
Scale of 4 Chains to an Inch.

A. J. WICKWAR,
for Surveyor-General.

II.—Preliminary plan 421.

Lot.	Name of Land.	Extent, A. B. P.
15½	Water-course (stream)	0 0 6

and bounded as follows : on the north by Peelegalagawahena sold by the Crown ; on the east by Imbulgahamulahena sold by the Crown ; on the south by Pathangigollehena sold by the Crown ; on the west by Ihalawattehena sold by the Crown.



Surveyor-General's Office,
Colombo, November 11, 1913.

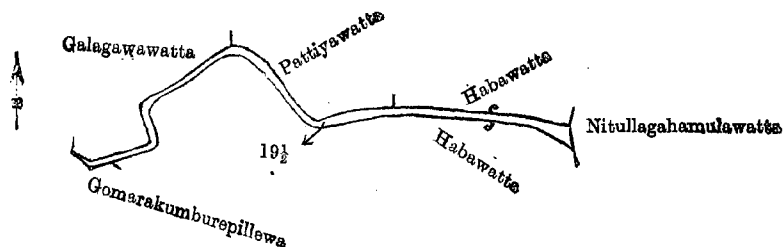
Scale of 4 Chains to an Inch.

A. J. WICKWAR,
for Surveyor-General.

III.—Preliminary plan 421.

Lot.	Name of Land.	Extent, A. B. P.
19½	Para (road)	0 0 35

and bounded as follows : on the north by Galagawawatta claimed by Ekanayaka Mudiyansele Herathamy and others, Pattiyawatta claimed by Herat Mudiyansele Ranmal Etana, Habawatta claimed by Herat Mudiyansele Appuhamy ; on the east by Nitullagahamulawatta claimed by Seneviratne Mudiyansele Tikiri Banda ; on the south by Habawatta claimed by Herat Mudiyansele Appuhamy and others, Gomarakumburepillewa claimed by Waduware Awusadahamy ; on the west by Gomarakumburepillewa claimed by Waduware Awusadahamy.



Surveyor-General's Office,
Colombo, November 11, 1913.


Scale of 4 Chains to an Inch.

A. J. WICKWAR,
for Surveyor-General.

IV.—Preliminary plan 421.

Lot.	Name of Land.	Extent, A. B. P.
19½	Para (road)	0 0 10

and bounded as follows : on the north, east, and south by Ihalawatta claimed by Adikari Mudiyansele Bandara Etana ; on the west by Nitullagahamulawatta claimed by Seneviratne Mudiyansele Tikiri Banda.



Surveyor-General's Office,
Colombo, November 11, 1913.

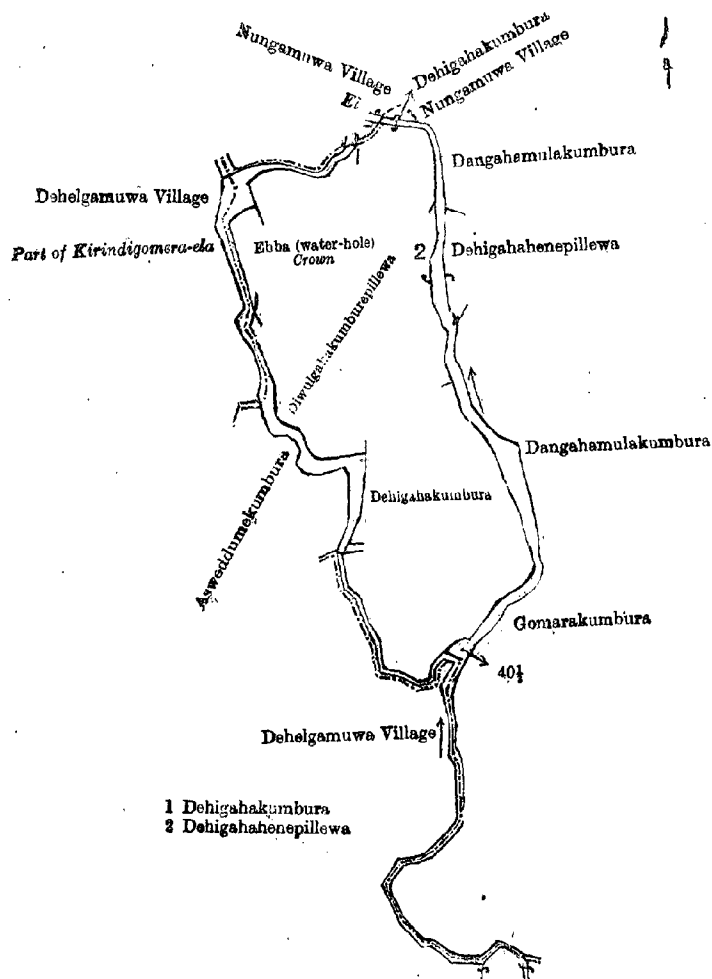
Scale of 4 Chains to an Inch.

A. J. WICKWAR,
for Surveyor-General.

V.—Preliminary plan 421.

Lot.	Name of Land.	Extent, A. B. P.
40½	Part of Kirindigomera-ela (stream)	0 2 30

and bounded as follows : on the north by the village limit of Nungamuwa, Dehigahakumbura claimed by Singho Appu Vidane and others ; on the east by Dangahamulakumbura claimed by Herat Mudiyansele Mudalihamy, Dehigahahene pillawa claimed by Warnasuriya Mudiyansele Singho Appu Vidane and others, Dangahamulakumbura claimed by Herat Mudiyansele Mudalihamy, Gomarakumbura claimed by Ekanayaka Mudiyansele Herathamy and others ; on the south by the village limit of Dehelgamuwa ; on the west by the village limit of Dehelgamuwa, Asweddumekumbura claimed by Ekanayaka Mudiyansele Herathamy and others, the village limit of Dehelgamuwa (part of Kirindigomera-ela).



Surveyor-General's Office,
Colombo. November 11, 1913.

Scale of 4 Chains to an Inch.

A. J. WICKWAR,
for Surveyor-General.

VI.—Preliminary plan 421.

Lot.	Name of Land.	Extent, A. R. P.
40½	Ela (stream)	0 1 9

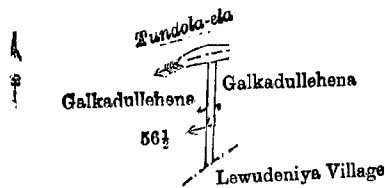
and bounded as follows : on the north by Ehenduwakumbura claimed by Ukku Banda and others, Kumbukdeniyewatta claimed by Appuhamy Vidane, Agalewattuyaya claimed by Herath Mudiyansele Ranamal Etana and others, Kumbukdeniyewatta claimed by Pathiraja Mudiyansele Mudalihamy, Kumbukdeniyekamata claimed by Appuhamy, *ex-Vidane*, and others, Kumbukdeniyewatta claimed by Panagoda Liyanage Brampi Appu, T. P. 96,757, Kohukumburepillewa claimed by Vederallage Dingiri Menika, Kumbukdeniyewatta claimed by Pathiraja Mudiyansele Mudalihamy, Agalewattuyaya claimed by Herath Mudiyansele Ranamal Etana and others, Kamatawattakamata claimed by Herat Mudiyansele Ukku Banda, Gonnagahapillewa claimed by ditto, Eluwadeniyakumburepillewa claimed by Herat Mudiyansele Kapuruhamy, Eluwadeniyakumburepillewa claimed by Herath Mudiyansele Herathhamy, Talgahawatta claimed by Herat Mudiyansele Hetuhamy; on the east by Kiriwulliyaddekamata claimed by Appuhamy Vedarala, Talgahahena sold by the Crown, Nitullagahakumbura claimed by Nambuhamy; on the south by Nitullagahakumbura claimed by Nambuhamy, Nitullagahakumbura claimed by Appuhamy Vidane, Kiyulliyadda claimed by Appuhamy Vedarala, Eluwadeniya claimed by Hetuhamy, Eluwadeniya claimed by Kapuruhamy, Eluwadeniya claimed by Ukku Banda and others, Kohukumbura claimed by Awusadahamy, Pahalabitterapela claimed by Appuhamy Vedarala; on the west by T. P. 96,757.

[For Diagram see page 1727.]

VII.—Preliminary plan 421.

Lot.	Name of Land.	Extent, A. R. P.
40½	Tundota-ela (stream)	1 1 0

and bounded as follows : on the north by Kohukumbura claimed by Dingiri Menika and others, Malaekumburepillewa claimed by Herath Mudiyansele Ukku Banda and others, Ambalangodellekumbura claimed by Ukku Banda and others, Edaliyadda claimed by ditto, Hapugahakumbura claimed by Mutu Menika and others, Eluwadeniya claimed by Hetuhamy, Eluwadeniya claimed by Mudalihamy, Aswedduma claimed by Nambuhamy, Walaliyadda claimed by Kiri Menika, Aswedduma claimed by H. M. Awusadahamy, Ketakalagahakumbura claimed by Mutu Menika, Welidalupotapillewa claimed by A. M. Bandara Etana, Wellehenewatta sold by the Crown, Wellehena sold by the Crown, Gonnagahatennewatta



Surveyor-General's Office,
Colombo, November 11, 1913.

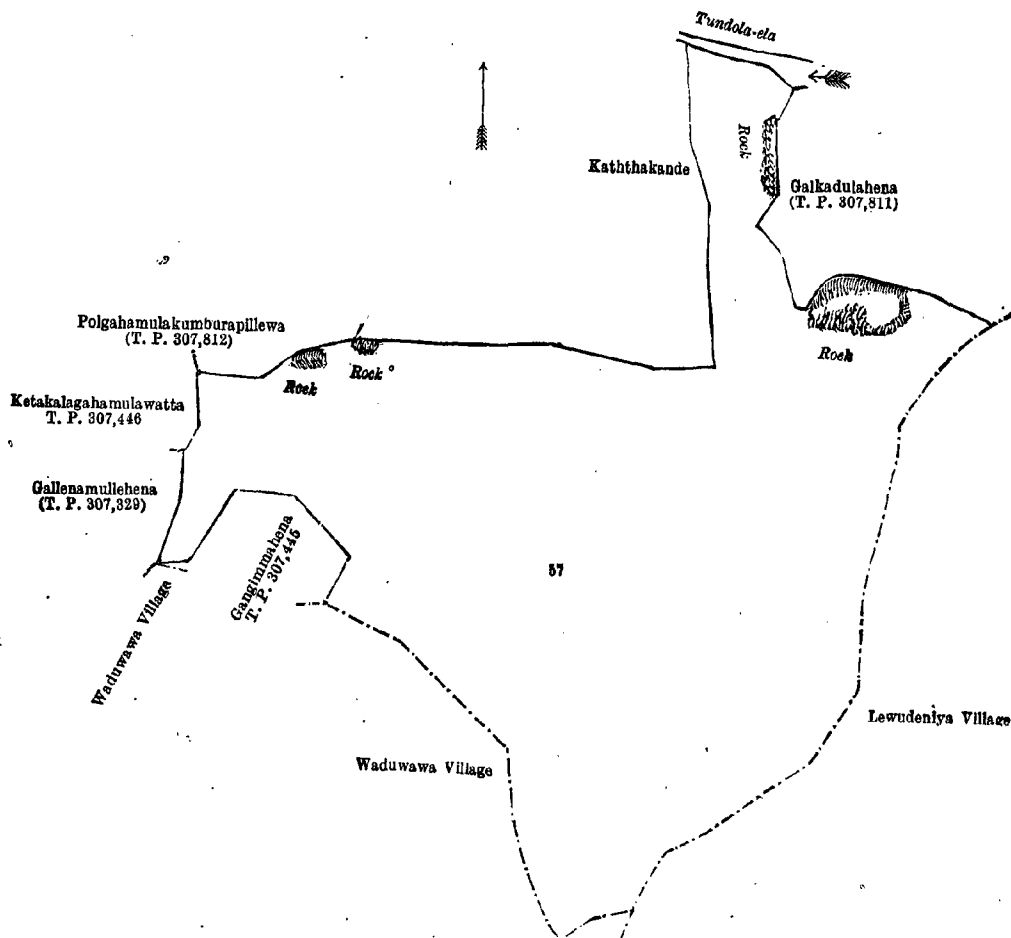
Scale of 4 Chains to an Inch.

A. J. WICKWAR,
for Surveyor-General.

X.—Preliminary plan 421.

Lot.	Name of Land.	Extent, A. R. P.
57	Tundolagawamukalana <i>alias</i> Kaththakande	14 3 5

and bounded as follows : on the north by Polgahamulakumburapillewa sold by Crown (T. P. 307,812), Kaththakande to be declared the property of Seneviratne Mudiyansele Herat Tikiri Banda and two others under the Waste Lands Ordinances, Tundola-ela, Galkadulahena sold by the Crown (T. P. 307,811) ; on the east by the village limit of Lewudeniya ; on the south by the village limit of Lewudeniya, the village limit of Waduwwa, Gangimmaheha sold by the Crown (T. P. 307,445), the village limit of Waduwwa ; on the west by Gallenamullehena sold by the Crown, T. P. 307,329, Ketakalagahamulawatta sold by the Crown (T. P. 307,446).



Surveyor-General's Office,
Colombo, August 20, 1915.

Scale of 4 Chains to an Inch.

G. K. THORNHILL,
for Surveyor-General.

October 13, 1915.

M. T. ARCHIBALD,
Special Officer.

Kurunegala S. O. No. 1,271.

Order under Section 4, Sub-section (1), of "The Waste Lands Ordinances of 1897, 1899, 1900, and 1903,"
declaring Lands to be Crown Property.

In the matter of the lands commonly called or known as Godawewa (tank and part of bund), Mavimadahena (railway reservation), Ihalawewa (tank), &c., situate in the village of Udugodagama, in the Mahagalboda Egoda korale of the Hiriyala hatpattu of the Kurunegala District, in the North-Western Province, and of "The Waste Lands Ordinances of 1897, 1899, 1900, and 1903."

WHEREAS in pursuance of section 1 of the said Ordinances it was duly notified on March 7, 1913, that if no claim to the lands commonly called or known as Godawewa (tank and part of bund), Mavimadahena (railway reservation), Ihalawewa (tank), &c., situate in the village of Udugodagama, in the Mahagalboda Egoda korale of the Kurunegala District, in the North-Western Province, containing in extent 10 acres 3 roods and 18 perches, and shown as lots O 987D, N 987F, L 987Z, M 987, L 987T1, N 987C, O 987F, L 987Y, L 987E, L 987F, L 987G, L 987U, in

preliminary plan 1,993 and in the annexed diagrams, was made to John Murray Davies, Special Officer appointed under section 28 of the said Ordinances within the period of three months from the date specified in such notice, such lands would be declared the property of the Crown, and dealt with on account of the Crown (*vide* Notice No. 4,773):

And whereas (1) Welipitiyage Don Suwaris Rodrigo made claim to the said lots N 987F, L 987Z, M 987, L 987T1, N 987C, O 987F, L 987Y, L 987E, L 987F, L 987G, L 987U, (2) Welipitiyage Don Telenis Rodrigo made claim to the said lots O 987D, N 987F, (3) Charles de Thabrew made claim to the said lots N 987F, L 987Z, L 987Y, (4) Siwratna Yapa Bandaralage Mudiyanse Vedarala, and (5) Ratnayaka Mudiyanse Ukku Menika made claim to the said lots N 987F, L 987Z, L 987T1, N 987C, L 987Y, (6) Jayawardana Mudiyanse Appuhamillage Kawrala, (7) Adikara Mudiyanse Dingiri Amma made claim to the above-mentioned lot L 987T1, (8) Ratnayaka Mudiyanse Herathamy made claim to the above-mentioned lots N 987F, N 987C, (9) Jayawardana Mudiyanse Bandirala (minor) made claim to the above-mentioned lots N 987F, L 987T1, N 987C, (10) Mudiyanse Kalu Banda, (11) ditto Ranhamy, and (12) ditto Ranmenika, made claim to the above-mentioned lots N 987F, L 987Z, N 987C, L 987Y, (13) Holiya Bandaralage Ukku Banda Lekama made claim to the above-mentioned lot L 987Y, (14) Jayawardana Mudiyanse Punchiralage Ranhamy made claim to the above-mentioned lot N 987F, (15) Ratnayaka Mudiyanse Bandimenika, (16) ditto Ukku Amma, (17) ditto Punchi Banda, and (18) ditto Mutu Menika, made claim to the above-mentioned lots L 987Y, N 987F, and whereas the said 18th claimant having died during the pendency of the inquiry, her claim merged into the said 15th, 16th, and 17th claimants who are sole heirs; the said 1st claimant came to an agreement dated June 21, 1913, whereby in consideration of being declared the purchaser of lots V 1005A and 9985A in preliminary plan 2,005, and of 130 acres more or less of lot L 987 of the notice and in preliminary plan 1,993 now shown as re-surveyed lot L 987 on the same preliminary plan for a sum of Rs. 3,250, he withdrew his claim to the said lots N 987F, L 987Z, M 987, L 987T1, N 987C, O 987F, L 987Y, L 987E, L 987F, L 987G, L 987U, the said 2nd claimant came to an agreement dated June 21, 1913, whereby in consideration of being declared the purchaser of 18 acres more or less of lots O 987 and O 987E of the notice and in preliminary plan 1,993 now shown as lots N 987A1, O 987E, O 987G on the same block survey preliminary plan for a sum of Rs. 450, he withdrew his claim to the above-mentioned lots O 987D, N 987F, the said 4th and 5th claimants came to an agreement dated June 21, 1913, whereby in consideration of being declared the purchasers of $\frac{1}{2}$ an acre of lot L 987M of the notice now shown as lot L 987M3, 2 acres to include lots L 987B, L 987C, L 987D, and part of L 987A of the notice now shown as lots L 987B, L 987C, L 987D, and L 987A5, and 6 acres of lot L 987 of the notice now shown as lot L 987X, all on preliminary plan 1,993 for a sum of Rs. 136, they withdrew their claims to the above-mentioned lots N 987F, L 987Z, L 987T1, N 987C, L 987Y; the said 6th claimant came to an agreement dated June 21, 1913, whereby in consideration of being declared the purchaser of 5 acres more or less of lot L 987T of the notice and on preliminary plan 1,993 now shown as re-surveyed lot L 987T on the same preliminary plan for a sum of Rs. 80, he withdrew his claim to the above-mentioned lot L 987T1; the said 7th claimant came to an agreement dated June 21, 1913, whereby in consideration of Jayawardana Mudiyanse Ranmenika being declared the purchaser of $1\frac{1}{2}$ acres more or less of lot L 987T of the notice and on preliminary plan 1,993 upon payment of a sum of Rs. 24 on or before October 21, 1913, she withdrew her claim to the remainder of lot L 987T of the notice, and it was further agreed by the same agreement that in default of such payment, her claim to the said $1\frac{1}{2}$ acres more or less should also be considered to have been withdrawn, and the said $1\frac{1}{2}$ acres more or less should also be declared to be the property of the Crown, and whereas the said claimant has failed to make the said payment by the due date; and whereas the said 8th claimant came to an agreement dated June 21, 1913, whereby in consideration of being declared the purchaser of 1 acre more or less and 8 acres of lots L 987A and N 987 respectively of the notice and on preliminary plan 1,993 now shown as lots L 987A1 and N 987 respectively on the same preliminary plan for a sum of Rs. 144, he withdrew his claim to the above-mentioned lots N 987F, N 987C, the said 9th claimant being a minor, his duly appointed guardian Dassanayaka Mudiyanse Kapuruhamillage Kirimenika came to an agreement dated October 15, 1913, whereby in consideration of the said minor claimant being declared the purchaser of 8 acres more or less of lot N 987 of the notice and on preliminary plan 1,993, now shown as lot N 987E on the same preliminary plan for a sum of Rs. 128, he withdrew claim to the above-mentioned lots N 987F, L 987T1, N 987C; the said 10th and 12th claimants came to an agreement dated June 21, 1913, whereby in consideration of their being declared along with the said 11th claimant the purchasers of 2 acres more or less of lot L 987A and 6 acres more or less of lot N 987 of the notice and on preliminary plan 1,993 now shown as lots L 987A and N 987B respectively on the same preliminary plan for a sum of Rs. 128, they withdrew their claims to the above-mentioned lots N 987F, L 987Z, N 987C, L 987Y; the said 13th claimant came to an agreement dated June 21, 1913, whereby in consideration of being declared the purchaser of 6 acres more or less, 2 acres more or less, and 4 acres more or less of lots L 987M, L 987A, and L 987 of the notice and on preliminary plan 1,993 now shown as lots L 987M, L 987A 6, and L 987V on the same preliminary plan, for a sum of Rs. 192, he withdrew his claim to the above-mentioned lot L 987Y; the said 14th claimant came to an agreement dated June 21, 1913, whereby in consideration of being declared the purchaser of 1 acre more or less and 1 acre more or less of lots N 987 and L 987A respectively of the notice and on preliminary plan 1,993 now shown as lots N 987D and L 987A7 respectively on the same preliminary plan for a sum of Rs. 32, he withdrew his claim to the above-mentioned lot N 987F; the said 15th and 16th claimants came to an agreement dated June 21, 1913, whereby in consideration of their being declared along with the said 17th and 18th claimants the purchasers of lots L 987K on preliminary plan 1,993 and X 1005A on preliminary plan 2,005 and 1 acre more or less, 1 acre more or less and 4 acres more or less, of lots L 987M, L 987A, and L 987 respectively of the notice and on preliminary plan 1,993 now shown as lots L 987M2, L 987A2, and L 987W on the same preliminary plan for a sum of Rs. 104, they withdrew their claims to the above-mentioned lots L 987Y, N 987F; and whereas the said 3rd claimant has also withdrawn his claim to the above-mentioned lots N 987F, L 987Z, L 987Y, and the said 11th and 17th claimants having been duly called upon by me by a notice in writing under section 4, sub-section (1) of the said Ordinances, duly served upon them to produce the evidence and documents upon which they might rely in proof of their claims, and not having so appeared or produced such evidence and documents, I, Mungo Tennant Archibald, Special Officer appointed under section 28 of the said Ordinances, under and by virtue of the powers vested in me in that behalf by section 4 of the said Ordinances, do hereby on September 2, 1915, order and declare under section 4, sub-section (1), of the said Ordinances, that the said lands, as more fully described herein below, are the property of the Crown.

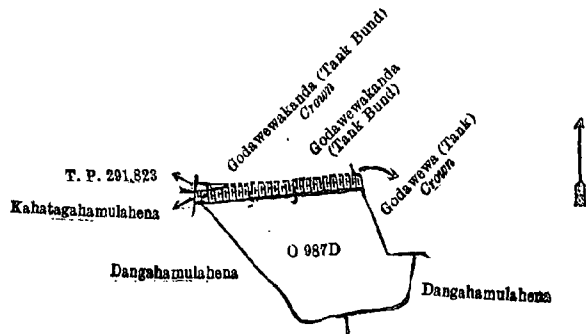
Description of the Lands referred to.

The following lots situated in the village of Udugodagama, in the Mahagalboda Egoda korale of the Hiriyala hatpattu of the Kurunegala District, in the North-Western Province, as described in the annexed diagrams:—

I.—Preliminary plan 1,993.

Lot.	Name of Land.	Extent, A. R. P.
O 987D	Godawewa (tank and part of bund)	0 3 35

and bounded as follows: on the north by Godawewakanda (tank bund) to be declared the property of the Crown under the Waste Lands Ordinances, Godawewakanda (tank bund) claimed by Ranhamige Muthu Menika and others; on the east by Godawewa (tank) to be declared the property of the Crown under the Waste Lands Ordinances; on the south by Dangahamulahena sold to Jayawardana Mudiyanse Muttu Menika and another under the Waste Lands Ordinances; on the west by Dangahamulahena sold to Welipitiyage Don Telenis Rodrigo under the Waste Lands Ordinances, Kahatagahamulahena sold to Welipitiyage Don Telenis Rodrigo under the Waste Lands Ordinances, T. P. 291,823.



Surveyor-General's Office,
Colombo, April 9, 1915.

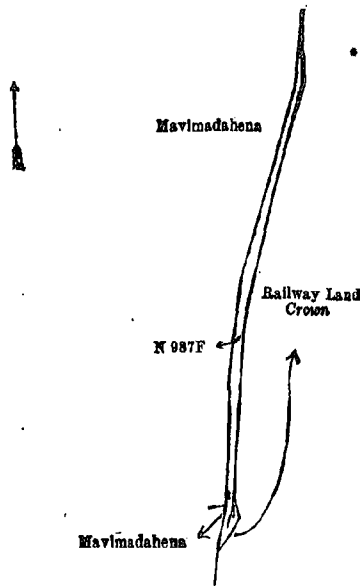
Scale of 4 Chains to an Inch.

G. K. THORNHILL,
for Surveyor-General.

II.—Preliminary plan 1,993.

Lot.	Name of Land.	Extent, A. R. P.
N 987F	Mavimadahena (railway reservation)	0 0 33

and bounded as follows: on the north, east, and south by railway land belonging to the Crown; on the west by Mavimadahena sold to Jayawardana Mudiyansele Punchirallage Ranhamy under the Waste Lands Ordinances, Mavimadahena sold to Jayawardana Mudiyansele Bandirala under the Waste Lands Ordinances.



Surveyor-General's Office,
Colombo, April 9, 1915.

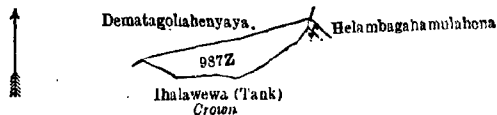
Scale of 4 Chains to an Inch.

G. K. THORNHILL,
for Surveyor-General.

III.—Preliminary plan 1,993.

Lot.	Name of Land.	Extent, A. R. P.
L 987Z	Ihalawewa (tank)	0 0 32

and bounded as follows: on the north by Dematagollahenyaya sold to Welipitiya Don Suwaris Rodrigo under the Waste Lands Ordinances; on the east by Helambagahamulahena sold to Ratnayaka Mudiyansele Herathamy under the Waste Lands Ordinances; on the south and west by Ihalawewa (tank) to be declared the property of the Crown under the Waste Lands Ordinances.



Surveyor-General's Office,
Colombo, April 9, 1915.

Scale of 4 Chains to an Inch.

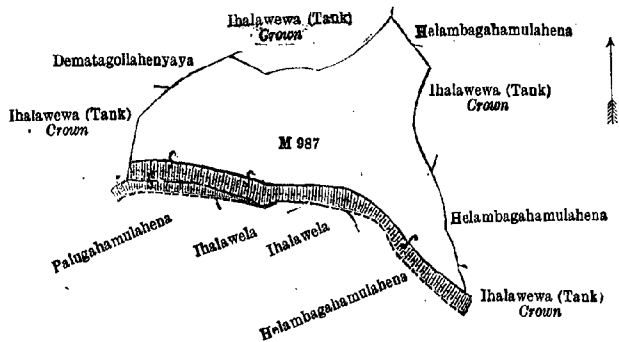
G. K. THORNHILL,
for Surveyor-General.

IV.—Preliminary plan 1,993.

Lot.	Name of Land.	Extent, A. R. P.
M 987	Ihalawewa (tank)	2 1 33

and bounded as follows: on the north by Ihalawewa (tank) to be declared the property of the Crown under the Waste Lands Ordinances; on the east by Helambagahamulahena sold to Ratnayaka Mudiyansele Herathamy under the Waste Lands Ordinances, Ihalawewa (tank) to be declared the property of the Crown under the Waste Lands Ordinances, Helambagahamulahena sold to Mudiyansele Kalu Banda and others under the Waste Lands Ordinances, Ihalawewa (tank) to be declared the property of the Crown under the Waste Lands Ordinances; on the south by Helambagahamulahena sold to Siwratna Yapa Bandaralage Mudiyanse Vedarala and another under the Waste Lands Ordinances,

Ihalawela claimed by Band'ralalage Kirihamy and others, Ihalawela (private), Palugahamulahena sold to Basnayaka Mudiyansele Ukkurala and others under the Waste Lands Ordinances; on the west by Ihalawewa (tank) to be declared the property of the Crown under the Waste Lands Ordinances, Dematagollahenyaya sold to Welipitiyage Don Suwaris Rodrigo under the Waste Lands Ordinances.



Surveyor-General's Office,
Colombo, April 9, 1915.

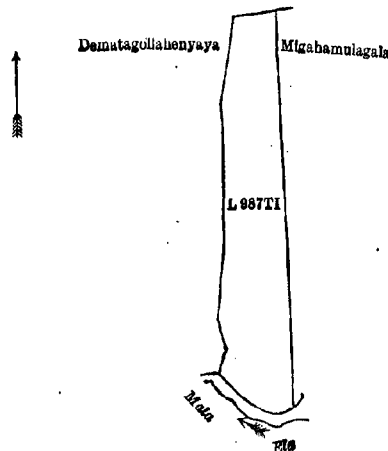
Scale of 4 Chains to an Inch.

G. K. THORNHILL,
for Surveyor-General.

V.—Preliminary plan 1,993.

Lot.	Name of Land.	Extent, A. R. P.
L 987T1	Meegahamulagala	1 0 30

and bounded as follows: on the north by Dematagollahenyaya sold to Welipitiyage Don Suwaris Rodrigo under the Waste Lands Ordinances; on the east by Migahamulagala sold to Jayawardana Mudiyansele Appuhamillage Kawwala under the Waste Lands Ordinances; on the south by the Mala-ela; on the west by Dematagollahenyaya sold to Welipitiyage Don Suwaris Rodrigo under the Waste Lands Ordinances.



Surveyor-General's Office,
Colombo, April 9, 1915.

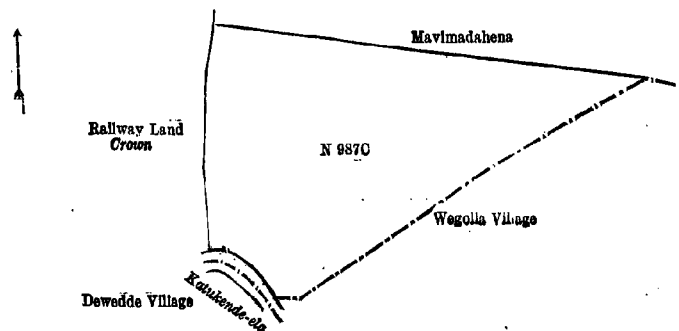
Scale of 4 Chains to an Inch.

G. K. THORNHILL,
for Surveyor-General.

VI.—Preliminary plan 1,993.

Lot.	Name of Land.	Extent, A. R. P.
N 987C	Mavimadahena	3 2 29

and bounded as follows: on the north by Mavimadahena sold to Mudiyansele Kalu Banda and others under the Waste Lands Ordinances; on the east by the village limit of Wegolla; on the south by the Katukende-ela (the village limit of Dewedde); on the west by the railway land belonging to the Crown.



Surveyor-General's Office,
Colombo, April 9, 1915.

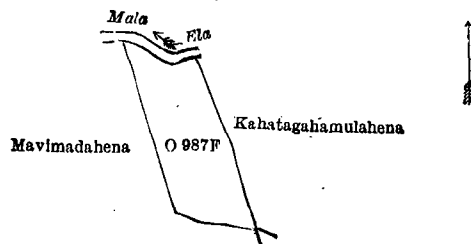
Scale of 4 Chains to an Inch.

G. K. THORNHILL,
for Surveyor-General.

VII.—Preliminary plan 1,993.

Lot.	Name of Land.	Extent, A. R. P.
O 987F	Mavimadahena	0 2 16

and bounded as follows: on the north by the Mala-ela; on the east by Kahatagahamulahena sold to Duwage Barnes Rodrigo and another under the Waste Lands Ordinances; on the south and west by Mavimadahena sold to Ratnayaka Mudiyansele Herathamy under the Waste Lands Ordinances.



Surveyor-General's Office,
Colombo, April 9, 1915.

Scale of 4 Chains to an Inch.

G. K. THORNHILL,
for Surveyor-General.

VIII.—Preliminary plan 1,993.

Lot.	Name of Land.	Extent, A. R. P.
L 987Y	Dematagollahenyaya (railway reservation)	0 2 23

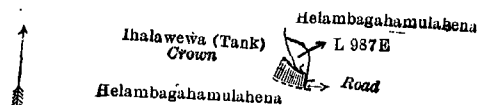
and bounded as follows: on the north and east by Dematagollahenyaya sold to Welipitiya Don Suwaris Rodrigo under the Waste Lands Ordinances; on the south by the Mala-ela; on the west by Dematagollahenyaya sold to Siwratna Yapa Bandaralage Mudiyanse Vedarala and another under the Waste Lands Ordinances, Dematagollahenyaya sold to Ratnayaka Mudiyansele Bandimenika and others under the Waste Lands Ordinances, Dematagollahenyaya sold to Welipitiya Don Suwaris Rodrigo under the Waste Lands Ordinances.

[For Diagram see page 1734.]

IX.—Preliminary plan 1,993.

Lot.	Name of Land.	Extent, A. R. P.
L 987E	Ihalawewa (tank)	0 0 4

and bounded as follows: on the north and east by Helambagahamulahena sold to Mudiyansele Kalu Banda and others under the Waste Lands Ordinances; on the south by Helambagahamulahena sold to Siwratna Yapa Bandaralage Mudiyanse Vedarala and another under the Waste Lands Ordinances; on the west by Ihalawewa (tank) to be declared the property of the Crown under the Waste Lands Ordinances.



Surveyor-General's Office,
Colombo, April 9, 1915.


Scale of 4 Chains to an Inch.

G. K. THORNHILL,
for Surveyor-General.

X.—Preliminary plan 1,993.

Lot.	Name of Land.	Extent, A. R. P.
L 987F	Ihalawewa (tank)	0 0 15

and bounded as follows: on the north by Helambagahamulahena sold to Ratnayaka Mudiyansele Herathamy under the Waste Lands Ordinances; on the east by Helambagahamulahena sold to Mudiyansele Kalu Banda and others under the Waste Lands Ordinances; on the south and west by Ihalawewa (tank) to be declared the property of the Crown under the Waste Lands Ordinances.



Surveyor-General's Office,
Colombo, April 9, 1915.

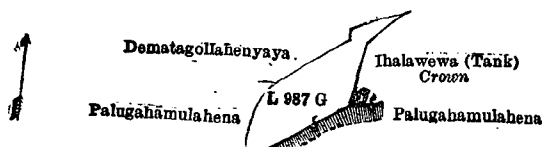
Scale of 4 Chains to an Inch.

G. K. THORNHILL,
for Surveyor-General.

XI.—Preliminary plan 1,993.

Lot.	Name of Land.	Extent, A. R. P.
L 987G	Ihalawewa (tank)	0 1 23

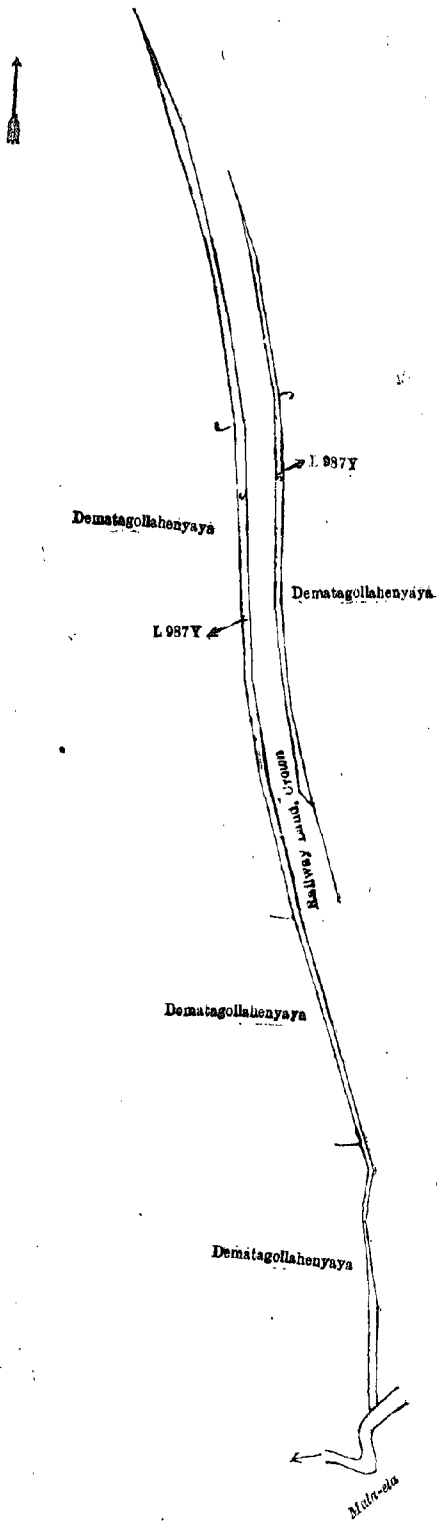
and bounded as follows: on the north by Dematagollahenyaya sold to Welipitiyage Don Suwaris Rodrigo under the Waste Lands Ordinances; on the east by Ihalawewa (tank) to be declared the property of the Crown under the Waste Lands Ordinances; on the south by Palugahamulahena sold to Basnayaka Mudiyansele Ukkurala and others under the Waste Lands Ordinances, Palugahamulahena sold to Holiya Bandaralage Ukku Banda Lekama under the Waste Lands Ordinances; on the west by Palugahamulahena sold to Holiya Bandaralage Ukku Banda Lekama under the Waste Lands Ordinances.



Surveyor-General's Office,
Colombo, April 9, 1915.

Scale of 4 Chains to an Inch.

G. K. THORNHILL,
for Surveyor-General.



Surveyor-General's Office,
Colombo, April 9, 1915.

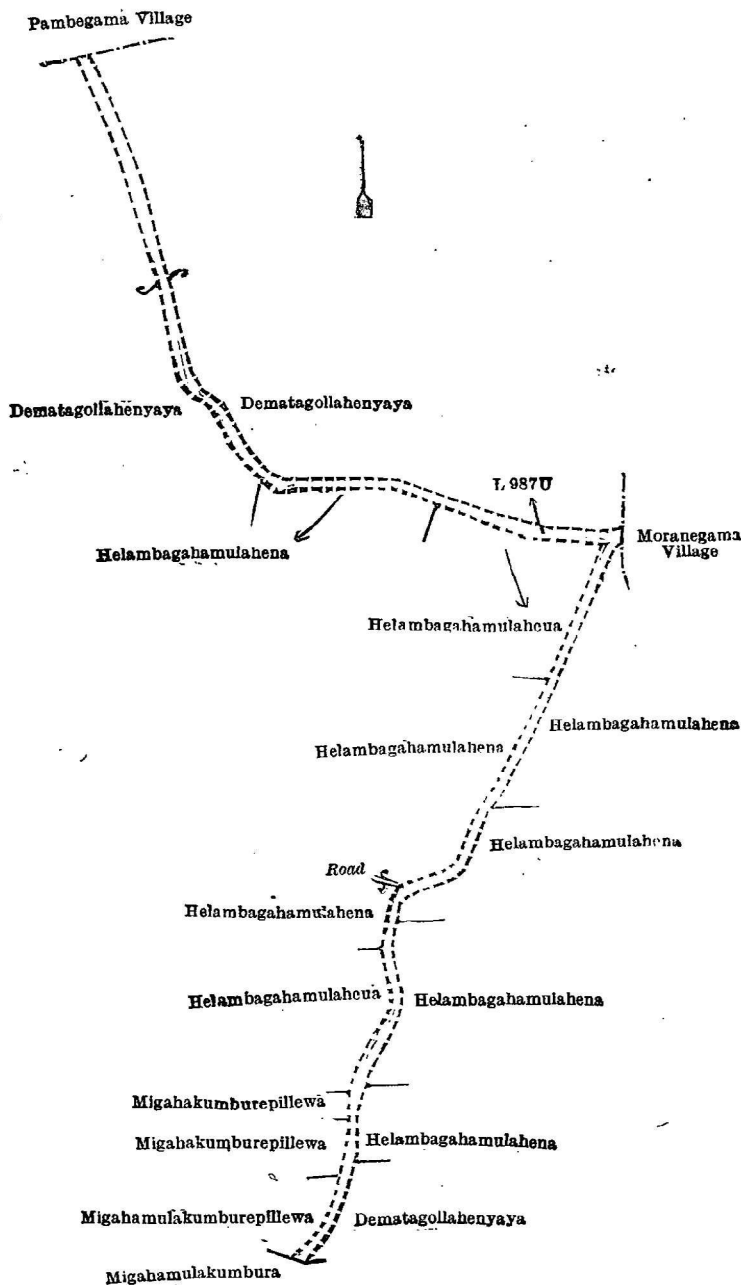
Scale of 4 Chains to an Inch.

G. K. THORNHILL,
for Surveyor-General.

XII.—Preliminary plan 1,993.

Lot.	Name of Land.	Extent, A. R. P.
L 987U	Gansabhawa road (road)	0 1 20

and bounded as follows: on the north by the village limit of Pambegama, Dematagollahenyaya sold to Welipitiya Don Suwaris Rodrigo under the Waste Lands Ordinances; on the east by the village limit of Moranegama, Helambagahamulahena sold to Jayawardana Mudiyanseleage Punchirallage Appuhamy under the Waste Lands Ordinances, Helambagahamulahena sold to Jayawardana Mudiyanseleage Kirihamilage Dingiri Appu under the Waste Lands Ordinances, Helambagahamulahena sold to Holiya Bandaralage Ukku Banda Lekama under the Waste Lands Ordinances, Helambagahamulahena sold to Jayawardana Mudiyanseleage Punchirallage Ranhami under the Waste Lands Ordinances, Dematagollahenyaya sold to Basnayaka Mudiyanseleage Ukkurula and others under the Waste Lands Ordinances; on the south by Migahamulakumbura claimed by Mudiyanse Upasakaralage Appuhamy and others; on the west by Migahamulakumburapillewa sold to Siwratna Yapa Bandaralage Mudiyanse Vedarala and another under the Waste Lands Ordinances, Migahakumburepillewa sold to Siwratna Yapa Bandaralage Mudiyanse Vedarala and another under the Waste Lands Ordinances, Helambagahamulahena sold to Siwratna Yapa Bandaralage Mudiyanse Vedarala and another under the Waste Lands Ordinances, Helambagahamulahena sold to Mudiyanseleage Kalubanda and others under the Waste Lands Ordinances, Helambagahamulahena sold to Ratnayake Mudiyanseleage Bandimenika and others under the Waste Lands Ordinances, Helambagahamulahena sold to Ratnayaka Mudiyanseleage Herathamy under the Waste Lands Ordinances, Dematagollahenyaya sold to Welipitiya Don Suwaris Rodrigo under the Waste Lands Ordinances.



Surveyor-General's Office,
Colombo, April 9, 1915.

Scale of 4 Chains to an Inch.

G. K. THORNHILL,
for Surveyor-General.

September 2, 1915.

M. T. ARCHIBALD,
Special Officer.

**Order under Section 2 of "The Waste Lands Ordinances of 1897, 1899, 1900, and 1903,"
declaring Lands to be Crown Property.**

In the matter of the lands commonly called or known as Puwakgahadeniyamukalana, situate in the village of Mawela, in the Gannepattu of the Galboda korale of the Kegalla District, in the Province of Sabaragamuwa, and of "The Waste Lands Ordinances of 1897, 1899, 1900, and 1903."

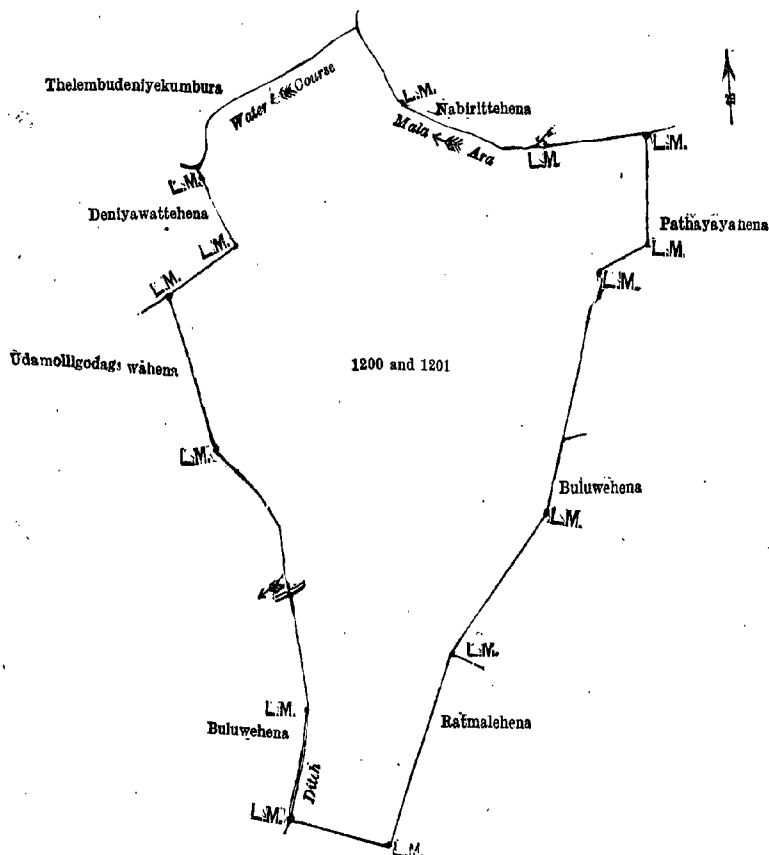
THE notice required by section 1 of "The Waste Lands Ordinances of 1897, 1899, 1900, and 1903," having been duly published in manner prescribed by that section in respect of the above-named lands (*vide* Notice No. 5,536), and no claim having been made to the said lands or to any interest therein within the period of three months from the date specified in the said notice, I, Harry Archibald Burden, Assistant Government Agent of the Kegalla District, Province of Sabaragamuwa, under and by virtue of the powers vested in me in that behalf by section 2 of the said Ordinances, do hereby on July 12, 1915, order and declare that the said lands, as more fully described herein below, situate in the village of Mawela, in the Gannepattu of the Galboda korale of the Kegalla District, in the Province of Sabaragamuwa, and shown as lots 1200 and 1201 in preliminary plan 2,419 and in the annexed diagram, and containing in extent 11 acres 1 rood and 8 perches, are the property of the Crown.

Description of the Lands referred to.

The following lots situated in the village of Mawela, in the Gannepattu of the Galboda korale of the Kegalla District, in the Province of Sabaragamuwa, as described in the annexed diagram:—

Preliminary plan 2,419.		
Lot.	Name of Land.	Extent, A. R. P.
1200	Puwakgahadeniyamukalana (reservation for paddy fields)	.. 1 0 21
1201	Do. (do.)	.. 10 0 27
		11 1 8

and bounded as follows: on the north by Ithalabudeniyakumbura claimed by D. Siyatu and Nabirittahena claimed by H. Hendrick Appu; on the west by Deniyawattahena claimed by Punchi Menika, Udamolligodagawahena claimed by Panabokka Ratemahatmaya, Buluwehena claimed by Kiri Banda and others; on the south by Ratmalehena claimed by Kiri Banda and others; and on the east by Pathayayahena claimed by Panabokka Ratemahatmaya and others, Buluwehena claimed by Kiri Banda and others, and Ratmalehena claimed by Kiri Banda and others.



Surveyor-General's Office,
Colombo, July 9, 1914.

Scale of 4 Chains to an Inch.

C. R. LUNDIE,
for Acting Surveyor-General.

July 12, 1915.

H. A. BURDEN,
Assistant Government Agent.

**Order under Section 2 of "The Waste Lands Ordinances of 1897, 1899, 1900, and 1903,"
declaring Land to be Crown Property.**

In the matter of the land commonly called and known as Kanattaudakele (reservation for ela), situate in the village of Eswatta, in Udugaha pattu of Hewagam korale of the Colombo District, in the Western Province, and of "The Waste Lands Ordinances of 1897, 1899, 1900, and 1903."

THE notice required by section 1 of "The Waste Lands Ordinances of 1897, 1899, 1900, and 1903," having been duly published in manner prescribed by that section in respect of the above-named land (*vide* Notice No. 5,544), and no claim having been made to the said land or to any interest therein within the period of three months from the date specified

in the said notice, I, Charles Valentine Brayne, Assistant Government Agent, Colombo and Negombo Districts, under and by virtue of the powers vested in me in that behalf by section 2 of the said Ordinances, do hereby on September 7, 1915, order and declare that the said land, as more fully described herein below, situate in the village of Eswatta, in Udugaha pattu of Hewagam korale of the Colombo District, in the Western Province, and shown as lot 6100 in preliminary plan 15,696 and in the annexed diagram, and containing in extent 2 roods and 11 perches, is the property of the Crown.

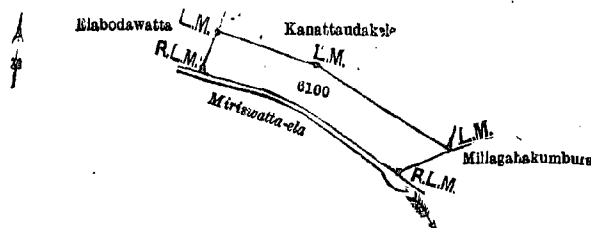
Description of the Land referred to.

The following lot situated in the village of Eswatta, in the Udugaha pattu of Hewagam korale of the Colombo District, in the Western Province, as described in the annexed diagram :—

Preliminary plan 15,696.

Lot.	Name of Land.	Extent, A. R. P.
6100	Kanattaudakele (reservation for ela)	0 2 11

and bounded as follows: on the north-east by Kanattaudakele sold by the Crown to Don Jacolis Vetasinghe of Eswatta; on the south-east by Millagahakumbura claimed by Pedrick Vetasinghe and others; on the south-west by Miriswatta-ela; and on the north-west by Elabodawatta claimed by L. Davith Appu.



Surveyor-General's Office,
Colombo, January 30, 1915.

Scale of 4 Chains to an Inch.

A. H. G. DAWSON,
for Surveyor-General.

September 7, 1915.

C. V. BRAYNE,
Assistant Government Agent,
Colombo and Negombo Districts.

PRELIMINARY NOTICES.

Anuradhapura Notice No. 5,703.

Notice under "The Waste Lands Ordinances of 1897, 1899, 1900, and 1903."

TAKE notice that unless within three months from December 10, 1915, the persons, if any, who claim any interest in the lands hereinafter mentioned or in any one or more of such lands or to some interest therein make claim in person or in writing to the said lands or any of them or to some interest therein to T. G. Willett, Esq., Special Officer appointed under section 28 of "The Waste Lands Ordinances of 1897, 1899, 1900, and 1903," at his office at Fort, Colombo:

Such Special Officer, in pursuance of the powers vested in him by the said Ordinances, will declare by writing under his hand that the said lands, or such of them as to which no claim has been made, are the property of the Crown.

T. G. WILLETT,
Special Officer.

Description of the Lands referred to.

The following lots situated in the village of Kongollewa, in the Alutkadawat tulana of the Kadawat korale of the Nuwaragam palata, in the North-Central Province, as described in the annexed diagram :—

Preliminary plan 622.

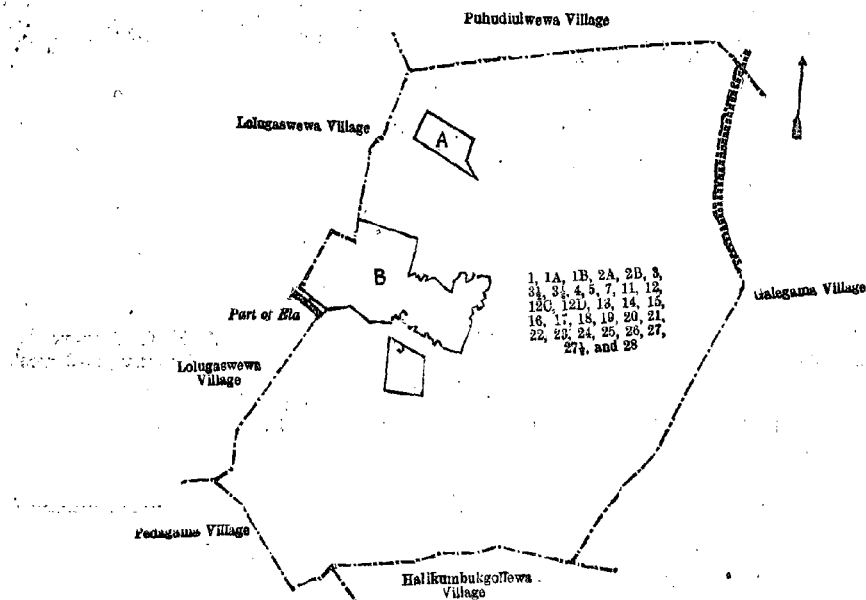
Lot.	Name of Land.	Extent, A. R. P.	Lot.	Name of Land.	Extent, A. R. P.
1	Chena	206 1 16	16	Moramukalana	57 3 13
1A	Do.	182 1 23	17	Do.	30 2 23
1B	Do.	0 3 27	18	Footpath	0 0 19
2A	Bund reservation	0 3 9	19	Stream	0 2 29
2B	Chena	0 0 32	20	Do.	0 1 39
3	Kudawewa (tank and bund)	12 1 18	21	Footpath	0 0 38
3½	Bund reservation	0 1 38	22	Rambawewa (abandoned tank and bund)	0 3 24
3¾	Do.	0 0 36	23	Footpath	0 0 6
4	Tisbamba	3 0 10	24	Do.	0 0 16
5	Bund reservation	2 1 28	25	Do.	0 0 20
7	Stream reservation	0 1 29	26	Harrow-ela	0 0 4
11	Palugahamukalana	2 2 14	27	Stream	1 0 11
12	Chena	93 0 25	27½	Stream reservation	2 0 23
12C	Do.	0 1 30	28	Footpath	0 0 3
12D	Do.	0 0 10			
13	Kongollewawewa (tank and bund)	72 1 38			
14	Palugahamukalana	4 1 31			
15	Cemetery	0 0 10			
					677 1 12

and bounded as follows: on the north by the village limit of Puhudiulwewa; on the east by the village limit of Galegama; on the south by the village limit of Halikumbukgollewa, the village limit of Padagama; on the west by the village limit of Lolugaswewa, part of an ela. the village limit of Lolugaswewa.

NOTE.—The following lots lying within the above boundaries are excluded from this notice, and their aggregate acreage of 61 acres and 2 roods is not included in the acreage of 677 acres 1 rood and 12 perches given above:—

Preliminary plan 622.

Lot.	Name of Land.	Extent, A. R. P.	Lot.	Name of Land.	Extent, A. R. P.
A 1C	Chena (part of T. P. 233,500)	0 2 14	B 10	Palugahamukalana	18 2 11
A 2	Part of T. P. 233,500	6 2 17	B 12A	Chena	5 1 15
B 1D	Chena	4 1 31	B 12B	Do.	1 0 2
B 6	Gangoda	3 1 10			
B 8	Puranawela	15 1 11			61 2 0
B 9	T. P. 274,650	5 2 31			
B 9A	Encroachment	0 2 18			



Surveyor-General's Office.
Colombo, July 19, 1915.

Scale of 32 Chains to an Inch.

Anuradhapura S. O. 39—1915.

G. K. THORNHILL,
for Surveyor-General.

Anuradhapura Notice No. 5,704.

Notice under "The Waste Lands Ordinances of 1897, 1899, 1900, and 1903."

TAKE notice that unless within three months from December 10, 1915, the persons, if any, who claim any interest in the lands hereinafter mentioned or in any one or more of such lands or to some interest there in make claim in person or in writing to the said lands or any of them or to some interest therein to T. G. Willett, Esq., Special Officer appointed under section 28 of "The Waste Lands Ordinances of 1897, 1899, 1900, and 1903," at his office at Fort, Colombo:

Such Special Officer, in pursuance of the powers vested in him by the said Ordinances, will declare by writing under his hand that the said lands, or such of them as to which no claim has been made, are the property of the Crown.

T. G. WILLETT,
Special Officer.

Description of the Lands referred to.

The following lots situated in the village of Dachchidamana, in the Alutkadawat tulana of the Kadawat korale of the Nuwaragam palata, in the North-Central Province, as described in the annexed diagram:—

Preliminary plan 633.

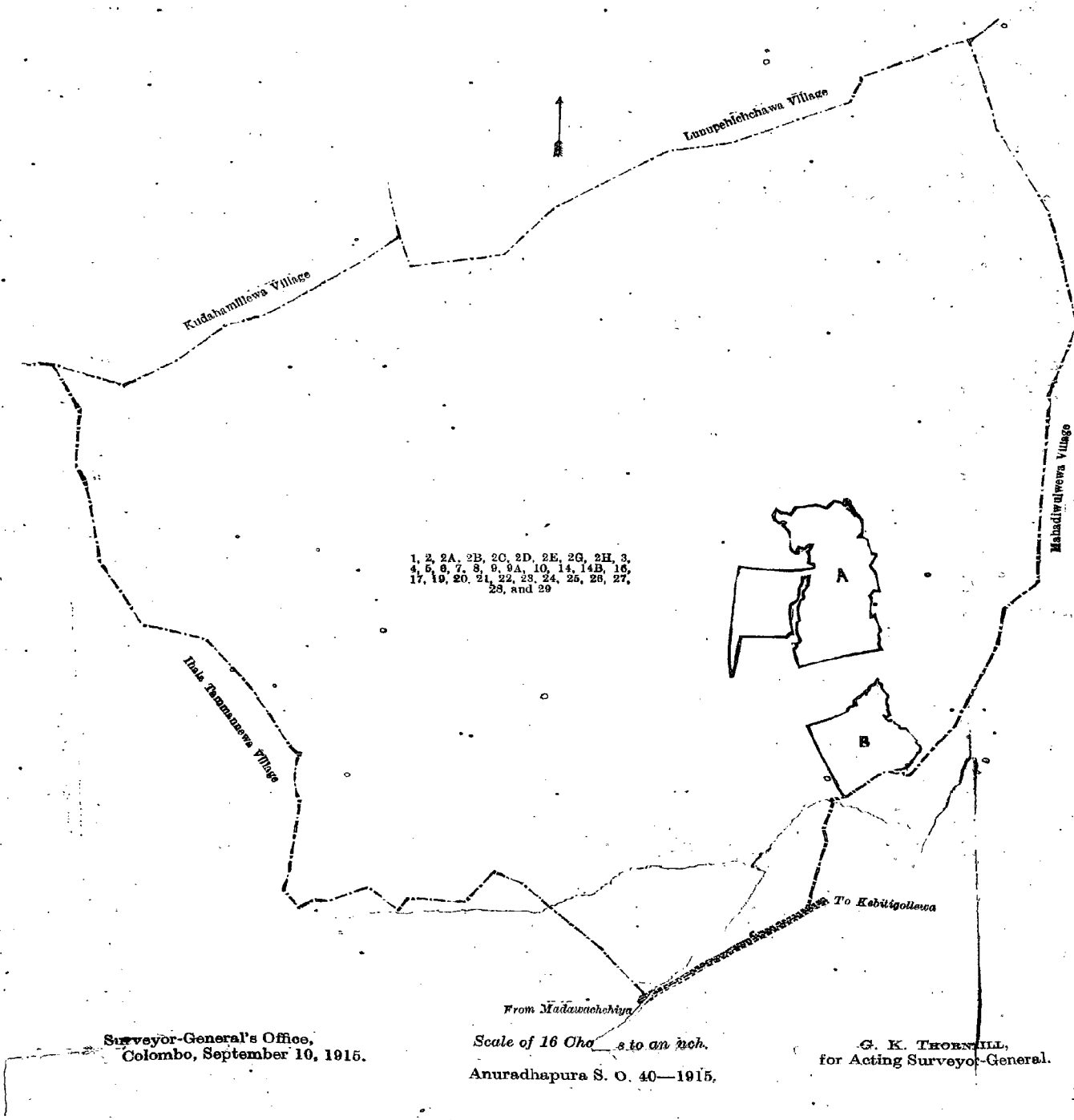
Lot.	Name of Land.	Extent, A. R. P.	Lot.	Name of Land.	Extent, A. R. P.
1	Uralagalumukalana	113 3 12	14	Akkarawela	3 3 1
2	Wew Thalohenyaya	462 1 0	14B	Akkarawela (encroachment by T. P. 240,914)	0 0 16
2A	Do. (reserve)	117 0 0	16	Pahalawewa (tank and bund)	8 2 26
2B	Path reservation	0 0 16	17	Kudapahalawewa (tank and bund)	3 0 21
2C	Part of cemetery reservation	0 1 5	19	Pahalawewekele	0 3 17
2D	Path reservation	0 0 8	20	Gravel road	0 1 6
2E	Bund reservation	0 2 8	21	Cart road	0 1 38
2G	Do.	0 3 8	22	Footpath	0 0 24
2H	Do.	0 0 37	23	Horrow-ela (stream)	0 0 7
3	Helambawewewa (tank and bund)	14 1 15	24	Footpath	0 0 26
4	Millagahahena	6 3 12	25	Stream	0 0 9
6	Tharanawetiawewa (tank and bund)	14 0 14	26	Footpath	0 0 2
6	Cemetery	0 0 35	27	Maha-ela (stream)	1 0 10
7	Dachchidamanawewa (tank and bund)	39 2 17	28	Footpath	0 0 14
8	Bund reservation	1 0 16	29	Do.	0 0 2
9	Akkaraidama	3 0 25			
9A	Tisbamba	0 2 18			795 2 10
10	Do.	1 2 25			

and bounded as follows: on the north by the village limit of Kudhamillewa the village limit of Lunupeliachawa; on the east by the village limit of Mahadiwulwewa; on the south by the village limit of Mahadiwulwewa (a road from Kebitigollewa to Madawachchiya), the village of Ihala Tammanewa; on the west by the village limit of Ihala Tammanewa.

NOTE.—The following lots lying within the above boundaries are excluded from this notice, and their aggregate acreage of 30 acres and 5 perches is not included in the acreage of 795 acres 2 roods and 10 perches given above:—

Preliminary plan 633.

Lot.	Name of Land.	Extent, A. R. P.	Lot.	Name of Land.	Extent, A. R. P.
A 2F	Part of T. P. 240,914	0 3 26	A 15	Puranewela	12 0 0
A 9B	Do.	0 0 12	B 2 I	Wew Ihalahenyaya	1 1 3
A 11	Gangoda	2 3 8	B 18	Pahalawela	4 1 30
A 12	Puranewattekumbura	0 2 26	B 19A	Pahalawewekele	3 0 11
A 13	T. P. 240,914	4 2 23			
A 13A	Encroachment by T. P. 240,914	0 0 13			30 0 5
A 14A	Do.	0 0 13			



Anuradhapura Notice No. 5,705.

Notice under "The Waste Lands Ordinances of 1897, 1899, 1900, and 1903."

TAKE notice that unless within three months from December 10, 1915, the persons, if any, who claim any interest in the lands hereinafter mentioned or in any one or more of such lands or to some interest therein make claim in person or in writing to the said lands or any of them or to some interest therein to T. G. Willett, Esq., Special Officer appointed under section 23 of "The Waste Lands Ordinances of 1897, 1899, 1900, and 1903," at his office at Fort, Colombo:

Such Special Officer, in pursuance of the powers vested in him by the said Ordinances, will declare by writing under his hand that the said lands, or such of them as to which no claim has been made, are the property of the Crown.

T. G. WILLETT,
Special Officer.

Description of the Lands referred to.

The following lots situated in the village of Peddagama, in the Alutkadawat talana of the Kadawat korale of the Nuwaragam palata, in the North-Central Province, as described in the annexed diagram:—

Preliminary plan 625.

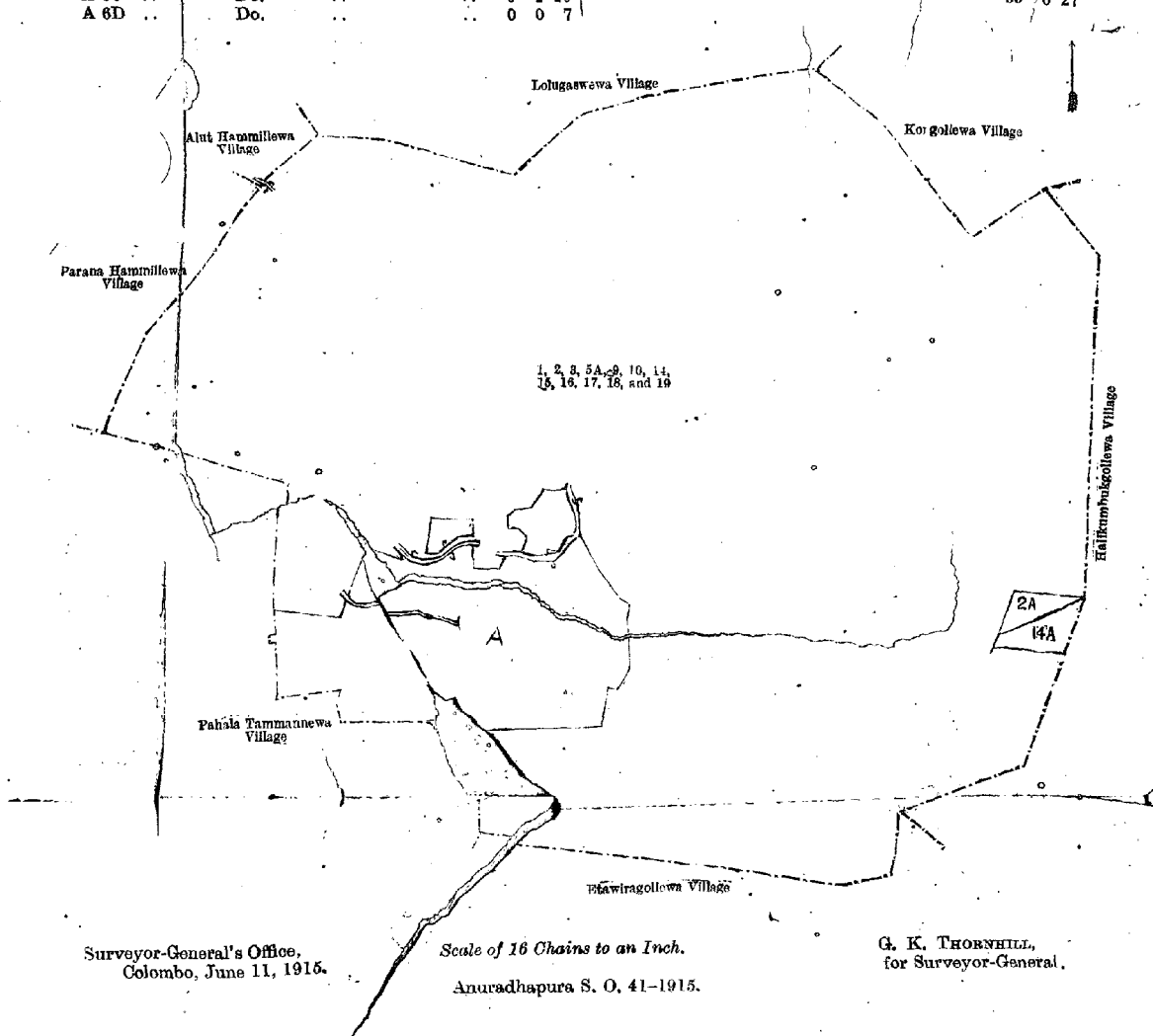
Lot.	Name of Land.	Extent, A. R. P.	Lot.	Name of Land.	Extent, A. R. P.
1	Ehetugahahenyaya	140 1 22	15	Kumbukgollewa-ela (stream)	1 0 10
2	Peddagamamukalana	261 1 30	16	Cart track	0 0 39
3	Tigbamba	2 3 32	17	Stream	0 2 30
5A	Stream reservation	0 1 20	18	Peddagamawan-ela (stream)	1 2 29
9	Bund reservation	2 0 3	19	Cart track	1 3 13
10	Peddagamawewa (tank and bund)	76 3 16			
14	Peddagamalla	91 0 17			
					580 2 21

and bounded as follows: on the north by the village limit of Lolugaswewa, the village limit of Kongollewa; on the east by the village limit of Halikumbukgollewa, the village limit of Etawiragollewa; on the south by the village limit of Etawiragollewa, the village limit of Pahalatammanewa; on the west by the village limit of Pahalatammanewa, the village limit of Paranahammillewa, the village limit of Aluthammillewa.

NOTE.—The following lots lying within the above boundaries are excluded from this notice, and their aggregate acreage of 65 acres and 27 perches is not included in the acreage of 580 acres 2 roods and 21 perches given above:—

Preliminary plan 625.

Lot.	Name of Land.	Extent, A. R. P.	Lot.	Name of Land.	Extent, A. R. P.
2A	Peddagamamukalana	1 3 18	A 7	Puranawela	18 0 10
A 4	Gangoda	3 2 17	A 7A	Do. (part of T. P. 220,539)	0 0 8
A 5	T. P. 263,249	1 1 3	A 8	Part of T. P. 220,539	1 0 24
A 6	Accarawela (T. Ps. 189,901, 189,902, &c.)	34 0 4	A 8A	Akkaraidamawedibima	0 3 0
A 6A	Accarawela	0 2 33	A 8B	Horawagawawatta	0 0 4
A 6B	Do.	0 0 37	14A	Peddagamalla	3 0 12
A 6C	Do.	0 1 10			
A 6D	Do.	0 0 7			
					65 0 27



Surveyor-General's Office,
Colombo, June 11, 1916.

Scale of 16 Chains to an Inch.
Anuradhapura S. O. 41-1915.

G. K. THORNHILL,
for Surveyor-General.

Kegalla Notice No. 5,706.

Notice under "The Waste Lands Ordinances of 1897, 1899, 1900, and 1903."

TAKE notice that unless within three months from December 10, 1915, the persons, if any, who claim any interest in the lands hereinafter mentioned or in any one or more of such lands or to some interest therein make claim in person or in writing to the said lands or any of them or to some interest therein to T. G. Willett, Esq., Special Officer appointed under section 28 of "The Waste Lands Ordinances of 1897, 1899, 1900, and 1903," at his office at Fort, Colombo:

Such Special Officer, in pursuance of the powers vested in him by the said Ordinances, will declare by writing under his hand that the said lands, or such of them as to which no claim has been made, are the property of the Crown.

T. G. WILLETT,
Special Officer.

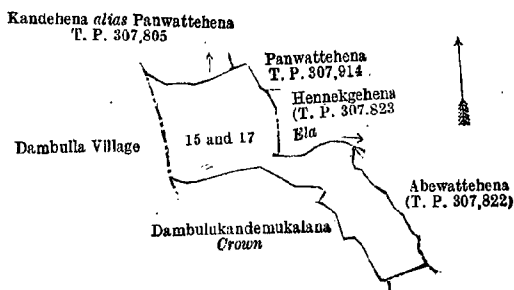
Description of the Lands referred to.

The following lots situated in the village of Mirihagoda, in the Walgam pattu of the Kinigoda korale of the Kegalla District, in the Province of Sabaragamuwa, as described in the annexed diagrams:—

I.—Preliminary plan 140.

Lot.	Name of Land.	Extent, A. R. P.
15 ..	Kandehena	2 0 17
17 ..	Hapugahamulahena	1 2 29
		3 3 6

and bounded as follows: on the north by Kandehena *alias* Panwattehena sold by the Crown to Sabapati Achchillage Appuhami (T. P. 307,805), Panwattehena sold by the Crown to Samarakon Mudiyansele Ukkurala (T. P. 307,914); on the east by Panwattehena sold by the Crown to Samarakon Mudiyansele Ukkurala (T. P. 307,914), Hennekgehena sold by the Crown to Jasin Achchillage Kiri Banda and others (T. P. 307,823), an *ela*, Abewattehena sold by the Crown to Samarakon Mudiyansele Ranhami and others (T. P. 307,822); on the south by Gederawatta claimed by Ranasin Achchillage Ran Menika and others, Dambulukandemukulana declared to be the property of the Crown under the Waste Lands Ordinances; on the west by the village limit of Dambulla.



Surveyor-General's Office,
Colombo, August 16, 1915.

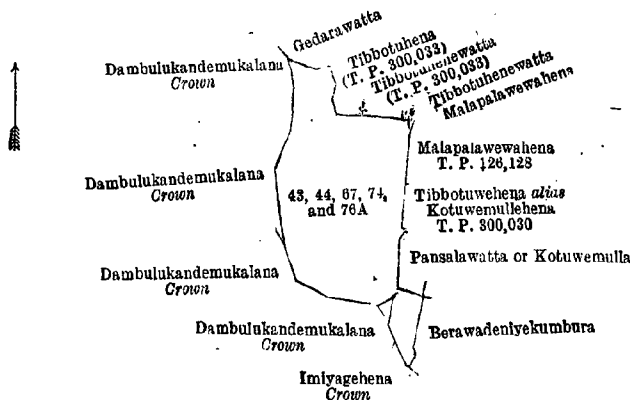
Scale of 8 Chains to an Inch.

G. K. THORNHILL,
for Surveyor-General.

II.—Preliminary plan 140.

Lot.	Name of Land.	Extent, A. R. P.
43 ..	Tibbotuhena	0 1 25
44 ..	Do.	1 2 33
67 ..	Do.	1 0 22
74 ..	Tibbotuhena <i>alias</i> Panwattehena	1 1 16
76A ..	Imiagehena	0 1 8
		4 3 24

and bounded as follows: on the north by Gederawatta claimed by Ranasin Achchillage Ran Menika, Tibbotuhena sold by the Crown to Samarakon Mudiyansele Kiri Menika and another (T. P. 300,033), Tibbotuheneawatta sold by the Crown to ditto (T. P. 300,033), Tibbotuheneawatta claimed by Samarakon Mudiyansele Mudalihamy and others; on the east by Malapalawawahena claimed by Wijekoon Achchillage Kiri Bandirala and others, Malapalawawahena (T. P. 126,128), Tibbotuwehena *alias* Kotuwemullehena sold by the Crown to Hennekgedera Appuhamy and Dingirihamy (T. P. 300,030), Pansalawatta or Kotuwemulla sold by the Crown to Hennekgedera Appuhami and Dingirihamy, Berawadeniyekumbura claimed by Samarakon Mudiyansele Mudalihamy and others; on the south by Imiagehena claimed by the Crown, Dambulukandehena belonging to the Crown, Dambulukandemukulana declared to be the property of the Crown under the Waste Lands Ordinances; on the west by Dambulukandemukulana declared to be property of the Crown under the Waste Lands Ordinances, Dambulukandemukulana belonging to the Crown, Dambulukandemukulana declared to be the property of the Crown under the Waste Lands Ordinances.



Surveyor-General's Office,
Colombo, August 16, 1915.

Scale of 8 Chains to an Inch.

G. K. THORNHILL,
for Surveyor-General.

Kegalla Notice No. 5,707.

Notice under "The Waste Lands Ordinances of 1897, 1899, 1900, and 1903."

TAKE notice that unless within three months from December 10, 1915, the persons, if any, who claim any interest in the lands hereinafter mentioned or in any one or more of such lands or to some interest therein make claim in person or in writing to the said lands or any of them or to some interest therein to T. G. Willett, Esq., Special Officer appointed under section 28 of "The Waste Lands Ordinances of 1897, 1899, 1900, and 1903," at his office at Fort, Colombo:

Such Special Officer, in pursuance of the powers vested in him by the said Ordinances, will declare by writing under his hand that the said lands, or such of them as to which no claim has been made, are the property of the Crown.

T. G. WILLETT,
Special Officer.

Description of the Lands referred to.

The following lots situated in the village of Dunugama, in the Galboda korale of the Kegalla District, in the Province of Sabaragamuwa, as described in the annexed diagrams:—

I.—Preliminary plan 180.

Lot.	Name of Land.	Extent, A. R. P.
15	Perellahena, Galkotuwehena, Minuhena, Ganehena, Kosbokkehena, Kongahamulahena, Gelambehena, Walpolehena, Danaganagalagawahena, Pinchagewatta, Asweddumehena, Perelhena	32 2 1
16	Perelhena, Galandehena (railway reserve)	1 2 8
17	Motanepatana (railway reserve)	1 2 12
18½	Railway line	1 0 26
20	Maussagollemukalana, Barandaramukalana (railway reserve)	2 3 24
21	Maussagollemukalana, Barandaramukalana	13 1 29
		53 0 20

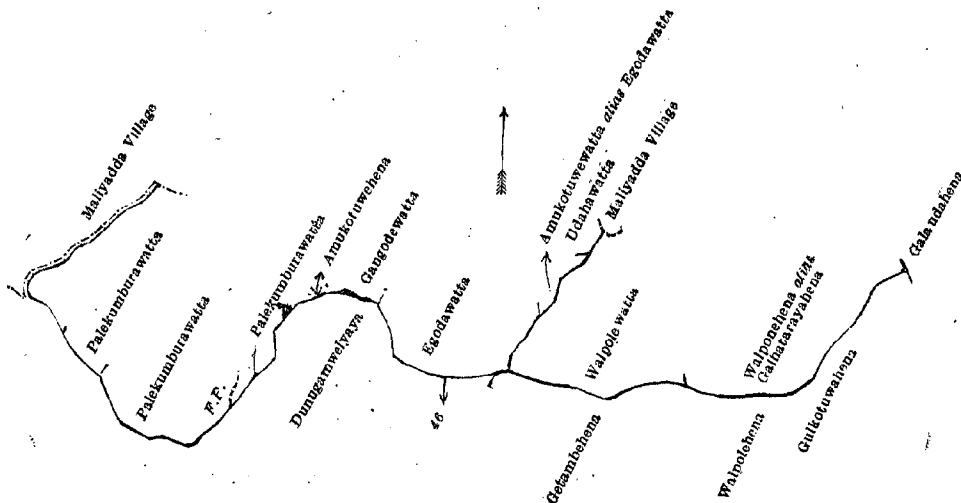
and bounded as follows: on the north by the village limit of Maliyadda, railway line, the village limit of Maliyadda, T. P. 191,508, the boundary of the Central Province, Motanewatta *alias* Good View estate (railway reserve) claimed by C. A. Perera, the boundary of the Central Province; on the east by Motanewatta *alias* Good View estate claimed by C. A. Perera, the Karandagolle-ela; on the south by the Moragaha-ela (the village limit of Pallemakadawara), a water-course, Pinchagewatta claimed by Kanategedera Mudalihamy and others, a water-course, the Mala dola, a water-course, Egodahawatta claimed by Dewatapedige Menika, a water-course; on the west by Ambagahattonnewatta claimed by Huratalpedige Kira and others, Gurunnehagewatta claimed by Huratalpedige Siripina and others, Ganehena claimed by Huratalpedige Opalangu, a water-course, Dunugamwelyaya claimed by Rankotpedige Kaluwa and others, the Mala-ela, Walponehena *alias* Galpatarayahena claimed by Rankotpedige Kiri Saduwa, the village limit of Maliyadda.

[For Diagram see page 1743.]

II.—Preliminary plan 180.

Lot.	Name of Land.	Extent, A. R. P.
46	Mala-ela	0 1 12

and bounded as follows: on the north by Palekumburawatta claimed by Rankotpedige Setuwa, Amukotuwehena claimed by ditto and another, Gangodewatta claimed by Huratalpedige Setuwa, Egodawatta claimed by Huratalpedige Singa, Amukotuwewatta *alias* Egodawatta claimed by Dewatapedige Setuwa and others, Udahawatta claimed by Dewatapedige Kalu Menika and another, the village limit of Maliyadda, Walpolewatta claimed by Rankotpedige Kiri Saduwa, Walponehena *alias* Galpatarayahena claimed by Rankotpedige Kiri Saduwa; on the east by Galaudahena claimed by Dunugama Horatalpedige Singa and others, Galkotuwahena claimed by Alankarayalagedara Siria and another; on the south by Walpolehena claimed by Rankotpedige Setuwa and another, Getambehena claimed by Rankotpedige Kaluwa, Dunugamwelyaya claimed by Rankotpedige Kaluwa and others; on the west by Dunugamwelyaya claimed by Rankotpedige Kaluwa and others, the village limit of Maliyadda.



Surveyor-General's Office,
Colombo, May 1, 1915.

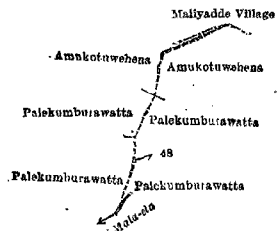
Scale of 4 Chains to an Inch.

G. K. THORNHILL,
for Surveyor-General.

III.—Preliminary plan 180.

Lot.	Name of Land.	Extent, A. R. P.
48	Footpath	0 0 6

and bounded as follows: on the north by Amukotuwehena claimed by Rankotpedige Setuwa and another, the village limit of Maliyadda; on the east by Amukotuwehena claimed by Rankotpedige Setuwa and another, Palekumburawatta claimed by Rankotpedige Setuwa; on the south by the Mala-ela; on the west by Palekumburawatta claimed by Rankotpedige Setuwa.



Surveyor-General's Office,
Colombo, May 1, 1915.

Scale of 4 Chains to an Inch.

G. K. THORNHILL,
for Surveyor-General.

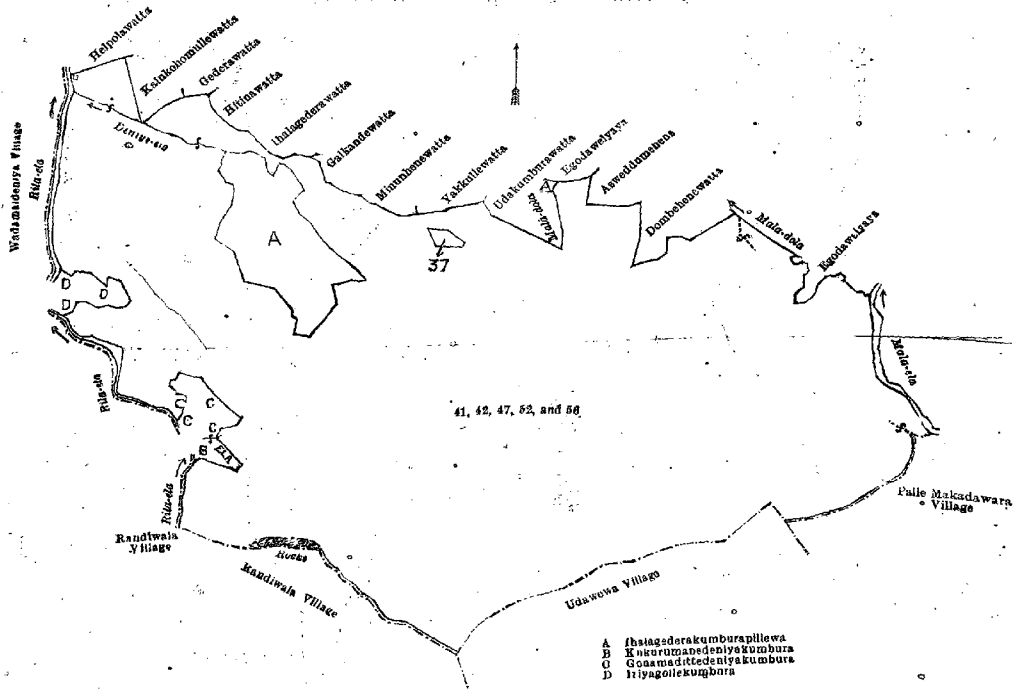
IV.—Preliminary plan 180.

Lot.	Name of Land.	Extent, A. R. P.
41	Dunugankanda, Asweddumehena, Bogahamulahena, Kongahamulahena, Totilla-hena, Udakumburawatta, Kalukohomullewatta, Galabodahena, Udakumburawatta <i>alias</i> Kalukohomullehena, Dengahamulahena, Berakarayalagehena, Udahawatta, Kosgollewatta, Rankittawehena, Kapukotuwehena, Tengodawatta, Minunehena, Rukattanennawatta, Hapugahamulahena, Ambegahamulahena, Udakumburawatta, Gonamadittepillewa, Kukurumenehena, Daluggalahena, Kettenchena, Kotehena, Wevelevarahena, Karangahamulahena, Imbulagawahena, Wanedurehena, Harankarehena, Godapaddekumburehena, Gotaluwakumburapillewa, Marakkayakanatiya, Manawehena, Ganimehena <i>alias</i> Fusselhena	90 1 36
42	Weweluremukalana	4 2 30
47	Gansabhawa road	0 0 16
52	Mala-dola	0 0 7
56	Do.	0 0 8
		95 1 17

and bounded as follows: on the north by Hapolawatta claimed by Horatalpedige Kalu Menika, Kalukohomullewatta claimed by Horatalpedige Abadda, Gederawatta claimed by Sinhalapedige Sendiya, Hitinawatta claimed by Horatalpedige Abadda, Ihalgederawatta claimed by Sinhalapedige Sendiya, Galkandawatta claimed by Dewatapedige Kaluwa, Minunehenawatta claimed by ditto, Yakkullewatta claimed by Dewatapedige Sirimala, Udakumburawatta claimed by Dewatapedige Kaluwa and others, the Mala-dola, Ihalgederakumburapillewa claimed by Sinhalapedige Sendiya, Egodawelyaya claimed by Dewatapedige Menika, Asweddumehena claimed by Horatalpedige Kinduraya and others, Dombehenawatta claimed by Sinhalapedige Sarana, the Mala-dola, Egodawelyaya claimed by Dewatapedige Menika; on the east by the Mala-dola; on the south by the village limit of Pallamakadawara, the village limit of Udawewa, the village limit of Randiwala, rocks, the village limit of Randiwala; on the west by the Rila-ela (the village limit of Randiwala), Kukurumenedeniyakumbura claimed by the children of Jatungedera Ram Menika, an ela, Gonamadittedeniyakumbura claimed by Sinhalapedigedara Gain and another, the Rila-ela (the village limit of Randiwala), Iriyagollekumbura claimed by Kanelegedara Siyatu and others, the Rila-ela (the village limit of Wadamaldeniya).

NOTE.—The following lots lying within the above boundaries are excluded from this part of the notice, and their aggregate acreage of 4 acres 3 roods and 14 perches is not included in the acreage of 95 acres 1 rood and 17 perches given above:—

Lot.	Name of Land.	Extent, A. R. P.
A 31	Udahawatta	0 1 2
A 32	Deniyakumburayaya	2 1 5
A 33	Kosgollewatta	0 2 0
A 34	Kosgollewatta <i>alias</i> Puchagewatta and Rukunatennewatta	1 2 0
37	Tengodawatta	0 0 29
		4 3 14



Surveyor-General's Office,
Colombo, May 1, 1915.

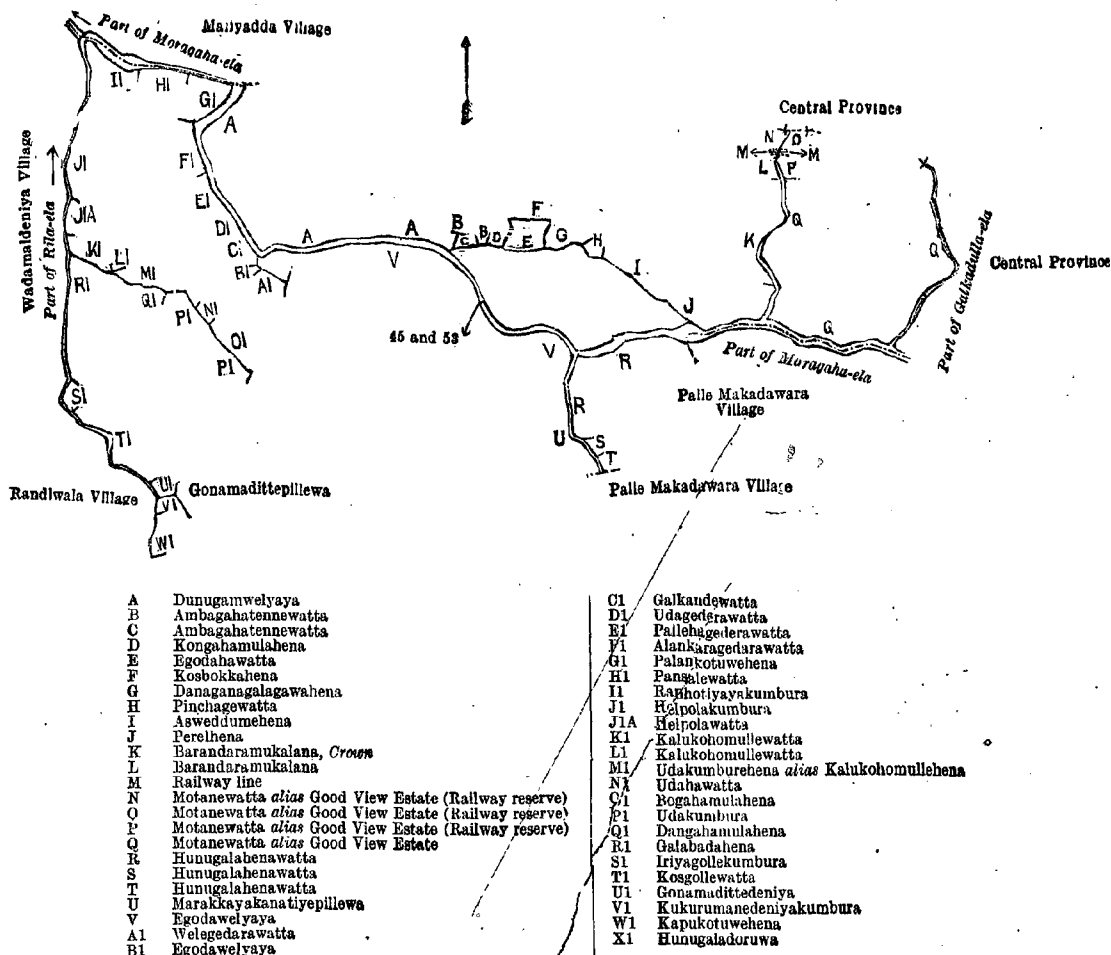
Scale of 8 Chains to an Inch.

G. K. THORNHILL,
for Surveyor-General.

V.—Preliminary plan 180.

Lot.	Name of Land.	Extent, A. R. P.
45	Moragaha-ela, Karandagolle-ela, Rila-ela, Gakadulle-ela	4 3 16
53	Mala-dola	0 0 12
		4 3 28

and bounded as follows : on the north by the village limit of Maliyadda (part of Moragaha-ela), Dunugamwelyaya claimed by Rankotpedige Kaluwa and others, Ambagahatennewatta claimed by Horatalpedige Kira and others, Kongahamulahaena claimed by Alankaragedera Kaluwa and others, Egodahawatta claimed by Dewatapedige Menika, Kongahamulahaena claimed by Alankaragedera Kaluwa and others, Kosbokkahena claimed by ditto, Danaganagalagawahena claimed by A. Kaluwa and another, Pinchagewatta claimed by Kanategedera Mudalihamy and others, Asweddumehena claimed by R. P. Setuwa and others, Perelhena claimed by A. M. Mudiyanse, Arachchi, and another, Barandaramukalana belonging to the Crown, railway line, Motanewatta *alias* Good View estate (railway reserve) claimed by C. A. Perera, the boundary of the Central Province, Motanewatta *alias* Good View estate (railway reserve) claimed by C. A. Perera, railway line, Motanewatta *alias* Good View estate (railway reserve), claimed by C. A. Perera, Motanewatta *alias* Good View estate claimed by ditto, the boundary of the Central Province ; on the east by a part of Galkadulle-ela (the boundary of the Central Province) ; on the south by the village limit of Pallemakadawara (a part of Moragaha-ela), Hunugalahaenawatta claimed by Alahakon Mudiyanse, Kiri Banda, the village limit of Pallemakadawara, Marakkayakanatiyepillewa claimed by Kotuwagedera Mudiyanse, Egodawelyaya claimed by Dewatapedige Menika, Welegederawatta claimed by Rankotpedige Kaluwa, Egodawelyaya claimed by Dewatapedige Menika, Galkandewatta claimed by Dewatapedige Laminduwa, Udagederawatta claimed by Dewatapedige Mohota, Pallehagederawatta claimed by Alankaragedera Ukkuwa, Alankaragederawatta claimed by Alankaragedera Kaluwa, Palankotuwehena claimed by ditto and others, Pansalewatta claimed by Alankarayalage Sarana and another, Ranhotiyayakumbura claimed by Alankarayalage Kaluwa and others, Helpolakumbura claimed by Galapatagedera Dingiri Appu, Helpolawatta claimed by Horatalpedige Kalu Menika, Kalukohumullewatta claimed by Horatalpedige Abadda, Udakumburehena *alias* Kalukohumullehena claimed by Rankotpedige Sarana Duraya and others, Udahawatta claimed by Sinhalepedige Garoo, Bogahamulahaena claimed by A. Kaluwa and others, Udakumbura claimed by Alankaragedera Jayatu and others, Dangahamulahaena claimed by Rankotpedige Sarana Duraya and others, Galabadahena claimed by Liyanegedera Appuhamy and another, Iriyagollekumbura claimed by Kanategedera Siyatu and others, Kosgollewatta claimed by Sinhalepedige Sendiya, Gonamadittedeniya claimed by Sinhalepedigedera Gain and another, Gonamadittetilawa claimed by S. Kiri Menika and another, Kukurumanedeniyakumbura claimed by the children of Jatungedera Ran Menika, Kapukotuwehena claimed by Horatalpedige Abadda ; on the west by the village limit of Randiwala, the village limit of Wadamaldeniya (a part of Rila-ela).



Scale of 16 Chains to an Inch.

Surveyor-General's Office,
Colombo, May 1, 1915.

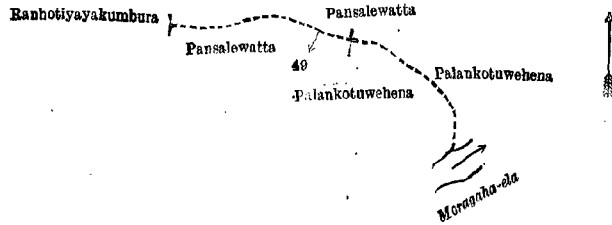
G. K. THORNHILL,
for Surveyor-General.

D 10.

VI.—Preliminary plan 180.

Lot.	Name of Land.	Extent, A. R. P.
49	Footpath and Mala-ela	0 0 6

and bounded as follows : on the north by Pansalewatta claimed by Alankarayalaye Kaluwa and another ; on the east by Palankotuwehena claimed by Alankaragedera Kaluwa and others ; on the south by the Moragaha-ela, Palankotuwehena claimed by Alankaragedera Kaluwa and others, Pansalewatta claimed by Alankarayalaye Kaluwa and another ; on the west by Ranhotiyayakumbura claimed by Alankarayalaye Kaluwa and others.



Surveyor-General's Office,
Colombo, May 1, 1915.

Scale of 4 Chains to an Inch.

G. K. THORNHILL,
for Surveyor-General.

VII.—Preliminary plan 180.

Lot.	Name of Land.	Extent, A. R. P.
54	Mala-dola	0 0 26

and bounded as follows : on the north and east by Egodawelyaya claimed by Dewatapedige Menika ; on the south by Egodawelyaya claimed by Dewatapedige Menika, Gotatuwakumburapillewa claimed by Kotuwegedera Mudiyansa, Totillahena claimed by Dewatapedige Menika, Dombehenewatta claimed by Sinhalapedige Sarana, Asweddumehena claimed by Horatalpedige Kinduraya and others ; on the west by Asweddumehena claimed by Horatalpedige Kinduraya and others.



Surveyor-General's Office,
Colombo, May 1, 1915.

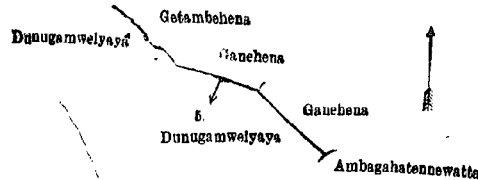
Scale of 4 Chains to an Inch.

G. K. THORNHILL,
for Surveyor-General.

VIII.—Preliminary plan 180.

Lot.	Name of Land.	Extent, A. R. P.
55	Water-course	0 0 9

and bounded as follows : on the north by Getambehena claimed by Rankotpedige Kaluwa, Ganehena claimed by Horatalpedige Opalangu ; on the east by Ganehena claimed by Horatalpedige Opalangu, Ambagahatennewatta claimed by Horatalpedige Kira and others ; on the south by Dunugamwelyaya claimed by Rankotpedige Kaluwa and others ; on the west by Dunugamwelyaya claimed by Rankotpedige Kaluwa and others.



Surveyor-General's Office,
Colombo, May 1, 1915.

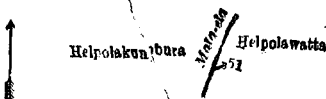
Scale of 4 Chains to an Inch.

G. K. THORNHILL,
for Surveyor-General.

IX.—Preliminary plan 180.

Lot.	Name of Land.	Extent, A. R. P.
51	Mala-ela	0 0 3

and bounded as follows : on the north by Helpolakumbura claimed by Galapatagedera Dingiri Appu ; on the east and south by Helpolawatta claimed by Horatalpedige Kalu Menika ; on the west by Helpolakumbura claimed by Galapatagedera Dingiri Appu.



Surveyor-General's Office,
Colombo, May 1, 1915.

Scale of 4 Chains to an Inch.

G. K. THORNHILL,
for Surveyor-General.

X.—Preliminary plan 180.

Lot.	Name of Land.	Extent, A. R. P.
50	Mala-ela	0 0 6

and bounded as follows : on the north by Ranhotiyayekumbura claimed by Alankarayalaye Kaluwa and others ; on the east by Pansalewatta claimed by Alankarayalaye Sarana and another ; on the south by Helpolawatta claimed by Horatalpedige Kalu Menika ; on the west by Ranhotiyayekumbura claimed by Alankarayalaye Kaluwa and others.



Scale of 4 Chains to an Inch.

Surveyor-General's Office,
Colombo, May 1, 1915.

G. K. THORNHILL,
for Surveyor-General.

Kegalla S. O. 12—1915.

Colombo Notice No. 5,708.

Notice under "The Waste Lands Ordinances of 1897, 1899, 1900, and 1903."

TAKE notice that unless within three months from December 10, 1915, the persons, if any, who claim any interest in the lands hereinafter mentioned or in any one or more of such lands appear before the Assistant Government Agent of the Colombo and Negombo Districts of the Western Province, at his office in Colombo, and make claim in person or in writing to the said lands or any of them or to some interest therein :

Such Assistant Government Agent, in pursuance of the powers in him vested by the said Ordinances, will declare by writing under his hand that the said lands, or such of them as to which no claim has been made, are the property of the Crown.

C. V. BRAYNE,
Assistant Government Agent,
Colombo and Negombo Districts.

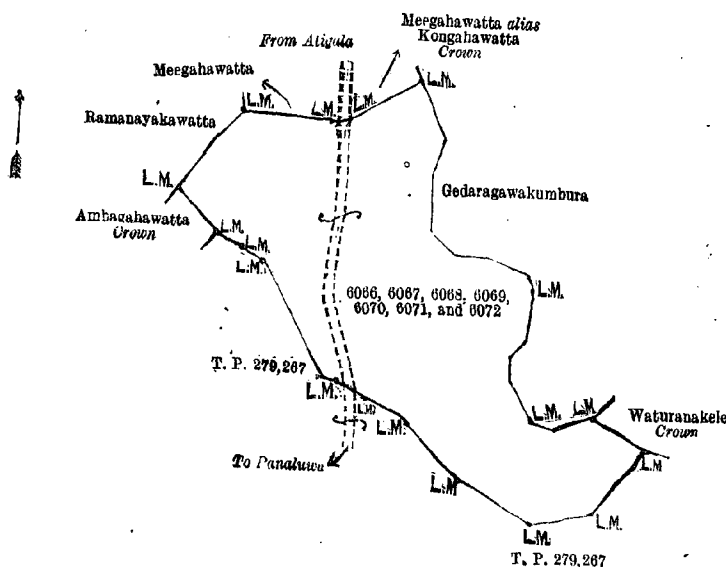
Description of the Lands referred to.

The following lots situated in the village of Atigala, in the Meda pattu of Hewagam korale, in the Colombo District of the Western Province, as described in the annexed diagram :—

Preliminary plan 15,683.

Lot.	Name of Land.	Extent, A. R. P.	Lot.	Name of Land.	Extent, A. R. P.
6066	Punchiwelikadahena	0 0 37	6071	Waturanakele	0 3 12
6067	Do.	0 2 33	6072	Waturanakele (road reservation)	0 1 7
6068	Welikadapitiya	0 0 21			
6069	Waturanakele	1 1 13			4 1 11
6070	Do.	0 3 8			

and bounded as follows : on the north by Meegahawatta claimed by S. Suwaris and others, a road from Atigala to Panaluwa and Meegahawatta *alias* Kongahawatta claimed by the Crown, S. Suwaris and others of Atigala ; on the north-east by Gedaragawakumbura claimed by W. Jakoris and others and Waturanakele, Crown ; on the south-east by land depicted in title plan 279,267 ; on the south-west by land depicted in title plan 279,267, a road from Atigala to Panaluwa, land depicted in title plan 279,267 and Ambagahawatta, Crown ; and on the north-west by Ramanayakawatta claimed by R. Jermiyas Appu.



Scale of 4 Chains to an Inch.

Surveyor-General's Office,
Colombo, March 2, 1915.

C. R. LUNDIE,
for Surveyor-General.