

# Ceylon Government Gazette

Published by Authority.

No. 6,764 — FRIDAY, DECEMBER 17, 1915.

PART I.—General: Minutes, Proclamations, Appointments, and  
General Government Notifications.

PART II.—Legal and Judicial.

PART III.—Provincial Administration.

PART IV.—Land Settlement.

PART V.—Mercantile, Marine, Municipal, Local, &c.

*Separate paging is given to each Part in order that it may be filed separately.*

## Part IV.—Land Settlement.

	PAGE		PAGE
Final Orders .. .. .	1749	Preliminary Notices .. .. .	1780

### FINAL ORDERS.

#### Hambantota S. O. No. 1,251.

#### Order under Section 2 of "The Waste Lands Ordinances of 1897, 1899, 1900, and 1903," declaring Lands to be Crown Property.

In the matter of the lands commonly called or known as Hatarakuttuwehena (path reservation), Kumbaldeniawewa, &c., situate in the village of Polommaruwa, in the West Giruwa pattu of the Hambantota District, in the Southern Province, and of "The Waste Lands Ordinances of 1897, 1899, 1900, and 1903."

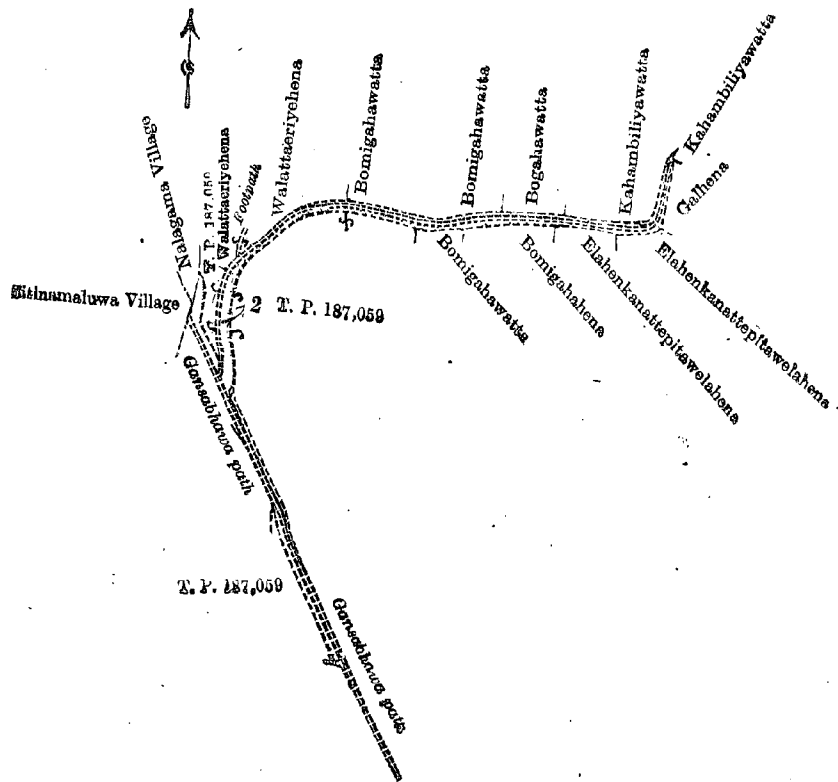
THE notice required by section 1 of "The Waste Lands Ordinances of 1897, 1899, 1900, and 1903," having been duly published in manner prescribed by that section in respect of the above-named lands (*vide* Notice No. 3,300), and no claim having been made to the said lands or to any interest therein within the period of three months from the date specified in the said notice, I, Mungo Tennent Archibald, Special Officer appointed under section 28 of the said Ordinances, under and by virtue of the powers vested in me in that behalf by section 2 of the said Ordinances, do hereby on September 24, 1915, order and declare that the said lands, as more fully described herein below, situate in the village of Polommaruwa, in the West Giruwa pattu of the Hambantota District, in the Southern Province, and shown as lots 2, 15, 41, 26, 32, 64E, 64I, 64J in preliminary plan 313 and in the annexed diagrams, and containing in extent 10 acres 1 rood and 1 perch, are the property of the Crown.

#### *Description of the Lands referred to.*

The following lots situated in the village of Polommaruwa, in the West Giruwa pattu of the Hambantota District, in the Southern Province, as described in the annexed diagrams:—

Lot.	Name of Land.	I.—Preliminary plan 313.	Extent, A. R. P.
2	Hatarakuttuwehena (path reservation)		1 1 5

and bounded as follows: on the north by T. P. 187,059, Walattaeriyehena claimed by Munasin Arachehige Don Nikulas, a footpath, Walattaeriyehena claimed by Munasinarachchige Don Nikulas, Bomigahawatta claimed by Hakmana Vidane Arachchige Loku Hamy, Bomigahawatta claimed by Seneratarachchige Don Andris and others, Bogahawatta claimed by Don Carolis Amarasiri Goonewardene, Kahambiliyawatta claimed by Don Bastian Amarasiri Goonewardene and others; on the west by Kahambiliyawatta claimed by Don Bastian Amarasiri Goonewardene and others, Galhena claimed by ditto, Elahenkanattepitawetahena claimed by Samarasinarachchige Don Bastian and others, Bomigahawatta claimed by Don Bastian Amarasiri Goonewardene, Liyana-arachchi, and others, Bomigahawatta claimed by Don Bastian Ar, Goonewardena, Liyana-arachchi, and others, T. P. 187,059, a Gansabhawa path; on the south by T. P. 187,059, a Gansabhawa path; on the west by the village limit of Sitinamaluwa, the village limit of Nalagama.



Surveyor-General's Office,  
Colombo, October 16, 1908.

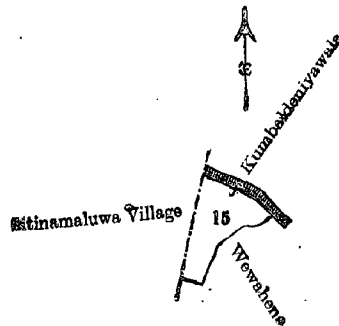
Scale of 8 Chains to an Inch.

J. B. M. RIDOUT,  
for Acting Surveyor-General.

II.—Preliminary plan 313.

Lot.	Name of Land.	Extent, A. R. P.
15	Kumbaladeniyawewa	1 0 30

and bounded as follows: on the north by Kumbaladeniyawala claimed by the Crown and Don Bastian Amarasingoone-wardena and others; on the east and south by Wewahena claimed by the Crown and Samarasinarachchige Don Bastian; on the west by the village limit of Sitinamalwa.



Surveyor-General's Office,  
Colombo, May 8, 1908.

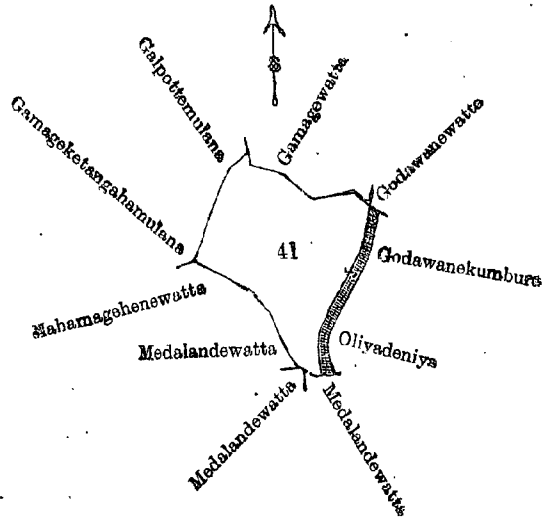
Scale of 8 Chains to an Inch.

P. D. WARREN,  
Surveyor-General.

III.—Preliminary plan 313.

Lot.	Name of Land.	Extent, A. R. P.
41	Oliyawewa	4 1 35

and bounded as follows: on the north by Gamagewatta claimed by Gamage Don Dines and others, Godawanawatta claimed by Gamage Don Andris and others; on the east by Godawanekumbura claimed by Samarasin Arachchige Don Bastian, Oliyadeniya claimed by Samarasin Arachchige Don Bastian and others; on the south by Medalandewatta claimed by the Crown and the estate of Heenbunne Muhandiram, Medalandewatta claimed by the Crown and Gamage Don Dines, Medalandewatta claimed by Gamage Don Dines and others, Mahamagehenawatta claimed by Samarasin Don Bastian and others; on the west by Gamage Ketanghamulana claimed by Gamage Don Dines and Ottemulana claimed by Kankanange Don Louis, the trustee of Polommaruwa temple.



Surveyor-General's Office,  
Colombo, May 8, 1908.

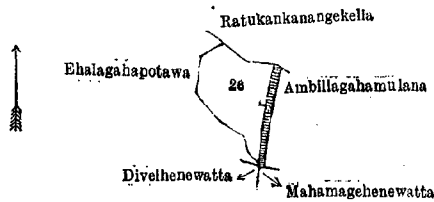
Scale of 8 Chains to an Inch.

P. D. WARREN,  
Surveyor-General.

IV.—Preliminary plan 313.

Lot.	Name of Land.	Extent, A. R. P.
26	Ambillagahawewa	1 0 36

and bounded as follows: on the north by Ratukankanagekella claimed by Kankanige Don Deonis and others; on the east by Ambillagahamulana claimed by Samarasin Arachchige Don Bastian and others; on the south by Mahamaghenewatta claimed by Samarasin Arachchige Don Bastian and others, Divelhenewatta claimed by the estate of Heenbunne Muhandiran, Ehalagahapotawa claimed by Gamage Don Cornelis and others; on the west by Ehalagahapotawa claimed by Gamage Don Cornelis and others.



Surveyor-General's Office,  
Colombo, September 6, 1915.

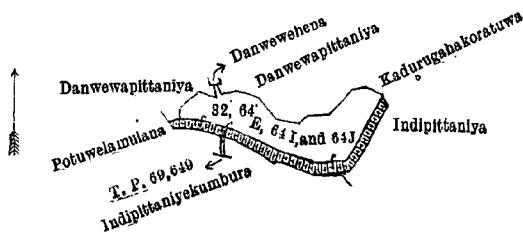
Scale of 8 Chains to an Inch.

G. K. THORNHILL,  
for Acting Surveyor-General.

V.—Preliminary plan 313.

Lot.	Name of Land.	Extent, A. R. P.
32	Danwewa	2 0 8
64E	Do.	0 0 4
64I	Danwewakanda	0 0 1
64J	Danwewa	0 0 2
		2 0 15

and bounded as follows: on the north by Danwewapittaniya claimed by Don Nikulas Ratnayaka and others, Danwewehena claimed by Viritamullagamage Napolis, Danwewapittaniya claimed by Don Nikulas Ratnayaka and others, Kadurugahakoratuwa claimed by Don Nikulas Ratnayaka and others; on the east by Indipittaniya claimed by Don Nikulas Ratnayaka and others; on the south by Indipittaniyakumbura claimed by Don Nikulas Ratnayaka and others, T. P. 69,649, Potuwelamulana claimed by Samarasin Arachchige Don Bastian and others; on the west by Danwewapittaniya claimed by Don Nikulas Ratnayaka and others.



Surveyor-General's Office,  
Colombo, September 6, 1915.

Scale of 8 Chains to an Inch.

G. K. THORNHILL,  
for Acting Surveyor-General.

September 24, 1915.

M. T. ARCHIBALD,  
Special Officer.

## Hambantota S. O. No. 1,252.

Order under Section 4, Sub-section (1), of "The Waste Lands Ordinances of 1897, 1899, 1900, and 1903,"  
declaring Land to be Crown Property.

In the matter of the land commonly called or known as Ketanwewa, &c., situate in the village of Polommaruwa, in the West Giruwa pattu of the Hambantota District, in the Southern Province, and of "The Waste Lands Ordinances of 1897, 1899, 1900, and 1903."

WHEREAS in pursuance of section 1 of the said Ordinances it was duly notified on January 8, 1909, that if no claim to the land commonly called or known as Ketanwewa, &c., situate in the village of Polommaruwa, in the West Giruwa pattu of the Hambantota District, in the Southern Province, containing in extent 14 acres 2 roods and 30 perches, and shown as lot 63 in preliminary plan 313 and in the annexed diagram, was made to Walter Ernest Wait, Special Officer appointed under section 28 of the said Ordinances, within the period of three months from the date specified in such notice, such land would be declared the property of the Crown, and dealt with on account of the Crown (*vide* Notice No. 3,300):

And whereas (1) Polommaruwa Sonuthara Terunnanse, (2) Munasin Arachchige Don Mathes Appuhamy, (3) Kulatunga Mudalige Dona Corneliana Abeysiriwardana Hamine, (4) Don Baboris Munasin Dissanayaka made claim thereto, and whereas the said 1st and 2nd claimants by two agreements of the same tenor dated March 20, 1914, and June 24, 1914, respectively, in consideration of the Settlement Officer (*a*) having agreed to abandon from the notice all the lots included in the notice, with the exception of lots 2, 15, 26, 32, 41, 64E, 64I, 64J, and 63, and (*b*) marking as private in his settlement of the village Polommaruwa (block survey preliminary plan 313) 1½ acre more or less of lot 63 of the notice now shown as lot 63B on the same block survey preliminary plan, withdrew their claims to lot 63 of this order, and whereas the said 3rd and 4th claimants by two agreements of the same tenor dated June 24, 1914, and July 31, 1914, respectively, in consideration of the Settlement Officer (*a*) having agreed to abandon from the notice all the lots included in the notice, with the exception of lots 2, 15, 26, 32, 41, 64E, 64I, 64J, and 63, and (*b*) marking as private in his settlement of the village Polommaruwa (block survey preliminary plan 313) 3 acres more or less of lot 63 of the notice now shown as lot 63A on the same block survey preliminary plan, withdrew their claims to lot 63 of this order, I, Mungo Tennent Archibald, Special Officer appointed under section 28 of the said Ordinances, under and by virtue of the powers vested in me in that behalf by section 4 of the said Ordinances, do hereby on September 24, 1915, order and declare, under section 4, sub-section (1), of the said Ordinances, that the said land, as more fully described herein below, is the property of the Crown.

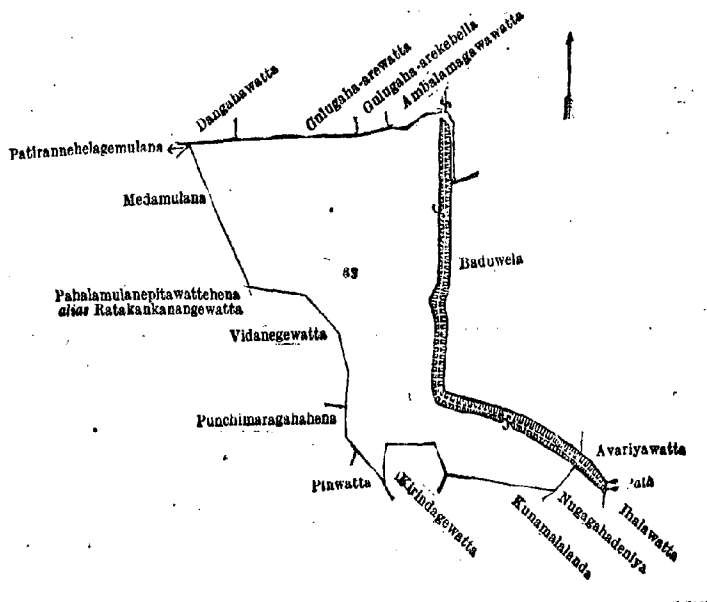
## Description of the Land referred to.

The following lot situated in the village of Polommaruwa, in the West Giruwa pattu of the Hambantota District, in the Southern Province, as described in the annexed diagram:—

## Preliminary plan 313.

Lot.	Name of Land.	Extent, A. R. P.
63	Ketanwewa, &c.	14 2 30

and bounded as follows: on the north by Dangahawatta claimed by the Crown and Ratnapala Terunnanse of Polommaruwa Temple, Gulugaha-arewatta claimed by Don Baboris Munasingha Dessanayaka, Gulugaha-arekebella claimed by Nikulas Edirisingha, Ambalamagawawatta claimed by Ahangama Merenchige Wattuhamy; on the east by Ambalamagawawatta claimed by Ahangama Merenchige Wattuhamy, Baduwela claimed by Ramawikrema Heenhamy and others, Avariya-watta claimed by Ahangama Merenchige Wattuhamy, a path, Thalawatta claimed by Ratnayaka Arachchige Wattuhamy and others; on the south by Nugagahadeniya claimed by Don Andris Ratnayaka and others, Kunamalalanda (private), Kirindegewatta claimed by Goonaratne Pedige Ado and others, Pinwatta claimed by Wickrema Arachchige Don Bastian and others; on the east by Punchimaragahabena claimed by Munasin Arachchige Don Nikulas and others, Vidanegewatta claimed by Samarasin Arachchige Don Nikulas, Pahalamulanepitawattchena *alias* Ratakankanangewatta claimed by Ratnayaka Kankanange Don Bastian, Medamulana (private), Patirannehelagemulana claimed by Samarasin Arachchige Don Bastian and others.



Surveyor-General's Office,  
Colombo, September 6, 1915.

Scale of 8 Chains to an Inch.

G. K. THORNHILL,  
for Acting Surveyor-General.

September 24, 1915.

M. T. ARCHIBALD,  
Special Officer.

**Hambantota S. O. No. 1,253.****Order under Section 2 of "The Waste Lands Ordinances of 1897, 1899, 1900, and 1903,"  
declaring Land to be Crown Property.**

In the matter of the land commonly called or known as Kumbukgahadeniyawewa (tank and bund), situate in the village of Daluwakgoda, in the West Giruwa pattu of the Hambantota District, in the Southern Province, and of "The Waste Lands Ordinances of 1897, 1899, 1900, and 1903."

THE notice required by section 1 of "The Waste Lands Ordinances of 1897, 1899, 1900, and 1903," having been duly published in manner prescribed by that section in respect of the above-named land (*vide* Notice No. 4,948), and no claim having been made to the said land or to any interest therein within the period of three months from the date specified in the said notice, I, Mungo Tennent Archibald, Special Officer appointed under section 28 of the said Ordinances, under and by virtue of the powers vested in me in that behalf by section 2 of the said Ordinances, do hereby on October 10, 1915, order and declare that the said land, as more fully described herein below, situate in the village of Daluwakgoda, in the West Giruwa pattu of the Hambantota District, in the Southern Province, and shown as lot 105 in preliminary plan 238 and in the annexed diagram, and containing in extent 2 roods and 36 perches, is the property of the Crown.

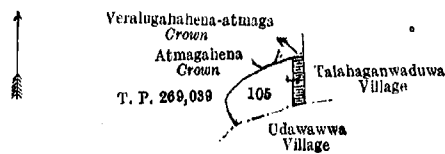
*Description of the Land referred to.*

The following lot situated in the village of Daluwakgoda, in the West Giruwa pattu of the Hambantota District, in the Southern Province, as described in the annexed diagram:—

## Preliminary plan 238.

Lot.	Name of Land.	Extent, A. R. P.
105	Kumbukgahadeniyawewa (tank and bund)	0 2 36

and bounded as follows: on the north by Atmagahena belonging to the Crown, Veralugahahena-atmaga belonging to the Crown; on the east by the village limit of Talahaganwaduwa; on the south by the village limit of Udawawwa; on the west by T. P. 269,039.



Surveyor-General's Office,  
Colombo, September 7, 1915.

Scale of 8 Chains to an Inch.

G. K. THORNHILL,  
for Acting Surveyor-General.

October 10, 1915.

M. T. ARCHIBALD,  
Special Officer.

**Kurunegala S. O. No. 1,272.****Order under Section 4, Sub-section (1), of "The Waste Lands Ordinances of 1897, 1899, 1900, and 1903,"  
declaring Lands to be Crown Property.**

In the matter of the lands commonly called or known as Moragollekele, Bulatwilyayakele (reservation for path), situate in the village of Pahala Gonagama, in the Kudagalboda korale of the Weuduwili hatpattu of the Kurunegala District, in the North-Western Province, and of "The Waste Lands Ordinances of 1897, 1899, 1900, and 1903."

WHEREAS in pursuance of section 1 of the said Ordinances it was duly notified on October 31, 1913, that if no claim to the lands commonly called or known as Moragollekele, Bulatwilyayakele (reservation for path), situate in the village of Pahala Gonagama, in the Kudagalboda korale of the Weuduwili hatpattu of the Kurunegala District, in the North-Western Province, containing in extent 127 acres and 1 perch and shown as lots B 22, C 22, D 22, in preliminary plan 3,967, and in the annexed diagram, was made to John Murray Davies, Special Officer appointed under section 28 of the said Ordinances within the period of three months from the date specified in such notice, such lands would be declared the property of the Crown, and dealt with on account of the Crown (*vide* Notice No. 5,045):

And whereas (1) Godwin Jacob de Fonseka, (2) Simon Alexander Goonetilake, (3) Pana Sena Sena Muna Kana Kadiresan Chetty, made claim thereto, and whereas the said 1st and 2nd claimants and Pana Sena Sena Muna Kana Arumugam Chetty as attorney of the said 3rd claimant withdrew claim to the above-mentioned lots B 22, C 22, and D 22, I, Howard Orme Fox, Special Officer appointed under section 28 of the said Ordinances, under and by virtue of the powers vested in me in that behalf by section 4 of the said Ordinances, do hereby on October 8, 1915, order and declare under section 4, sub-section (1), of the said Ordinances, that the said lands, as more fully described herein below, are the property of the Crown.

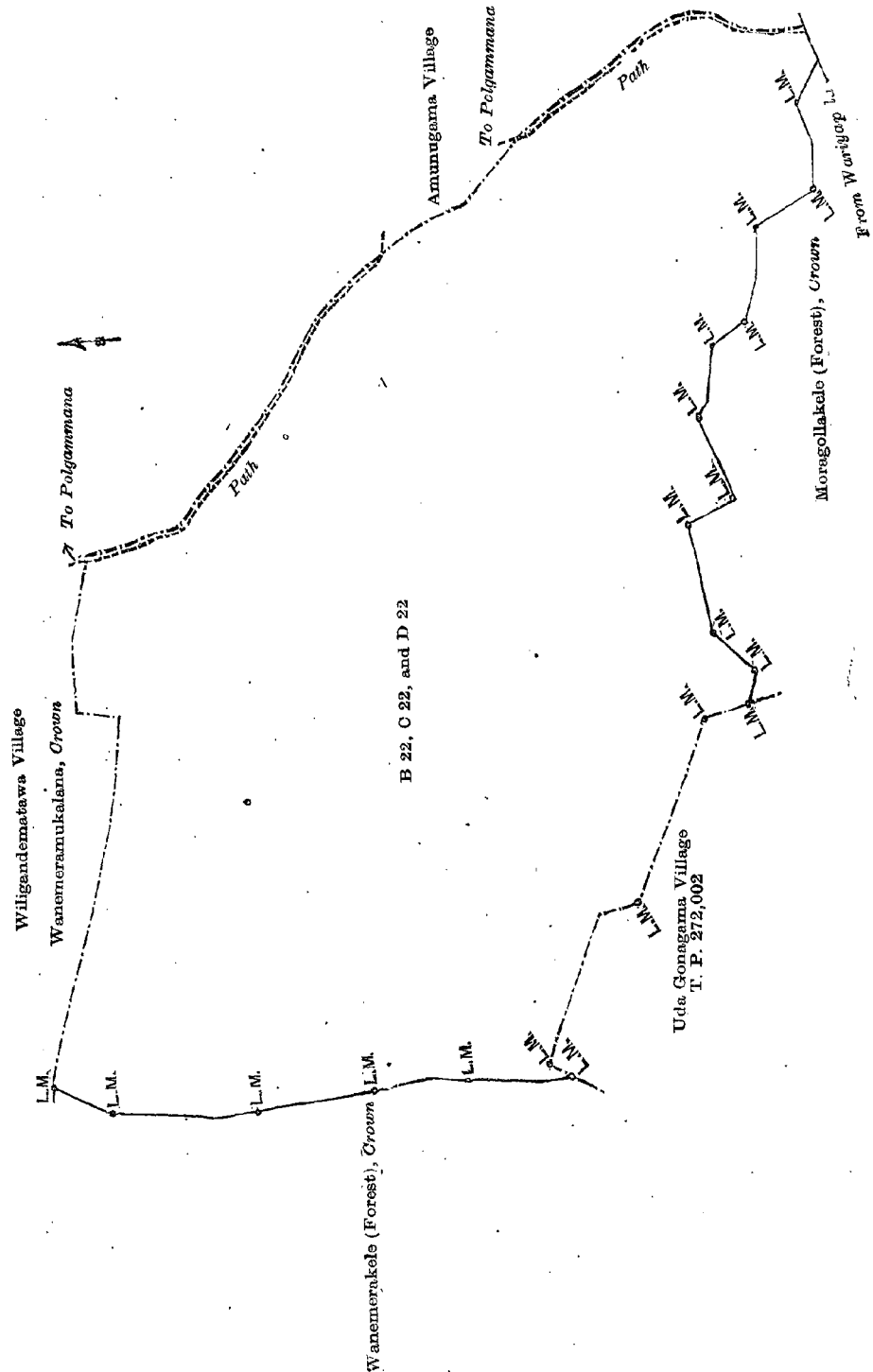
*Description of the Lands referred to.*

The following lots situated in the village of Pahala Gonagama, in the Kudagalboda korale of the Weuduwili hatpattu of the Kurunegala District, in the North-Western Province, as described in the annexed diagram:—

## Preliminary plan 3,967.

Lot.	Name of Land.	Extent, A. R. P.
B 22	Moragollekele	126 1 0
C 22	Bulatwilyayakele (reservation for path)	0 1 28
D 22	Do. (do.)	0 1 13
		<hr/>
		127 0 1

and bounded as follows : on the north by Wanemeramukalana declared to be the property of the Crown under the Waste Lands Ordinances ; on the east by a path, the village limit of Amunugama, a path ; on the south by a road, Moragollekele (forest) belonging to the Crown, the village limit of Uda Gonagama (T. P. 272,002) ; on the west by Wanemerakele (forest) belonging to the Crown.



Surveyor-General's Office,  
Colombo, September 29, 1913.

Scale of 8 Chains to an Inch.

A. J. WICKWAR,  
for Surveyor-General.

October 8, 1915.

H. O. FOX,  
Special Officer.

## Kurunegala S. O No. 1,273.

Order under Section 4, Sub-section (1), of "The Waste Lands Ordinances of 1897, 1899, 1900, and 1903,"  
declaring Land to be Crown Property.

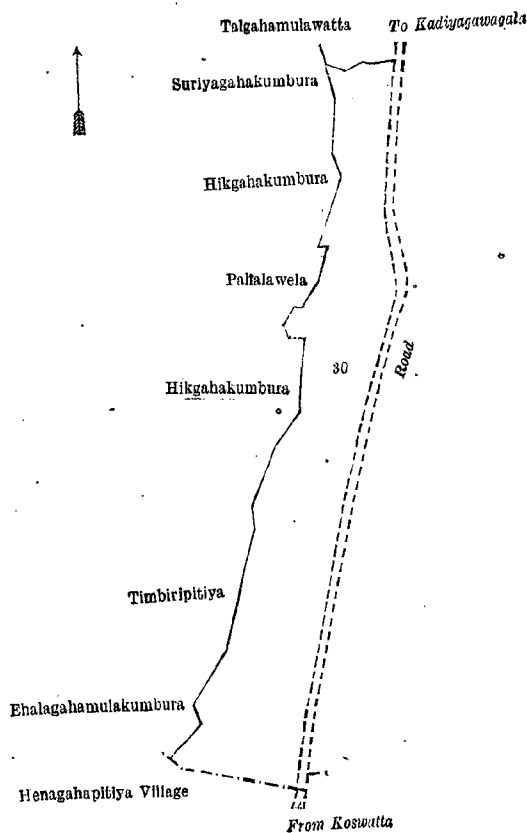
In the matter of the land commonly called or known as Suriyagahakumburepillewa, situate in the village of Wirapokuna, in the Kinyama korale of the Katugampola hatpattu of the Kurunegala District, in the North-Western Province, and of "The Waste Lands Ordinances of 1897, 1899, 1900, and 1903."

WHEREAS in pursuance of section 1 of the said Ordinances it was duly notified on September 8, 1911, that if no claim to the land commonly called or known as Suriyagahakumburepillewa, situate in the village of Wirapokuna, in the Kinyama korale of the Katugampola hatpattu of the Kurunegala District, in the North-Western Province, containing in extent 12 acres 9 perches and shown as lot 30 in preliminary plan 1,406 and in the annexed diagram, was made to Norman Albert Hampton, Special Officer appointed under section 28 of the said Ordinances within the period of three months from the date specified in such notice, such land would be declared to be the property of the Crown, and dealt with on account of the Crown (*vide* Notice 4,213):

And whereas (1) Ratnayaka Mudiyansele Appuhamy Vidane, (2) Atukoralage Mudalihamy, (3) ditto Appuhamy, (4) ditto Guruhamy, (5) ditto Menikrala, (6) ditto Punchirala, (7) Gamarallage Ukkurula, (8) ditto Mudalihamy, (9) ditto Punchirala, (10) ditto Pinhamy, (11) Ratnayaka Mudiyansele Punchihamy, (12) Appuhamillage Bandappu, (13) ditto Nambirala, (14) ditto Ukku Menika, (15) Gamarallage Appurula, (16) ditto Sohondirala, (17) Herat Mudiyansele Dingiri Banda, (18) Dissanayaka Mudiyansele Ranhamy, (19) Herat Mudiyansele Mudalihamy, (20) Ratnajoti Unnanse, (21) Herat Mudiyansele Bandappu made claim to the said lot 30 and withdrew their claims thereto, I, Howard Orme Fox, Special Officer appointed under section 28 of the said Ordinances under and by virtue of the powers vested in me in that behalf by section 4 of the said Ordinances, do hereby on October 25, 1915, order and declare under section 4, sub-section (1), of the said Ordinances, that the said land, as more fully described herein below, is the property of the Crown.

*Description of the Land referred to.*

The land commonly called or known as Suriyagahakumburepillewa, situate in the village of Wirapokuna, in the Kinyama korale of the Katugampola hatpattu of the Kurunegala District, in the North-Western Province, and containing in extent 12 acres 9 perches and shown as lot 30 in preliminary plan 1,406 and in the annexed diagram, and bounded as follows: on the north by Talgahamulawatta claimed by Menik Etana; on the east by the road from Kadiyagawagala to Koswatta; on the south by the village limit of Henagahapitiya; on the west by Ehalagahamulakumbura claimed by H. M. Dingiri Banda and others; Timbiripitiya claimed by R. M. Appuhami and others, Higgahakumbura claimed by R. M. Appuhami Vidane and another, Pahalawela claimed by A. K. Kiri Etana and another, Higgahakumbura claimed by A. K. Mudalihamy and another, Suriyagahakumbura claimed by R. M. Appuhami and others.



Surveyor-General's Office,  
Colombo, October 1, 1915

Scale of 8 Chains to an Inch.

G. K. THORNHILL,  
for Acting Surveyor-General.

October 25, 1915.

H. O. Fox,  
Special Officer.

**Kurunegala S. O. No. 1,274.****Order under Section 4, Sub-section (1), of "The Waste Lands Ordinances of 1897, 1899, 1900, and 1903," admitting Land to be Private Property.**

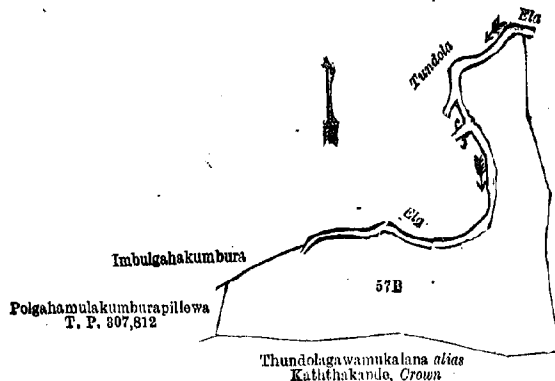
In the matter of the land commonly called or known as Thundolagawamukalana *alias* Kaththakande, situate in the village of Naranpola, in the Udukaha Korale East of the Dambadeni hatpattu of the Kurunegala District, in the North-Western Province, and of "The Waste Lands Ordinances of 1897, 1899, 1900, and 1903."

WHEREAS in pursuance of section 1 of the said Ordinances it was duly notified on January 16, 1914, that if no claim to the land commonly called or known as Thundolagawamukalana *alias* Kaththakande, situate in the village of Naranpola, in the Udukaha Korale East of the Dambadeni hatpattu of the Kurunegala District, in the North-Western Province, containing in extent 2 acres 1 rood 28 perches, and shown as lot 57B in preliminary plan 421 and in the annexed diagram, was made to Mungo Tennent Archibald, Special Officer appointed under section 28 of the said Ordinances, within the period of three months from the date specified in such notice, such land would be declared the property of Crown, and dealt with on account of the Crown (*vide* Notice No. 5,100):

And whereas (1) Seneviratna Mudiyansele Herat Tikiri Banda for himself and on behalf of (2) Seneviratna Mudiyansele Herat Puchi Nilame, and (3) Seneviratna Mudiyansele Herat Tikiri Bandara Menika made claim thereto, and whereas the said 2nd and 3rd claimants were minors, the said 1st claimant Seneviratna Mudiyansele Herat Tikiri Banda was duly appointed guardian over the said 2nd and 3rd claimants, and I, Mungo Tennent Archibald, Special Officer appointed under section 28 of the said Ordinances, made due inquiry into such claim, I, with the consent of His Excellency the Governor, do hereby admit the claim of the said claimants to the said land, as more fully described herein below, under section 4, sub-section (1), of the said Ordinances.

*Description of the Land referred to.*

The land commonly called or known as Thundolagawamukalana *alias* Kaththakande, situate in the village of Naranpola, in the Udukaha Korale East of the Dambadeni hatpattu of the Kurunegala District, in the North-Western Province and containing in extent 2 acres 1 rood 28 perches, and shown as lot 57B in preliminary plan 421 and in the annexed diagram; and bounded as follows: on the north by Imbulgahakumbura claimed by H. M. Ausadahamy and others, an ela, Tundola-ela; on the east and south by Thundolagawamukalana *alias* Kaththakande to be declared the property of the Crown under the Waste Lands Ordinances; on the west by Polgahamulakumburapillewa sold by the Crown, T. P. 307,812.



Surveyor-General's Office,  
Colombo, August 20, 1915.

Scale of 4 Chains to an Inch.

G. K. THORNHILL,  
for Surveyor-General.

October 13, 1915.

M. T. ARCHIBALD,  
Special Officer.

**Kurunegala S. O. No. 1,275.****Order under Section 4, Sub-section (1), of "The Waste Lands Ordinances of 1897, 1899, 1900, and 1903," declaring Lands to be Crown Property.**

In the matter of the lands commonly called or known as Pahalahenyaya, Oyabodahenyaya, Para (footpath), &c., situate in the village of Udugodagama, in the Mahagalboda Egoda korale of the Hiriyala hatpattu of the Kurunegala District, in the North-Western Province, and of "The Waste Lands Ordinances of 1897, 1899, 1900, and 1903."

WHEREAS in pursuance of section 1 of the said Ordinances it was duly notified on March 28, 1913, that if no claim to the lands commonly called or known as Pahalahenyaya, Oyabodahenyaya, para (footpath), &c., situate in the village of Udugodagama, in the Mahagalboda Egoda korale of the Hiriyala hatpattu of the Kurunegala District, in the North-Western Province, containing in extent 84 acres and 16 perches, and shown as lots U 1061A, U 1061D, E 1063L, C 1062B, E 1063B, E 1063E, E 1063F, D 1062, G 1062, H 1062, H 1062A, H 1062B, H 1062C, H 1062D, E 1063C, E 1063H, E 1063 J, F 1063, E 1063A, E 1063D, E 1063I, U 1061E, U, 1061F, H 1062J, D 1063, E 1063K, I 1062 in preliminary plan 2,039, and in the annexed diagrams, was made to John Murray Davies, Special Officer appointed under section 28 of the said Ordinances, within the period of three months from the date specified in such notice, such lands would be declared the property of the Crown, and dealt with on account of the Crown (*vide* Notice No. 4,804):

And whereas (1) Herat Mudiyansele Bandi Menika made claim thereto, (2) Richard Charles Seneviratna made claim to lots E 1063L, E 1063E, E 1063F, E 1063H, E 1063J, and E 1063K, (3) Ekanayaka Mudiyansele Ranhamy made claim to lots U 1061D, H 1062, H 1062B, H 1062C, H 1062D, U 1061E, U 1061F, H 1062J, (4) Herat Mudiyansele Kandappu, (5) Ditto Appuhamy, and (6) Ditto Menikhamy made claim to lots U 1061D, E 1063L, C 1062B, E 1063E, E 1063F, D 1062C, 1062H, 1062A, E 1063C, E 1063H, E 1063J, F 1063, E 1063D, E 1063I, U 1061E, U 1061F, D 1063,



E 1063K, I 1062, (7) Nagamuttu Cathirasapillai made claim to lots U 1061½A, U 1061D, E 1063L, E 1063E, E 1063F, D 1062, G 1062, H 1062, H 2106B, H 1062C, H 1062D, E 1063H, E 1063J, U 1061E, U 1061F, H 1062J, E 1063K, I 1062; and whereas the said 1st claimant came to an agreement dated August 21, 1913, whereby in consideration of being declared the purchaser of 6 acres more or less of lot L 1062½, and 4 acres more or less of lot U 1061 on preliminary plan 2,039, now shown as lots L 1062½A and U 1061C respectively on the same preliminary plan, for a sum of Rs. 160, he withdrew his claim to the above-mentioned lots U 1061½A, U 1061D, E 1063L, C 1062B, E 1063B, E 1063E, E 1063F, D 1062, G 1062, H 1062, H 1062A, H 1062B, H 1062C, H 1062D, E 1063C, E 1063H, E 1063J, F 1063, E 1063A, E 1063D, E 1063I, U 1061E, U 1061F, H 1062J, D 1063, E 1063K, I 1062; and the said 2nd claimant came to an agreement dated August 21, 1913, whereby in consideration of his being declared along with Richard Senarat Dassanayaka, the purchaser of 65 acres more or less of lot E 1063, now shown as lots E 1063, E 1063G, E 1063L, on the same preliminary plan, for a sum of Rs. 1,950, he withdrew his claim to the said lots E 1063L, E 1063E, E 1063F, E 1063H, E 1063J, E 1063K; the said 3rd claimant came to an agreement dated August 21, 1913, whereby in consideration of his being declared the purchaser of 3 acres more or less of lot U 1061, now shown as lot U 1061B, on the same preliminary plan, for a sum of Rs. 48, he withdrew his claim to the said lots U 1061D, H 1062, H 1062B, H 1062C, H 1062D, U 1061E, U 1061F, H 1062J; the said 4th and 5th claimants came to an agreement dated August 21, 1913, and the 6th claimant came to an agreement dated November 4, 1913, whereby in consideration of the said 4th, 5th, and 6th claimants being declared the purchasers of 7 acres more or less of lots H 1062 and C 1062, now shown as H 1062C and C 1062C on the same preliminary plan, and 3 acres more or less of lot U 1061, now shown as lot U 1061A on the same preliminary plan, for a sum of Rs. 160, they withdrew their claims to the said lots U 1061D, E 1063L, C 1062B, E 1063E, E 1063F, D 1062, G 1062, H 1062A, E 1063C, E 1063H, E 1063J, F 1063, E 1063D, E 1063I, U 1061E, U 1061F, D 1063, E 1063K, I 1062; and the said 7th claimant came to an agreement dated August 21, 1913, whereby in consideration of Cathiravelu Namasivayam being declared the purchaser of 100 acres more or less, including lot B 1062 and parts of lots U 1061½, U 1061, L 1062½, C 1062, H 1062 now shown as resurveyed lots B 1062, U 1061½, U 1061, L 1062½, C 1062A, H 1062E, and H 1062F on the same preliminary plan for a sum of Rs. 3,000, he withdrew his claim to the above-mentioned lots U 1061½A, U 1061D, E 1063L, E 1063E, E 1063F, D 1062, G 1062, H 1062, H 1062A, H 1062B, H 1062C, H 1062D, E 1063H, E 1063J, U 1061E, U 1061F, H 1062J, E 1063K, I 1062; I, Mungo Tennent Archibald, Special Officer appointed under section 28 of the said Ordinances, under and by virtue of the powers vested in me in that behalf by section 4 of the said Ordinances, do hereby on September 22, 1915, order and declare, under section 4, sub-section (1), of the said Ordinances, that the said lands, as more fully described herein below, are the property of the Crown.

*Description of the Lands referred to.*

The following lots situated in the village of Udugodagama, in the Mahagalboda Egoda korale of the Hiriyala hatpattu of the Kurunegala District, in the North-Western Province, as described in the annexed diagrams:—

I.—Preliminary plan 2,039.

Lot.	Name of Land.	Extent, A. R. P.
U 1061½A	Pahalahenyaya	10 3 4
U 1061D	Oyabodahenyaya	18 3 28
E 1063L	Do.	1 3 35
		31 2 27

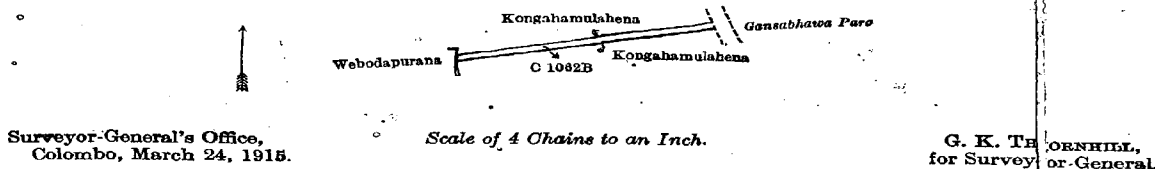
and bounded as follows: on the north and east by part of the Kimbulwana-oya; on the south by the village limit of Alutgama; on the west by Kahatagahamulahena sold by the Crown to Richard Charles Schewiratne and another under the Waste Lands Ordinances, Oyabodahenyaya to be declared the property of the Crown under the Waste Lands Ordinances, Oyabodahenyaya sold by the Crown to Herat Mudiyansele Bandi Mefika under the Waste Lands Ordinances, Oyabodahenyaya sold by the Crown to Cathiravelu Namasivayam under the Waste Lands Ordinances, Pahalahenyaya claimed by ditto, a Gansabhawa path, a stream (the village limit of Uyangala).

[For Diagram see page 1758.]

II.—Preliminary plan 2,039.

Lot.	Name of Land.	Extent, A. R. P.
C 1062B	Para (footpath)	0 0 12

and bounded as follows: on the north by Kongahamulahena sold to Cathiravelu Namasivayam under the Waste Lands Ordinances; on the east by a Gansabhawa path; on the south by Kongahamulahena sold to Cathiravelu Namasivayam under the Waste Lands Ordinances; on the west by Webodapurana claimed by H. M. Kalu Menika and others.



III.—Preliminary plan 2,039.

Lot.	Name of Land.	Extent, A. R. P.
E 1063B	Wana-ela (channel, bund, and road)	0 1 30
E 1063E	Kahatagahamulahena	0 0 3
E 1063F	Do.	2 20

and bounded as follows: on the north by Kahatagahamulahena sold to Richard Charles Senaviratne under the Waste Lands Ordinances; east by Kahatagahamulahena sold to Richard Charles Senaviratne under the Waste Lands Ordinances, an els to be declared the property of the Crown under the Waste Lands Ordinances, sold to Richard Charles Senaviratne and another under the Waste Lands Ordinances, Kahatagahamulahena sold to Richard Charles Senaviratne and another under the Waste Lands Ordinances, by the village limit of Alutgama; on the west by the village limit of Konwewa, the village limit of Alutgama.

1788

Pyanaha Village  
Gentabhuwa Paha

Pabalabeyaya

Part of Kumbhakara-owu

Oyabodabeyaya

D. 1007 A, D. 1007 D, and B. 1007 E

Oyabodabeyaya

Oyabodabeyaya  
Crown

Kahotagahamshahena

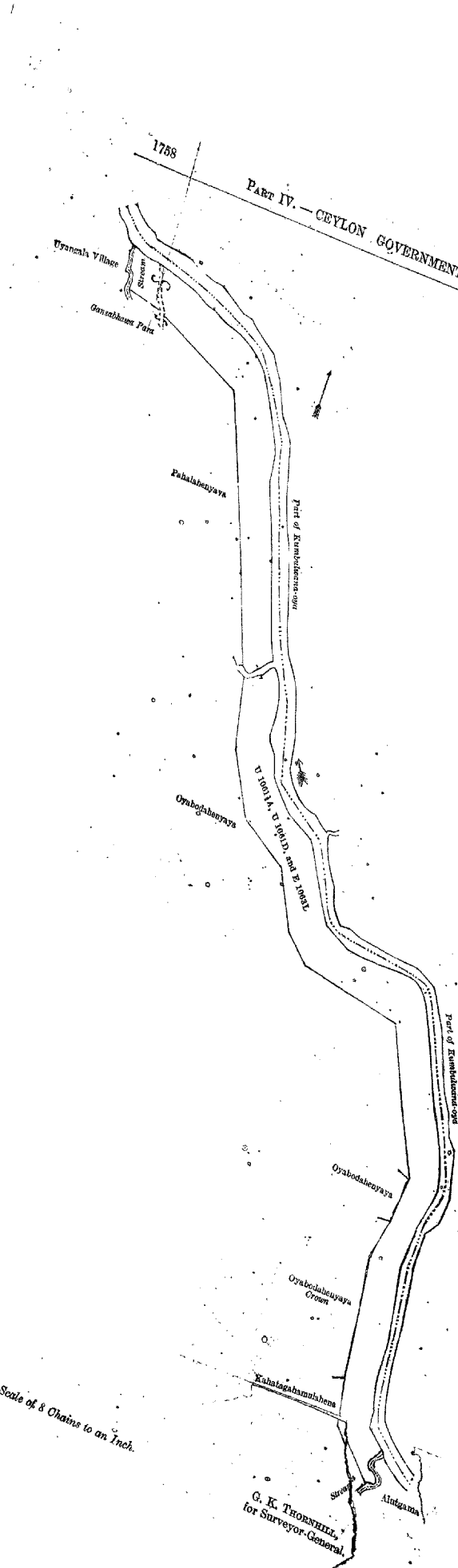
Part of Kumbhakara-owu

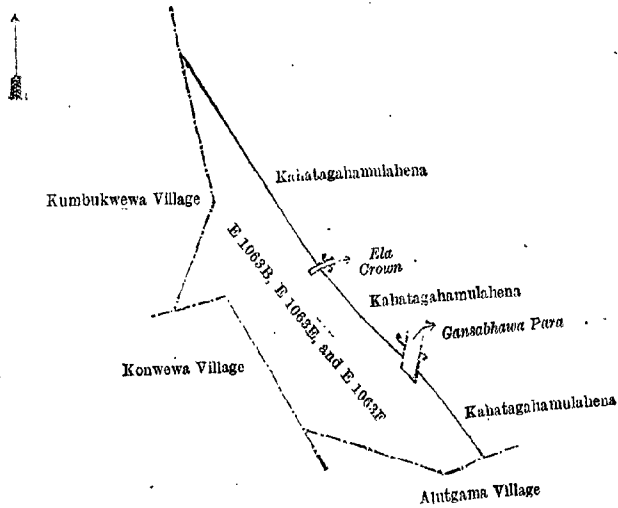
Alintama

G. K. THORNHILL,  
for Surveyor-General

General's Office,  
Colomb, March 24, 1915.

Scale of 8 Chains to an Inch.





Surveyor-General's Office,  
Colombo, March 24, 1915.

Scale of 4 Chains to an Inch.

G. K. THORNHILL,  
for Surveyor-General.

IV.—Preliminary plan 2,039.

Lot.	Name of Land.	Extent, A. R. P.
D 1062	Pahalagamawewa (tank)	3 0 5

and bounded as follows: on the north by Migahamulahenyaya sold to Cathiravelu Namasivayam under the Waste Lands Ordinances, Webodapurana claimed by H. M. Kalumenika and others; on the east by Kongahamulahena sold to Cathiravelu Namasivayam under the Waste Lands Ordinances, Amunagawahena sold to Cathiravelu Namasivayam under the Waste Lands Ordinances; on the south by Alutwewadalupotapurana claimed by H. M. Punchirala; on the west by Amunagawahena sold to Cathiravelu Namasivayam under the Waste Lands Ordinances, Migahamulahenyaya sold to Cathiravelu Namasivayam under the Waste Lands Ordinances.



Surveyor-General's Office,  
Colombo, March 24, 1915.

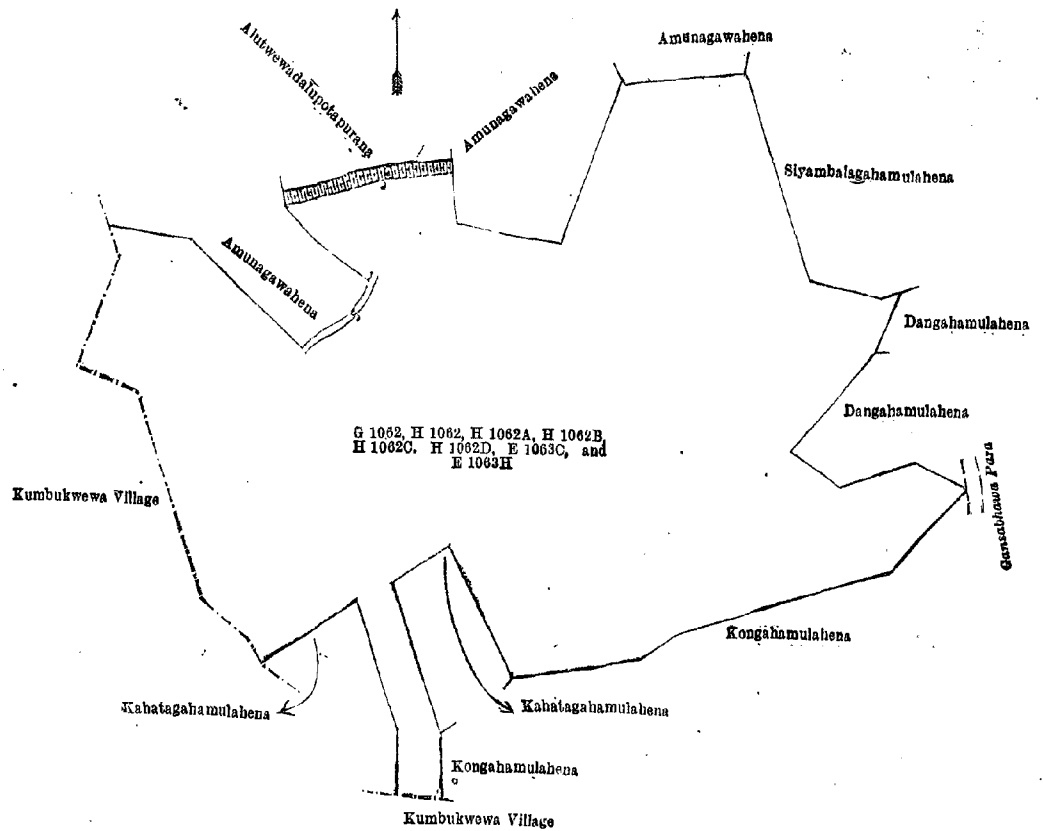
Scale of 4 Chains to an Inch.

G. K. THORNHILL,  
for Surveyor-General.

V.—Preliminary plan 2,039.

Lot.	Name of Land.	Extent, A. R. P.	Lot.	Name of Land.	Extent, A. R. P.
G 1062	Alutwewa (tank)	0 3 6	H 1062D	Ela (irrigation channel)	0 0 5
H 1062	Amunagawahena	12 2 35	E 1062C	Wana-ela (channel and bund)	0 0 27
H 1062A	Amunagawahenawana-ela	0 1 27	E 1063H	Kahatagahamulahena	0 1 6
H 1062B	Amunagawahena	2 3 16			
H 1062C	Do.	0 2 27			17 3 29

and bounded as follows: on the north by Amunagawahena sold to Cathiravelu Namasivayam under the Waste Lands Ordinances, Alutwewadalupotapurana sold by the Crown, Amunagawahena sold to Cathiravelu Namasivayam under the Waste Lands Ordinances, Amunagawahena sold to Herat Mudiyanseleage Kandapper and others under the Waste Lands Ordinances; on the east by Siyambalagahamulahena claimed by Ekanayaka Mudiyanseleage Ranhamy and others; Dangahamulahena (private), a Gansabhawa path; on the south by Kongahamulahena sold to Richard Charles Senaviratne and another under the Waste Lands Ordinances, Kahatagahamulahena sold to Richard Charles Senaviratne and another under the Waste Lands Ordinances, Kongahamulahena sold to ditto under the Waste Lands Ordinances, the village limit of Kumbukwewa, Kahatagahamulahena sold to Richard Charles Senaviratne and another under the Waste Lands Ordinances; on the west by the village limit of Kumbukwewa.



Surveyor-General's Office,  
Colombo, March 24, 1915.

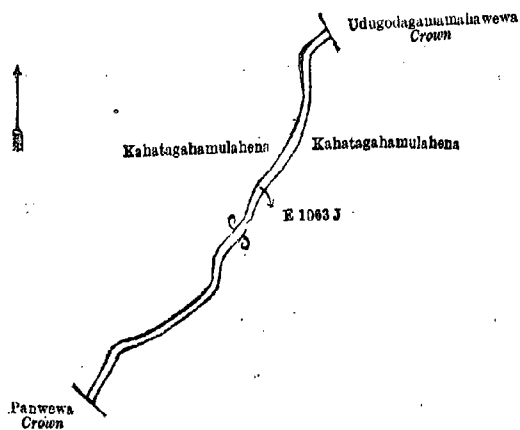
Scale of 4 Chains to an Inch.

G. K. THORNHILL,  
for Surveyor-General.

VI.—Preliminary plan 2,039.

Lot.	Name of Land.	Extent, A. R. F.
E 1063J	Ela (irrigation channel)	0 0 37

and bounded as follows: on the north by Kahatagahamulahena sold to Richard Charles Senaviratne and another under the Waste Lands Ordinances; on the east by Udugodagamamahawewa to be declared the property of the Crown under the Waste Lands Ordinances, Kahatagahamulahena sold to Richard Charles Senaviratne and another under the Waste Lands Ordinances; on the south by Kahatagahamulahena sold to Richard Charles Senaviratne and another under the Waste Lands Ordinances, Panwewa to be declared the property of the Crown under the Waste Lands Ordinances; on the west by Kahatagahamulahena sold to Richard Charles Senaviratne under the Waste Lands Ordinances.



Scale of 4 Chains to an Inch.

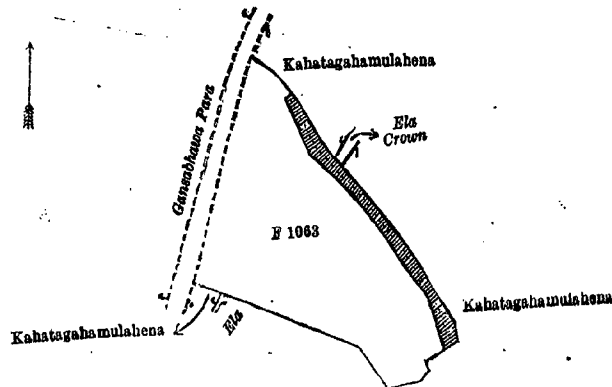
Surveyor-General's Office,  
Colombo, March 24, 1915.

G. K. THORNHILL,  
for Surveyor-General.

VII.—Preliminary plan 2,039.

Lot.	Name of Land.	Extent, A. R. P.
F 1063	Panwewa (tank)	2 0 38

and bounded as follows: on the north, east, and south by Kahatagahamulahena sold to Richard Charles Senaviratne and another under the Waste Lands Ordinances, an ela to be declared the property of the Crown under the Waste Lands Ordinances; on the west by a Gansabhawa path.



Surveyor-General's Office,  
Colombo, March 24, 1915.

Scale of 4 Chains to an Inch.

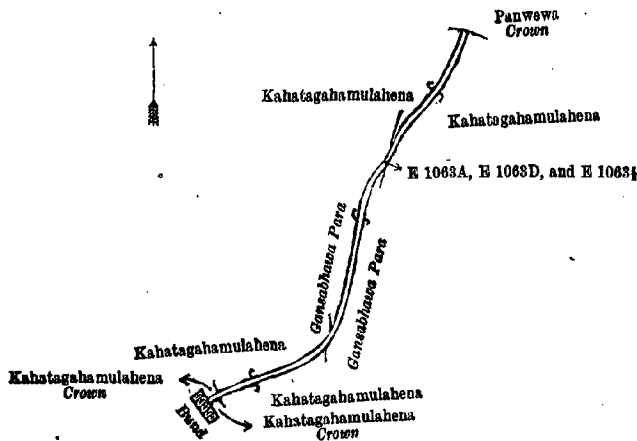
G. K. THORNHILL,  
for Surveyor-General.

VIII.—Preliminary plan 2,039.

Lot.	Name of Land.	Extent, A. R. P.
E 1063A	Wana-ela (channel)	0 0 5
E 1063D	Do. ( do. )	0 0 5
E 1063‡	Do. ( do. )	0 0 5

0 0 15

and bounded as follows: on the north by Kahatagahamulahena sold to Richard Chales Senaviratne and another under the Waste Lands Ordinances, Panwewa to be declared the property of the Crown under the Waste Lands Ordinances; on the east by Kahatagahamulahena sold to Richard Charles Senaviratne and another under the Waste Lands Ordinances, a Gansabhawa path, Kahatagahamulahena sold to Richard Charles Senaviratne and another under the Waste Lands Ordinances, Kahatagahamulahena to be declared the property of the Crown under the Waste Lands Ordinances; on the south by Kahatagahamulahena to be declared the property of the Crown under the Waste Lands Ordinances, a bund, Kahatagahamulahena to be declared the property of the Crown under the Waste Lands Ordinances; on the west by Kahatagahamulahena sold to Richard Charles Senaviratne under the Waste Lands Ordinances, a Gansabhawa path, Kahatagahamulahena sold to Richard Charles Senaviratne and another under the Waste Lands Ordinances.



Surveyor-General's Office,  
Colombo, March 24, 1915.

Scale of 4 Chains to an Inch.

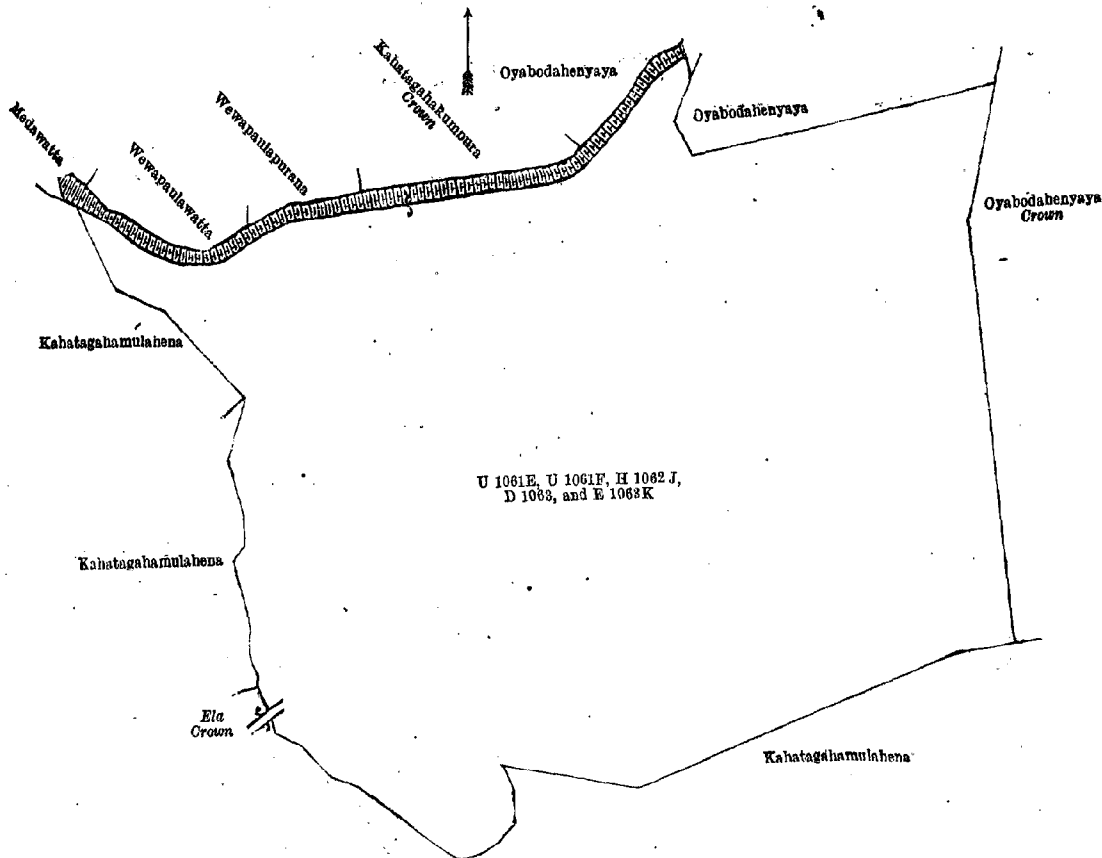
G. K. THORNHILL,  
for Surveyor-General.

IX.—Preliminary plan 2,039.

Lot.	Name of Land.	Extent, A. R. P.
U 1061E	Oyabodahenyaya	13 3 27
U 1061F	Udugodagamamahawewa (tank)	0 2 18
1062J	Udugodagamamahawewa (part of tank)	0 1 7
D 1063	Udugodagamawewa	10 0 8
E 1063K	Udugodagamamahawewa (part of tank)	1 1 13

26 0 33

and bounded as follows: on the north by Medawatta claimed by H. M. Mudiyanse and others, Wewapaulawatta claimed by E. M. Ranhamy and others, Wewapaulapurana claimed by E. M. Ranhamy, Kahatagahakumbura belonging to the Crown, Oyabodahenyaya sold to Ekanayaka Mudiyanse Ranhamy under the Waste Lands Ordinances, Oyabodahenyaya sold to Herat Mudiyanse Bandi Menika under the Waste Lands Ordinances; on the east by Oyabodahenyaya to be declared the property of the Crown under the Waste Lands Ordinances; on the south by Kahatagahamulahena sold to Richard Charles Senaviratna and another under the Waste Lands Ordinances; on the west by an ela to be declared the property of the Crown under the Waste Lands Ordinances, Kahatagahamulahena (private), Kahatagahamulahena claimed by Ekanayaka Mudiyanse Ranhamy.



Surveyor-General's Office,  
Colombo, March 24, 1915.

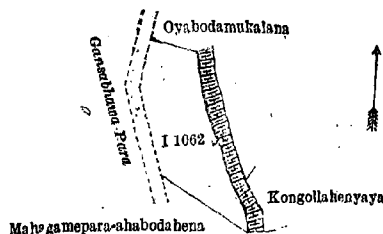
Scale of 4 Chains to an Inch.

G. K. THORNHILL,  
for Surveyor-General.

X.—Preliminary plan 2,039.

Lot.	Name of Land.	Extent, A. R. P.
I 1062	Koangollewewa (tank)	0 2 7

and bounded as follows: on the north by Oyabodamukalana sold to Cathiravelu Namasivayam under the Waste Lands Ordinances; on the east by Oyabodamukalana sold to Cathiravelu Namasivayam under the Waste Lands Ordinances, Kongollahenyaya (private); on the south by Mahagamepara-ahabodahena sold to Cathiravelu Namasivayam under the Waste Lands Ordinances; on the west by a Gansabhawa path.



Surveyor-General's Office,  
Colombo, March 24, 1915

Scale of 4 Chains to an Inch.

G. K. THORNHILL,  
for Surveyor-General.

September 22, 1915. M. T. ARCHIBALD,  
Special Officer.

**Kurunegala S. O. No. 1,276.**

Order under Section 4, Sub-section (1), of "The Waste Lands Ordinances of 1897, 1899, 1900, and 1903," declaring Lands to be Crown Property.

In the matter of the lands commonly called or known as Talagahamulahena, Siyambalagahamulahena, &c., situated in the village of Kudakoluwa, in the Kinyama korale of the Katugampola hatpattu of the Kurunegala District, in the North-Western Province, and of "The Waste Lands Ordinances of 1897, 1899, 1900, and 1903."

WHEREAS in pursuance of section 1 of the said Ordinances it was duly notified on October 28, 1914, that if no claim to the lands commonly called or known as Talagahamulahena, Siyambalagahamulahena, &c., situated in the village of Kudakoluwa, in the Kinyama korale of the Katugampola hatpattu of the Kurunegala District, in the North-Western Province, containing in extent 289 acres 1 rood and 9 perches, and shown as lots 2, 2A, 2B, 25, 25A, 25D, 25E, 25F, 25G,

25H, 25I, 25J, 25M, 25N, 25O, 25P, 25T, 25U, 25V, 25W, 25X, 35Y, 25Z, 25AD, 25AE, 25AF, 25AG, 25AH, 25AI, 25AK, 25AL, 25AM, 25AO, 25AP, 25AQ, 25AS, 25AT, 25AU, 33, 36, 36A, 37A, 38, 38A, 38B, 38C, 38D, 38E, 38F, 38G, 38I, 38J, 38K, 38L, 30, 42, 42A, 42B, 42C, 42D, 42E, 42F, 42G, 42H, 42I, 42J, 42K, 42L, 42M, 42N, 42O, 42P, 42Q, 42R, 42S, 42T, 42U, 42V, 42W, 42Y, 42X, 42Z, 42AA, 42AB, 42AG, 42AH, 42AI, 42AJ, 42AK, 42AL, 42AM, 42AN, 42AO, 42AP, 43, 44, 46, 49, and 49A in preliminary plan 1,459 and in the annexed diagrams was made to John Murray Davies, Special Officer appointed under section 28 of the said Ordinances, within the period of three months from the date specified in such notice, such lands would be declared the property of the Crown, and dealt with on account of the Crown (*vide* Notice No. 5,412):

And whereas (1) Matilda Emelia Lorage made claim to all the above-mentioned lots and withdrew her claim thereto, and whereas (2) Jayasinha Arachchige Sinno Veda Naide made claim to lots 37A, 25AI, 25AK, 25AH, (3) Jayasinha Arachchige Podda Veda Naide, (4) Jayasinha Arachchige Punchi Naide made claim to lots 25AK, 25AH, (5) Jayasingha Arachchige Kiri Appu Naide made claim to lot 25AK, (6) Jayasinha Arachchige Buriya Naide made claim to lot 25AH, (7) Lekamalage Lama Etana, (8) ditto Menu Etana made claim to lot 25Z, (9) Ratnayaka Mudiyansele Appuhamy made claim to lot 25Y, (10) Ratnayaka Mudiyansele Kapuruhamy made claim to lots 25T, 25U, 25V, 25W, 25X, (11) Ratnayaka Mudiyansele Appuhamy Vidane as trustee of Kudakoluwa pansala made claim to lot 25E; and whereas the said 2nd claimant by an agreement dated April 12, 1915, in consideration of being declared the purchaser of lots 37A and 25AI, and  $3\frac{1}{2}$  acres more or less of lot 25AH in block survey preliminary plan 1,459 upon payment of a sum of Rs. 107, on or before July 12, 1915, withdrew his claim to the lot 25AK and to the remainder of lot 25AH, and whereas it was further agreed by the said agreement that in default of the said payment of Rs. 107, the claim of the said 2nd claimant to the said lots 37A, 25AI, and to the said specified portion,  $3\frac{1}{2}$  acres more or less in extent of lot 25AH should also be considered to have been withdrawn, and the said lots 37A, 25AI, and the specified portion  $3\frac{1}{2}$  acres more or less in extent of lot 25AH should be declared to be the property of the Crown, and whereas the said 2nd claimant has failed to make the said payment of Rs. 107 by the due date; and whereas the said 3rd and 4th claimants by an agreement dated April 12, 1915, in consideration of being declared the purchasers of  $5\frac{1}{2}$  acres more or less of lot 25AH in block survey preliminary plan 1,459 upon payment of a sum of Rs. 88, on or before July 12, 1915, withdrew their claim to lot 25AK, and to the remainder of lot 25AH, and whereas it was further agreed by the said agreement that in default of the said payment of Rs. 88 the claims of the said 3rd and 4th claimants to the said specified portion,  $5\frac{1}{2}$  acres more or less in extent, of lot 25AH should also be considered to have been withdrawn and the said specified portion,  $5\frac{1}{2}$  acres more or less in extent of lot 25AH should be declared to be the property of the Crown, and whereas the said 3rd and 4th claimants have failed to make the said payment of Rs. 88 by the due date; and whereas the said 5th claimant came to an agreement in writing dated April 12, 1915, whereby it was agreed that the said claimant should be declared the purchaser of lot 25AK in block survey preliminary plan 1,459 upon payment of a sum of Rs. 46 on or before July 12, 1915, and whereas it was further agreed by the said agreement that in default of such payment the claim of the said 5th claimant to the said lot 25AK should also be considered to have been withdrawn, and the said lot 25AK should be declared to be the property of the Crown, and whereas the said 5th claimant has failed to make the said payment of Rupees Forty-six (Rs. 46) by the due date; and whereas the said 6th claimant by an agreement dated April 12, 1915, in consideration of being declared the purchaser of 1 acre 3 roods and 10 perches more or less of lot 25AH, in block survey preliminary plan 1,459 upon payment of a sum of Rs. 29 on or before July 12, 1915, withdrew his claim to the remainder of the said lot 25AH, and whereas it was further agreed by the said agreement that in default of the said payment of Rs. 29, the claim of the said 6th claimant to the said specified portion, 1 acre 3 roods and 10 perches more or less in extent, of lot 25AH should also be considered to have been withdrawn and the said specified portion, 1 acre 3 roods and 10 perches more or less in extent, of lot 25AH should be declared to be the property of the Crown, and whereas the said 6th claimant has failed to make the said payment of Rs. 29 by the due date, and whereas the said 7th and 8th claimants entered into two agreements of the same tenor dated April 19, 1915, and April 20, 1915, respectively, whereby it was agreed that the said 7th and 8th claimants should be declared the purchasers of lot 25Z in block survey preliminary plan 1,459 upon payment of a sum of Rs. 25 on or before July 12, 1915, and whereas it was further agreed that in default of such payment the claims of the said 7th and 8th claimants to the said lot 25Z should be considered to have been withdrawn and the said lot 25Z should be declared to be the property of the Crown, and whereas the said 7th and 8th claimants have failed to make the said payment of Rs. 25 by the due date; and whereas the said 9th claimant came to an agreement in writing dated April 12, 1915, whereby it was agreed that the said 9th claimant should be declared the purchaser of lot 25Y in block survey preliminary plan 1,459 upon payment of a sum of Rs. 41 on or before July 12, 1915, and whereas it was further agreed that in default of such payment the claim of the said 9th claimant to the said lot 25Y should also be considered to have been withdrawn, and the said lot 25Y should be declared to be the property of the Crown, and whereas the said 9th claimant has failed to make the said payment of Rs. 41 by the due date; and whereas the said 10th claimant by an agreement dated April 12, 1915, in consideration of Ratnayaka Mudiyansele Appuhamy being declared the purchaser of lots 25U, 25V, 25W, and 25X in block survey preliminary plan 1,459 upon payment of a sum of Rs. 103, on or before July 12, 1915, withdrew his claim to lot 25T, and whereas it was further agreed by the said agreement that in default of the said payment of Rs. 103, the claim of the said 10th claimant to the said lots 25U, 25V, 25W, and 25X should also be considered to have been withdrawn and the said lots 25U, 25V, 25W, and 25X should be declared to be the property of the Crown, and whereas the said sum of Rs. 103 has not been paid by the due date; and whereas the said 11th claimant came to an agreement in writing dated April 12, 1915, whereby it was agreed that the said 11th claimant should be declared the purchaser of lot 25E in block survey preliminary plan 1,459 upon payment of a sum of Rs. 42, on or before July 12, 1915, and whereas it was further agreed that in default of such payment the claim of the said 11th claimant to the said lot 25E should be considered to have been withdrawn and the said lot 25E should be declared to be the property of the Crown, and whereas the said 11th claimant has failed to make the said payment of Rs. 42 by the due date, I, Howard Orme Fox, Special Officer appointed under section 28 of the said Ordinances, under and by virtue of the powers vested in me in that behalf by section 4 of the said Ordinances, do hereby on October 19, 1915, order and declare under section 4, sub-section (1), of the said Ordinances, that the said lands, as more fully described herein below, are the property of the Crown.

*Description of the Lands referred to.*

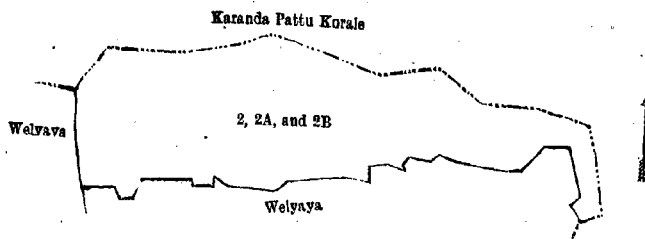
The following lots situated in the village of Kudakoluwa, in the Kinyama korale of the Katugampola hatpattu of the Kurumegala District, in the North-Western Province, as described in the annexed diagrams:—

I.—Preliminary plan 1,459;

Lot.	Name of Land.	Extent, A. R. P.
2	Talagahamulahena	4 3 38
2A	Siyambalahamulahena	4 1 26
2B	Kadurugahamulapillewa	2 3 6

712 0 30

and bounded as follows: on the north and east by the boundary of Karanda pattu korale; on the south by Welyaya (private); on the west by Welyaya (private), the boundary of the Karanda pattu korale.



Surveyor-General's Office,  
Colombo, April 15, 1914.

Scale of 8 Chains to an Inch.

G. K. THORNHILL,  
for Acting Surveyor-General.

II.—Preliminary plan 1,459.

Lot.	Name of Land.	Extent, A. R. P.	Lot.	Name of Land.	Extent, A. R. P.
25	Wewapaulapitiya	0 3 6	39	Sanawaragollekotuwa	0 1 16
25A	Wanahena	0 3 30	42	Kandehena (reservation for trig. station)	0 2 4
25D	Road	0 0 10	42A	Kandehena	3 3 2
25E	Pansalhena	2 2 19	42B	Do.	0 0 30
25F	Godalhena	2 0 12	42C	Udakumburapillewa	3 2 5
25G	Do.	0 3 15	42D	Walawanehena	4 0 10
25H	Mahapitiyahena	2 1 13	42E	Walawanehena (reservation for trig. station)	0 1 2
25I	Bogahamulahena	1 1 29	42F	Kongahamulahena (reservation for trig. station)	0 1 23
25J	Bogahahena	0 1 12	42G	Kongahamulahena	2 1 38
25M	Lolugahamulahena	1 2 26	42H	Walawanehena	1 2 9
25N	Kongahamulahena	1 0 34	42I	Halambagahamulahena	0 2 29
25O	Kongahamulawatta	0 3 39	42J	Lolugahamulahena	3 0 0
25P	Kongahamulahena	2 2 13	42K	Ehatugahamulahena	1 3 26
25T	Maragahamulahena	0 0 6	42L	Talagasyayamahahena	7 1 38
25U	Do.	4 1 4	42M	Kongahamulahena	2 3 14
25V	Do.	1 1 13	42N	Do.	3 2 13
25W	Do.	0 2 35	42O	Do.	2 3 3
25X	Do.	0 0 15	42P	Do.	12 0 35
25Y	Nickahena	2 2 7	42Q	Halambagahamulahena	4 0 0
25Z	Do.	1 2 10	42R	Godellahena	4 1 4
25AD	Ehatugahamulahena	3 2 25	42S	Morakahakele	5 3 26
25AE	Do.	2 2 35	42T	Talagasyayahena	8 2 9
25AF	Do.	3 1 35	42U	Godellahena	8 3 20
25AG	Dickhena	6 3 27	42V	Mahamylagollehena	7 3 26
25AH	Niddawowehena	11 0 10	42W	Mylagollehena	7 1 1
25AI	Kongahamulahena	0 0 16	42X	Kahatagahamulahena	6 1 28
25AK	Mylagahamulahena	2 3 15	42Y	Godellahena	2 2 31
25AL	Kahatagahamulahena	3 3 2	42Z	Wakkadehena	8 2 0
25AM	Do.	0 1 34	42AA	Do.	5 3 9
25AO	Wanahena	2 3 28	42AB	Mylagahamulahena	2 0 1
25AP	Road	0 0 24	42AG	Pathgawahena	0 1 24
25AQ	Kongahamulahena	1 0 39	42AH	Pataha (tank)	0 1 24
25AS	Do.	0 3 34	42AI	Patahagawahena	0 2 33
25AT	Kulawatchikotuwa	0 1 10	42AJ	Kahatagahamulahena	3 3 26
25AU	Do.	0 0 15	42AK	Do.	1 1 9
33	Kudakolawewa (tank and bund)	24 0 28	42AL	Kuilagawahena	2 2 24
36	Wewa (tank)	1 1 14	42AM	Ambagahamulahena	2 3 36
36A	Kulawatchikotuwa	0 0 27	42AN	Ambagahamulawatta	0 0 4
37A	Galaudarapuwawatta	2 3 9	42AO	Wattahena	1 0 9
38	Kulawatchipitiyakotuwa	0 2 10	42AP	Kudakotuawawewa (tank)	0 0 9
38A	Kulawatchipitiyahena	3 1 23	43	Kandetikanda	4 0 39
38B	Galaudurupuhena	1 2 3	44	Wewa (tank and bund)	2 2 17
38C	Kohombagahamulahena	2 2 18	46	Kualagarawewa (tank and bund)	2 2 34
38D	Halambagahamulahena	4 2 31	49	Patahagawakotuwa	0 2 0
38E	Serugahamulahena	5 0 0	49A	Patahagawahena	0 0 28
38F	Ranawaragollehenakotuwa	0 1 26			
38G	Kiulagawapillewa	1 2 2			
38I	Wagalagawahena	3 0 19			
38J	Talagahamulahena	1 3 22			
38K	Do.	3 2 32			
38L	Galmoratugahamulahena	3 2 5			
					277 0 19

and bounded as follows: on the north by the boundary of Karanda pattu korale, Siyambalagahamulawatta claimed by Punchi Menika and others, Welyaya (private), an ela, Meegahawatta claimed by Kirihamy and others, Meegahakotuwa claimed by Kirihamy and others, Mahawelakamata claimed by ditto, Meegahakotuwa claimed by ditto, Meegahawatta claimed by ditto, Meegahamulawatta claimed by Kiri Vidana Henaya, a road, Mahapitiyahena claimed by Kiri Bandihami, Meegahawatta claimed by Punched Henaya and others, Rukattanagahakotuwa claimed by Herathami and others, Otuyaya (private), Bogahahena claimed by Manu Etana, Kapuwatta claimed by Punchirala, Bogahamulawatta, Meegahamulahena claimed by Manuhami, Otuyaya (private), Kongahamulahena claimed by Manuhami; on the east by the boundary of Karanda pattu korale, Nickahena claimed by L. Manu Etana, Nickawatta claimed by Lekamalage Manu Etana, Nickawatta claimed by Lomai Etana, the boundary of Karanda pattu korale; on the south by the boundary of Karanda pattu korale, a road, Patagawawatta sold by the Crown, Patagawahena sold by the Crown, a road, Patagawahena claimed by Lama Naide, Malagahamulawatta claimed by Lensu Naide, a road, the village limit of Habawewa, the village limit of Halmillawewa; on the west by the village limit of Waduressa, the boundary of Karanda pattu korale.



NOTE.—The following lots lying within the above boundaries are excluded from this part of the order, and their aggregate acreage of 15 acres and 1 perch is not included in the acreage of 277 acres and 19 perches given above:—

Preliminary plan 1,459.					
Lot.	Name of Land.	Extent, A. R. P.	Lot.	Name of Land.	Extent, A. R. P.
25AJ	Galaudurapuhewatta	0 0 30	40	Kuila-agarewela	4 0 4
25AR	Kongahamulawatta	0 0 8	41	Ihala-aswedduma	4 1 39
25AN	Kongahamulawatta	0 1 6	45	Ambagahagawakamata	0 0 12
35	Kongahawatta	0 1 38	47	Kadurugahakamata	0 0 7
34	Kulameeachchiptiyaowita	2 0 5	48	Wegollawatta	0 3 17
37	Galaudurapuhewatta	2 1 18			
38H	Kuilagawapillewekumbura	0 0 17			15 0 1

[For Diagram see page 1766.]

**Uva S. O. No. 1,984.**

**Order under Section 4, Sub-section (1), of "The Waste Lands Ordinances of 1897, 1899, 1900, and 1908," declaring Lands to be Crown Property.**

In the matter of the lands commonly called or known as Moragahamadahenyaya, Hekillahena, &c., situate in the village of Moragahamada, in the Kandukara korale of the Buttala division, in the Province of Uva, and of "The Waste Lands Ordinances of 1897, 1899, 1900, and 1908."

WHEREAS in pursuance of section 1 of the said Ordinances it was duly notified on October 18, 1912, that if no claim to the lands commonly called or known as Moragahamadahenyaya, Hekillahena, &c., situate in the village of Moragahamada, in the Kandukara korale of the Buttala division, in the Province of Uva, containing in extent 369 acres 2 roods and 10 perches, and shown as lots 1, 2, 3, and 7, and the unlotted roads and streams in preliminary plan 209 and in the annexed diagram, was made to John Murray Davies, Special Officer appointed under section 28 of the said Ordinances, within the period of three months from the date specified in such notice, such lands would be declared the property of the Crown, and dealt with on account of the Crown (*vide* Notice No. 4,573):

And whereas (1) Madduma Banda Katugaha, (2) Sumana Kumarihamy made claim thereto, and whereas the said claimants came to two agreements of the same tenor dated January 6, 1914, whereby in consideration of their being declared the purchasers of two portions of lot 1 of the block survey preliminary plan 209 upon payment, on or before June 6, 1914, to the Government Agent at Badulla of a sum of Rs. 375 for each of the said two portions of lot 1, they withdrew their claims to the remainder of the said lot 1 and to the above-mentioned lots 2, 3, 7, and roads and streams; and where as it was further agreed that in default of the said two payments or either of the said two payments the claim of the said claimants to both or either of the said two portions of lot 1 in respect of which the said payments were to be made, should also be considered to have been withdrawn, and both or either of the said two portions of lot 1, as the case may be, should be declared to be the property of the Crown, and whereas the said claimants have failed to make either of the said payments by the due date, I, Howard Orme Fox, Special Officer appointed under section 28 of the said Ordinances, under and by virtue of the powers vested in me in that behalf by section 4 of the said Ordinances, do hereby on October 19, 1915, declare under section 4, sub-section (1), of the said Ordinances, that the said lands, as more fully described herein below, are the property of the Crown.

*Description of the Lands referred to.*

The following lots situated in the village of Moragahamada, in the Kandukara korale of the Buttala division, in the Province of Uva, as described in the annexed diagram:—

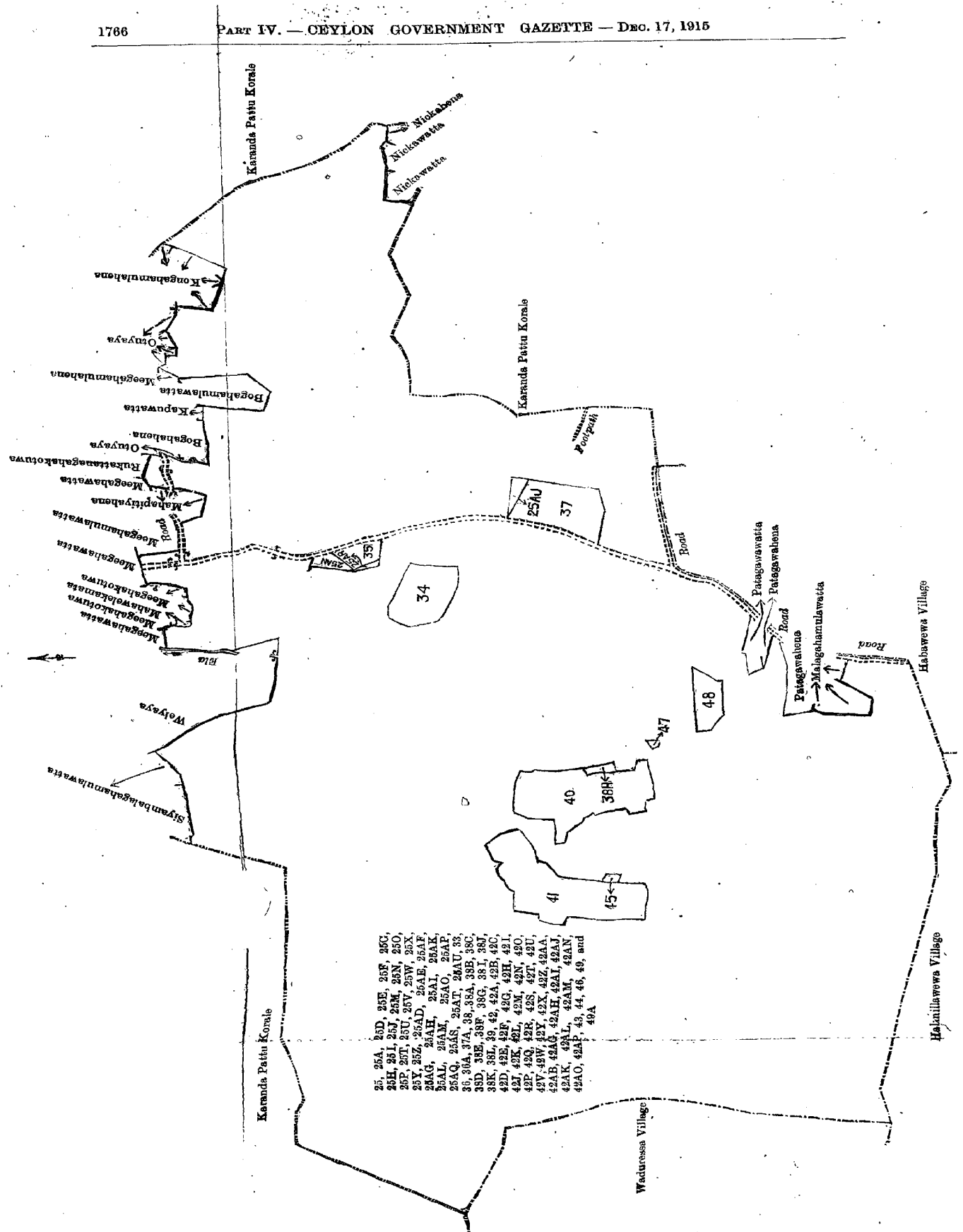
Preliminary plan 209.					
Lot.	Name of Land.	Extent, A. R. P.			
1	Moragahamadahenyaya, Hekillahena, Nelligollahenyaya, Totillahenyaya, Puwak-watthenyaya, Pusbeddchenyaya	340 2 8			
2	Nelligollemukalana	19 0 10			
3	Nelligollekanda	5 2 27			
7	Milattahimnemukalana	3 1 15			
	Roads	0 1 6			
	Streams	0 2 24			
		369 2 10			

and bounded as follows: on the north by the village limit of Karawila Udagama; on the east by the village limit of Kirawanagoda, the village limit of Mailagastenna; on the south by the village limit of Fussellawa (part of the Kuda-oya); on the west by the village limit of Fussellawa (part of the Kuda-oya), the village limit of Karawila Udagama.

NOTE.—The following lots lying within the above boundaries are excluded from this order, and their aggregate acreage of 9 acres and 27 perches is not included in the acreage of 369 acres 2 roods and 10 perches given above:—

Preliminary plan 209.					
Lot.	Name of Land.	Extent, A. R. P.			
4	Moragahamadawatta	3 3 25			
5	Do.	0 3 8			
6	Puwakwatta	4 1 34			
		9 0 27			

D 5



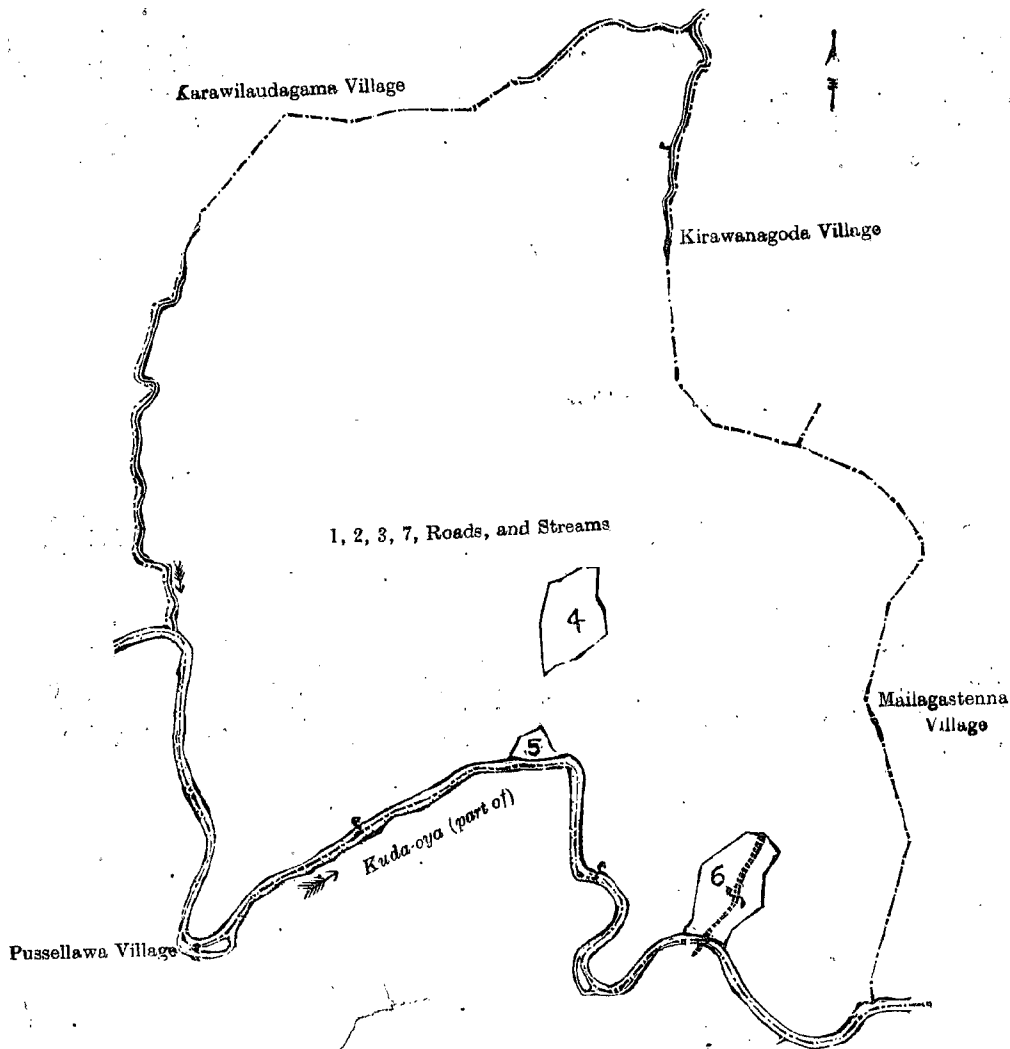
Surveyor-General's Office.  
Colombo, May 19, 1914.

Scale of 8 Chains to an Inch.

G. K. THORNHILL,  
for Acting Surveyor-General.

October 19, 1915.

H. O. Fox,  
Special Officer.



Surveyor-General's Office,  
Colombo, September 6, 1912.

Scale of 16 Chains to an Inch.

A. H. G. DAWSON,  
for Surveyor-General.

October 19, 1915.

H. O. Fox,  
Special Officer.

**Ratnapura S. O. No. 241.**

Order under Section 4, Sub-section (1), of "The Waste Lands Ordinances of 1897, 1899, 1900, and 1903."

In the matter of the lands commonly called or known as Batalahena, Kurahanhena, &c., situate in the village of Delloboda, in the Palle pattu of the Nawadun korale of the Ratnapura District, in the Province of Sabaragamuwa, and of "The Waste Lands Ordinances of 1897, 1899, 1900, and 1903."

WHEREAS in pursuance of section 1 of the said Ordinances it was duly declared and notified on April 11, 1913, that if no claim to the lands commonly called or known as Batalahena, Kurahanhena, &c., situate in the village of Delloboda, in the Palle pattu of the Nawadun korale of the Ratnapura District, in the Province of Sabaragamuwa, containing in extent 24 acres 1 rood and 3 perches, and shown as lots 38J, 38U, and 1 in preliminary plan 70 and in the annexed diagrams, was made to Howard Orme Fox, Special Officer appointed under section 28 of the said Ordinances, within the period of three months from the date specified in the said notice, such lands would be declared the property of the Crown, and dealt with on account of the Crown (*vide* Notice No. 4,826):

And whereas (1) Konarage Loku Menike, (2) ditto Wastuhamy, (3) ditto Dingiri Menike, (4) ditto Punchi Mahatmaya made claim thereto, and I, Howard Orme Fox, Special Officer appointed under section 28 of the said Ordinances, made due inquiry into such claim, and whereas the said claimants and I, with the consent of His Excellency the Governor, came to two agreements in writing dated February 4 and 6, 1914, concerning the said lands, under section 4, sub-section (1), of the said Ordinances, whereby it was agreed that the said claimants should be declared the purchasers of the said lands upon payment on or before May 4, 1914, to the Government Agent at Ratnapura of a sum of Rupees One hundred and Eighty only (Rs. 180), as the purchase amount of the said lands, and whereas the said amount has been duly paid by the said claimants, they are hereby, in pursuance of the agreement afore-mentioned, declared to be the purchasers of the said lands, as more fully described herein below.

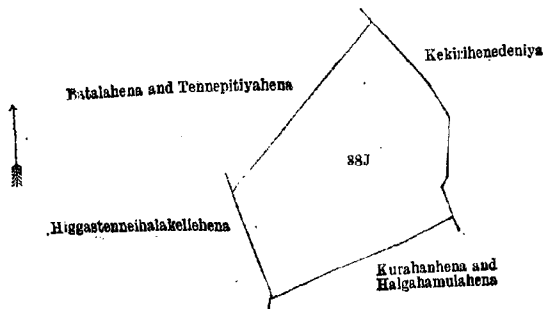
*Description of the Lands referred to.*

The following lots situated in the village of Delloboda, in the Palle pattu of the Nawadun korale of the Ratnapura District, in the Province of Sabaragamuwa, as described in the annexed diagrams:—

Lot.	Name of Land.	I.—Preliminary Plan 70 and 6th c.	Extent, A. R. P.
38J	Batalahena, Kurahanhena, Halgahamulla	other	8 0 18

D-6

and bounded as follows: on the north by Batalahena and Tennepitiyahena sold to Jalat Arachchilage Punchi Mahatmaya and two others under the Waste Lands Ordinances; on the east by Kekirihenedeniya claimed by Konara Gamaetige Punchi Mahatmaya and others; on the south by Kurahanhena and Halgahamulahena sold to Konarage Punchi Mahatmaya and another under the Waste Lands Ordinances; on the west by Higgastenneihalakellehena sold to Gendagala Arachchilage Setuhamy under the Waste Lands Ordinances.



Surveyor-General's Office  
Colombo, March 23, 1915.

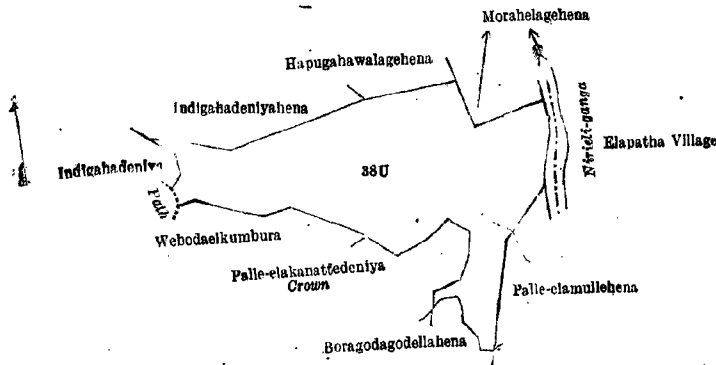
Scale of 8 Chains to an Inch.

G. K. THORNHILL,  
for Surveyor-General.

II.—Preliminary plan 70.

Lot.	Name of Land.	Extent, A. R. P.
38U	Palle-elakanattehena	10 0 14

and bounded as follows: on the north by Indigahadeniyahena sold to Jalat Arachchilage Punchi Mahatmaya and two others under the Waste Lands Ordinances, Hapugahawalagehena (private), Morahelagehena (private); on the east by Nirieli-ganga (the village limit of Elapatha), Palle-elamullehena (private); on the south by Boragodagodellahena (private), Palle-elakanattadeniya to be declared the property of the Crown under the Waste Lands Ordinances, Webodaekumbura claimed by J. A. Serahamy and others; on the west by a path, Indigahadeniya claimed by Jalat Arachchilage Serahamy.



Surveyor-General's Office,  
Colombo, October 13, 1915.

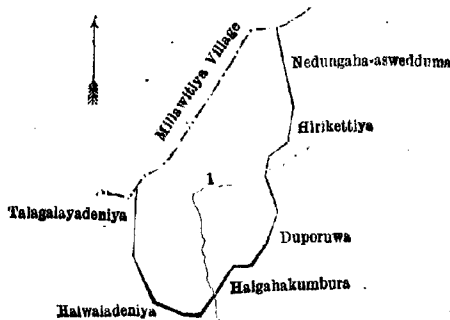
Scale of 8 Chains to an Inch.

G. K. THORNHILL,  
for Acting Surveyor-General.

III.—Preliminary plan 70.

Lot.	Name of Land.	Extent, A. R. P.
1	Tuttiripitiyahena	6 0 11

and bounded as follows: on the north by the village limit of Millawitiya; on the east by Nedungaha-aswedduma claimed by Konarage Punchi Mahatmaya and others, Hirikettiya claimed by Yalat Arachchilage Serahamy and others, Duporuwa claimed by Yalat Arachchilage Serahamy and others, Halgahakumbura claimed by Atukoralage Punchi Mahatmaya and others; on the south by Halwaladeniya claimed by Damme Arachchilage Herathamy and others; on the west by Talagalayadeniya claimed by Wannu Arachchilage Appuhamy and others, the village limit of Millawitiya.



Surveyor-General's Office.  
Colombo, March 23, 1915.

Scale of 8 Chains to an Inch.

G. K. THORNHILL,  
for Surveyor-General.

November 8, 1915.

H. O. FOX,  
Special Officer.

2X, 42  
AL, 42AM  
43, 44

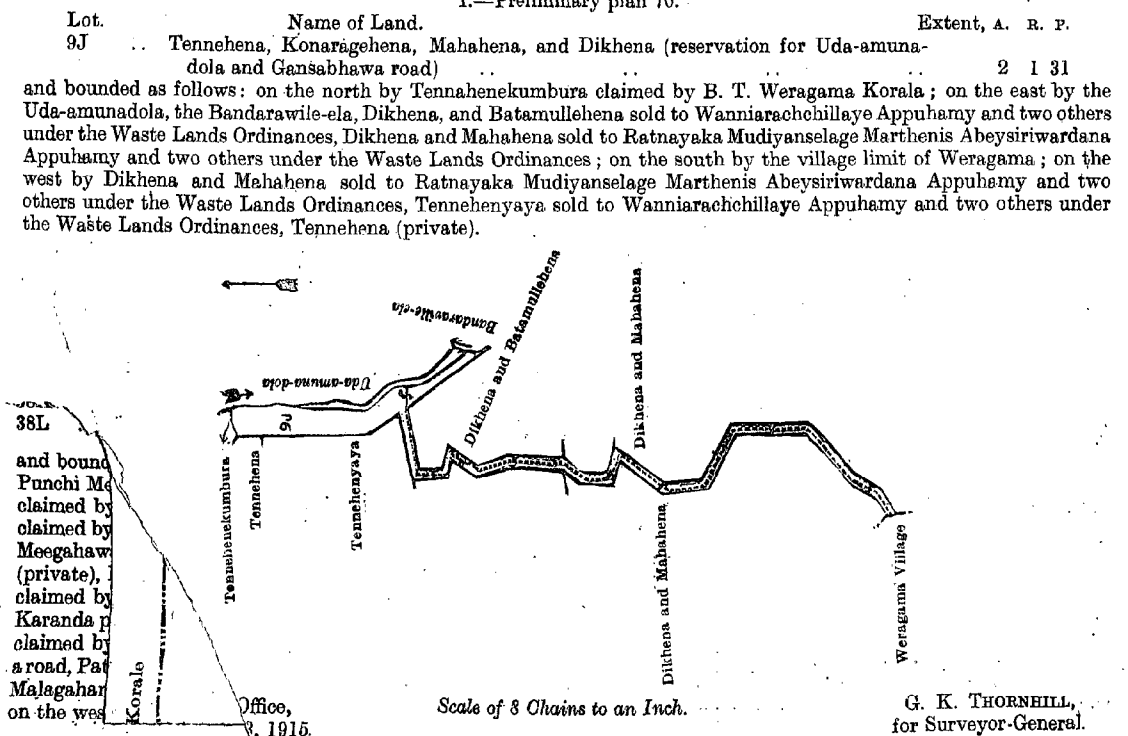


now shown as lot 9F on the same block survey preliminary plan; the said 7th, 8th, and 9th claimants by an agreement dated January 28, 1914, in consideration of (a) the Settlement Officer settling as private, otherwise than under the Waste Lands Ordinances, lots 22, 32, 38, 38B, 38C, 38D, 38F, 38V, 38W, 38X of the block survey preliminary plan 70, (b) being declared the purchasers of lots 38E and 38S of the notice and of the block survey preliminary plan 70 and 4 acres more or less and 25 acres more or less of lots 38J and 9 respectively of the notice, now shown as lots 38J1 and 9N on the same block survey preliminary plan for a sum of Rs. 318.75; the said 10th claimant by an agreement dated January 28, 1914, in consideration of being declared the purchaser of 2 acres more or less of lot 9 of the notice and of block survey preliminary plan 70, now shown as lot 9O on the same block survey preliminary plan for a sum of Rs. 15; the said 11th claimant by an agreement dated January 28, 1914, in consideration of being declared the purchaser of 2 acres more or less of lot 9 of the notice and of block survey preliminary plan 70, now shown as lot 9P, on the same block survey preliminary plan for a sum of Rs. 15; the said 12th, 13th, and 14th claimants by two agreements dated January 28, 1914, and February 4, 1914, respectively, in consideration of (a) the Settlement Officer settling as private, otherwise than under the Waste Lands Ordinances, lots 20, 30A, 38B, 38D, 38K, 38V, 38X, 3 acres more or less of lot 5 of the notice and of the block survey preliminary plan 70, now shown as lots 5 and 5A on the same block survey preliminary plan, and 8 acres more or less of lot 9, now shown as lot 9M of the same block survey preliminary plan, (b) being declared the purchasers of 25 acres more or less of lot 9 of the notice and of the block survey preliminary plan 70, now shown as lots 9K and 9L on the same block survey preliminary plan for a sum of Rs. 187.50; the said 15th claimant by two agreements dated February 4, 1914, in consideration of (a) the Settlement Officer settling as private, otherwise than under the Waste Lands Ordinances, lots 32A, 38B, 38P, 38V, 38X of the block survey preliminary plan 70, (b) being declared along with the above-mentioned 20th claimant the purchasers of 4 acres more or less of lot 38J of the notice and of the block survey preliminary plan 70, now shown as lot 38J2 on the same block survey preliminary plan for a sum of Rs. 30, (c) being declared along with the above-mentioned 16th, 17th, and 18th claimants the purchasers of 8 acres more or less of lot 38J of the notice and of block survey preliminary plan 70, now shown as lot 38J on the same block survey preliminary plan, and of lots 1 and 38U of the same block survey preliminary plan for a sum of Rs. 180; the said 16th, 17th, and 18th claimants by an agreement dated February 6, 1914, in consideration of (a) the Settlement Officer settling as private, otherwise than under the Waste Lands Ordinances, lots 32A, 38B, 38P, 38V, 38X of the block survey preliminary plan 70, (b) being declared along with the 15th claimant the purchasers of 8 acres more or less of lot 38J of the notice and of block survey preliminary plan 70, now shown as lot 38J on the same block survey preliminary plan and of lots 1 and 38U of the same block survey preliminary plan for a sum of Rs. 180; the said 19th claimant by an agreement dated February 6, 1914, in consideration of (a) the Settlement Officer settling as private, otherwise than under the Waste Lands Ordinances, lots 32A, 38B, 38P, 38V, 38X of the block survey preliminary plan 70, (b) being declared the purchaser of lot 38G of the notice and of the block survey preliminary plan 70 for a sum of Rs. 28; and the said 20th claimant by an agreement dated February 4, 1914, in consideration of (a) the Settlement Officer settling as private, otherwise than under the Waste Lands Ordinances, lots 32A, 38B, 38P, 38V, 38X of the block survey preliminary plan 70, (b) being declared along with the above-mentioned 15th claimant the purchasers of 4 acres more or less of 38J of the notice and of the block survey preliminary plan 70, now shown as lot 38J2 on the same block survey preliminary plan, for a sum of Rs. 30, withdrew their claims to the above-mentioned lots 9J, 5B, 7, 9, 13, 32B, 34, 38J3, 31, 31A, 5C, 6, 9A, 9C of this order; and whereas the said 21st, 22nd, and 23rd claimants by an agreement dated January 28, 1914, in consideration of the Settlement Officer settling as private, otherwise than under the Waste Lands Ordinances a portion of lot 9 of the notice and of the block survey preliminary plan 70, now shown as lot 9E on the same block survey preliminary plan, the said 24th, 25th, 26th, and 27th claimants and Galgamuwa Vidanelaye Mudalihamy, as the duly appointed representative of the said minors 28th and 29th claimants by three agreements dated January 28, 1914, January 29, 1914, and April 29, 1914, respectively, in consideration of the Settlement Officer settling as private, otherwise than under the Waste Lands Ordinances lot 38Q of the notice and of the block survey preliminary plan 70, withdrew their claims to the above-mentioned lots 9J, 9, 9A, and 9C, I, Howard Orme Fox, the said Special Officer, under and by virtue of the powers vested in me in that behalf by section 4 of the said Ordinances, do hereby on November 9, 1915, order and declare under section 4, sub-section (1), of the said Ordinances, that the said lands, as more fully described herein below, are the property of the Crown.

*Description of the Lands referred to.*

The following lots situated in the village of Deloboda, in the Palle pattu, in the Nawadun korale of the Ratnapura District, in the Province of Sabaragamuwa, as described in the annexed diagrams:—


I.—Preliminary plan 70.



II.—Preliminary plan 70.

Lot.	Name of Land.	Extent, A. R. P.
5B	Talagalalayadeniyahena	0 1 20

and bounded as follows: on the north by Talagalayadeniya claimed by Wanniarachchillaye Appuhamy and others; on the east by Talagalayadeniya claimed by Wanniarachchillaye Appuhamy and others, Halwaladeniya claimed by Damme Arachchillage Herathamy and others; on the south by Hungawaladeniya to be declared the property of the Crown under the Waste Lands Ordinances; and on the west by Talagalalayadeniyahena (private), Talagalalayadeniya (private).



Surveyor-General's Office,  
Colombo, March 23, 1915.

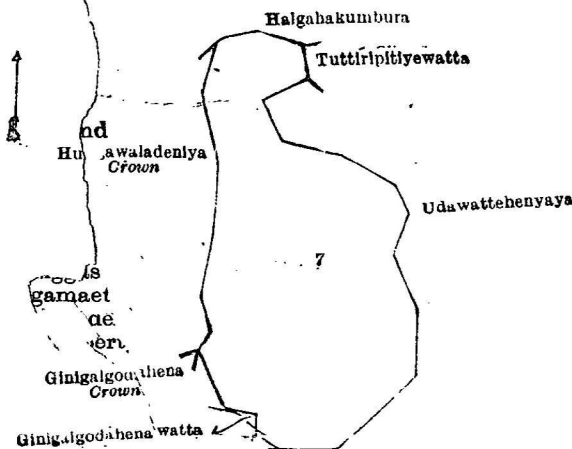
Scale of 8 Chains to an Inch.

G. K. THORNHILL,  
for Surveyor-General.

III.—Preliminary plan 70.

Lot.	Name of Land.	Extent, A. R. P.
7	Tuttiripitiyemukalana	10 3 26

and bounded as follows: on the north by Halgahakumbura claimed by Atukoralalage Punchi Mahatmaya and others; on the east by Tuttiripitiywatta claimed by Eratige Jayatuhamy and others, Udawattehenyaya (private); on the south by Udawattehenyaya (private), Ginigalgodahenawatta (private); on the west by Ginigalgodahena to be declared the property of the Crown under the Waste Lands Ordinances, Hungawaladeniya to be declared the property of the Crown under the Waste Lands Ordinances.



Surveyor-General's Office,  
Colombo, March 23, 1915.

Scale of 8 Chains to an Inch.

G. K. THORNHILL,  
Surveyor-General.

IV.—Preliminary plan 70.

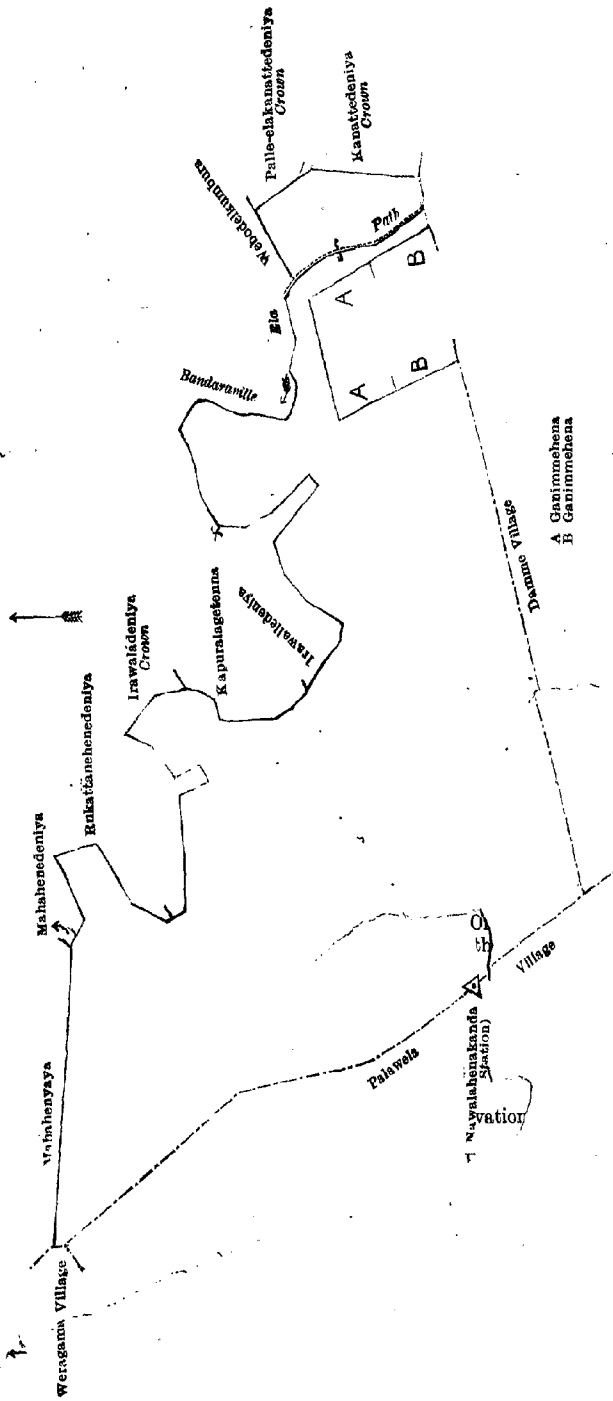
Lot.	Name of Land.
9	Mawalahena, Boragodagodellahena, Ganimehena, Mahahena, &c.

G. K. THORNHILL,  
for Surveyor-General.

and bounded as follows: on the north by Mahahenyaya sold to Jalat Arachchillaye under the Waste Lands Ordinances, Mahahenedeniya (private), Rukattanehenedeniya declared the property of the Crown under the Waste Lands Ordinances, Kapural Mahatmaya and othes, Irawanedeniya claimed by Jalat Arachchillage Serahamy, ville-ela, Webodelkumbura claimed by J. A. Serahamy, Palle-elakanattedeniya under the Waste Lands Ordinances, Kanattedeniya to be declared the property of the Crown under the Waste Lands Ordinance, Ganimehena sold to Konarage Punchi Mahatmaya and under the Waste Lands Ordinance, Ganimehena sold to Konarage Punchi Mahatmaya and under the Waste Lands Ordinances, the village limit of Damme; on the west by the village limits of Palawela and Weragama.

Extent, A. R. P.  
0 2 30

dagala Arachchillaye Setuhamy under the Waste Lands Ordinances, sold to Konarage Punchi Mahatmaya and under the Waste Lands Ordinances, the village limit of Damme; on the west by the village limits of Palawela and Weragama. Wahumpurage Balanchiya under the Waste



Scale of 8 Chains to an Inch

G. K. THORNHILL,  
for Surveyor-General.

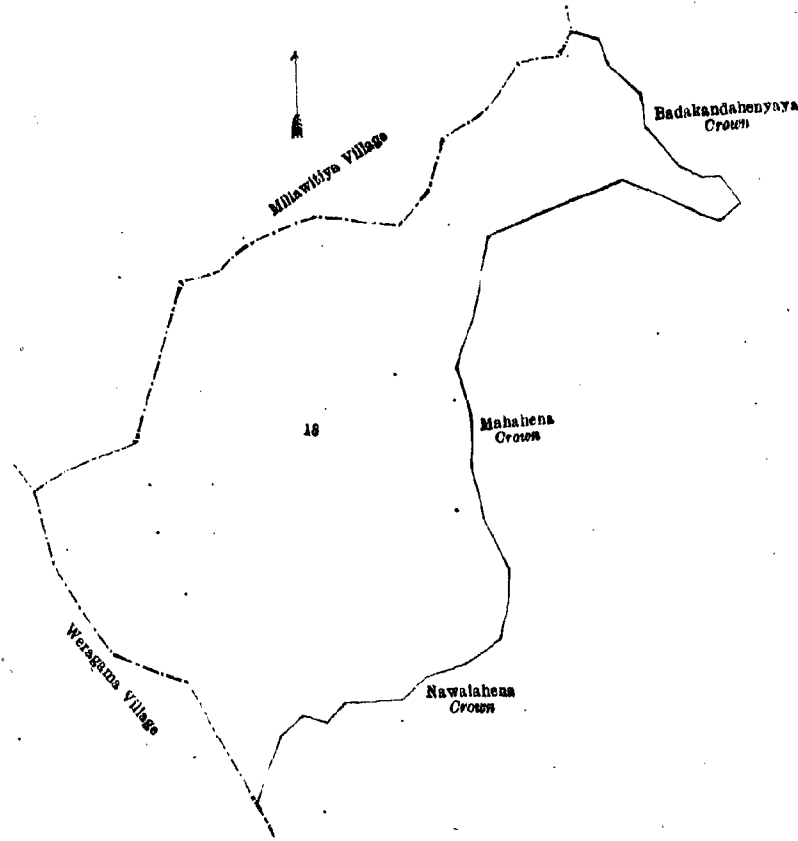
V.—Preliminary plan 70.

d.

Extent, A. R. P.  
41 1 11

Village limit of Millawetiya; on the east by Badakandahenyaya to be declared under the Waste Lands Ordinances, Mahahena to be declared the property of the Crown under the Waste Lands Ordinances, Nawalahena to be declared the property of the Crown under the Waste Lands Ordinances; on the west by the village limits of Weragama and Millawetiya.





Surveyor-General's Office,  
Colombo, March 23, 1915.

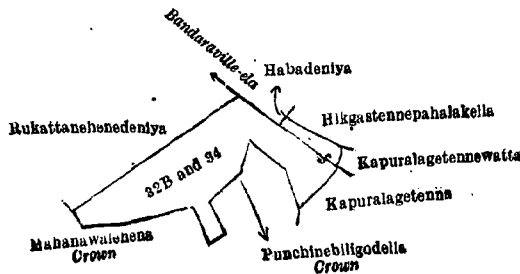
Scale of 8 Chains to an Inch.

G. K. THORNHILL,  
for Surveyor-General.

VI.—Preliminary plan 70.

Lot.	Name of Land.	Extent, A. B. P.
32B	Irawalladeniya	2 3 30
34	Do.	0 0 36
		3 0 26

and bounded as follows: on the north by Rukkattanehenadeniya, (private), Bandaraville-ela, Habadeniya claimed by Jalat Arachchillage Serahamy and others, Higgastennepahalakella claimed by J. A. Serahamy and others; on the east by Kapuralagetennawatta claimed by Konaragamaetige Mudalihamy, Kapuralagetenna claimed by Konarage Punchi Mahatmaya and others; on the south by Puchinebiligodella to be declared the property of the Crown under the Waste Lands Ordinances, Mahanawalahena to be declared the property of the Crown under the Waste Lands Ordinances; and on the west by Rukkattanahadeniya, (private).



Surveyor-General's Office,  
Colombo, March 23, 1915.

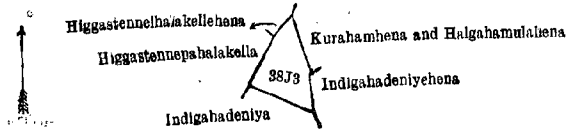
Scale of 8 Chains to an Inch.

G. K. THORNHILL,  
for Surveyor-General.

VII.—Preliminary plan 70.

Lot.	Name of Land.	Extent, A. B. P.
38J3	Higgastennehena	0 2 30

and bounded as follows: on the north by Higgastenneihalakellehena sold to Gendagala Arachchillaye Setuhamy under the Waste Lands Ordinances; on the east by Kurahanhena and Halgahamulahena sold to Konarage Punchi Mahatmaya and another under the Waste Lands Ordinances, Indigahadeniyehena sold to Jalat Arachchillaye Punchi Mahatmaya and two others under the Waste Lands Ordinances; on the south by Indigahadeniya claimed by Jalat Arachchillaye Serahamy and others; on the west by Higgastennepahalakella sold to Moragahapelesse Wahumpurage Balanchiya under the Waste Lands Ordinances.



Surveyor-General's Office,  
Colombo, March 31, 1915.

Scale of 8 Chains to an Inch.

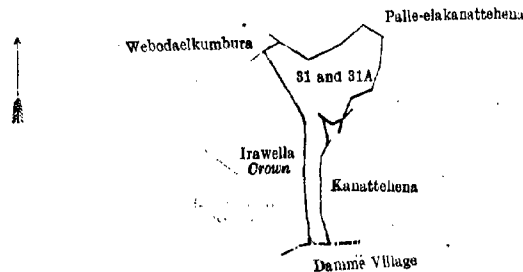
G. K. THORNHILL,  
for Surveyor-General.

VIII.—Preliminary plan 70.

Lot.	Name of Land.	Extent, A. R. P.
31	Palle-elakanattedeniya	1 1 18
31A	Kanattedeniya	0 2 7

1 3 25

and bounded as follows: on the north by Weboda-elkumbura claimed by J. A. Serahamy and others, Palle-elakanattedehena sold to Konarage Punchimahatmaya and three others under the Waste Lands Ordinances; on the east by Palle-elakanattedehena sold to Konarage Punchi Mahatmaya and three others under the Waste Lands Ordinances, Kanattedehena (private); on the south by the village limit of Damme; on the west by Irawalla to be declared the property of the Crown under the Waste Lands Ordinances.



Surveyor-General's Office,  
Colombo, October 13, 1915.

Scale of 8 Chains to an Inch.

G. K. THORNHILL,  
for Acting Surveyor-General.

IX.—Preliminary plan 70.

Lot.	Name of Land.	Extent, A. R. P.
5C	Hungalwaladeniya	2 2 16
6	Galhenedeniya	0 2 36
9A	Ginigalgodahena, Badakandehena, Nawalahena, Dikhena, &c.	94 1 28
9C	Ginigalgodahena	0 0 26

97 3 26

and bounded as follows: on the north by the village limit of Millawitiya, Talagalalayadeniya (private), Talagalalayadeniyahena to be declared the property of the Crown under the Waste Lands Ordinances, Halwaladeniya claimed by Damme Arachchillage Herathamy and others; on the east by Tuttiripitiyamukalana to be declared the property of the Crown under the Waste Lands Ordinances, Ginigalgodahenawatta (private), Ginigalgodahena and Badakandehena sold to Damme Arachchillage Jotihamy under the Waste Lands Ordinances, Udawatta alias Weekotaragalahena (private), Bandaraville-ela; on the south by Bandaraville-ela, Udamuna-dola, Tennehnekumbura claimed by B. J. Weragama Korala, Tennehnyaya (private), Dikhena and Mahahena sold to Ratnayaka Mudiyansele Dingiri Menika and others under the Waste Lands Ordinances, the village limit of Weragama; on the west by Dellobodemukalana to be declared the property of the Crown under the Waste Lands Ordinances, the village limit of Millawitiya.

[For Diagram see page 1775.]

**Kegalla S. O. No. 132.**

**Order under Section 2 of "The Waste Lands Ordinances of 1897, 1899, 1900, and 1903," declaring Land to be Crown Property.**

In the matter of the land commonly called or known as Tawalangahayaya, situate in the village of Deliwala, in the Kinigoda korale of the Kegalla District, in the Province of Sabaragamuwa, and of "The Waste Lands Ordinances of 1897, 1899, 1900, and 1903."

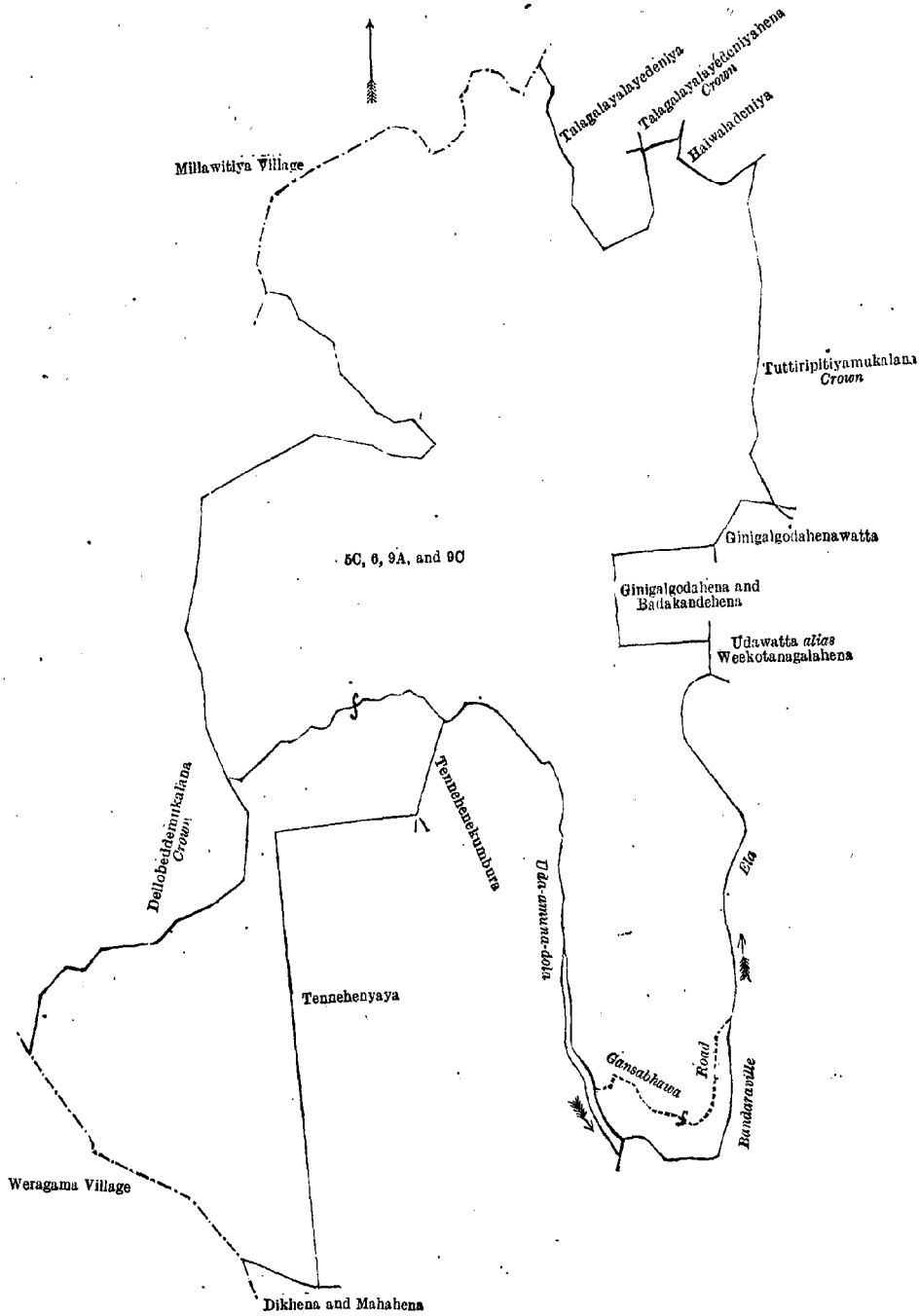
THE notice required by section 1 of "The Waste Lands Ordinances of 1897, 1899, 1900, and 1903," having been duly published in manner prescribed by that section in respect of the above-named land (*vide* Notice No. 4,890), and no claim having been made to the said land or to any interest therein within the period of three months from the date specified in the said notice, I, Thomas Graham Willett, Special Officer appointed under section 28 of the said Ordinances, under and by virtue of the powers vested in me in that behalf by section 2 of the said Ordinances, do hereby on October 13, 1915, order and declare that the said land, as more fully described herein below, situate in the village of Deliwala, in the Kinigoda korale of the Kegalla District, in the Province of Sabaragamuwa, and shown as lot 75E in preliminary plan 145 and in the annexed diagram, and containing in extent 12 perches, is the property of the Crown.

*Description of the Land referred to.*

The following lot situated in the village of Deliwala, in the Kinigoda korale of the Kegalla District, in the Province of Sabaragamuwa, as described in the annexed diagram:—

Preliminary plan 145.

Lot.	Name of Land.	Extent, A. R. P.
75E	Tawalangahayaya	0 0 12



Surveyor-General's Office,  
Colombo, October 13, 1915.


Scale of 8 Chains to an Inch.

G. K. THORNHILL,  
for Acting Surveyor-General.

November 9, 1915.

H. O. FOX,  
Special Officer.

and bounded as follows : on the north by Tawalangahayaya sold by the Crown (T. P. 307,412) ; on the east by Gondenikandamukalana declared to be the property of the Crown under the Waste Lands Ordinances ; on the south by Tawalangahayaya sold by the Crown (T. P. 307,411) ; and on the west by Tawalangahayawatta sold by the Crown (T. P. 299,844)



Surveyor-General's Office,  
Colombo, September 28, 1915.

Scale of 8 Chains to an Inch.

G. K. THORNHILL,  
for Acting Surveyor-General.

October 13, 1915.

T. G. WILLET,  
Special Officer.

**Order under Section 2 of "The Waste Lands Ordinances of 1897, 1899, 1900, and 1903,"  
declaring Lands to be Crown Property.**

In the matter of the lands commonly called and known as Dawatagahalanda and Dawatagahawatta (reservation for a footpath), situate in the village of Miriyagalla, in Medapattu of Hewagam korale in the Colombo District, of the Western Province, and of "The Waste Lands Ordinances of 1897, 1899, 1900, and 1903."

THE notice required by section 1 of "The Waste Lands Ordinances of 1897, 1899, 1900, and 1903," having been duly published in manner prescribed by that section in respect of the above-named lands (*vide* Notice No. 5,506), and no claim having been made to the said lands or to any interest therein within the period of three months from the date specified in the said notice, I, Charles Valentine Brayne, Assistant Government Agent, Colombo and Negombo Districts, under and by virtue of the powers vested in me in that behalf by section 2 of the said Ordinances, do hereby on October 19, 1915, order and declare that the said lands, as more fully described herein below, situate in the village of Miriyagalla, in Medapattu of Hewagam korale in the Colombo District, of the Western Province, and shown as lots 5892 and 5894 in preliminary plan 15,615 and in the annexed diagram, and containing in extent 39 perches, are the property of the Crown.

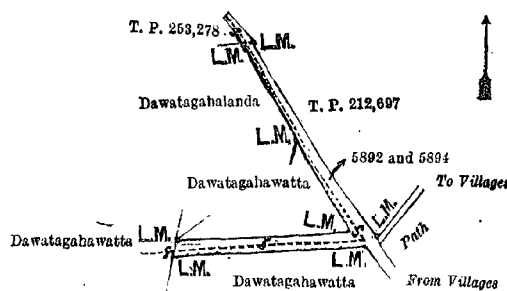
*Description of the Lands referred to.*

The following lots situated in the village of Miriyagalla, in Medapattu of Hewagam korale in the Colombo District, of the Western Province, as described in the annexed diagram:—

Preliminary plan 15,615.

Lot.	Name of Land.	Extent, A. R. P.
5892	Dawatagahalanda (reservation for footpath)	0 0 15
5894	Dawatagahawatta (do. )	0 0 24
		0 0 39

and bounded as follows: on the north-east by land depicted in title plan 212,697; on the south-east by a path from villages to villages and Dawatagahawatta sold by the Crown to Pativitanalage Harnanis Appu of Angommuwa; on the west by Dawatagahawatta sold by the Crown to Mapatunage Don Marthelis of Miriyagala and others, Dawatagahawatta sold by the Crown to Mapatunage Don Marthelis of Miriyagala and Mapatunage Don Romanis of Padukka, and Dawatagahalanda sold by the Crown to Mapatunage Don Marthelis of Miriyagala and Mapatunage Don Romanis of Padukka; and on the north-west by land depicted in title plan 253,278.



Surveyor-General's Office,  
Colombo, November 18, 1914.

Scale of 4 Chains to an Inch.

C. R. LUNDIE,  
for Acting Surveyor-General.

C. V. BRAYNE,

Assistant Government Agent,  
Colombo and Negombo Districts.

October 19, 1915.

**Order under Section 2 of "The Waste Lands Ordinances of 1897, 1899, 1900, and 1903,"  
declaring Lands to be Crown Property.**

In the matter of the lands commonly called or known as Katupitiyemukulana, situate in the village of Udagama, in Gangaboda pattu of Siyane Korale East of the Colombo District, in the Western Province, and of "The Waste Lands Ordinances of 1897, 1899, 1900, and 1903."

THE notice required by section 1 of "The Waste Lands Ordinances of 1897, 1899, 1900, and 1903," having been duly published in manner prescribed by that section in respect of the above-named lands (*vide* Notice No. 5,593), and no claim having been made to the said lands or to any interest therein within the period of three months from the date specified in the said notice, I, Charles Valentine Brayne, Assistant Government Agent, Colombo and Negombo Districts, under and by virtue of the powers vested in me in that behalf by section 2 of the said Ordinances, do hereby on October 14, 1915, order and declare that the said lands, as more fully described herein below, situate in the village of Udagama, in Gangaboda pattu of Siyane Korale East of the Colombo District, in the Western Province, and shown as lots 5 and 6 in block survey preliminary plan 36 and in the annexed diagram, and containing in extent 3 roods and 8 perches, are the property of the Crown.

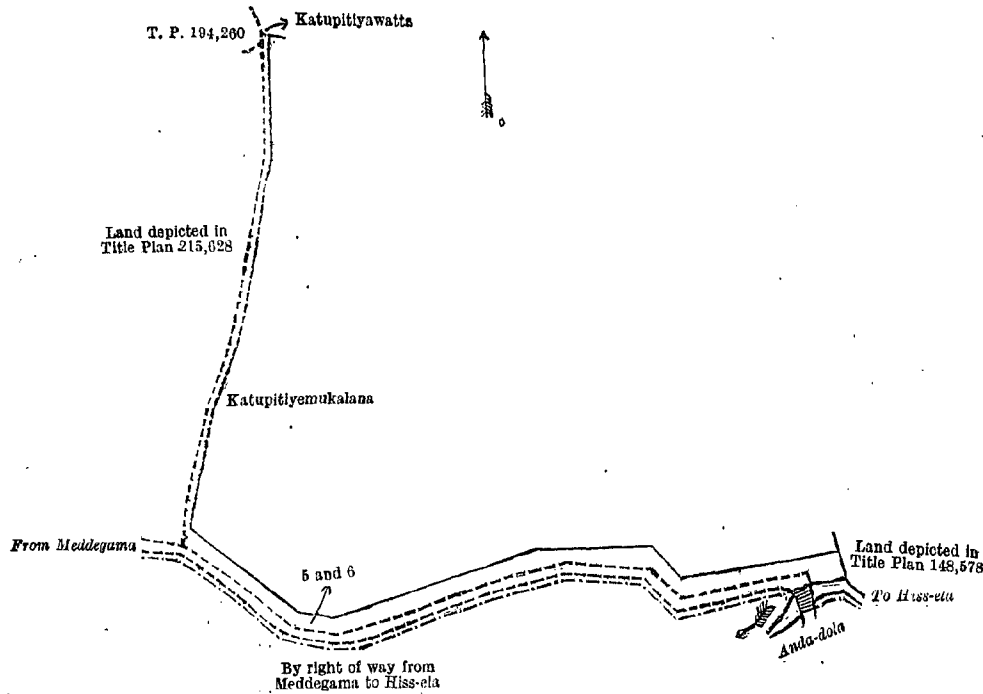
*Description of the Lands referred to.*

The following lots situated in the village of Udagama, in Gangaboda pattu of Siyane Korale East of the Colombo District, in the Western Province, as described in the annexed diagram:—

Block survey preliminary plan 36.

Lot.	Name of Land.	Extent, A. R. P.
5	Katupitiyemukulana	0 0 24
6	Do.	0 2 24
		0 3 8

and bounded as follows: on the north by Katupitiyewatta sold by the Crown to Kalutantrige Alwis Perera of Meddegama and Katupitiyemukulana sold by the Crown to Sir Solomon Dias Bandaranayaka of Horagolla, Veyangoda; on the east by land depicted in title plan No. 148,578; on the south by Anda-dola and by right of way from Meddegama to Hissela; and on the west by lands depicted in title plans Nos. 215,628 and 194,260.



Surveyor-General's Office,  
Colombo, April 14, 1915.

Scale of 4 Chains to an Inch.

G. K. THORNHILL,  
for Surveyor-General.

October 14, 1915.

C. V. BRAYNE,  
Assistant Government Agent,  
Colombo and Negombo Districts.

**Order under Section 2 of "The Waste Lands Ordinances of 1897, 1899, 1900, and 1903,"  
declaring Land to be Crown Property.**

In the matter of the lands commonly called and known as Beragalalanda and Beragalawatta (reservation for right of way), situate in the village of Kosgama, in Udugaha pattu of Hewagam korale in the Colombo District, of the Western Province, and of "The Waste Lands Ordinances of 1897, 1899, 1900, and 1903."

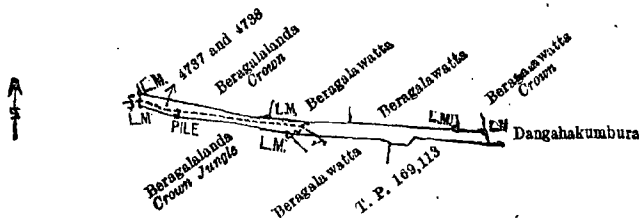
The notice required by section 1 of "The Waste Lands Ordinances of 1897, 1899, 1900, and 1903," having been duly published in manner prescribed by that section in respect of the above-named lands (*vide* Notice No. 5,515), and no claim having been made to the said lands or to any interest therein within the period of three months from the date specified in the said notice, I, Charles Valentine Brayne, Assistant Government Agent, Colombo and Negombo Districts, under and by virtue of the powers vested in me in that behalf by section 2 of the said Ordinances, do hereby on October 18, 1915, order and declare that the said lands, as more fully described herein below, situate in the village of Kosgama, in Udugaha pattu of Hewagam korale in the Colombo District of the Western Province, and shown as lots 4737 and 4738 in preliminary plan 15,277 and in the annexed diagram, and containing in extent 35 perches, are the property of the Crown.

*Description of the Lands referred to.*

The following lots situated in the village of Kosgama, in Udugaha pattu of Hewagam korale of the Colombo District, in the Western Province, as described in the annexed diagram:—

Lot.	Name of Land.	Extent, A. R. P.
4737	Beragalalanda (reservation for right of way)	0 0 15
4738	Beragalawatta (do. do.)	0 0 20
		0 0 35

and bounded as follows: on the north by Beragalalanda, Crown, Beragalawatta sold by the Crown to Hewasinhayalage Sahanda of Kosgamapahala, Beragalawatta sold by the Crown to Hewasinhayalage Sahanda of Kosgamapahala, and Beragalawatta, Crown; on the north-east by Dangahakumbura sold by the Crown to Hewasinhayalage Sahanda of Kosgamapahala and others; on the south by land depicted in title plan No. 169,113, Beragalawatta sold by the Crown to Hewasinhayalage Sahanda of Kosgamapahala, and Beragalalanda, Crown jungle; and on the west by Beragalalanda, Crown jungle.



Surveyor-General's Office,  
Colombo, November 18, 1914.

Scale of 4 Chains to an Inch.

C. R. LUNDIE,  
for Acting Surveyor-General.

October 18, 1915.

C. V. BRAYNE,  
Assistant Government Agent,  
Colombo and Negombo Districts.

**Order under Section 4, Sub-section (1), of "The Waste Lands Ordinances of 1897, 1899, 1900, and 1903,"  
declaring Lands to be Crown Property,**

In the matter of the land commonly called or known as Galagodawattakele, situate in the village of Ratmale, in the Maha Pattu South of Pasdun Korale East of the Kalutara District, in the Western Province, and of "The Waste Lands Ordinances of 1897, 1899, 1900, and 1903."

WHEREAS in pursuance of section 1 of the said Ordinances it was duly notified on July 18, 1913, that if no claim to the land commonly called or known as Galagodawattakele, situate in the village of Ratmale, in the Maha Pattu South of Pasdun Korale East in the Kalutara District, of the Western Province, containing in extent 1 acre 1 rood and 35 perches, and shown as lots 25089, 25090, 25090½, and 25091 in preliminary plan 13,859 and in the annexed diagram, was made to the Assistant Government Agent of the Kalutara District, within the period of three months from the date specified in such notice such land would be declared the property of the Crown, and dealt with on account of the Crown (*vide* Notice No. 4,943):

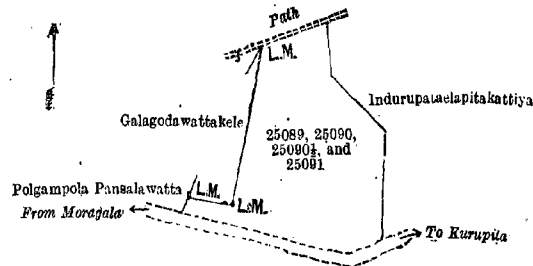
And whereas Walagedera Sumangala Terunnanse of Ratmale made claim thereto, and the said claimant and George Frederick Plant, Assistant Government Agent of the Kalutara District, entered into an agreement in writing dated January 12, 1914, whereby in consideration of being declared the purchaser of a wedge-shaped strip of land now shown as lot 25089½, in extent 35 perches, in preliminary plan 13,859, upon payment of a sum calculated at the rate of Rupees Twenty-five an acre, as the purchase amount of lot 25089½, the said claimant withdrew his claim to the aforesaid lots 25089, 25090, 25090½, and 25091, I, Richard Arthur Grindall Festing, Assistant Government Agent of the Kalutara District, under and by virtue of the powers vested in me in that behalf by section 4 of the said Ordinances, do hereby on June 10, 1915, order and declare, under section 4, sub-section (1), of the said Ordinances, that the said lots 25089, 25090, 25090½, and 25091, as more fully described herein below, are the property of the Crown.

*Description of the Land referred to.*

The following lots situated in the village Ratmale, in the Maha Pattu South of Pasdun Korale East in the Kalutara District, of the Western Province, as described in the annexed diagram:—

Lot.	Name of Land.	Extent, A. R. P.
25089	Galagodawattakele	1 0 19
25090	Galagodawattakele (reservation for road)	0 0 22
25090½	Do.	0 0 6
25091	Galagodawattakele	0 0 28
		1 1 35

and bounded as follows: on the north by a path; on the east by Indurupataelapitakattiya belonging to Uruliyanage Simon de Sinno of Ratmale; on the south by road from Moragala to Kurupita; and on the west by Galagodawattakele declared private under the Waste Lands Ordinances, and Polgampola Pansalawatta claimed as Pansala property.



Surveyor-General's Office,  
Colombo, March 29, 1915.

Scale of 4 Chains to an Inch.

C. R. LUNDIE,  
for Surveyor-General.

The Kachcheri,  
Kalutara, June 10, 1915.

R. A. G. FESTING,  
Assistant Government Agent.

**Order under Section 4, Sub-section (1), of "The Waste Lands Ordinances of 1897, 1899, 1900, and 1903."**

In the matter of the land commonly called or known as Galagodawattakele, situate in the village of Ratmale, in the Maha Pattu South of the Pasdun Korale East in the Kalutara District, of the Western Province, and of "The Waste Lands Ordinances of 1897, 1899, 1900, and 1903."

WHEREAS in pursuance of section 1 of the said Ordinances it was duly declared and notified on July 18, 1913, that if no claim to the land commonly called or known as Galagodawattakele, situate in the village of Ratmale, in the Maha Pattu South of the Pasdun Korale East in the Kalutara District, of the Western Province, containing in extent 35 perches, and shown as lot 25089½ in preliminary plan 13,859 and in the annexed diagram, was made to George Frederick Plant, Assistant Government Agent of the Kalutara District, within the period of three months from the date specified in the said notice, such land would be declared the property of the Crown, and dealt with on account of the Crown (*vide* Notice No. 4,943):

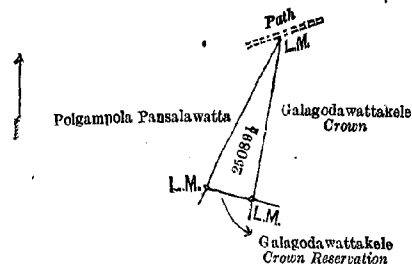
And whereas Walagedera Sumangala Terunnanse of Ratmale made claim thereto, and George Frederick Plant, Assistant Government Agent of the Kalutara District, made due inquiry into such claim, and whereas the said claimant and the aforesaid George Frederick Plant, Assistant Government Agent of the Kalutara District, came to an agreement in writing dated January 12, 1914, concerning the said land under section 4, sub-section (1), of the said Ordinances, whereby it was agreed that the said claimant should be declared the purchaser of the said land upon payment to the Assistant Government Agent of the Kalutara District of a sum, calculated at the rate of Rupees Twenty-five (Rs. 25) an acre, as the purchase amount of the said land, and whereas the said payment has been duly made by the said claimant, he is hereby, in pursuance of the agreement afore-mentioned, declared to be the purchaser of the said land, as more fully described herein below:—

*Description of the Land referred to.*

The following lot situated in the village of Ratmale, in the Maha Pattu South of the Pasdun Korale East in the Kalutara District, of the Western Province, as described in the annexed diagram:—

Lot.	Name of Land.	Extent, A. R. P.
25089½	Galagodawattakele	0 0 35

and bounded as follows: on the north by a path; on the east by Galagodawattakele declared to be Crown property; on the south by Galagodawattakele, Crown reservation; and on the west by Polgampola Pansalawatta claimed as pansala property



Surveyor-General's Office,  
Colombo, March 29, 1915.

Scale of 4 Chains to an Inch.

C. R. LUNDIE,  
for Surveyor-General.

The Kachcheri,  
Kalutara, June 10, 1915.

R. A. G. FESTING,  
Assistant Government Agent.

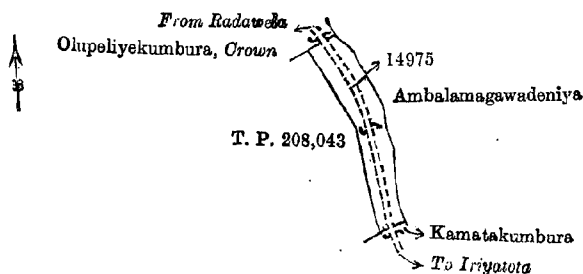
**Order under Section 2 of "The Waste Lands Ordinances of 1897, 1899, 1900, and 1903,"  
declaring Land to be Crown Property.**

In the matter of the land commonly called or known as Ambalamagawadeniyeatmaga, situate in the village of Horapawita, in the Kandaboda pattu of the Matara District, in the Southern Province, and of "The Waste Lands Ordinances of 1897, 1899, 1900, and 1903."

THE notice required by section 1 of "The Waste Lands Ordinances of 1897, 1899, 1900, and 1903," having been duly published in manner prescribed by that section in respect of the above-named land (*vide* Notice No. 5,594), and no claim having been made to the said land or to any interest therein within the period of three months from the date specified in the said notice, I, George Frederick Reginald Browning, Assistant Government Agent of the Matara District of the Southern Province, under and by virtue of the powers vested in me in that behalf by section 2 of the said Ordinances, do hereby on November 12, 1915, order and declare that the said land, as more fully described herein below, situate in the village of Horapawita, in the Kandaboda pattu of the Matara District, in the Southern Province, and shown as lot 14975 in preliminary plan 5,938, and in the annexed certified diagram, and containing in extent 1 rood and 3 perches, is the property of the Crown.

*Description of the Land referred to.*

The land commonly called or known as Ambalamagawadeniyeatmaga, situated in the village Horapawita, in the Kandaboda pattu of the Matara District, in the Southern Province, containing in extent 1 rood and 3 perches, shown as lot 14975 in preliminary plan 5,938 and in the annexed diagram; and bounded as follows: on the north Olupeliyekumbura belonging to the Crown; on the east by Ambalamagawadeniya claimed by Udupitiye Vidanegamage Babun and others; on the south by Kamatakumbura belonging to the Crown; on the west by land described in T. P. 208,043.



Surveyor-General's Office,  
Colombo, June 30, 1914.

Scale of 4 Chains to an Inch.

C. R. LUNDIE,  
for Acting Surveyor-General.

November 12, 1915.

G. F. R. BROWNING,  
Assistant Government Agent.

**Order under Section 2 of "The Waste Lands Ordinances of 1897, 1899, 1900, and 1903,"  
declaring Lands to be Crown Property.**

In the matter of the lands commonly called or known as Gokatuwemukalana, situate in the village of Molligoda, in the Ganne pattu of the Galboda korale of the Kegalla District, in the Province of Sabaragamuwa, and of "The Waste Lands Ordinances of 1897, 1899, 1900, and 1903."

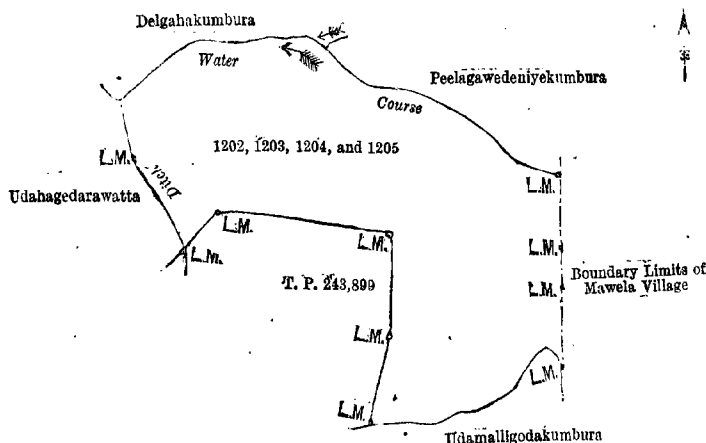
THE notice required by section 1 of "The Waste Lands Ordinances of 1897, 1899, 1900, and 1903," having been duly published in manner prescribed by that section in respect of the above-named land (*vide* Notice No. 5,535), and no claim having been made to the said land or to any interest therein within the period of three months from the date specified in the said notice, I, Harry Archibald Burden, Assistant Government Agent of the Kegalla District, in the Province of Sabaragamuwa, under and by virtue of the powers vested in me in that behalf by section 2 of the said Ordinances, do hereby on July 12, 1915, order and declare that the said land, as more fully described herein below, situate in the village of Molligoda, in the Ganne pattu of the Galboda korale of the Kegalla District, in the Province of Sabaragamuwa, and shown as lots 1202, 1203, 1204, and 1205 in preliminary plan 2,419 and in the annexed diagram, and containing in extent about 4 acres and 3 roods, are the property of the Crown.

*Description of the Lands referred to.*

The following lots situated in the village of Molligoda, in the Ganne pattu of the Galboda korale of the Kegalla District, in the Province of Sabaragamuwa, as described in the annexed diagram:—

Lot.	Name of Land.	Extent, A. R. P.
1202	Gokatuwemukalana (reservation for paddy field)	2 1 37
1203	Do.	0 3 2
1204	Do.	0 2 15
1205	Do. (reservation for paddy fields)	0 3 26
		4 3 0

and bounded as follows: on the north by Delgahakumbura claimed by Mudalihamy and others; on the west by title plan 243,899, Udahagederawatta claimed by Ukku Menika; on the south by Udamolligodakumbura claimed by Pinhamy and others; and on the east by Peelagawadeniyakumbura claimed by Punchirala and the boundary limits of Mawela village.



Surveyor-General's Office,  
Colombo, July 9, 1914.

Scale of 4 Chains to an Inch.

C. R. LUNDIE,  
for Acting Surveyor-General.

July 12, 1915.

H. A. BURDEN,  
Assistant Government Agent.

## PRELIMINARY NOTICES.

### Colombo Notice No. 5,709.

#### Notice under "The Waste Lands Ordinances of 1897, 1899, 1900, and 1903."

TAKE notice that unless within three months from December 17, 1915, the persons, if any, who claim any interest in the lands hereinafter mentioned or in any one or more of such lands appear before the Assistant Government Agent of the Colombo and Negombo Districts of the Western Province, at his office in Colombo, and make claim in person or in writing to the said lands or any of them or to some interest therein:

Such Assistant Government Agent, in pursuance of the powers in him vested by the said Ordinances, will declare by writing under his hand that the said lands, or such of them as to which no claim has been made, are the property of the Crown.

C. V. BRAYNE,  
Assistant Government Agent,  
Colombo and Negombo Districts.

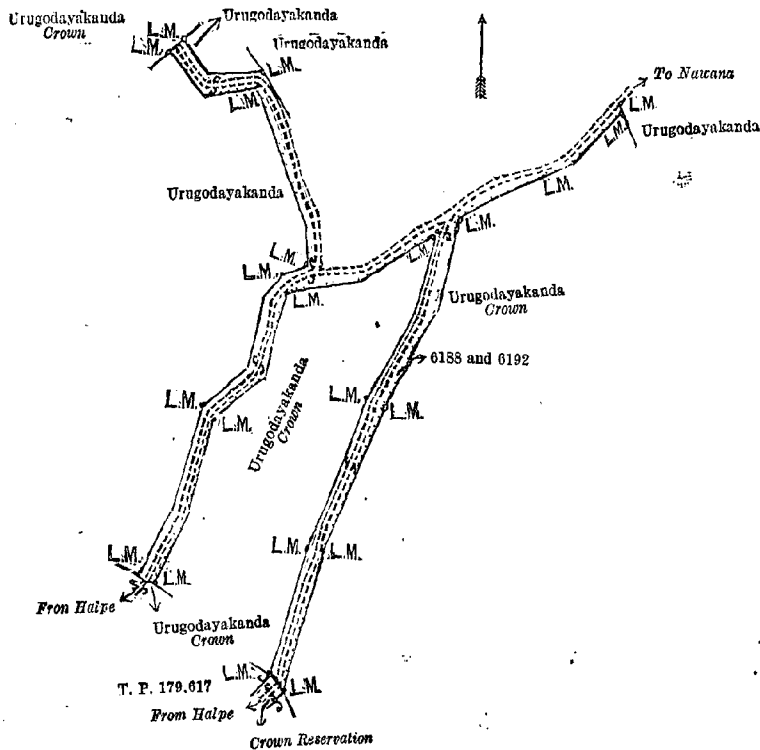
*Description of the Lands referred to.*

The following lots situated in the village of Halpe, in Yatigaha pattu of Hapitigam korale, in the Negombo District of the Western Province, as described in the annexed diagram:—

Lot.	Name of Land.	Extent, A. R. P.
6188	Urugodayakanda (reservation for road)	1 1 16
6192	Do. ( do. )	0 0 5
		1 1 21

and bounded as follows: on the north by Urugodayakanda sold by the Crown to Wijesundara Ekanayaka Mudalige Don John Appuhamy and another of Halpe, and a road from Halpe to Mawana; on the north-east by Urugodayakanda sold by the Crown to Heratralalage James Sinno and another of Halpe; on the east by Urugodayakanda, Crown; on the south by land depicted in title plan No. 179,617, road from Halpe to Nawana, land depicted in title plan No. 179,617, Urugodayakanda, Crown jungle, and a road from Halpe to Nawana; on the west by Urugodayakanda sold by the Crown to Asarappullige Manuel Veda and another of Halpe; and on the north-west by Urugodayakanda, Crown.





Surveyor-General's Office,  
Colombo, October 14, 1915.

Scale of 4 Chains to an Inch.

C. R. LUNDIE,  
for Acting Surveyor-General.

**Colombo Notice No. 5,710.**

**Notice under "The Waste Lands Ordinances of 1897, 1899, 1900, and 1903."**

TAKE notice that unless within three months from December 17, 1915, the persons, if any, who claim any interest in the lands hereinafter mentioned or in any one or more of such lands appear before the Assistant Government Agent of the Colombo and Negombo Districts of the Western Province, at his office in Colombo, and make claim in person or in writing to the said lands or any of them or to some interest therein :

Such Assistant Government Agent, in pursuance of the powers in him vested by the said Ordinances, will declare by writing under his hand that the said lands, or such of them as to which no claim has been made, are the property of the Crown.

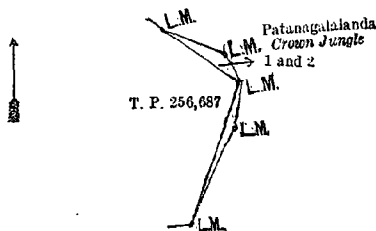
C. V. BRAYNE,  
Assistant Government Agent,  
Colombo and Negombo Districts.

*Description of the Lands referred to.*

The following lots situated in the village of Udagama, in the Meda pattu of Hewagam korale, in the Colombo District of the Western Province, as described in the annexed diagram :—

Lot.	Name of Land.	Preliminary plan 15,946.			Extent, A. R. P.		
1 ..	Patanagalalanda	..	..	..	0	0	7
2 ..	Do.	..	..	..	0	0	6
					0 0 13		

and bounded as follows : on the north, east, and south by Patanagalalanda, Crown jungle; on the west by land depicted in title plan No. 256,687.



Scale of 4 Chains to an Inch.

Surveyor-General's Office,  
Colombo, October 23, 1915.

C. R. LUNDIE,  
for Acting Surveyor-General.

## Colombo Notice No. 5,711.

## Notice under "The Waste Lands Ordinances of 1897, 1899, 1900, and 1903."

TAKE notice that unless within three months from December 17, 1915, the persons, if any, who claim any interest in the lands hereinafter mentioned or in any one or more of such lands appear before the Assistant Government Agent of the Colombo and Negombo Districts of the Western Province, at his office in Colombo, and make claim in person or in writing to the said lands or any of them or to some interest therein :

Such Assistant Government Agent, in pursuance of the powers in him vested by the said Ordinances, will declare by writing under his hand that the said lands, or such of them as to which no claim has been made, are the property of the Crown.

C. V. BRAYNE,  
Assistant Government Agent,  
Colombo and Negombo Districts.

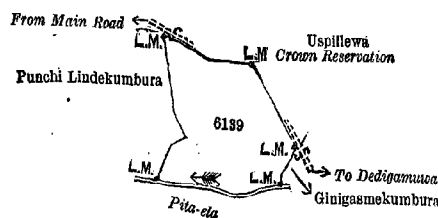
## Description of the Lands referred to.

The following lots situated in the village of Nawagomuwa, in Palle pattu of Hewagam korale, in Colombo District of the Western Province, as described in the annexed diagram :—

## I.—Preliminary plan 15,707.

Lot.	Name of Land.	Extent, A. R. P.
6139	Uspillewa (reservation)	0 3 11

and bounded as follows : on the north by a path from main road to Dedigomuwa and Uspillewa, Crown reservation ; on the north-east by Uspillewa, Crown reservation, and a path from main road to Dedigomuwa ; on the south-east by Ginigasmekumbura claimed by M. Wipulasara Unnanse ; on the south by Pita-ela ; and on the west by Punchilande-kumbura claimed by U. P. Odiris Appu.



Surveyor-General's Office,  
Colombo, October 14, 1915.

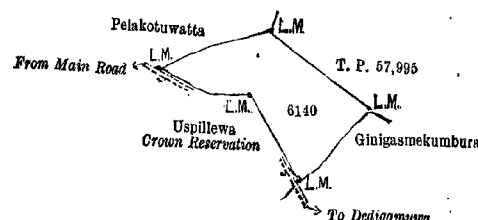
Scale of 4 Chains to an Inch.

C. R. LUNDIE,  
for Acting Surveyor-General.

## II.—Preliminary plan 15,707.

Lot.	Name of Land.	Extent, A. R. P.
6140	Uspillewa (reservation)	0 2 37

and bounded as follows : on the north-east by land depicted in title plan No. 57,995 ; on the south-east by Ginigasmekumbura claimed by M. Wipulasara Unnanse ; on the south-west by a path from main road to Dedigomuwa, Uspillewa, Crown reservation, and path from main road to Dedigomuwa ; and on the north-west by Pelakotuwatta claimed by D. D. John Fernando.



Surveyor-General's Office,  
Colombo, October 14, 1915.

Scale of 4 Chains to an Inch.

C. R. LUNDIE,  
for Acting Surveyor-General.

## Colombo Notice No. 5,712.

## Notice under "The Waste Lands Ordinances of 1897, 1899, 1900, and 1903."

TAKE notice that unless within three months from December 17, 1915, the persons, if any, who claim any interest in the lands hereinafter mentioned or in any one or more of such lands appear before the Assistant Government Agent of the Colombo and Negombo Districts of the Western Province, at his office in Colombo, and make claim in person or in writing to the said lands or any of them or to some interest therein :

Such Assistant Government Agent, in pursuance of the powers in him vested by the said Ordinances, will declare by writing under his hand that the said lands, or such of them as to which no claim has been made, are the property of the Crown.

C. V. BRAYNE,  
Assistant Government Agent,  
Colombo and Negombo Districts.

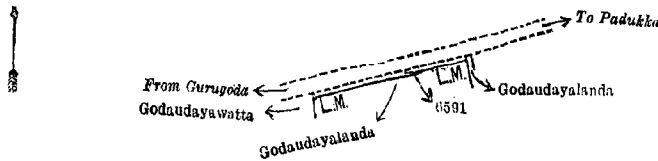
*Description of the Lands referred to.*

The following lots situated in the village of Malagala, in Meda pattu of Hewagam korale, in the Colombo District of the Western Province, as described in the annexed diagram :—

I.—Preliminary plan 15,825.

Lot.	Name of Land.	Extent, A. R. P.
6591	Godaudayalanda (reservation for road)	0 0 6

and bounded as follows : on the north-east by Godaudayalanda unclaimed by the Crown ; on the south-east by Godaudayalanda sold by the Crown to Balasoorige Don Peiris of Malagala ; on the west by Godaudayawatta claimed by Balasooriyage Don Peiris ; and on the north-west by a road from Gurugod to Padukka.



Scale of 4 Chains to an Inch.

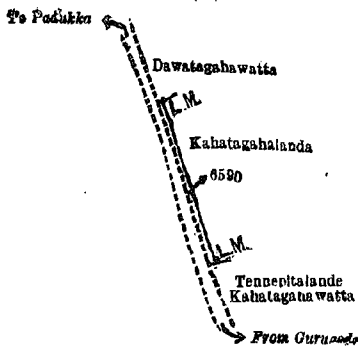
Surveyor-General's Office,  
Colombo, October 5, 1915.

C. R. LUNDIE,  
for Surveyor-General.

II.—Preliminary plan 15,825.

Lot.	Name of Land.	Extent, A. R. P.
6590	Kahatagahalanda (reservation for road)	0 0 7

and bounded as follows : on the north-east by Kahatagahalanda sold by the Crown to Balasoorige Don Charles and others of Malagala ; on the south-east by Tennepitallande Kahatagahawatta claimed by B. Agonis ; on the south-west by a road from Gurugoda to Padukka ; and on the north-west by Dawatagahawatta claimed by B. Harmanis and others.



Scale of 4 Chains to an Inch.

Surveyor-General's Office,  
Colombo, October 5, 1915.

C. R. LUNDIE,  
for Surveyor-General.

**Colombo Notice No. 5,713.**

**Notice under "The Waste Lands Ordinances of 1897, 1899, 1900, and 1903."**

TAKE notice that unless within three months from December 17, 1915, the persons, if any, who claim any interest in the land hereinafter mentioned appear before the Assistant Government Agent of the Colombo and Negombo Districts of the Western Province, at his office in Colombo, and make claim in person or in writing to the said land or to some interest therein :

Such Assistant Government Agent, in pursuance of the powers in him vested by the said Ordinances, will declare by writing under his hand that the said land, to which no claim has been made, is the property of the Crown.

C. V. BRAYNE,  
Assistant Government Agent,  
Colombo and Negombo Districts.

*Description of the Land referred to.*

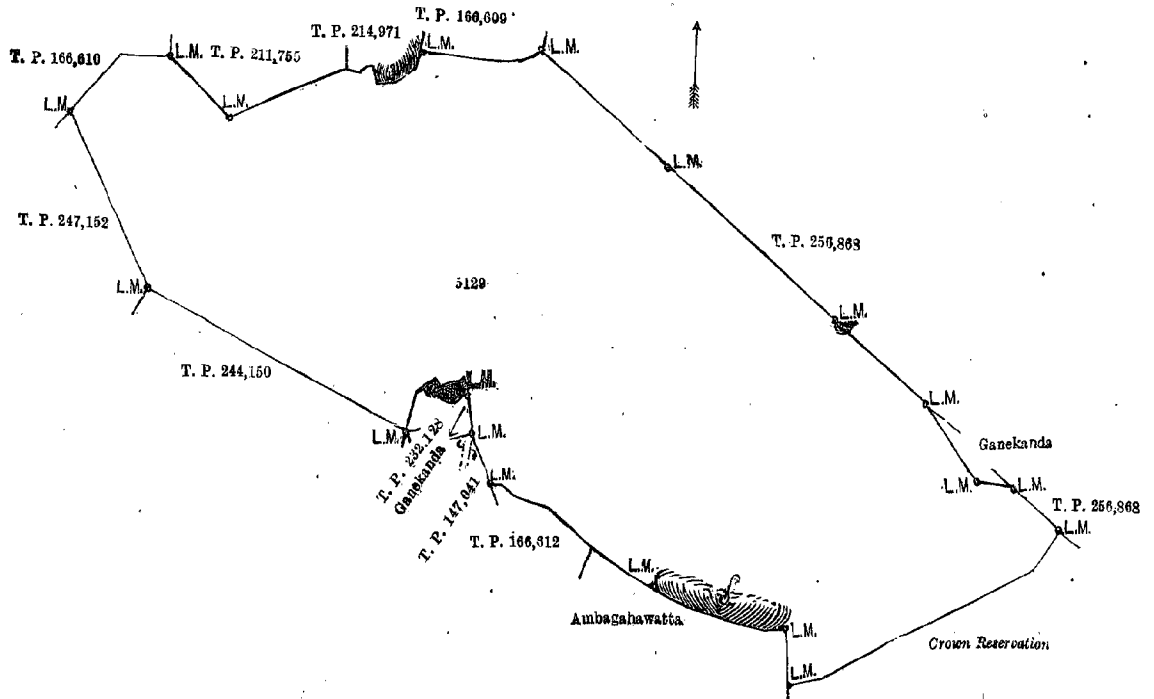
The following lot situated in the village of Erabadda, in Yatigaha pattuwa of Hapitigam korale, in the Negombo District of the Western Province, as described in the annexed diagram :—

Preliminary plan 15,377.

Lot.	Name of Land.	Extent, A. R. P.
5129	Ganekanda	16 0 28

D 8

and bounded as follows: on the north by land depicted in title plans 211,755, 214,971, and 166,609; on the north-east by land depicted in title plan 256,868, Ganekanda sold by the Crown to Jayakodiarachchige Don Migel Appuhamy of Balagalla and land depicted in title plan 256,868; on the south-east by Crown reservation; on the south-west by Ambagahawatta claimed by Dharmapala Unanse, lands depicted in title plans 166,612 and 147,941, Ganekanda sold by the Crown to Dharmapala Unanse of Erabadde temple and lands depicted in title plans 232,128 and 244,150; and on the west by land depicted in title plan 244,152.



Scale of 4 Chains to an Inch.

Surveyor-General's Office,  
Colombo, July 1, 1915.

C. R. LUNDIE,  
for Surveyor-General.

**Nuwara Eliya Notice No. 5,714.**

**Notice under "The Waste Lands Ordinances of 1897, 1899, 1900, and 1903."**

TAKE notice that unless within three months from December 17, 1915, the persons, if any, who claim any interest in the lands hereinafter mentioned or in any one or more of such lands appear before the Assistant Government Agent of the Nuwara Eliya District and make claim in person or in writing to the said lands or to any of them or to some interest therein:

Such Assistant Government Agent, in pursuance of the powers in him vested by "The Waste Lands Ordinances of 1897, 1899, 1900, and 1903," will declare by writing under his hand that the said lands, or such of them as to which no claim has been made, are the property of the Crown.

M. M. WEDDERBURN,  
Assistant Government Agent.

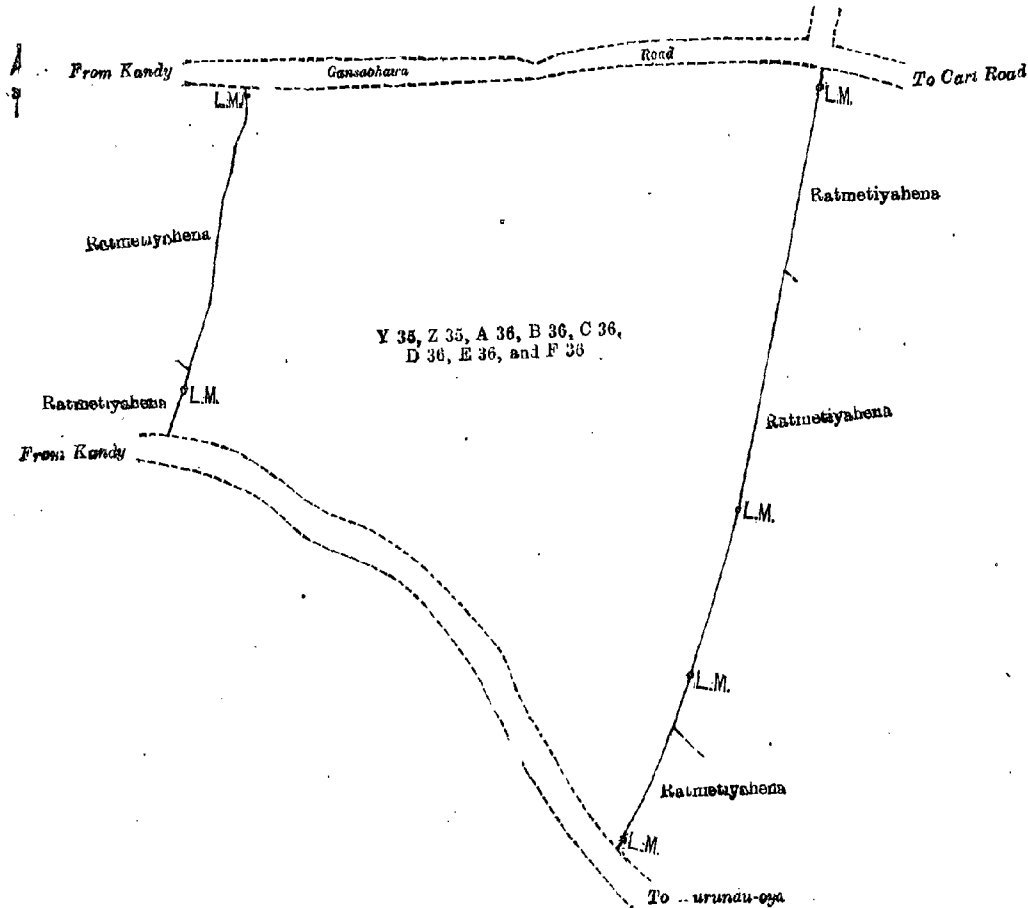
*Description of the Lands referred to.*

The following lots situated in the village of Hanguranketa, in Diyatilake korale of Uda Hewaheta division, in the District of Nuwara Eliya, Central Province, as described in the annexed diagram:—

**Preliminary plan 6,307.**

Lot.	Name of Land.	Extent, A. R. P.	Lot.	Name of Land.	Extent, A. R. P.
Y 35 ..	Ratmetiyahena	.. 1 0 8	D 36 ..	Ratmetiyahena	.. 0 1 34.12
Z 35 ..	Do. ..	.. 0 2 8.75	E 36 ..	Do. ...	.. 0 1 25.12
A 36 ..	Do. ..	.. 0 2 30	F 36 ..	Do. ..	.. 0 0 22.50
B 36 ..	Do. ..	.. 0 1 21			
C 36 ..	Do. ..	.. 0 2 26.50			4 1 15.99

and bounded on the north by Gansabhawa road; east by Ratmetiyahena claimed by K.P. Hendrick Appuhamy, Ratmetiyahena claimed by R. M. P. Punchirala, and Ratmetiyahena claimed by Duraya; south by Kandy to Kurundu-oya road; west by Ratmetiyahena claimed by P. Kirihany and Ratmetiyahena claimed by K. P. Hendrick Appuhamy.



Scale of 2 Chains to an Inch.

Surveyor-General's Office,  
Colombo, August 26, 1913.

C. R. LUNDIE,  
for Surveyor-General.

**Nuwara Eliya Notice No. 5,715.**

Notice under "The Waste Lands Ordinances of 1897, 1899, 1900, and 1903."

TAKE notice that unless within three months from December 17, 1915, the persons, if any, who claim any interest in the lands hereinafter mentioned or in any one or more of such lands appear before the Assistant Government Agent of the Nuwara Eliya District and make claim in person or in writing to the said lands or any of them or to some interest therein :

Such Assistant Government Agent, in pursuance of the powers in him vested by "The Waste Lands Ordinances of 1897, 1899, 1900, and 1903," will declare by writing under his hand that the said lands, or such of them as to which no claim has been made, are the property of the Crown.

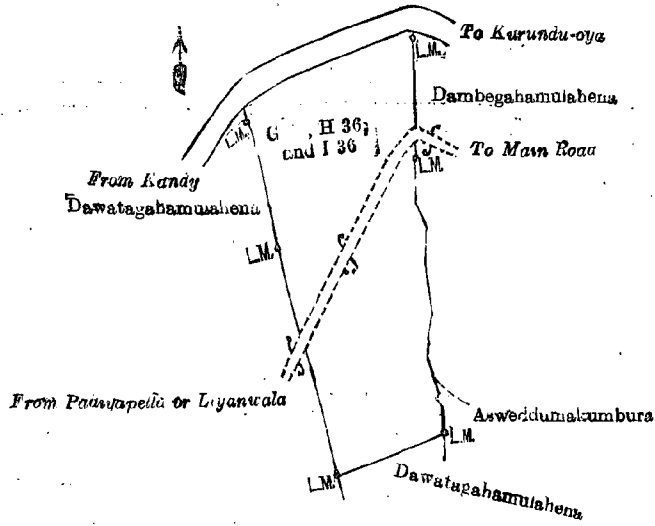
M. M. WEDDERBURN,  
Assistant Government Agent.

*Description of the Lands referred to.*

The following lots situated in the village of Munwatta, in Pallegampaha korale of Uda Hewaheta division, in the District of Nuwara Eliya, Central Province, as described in the annexed diagram :—

Lot.	Name of Land.	Preliminary plan 6,311.			Extent, A. R. P.
G 36	Karandamadithahena	..	..	..	0 0 6.12
H 36	Henawalalagehena	..	..	..	0 0 10.87
I 36	Dawatagahamulahena	..	..	..	0 2 14.12
					0 2 31.11

and bounded on the north by Kandy-Kurundu-oya road ; on the east by Dambegahamulahena claimed by A. W. M. K. Kiribanda, Asweddumakumbura claimed by Pancha ; on the south by Dawatagahamulahena claimed by Appuhamy ; on the west by Dawatagahamulahena claimed by D. A. Perera Appuhamy.



Scale of 2 Chains to an Inch.

Surveyor-General's Office,  
Colombo, August 26, 1913.

C. R. LUNDIE,  
for Surveyor-General.